GOVERNMENTAL UNIT REFERENCE MAP (2020): Coos County, OR

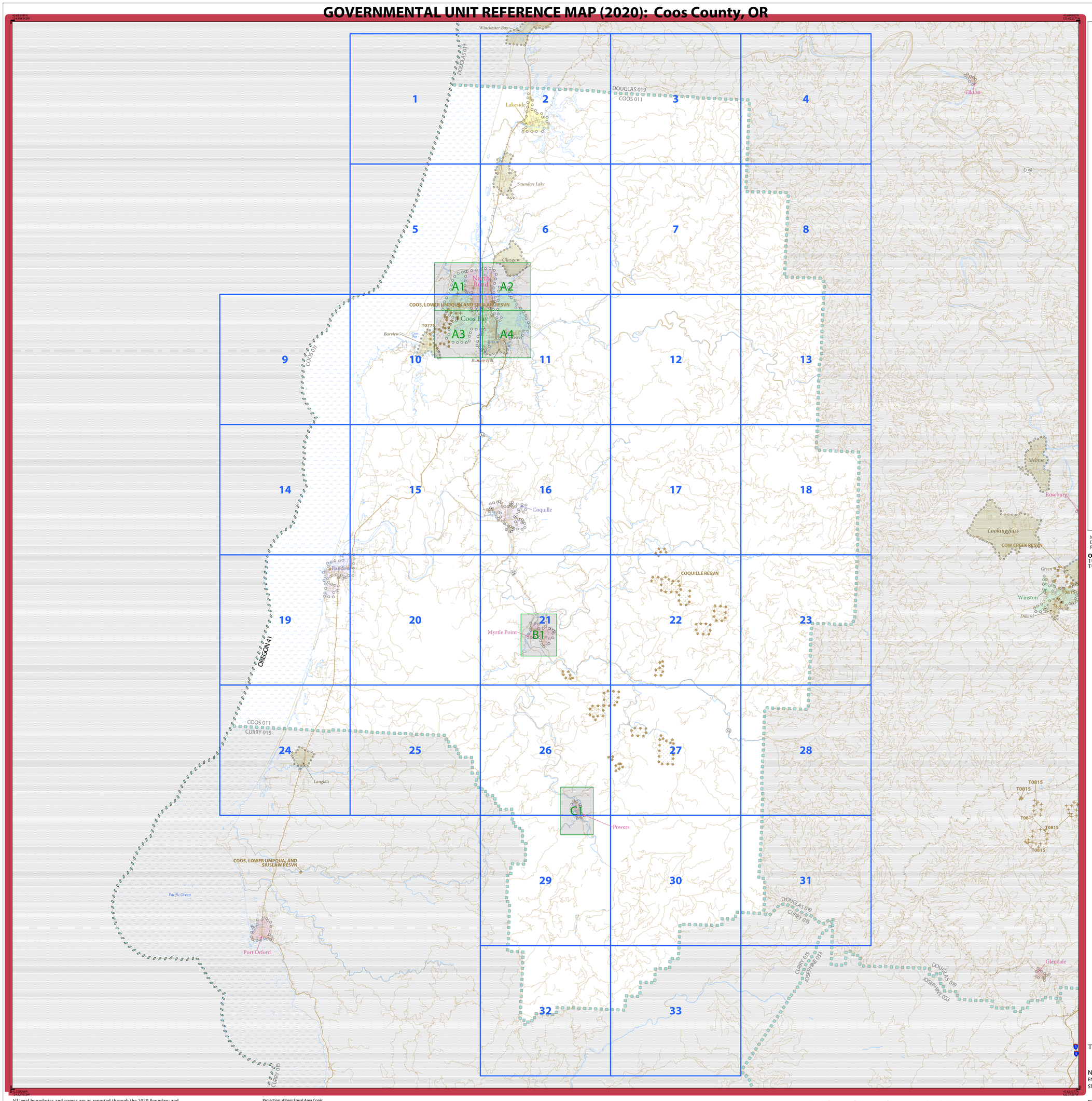

LEGEND

SYMBOL DESCRIPTION	SYMBOL	LABEL STYLE
Federal American Indian Reservation		L'ANSE RESERVATION (TA 1880)
Off-Reservation Trust Land		T1880
American Indian Tribal Subdivision		SHONTO (620)
Alaska Native Regional Corporation (ANRC)		*NANA ANRC 52120*
State (or statistically equivalent entity)		NEW YORK 36
County (or statistically equivalent entity)		ERIE 029
Minor Civil Division (MCD)[1]		Lee town 41460
Census County Division (CCD)[2]		*Jemez CCD 91650*
Consolidated City		MILFORD 47500
Incorporated Place[3]		Davis 18100
Census Designated Place (CDP)[2]		*Cochiti 16560*

DESCRIPTION	SYMBOL
Interstate	5
U.S. Highway	2
State Highway	4
Other Road	Marsh Ln
Cul-de-sac	
Circle	
Geographic Offset or Corridor	
4WD Trail, Stairway, Alley, Walkway, or Ferry	
Railroad	Southern RR
Pipeline or Power Line	
Ridge or Fence	
Property Line or Nonvisible Boundary	
Perennial Stream	*Tumbling Cr*
Intermittent Stream	*Piney Cr*
Mountain Peak or Hill	*Mt. Baker*

DESCRIPTION	SYMBOL
Water Body	*Pleasant Lake*
Swamp or Marsh	*Okefenokee Swamp*
Glacier	*Bering Glacier*
Airport, Airfield, or Helicopter Landing Pad	Dönärd Airport
College or University	Coll/Univ
Military	Fort Belvoir
Prison or Juvenile Detention Center	P/JDC
Cemetery	Powell Cmtry
Golf Course	Pinehurst GlfCrs
National Park or Forest	Yosemite NP
Other Park	St Francis Park
Outside Subject Area	
Inset Area	A1

Where state, county, and/or MCD/CCD boundaries coincide, the map shows the boundary symbol for only the highest-ranking of these boundaries. Where American Indian reservation and American Indian tribal subdivision boundaries coincide, the map shows only the American Indian reservation boundaries.

Entity names are followed by either their FIPS code or census code; parentheses indicate a census code.

1 'MCD*' indicates a false MCD. These are for Census Bureau use only.

2 The CCD and CDP boundaries represent statistical entities only and are not updated through the BAS.

3 Incorporated place name color corresponds to the incorporated place fill color.

Due to space limitations, some road names, along with other feature and geography names on the map, may not be shown.

The Census Bureau stores primary and alternate road names, but only primary road names are used to label the roads on these maps.

Note: This index map sheet provides the map sheet configuration in relation to the subject entity. Due to scale limitations, map content may be simplified. Refer to parent and/or inset map sheets for detailed map content.

OFF-RESERVATION TRUST LAND NAMES
T0770 Coos, Lower Umpqua, and Siuslaw
T0815 Cow Creek

Total Sheets: 40 (Index 1; Parent 33; Inset 6)

NAME: Coos County (011)
ENTITY TYPE: County or statistically equivalent entity
ST: Oregon (41)

INDEX OR PARENT SHEET #: 000
INSET SHEET #: 000000

2020 COUNTY REF-MAP (INDEX)

5340241011000000000000

All legal boundaries and names are as reported through the 2020 Boundary and Annexation Survey (BAS) and Boundary Validation Program (BVP). The boundaries shown on this map are for Census Bureau statistical data collection and tabulation purposes only; their depiction and designation for statistical purposes does not constitute a determination of jurisdictional authority or rights of ownership or entitlement.

Data Source: U.S. Census Bureau's MAF/TIGER database (TAB20), November 2020
Created by Geography Division: December 09, 2020

U.S. DEPARTMENT OF COMMERCE U.S. Census Bureau

Projection: Albers Equal Area Conic
Datum: NAD 83
Spheroid: GRS 80
1st Standard Parallel: 42 42 46
2nd Standard Parallel: 45 34 55
Central Meridian: -120 34 56
Latitude of Projection's Origin: 41 59 44
False Easting: 0
False Northing: 0

0 4 8 12 16 20 Kilometers
0 3 6 9 12 15 Miles
The plotted map scale is 1:163,760

N W E S

Boundary and Annexation Survey (BAS) ID: 24101100000
BAS Submission Deadline: March 1, 2021

PDF versions of the BAS maps are available at:
www.census.gov/programs-surveys/bas/geographies.html

For more information, or to request additional maps, please email geo.bas@census.gov, call 1-800-972-5651, or visit www.census.gov/programs-surveys/bas.html.

United States Census Bureau

GOVERNMENTAL UNIT REFERENCE MAP (2020): Coos County, OR

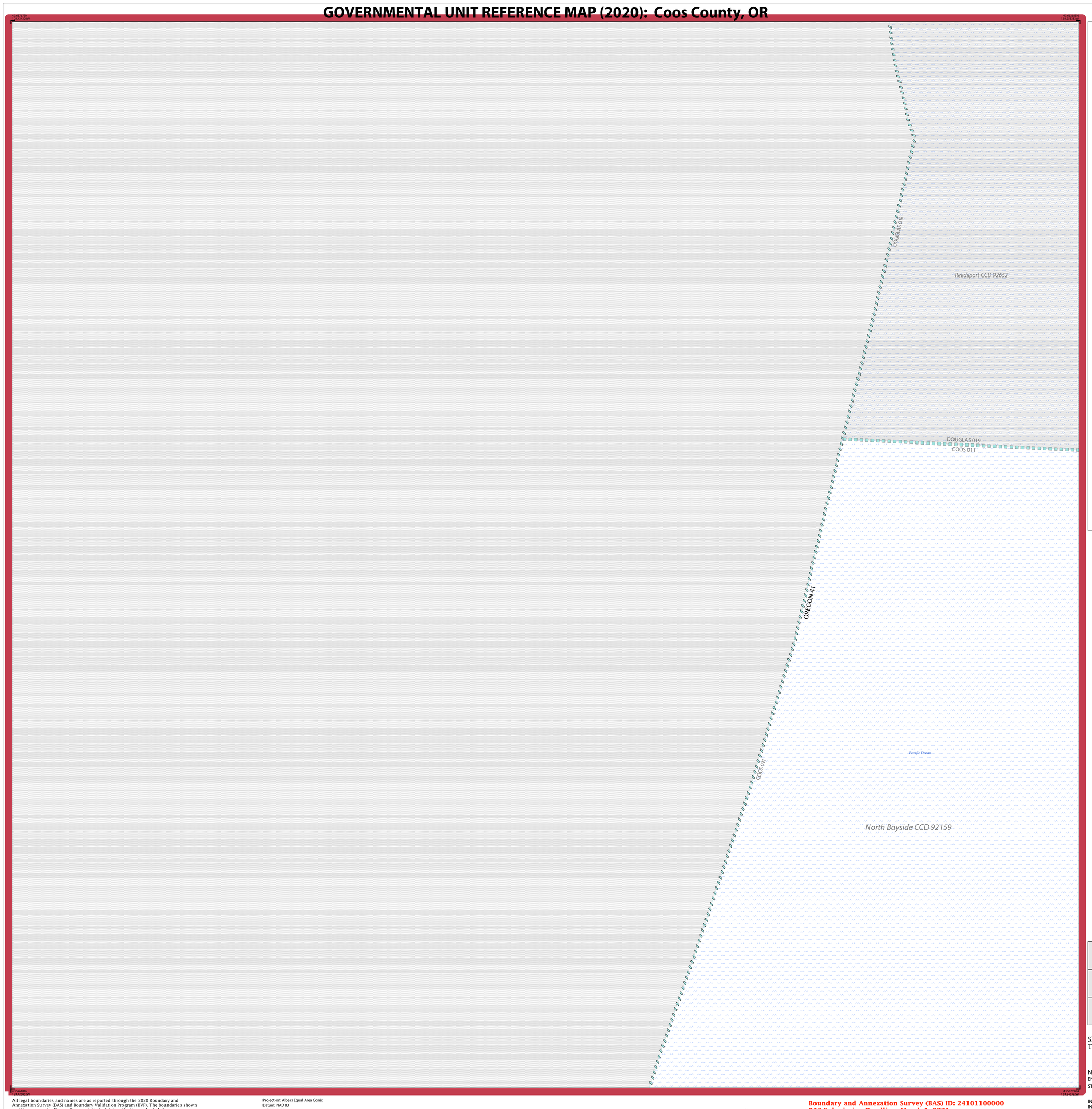

LEGEND

SYMBOL DESCRIPTION	SYMBOL	LABEL STYLE
Federal American Indian Reservation		L'ANSE RESERVATION (TA 1880)
Off-Reservation Trust Land		T1880
American Indian Tribal Subdivision		SHONTO (620)
Alaska Native Regional Corporation (ANRC)		NANA ANRC 52120
State (or statistically equivalent entity)		NEW YORK 36
County (or statistically equivalent entity)		ERIE 029
Minor Civil Division (MCD)[1]		Lee town 41460
Census County Division (CCD)[2]		Jemez CCD 91650
Consolidated City		MILFORD 47500
Incorporated Place[3]		Davis 18100
Census Designated Place (CDP)[2]		Cochiti 16560

DESCRIPTION	SYMBOL	DESCRIPTION	SYMBOL
Interstate	5	Water Body	Pleasant Lake
U.S. Highway	2	Swamp or Marsh	Okefenokee Swamp
State Highway	4	Glacier	Bering Glacier
Other Road	Marsh Ln	Airport, Airfield, or Helicopter Landing Pad	Dönärd Airport
Cul-de-sac		College or University	Coll/Univ
Circle		Military	Fort Belvoir
Geographic Offset or Corridor		Prison or Juvenile Detention Center	P/JDC
4WD Trail, Stairway, Alley, Walkway, or Ferry		Cemetery	Powell Cmtry
Railroad	Southern RR	Golf Course	Pinehurst GlfCrs
Pipeline or Power Line		National Park or Forest	Yosemite NP
Ridge or Fence		Other Park	St Francis Park
Property Line or Nonvisible Boundary		Outside Subject Area	
Perennial Stream	Tumbling Cr	Inset Area	A1
Intermittent Stream	Piney Cr		
Mountain Peak or Hill	Mt. Baker		

Where state, county, and/or MCD/CCD boundaries coincide, the map shows the boundary symbol for only the highest-ranking of these boundaries. Where American Indian reservation and American Indian tribal subdivision boundaries coincide, the map shows only the American Indian reservation boundaries.

Entity names are followed by either their FIPS code or census code; parentheses indicate a census code.

1 'MCD" indicates a false MCD. These are for Census Bureau use only.

2 The CCD and CDP boundaries represent statistical entities only and are not updated through the BAS.

3 Incorporated place name color corresponds to the incorporated place fill color.

Due to space limitations, some road names, along with other feature and geography names on the map, may not be shown.

The Census Bureau stores primary and alternate road names, but only primary road names are used to label the roads on these maps.

Key to Adjacent Sheets

	1	2
	5	6

Sheet Location within Entity

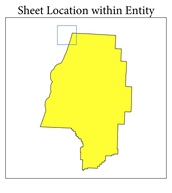

Sheet 1 of 33 PARENT sheets
Total Sheets: 40 (Index 1; Parent 33; Inset 6)

NAME: Coos County (011)
ENTITY TYPE: County or statistically equivalent entity
ST: Oregon (41)

INDEX OR PARENT SHEET #: 001
INSET SHEET #: 000000

2020 COUNTY REF MAP (PARENT)

5340241011000000001000000

All legal boundaries and names are as reported through the 2020 Boundary and Annexation Survey (BAS) and Boundary Validation Program (BVP). The boundaries shown on this map are for Census Bureau statistical data collection and tabulation purposes only; their depiction and designation for statistical purposes does not constitute a determination of jurisdictional authority or rights of ownership or entitlement.

Data Source: U.S. Census Bureau's MAF/TIGER database (TAB20), November 2020
Created by Geography Division: December 09, 2020

U.S. DEPARTMENT OF COMMERCE U.S. Census Bureau

Projection: Albers Equal Area Conic
Datum: NAD 83
Spheroid: GRS 80
1st Standard Parallel: 42 42 46
2nd Standard Parallel: 45 34 55
Central Meridian: -120 34 56
Latitude of Projection's Origin: 41 59 44
False Easting: 0
False Northing: 0

0 0.6 1.2 1.8 2.4 3 Kilometers
0 0.4 0.8 1.2 1.6 2 Miles
The plotted map scale is 1:20,000

N W E S

Boundary and Annexation Survey (BAS) ID: 24101100000
BAS Submission Deadline: March 1, 2021

PDF versions of the BAS maps are available at:
www.census.gov/programs-surveys/bas/geographies.html

For more information, or to request additional maps, please email geo.bas@census.gov, call 1-800-972-5651, or visit www.census.gov/programs-surveys/bas.html.

United States Census Bureau

GOVERNMENTAL UNIT REFERENCE MAP (2020): Coos County, OR

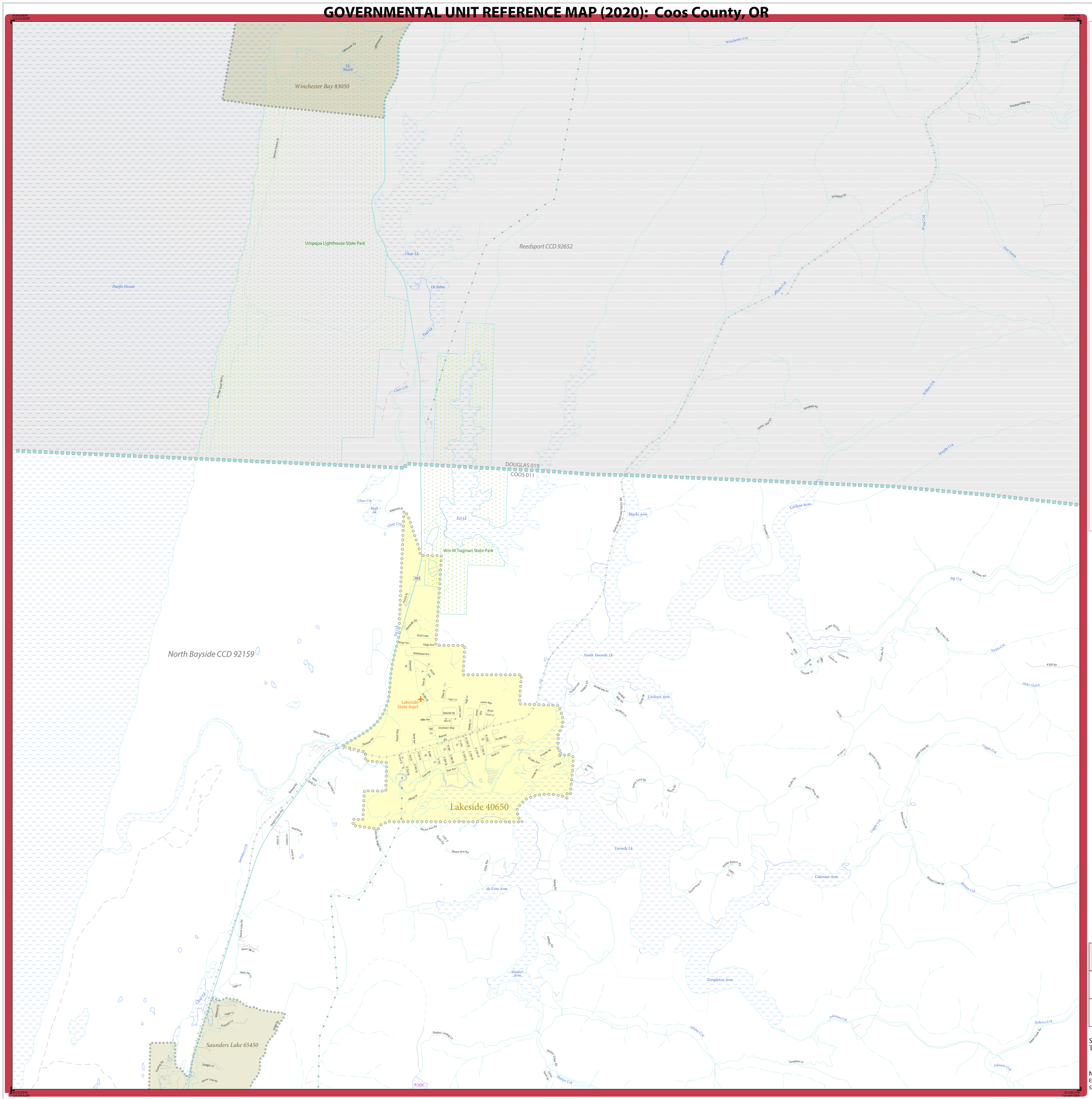
Winchester Bay 83050
Umpqua Lighthouse State Park
Reedsport CCD 92652
Pacific Ocean
DOUGLAS 019
COOS 011
Wm M Tugman State Park
North Bayside CCD 92159
Lakeside State Arprt
Lakeside 40650
Saunders Lake 65450
Blacks Arm
Carbon Arm
North Tenmile Lk
Lindross Arm
Tenmile Lk
Coleman Arm
de Vore Arm
Shutter Arm
Templeton Arm
Big Crk
Nobles Crk
Adler Gulch
Copple Crk
Johnson Crk
Roberts Crk
Bensen Crk
Shutter Crk
Clear Lk
Eel Lk
Tenmile Lk
Winchester Crk
Fivemile Crk
Threemile Crk
Sixmile Crk
Sevenmile Rg
Eighmile Crk
Wilburn Crk
Fourmile Crk
Twelvemile Crk
Fifteenmile Crk
Sixteenmile Crk
Eighteenmile Crk
Nineteenmile Crk
Twenty Mile Crk
Twenty One Mile Crk
Twenty Two Mile Crk
Twenty Three Mile Crk
Twenty Four Mile Crk
Twenty Five Mile Crk
Twenty Six Mile Crk
Twenty Seven Mile Crk
Twenty Eight Mile Crk
Twenty Nine Mile Crk
Thirty Mile Crk
Thirty One Mile Crk
Thirty Two Mile Crk
Thirty Three Mile Crk
Thirty Four Mile Crk
Thirty Five Mile Crk
Thirty Six Mile Crk
Thirty Seven Mile Crk
Thirty Eight Mile Crk
Thirty Nine Mile Crk
Forty Mile Crk
Forty One Mile Crk
Forty Two Mile Crk
Forty Three Mile Crk
Forty Four Mile Crk
Forty Five Mile Crk
Forty Six Mile Crk
Forty Seven Mile Crk
Forty Eight Mile Crk
Forty Nine Mile Crk
Fifty Mile Crk
Fifty One Mile Crk
Fifty Two Mile Crk
Fifty Three Mile Crk
Fifty Four Mile Crk
Fifty Five Mile Crk
Fifty Six Mile Crk
Fifty Seven Mile Crk
Fifty Eight Mile Crk
Fifty Nine Mile Crk
Sixty Mile Crk
Sixty One Mile Crk
Sixty Two Mile Crk
Sixty Three Mile Crk
Sixty Four Mile Crk
Sixty Five Mile Crk
Sixty Six Mile Crk
Sixty Seven Mile Crk
Sixty Eight Mile Crk
Sixty Nine Mile Crk
Seventy Mile Crk
Seventy One Mile Crk
Seventy Two Mile Crk
Seventy Three Mile Crk
Seventy Four Mile Crk
Seventy Five Mile Crk
Seventy Six Mile Crk
Seventy Seven Mile Crk
Seventy Eight Mile Crk
Seventy Nine Mile Crk
Eighty Mile Crk
Eighty One Mile Crk
Eighty Two Mile Crk
Eighty Three Mile Crk
Eighty Four Mile Crk
Eighty Five Mile Crk
Eighty Six Mile Crk
Eighty Seven Mile Crk
Eighty Eight Mile Crk
Eighty Nine Mile Crk
Ninety Mile Crk
Ninety One Mile Crk
Ninety Two Mile Crk
Ninety Three Mile Crk
Ninety Four Mile Crk
Ninety Five Mile Crk
Ninety Six Mile Crk
Ninety Seven Mile Crk
Ninety Eight Mile Crk
Ninety Nine Mile Crk
One Hundred Mile Crk
One Hundred One Mile Crk
One Hundred Two Mile Crk
One Hundred Three Mile Crk
One Hundred Four Mile Crk
One Hundred Five Mile Crk
One Hundred Six Mile Crk
One Hundred Seven Mile Crk
One Hundred Eight Mile Crk
One Hundred Nine Mile Crk
One Hundred Ten Mile Crk
One Hundred Eleven Mile Crk
One Hundred Twelve Mile Crk
One Hundred Thirteen Mile Crk
One Hundred Fourteen Mile Crk
One Hundred Fifteen Mile Crk
One Hundred Sixteen Mile Crk
One Hundred Seventeen Mile Crk
One Hundred Eighteen Mile Crk
One Hundred Nineteen Mile Crk
One Hundred Twenty Mile Crk
One Hundred Twenty One Mile Crk
One Hundred Twenty Two Mile Crk
One Hundred Twenty Three Mile Crk
One Hundred Twenty Four Mile Crk
One Hundred Twenty Five Mile Crk
One Hundred Twenty Six Mile Crk
One Hundred Twenty Seven Mile Crk
One Hundred Twenty Eight Mile Crk
One Hundred Twenty Nine Mile Crk
One Hundred Thirty Mile Crk
One Hundred Thirty One Mile Crk
One Hundred Thirty Two Mile Crk
One Hundred Thirty Three Mile Crk
One Hundred Thirty Four Mile Crk
One Hundred Thirty Five Mile Crk
One Hundred Thirty Six Mile Crk
One Hundred Thirty Seven Mile Crk
One Hundred Thirty Eight Mile Crk
One Hundred Thirty Nine Mile Crk
One Hundred Forty Mile Crk
One Hundred Forty One Mile Crk
One Hundred Forty Two Mile Crk
One Hundred Forty Three Mile Crk
One Hundred Forty Four Mile Crk
One Hundred Forty Five Mile Crk
One Hundred Forty Six Mile Crk
One Hundred Forty Seven Mile Crk
One Hundred Forty Eight Mile Crk
One Hundred Forty Nine Mile Crk
One Hundred Fifty Mile Crk
One Hundred Fifty One Mile Crk
One Hundred Fifty Two Mile Crk
One Hundred Fifty Three Mile Crk
One Hundred Fifty Four Mile Crk
One Hundred Fifty Five Mile Crk
One Hundred Fifty Six Mile Crk
One Hundred Fifty Seven Mile Crk
One Hundred Fifty Eight Mile Crk
One Hundred Fifty Nine Mile Crk
One Hundred Sixty Mile Crk
One Hundred Sixty One Mile Crk
One Hundred Sixty Two Mile Crk
One Hundred Sixty Three Mile Crk
One Hundred Sixty Four Mile Crk
One Hundred Sixty Five Mile Crk
One Hundred Sixty Six Mile Crk
One Hundred Sixty Seven Mile Crk
One Hundred Sixty Eight Mile Crk
One Hundred Sixty Nine Mile Crk
One Hundred Seventy Mile Crk
One Hundred Seventy One Mile Crk
One Hundred Seventy Two Mile Crk
One Hundred Seventy Three Mile Crk
One Hundred Seventy Four Mile Crk
One Hundred Seventy Five Mile Crk
One Hundred Seventy Six Mile Crk
One Hundred Seventy Seven Mile Crk
One Hundred Seventy Eight Mile Crk
One Hundred Seventy Nine Mile Crk
One Hundred Eighty Mile Crk
One Hundred Eighty One Mile Crk
One Hundred Eighty Two Mile Crk
One Hundred Eighty Three Mile Crk
One Hundred Eighty Four Mile Crk
One Hundred Eighty Five Mile Crk
One Hundred Eighty Six Mile Crk
One Hundred Eighty Seven Mile Crk
One Hundred Eighty Eight Mile Crk
One Hundred Eighty Nine Mile Crk
One Hundred Ninety Mile Crk
One Hundred Ninety One Mile Crk
One Hundred Ninety Two Mile Crk
One Hundred Ninety Three Mile Crk
One Hundred Ninety Four Mile Crk
One Hundred Ninety Five Mile Crk
One Hundred Ninety Six Mile Crk
One Hundred Ninety Seven Mile Crk
One Hundred Ninety Eight Mile Crk
One Hundred Ninety Nine

GOVERNMENTAL UNIT REFERENCE MAP (2020): Coos County, OR

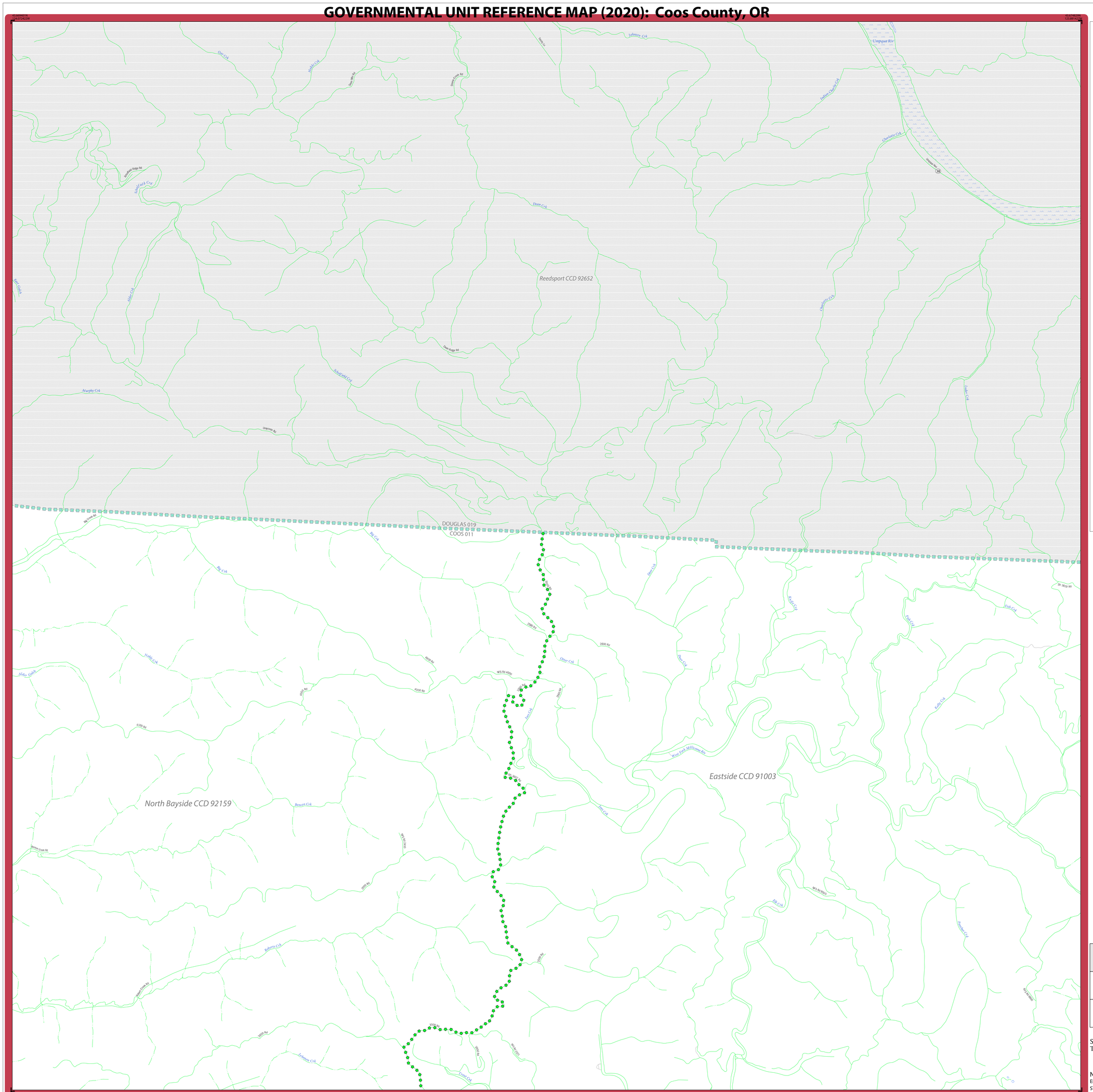
Reedsport CCD 92652
North Bayside CCD 92159
Eastside CCD 91003
DOUGLAS 019
COOS 011
Umpqua Riv
Dean Crk
Big Crk
Beaver Crk
Otter Crk
Ben Crk
Jim Crk
West Fork Millicoma Riv
Fall Crk
Panther Crk
Kelly Crk
Fish Crk
Rock Crk
Alder Crk
Noble Crk
Brewster Crk
Roberts Crk
Johnson Crk
Tenmile Crk
Murphy Crk
Big Creek Rd
Dean Ridge Rd
Southern Ridge Rd
Johns Creek Rd
Tenmile Creek Rd
Umpqua Rd
Charlotte Crk
Johns Crk
Tenmile Crk
Fish Crk
Kelly Crk
Panther Crk
Rock Crk
Fall Crk
Jim Crk
Ben Crk
Beaver Crk
Otter Crk
Big Crk
Dean Crk
Alder Crk
Noble Crk
Brewster Crk
Roberts Crk
Johnson Crk
Tenmile Crk
Murphy Crk
Alder Creek
Fish Creek
Kelly Creek
Panther Creek
Fall Creek
Rock Creek
Jim Creek
Ben Creek
Beaver Creek
Otter Creek
Big Creek
Dean Creek
Alder Creek
Noble Creek
Brewster Creek
Roberts Creek
Johnson Creek
Tenmile Creek
Murphy Creek
Big Creek Rd
Dean Ridge Rd
Southern Ridge Rd
Johns Creek Rd
Tenmile Creek Rd
Umpqua Rd
Charlotte Creek
Johns Creek
Tenmile Creek
Fish Creek
Kelly Creek
Panther Creek
Fall Creek
Rock Creek
Jim Creek
Ben Creek
Beaver Creek
Otter Creek
Big Creek
Dean Creek
Alder Creek
Noble Creek
Brewster Creek
Roberts Creek
Johnson Creek
Tenmile Creek
Murphy Creek
Alder

GOVERNMENTAL UNIT REFERENCE MAP (2020): Coos County, OR

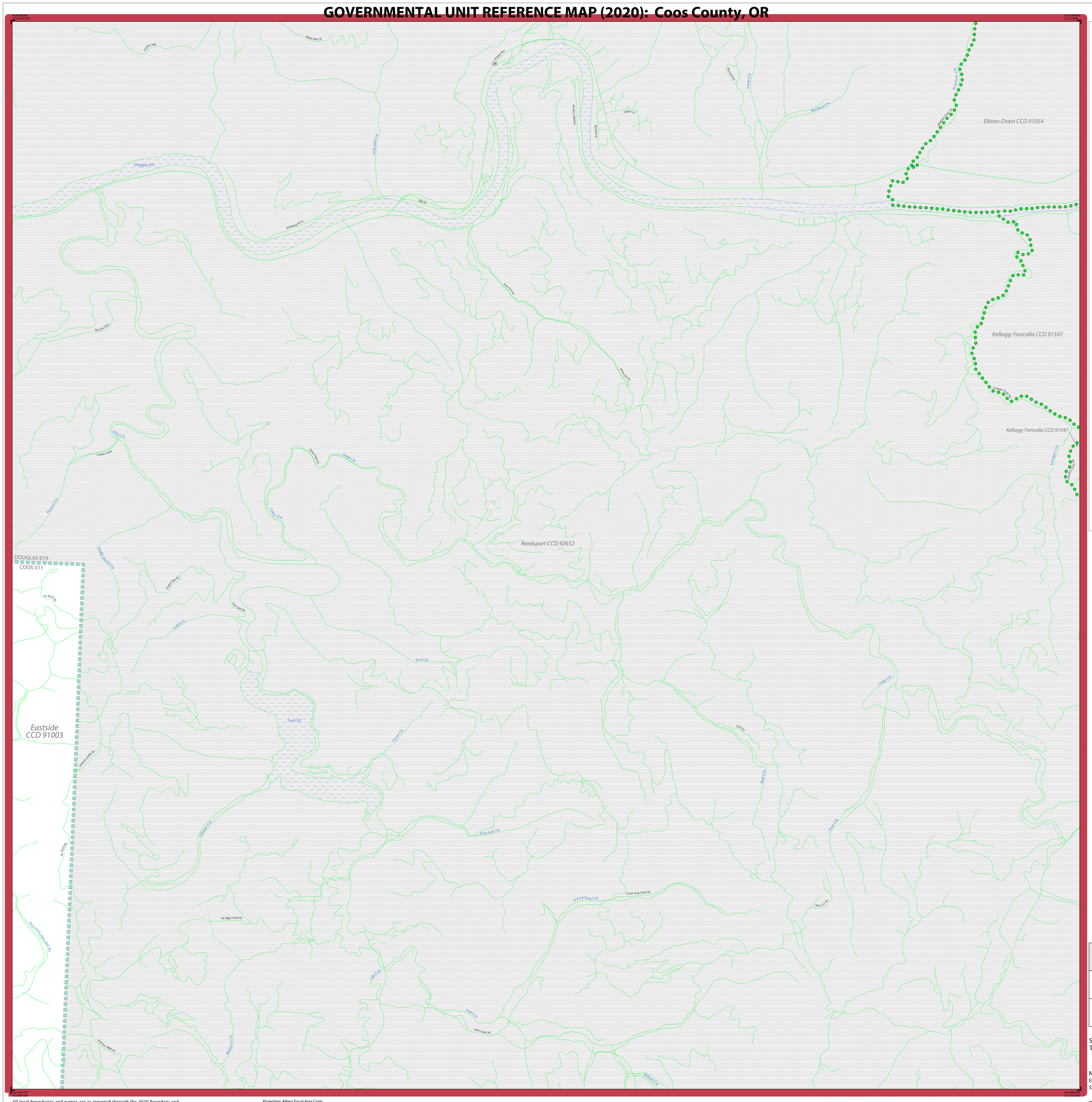
Elkton-Drain CCD 91054
Kellogg-Yoncalla CCD 91547
Kellogg-Yoncalla CCD 91547
Reedsport CCD 92652
Eastside CCD 91003
DOUGLAS 019
COOS 011
Umpqua Riv
Tenmile Cr
Tenmile Lk
Eastside Rd
Lower Tenmile Rd
Tenmile Rd
Elkton Rd
Scottsburg Rd
Hwy 38
Hwy 101
Lower Drain Rd
Drain Rd
Drain Hwy
Drain Yard St
Lake Cr
Soup Cr
Soup Creek Rd
N Fork Soup Cr
N Fork Soup Creek Rd
Elk Ridge Forest Rd
Twin Fork Cr
Twin Fork Rd
Cougar Cr
Camp Cr
Coal Cr
Sock Cr
Coos Lake Rd
Grand Pine Rd
Dean Cr
Dean Creek Rd
Cedar Cr
Fickle Creek
Fickle Rd
Pecan Cr
Pecan Creek Rd
Cougar Creek Rd
Cougar Cr
Lake Cr
Lake Creek Rd
Lake Creek Rd
Lake Creek Rd

GOVERNMENTAL UNIT REFERENCE MAP (2020): Coos County, OR

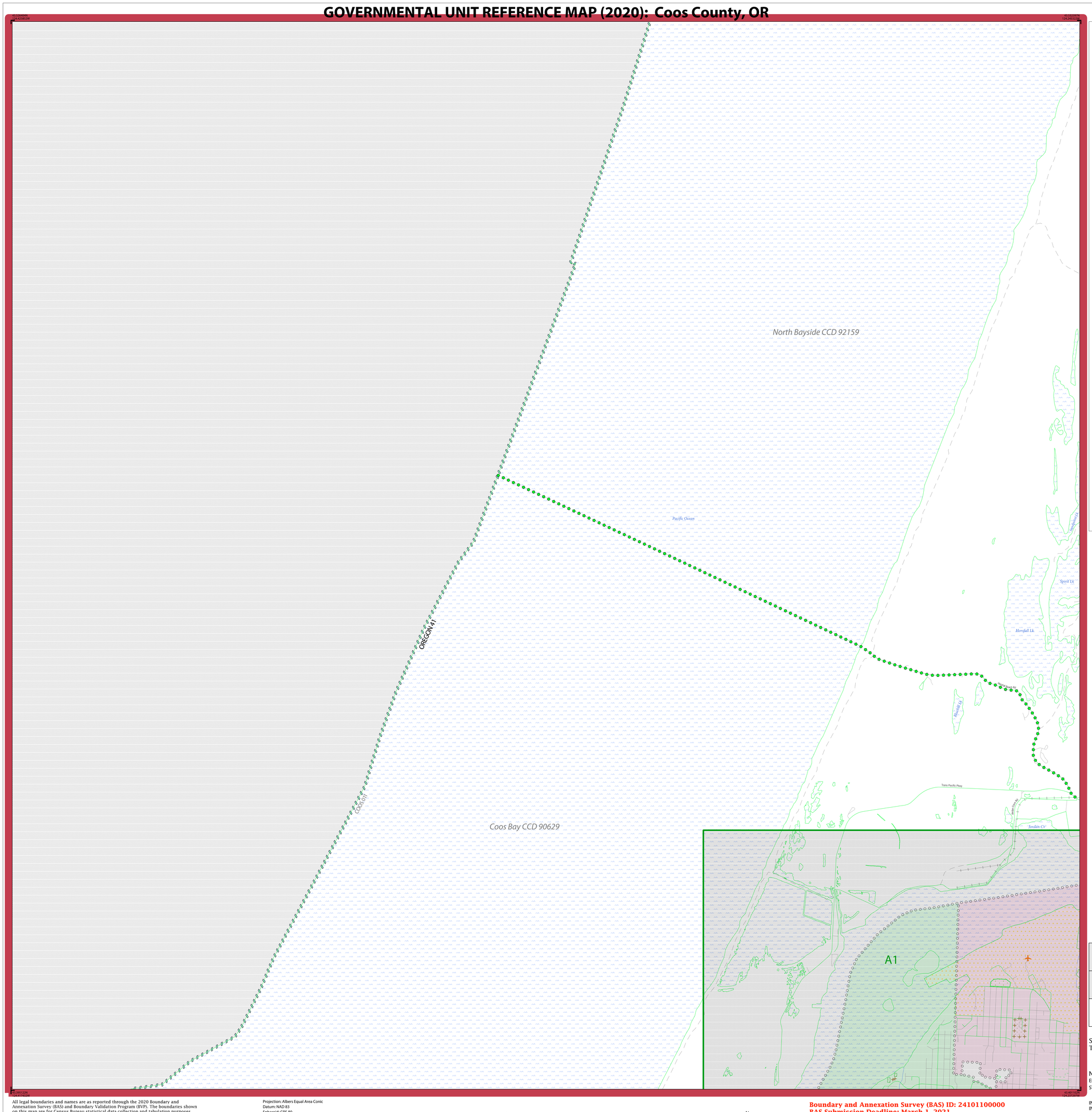

LEGEND

SYMBOL DESCRIPTION	SYMBOL	LABEL STYLE
Federal American Indian Reservation		L'ANSE RESERVATION (TA 1880)
Off-Reservation Trust Land		T1880
American Indian Tribal Subdivision		SHONTO (620)
Alaska Native Regional Corporation (ANRC)		NANA ANRC 52120
State (or statistically equivalent entity)		NEW YORK 36
County (or statistically equivalent entity)		ERIE 029
Minor Civil Division (MCD)[1]		Lee town 41460
Census County Division (CCD)[2]		Jemez CCD 91650
Consolidated City		MILFORD 47500
Incorporated Place[3]		Davis 18100
Census Designated Place (CDP)[2]		Cochiti 16560

DESCRIPTION	SYMBOL	DESCRIPTION	SYMBOL
Interstate	5	Water Body	Pleasant Lake
U.S. Highway	2	Swamp or Marsh	Okefenokee Swamp
State Highway	4	Glacier	Bering Glacier
Other Road	Marsh Ln	Airport, Airfield, or Helicopter Landing Pad	Dönärd Airport
Cul-de-sac		College or University	Coll/Univ
Circle		Military	Fort Belvoir
Geographic Offset or Corridor		Prison or Juvenile Detention Center	P/JDC
4WD Trail, Stairway, Alley, Walkway, or Ferry		Cemetery	Powell Cmtry
Railroad	Southern RR	Golf Course	Pinehurst GlfCrs
Pipeline or Power Line		National Park or Forest	Yosemite NP
Ridge or Fence		Other Park	St Francis Park
Property Line or Nonvisible Boundary		Outside Subject Area	
Perennial Stream	Tumbling Cr	Inset Area	A1
Intermittent Stream	Piney Cr		
Mountain Peak or Hill	Mt. Baker		

Where state, county, and/or MCD/CCD boundaries coincide, the map shows the boundary symbol for only the highest-ranking of these boundaries. Where American Indian reservation and American Indian tribal subdivision boundaries coincide, the map shows only the American Indian reservation boundaries.

Entity names are followed by either their FIPS code or census code; parentheses indicate a census code.

1 'MCD*' indicates a false MCD. These are for Census Bureau use only.

2 The CCD and CDP boundaries represent statistical entities only and are not updated through the BAS.

3 Incorporated place name color corresponds to the incorporated place fill color.

Due to space limitations, some road names, along with other feature and geography names on the map, may not be shown.

The Census Bureau stores primary and alternate road names, but only primary road names are used to label the roads on these maps.

Key to Adjacent Sheets

	1	2
	5	6
9	10	11

Sheet Location within Entity

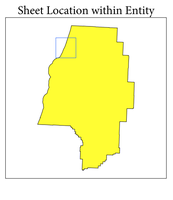

Sheet 5 of 33 PARENT sheets
Total Sheets: 40 (Index 1; Parent 33; Inset 6)

NAME: Coos County (011)
ENTITY TYPE: County or statistically equivalent entity
ST: Oregon (41)

INDEX OR PARENT SHEET #: 005
INSET SHEET #: 000000

2020 COUNTY REF MAP (PARENT)

5340241011000000005000000

All legal boundaries and names are as reported through the 2020 Boundary and Annexation Survey (BAS) and Boundary Validation Program (BVP). The boundaries shown on this map are for Census Bureau statistical data collection and tabulation purposes only; their depiction and designation for statistical purposes does not constitute a determination of jurisdictional authority or rights of ownership or entitlement.

Data Source: U.S. Census Bureau's MAF/TIGER database (TAB20), November 2020
Created by: Geography Division: December 09, 2020

U.S. DEPARTMENT OF COMMERCE U.S. Census Bureau

Projection: Albers Equal Area Conic
Datum: NAD 83
Spheroid: GRS 80
1st Standard Parallel: 42 42 46
2nd Standard Parallel: 45 34 55
Central Meridian: -120 34 56
Latitude of Projection's Origin: 41 59 44
False Easting: 0
False Northing: 0

0 0.6 1.2 1.8 2.4 3 Kilometers
0 0.4 0.8 1.2 1.6 2 Miles
The plotted map scale is 1:120,000

N W E S

Boundary and Annexation Survey (BAS) ID: 24101100000
BAS Submission Deadline: March 1, 2021

PDF versions of the BAS maps are available at:
www.census.gov/programs-surveys/bas/geographies.html

For more information, or to request additional maps, please email geo.bas@census.gov, call 1-800-972-5651, or visit www.census.gov/programs-surveys/bas.html.

United States Census Bureau

GOVERNMENTAL UNIT REFERENCE MAP (2020): Coos County, OR

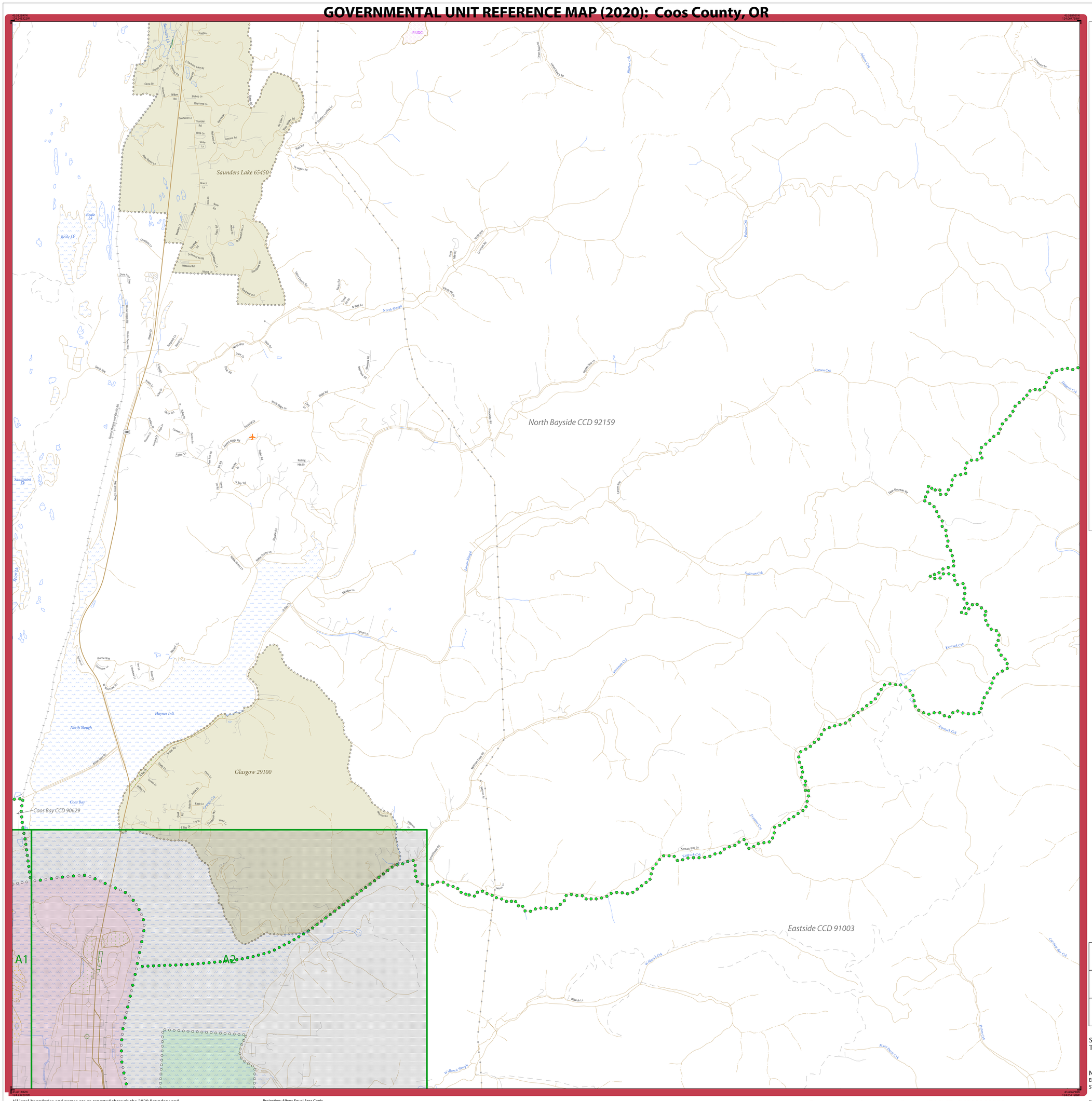

LEGEND

SYMBOL DESCRIPTION	SYMBOL	LABEL STYLE
Federal American Indian Reservation		L'ANSE RESERVATION (TA 1880)
Off-Reservation Trust Land		T1880
American Indian Tribal Subdivision		SHONTO (620)
Alaska Native Regional Corporation (ANRC)		*NANA ANRC 52120*
State (or statistically equivalent entity)		NEW YORK 36
County (or statistically equivalent entity)		ERIE 029
Minor Civil Division (MCD)[1]		Lee town 41460
Census County Division (CCD)[2]		*Jemez CCD 91650*
Consolidated City		MILFORD 47500
Incorporated Place[3]		Davis 18100
Census Designated Place (CDP)[2]		*Cochiti 16560*

DESCRIPTION	SYMBOL	DESCRIPTION	SYMBOL
Interstate	5	Water Body	*Pleasant Lake*
U.S. Highway	2	Swamp or Marsh	*Okefenokee Swamp*
State Highway	4	Glacier	*Bering Glacier*
Other Road	Marsh Ln	Airport, Airfield, or Helicopter Landing Pad	Dönärd Airfield
Cul-de-sac		College or University	Coll/Univ
Circle		Military	Fort Belvoir
Geographic Offset or Corridor		Prison or Juvenile Detention Center	P/JDC
4WD Trail, Stairway, Alley, Walkway, or Ferry		Cemetery	Powell Cmtry
Railroad	Southern RR	Golf Course	Pinehurst Gl/Crs
Pipeline or Power Line		National Park or Forest	Yosemite NP
Ridge or Fence		Other Park	St Francis Park
Property Line or Nonvisible Boundary		Outside Subject Area	
Perennial Stream	*Tumbling Cr*	Inset Area	A1
Intermittent Stream	*Piney Cr*		
Mountain Peak or Hill	*Mt. Baker*		

Where state, county, and/or MCD/CCD boundaries coincide, the map shows the boundary symbol for only the highest-ranking of these boundaries. Where American Indian reservation and American Indian tribal subdivision boundaries coincide, the map shows only the American Indian reservation boundaries.

Entity names are followed by either their FIPS code or census code; parentheses indicate a census code.

1 'MCD*' indicates a false MCD. These are for Census Bureau use only.

2 The CCD and CDP boundaries represent statistical entities only and are not updated through the BAS.

3 Incorporated place name color corresponds to the incorporated place fill color.

Due to space limitations, some road names, along with other feature and geography names on the map, may not be shown.

The Census Bureau stores primary and alternate road names, but only primary road names are used to label the roads on these maps.

Key to Adjacent Sheets

1	2	3
5	6	7
10	11	12

Sheet Location within Entity

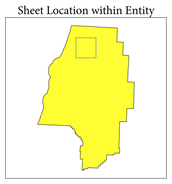

Sheet 6 of 33 PARENT sheets
Total Sheets: 40 (Index 1; Parent 33; Inset 6)

NAME: Coos County (011)
ENTITY TYPE: County or statistically equivalent entity
ST: Oregon (41)

INDEX OR PARENT SHEET #: 006
INSET SHEET #: 000000

2020 COUNTY REF MAP (PARENT)

5340241011000000006000000

All legal boundaries and names are as reported through the 2020 Boundary and Annexation Survey (BAS) and Boundary Validation Program (BVP). The boundaries shown on this map are for Census Bureau statistical data collection and tabulation purposes only; their depiction and designation for statistical purposes does not constitute a determination of jurisdictional authority or rights of ownership or entitlement.

Data Source: U.S. Census Bureau's MAF/TIGER database (TAB20), November 2020
Created by Geography Division: December 09, 2020

U.S. DEPARTMENT OF COMMERCE U.S. Census Bureau

Projection: Albers Equal Area Conic
Datum: NAD 83
Spheroid: GRS 80
1st Standard Parallel: 42 42 46
2nd Standard Parallel: 45 34 55
Central Meridian: -120 34 56
Latitude of Projection's Origin: 41 59 44
False Easting: 0
False Northing: 0

0 0.6 1.2 1.8 2.4 3 Kilometers
0 0.4 0.8 1.2 1.6 2 Miles
The plotted map scale is 1:20,000

N W E S

Boundary and Annexation Survey (BAS) ID: 24101100000
BAS Submission Deadline: March 1, 2021

PDF versions of the BAS maps are available at: www.census.gov/programs-surveys/bas/geographies.html

For more information, or to request additional maps, please email geo.bas@census.gov, call 1-800-972-5651, or visit www.census.gov/programs-surveys/bas.html.

United States Census Bureau

GOVERNMENTAL UNIT REFERENCE MAP (2020): Coos County, OR

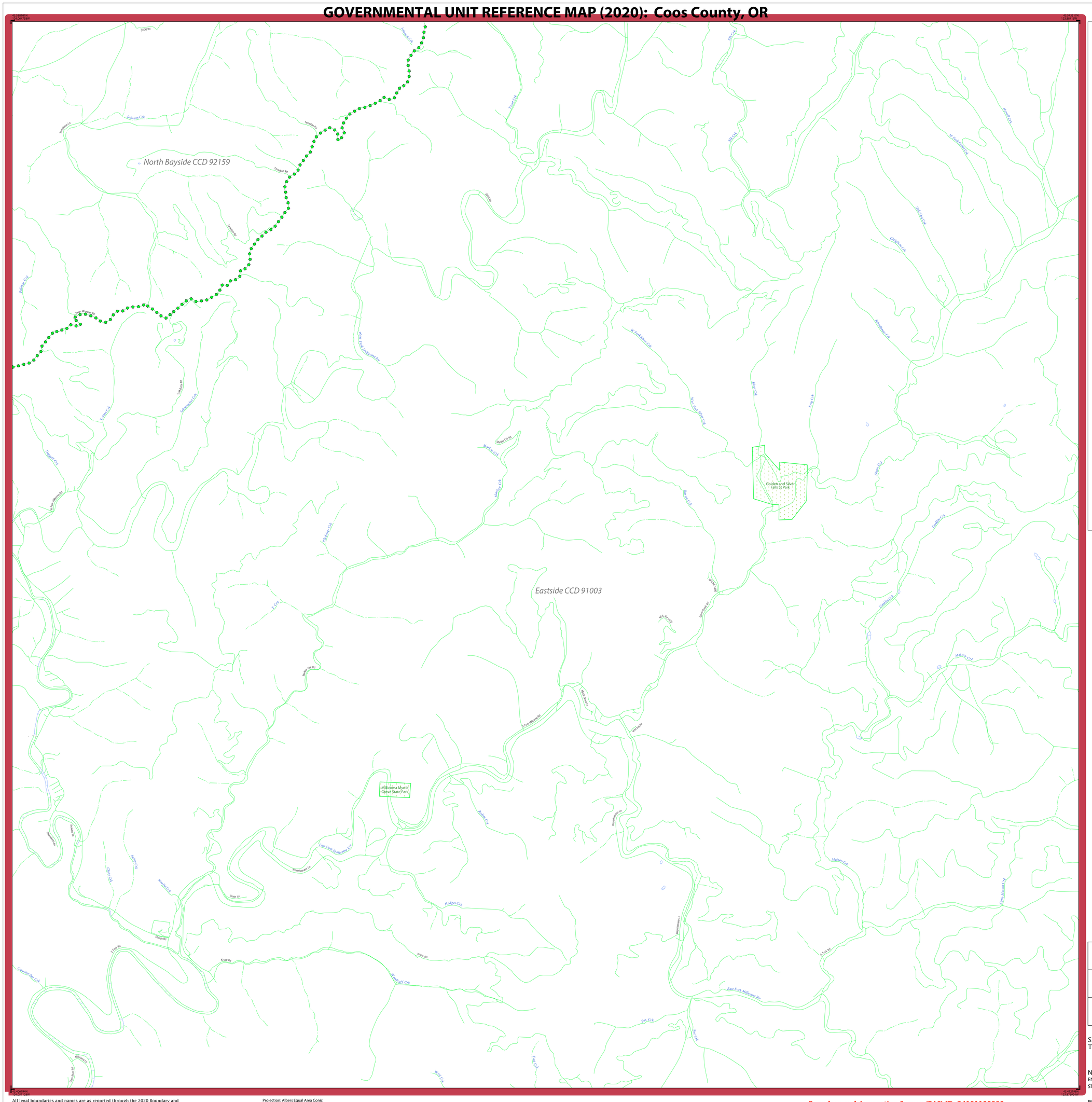

LEGEND

SYMBOL DESCRIPTION	SYMBOL	LABEL STYLE
Federal American Indian Reservation		L'ANSE RESERVATION (TA 1880)
Off-Reservation Trust Land		T1880
American Indian Tribal Subdivision		SHONTO (620)
Alaska Native Regional Corporation (ANRC)		NANA ANRC 52120
State (or statistically equivalent entity)		NEW YORK 36
County (or statistically equivalent entity)		ERIE 029
Minor Civil Division (MCD)[1]		Lee town 41460
Census County Division (CCD)[2]		Jemez CCD 91650
Consolidated City		MILFORD 47500
Incorporated Place[3]		Davis 18100
Census Designated Place (CDP)[2]		Cochiti 16560

DESCRIPTION	SYMBOL	DESCRIPTION	SYMBOL
Interstate	I	Water Body	Pleasant Lake
U.S. Highway	2	Swamp or Marsh	Okefenokee Swamp
State Highway	4	Glacier	Bering Glacier
Other Road	Marsh Ln	Airport, Airfield, or Helicopter Landing Pad	Donald Airport
Cul-de-sac		College or University	Coll/Univ
Circle		Military	Fort Belvoir
Geographic Offset or Corridor		Prison or Juvenile Detention Center	P/JDC
4WD Trail, Stairway, Alley, Walkway, or Ferry		Cemetery	Powell Cmtry
Railroad	Southern RR	Golf Course	Pinehurst GlfCrs
Pipeline or Power Line		National Park or Forest	Yosemite NP
Ridge or Fence		Other Park	St Francis Park
Property Line or Nonvisible Boundary		Outside Subject Area	
Perennial Stream	Tumbling Cr	Inset Area	A1
Intermittent Stream	Piney Cr		
Mountain Peak or Hill	Mt. Baker		

Where state, county, and/or MCD/CCD boundaries coincide, the map shows the boundary symbol for only the highest-ranking of these boundaries. Where American Indian reservation and American Indian tribal subdivision boundaries coincide, the map shows only the American Indian reservation boundaries.

Entity names are followed by either their FIPS code or census code; parentheses indicate a census code.

1 'MCD" indicates a false MCD. These are for Census Bureau use only.

2 The CCD and CDP boundaries represent statistical entities only and are not updated through the BAS.

3 Incorporated place name color corresponds to the incorporated place fill color.

Due to space limitations, some road names, along with other feature and geography names on the map, may not be shown.

The Census Bureau stores primary and alternate road names, but only primary road names are used to label the roads on these maps.

Key to Adjacent Sheets

2	3	4
6	7	8
11	12	13

Sheet Location within Entity

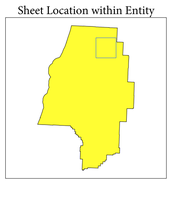

Sheet 7 of 33 PARENT sheets
Total Sheets: 40 (Index 1; Parent 33; Inset 6)

NAME: Coos County (011)
ENTITY TYPE: County or statistically equivalent entity
ST: Oregon (41)

INDEX OR PARENT SHEET #: 007
INSET SHEET #: 000000

2020 COUNTY REF MAP (PARENT)

5340241011000000007000000

All legal boundaries and names are as reported through the 2020 Boundary and Annexation Survey (BAS) and Boundary Validation Program (BVP). The boundaries shown on this map are for Census Bureau statistical data collection and tabulation purposes only; their depiction and designation for statistical purposes does not constitute a determination of jurisdictional authority or rights of ownership or entitlement.

Data Source: U.S. Census Bureau's MAF/TIGER database (TAB20), November 2020
Created by Geography Division: December 09, 2020

U.S. DEPARTMENT OF COMMERCE U.S. Census Bureau

Projection: Albers Equal Area Conic
Datum: NAD 83
Spheroid: GRS 80
1st Standard Parallel: 42 42 46
2nd Standard Parallel: 45 34 55
Central Meridian: -120 34 56
Latitude of Projection's Origin: 41 59 44
False Easting: 0
False Northing: 0

0 0.6 1.2 1.8 2.4 3 Kilometers
0 0.4 0.8 1.2 1.6 2 Miles
The plotted map scale is 1:20,000

N W E S

Boundary and Annexation Survey (BAS) ID: 24101100000
BAS Submission Deadline: March 1, 2021

PDF versions of the BAS maps are available at:
www.census.gov/programs-surveys/bas/geographies.html

For more information, or to request additional maps, please email geo.bas@census.gov, call 1-800-972-5651, or visit www.census.gov/programs-surveys/bas.html.

GOVERNMENTAL UNIT REFERENCE MAP (2020): Coos County, OR

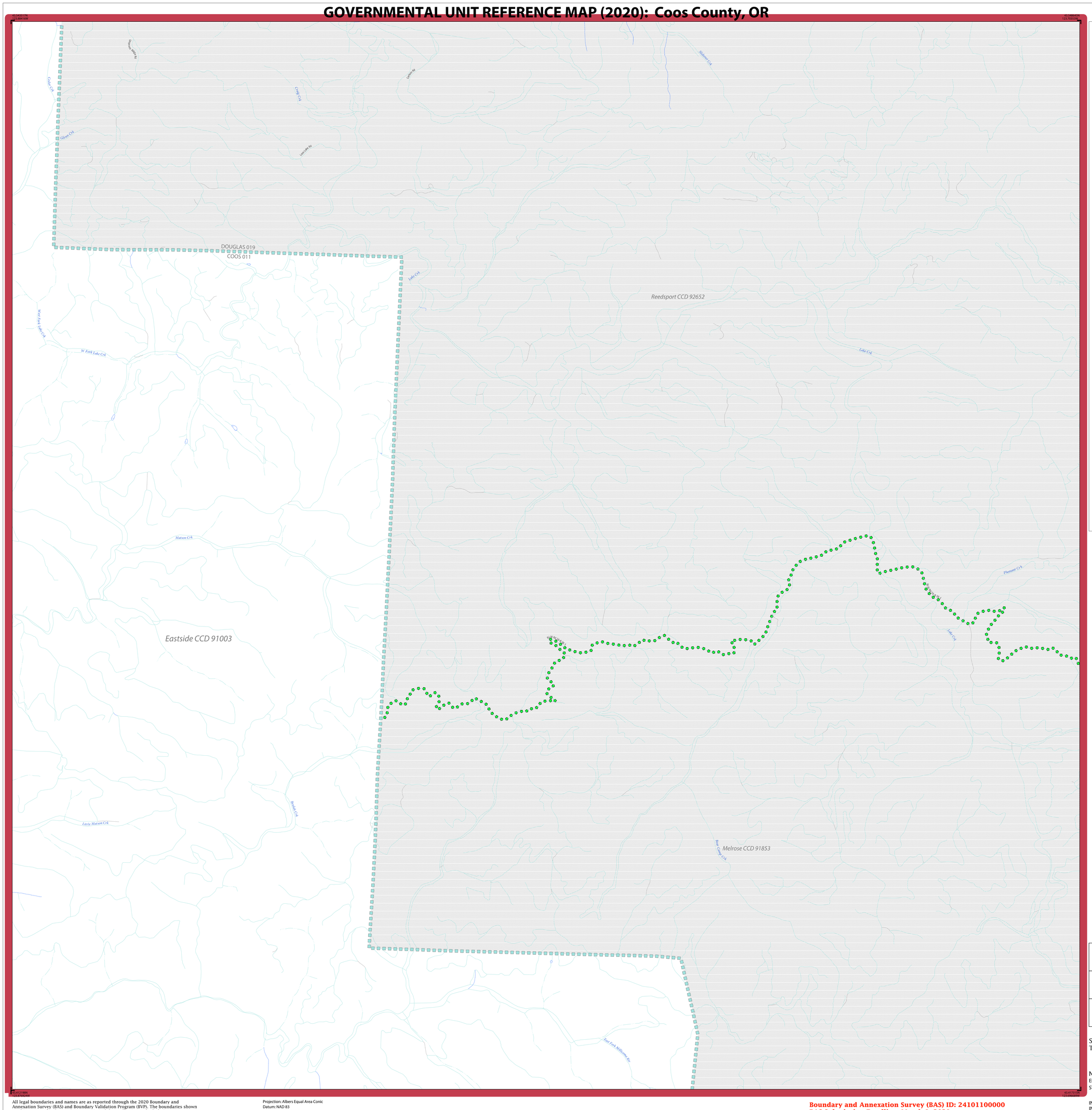

LEGEND

SYMBOL DESCRIPTION	SYMBOL	LABEL STYLE
Federal American Indian Reservation		L'ANSE RESERVATION (TA 1880)
Off-Reservation Trust Land		T1880
American Indian Tribal Subdivision		SHONTO (620)
Alaska Native Regional Corporation (ANRC)		NANA ANRC 52120
State (or statistically equivalent entity)		NEW YORK 36
County (or statistically equivalent entity)		ERIE 029
Minor Civil Division (MCD)[1]		Lee town 41460
Census County Division (CCD)[2]		Jemez CCD 91650
Consolidated City		MILFORD 47500
Incorporated Place[3]		Davis 18100
Census Designated Place (CDP)[2]		Cochiti 16560

DESCRIPTION	SYMBOL	DESCRIPTION	SYMBOL
Interstate	I	Water Body	Pleasant Lake
U.S. Highway	2	Swamp or Marsh	Okefenokee Swamp
State Highway	4	Glacier	Bering Glacier
Other Road	Marsh Ln	Airport, Airfield, or Helicopter Landing Pad	Dönärd Airfield
Cul-de-sac		College or University	Coll/Univ
Circle		Military	Fort Belvoir
Geographic Offset or Corridor		Prison or Juvenile Detention Center	P/JDC
4WD Trail, Stairway, Alley, Walkway, or Ferry		Cemetery	Powell Cmtry
Railroad	Southern RR	Golf Course	Pinehurst GlfCrs
Pipeline or Power Line		National Park or Forest	Yosemite NP
Ridge or Fence		Other Park	St Francis Park
Property Line or Nonvisible Boundary		Outside Subject Area	
Perennial Stream	Tumbling Cr	Inset Area	A1
Intermittent Stream	Piney Cr		
Mountain Peak or Hill	Mt. Baker		

Where state, county, and/or MCD/CCD boundaries coincide, the map shows the boundary symbol for only the highest-ranking of these boundaries. Where American Indian reservation and American Indian tribal subdivision boundaries coincide, the map shows only the American Indian reservation boundaries.

Entity names are followed by either their FIPS code or census code; parentheses indicate a census code.

1 'MCD*' indicates a false MCD. These are for Census Bureau use only.

2 The CCD and CDP boundaries represent statistical entities only and are not updated through the BAS.

3 Incorporated place name color corresponds to the incorporated place fill color.

Due to space limitations, some road names, along with other feature and geography names on the map, may not be shown.

The Census Bureau stores primary and alternate road names, but only primary road names are used to label the roads on these maps.

Key to Adjacent Sheets

3	4	
7	8	
12	13	

Sheet Location within Entity

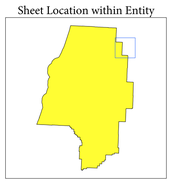

Sheet 8 of 33 PARENT sheets
Total Sheets: 40 (Index 1; Parent 33; Inset 6)

NAME: Coos County (011)
ENTITY TYPE: County or statistically equivalent entity
ST: Oregon (41)

INDEX OR PARENT SHEET #: 008
INSET SHEET #: 000000

2020 COUNTY REF MAP (PARENT)

5340241011000000008000000

All legal boundaries and names are as reported through the 2020 Boundary and Annexation Survey (BAS) and Boundary Validation Program (BVP). The boundaries shown on this map are for Census Bureau statistical data collection and tabulation purposes only; their depiction and designation for statistical purposes does not constitute a determination of jurisdictional authority or rights of ownership or entitlement.

Data Source: U.S. Census Bureau's MAF/TIGER database (TAB20), November 2020
Created by Geography Division: December 09, 2020

U.S. DEPARTMENT OF COMMERCE U.S. Census Bureau

Projection: Albers Equal Area Conic
Datum: NAD 83
Spheroid: GRS 80
1st Standard Parallel: 42 42 46
2nd Standard Parallel: 45 34 55
Central Meridian: -120 34 56
Latitude of Projection's Origin: 41 59 44
False Easting: 0
False Northing: 0

0 0.6 1.2 1.8 2.4 3 Kilometers
0 0.4 0.8 1.2 1.6 2 Miles
The plotted map scale is 1:20,000

N W E S

Boundary and Annexation Survey (BAS) ID: 24101100000
BAS Submission Deadline: March 1, 2021

PDF versions of the BAS maps are available at:
www.census.gov/programs-surveys/bas/geographies.html

For more information, or to request additional maps, please email geo.bas@census.gov, call 1-800-972-5651, or visit www.census.gov/programs-surveys/bas.html.

United States Census Bureau

GOVERNMENTAL UNIT REFERENCE MAP (2020): Coos County, OR

LEGEND

SYMBOL DESCRIPTION	SYMBOL	LABEL STYLE
Federal American Indian Reservation		L'ANSE RESERVATION (TA 1880)
Off-Reservation Trust Land		T1880
American Indian Tribal Subdivision		SHONTO (620)
Alaska Native Regional Corporation (ANRC)		NANA ANRC 52120
State (or statistically equivalent entity)		NEW YORK 36
County (or statistically equivalent entity)		ERIE 029
Minor Civil Division (MCD)[1]		Lee town 41460
Census County Division (CCD)[2]		Jemez CCD 91650
Consolidated City		MILFORD 47500
Incorporated Place[3]		Davis 18100
Census Designated Place (CDP)[2]		Cochiti 16560

DESCRIPTION	SYMBOL	DESCRIPTION	SYMBOL
Interstate	5	Water Body	Pleasant Lake
U.S. Highway	2	Swamp or Marsh	Okefenokee Swamp
State Highway	4	Glacier	Bering Glacier
Other Road	Marsh Ln	Airport, Airfield, or Helicopter Landing Pad	Dónard Airport
Cul-de-sac		College or University	Coll/Univ
Circle		Military	Fort Belvoir
Geographic Offset or Corridor		Prison or Juvenile Detention Center	P/JDC
4WD Trail, Stairway, Alley, Walkway, or Ferry		Cemetery	Powell Cmtry
Railroad	Southern RR	Golf Course	Pinehurst GlfCrs
Pipeline or Power Line		National Park or Forest	Yosemite NP
Ridge or Fence		Other Park	St Francis Park
Property Line or Nonvisible Boundary		Outside Subject Area	
Perennial Stream	Tumbling Cr	Inset Area	A1
Intermittent Stream	Piney Cr		
Mountain Peak or Hill	Mt. Baker		

Where state, county, and/or MCD/CCD boundaries coincide, the map shows the boundary symbol for only the highest-ranking of these boundaries. Where American Indian reservation and American Indian tribal subdivision boundaries coincide, the map shows only the American Indian reservation boundaries.

Entity names are followed by either their FIPS code or census code; parentheses indicate a census code.

1 'MCD*' indicates a false MCD. These are for Census Bureau use only.

2 The CCD and CDP boundaries represent statistical entities only and are not updated through the BAS.

3 Incorporated place name color corresponds to the incorporated place fill color.

Due to space limitations, some road names, along with other feature and geography names on the map, may not be shown.

The Census Bureau stores primary and alternate road names, but only primary road names are used to label the roads on these maps.

Key to Adjacent Sheets

		5
	9	10
	14	15

Sheet Location within Entity

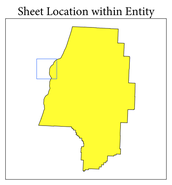

Sheet 9 of 33 PARENT sheets
Total Sheets: 40 (Index 1; Parent 33; Inset 6)

NAME: Coos County (011)
ENTITY TYPE: County or statistically equivalent entity
ST: Oregon (41)

INDEX OR PARENT SHEET #: 009
INSET SHEET #: 000000

2020 COUNTY REF MAP (PARENT)

5340241011000000009000000

All legal boundaries and names are as reported through the 2020 Boundary and Annexation Survey (BAS) and Boundary Validation Program (BVP). The boundaries shown on this map are for Census Bureau statistical data collection and tabulation purposes only; their depiction and designation for statistical purposes does not constitute a determination of jurisdictional authority or rights of ownership or entitlement.

Data Source: U.S. Census Bureau's MAF/TIGER database (TAB20), November 2020
Created by Geography Division: December 09, 2020

U.S. DEPARTMENT OF COMMERCE U.S. Census Bureau

Projection: Albers Equal Area Conic
Datum: NAD 83
Spheroid: GRS 80
1st Standard Parallel: 42 42 46
2nd Standard Parallel: 45 34 55
Central Meridian: -120 34 56
Latitude of Projection's Origin: 41 59 44
False Easting: 0
False Northing: 0

0 0.6 1.2 1.8 2.4 3 Kilometers
0 0.4 0.8 1.2 1.6 2 Miles
The plotted map scale is 1:20,000

N W E S

Boundary and Annexation Survey (BAS) ID: 24101100000
BAS Submission Deadline: March 1, 2021

PDF versions of the BAS maps are available at:
www.census.gov/programs-surveys/bas/geographies.html

For more information, or to request additional maps, please email geo.bas@census.gov, call 1-800-972-5651, or visit www.census.gov/programs-surveys/bas.html.

United States Census Bureau

GOVERNMENTAL UNIT REFERENCE MAP (2020): Coos County, OR

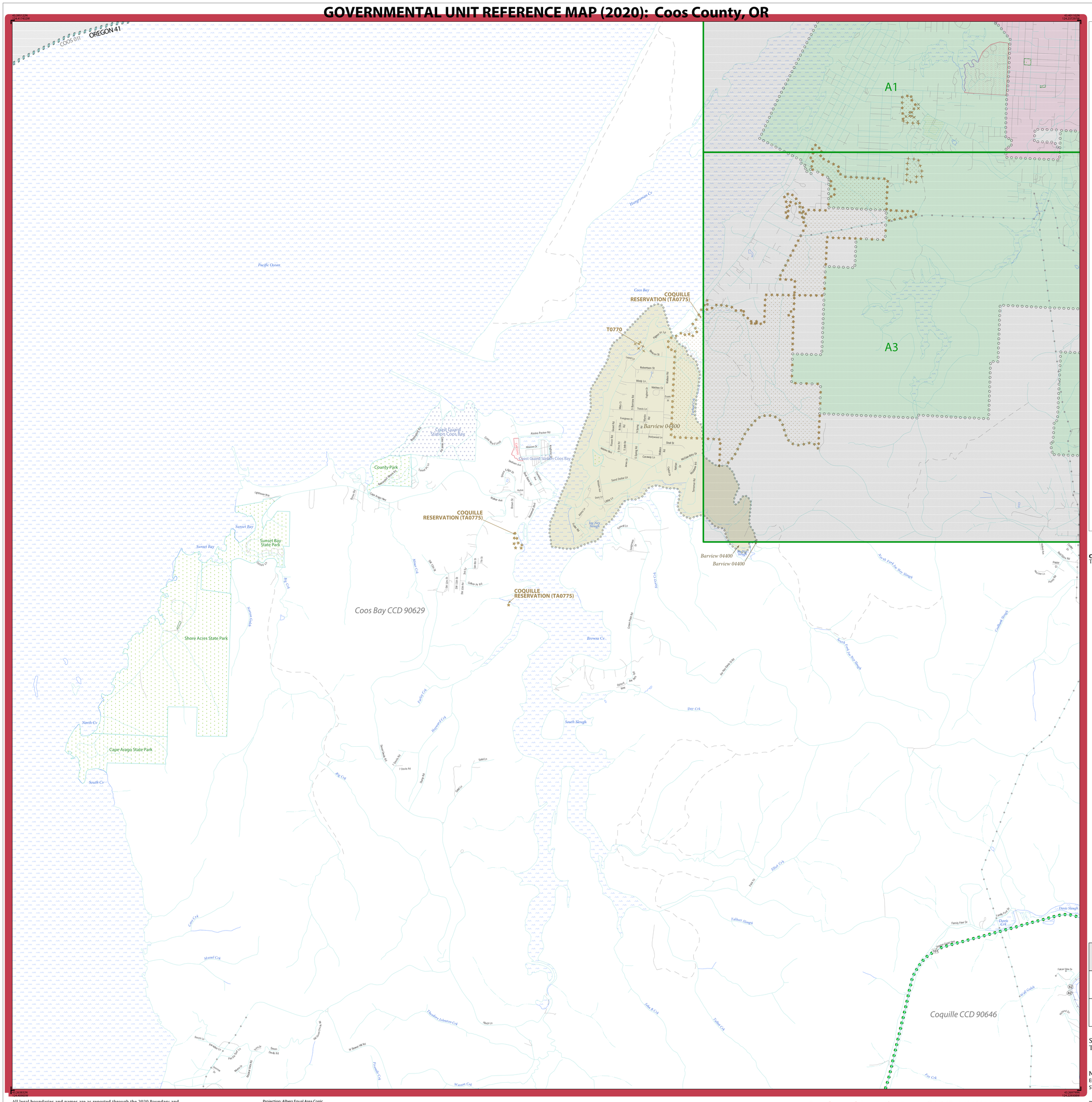

LEGEND

SYMBOL DESCRIPTION	SYMBOL	LABEL STYLE
Federal American Indian Reservation		L'ANSE RESERVATION (TA 1880)
Off-Reservation Trust Land		T1880
American Indian Tribal Subdivision		SHONTO (620)
Alaska Native Regional Corporation (ANRC)		NANA ANRC 52120
State (or statistically equivalent entity)		NEW YORK 36
County (or statistically equivalent entity)		ERIE 029
Minor Civil Division (MCD)[1]		Lee town 41460
Census County Division (CCD)[2]		Jemez CCD 91650
Consolidated City		MILFORD 47500
Incorporated Place[3]		Davis 18100
Census Designated Place (CDP)[2]		Cochiti 16560

DESCRIPTION	SYMBOL	DESCRIPTION	SYMBOL
Interstate	I	Water Body	Pleasant Lake
U.S. Highway	2	Swamp or Marsh	Okefenokee Swamp
State Highway	4	Glacier	Bering Glacier
Other Road	Marsh Ln	Airport, Airfield, or Helicopter Landing Pad	Donald Airport
Cul-de-sac		College or University	Coll/Univ
Circle		Military	Fort Belvoir
Geographic Offset or Corridor		Prison or Juvenile Detention Center	P/JDC
4WD Trail, Stairway, Alley, Walkway, or Ferry		Cemetery	Powell Cmtry
Railroad	Southern RR	Golf Course	Pinehurst GlfCrs
Pipeline or Power Line		National Park or Forest	Yosemite NP
Ridge or Fence		Other Park	St Francis Park
Property Line or Nonvisible Boundary		Outside Subject Area	
Perennial Stream	Tumbling Cr	Inset Area	A1
Intermittent Stream	Piney Cr		
Mountain Peak or Hill	Mt. Baker		

Where state, county, and/or MCD/CCD boundaries coincide, the map shows the boundary symbol for only the highest-ranking of these boundaries. Where American Indian reservation and American Indian tribal subdivision boundaries coincide, the map shows only the American Indian reservation boundaries.

Entity names are followed by either their FIPS code or census code; parentheses indicate a census code.

1 'MCD*' indicates a false MCD. These are for Census Bureau use only.

2 The CCD and CDP boundaries represent statistical entities only and are not updated through the BAS.

3 Incorporated place name color corresponds to the incorporated place fill color.

Due to space limitations, some road names, along with other feature and geography names on the map, may not be shown.

The Census Bureau stores primary and alternate road names, but only primary road names are used to label the roads on these maps.

OFF-RESERVATION TRUST LAND NAMES
T0770 Coos, Lower Umpqua, and Siuslaw

Key to Adjacent Sheets

	5	6
9	10	11
14	15	16

Sheet Location within Entity

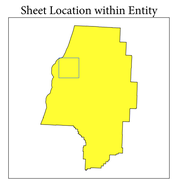

Sheet 10 of 33 PARENT sheets
Total Sheets: 40 (Index 1; Parent 33; Inset 6)

NAME: Coos County (011)
ENTITY TYPE: County or statistically equivalent entity
ST: Oregon (41)

INDEX OR PARENT SHEET #: 010
INSET SHEET #: 000000

2020 COUNTY REF MAP (PARENT)

5340241011000000010000000

All legal boundaries and names are as reported through the 2020 Boundary and Annexation Survey (BAS) and Boundary Validation Program (BVP). The boundaries shown on this map are for Census Bureau statistical data collection and tabulation purposes only; their depiction and designation for statistical purposes does not constitute a determination of jurisdictional authority or rights of ownership or entitlement.

Data Source: U.S. Census Bureau's MAF/TIGER database (TAB20), November 2020
Created by Geography Division: December 09, 2020

U.S. DEPARTMENT OF COMMERCE U.S. Census Bureau

Projection: Albers Equal Area Conic
Datum: NAD 83
Spheroid: GRS 80
1st Standard Parallel: 42 42 46
2nd Standard Parallel: 45 34 55
Central Meridian: -120 34 56
Latitude of Projection's Origin: 41 59 44
False Easting: 0
False Northing: 0

0 0.6 1.2 1.8 2.4 3 Kilometers
0 0.4 0.8 1.2 1.6 2 Miles
The plotted map scale is 1:20,000

N W E S

Boundary and Annexation Survey (BAS) ID: 24101100000
BAS Submission Deadline: March 1, 2021

PDF versions of the BAS maps are available at:
www.census.gov/programs-surveys/bas/geographies.html

For more information, or to request additional maps, please email geo.bas@census.gov, call 1-800-972-5651, or visit www.census.gov/programs-surveys/bas.html.

United States Census Bureau

GOVERNMENTAL UNIT REFERENCE MAP (2020): Coos County, OR

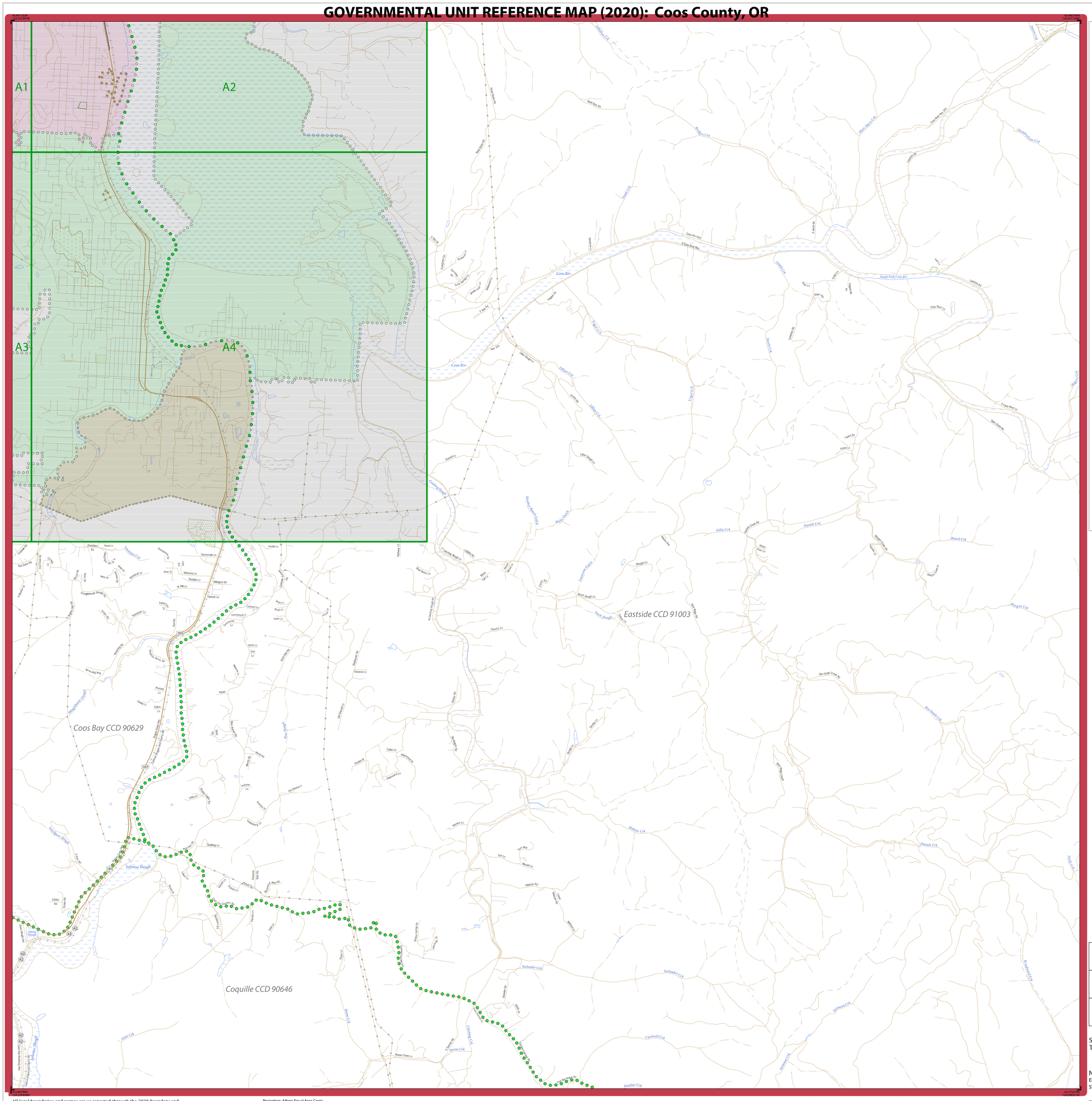

LEGEND

SYMBOL DESCRIPTION	SYMBOL	LABEL STYLE
Federal American Indian Reservation		L'ANSE RESERVATION (TA 1880)
Off-Reservation Trust Land		T1880
American Indian Tribal Subdivision		SHONTO (620)
Alaska Native Regional Corporation (ANRC)		*NANA ANRC 52120*
State (or statistically equivalent entity)		NEW YORK 36
County (or statistically equivalent entity)		ERIE 029
Minor Civil Division (MCD)[1]		Lee town 41460
Census County Division (CCD)[2]		*Jemez CCD 91650*
Consolidated City		MILFORD 47500
Incorporated Place[3]		Davis 18100
Census Designated Place (CDP)[2]		*Cochiti 16560*

DESCRIPTION	SYMBOL	DESCRIPTION	SYMBOL
Interstate	5	Water Body	*Pleasant Lake*
U.S. Highway	2	Swamp or Marsh	*Okefenokee Swamp*
State Highway	4	Glacier	*Bering Glacier*
Other Road	Marsh Ln	Airport, Airfield, or Helicopter Landing Pad	Dönärd Airfoyh
Cul-de-sac		College or University	Coll/Univ
Circle		Military	Fort Belvoir
Geographic Offset or Corridor		Prison or Juvenile Detention Center	P/JDC
4WD Trail, Stairway, Alley, Walkway, or Ferry		Cemetery	Powell Cmtry
Railroad	Southern RR	Golf Course	Pinehurst GlfCrs
Pipeline or Power Line		National Park or Forest	Yosemite NP
Ridge or Fence		Other Park	St Francis Park
Property Line or Nonvisible Boundary		Outside Subject Area	
Perennial Stream	*Tumbling Cr*	Inset Area	A1
Intermittent Stream	*Piney Cr*		
Mountain Peak or Hill	*MR: Boker*		

Where state, county, and/or MCD/CCD boundaries coincide, the map shows the boundary symbol for only the highest-ranking of these boundaries. Where American Indian reservation and American Indian tribal subdivision boundaries coincide, the map shows only the American Indian reservation boundaries.

Entity names are followed by either their FIPS code or census code; parentheses indicate a census code.

1 'MCD*' indicates a false MCD. These are for Census Bureau use only.

2 The CCD and CDP boundaries represent statistical entities only and are not updated through the BAS.

3 Incorporated place name color corresponds to the incorporated place fill color.

Due to space limitations, some road names, along with other feature and geography names on the map, may not be shown.

The Census Bureau stores primary and alternate road names, but only primary road names are used to label the roads on these maps.

Key to Adjacent Sheets

5	6	7
10	11	12
15	16	17

Sheet Location within Entity

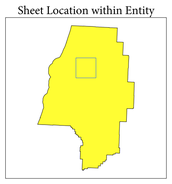

Sheet 11 of 33 PARENT sheets
Total Sheets: 40 (Index 1; Parent 33; Inset 6)

NAME: Coos County (011)
ENTITY TYPE: County or statistically equivalent entity
ST: Oregon (41)

INDEX OR PARENT SHEET #: 011
INSET SHEET #: 000000

2020 COUNTY REF MAP (PARENT)

5340241011000000011000000

All legal boundaries and names are as reported through the 2020 Boundary and Annexation Survey (BAS) and Boundary Validation Program (BVP). The boundaries shown on this map are for Census Bureau statistical data collection and tabulation purposes only; their depiction and designation for statistical purposes does not constitute a determination of jurisdictional authority or rights of ownership or entitlement.

Data Source: U.S. Census Bureau's MAF/TIGER database (TAB20), November 2020
Created by Geography Division: December 09, 2020

U.S. DEPARTMENT OF COMMERCE U.S. Census Bureau

Projection: Albers Equal Area Conic
Datum: NAD 83
Spheroid: GRS 80
1st Standard Parallel: 42 42 46
2nd Standard Parallel: 45 34 55
Central Meridian: -120 34 56
Latitude of Projection's Origin: 41 59 44
False Easting: 0
False Northing: 0

0 0.6 1.2 1.8 2.4 3 Kilometers
0 0.4 0.8 1.2 1.6 2 Miles
The plotted map scale is 1:20,000

N W E S

Boundary and Annexation Survey (BAS) ID: 24101100000
BAS Submission Deadline: March 1, 2021

PDF versions of the BAS maps are available at:
www.census.gov/programs-surveys/bas/geographies.html

For more information, or to request additional maps, please email geo.bas@census.gov, call 1-800-972-5651, or visit www.census.gov/programs-surveys/bas.html.

United States Census Bureau

GOVERNMENTAL UNIT REFERENCE MAP (2020): Coos County, OR

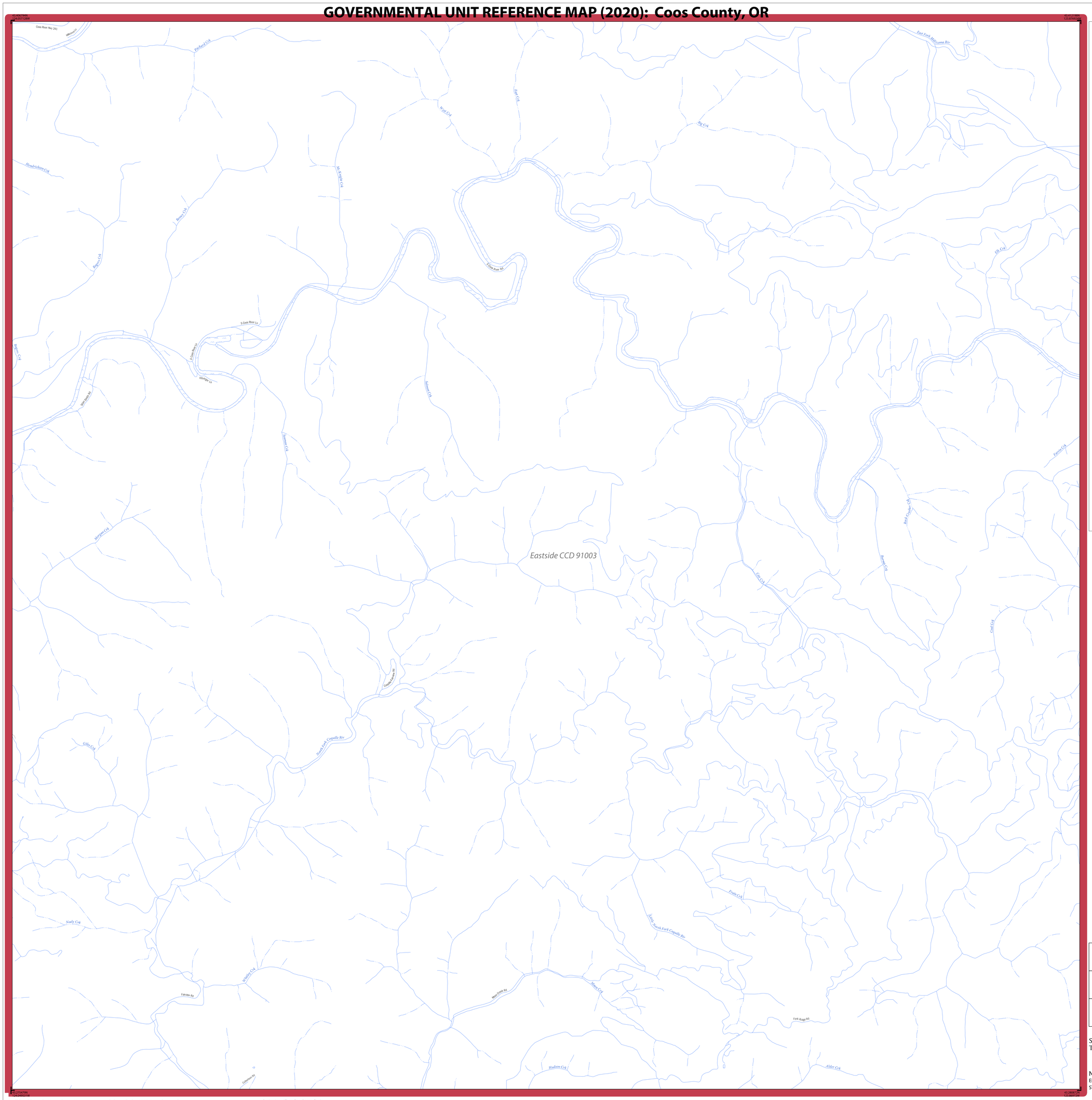

LEGEND

SYMBOL DESCRIPTION	SYMBOL	LABEL STYLE
Federal American Indian Reservation		L'ANSE RESERVATION (TA 1880)
Off-Reservation Trust Land		T1880
American Indian Tribal Subdivision		SHONTO (620)
Alaska Native Regional Corporation (ANRC)		*NANA ANRC 52120*
State (or statistically equivalent entity)		NEW YORK 36
County (or statistically equivalent entity)		ERIE 029
Minor Civil Division (MCD)[1]		Lee town 41460
Census County Division (CCD)[2]		*Jemez CCD 91650*
Consolidated City		MILFORD 47500
Incorporated Place[3]		Davis 18100
Census Designated Place (CDP)[2]		*Cochiti 16560*

DESCRIPTION	SYMBOL	DESCRIPTION	SYMBOL
Interstate	5	Water Body	*Pleasant Lake*
U.S. Highway	2	Swamp or Marsh	*Okefenokee Swamp*
State Highway	4	Glacier	*Bering Glacier*
Other Road	Marsh Ln	Airport, Airfield, or Helicopter Landing Pad	Dönärd Airfoyh
Cul-de-sac		College or University	Coll/Univ
Circle		Military	Fort Belvoir
Geographic Offset or Corridor		Prison or Juvenile Detention Center	P/JDC
4WD Trail, Stairway, Alley, Walkway, or Ferry		Cemetery	Powell Cmtry
Railroad	Southern RR	Golf Course	Pinehurst GlfCrs
Pipeline or Power Line		National Park or Forest	Yosemite NP
Ridge or Fence		Other Park	St Francis Park
Property Line or Nonvisible Boundary		Outside Subject Area	
Perennial Stream	*Tumbling Cr*	Inset Area	A1
Intermittent Stream	*Piney Cr*		
Mountain Peak or Hill	*Mt. Baker*		

Where state, county, and/or MCD/CCD boundaries coincide, the map shows the boundary symbol for only the highest-ranking of these boundaries. Where American Indian reservation and American Indian tribal subdivision boundaries coincide, the map shows only the American Indian reservation boundaries.

Entity names are followed by either their FIPS code or census code; parentheses indicate a census code.

1 'MCD*' indicates a false MCD. These are for Census Bureau use only.

2 The CCD and CDP boundaries represent statistical entities only and are not updated through the BAS.

3 Incorporated place name color corresponds to the incorporated place fill color.

Due to space limitations, some road names, along with other feature and geography names on the map, may not be shown.

The Census Bureau stores primary and alternate road names, but only primary road names are used to label the roads on these maps.

Key to Adjacent Sheets

6	7	8
11	12	13
16	17	18

Sheet Location within Entity

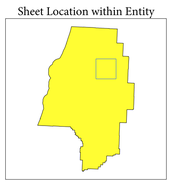

Sheet 12 of 33 PARENT sheets
Total Sheets: 40 (Index 1; Parent 33; Inset 6)

NAME: Coos County (011)
ENTITY TYPE: County or statistically equivalent entity
ST: Oregon (41)

INDEX OR PARENT SHEET #: 012
INSET SHEET #: 000000

2020 COUNTY REF MAP (PARENT)

5340241011000000012000000

All legal boundaries and names are as reported through the 2020 Boundary and Annexation Survey (BAS) and Boundary Validation Program (BVP). The boundaries shown on this map are for Census Bureau statistical data collection and tabulation purposes only; their depiction and designation for statistical purposes does not constitute a determination of jurisdictional authority or rights of ownership or entitlement.

Data Source: U.S. Census Bureau's MAF/TIGER database (TAB20), November 2020
Created by Geography Division: December 09, 2020

U.S. DEPARTMENT OF COMMERCE U.S. Census Bureau

Projection: Albers Equal Area Conic
Datum: NAD 83
Spheroid: GRS 80
1st Standard Parallel: 42 42 46
2nd Standard Parallel: 45 34 55
Central Meridian: -120 34 56
Latitude of Projection's Origin: 41 59 44
False Easting: 0
False Northing: 0

0 0.6 1.2 1.8 2.4 3 Kilometers
0 0.4 0.8 1.2 1.6 2 Miles
The plotted map scale is 1:20,000

N W E S

Boundary and Annexation Survey (BAS) ID: 24101100000
BAS Submission Deadline: March 1, 2021

PDF versions of the BAS maps are available at:
www.census.gov/programs-surveys/bas/geographies.html

For more information, or to request additional maps, please email geo.bas@census.gov, call 1-800-972-5651, or visit www.census.gov/programs-surveys/bas.html.

United States Census Bureau

GOVERNMENTAL UNIT REFERENCE MAP (2020): Coos County, OR

LEGEND

SYMBOL DESCRIPTION	SYMBOL	LABEL STYLE
Federal American Indian Reservation		L'ANSE RESERVATION (TA 1880)
Off-Reservation Trust Land		T1880
American Indian Tribal Subdivision		SHONTO (620)
Alaska Native Regional Corporation (ANRC)		*NANA ANRC 52120*
State (or statistically equivalent entity)		NEW YORK 36
County (or statistically equivalent entity)		ERIE 029
Minor Civil Division (MCD)[1]		Lee town 41460
Census County Division (CCD)[2]		*Jemez CCD 91650*
Consolidated City		MILFORD 47500
Incorporated Place[3]		Davis 18100
Census Designated Place (CDP)[2]		*Cochiti 16560*

DESCRIPTION	SYMBOL	DESCRIPTION	SYMBOL
Interstate	5	Water Body	*Pleasant Lake*
U.S. Highway	2	Swamp or Marsh	*Okefenokee Swamp*
State Highway	4	Glacier	*Bering Glacier*
Other Road	Marsh Ln	Airport, Airfield, or Helicopter Landing Pad	Donald Airfoil
Cul-de-sac		College or University	Coll/Univ
Circle		Military	Fort Belvoir
Geographic Offset or Corridor		Prison or Juvenile Detention Center	P/JDC
4WD Trail, Stairway, Alley, Walkway, or Ferry		Cemetery	Powell Cmtry
Railroad	Southern RR	Golf Course	Pinehurst GlfCrs
Pipeline or Power Line		National Park or Forest	Yosemite NP
Ridge or Fence		Other Park	St Francis Park
Property Line or Nonvisible Boundary		Outside Subject Area	
Perennial Stream	*Tumbling Cr*	Inset Area	A1
Intermittent Stream	*Piney Cr*		
Mountain Peak or Hill	*Mt. Baker*		

Where state, county, and/or MCD/CCD boundaries coincide, the map shows the boundary symbol for only the highest-ranking of these boundaries. Where American Indian reservation and American Indian tribal subdivision boundaries coincide, the map shows only the American Indian reservation boundaries.

Entity names are followed by either their FIPS code or census code; parentheses indicate a census code.

1 'MCD*' indicates a false MCD. These are for Census Bureau use only.

2 The CCD and CDP boundaries represent statistical entities only and are not updated through the BAS.

3 Incorporated place name color corresponds to the incorporated place fill color.

Due to space limitations, some road names, along with other feature and geography names on the map, may not be shown.

The Census Bureau stores primary and alternate road names, but only primary road names are used to label the roads on these maps.

Key to Adjacent Sheets

7	8	
12	13	
17	18	

Sheet Location within Entity

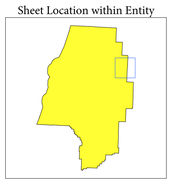

Sheet 13 of 33 PARENT sheets
Total Sheets: 40 (Index 1; Parent 33; Inset 6)

NAME: Coos County (011)
ENTITY TYPE: County or statistically equivalent entity
ST: Oregon (41)

INDEX OR PARENT SHEET #: 013
INSET SHEET #: 000000

2020 COUNTY REF MAP (PARENT)

5340241011000000013000000

All legal boundaries and names are as reported through the 2020 Boundary and Annexation Survey (BAS) and Boundary Validation Program (BVP). The boundaries shown on this map are for Census Bureau statistical data collection and tabulation purposes only; their depiction and designation for statistical purposes does not constitute a determination of jurisdictional authority or rights of ownership or entitlement.

Data Source: U.S. Census Bureau's MAF/TIGER database (TAB20), November 2020
Created by Geography Division: December 09, 2020

U.S. DEPARTMENT OF COMMERCE U.S. Census Bureau

Projection: Albers Equal Area Conic
Datum: NAD 83
Spheroid: GRS 80
1st Standard Parallel: 42 42 46
2nd Standard Parallel: 45 34 55
Central Meridian: -120 34 56
Latitude of Projection's Origin: 41 59 44
False Easting: 0
False Northing: 0

0 0.6 1.2 1.8 2.4 3 Kilometers
0 0.4 0.8 1.2 1.6 2 Miles
The plotted map scale is 1:200,000

N W E S

Boundary and Annexation Survey (BAS) ID: 24101100000
BAS Submission Deadline: March 1, 2021

PDF versions of the BAS maps are available at: www.census.gov/programs-surveys/bas/geographies.html

For more information, or to request additional maps, please email geo.bas@census.gov, call 1-800-972-5651, or visit www.census.gov/programs-surveys/bas.html.

United States Census Bureau

GOVERNMENTAL UNIT REFERENCE MAP (2020): Coos County, OR

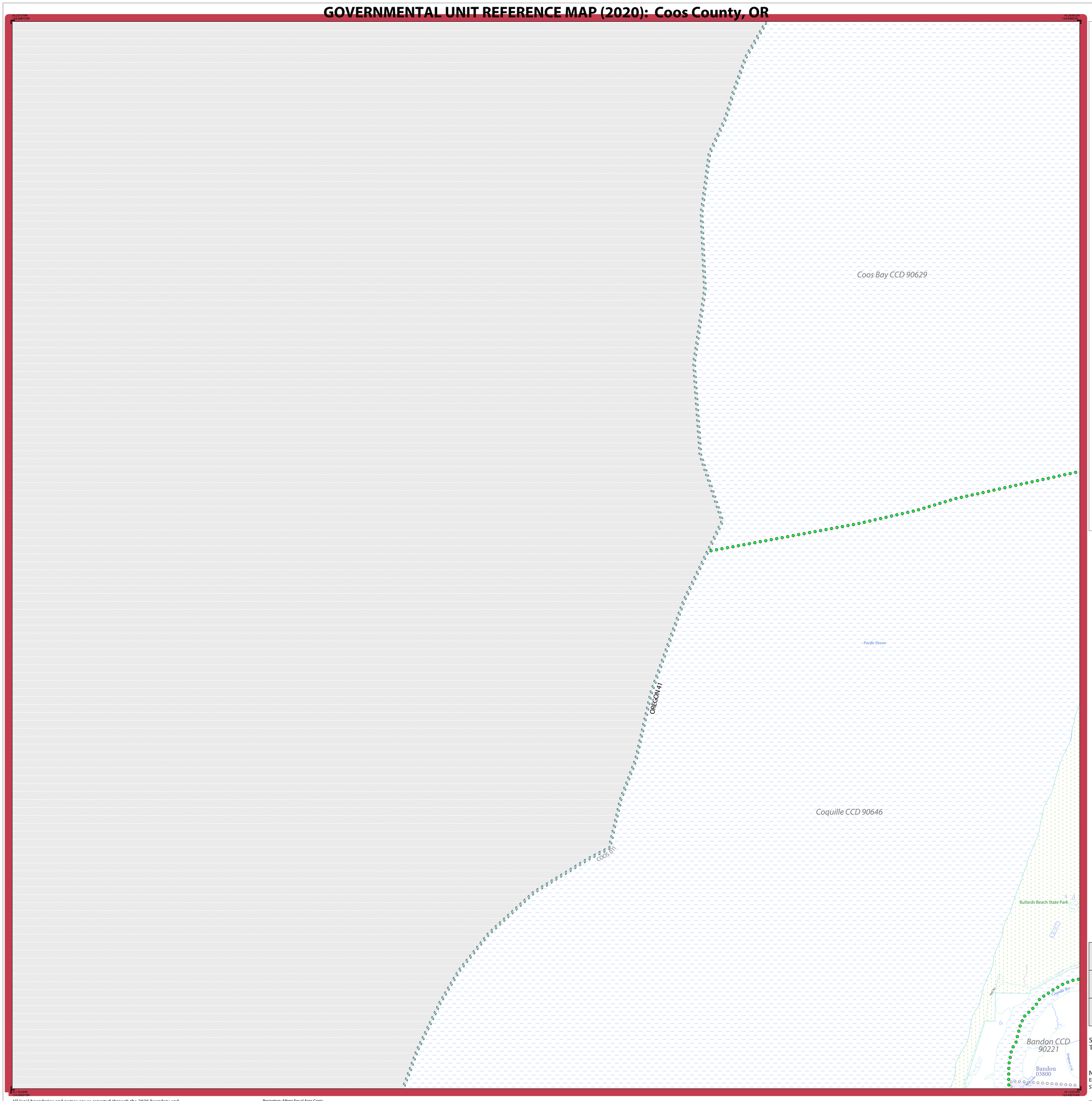

LEGEND

SYMBOL DESCRIPTION	SYMBOL	LABEL STYLE
Federal American Indian Reservation		L'ANSE RESERVATION (TA 1880)
Off-Reservation Trust Land		T1880
American Indian Tribal Subdivision		SHONTO (620)
Alaska Native Regional Corporation (ANRC)		*NANA ANRC 52120*
State (or statistically equivalent entity)		NEW YORK 36
County (or statistically equivalent entity)		ERIE 029
Minor Civil Division (MCD)[1]		Lee town 41460
Census County Division (CCD)[2]		*Jemez CCD 91650*
Consolidated City		MILFORD 47500
Incorporated Place[3]		Davis 18100
Census Designated Place (CDP)[2]		*Cochiti 16560*

DESCRIPTION	SYMBOL	DESCRIPTION	SYMBOL
Interstate	5	Water Body	*Pleasant Lake*
U.S. Highway	2	Swamp or Marsh	*Okefenokee Swamp*
State Highway	4	Glacier	*Bering Glacier*
Other Road	Marsh Ln	Airport, Airfield, or Helicopter Landing Pad	Dönärd Airport
Cul-de-sac		College or University	Coll/Univ
Circle		Military	Fort Belvoir
Geographic Offset or Corridor		Prison or Juvenile Detention Center	P/JDC
4WD Trail, Stairway, Alley, Walkway, or Ferry		Cemetery	Powell Cmtry
Railroad	Southern RR	Golf Course	Pinehurst GlfCrs
Pipeline or Power Line		National Park or Forest	Yosemite NP
Ridge or Fence		Other Park	St Francis Park
Property Line or Nonvisible Boundary		Outside Subject Area	
Perennial Stream	*Tumbling Cr*	Inset Area	A1
Intermittent Stream	*Piney Cr*		
Mountain Peak or Hill	*Mt. Baker*		

Where state, county, and/or MCD/CCD boundaries coincide, the map shows the boundary symbol for only the highest-ranking of these boundaries. Where American Indian reservation and American Indian tribal subdivision boundaries coincide, the map shows only the American Indian reservation boundaries.

Entity names are followed by either their FIPS code or census code; parentheses indicate a census code.

1 'MCD*' indicates a false MCD. These are for Census Bureau use only.

2 The CCD and CDP boundaries represent statistical entities only and are not updated through the BAS.

3 Incorporated place name color corresponds to the incorporated place fill color.

Due to space limitations, some road names, along with other feature and geography names on the map, may not be shown.

The Census Bureau stores primary and alternate road names, but only primary road names are used to label the roads on these maps.

Key to Adjacent Sheets

	9	10
	14	15
	19	20

Sheet Location within Entity

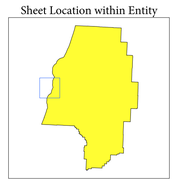

Sheet 14 of 33 PARENT sheets
Total Sheets: 40 (Index 1; Parent 33; Inset 6)

NAME: Coos County (011)
ENTITY TYPE: County or statistically equivalent entity
ST: Oregon (41)

INDEX OR PARENT SHEET #: 014
INSET SHEET #: 000000

2020 COUNTY REF MAP (PARENT)

5340241011000001400000

All legal boundaries and names are as reported through the 2020 Boundary and Annexation Survey (BAS) and Boundary Validation Program (BVP). The boundaries shown on this map are for Census Bureau statistical data collection and tabulation purposes only; their depiction and designation for statistical purposes does not constitute a determination of jurisdictional authority or rights of ownership or entitlement.

Data Source: U.S. Census Bureau's MAF/TIGER database (TAB20), November 2020
Created by Geography Division: December 09, 2020

U.S. DEPARTMENT OF COMMERCE U.S. Census Bureau

Projection: Albers Equal Area Conic
Datum: NAD 83
Spheroid: GRS 80
1st Standard Parallel: 42 42 46
2nd Standard Parallel: 45 34 55
Central Meridian: -120 34 56
Latitude of Projection's Origin: 41 59 44
False Easting: 0
False Northing: 0

0 0.6 1.2 1.8 2.4 3 Kilometers
0 0.4 0.8 1.2 1.6 2 Miles
The plotted map scale is 1:20,000

N W E S

Boundary and Annexation Survey (BAS) ID: 24101100000
BAS Submission Deadline: March 1, 2021

PDF versions of the BAS maps are available at:
www.census.gov/programs-surveys/bas/geographies.html

For more information, or to request additional maps, please email geo.bas@census.gov, call 1-800-972-5651, or visit www.census.gov/programs-surveys/bas.html.

United States Census Bureau

GOVERNMENTAL UNIT REFERENCE MAP (2020): Coos County, OR

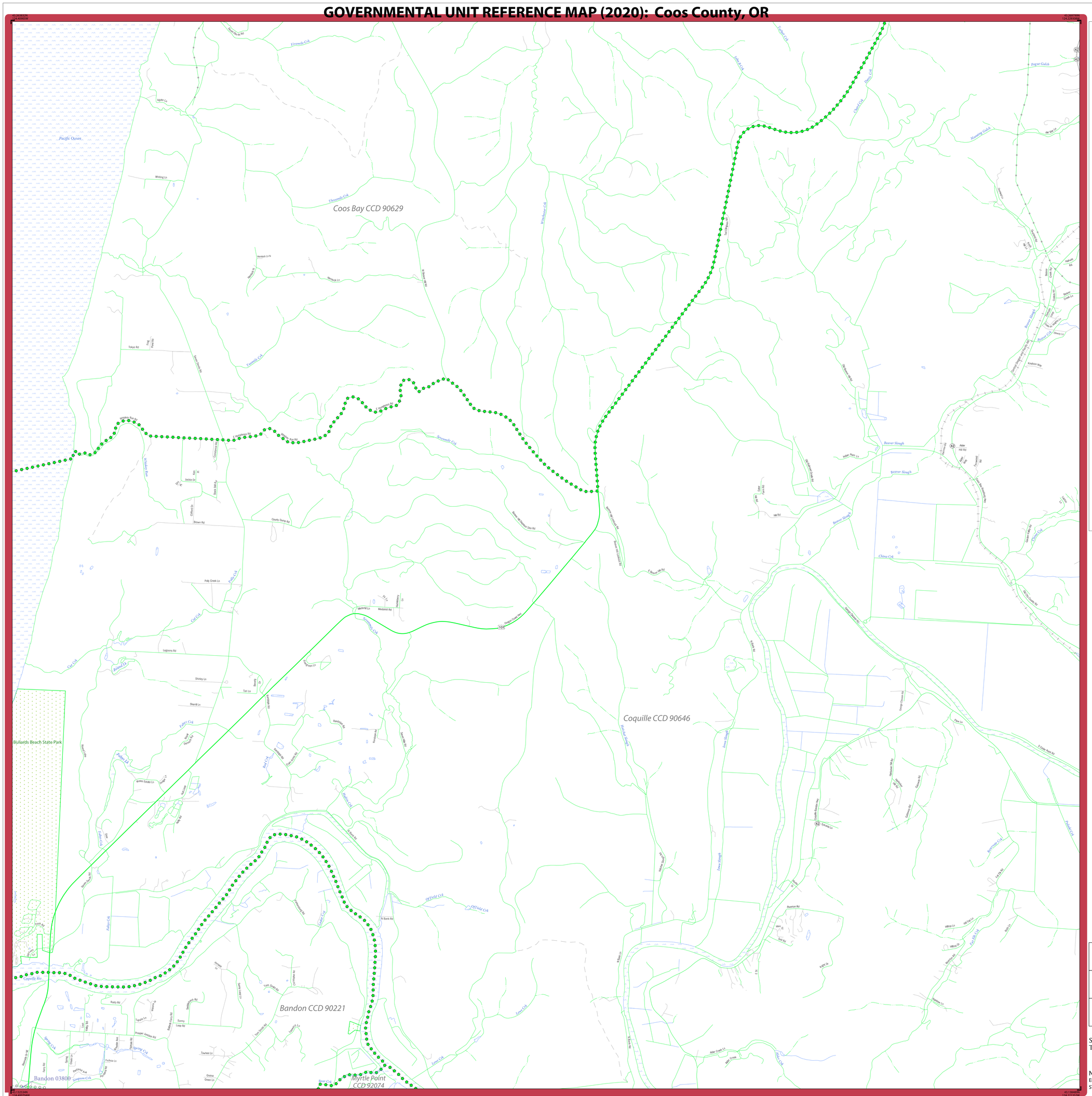
Coos Bay CCD 90629
Coquille CCD 90646
Bandon CCD 90221
Myrtle Point CCD 92074
Bandon 03800
Bullards Beach State Park
Pacific Ocean
Beaver Slough
Coquille River
Tenmile Cr
Threemile Cr
Twomile Cr
Fourmile Cr
Fivemile Cr
Sixmile Cr
Seven Mile Cr
Eight Mile Cr
Nine Mile Cr
Ten Mile Cr
Eleven Mile Cr
Twelve Mile Cr
Thirteen Mile Cr
Fifteen Mile Cr
Sixteen Mile Cr
Seventeen Mile Cr
Eighteen Mile Cr
Nineteen Mile Cr
Twenty Mile Cr
Twenty One Mile Cr
Twenty Two Mile Cr
Twenty Three Mile Cr
Twenty Four Mile Cr
Twenty Five Mile Cr
Twenty Six Mile Cr
Twenty Seven Mile Cr
Twenty Eight Mile Cr
Twenty Nine Mile Cr
Thirty Mile Cr
Thirty One Mile Cr
Thirty Two Mile Cr
Thirty Three Mile Cr
Thirty Four Mile Cr
Thirty Five Mile Cr
Thirty Six Mile Cr
Thirty Seven Mile Cr
Thirty Eight Mile Cr
Thirty Nine Mile Cr
Forty Mile Cr
Forty One Mile Cr
Forty Two Mile Cr
Forty Three Mile Cr
Forty Four Mile Cr
Forty Five Mile Cr
Forty Six Mile Cr
Forty Seven Mile Cr
Forty Eight Mile Cr
Forty Nine Mile Cr
Fifty Mile Cr
Fifty One Mile Cr
Fifty Two Mile Cr
Fifty Three Mile Cr
Fifty Four Mile Cr
Fifty Five Mile Cr
Fifty Six Mile Cr
Fifty Seven Mile Cr
Fifty Eight Mile Cr
Fifty Nine Mile Cr
Sixty Mile Cr
Sixty One Mile Cr
Sixty Two Mile Cr
Sixty Three Mile Cr
Sixty Four Mile Cr
Sixty Five Mile Cr
Sixty Six Mile Cr
Sixty Seven Mile Cr
Sixty Eight Mile Cr
Sixty Nine Mile Cr
Seventy Mile Cr
Seventy One Mile Cr
Seventy Two Mile Cr
Seventy Three Mile Cr
Seventy Four Mile Cr
Seventy Five Mile Cr
Seventy Six Mile Cr
Seventy Seven Mile Cr
Seventy Eight Mile Cr
Seventy Nine Mile Cr
Eighty Mile Cr
Eighty One Mile Cr
Eighty Two Mile Cr
Eighty Three Mile Cr
Eighty Four Mile Cr
Eighty Five Mile Cr
Eighty Six Mile Cr
Eighty Seven Mile Cr
Eighty Eight Mile Cr
Eighty Nine Mile Cr
Ninety Mile Cr
Ninety One Mile Cr
Ninety Two Mile Cr
Ninety Three Mile Cr
Ninety Four Mile Cr
Ninety Five Mile Cr
Ninety Six Mile Cr
Ninety Seven Mile Cr
Ninety Eight Mile Cr
Ninety Nine Mile Cr
One Hundred Mile Cr
One Hundred One Mile Cr
One Hundred Two Mile Cr
One Hundred Three Mile Cr
One Hundred Four Mile Cr
One Hundred Five Mile Cr
One Hundred Six Mile Cr
One Hundred Seven Mile Cr
One Hundred Eight Mile Cr
One Hundred Nine Mile Cr
One Hundred Ten Mile Cr
One Hundred Eleven Mile Cr
One Hundred Twelve Mile Cr
One Hundred Thirteen Mile Cr
One Hundred Fourteen Mile Cr
One Hundred Fifteen Mile Cr
One Hundred Sixteen Mile Cr
One Hundred Seventeen Mile Cr
One Hundred Eighteen Mile Cr
One Hundred Nineteen Mile Cr
One Hundred Twenty Mile Cr
One Hundred Twenty One Mile Cr
One Hundred Twenty Two Mile Cr
One Hundred Twenty Three Mile Cr
One Hundred Twenty Four Mile Cr
One Hundred Twenty Five Mile Cr
One Hundred Twenty Six Mile Cr
One Hundred Twenty Seven Mile Cr
One Hundred Twenty Eight Mile Cr
One Hundred Twenty Nine Mile Cr
One Hundred Thirty Mile Cr
One Hundred Thirty One Mile Cr
One Hundred Thirty Two Mile Cr
One Hundred Thirty Three Mile Cr
One Hundred Thirty Four Mile Cr
One Hundred Thirty Five Mile Cr
One Hundred Thirty Six Mile Cr
One Hundred Thirty Seven Mile Cr
One Hundred Thirty Eight Mile Cr
One Hundred Thirty Nine Mile Cr
One Hundred Forty Mile Cr
One Hundred Forty One Mile Cr
One Hundred Forty Two Mile Cr
One Hundred Forty Three Mile Cr
One Hundred Forty Four Mile Cr
One Hundred Forty Five Mile Cr
One Hundred Forty Six Mile Cr
One Hundred Forty Seven Mile Cr
One Hundred Forty Eight Mile Cr
One Hundred Forty Nine Mile Cr
One Hundred Fifty Mile Cr
One Hundred Fifty One Mile Cr
One Hundred Fifty Two Mile Cr
One Hundred Fifty Three Mile Cr
One Hundred Fifty Four Mile Cr
One Hundred Fifty Five Mile Cr
One Hundred Fifty Six Mile Cr
One Hundred Fifty Seven Mile Cr
One Hundred Fifty Eight Mile Cr
One Hundred Fifty Nine Mile Cr
One Hundred Sixty Mile Cr
One Hundred Sixty One Mile Cr
One Hundred Sixty Two Mile Cr
One Hundred Sixty Three Mile Cr
One Hundred Sixty Four Mile Cr
One Hundred Sixty Five Mile Cr
One Hundred Sixty Six Mile Cr
One Hundred Sixty Seven Mile Cr
One Hundred Sixty Eight Mile Cr
One Hundred Sixty Nine Mile Cr
One Hundred Seventy Mile Cr
One Hundred Seventy One Mile Cr
One Hundred Seventy Two Mile Cr
One Hundred Seventy Three Mile Cr
One Hundred Seventy Four Mile Cr
One Hundred Seventy Five Mile Cr
One Hundred Seventy Six Mile Cr
One Hundred Seventy Seven Mile Cr
One Hundred Seventy Eight Mile Cr
One Hundred Seventy Nine Mile Cr
One Hundred Eighty Mile Cr
One Hundred Eighty One Mile Cr
One Hundred Eighty Two Mile Cr
One Hundred Eighty Three Mile Cr
One Hundred Eighty Four Mile Cr
One Hundred Eighty Five Mile Cr
One Hundred Eighty Six Mile Cr
One Hundred Eighty Seven Mile Cr
One Hundred Eighty Eight Mile Cr
One Hundred Eighty Nine Mile Cr
One Hundred Ninety Mile Cr
One Hundred Ninety One Mile Cr
One Hundred Ninety Two Mile Cr
One Hundred Ninety Three Mile Cr
One Hundred Ninety Four Mile Cr
One Hundred Ninety Five Mile Cr
One Hundred Ninety Six Mile Cr
One Hundred Ninety Seven Mile Cr
One Hundred Ninety Eight Mile Cr
One Hundred Ninety Nine

GOVERNMENTAL UNIT REFERENCE MAP (2020): Coos County, OR

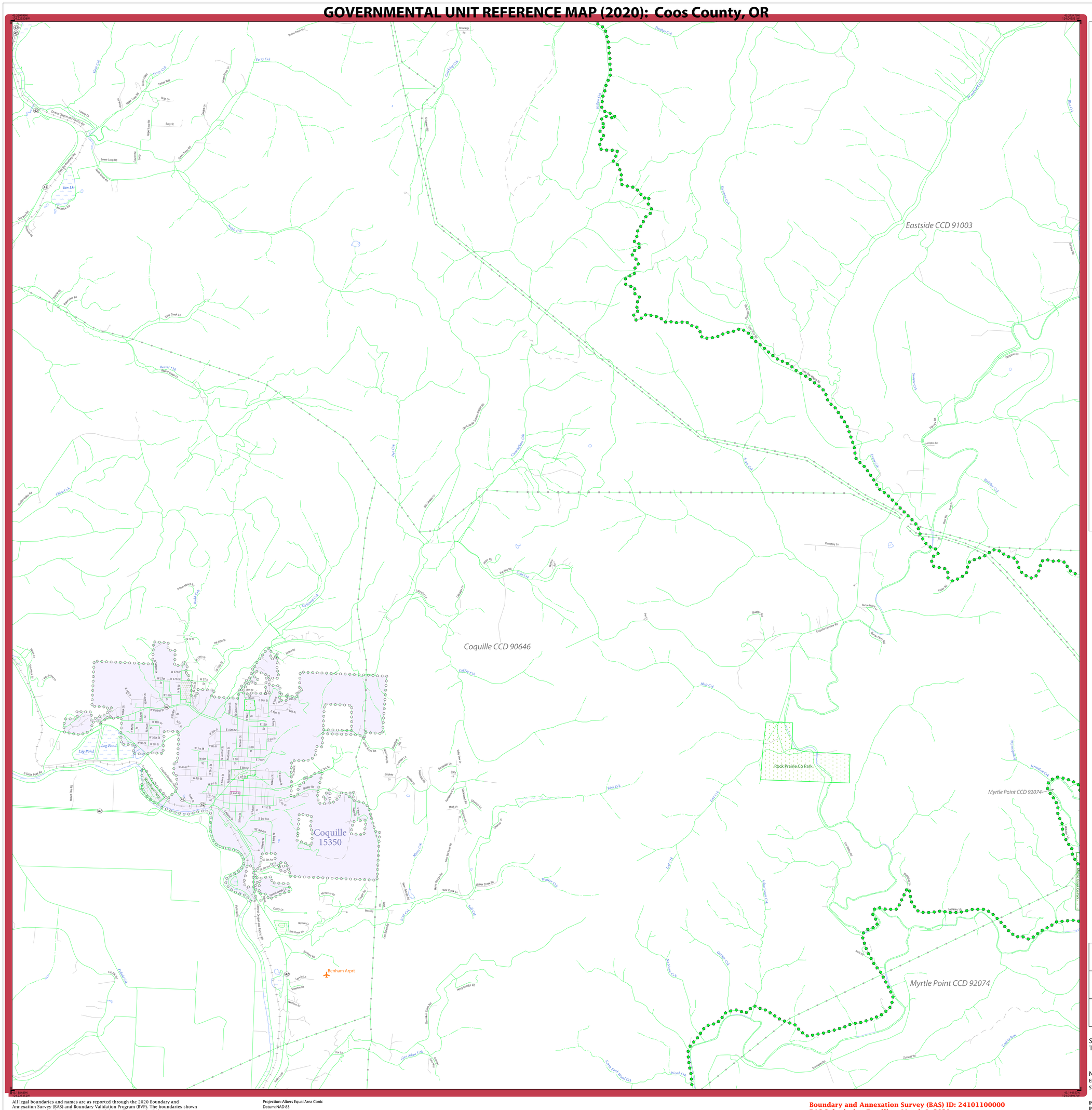

LEGEND

SYMBOL DESCRIPTION	SYMBOL	LABEL STYLE
Federal American Indian Reservation		L'ANSE RESERVATION (TA 1880)
Off-Reservation Trust Land		T1880
American Indian Tribal Subdivision		SHONTO (620)
Alaska Native Regional Corporation (ANRC)		*NANA ANRC 52120*
State (or statistically equivalent entity)		NEW YORK 36
County (or statistically equivalent entity)		ERIE 029
Minor Civil Division (MCD)[1]		Lee town 41460
Census County Division (CCD)[2]		*Jemez CCD 91650*
Consolidated City		MILFORD 47500
Incorporated Place[3]		Davis 18100
Census Designated Place (CDP)[2]		*Cochiti 16560*

DESCRIPTION	SYMBOL	DESCRIPTION	SYMBOL
Interstate	5	Water Body	*Pleasant Lake*
U.S. Highway	2	Swamp or Marsh	*Okefenokee Swamp*
State Highway	4	Glacier	*Bering Glacier*
Other Road	Marsh Ln	Airport, Airfield, or Helicopter Landing Pad	Dönärd Airport
Cul-de-sac		College or University	Coll/Univ
Circle		Military	Fort Belvoir
Geographic Offset or Corridor		Prison or Juvenile Detention Center	P/JDC
4WD Trail, Stairway, Alley, Walkway, or Ferry		Cemetery	Powell Cmtry
Railroad	Southern RR	Golf Course	Pinehurst Gl/Crs
Pipeline or Power Line		National Park or Forest	Yosemite NP
Ridge or Fence		Other Park	St Francis Park
Property Line or Nonvisible Boundary		Outside Subject Area	
Perennial Stream	*Tumbling Cr*	Inset Area	A1
Intermittent Stream	*Piney Cr*		
Mountain Peak or Hill	*Mt. Baker*		

Where state, county, and/or MCD/CCD boundaries coincide, the map shows the boundary symbol for only the highest-ranking of these boundaries. Where American Indian reservation and American Indian tribal subdivision boundaries coincide, the map shows only the American Indian reservation boundaries.

Entity names are followed by either their FIPS code or census code; parentheses indicate a census code.

1 'MCD*' indicates a false MCD. These are for Census Bureau use only.

2 The CCD and CDP boundaries represent statistical entities only and are not updated through the BAS.

3 Incorporated place name color corresponds to the incorporated place fill color.

Due to space limitations, some road names, along with other feature and geography names on the map, may not be shown.

The Census Bureau stores primary and alternate road names, but only primary road names are used to label the roads on these maps.

Key to Adjacent Sheets

10	11	12
15	16	17
20	21	22

Sheet Location within Entity

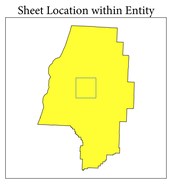

Sheet 16 of 33 PARENT sheets
Total Sheets: 40 (Index 1; Parent 33; Inset 6)

NAME: Coos County (011)
ENTITY TYPE: County or statistically equivalent entity
ST: Oregon (41)

INDEX OR PARENT SHEET #: 016
INSET SHEET #: 000000

2020 COUNTY REF MAP (PARENT)

5340241011000000016000000

All legal boundaries and names are as reported through the 2020 Boundary and Annexation Survey (BAS) and Boundary Validation Program (BVP). The boundaries shown on this map are for Census Bureau statistical data collection and tabulation purposes only; their depiction and designation for statistical purposes does not constitute a determination of jurisdictional authority or rights of ownership or entitlement.

Data Source: U.S. Census Bureau's MAF/TIGER database (TAB20), November 2020
Created by Geography Division: December 09, 2020

U.S. DEPARTMENT OF COMMERCE U.S. Census Bureau

Projection: Albers Equal Area Conic
Datum: NAD 83
Spheroid: GRS 80
1st Standard Parallel: 42 42 46
2nd Standard Parallel: 45 34 55
Central Meridian: -120 34 56
Latitude of Projection's Origin: 41 59 44
False Easting: 0
False Northing: 0

0 0.6 1.2 1.8 2.4 3 Kilometers
0 0.4 0.8 1.2 1.6 2 Miles
The plotted map scale is 1:20,000

N W E S

Boundary and Annexation Survey (BAS) ID: 24101100000
BAS Submission Deadline: March 1, 2021

PDF versions of the BAS maps are available at:
www.census.gov/programs-surveys/bas/geographies.html

For more information, or to request additional maps, please email geo.bas@census.gov, call 1-800-972-5651, or visit www.census.gov/programs-surveys/bas.html.

United States Census Bureau

GOVERNMENTAL UNIT REFERENCE MAP (2020): Coos County, OR

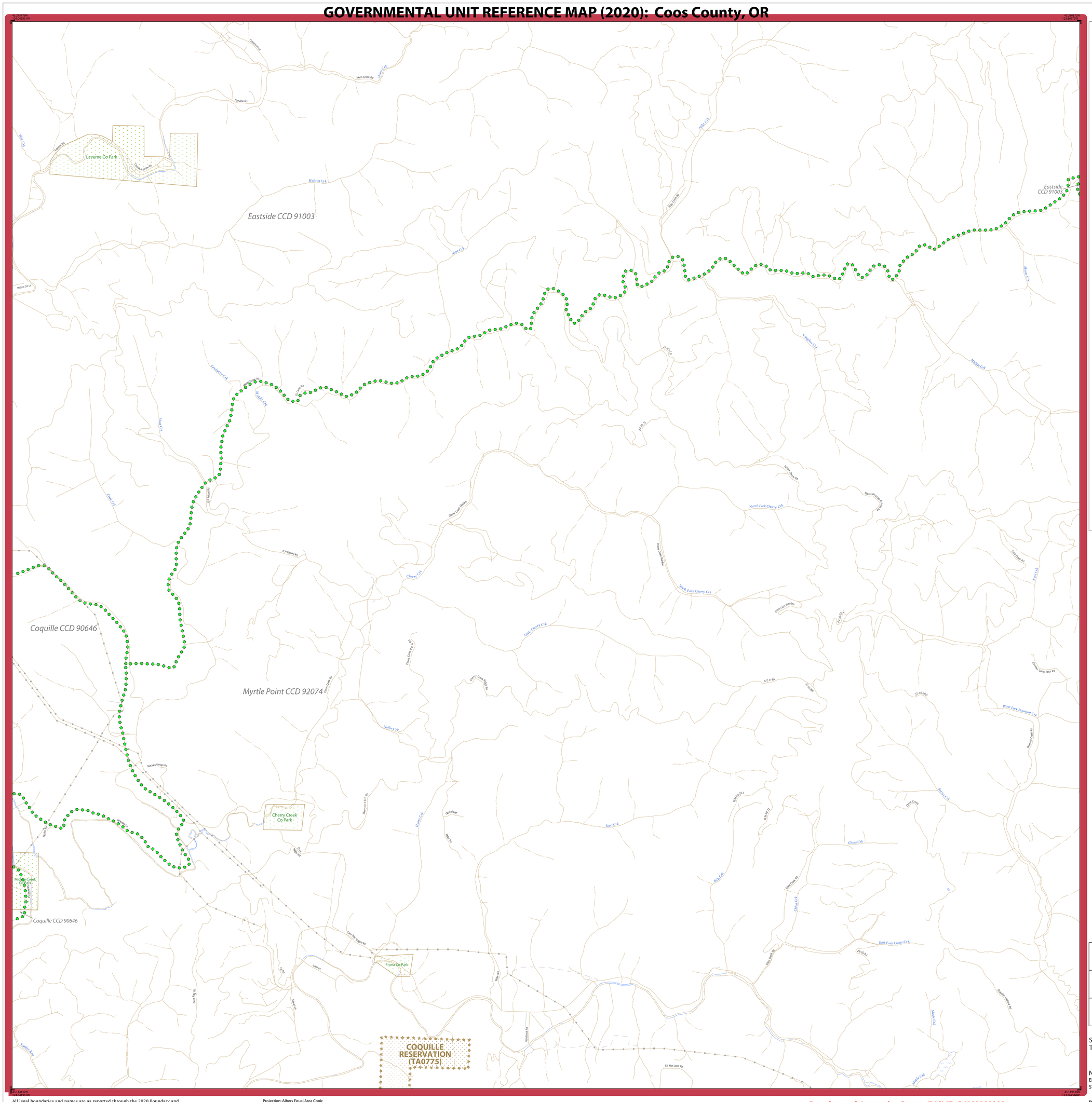

LEGEND

SYMBOL DESCRIPTION	SYMBOL	LABEL STYLE
Federal American Indian Reservation		L'ANSE RESERVATION (TA 1880)
Off-Reservation Trust Land		T1880
American Indian Tribal Subdivision		SHONTO (620)
Alaska Native Regional Corporation (ANRC)		*NANA ANRC 52120*
State (or statistically equivalent entity)		NEW YORK 36
County (or statistically equivalent entity)		ERIE 029
Minor Civil Division (MCD)[1]		Lee town 41460
Census County Division (CCD)[2]		*Jemez CCD 91650*
Consolidated City		MILFORD 47500
Incorporated Place[3]		Davis 18100
Census Designated Place (CDP)[2]		*Cochiti 16560*

DESCRIPTION	SYMBOL
Interstate	I
U.S. Highway	2
State Highway	4
Other Road	Marsh Ln
Cul-de-sac	
Circle	
Geographic Offset or Corridor	
4WD Trail, Stairway, Alley, Walkway, or Ferry	
Railroad	Southern RR
Pipeline or Power Line	
Ridge or Fence	
Property Line or Nonvisible Boundary	
Perennial Stream	Tumbling Cr
Intermittent Stream	Piney Cr
Mountain Peak or Hill	Mt. Baker

DESCRIPTION	SYMBOL
Water Body	Pleasant Lake
Swamp or Marsh	Okefenokee Swamp
Glacier	Bering Glacier
Airport, Airfield, or Helicopter Landing Pad	Dönärd Airport
College or University	Coll/Univ
Military	Fort Belvoir
Prison or Juvenile Detention Center	P/JDC
Cemetery	Powell Cmtry
Golf Course	Pinehurst GlfCrs
National Park or Forest	Yosemite NP
Other Park	St Francis Park
Outside Subject Area	
Inset Area	A1

Where state, county, and/or MCD/CCD boundaries coincide, the map shows the boundary symbol for only the highest-ranking of these boundaries. Where American Indian reservation and American Indian tribal subdivision boundaries coincide, the map shows only the American Indian reservation boundaries.

Entity names are followed by either their FIPS code or census code; parentheses indicate a census code.

1 'MCD" indicates a false MCD. These are for Census Bureau use only.

2 The CCD and CDP boundaries represent statistical entities only and are not updated through the BAS.

3 Incorporated place name color corresponds to the incorporated place fill color.

Due to space limitations, some road names, along with other feature and geography names on the map, may not be shown.

The Census Bureau stores primary and alternate road names, but only primary road names are used to label the roads on these maps.

Key to Adjacent Sheets

11	12	13
16	17	18
21	22	23

Sheet Location within Entity

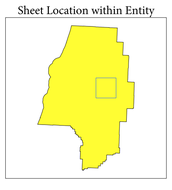

Sheet 17 of 33 PARENT sheets
Total Sheets: 40 (Index 1; Parent 33; Inset 6)

NAME: Coos County (011)
ENTITY TYPE: County or statistically equivalent entity
ST: Oregon (41)

INDEX OR PARENT SHEET #: 017
INSET SHEET #: 000000

2020 COUNTY REF MAP (PARENT)

5340241011000000170000 0

All legal boundaries and names are as reported through the 2020 Boundary and Annexation Survey (BAS) and Boundary Validation Program (BVP). The boundaries shown on this map are for Census Bureau statistical data collection and tabulation purposes only; their depiction and designation for statistical purposes does not constitute a determination of jurisdictional authority or rights of ownership or entitlement.

Data Source: U.S. Census Bureau's MAF/TIGER database (TAB20), November 2020
Created by Geography Division: December 09, 2020

U.S. DEPARTMENT OF COMMERCE U.S. Census Bureau

Projection: Albers Equal Area Conic
Datum: NAD 83
Spheroid: GRS 80
1st Standard Parallel: 42 42 46
2nd Standard Parallel: 45 34 55
Central Meridian: -120 34 56
Latitude of Projection's Origin: 41 59 44
False Easting: 0
False Northing: 0

0 0.6 1.2 1.8 2.4 3 Kilometers
0 0.4 0.8 1.2 1.6 2 Miles
The plotted map scale is 1:20,000

N W E S

Boundary and Annexation Survey (BAS) ID: 24101100000
BAS Submission Deadline: March 1, 2021

PDF versions of the BAS maps are available at:
www.census.gov/programs-surveys/bas/geographies.html

For more information, or to request additional maps, please email geo.bas@census.gov, call 1-800-972-5651, or visit www.census.gov/programs-surveys/bas.html.

United States Census Bureau

GOVERNMENTAL UNIT REFERENCE MAP (2020): Coos County, OR

LEGEND

SYMBOL DESCRIPTION	SYMBOL	LABEL STYLE
Federal American Indian Reservation		L'ANSE RESERVATION (TA 1880)
Off-Reservation Trust Land		T1880
American Indian Tribal Subdivision		SHONTO (620)
Alaska Native Regional Corporation (ANRC)		NANA ANRC 52120
State (or statistically equivalent entity)		NEW YORK 36
County (or statistically equivalent entity)		ERIE 029
Minor Civil Division (MCD)[1]		Lee town 41460
Census County Division (CCD)[2]		Jemez CCD 91650
Consolidated City		MILFORD 47500
Incorporated Place[3]		Davis 18100
Census Designated Place (CDP)[2]		Cochiti 16560

DESCRIPTION	SYMBOL	DESCRIPTION	SYMBOL
Interstate	5	Water Body	Pleasant Lake
U.S. Highway	2	Swamp or Marsh	Okefenokee Swamp
State Highway	4	Glacier	Bering Glacier
Other Road	Marsh Ln	Airport, Airfield, or Helicopter Landing Pad	Dönärd Airfield
Cul-de-sac		College or University	Coll/Univ
Circle		Military	Fort Belvoir
Geographic Offset or Corridor		Prison or Juvenile Detention Center	P/JDC
4WD Trail, Stairway, Alley, Walkway, or Ferry		Cemetery	Powell Cmtry
Railroad	Southern RR	Golf Course	Pinehurst GlfCrs
Pipeline or Power Line		National Park or Forest	Yosemite NP
Ridge or Fence		Other Park	St Francis Park
Property Line or Nonvisible Boundary		Outside Subject Area	
Perennial Stream	Tumbling Cr	Inset Area	A1
Intermittent Stream	Piney Cr		
Mountain Peak or Hill	Mt. Baker		

Where state, county, and/or MCD/CCD boundaries coincide, the map shows the boundary symbol for only the highest-ranking of these boundaries. Where American Indian reservation and American Indian tribal subdivision boundaries coincide, the map shows only the American Indian reservation boundaries.

Entity names are followed by either their FIPS code or census code; parentheses indicate a census code.

1 'MCD*' indicates a false MCD. These are for Census Bureau use only.

2 The CCD and CDP boundaries represent statistical entities only and are not updated through the BAS.

3 Incorporated place name color corresponds to the incorporated place fill color.

Due to space limitations, some road names, along with other feature and geography names on the map, may not be shown.

The Census Bureau stores primary and alternate road names, but only primary road names are used to label the roads on these maps.

Key to Adjacent Sheets

12	13	
17	18	
22	23	

Sheet Location within Entity

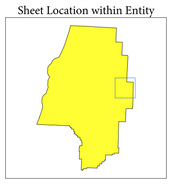

Sheet 18 of 33 PARENT sheets
Total Sheets: 40 (Index 1; Parent 33; Inset 6)

NAME: Coos County (011)
ENTITY TYPE: County or statistically equivalent entity
ST: Oregon (41)

INDEX OR PARENT SHEET #: 018
INSET SHEET #: 000000

2020 COUNTY REF MAP (PARENT)

5340241011000000018000000

All legal boundaries and names are as reported through the 2020 Boundary and Annexation Survey (BAS) and Boundary Validation Program (BVP). The boundaries shown on this map are for Census Bureau statistical data collection and tabulation purposes only; their depiction and designation for statistical purposes does not constitute a determination of jurisdictional authority or rights of ownership or entitlement.

Data Source: U.S. Census Bureau's MAF/TIGER database (TAB20), November 2020
Created by Geography Division: December 09, 2020

U.S. DEPARTMENT OF COMMERCE U.S. Census Bureau

Projection: Albers Equal Area Conic
Datum: NAD 83
Spheroid: GRS 80
1st Standard Parallel: 42 42 46
2nd Standard Parallel: 45 34 55
Central Meridian: -120 34 56
Latitude of Projection's Origin: 41 59 44
False Easting: 0
False Northing: 0

0 0.6 1.2 1.8 2.4 3 Kilometers
0 0.4 0.8 1.2 1.6 2 Miles
The plotted map scale is 1:20,000

N W E S

Boundary and Annexation Survey (BAS) ID: 24101100000
BAS Submission Deadline: March 1, 2021

PDF versions of the BAS maps are available at: www.census.gov/programs-surveys/bas/geographies.html

For more information, or to request additional maps, please email geo.bas@census.gov, call 1-800-972-5651, or visit www.census.gov/programs-surveys/bas.html.

United States Census Bureau

GOVERNMENTAL UNIT REFERENCE MAP (2020): Coos County, OR

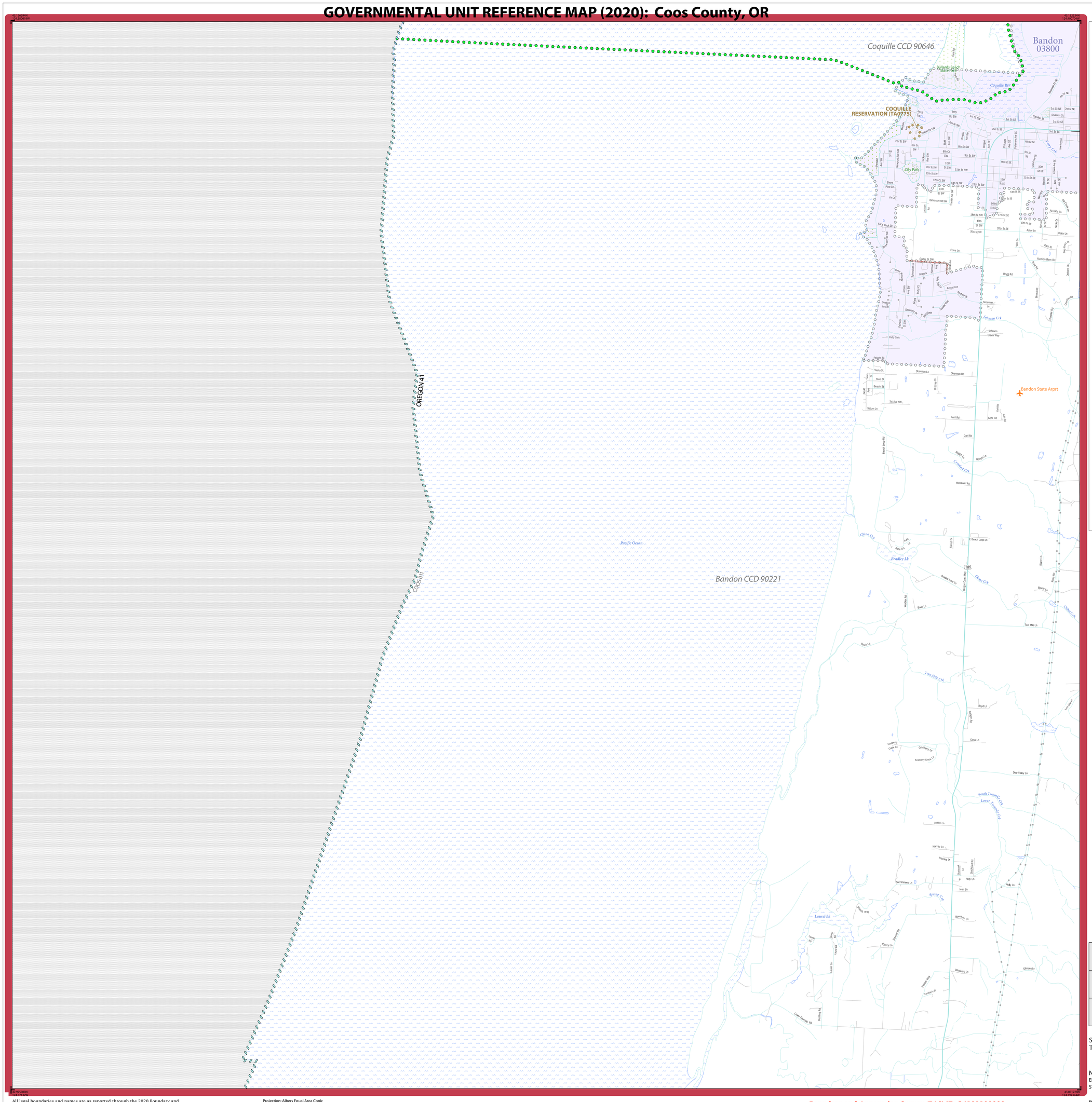
Coquille CCD 90646
Bandon 03800
COQUILLE RESERVATION (TA0775)
Coquille Rv
Bullards Beach State Park
City Park
Bandon State Arprt
OREGON 41
COOS CNTY
Pacific Ocean
Bandon CCD 90221
Bradley Lk
Laurel Lk
Johnson Ck
Chetco Ck
Two Mile Ck
South Twomile Ck
Lower Twomile Ck
Spring Ck
Coquille Rd
Bandon Rd
Beach Loop Rd
Edna Ln
Bogg Rd
Kehl Rd
Dull Rd
Hermosa Ln
Macdonald Rd
Oregon Coast Hwy
101
Wasp Ln
Boyd Ln
Goss Ln
Dew Valley Ln
Hoffer Ln
Harvey Ln
McTimmons Ln
Holly Ln
Joan Dr
Bowman Ln
Cherry Ln
Wakeland Ln
Gilman Rd
Lower Twomile Rd
Bunting Rd
Lauren Ln
Lauren Rd
Lacey Ln
Lacey Rd
Shasta Rd
Pierce Rd
Lindsay Pl
Pierce Wye
Wasp Rd
Blaze Ln
Blaze Rd
Chetco Ck
Two Mile Ln
Cranberry Creek Ln
Cranberry Ln
Cranberry Creek Ln
Hoffer Rd
Stockley Rd
Trumpeter Ln
Wasp Wye
Wasp Ln
Wasp Rd
Wasp Ln
Chetco Ck
Bradley Lake Ln
Bradley Ln
Bradley Rd
Wasp Rd
Bradley Ln
Hermosa Ln
Chetco Ck
Macdonald Rd
Dull Rd
Kehl Rd
Kehl Rd
Bogg Rd
Edna Ln
Johnson Creek Way
Johnson Ck
Oberman Ln
Oberman Rd
Oberman Ln
Brittney Dr
Bogg Rd
Brookes
Cranberry Rd
Cranberry Rd
Dirkland Ln
Dalay Ln
Astor Ln
Auction Barn Rd
Stage Rd
Ultra Ln
Fire St
City Park Dr
Freeside Ln
Skibb Dr
Bill Crowell Ln
Hillcrest St SE
Jade Ln SE
Maywood Ln
Hillcrest St SE
Oregon Ave SE
Chicago Ave SE
Denver Ave SE
Douglas Ave Rd
Douglas Ave Rd
Jerry Ck
Jetty Rd SW
1st St SW
1st St SE
2nd St SE
3rd St SE
4th St SE
5th St SE
6th St SE
7th St SE
8th St SE
9th St SE
10th St SE
11th St SE
12th St SE
13th St SE
14th St SE
15th St SE
16th St SE
17th St SE
18th St SE
19th St SE
20th St SE
Cedar St
Division St
1st St NE
2nd St NE
Bandon St NE
4th St NE
Ocean Dr SW
Ocean Ln SW
Shore Pine Dr
Fir Ct
Old Airport Rd SW
Fairway Ave SW
Johnson Rd
Rocky Point Dr
Sea Perch Dr SW
Cutty Sark
Regatta St
Vesta St
Mars St
Beach St
Saturn Ln
3rd Ave SW
Saturn Ln
Beach Loop Rd

GOVERNMENTAL UNIT REFERENCE MAP (2020): Coos County, OR

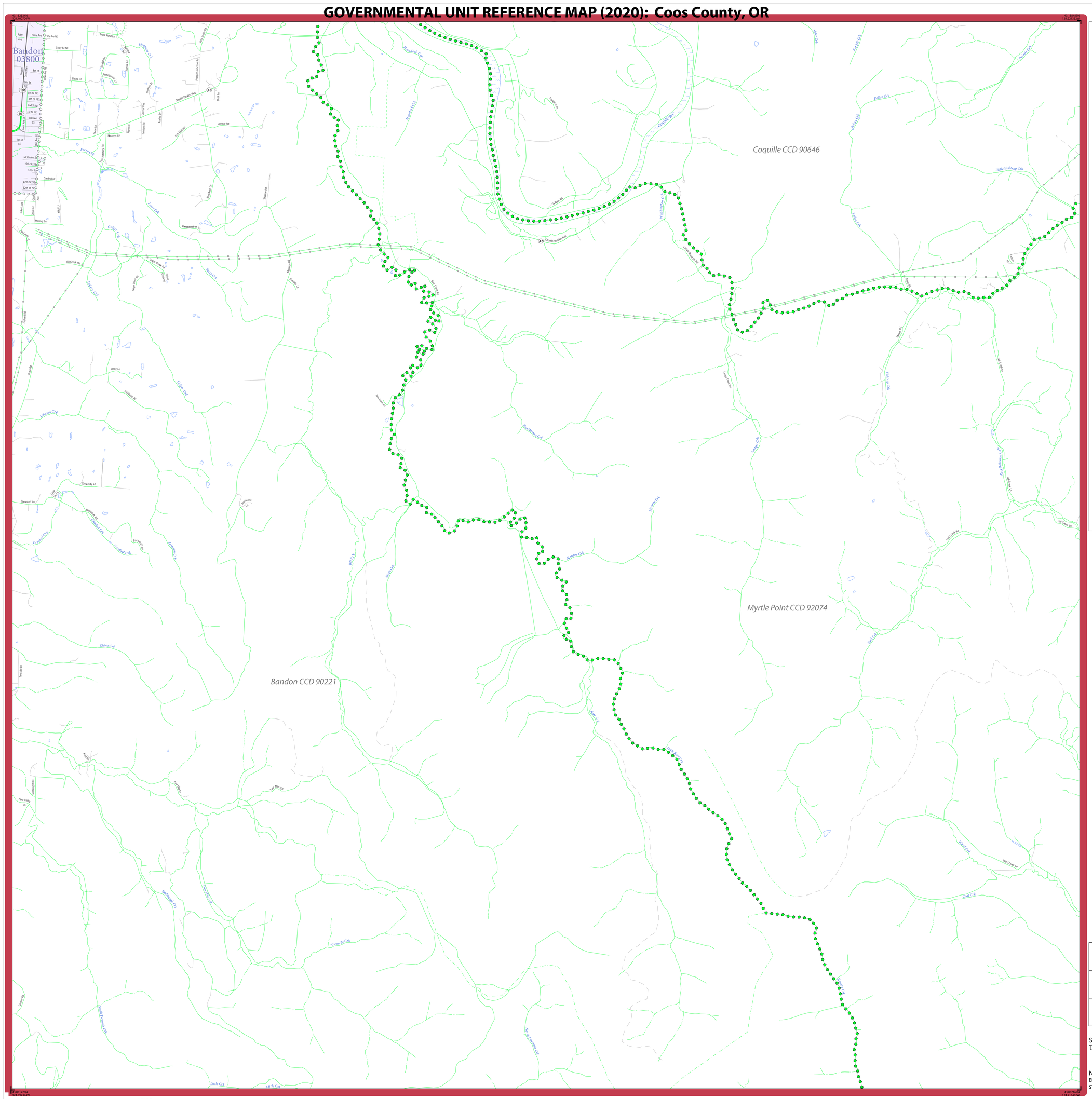

LEGEND

SYMBOL DESCRIPTION	SYMBOL	LABEL STYLE
Federal American Indian Reservation		L'ANSE RESERVATION (TA 1880)
Off-Reservation Trust Land		T1880
American Indian Tribal Subdivision		SHONTO (620)
Alaska Native Regional Corporation (ANRC)		NANA ANRC 52120
State (or statistically equivalent entity)		NEW YORK 36
County (or statistically equivalent entity)		ERIE 029
Minor Civil Division (MCD)[1]		Lee town 41460
Census County Division (CCD)[2]		Jemez CCD 91650
Consolidated City		MILFORD 47500
Incorporated Place[3]		Davis 18100
Census Designated Place (CDP)[2]		Cochiti 16560

DESCRIPTION	SYMBOL	DESCRIPTION	SYMBOL
Interstate	5	Water Body	Pleasant Lake
U.S. Highway	2	Swamp or Marsh	Okefenokee Swamp
State Highway	4	Glacier	Bering Glacier
Other Road	Marsh Ln	Airport, Airfield, or Helicopter Landing Pad	Dönärd Airfield
Cul-de-sac		College or University	Coll/Univ
Circle		Military	Fort Belvoir
Geographic Offset or Corridor		Prison or Juvenile Detention Center	P/JDC
4WD Trail, Stairway, Alley, Walkway, or Ferry		Cemetery	Powell Cmtry
Railroad	Southern RR	Golf Course	Pinehurst GlfCrs
Pipeline or Power Line		National Park or Forest	Yosemite NP
Ridge or Fence		Other Park	St Francis Park
Property Line or Nonvisible Boundary		Outside Subject Area	
Perennial Stream	Tumbling Cr	Inset Area	A1
Intermittent Stream	Piney Cr		
Mountain Peak or Hill	Mt. Baker		

Where state, county, and/or MCD/CCD boundaries coincide, the map shows the boundary symbol for only the highest-ranking of these boundaries. Where American Indian reservation and American Indian tribal subdivision boundaries coincide, the map shows only the American Indian reservation boundaries.

Entity names are followed by either their FIPS code or census code; parentheses indicate a census code.

1 'MCD*' indicates a false MCD. These are for Census Bureau use only.

2 The CCD and CDP boundaries represent statistical entities only and are not updated through the BAS.

3 Incorporated place name color corresponds to the incorporated place fill color.

Due to space limitations, some road names, along with other feature and geography names on the map, may not be shown.

The Census Bureau stores primary and alternate road names, but only primary road names are used to label the roads on these maps.

Key to Adjacent Sheets

14	15	16
19	20	21
24	25	26

Sheet Location within Entity

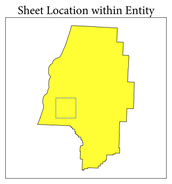

Sheet 20 of 33 PARENT sheets
Total Sheets: 40 (Index 1; Parent 33; Inset 6)

NAME: Coos County (011)
ENTITY TYPE: County or statistically equivalent entity
ST: Oregon (41)

INDEX OR PARENT SHEET #: 020
INSET SHEET #: 000000

2020 COUNTY REF MAP (PARENT)

5340241011000000020000000

All legal boundaries and names are as reported through the 2020 Boundary and Annexation Survey (BAS) and Boundary Validation Program (BVP). The boundaries shown on this map are for Census Bureau statistical data collection and tabulation purposes only; their depiction and designation for statistical purposes does not constitute a determination of jurisdictional authority or rights of ownership or entitlement.

Data Source: U.S. Census Bureau's MAF/TIGER database (TAB20), November 2020
Created by Geography Division: December 09, 2020

U.S. DEPARTMENT OF COMMERCE U.S. Census Bureau

Projection: Albers Equal Area Conic
Datum: NAD 83
Spheroid: GRS 80
1st Standard Parallel: 42 42 46
2nd Standard Parallel: 45 34 55
Central Meridian: -120 34 56
Latitude of Projection's Origin: 41 59 44
False Easting: 0
False Northing: 0

0 0.6 1.2 1.8 2.4 3 Kilometers
0 0.4 0.8 1.2 1.6 2 Miles
The plotted map scale is 1:20,000

N W E S

Boundary and Annexation Survey (BAS) ID: 24101100000
BAS Submission Deadline: March 1, 2021

PDF versions of the BAS maps are available at: www.census.gov/programs-surveys/bas/geographies.html

For more information, or to request additional maps, please email geo.bas@census.gov, call 1-800-972-5651, or visit www.census.gov/programs-surveys/bas.html.

United States Census Bureau

GOVERNMENTAL UNIT REFERENCE MAP (2020): Coos County, OR

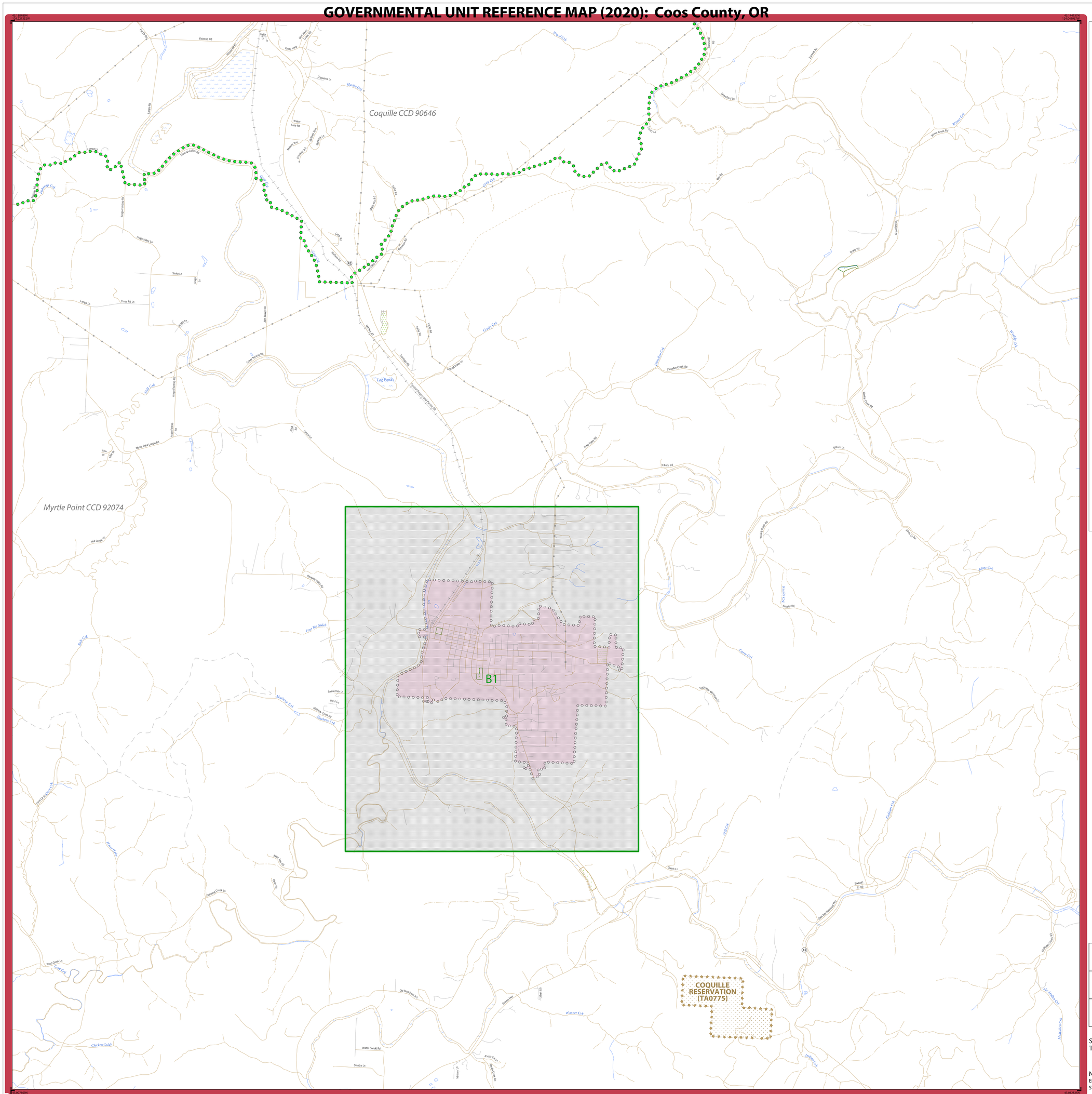
Coquille CCD 90646
Myrtle Point CCD 92074
B1
COQUILLE RESERVATION (TA0775)
Log Ponds
Harlin Crk
Golf Crk
Grady Crk
Hall Crk
Lowe Crk
Lockhart Crk
Mill Crk
Camp Crk
Kaiser Crk
Halter Crk
Blue Crk
Four Bit Gulch
Madley Crk
Chicken Gulch
Warner Crk
Yellow Crk
Wood Crk
Fishtrap Rd
Ferry Loop
Water Lake Rd
Lange Rd
Fishing Cabin Rd
Angel Valley Ln
Sinko Ln
Cross Rd Ln
Lower Sprague Rd
Myrtle Point Langlois Rd
Hall Creek Ln
Parquet Valley Rd
Sanford Mills Ln
Pond Ln
Madley Creek Rd
Camp D McLeod Ln
Hawk Ridge
Cabbage Creek Ln
Ward Creek Ln
Old Broadway Rd
Water Donald Rd
Sinatra Ln
Knode Crk Ln
Knode Creek Rd
Gates Ln
Endicott Cr Rd
Old Bandon Rd
Mill Creek Rd
Sikkum Ln
Kesler Rd
Sugarloaf Millpond Ln
Weeks Creek Rd
Beaver Creek Rd
Lockhart Creek Rd
Grafton Rd
Brady Rd
Glenford Ln
Dunlap Rd
Willow Creek Rd
Fox Rd S
Eden Valley Rd
Lower Lake Rd
Hatchery Rd
Fishing Cabin Rd
Jim Bryant Rd
Myrtle Point Langlois Rd
Angel Fishtrap Rd
Angel Valley Ln
Lange Ln
Lange Rd
Lowe Rd
Lockhart Rd
Lockhart Creek Rd
Mill Creek Rd
Kaiser Rd
Weeks Creek Rd
Beaver Creek Rd
Sikkum Ln
Fox Rd S
Eden Valley Rd
Old Broadway Rd
Knode Crk Ln
Knode Creek Rd
Gates Ln
Endicott Cr Rd
Old Bandon Rd
Mill Creek Rd
Sugarloaf Millpond Ln
Kesler Rd
Camp Crk
Halter Crk
Lockhart Crk
Mill Crk
Yellow Crk
Warner Crk
Chicken Gulch
McMullen Crk
St. Marks Crk
Madley Crk
Madley Creek
Four Bit Gulch
Blue Crk
Hawk Ridge
Ward Creek
Cabbage Creek
Hall Crk
Lowe Crk
Harlin Crk
Golf Crk
Grady Crk
Wood Crk
Lockhart Crk
Mill Crk
Kaiser Crk
Camp Crk
Halter

GOVERNMENTAL UNIT REFERENCE MAP (2020): Coos County, OR

LEGEND

SYMBOL DESCRIPTION	SYMBOL	LABEL STYLE
Federal American Indian Reservation		L'ANSE RESERVATION (TA 1880)
Off-Reservation Trust Land		T1880
American Indian Tribal Subdivision		SHONTO (620)
Alaska Native Regional Corporation (ANRC)		*NANA ANRC 52120*
State (or statistically equivalent entity)		NEW YORK 36
County (or statistically equivalent entity)		ERIE 029
Minor Civil Division (MCD)[1]		Lee town 41460
Census County Division (CCD)[2]		*Jemez CCD 91650*
Consolidated City		MILFORD 47500
Incorporated Place[3]		Davis 18100
Census Designated Place (CDP)[2]		*Cochiti 16560*

DESCRIPTION	SYMBOL	DESCRIPTION	SYMBOL
Interstate	5	Water Body	*Pleasant Lake*
U.S. Highway	2	Swamp or Marsh	*Okefenokee Swamp*
State Highway	4	Glacier	*Bering Glacier*
Other Road	Marsh Ln	Airport, Airfield, or Helicopter Landing Pad	Dönärd Airfoyh
Cul-de-sac		College or University	Coll/Univ
Circle		Military	Fort Belvoir
Geographic Offset or Corridor		Prison or Juvenile Detention Center	P/JDC
4WD Trail, Stairway, Alley, Walkway, or Ferry		Cemetery	Powell Cmtry
Railroad	Southern RR	Golf Course	Pinehurst GlfCrs
Pipeline or Power Line		National Park or Forest	Yosemite NP
Ridge or Fence		Other Park	St Francis Park
Property Line or Nonvisible Boundary		Outside Subject Area	
Perennial Stream	*Tumbling Cr*	Inset Area	A1
Intermittent Stream	*Piney Cr*		
Mountain Peak or Hill	*Mt. Baker*		

Where state, county, and/or MCD/CCD boundaries coincide, the map shows the boundary symbol for only the highest-ranking of these boundaries. Where American Indian reservation and American Indian tribal subdivision boundaries coincide, the map shows only the American Indian reservation boundaries.

Entity names are followed by either their FIPS code or census code; parentheses indicate a census code.

1 "MCD" indicates a false MCD. These are for Census Bureau use only.

2 The CCD and CDP boundaries represent statistical entities only and are not updated through the BAS.

3 Incorporated place name color corresponds to the incorporated place fill color.

Due to space limitations, some road names, along with other feature and geography names on the map, may not be shown.

The Census Bureau stores primary and alternate road names, but only primary road names are used to label the roads on these maps.

Key to Adjacent Sheets

16	17	18
21	22	23
26	27	28

Sheet Location within Entity

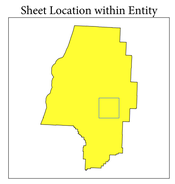

Sheet 22 of 33 PARENT sheets
Total Sheets: 40 (Index 1; Parent 33; Inset 6)

NAME: Coos County (011)
ENTITY TYPE: County or statistically equivalent entity
ST: Oregon (41)

INDEX OR PARENT SHEET #: 022
INSET SHEET #: 000000

2020 COUNTY REF MAP (PARENT)

5340241011000000022000000

All legal boundaries and names are as reported through the 2020 Boundary and Annexation Survey (BAS) and Boundary Validation Program (BVP). The boundaries shown on this map are for Census Bureau statistical data collection and tabulation purposes only; their depiction and designation for statistical purposes does not constitute a determination of jurisdictional authority or rights of ownership or entitlement.

Data Source: U.S. Census Bureau's MAF/TIGER database (TAB20), November 2020
Created by Geography Division: December 09, 2020

U.S. DEPARTMENT OF COMMERCE U.S. Census Bureau

Projection: Albers Equal Area Conic
Datum: NAD 83
Spheroid: GRS 80
1st Standard Parallel: 42 42 46
2nd Standard Parallel: 45 34 55
Central Meridian: -120 34 56
Latitude of Projection's Origin: 41 59 44
False Easting: 0
False Northing: 0

0 0.6 1.2 1.8 2.4 3 Kilometers
0 0.4 0.8 1.2 1.6 2 Miles
The plotted map scale is 1:20,000

N W E S

Boundary and Annexation Survey (BAS) ID: 24101100000
BAS Submission Deadline: March 1, 2021

PDF versions of the BAS maps are available at:
www.census.gov/programs-surveys/bas/geographies.html

For more information, or to request additional maps, please email geo.bas@census.gov, call 1-800-972-5651, or visit www.census.gov/programs-surveys/bas.html.

United States Census Bureau

GOVERNMENTAL UNIT REFERENCE MAP (2020): Coos County, OR

LEGEND

SYMBOL DESCRIPTION	SYMBOL	LABEL STYLE
Federal American Indian Reservation		L'ANSE RESERVATION (TA 1880)
Off-Reservation Trust Land		T1880
American Indian Tribal Subdivision		SHONTO (620)
Alaska Native Regional Corporation (ANRC)		*NANA ANRC 52120*
State (or statistically equivalent entity)		NEW YORK 36
County (or statistically equivalent entity)		ERIE 029
Minor Civil Division (MCD)[1]		Lee town 41460
Census County Division (CCD)[2]		*Jemez CCD 91650*
Consolidated City		MILFORD 47500
Incorporated Place[3]		Davis 18100
Census Designated Place (CDP)[2]		*Cochiti 16560*

DESCRIPTION	SYMBOL	DESCRIPTION	SYMBOL
Interstate	5	Water Body	*Pleasant Lake*
U.S. Highway	2	Swamp or Marsh	*Okefenokee Swamp*
State Highway	4	Glacier	*Bering Glacier*
Other Road	Marsh Ln	Airport, Airfield, or Helicopter Landing Pad	Dönärd Airfield
Cul-de-sac		College or University	Coll/Univ
Circle		Military	Fort Belvoir
Geographic Offset or Corridor		Prison or Juvenile Detention Center	P/JDC
4WD Trail, Stairway, Alley, Walkway, or Ferry		Cemetery	Powell Cmtry
Railroad	Southern RR	Golf Course	Pinehurst GlfCrs
Pipeline or Power Line		National Park or Forest	Yosemite NP
Ridge or Fence		Other Park	St Francis Park
Property Line or Nonvisible Boundary		Outside Subject Area	
Perennial Stream	*Tumbling Cr*	Inset Area	A1
Intermittent Stream	*Piney Cr*		
Mountain Peak or Hill	*Mt. Baker*		

Where state, county, and/or MCD/CCD boundaries coincide, the map shows the boundary symbol for only the highest-ranking of these boundaries. Where American Indian reservation and American Indian tribal subdivision boundaries coincide, the map shows only the American Indian reservation boundaries.

Entity names are followed by either their FIPS code or census code; parentheses indicate a census code.

1 'MCD*' indicates a false MCD. These are for Census Bureau use only.

2 The CCD and CDP boundaries represent statistical entities only and are not updated through the BAS.

3 Incorporated place name color corresponds to the incorporated place fill color.

Due to space limitations, some road names, along with other feature and geography names on the map, may not be shown.

The Census Bureau stores primary and alternate road names, but only primary road names are used to label the roads on these maps.

Key to Adjacent Sheets

17	18	
22	23	
27	28	

Sheet Location within Entity

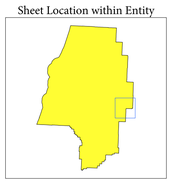

Sheet 23 of 33 PARENT sheets
Total Sheets: 40 (Index 1; Parent 33; Inset 6)

NAME: Coos County (011)
ENTITY TYPE: County or statistically equivalent entity
ST: Oregon (41)

INDEX OR PARENT SHEET #: 023
INSET SHEET #: 000000

2020 COUNTY REF MAP (PARENT)

5340241011000000023000000

All legal boundaries and names are as reported through the 2020 Boundary and Annexation Survey (BAS) and Boundary Validation Program (BVP). The boundaries shown on this map are for Census Bureau statistical data collection and tabulation purposes only; their depiction and designation for statistical purposes does not constitute a determination of jurisdictional authority or rights of ownership or entitlement.

Data Source: U.S. Census Bureau's MAF/TIGER database (TAB20), November 2020
Created by Geography Division: December 09, 2020

U.S. DEPARTMENT OF COMMERCE U.S. Census Bureau

Projection: Albers Equal Area Conic
Datum: NAD 83
Spheroid: GRS 80
1st Standard Parallel: 42 42 46
2nd Standard Parallel: 45 34 55
Central Meridian: -120 34 56
Latitude of Projection's Origin: 41 59 44
False Easting: 0
False Northing: 0

0 0.6 1.2 1.8 2.4 3 Kilometers
0 0.4 0.8 1.2 1.6 2 Miles
The plotted map scale is 1:20,000

N W E S

Boundary and Annexation Survey (BAS) ID: 24101100000
BAS Submission Deadline: March 1, 2021

PDF versions of the BAS maps are available at: www.census.gov/programs-surveys/bas/geographies.html

For more information, or to request additional maps, please email geo.bas@census.gov, call 1-800-972-5651, or visit www.census.gov/programs-surveys/bas.html.

United States Census Bureau

GOVERNMENTAL UNIT REFERENCE MAP (2020): Coos County, OR

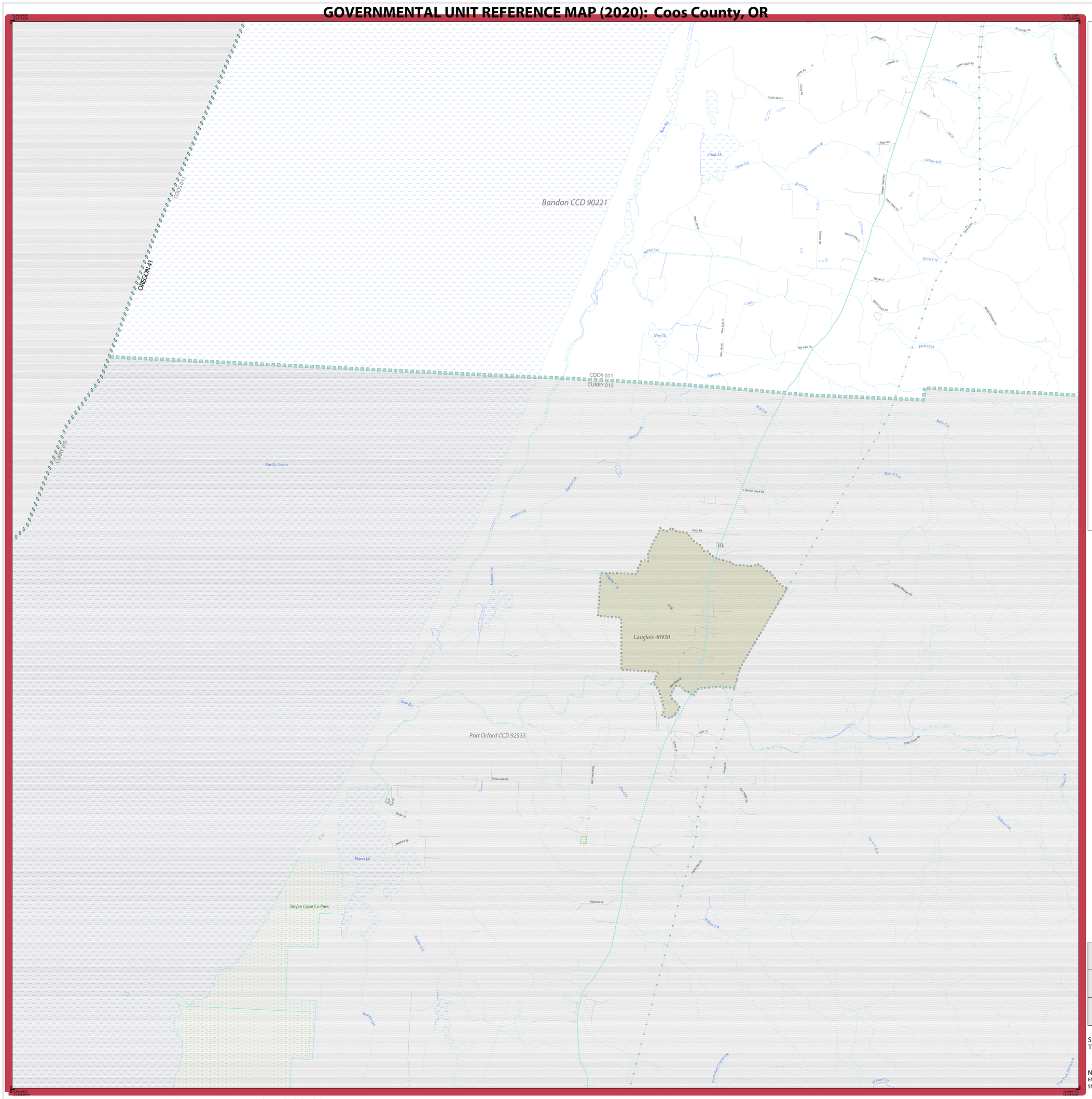

LEGEND

SYMBOL DESCRIPTION	SYMBOL	LABEL STYLE
Federal American Indian Reservation		L'ANSE RESERVATION (TA 1880)
Off-Reservation Trust Land		T1880
American Indian Tribal Subdivision		SHONTO (620)
Alaska Native Regional Corporation (ANRC)		*NANA ANRC 52120*
State (or statistically equivalent entity)		NEW YORK 36
County (or statistically equivalent entity)		ERIE 029
Minor Civil Division (MCD)[1]		Lee town 41460
Census County Division (CCD)[2]		*Jemez CCD 91650*
Consolidated City		MILFORD 47500
Incorporated Place[3]		Davis 18100
Census Designated Place (CDP)[2]		*Cochiti 16560*

DESCRIPTION	SYMBOL
Interstate	5
U.S. Highway	2
State Highway	4
Other Road	Marsh Ln
Cul-de-sac	
Circle	
Geographic Offset or Corridor	
4WD Trail, Stairway, Alley, Walkway, or Ferry	
Railroad	Southern RR
Pipeline or Power Line	
Ridge or Fence	
Property Line or Nonvisible Boundary	
Perennial Stream	Tumbling Cr
Intermittent Stream	Piney Cr
Mountain Peak or Hill	Mt. Baker

DESCRIPTION	SYMBOL
Water Body	Pleasant Lake
Swamp or Marsh	Okefenokee Swamp
Glacier	Bering Glacier
Airport, Airfield, or Helicopter Landing Pad	Dönärd Airfield
College or University	Coll/Univ
Military	Fort Belvoir
Prison or Juvenile Detention Center	P/JDC
Cemetery	Powell Cmtry
Golf Course	Pinehurst GlfCrs
National Park or Forest	Yosemite NP
Other Park	St Francis Park
Outside Subject Area	
Inset Area	A1

Where state, county, and/or MCD/CCD boundaries coincide, the map shows the boundary symbol for only the highest-ranking of these boundaries. Where American Indian reservation and American Indian tribal subdivision boundaries coincide, the map shows only the American Indian reservation boundaries.

Entity names are followed by either their FIPS code or census code; parentheses indicate a census code.

1 'MCD" indicates a false MCD. These are for Census Bureau use only.

2 The CCD and CDP boundaries represent statistical entities only and are not updated through the BAS.

3 Incorporated place name color corresponds to the incorporated place fill color.

Due to space limitations, some road names, along with other feature and geography names on the map, may not be shown.

The Census Bureau stores primary and alternate road names, but only primary road names are used to label the roads on these maps.

Key to Adjacent Sheets

	19	20
	24	25

Sheet Location within Entity

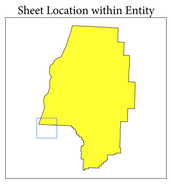

Sheet 24 of 33 PARENT sheets
Total Sheets: 40 (Index 1; Parent 33; Inset 6)

NAME: Coos County (011)
ENTITY TYPE: County or statistically equivalent entity
ST: Oregon (41)

INDEX OR PARENT SHEET #: 024
INSET SHEET #: 000000

2020 COUNTY REF MAP (PARENT)

5340241011000002400000

All legal boundaries and names are as reported through the 2020 Boundary and Annexation Survey (BAS) and Boundary Validation Program (BVP). The boundaries shown on this map are for Census Bureau statistical data collection and tabulation purposes only; their depiction and designation for statistical purposes does not constitute a determination of jurisdictional authority or rights of ownership or entitlement.

Data Source: U.S. Census Bureau's MAF/TIGER database (TAB20), November 2020
Created by Geography Division: December 09, 2020

U.S. DEPARTMENT OF COMMERCE U.S. Census Bureau

Projection: Albers Equal Area Conic
Datum: NAD 83
Spheroid: GRS 80
1st Standard Parallel: 42 42 46
2nd Standard Parallel: 45 34 55
Central Meridian: -120 34 56
Latitude of Projection's Origin: 41 59 44
False Easting: 0
False Northing: 0

0 0.6 1.2 1.8 2.4 3 Kilometers
0 0.4 0.8 1.2 1.6 2 Miles
The plotted map scale is 1:20,000

N W E S

Boundary and Annexation Survey (BAS) ID: 24101100000
BAS Submission Deadline: March 1, 2021

PDF versions of the BAS maps are available at:
www.census.gov/programs-surveys/bas/geographies.html

For more information, or to request additional maps, please email geo.bas@census.gov, call 1-800-972-5651, or visit www.census.gov/programs-surveys/bas.html.

United States Census Bureau

GOVERNMENTAL UNIT REFERENCE MAP (2020): Coos County, OR

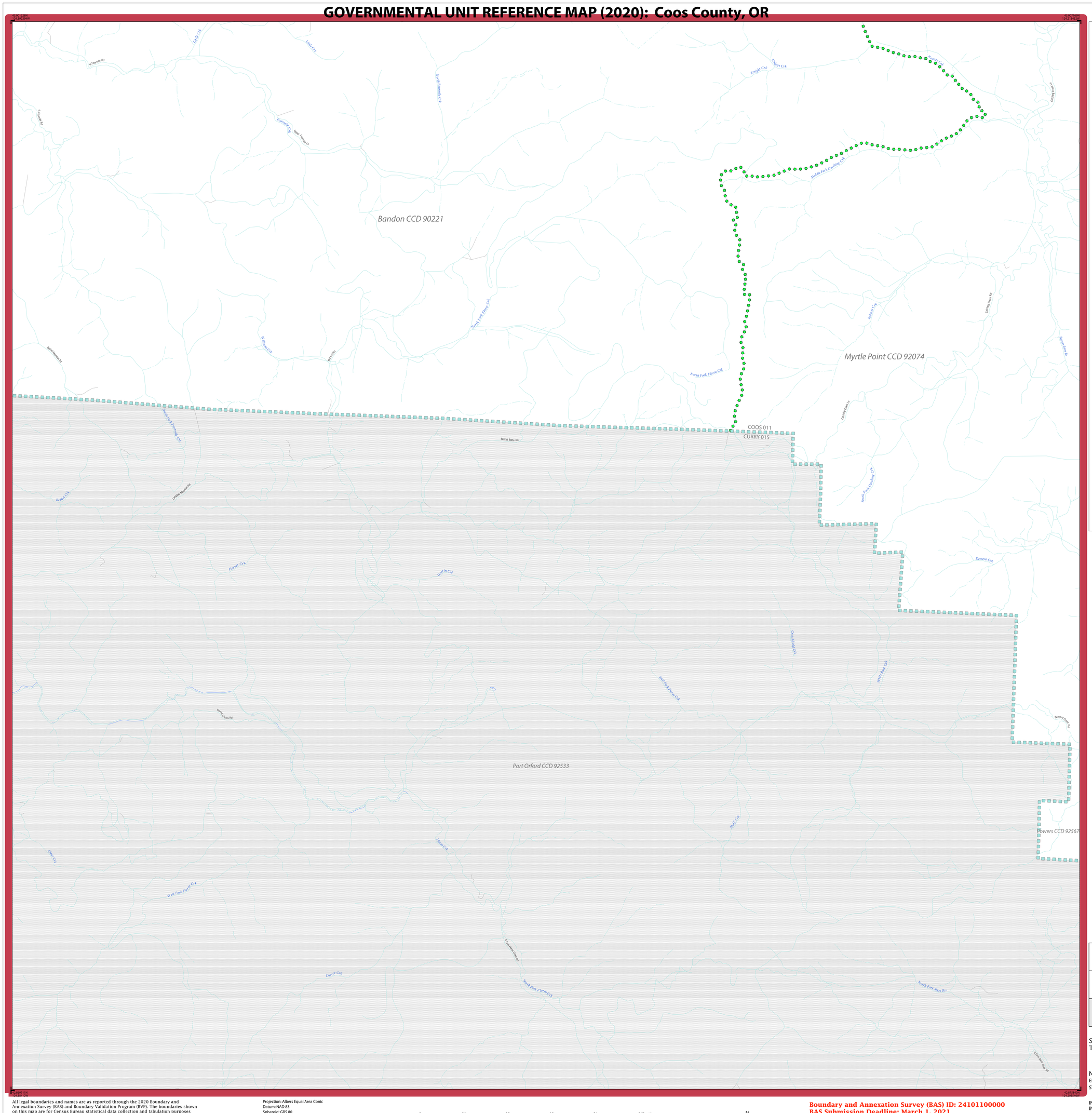
Bandon CCD 90221
Myrtle Point CCD 92074
Port Orford CCD 92533
Powers CCD 92567
COOS 011
CURRY 015
Knight Crk
Middle Fork Cashing Crk
North Fork Elliott Crk
North Fork Floras Crk
South Fork Floras Crk
Bennett Butte Rd
Denmore Crk
Hunter Crk
Gibbs Crk
Hall Crk
Dwyer Crk
West Fork Elliott Crk
Cutting Creek Ln
Cashing Creek Rd
Bennett Butte Rd
Denmore Crk Rd
Hwy 42S
Hwy 42S Rd
Floras Crk Rd
Hwy 42S Rd
Hwy 42S Rd
Hwy 42S

GOVERNMENTAL UNIT REFERENCE MAP (2020): Coos County, OR

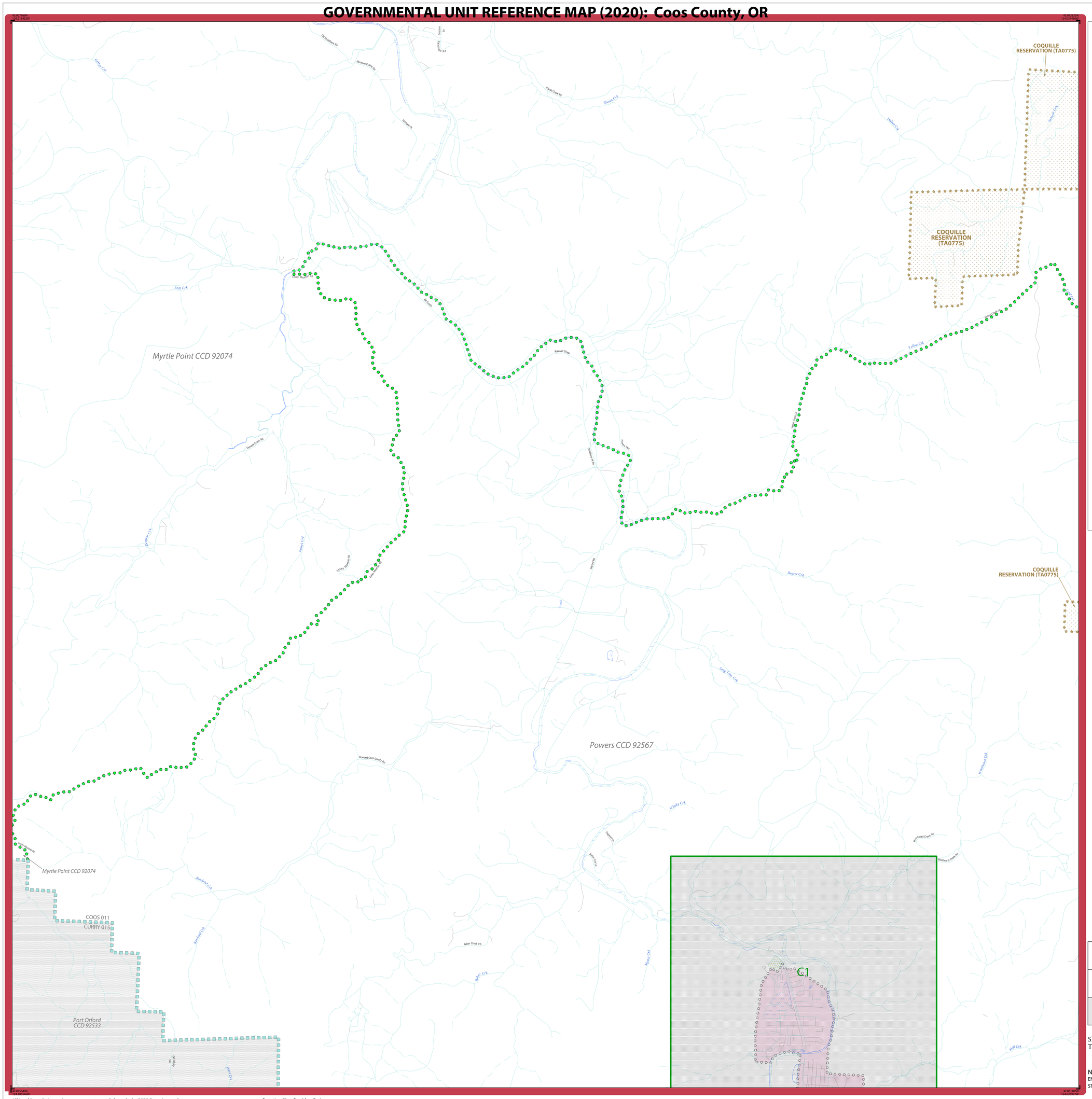

LEGEND

SYMBOL DESCRIPTION	SYMBOL	LABEL STYLE
Federal American Indian Reservation		L'ANSE RESERVATION (TA 1880)
Off-Reservation Trust Land		T1880
American Indian Tribal Subdivision		SHONTO (620)
Alaska Native Regional Corporation (ANRC)		*NANA ANRC 52120*
State (or statistically equivalent entity)		NEW YORK 36
County (or statistically equivalent entity)		ERIE 029
Minor Civil Division (MCD)[1]		Lee town 41460
Census County Division (CCD)[2]		*Jemez CCD 91650*
Consolidated City		MILFORD 47500
Incorporated Place[3]		Davis 18100
Census Designated Place (CDP)[2]		*Cochiti 16560*

DESCRIPTION	SYMBOL	DESCRIPTION	SYMBOL
Interstate	I	Water Body	*Pleasant Lake*
U.S. Highway	2	Swamp or Marsh	*Okefenokee Swamp*
State Highway	4	Glacier	*Bering Glacier*
Other Road	Marsh Ln	Airport, Airfield, or Helicopter Landing Pad	*Dönärd Airport*
Cul-de-sac		College or University	Coll/Univ
Circle		Military	Fort Belvoir
Geographic Offset or Corridor		Prison or Juvenile Detention Center	P/JDC
4WD Trail, Stairway, Alley, Walkway, or Ferry		Cemetery	Powell Cmtry
Railroad	Southern RR	Golf Course	Pinehurst GlfCrs
Pipeline or Power Line		National Park or Forest	Yosemite NP
Ridge or Fence		Other Park	St Francis Park
Property Line or Nonvisible Boundary		Outside Subject Area	
Perennial Stream	*Tumbling Cr*	Inset Area	A1
Intermittent Stream	*Piney Cr*		
Mountain Peak or Hill	*Mt. Baker*		

Where state, county, and/or MCD/CCD boundaries coincide, the map shows the boundary symbol for only the highest-ranking of these boundaries. Where American Indian reservation and American Indian tribal subdivision boundaries coincide, the map shows only the American Indian reservation boundaries.

Entity names are followed by either their FIPS code or census code; parentheses indicate a census code.

1 'MCD*' indicates a false MCD. These are for Census Bureau use only.

2 The CCD and CDP boundaries represent statistical entities only and are not updated through the BAS.

3 Incorporated place name color corresponds to the incorporated place fill color.

Due to space limitations, some road names, along with other feature and geography names on the map, may not be shown.

The Census Bureau stores primary and alternate road names, but only primary road names are used to label the roads on these maps.

Key to Adjacent Sheets

20	21	22
25	26	27
	29	30

Sheet Location within Entity

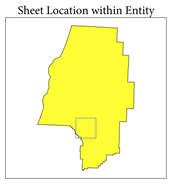

Sheet 26 of 33 PARENT sheets
Total Sheets: 40 (Index 1; Parent 33; Inset 6)

NAME: Coos County (011)
ENTITY TYPE: County or statistically equivalent entity
ST: Oregon (41)

INDEX OR PARENT SHEET #: 026
INSET SHEET #: 000000

2020 COUNTY REF MAP (PARENT)

5340241011000000026000000

All legal boundaries and names are as reported through the 2020 Boundary and Annexation Survey (BAS) and Boundary Validation Program (BVP). The boundaries shown on this map are for Census Bureau statistical data collection and tabulation purposes only; their depiction and designation for statistical purposes does not constitute a determination of jurisdictional authority or rights of ownership or entitlement.

Data Source: U.S. Census Bureau's MAF/TIGER database (TAB20), November 2020
Created by Geography Division: December 09, 2020

U.S. DEPARTMENT OF COMMERCE U.S. Census Bureau

Projection: Albers Equal Area Conic
Datum: NAD 83
Spheroid: GRS 80
1st Standard Parallel: 42 42 46
2nd Standard Parallel: 45 34 55
Central Meridian: -120 34 56
Latitude of Projection's Origin: 41 59 44
False Easting: 0
False Northing: 0

0 0.6 1.2 1.8 2.4 3 Kilometers
0 0.4 0.8 1.2 1.6 2 Miles
The plotted map scale is 1:20,000

N W E S

Boundary and Annexation Survey (BAS) ID: 24101100000
BAS Submission Deadline: March 1, 2021

PDF versions of the BAS maps are available at: www.census.gov/programs-surveys/bas/geographies.html

For more information, or to request additional maps, please email geo.bas@census.gov, call 1-800-972-5651, or visit www.census.gov/programs-surveys/bas.html.

United States Census Bureau

GOVERNMENTAL UNIT REFERENCE MAP (2020): Coos County, OR

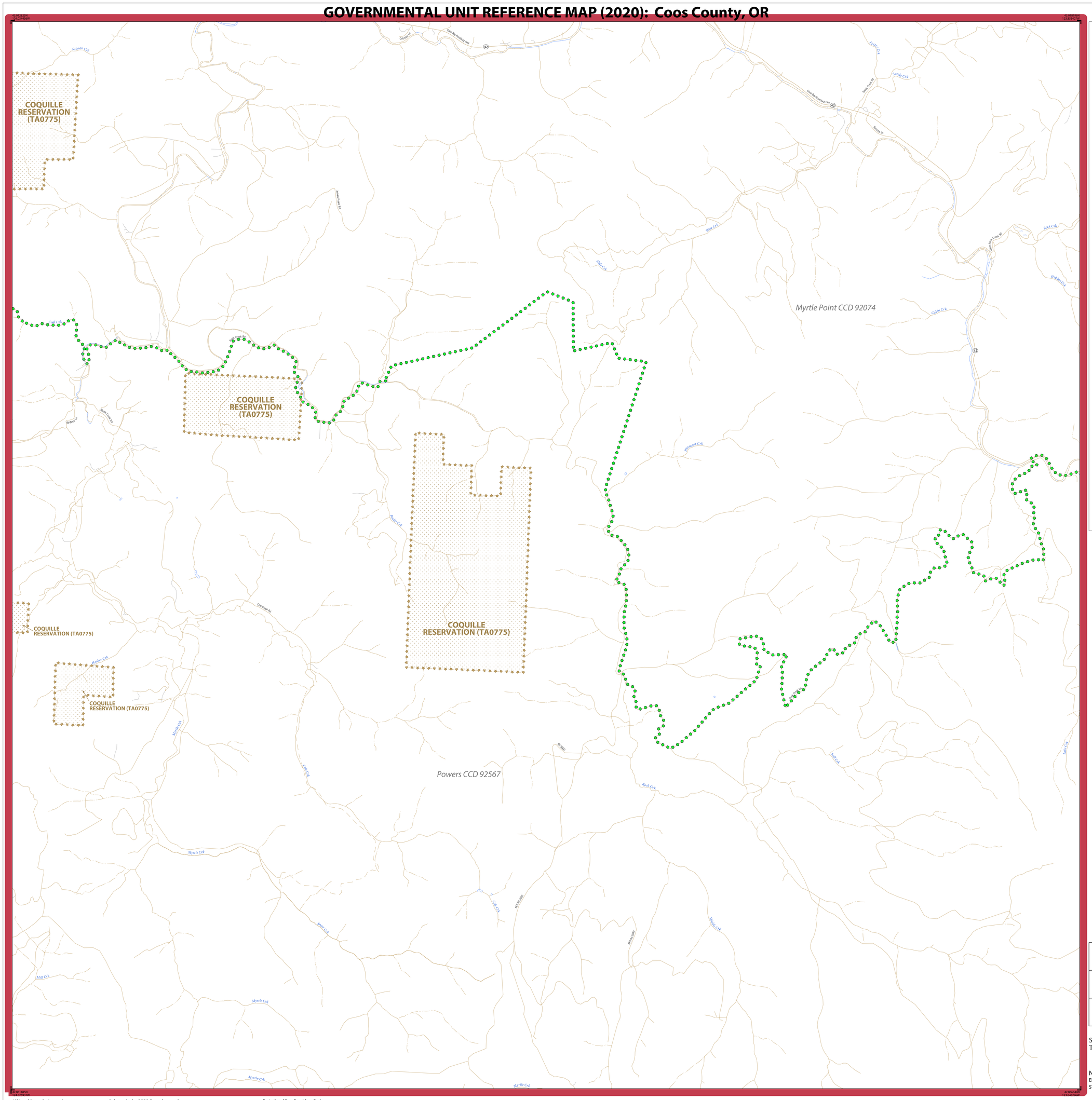

LEGEND

SYMBOL DESCRIPTION	SYMBOL	LABEL STYLE
Federal American Indian Reservation		L'ANSE RESERVATION (TA 1880)
Off-Reservation Trust Land		T1880
American Indian Tribal Subdivision		SHONTO (620)
Alaska Native Regional Corporation (ANRC)		*NANA ANRC 52120*
State (or statistically equivalent entity)		NEW YORK 36
County (or statistically equivalent entity)		ERIE 029
Minor Civil Division (MCD)[1]		Lee town 41460
Census County Division (CCD)[2]		*Jemez CCD 91650*
Consolidated City		MILFORD 47500
Incorporated Place[3]		Davis 18100
Census Designated Place (CDP)[2]		*Cochiti 16560*

DESCRIPTION	SYMBOL	DESCRIPTION	SYMBOL
Interstate	5	Water Body	*Pleasant Lake*
U.S. Highway	2	Swamp or Marsh	*Okefenokee Swamp*
State Highway	4	Glacier	*Bering Glacier*
Other Road	Marsh Ln	Airport, Airfield, or Helicopter Landing Pad	Dönärd Airfoyh
Cul-de-sac		College or University	Coll/Univ
Circle		Military	Fort Belvoir
Geographic Offset or Corridor		Prison or Juvenile Detention Center	P/JDC
4WD Trail, Stairway, Alley, Walkway, or Ferry		Cemetery	Powell Cmtry
Railroad	Southern RR	Golf Course	Pinehurst GlfCrs
Pipeline or Power Line		National Park or Forest	Yosemite NP
Ridge or Fence		Other Park	St Francis Park
Property Line or Nonvisible Boundary		Outside Subject Area	
Perennial Stream	*Tumbling Cr*	Inset Area	A1
Intermittent Stream	*Piney Cr*		
Mountain Peak or Hill	*Mt. Baker*		

Where state, county, and/or MCD/CCD boundaries coincide, the map shows the boundary symbol for only the highest-ranking of these boundaries. Where American Indian reservation and American Indian tribal subdivision boundaries coincide, the map shows only the American Indian reservation boundaries.

Entity names are followed by either their FIPS code or census code; parentheses indicate a census code.

1 'MCD*' indicates a false MCD. These are for Census Bureau use only.

2 The CCD and CDP boundaries represent statistical entities only and are not updated through the BAS.

3 Incorporated place name color corresponds to the incorporated place fill color.

Due to space limitations, some road names, along with other feature and geography names on the map, may not be shown.

The Census Bureau stores primary and alternate road names, but only primary road names are used to label the roads on these maps.

Key to Adjacent Sheets

21	22	23
26	27	28
29	30	31

Sheet Location within Entity

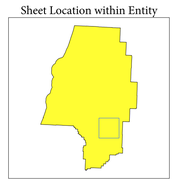

Sheet 27 of 33 PARENT sheets
Total Sheets: 40 (Index 1; Parent 33; Inset 6)

NAME: Coos County (011)
ENTITY TYPE: County or statistically equivalent entity
ST: Oregon (41)

INDEX OR PARENT SHEET #: 027
INSET SHEET #: 000000

2020 COUNTY REF MAP (PARENT)

5340241011000000027000000

All legal boundaries and names are as reported through the 2020 Boundary and Annexation Survey (BAS) and Boundary Validation Program (BVP). The boundaries shown on this map are for Census Bureau statistical data collection and tabulation purposes only; their depiction and designation for statistical purposes does not constitute a determination of jurisdictional authority or rights of ownership or entitlement.

Data Source: U.S. Census Bureau's MAF/TIGER database (TAB20), November 2020
Created by Geography Division: December 09, 2020

U.S. DEPARTMENT OF COMMERCE U.S. Census Bureau

Projection: Albers Equal Area Conic
Datum: NAD 83
Spheroid: GRS 80
1st Standard Parallel: 42 42 46
2nd Standard Parallel: 45 34 55
Central Meridian: -120 34 56
Latitude of Projection's Origin: 41 59 44
False Easting: 0
False Northing: 0

0 0.6 1.2 1.8 2.4 3 Kilometers
0 0.4 0.8 1.2 1.6 2 Miles
The plotted map scale is 1:20,000

N W E S

Boundary and Annexation Survey (BAS) ID: 24101100000
BAS Submission Deadline: March 1, 2021

PDF versions of the BAS maps are available at:
www.census.gov/programs-surveys/bas/geographies.html

For more information, or to request additional maps, please email geo.bas@census.gov, call 1-800-972-5651, or visit www.census.gov/programs-surveys/bas.html.

United States Census Bureau

GOVERNMENTAL UNIT REFERENCE MAP (2020): Coos County, OR

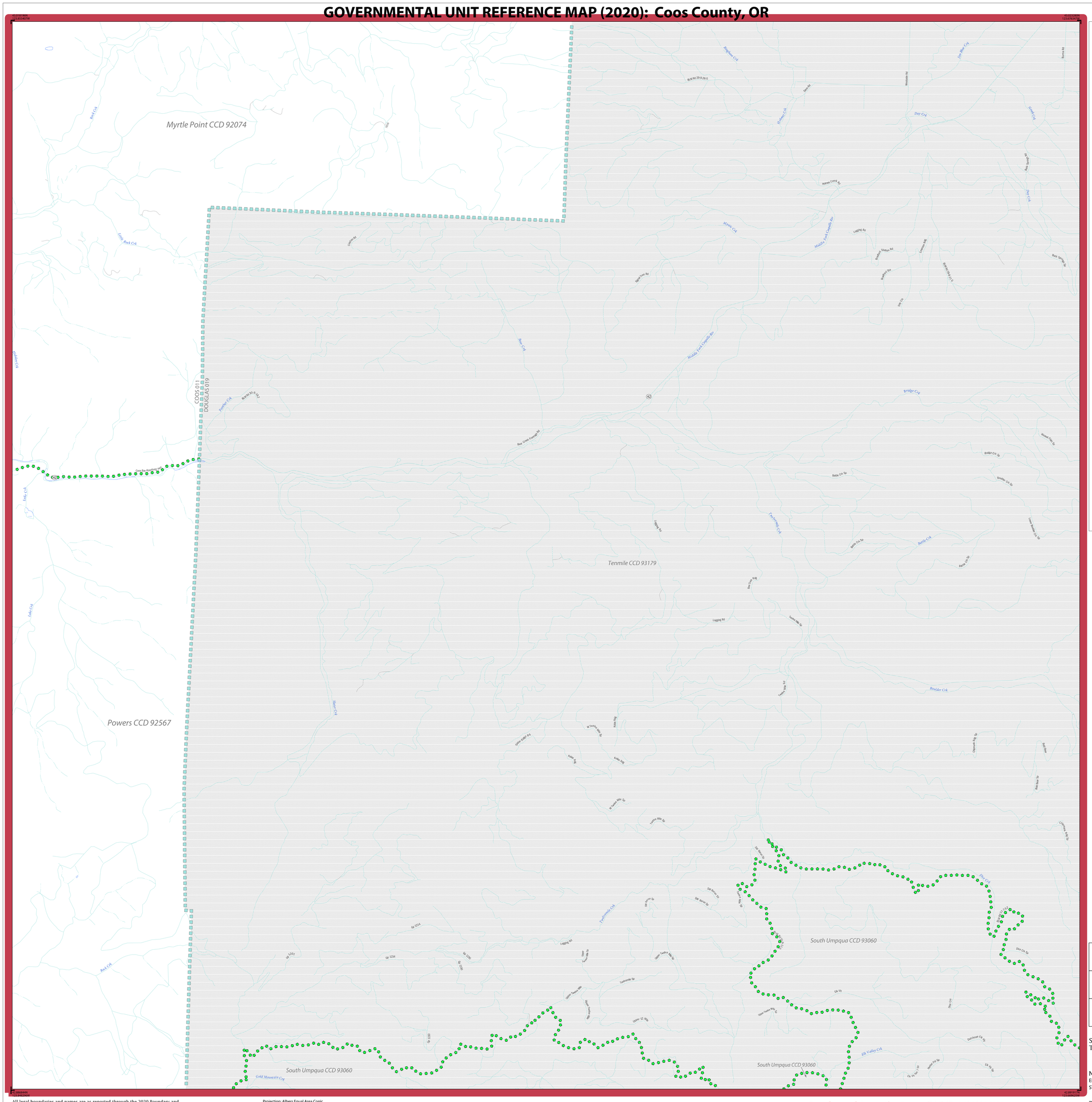
Myrtle Point CCD 92074
Powers CCD 92567
Tenmile CCD 93179
South Umpqua CCD 93060
COOS 011
DOUGLAS 019
42
42
Coos Bay Boardman Rd
Bear Creek Freeway Rd
Middle Fork Coquille Rd
Tenmile Cr
Elk Valley Cr
Boulder Cr
Gold Mountain Cr
Bear Cr
Bridge Cr
Myrtle Cr
Day Cr
Elk Cr
Rock Cr
Little Rock Cr
Hidden Cr
Lake Cr
Fowler Cr
Sister Cr
Red Cr
Lodgepole Rd
Logging Rd
Battle Cr Sp
Bridge Cr Sp
Day Cr Sp
Elk Cr Sp
Elk Valley Rd
Tenmile Sp
Tenmile Mill Sp
Upper Tenmile Mill Sp
Upper 12 Mile
Upper Twelve Mile Sp
Upper Twelve Mile Rd
Upper Twelve Mile Cr
Upper Twelve Mile Ck
Upper Twelve Mile Ck Sp
Upper Twelve Mile Ck Rd
Upper Twelve Mile Ck Ln
Upper Twelve Mile Ck Cr
Upper Twelve Mile Ck Ck
Upper Twelve Mile Ck Ck Sp
Upper Twelve Mile Ck Ck Rd
Upper Twelve Mile Ck Ck Ln
Upper Twelve Mile Ck Ck Cr
Upper Twelve Mile Ck Ck Ck
Upper Twelve Mile Ck Ck Ck Sp
Upper Twelve Mile Ck Ck Ck Rd
Upper Twelve Mile Ck Ck Ck Ln
Upper Twelve Mile Ck Ck Ck Cr
Upper Twelve Mile Ck Ck Ck Ck
Upper Twelve Mile Ck Ck Ck Ck Sp
Upper Twelve Mile Ck Ck Ck Ck Rd
Upper Twelve Mile Ck Ck Ck Ck Ln
Upper Twelve Mile Ck Ck Ck Ck Cr
Upper Twelve Mile Ck Ck Ck Ck Ck
Upper Twelve Mile Ck Ck Ck Ck Ck Sp
Upper Twelve Mile Ck Ck Ck Ck Ck Rd
Upper Twelve Mile Ck Ck Ck Ck Ck Ln
Upper Twelve Mile Ck Ck Ck Ck Ck Cr
Upper Twelve Mile Ck Ck Ck Ck Ck Ck
Upper Twelve Mile Ck Ck Ck Ck Ck Ck Sp
Upper Twelve Mile Ck Ck Ck Ck Ck Ck Rd
Upper Twelve Mile Ck Ck Ck Ck Ck Ck Ln
Upper Twelve Mile Ck Ck Ck Ck Ck Ck Cr
Upper Twelve Mile Ck Ck Ck Ck Ck Ck Ck
Upper Twelve Mile Ck Ck Ck Ck Ck Ck Ck Sp
Upper Twelve Mile Ck Ck Ck Ck Ck Ck Ck Rd
Upper Twelve Mile Ck Ck Ck Ck Ck Ck Ck Ln
Upper Twelve Mile Ck Ck Ck Ck Ck Ck Ck Cr
Upper Twelve Mile Ck Ck Ck Ck Ck Ck Ck Ck
Upper Twelve Mile Ck Ck Ck Ck Ck Ck Ck Ck Sp
Upper Twelve Mile Ck Ck Ck Ck Ck Ck Ck Ck Rd
Upper Twelve Mile Ck Ck Ck Ck Ck Ck Ck Ck Ln
Upper Twelve Mile Ck Ck Ck Ck Ck Ck Ck Ck Cr
Upper Twelve Mile Ck Ck Ck Ck Ck Ck Ck Ck Ck
Upper Twelve Mile Ck Ck Ck Ck Ck Ck Ck Ck Ck Sp
Upper Twelve Mile Ck Ck Ck Ck Ck Ck Ck Ck Ck Rd
Upper Twelve Mile Ck Ck Ck Ck Ck Ck Ck Ck Ck Ln
Upper Twelve Mile Ck Ck Ck Ck Ck Ck Ck Ck Ck Cr
Upper Twelve Mile Ck Ck Ck Ck Ck Ck Ck Ck Ck Ck
Upper Twelve Mile Ck Ck Ck Ck Ck Ck Ck Ck Ck Ck Sp
Upper Twelve Mile Ck Ck Ck Ck Ck Ck Ck Ck Ck Ck Rd
Upper Twelve Mile Ck Ck Ck Ck Ck Ck Ck Ck Ck Ck Ln
Upper Twelve Mile Ck Ck Ck Ck Ck Ck Ck Ck Ck Ck Cr
Upper Twelve Mile Ck Ck Ck Ck Ck Ck Ck Ck Ck Ck Ck
Upper Twelve Mile Ck Ck Ck Ck Ck Ck Ck Ck Ck Ck Ck Sp
Upper Twelve Mile Ck Ck Ck Ck Ck Ck Ck Ck Ck Ck Ck Rd
Upper Twelve Mile Ck Ck Ck Ck Ck Ck Ck Ck Ck Ck Ck Ln
Upper Twelve Mile Ck Ck Ck Ck Ck Ck Ck Ck Ck Ck Ck Cr
Upper Twelve Mile Ck Ck Ck Ck Ck Ck Ck Ck Ck Ck Ck Ck
Upper Twelve Mile Ck Ck Ck Ck Ck Ck Ck Ck Ck Ck Ck Ck Sp
Upper Twelve Mile Ck Ck Ck Ck Ck Ck Ck Ck Ck Ck Ck Ck Rd
Upper Twelve Mile Ck Ck Ck Ck Ck Ck Ck Ck Ck Ck Ck Ck Ln
Upper Twelve Mile Ck Ck Ck Ck Ck Ck Ck Ck Ck Ck Ck Ck Cr
Upper Twelve Mile Ck Ck Ck Ck Ck Ck Ck Ck Ck Ck Ck Ck Ck
Upper Twelve Mile Ck Ck Ck Ck Ck Ck Ck Ck Ck Ck Ck Ck Ck Sp
Upper Twelve Mile Ck Ck Ck Ck Ck Ck Ck Ck Ck Ck Ck Ck Ck Rd
Upper Twelve Mile Ck Ck Ck Ck Ck Ck Ck Ck Ck Ck Ck Ck Ck Ln
Upper Twelve Mile Ck Ck Ck Ck Ck Ck Ck Ck Ck Ck Ck Ck Ck Cr
Upper Twelve Mile Ck Ck Ck Ck Ck Ck Ck Ck Ck Ck Ck Ck Ck Ck
Upper Twelve Mile Ck Ck Ck Ck Ck Ck Ck Ck Ck Ck Ck Ck Ck Ck Sp
Upper Twelve Mile Ck Ck Ck Ck Ck Ck Ck Ck Ck Ck Ck Ck Ck Ck Rd
Upper Twelve Mile Ck Ck Ck Ck Ck Ck Ck Ck Ck Ck Ck Ck Ck Ck Ln
Upper Twelve Mile Ck Ck Ck Ck Ck Ck Ck Ck Ck Ck Ck Ck Ck Ck Cr
Upper Twelve Mile Ck Ck Ck Ck Ck Ck Ck Ck Ck Ck Ck Ck Ck Ck Ck
Upper Twelve Mile Ck Ck Ck Ck Ck Ck Ck Ck Ck Ck Ck Ck Ck Ck Ck Sp
Upper Twelve Mile Ck Ck Ck Ck Ck Ck Ck Ck Ck Ck Ck Ck Ck Ck Ck Rd
Upper Twelve Mile Ck Ck Ck Ck Ck Ck Ck Ck Ck Ck Ck Ck Ck Ck Ck Ln
Upper Twelve Mile Ck Ck Ck Ck Ck Ck Ck Ck Ck Ck Ck Ck Ck Ck Ck Cr
Upper Twelve Mile Ck Ck Ck Ck Ck Ck Ck Ck Ck Ck Ck Ck Ck Ck Ck Ck
Upper Twelve Mile Ck Ck Ck Ck Ck Ck Ck Ck Ck Ck Ck Ck Ck Ck Ck Ck Sp
Upper Twelve Mile Ck Ck Ck Ck Ck Ck Ck Ck Ck Ck Ck Ck Ck Ck Ck Ck Rd
Upper Twelve Mile Ck Ck Ck Ck Ck Ck Ck Ck Ck Ck Ck Ck Ck Ck Ck Ck Ln
Upper Twelve Mile Ck Ck Ck Ck Ck Ck Ck Ck Ck Ck Ck Ck Ck Ck Ck Ck Cr
Upper Twelve Mile Ck Ck Ck Ck Ck Ck Ck Ck Ck Ck Ck Ck Ck Ck Ck Ck Ck
Upper Twelve Mile Ck Ck Ck Ck Ck Ck Ck Ck Ck Ck Ck Ck Ck Ck Ck Ck Ck Sp
Upper Twelve Mile Ck Ck Ck Ck Ck Ck Ck Ck Ck Ck Ck Ck Ck Ck Ck Ck Ck Rd
Upper Twelve Mile Ck Ck Ck Ck Ck Ck Ck Ck Ck Ck Ck Ck Ck Ck Ck Ck Ck Ln
Upper Twelve Mile Ck Ck Ck Ck Ck Ck Ck Ck Ck Ck Ck Ck Ck Ck Ck Ck Ck Cr
Upper Twelve Mile Ck Ck Ck Ck Ck Ck Ck Ck Ck Ck Ck Ck Ck Ck Ck Ck Ck Ck
Upper Twelve Mile Ck Ck Ck Ck Ck Ck Ck Ck Ck Ck Ck Ck Ck Ck Ck Ck Ck Ck Sp
Upper Twelve Mile Ck Ck Ck Ck Ck Ck Ck Ck Ck Ck Ck Ck Ck Ck Ck Ck Ck Ck Rd
Upper Twelve Mile Ck Ck Ck Ck Ck Ck Ck Ck Ck Ck Ck Ck Ck Ck Ck Ck Ck Ck Ln
Upper Twelve Mile Ck Ck Ck Ck Ck Ck Ck Ck Ck Ck Ck Ck Ck Ck Ck Ck Ck Ck Cr
Upper Twelve Mile Ck Ck Ck Ck Ck Ck Ck Ck Ck Ck Ck Ck Ck Ck Ck Ck Ck Ck Ck
Upper Twelve Mile Ck Ck Ck Ck Ck Ck Ck Ck Ck Ck Ck Ck Ck Ck Ck Ck Ck Ck Ck Sp
Upper Twelve Mile Ck Ck Ck Ck Ck Ck Ck Ck Ck Ck Ck Ck Ck Ck Ck Ck Ck Ck Ck Rd
Upper Twelve Mile Ck Ck Ck Ck Ck Ck Ck Ck Ck Ck Ck Ck Ck Ck Ck Ck Ck Ck Ck Ln
Upper Twelve Mile Ck Ck Ck Ck Ck Ck Ck Ck Ck Ck Ck Ck Ck Ck Ck Ck Ck Ck Ck Cr
Upper Twelve Mile Ck Ck Ck Ck Ck Ck Ck Ck Ck Ck Ck Ck Ck Ck Ck Ck Ck Ck Ck Ck
Upper Twelve Mile Ck Ck Ck Ck Ck Ck Ck Ck Ck Ck Ck Ck Ck Ck Ck Ck Ck Ck Ck Ck Sp
Upper Twelve Mile Ck Ck Ck Ck Ck Ck Ck Ck Ck Ck Ck Ck Ck Ck Ck Ck Ck Ck Ck Ck Rd
Upper Twelve Mile Ck Ck Ck Ck Ck Ck Ck Ck Ck Ck Ck Ck Ck Ck Ck Ck Ck Ck Ck Ck Ln
Upper Twelve Mile Ck Ck Ck Ck Ck Ck Ck Ck Ck Ck Ck Ck Ck Ck Ck Ck Ck Ck Ck Ck Cr
Upper Twelve Mile Ck Ck Ck Ck Ck Ck Ck Ck Ck Ck Ck Ck Ck Ck Ck Ck Ck Ck Ck Ck Ck
Upper Twelve Mile Ck Ck Ck Ck Ck Ck Ck Ck Ck Ck Ck Ck Ck Ck Ck Ck Ck Ck Ck Ck Ck Sp
Upper Twelve Mile Ck Ck Ck Ck Ck Ck Ck Ck Ck Ck Ck Ck Ck Ck Ck Ck Ck Ck Ck Ck Ck Rd
Upper Twelve Mile Ck Ck Ck Ck Ck Ck Ck Ck Ck Ck Ck Ck Ck Ck Ck Ck Ck Ck Ck Ck Ck Ln
Upper Twelve Mile Ck Ck Ck Ck Ck Ck Ck Ck Ck Ck Ck Ck Ck Ck Ck Ck Ck Ck Ck Ck Ck Cr
Upper Twelve Mile Ck Ck Ck Ck Ck Ck Ck Ck Ck Ck Ck Ck Ck Ck Ck Ck Ck Ck Ck Ck Ck Ck
Upper Twelve Mile Ck Ck Ck Ck Ck Ck Ck Ck Ck Ck Ck Ck Ck Ck Ck Ck Ck Ck Ck Ck Ck Ck Sp
Upper Twelve Mile Ck Ck Ck Ck Ck Ck Ck Ck Ck Ck Ck Ck Ck Ck Ck Ck Ck Ck Ck Ck Ck Ck Rd
Upper Twelve Mile Ck Ck Ck Ck Ck Ck Ck Ck Ck Ck Ck Ck Ck Ck Ck Ck Ck Ck Ck Ck Ck Ck Ln
Upper Twelve Mile Ck Ck Ck Ck Ck Ck Ck Ck Ck Ck Ck Ck Ck Ck Ck Ck Ck Ck Ck Ck Ck Ck Cr
Upper Twelve Mile Ck Ck Ck Ck Ck Ck Ck Ck Ck Ck Ck Ck Ck Ck Ck Ck Ck Ck Ck Ck Ck Ck Ck
Upper Twelve Mile Ck Ck Ck Ck Ck Ck Ck Ck Ck Ck Ck Ck Ck Ck Ck Ck Ck Ck Ck Ck Ck Ck Ck Sp
Upper Twelve Mile Ck Ck Ck Ck Ck Ck Ck Ck Ck Ck Ck Ck Ck Ck Ck Ck Ck Ck Ck Ck Ck Ck Ck Rd
Upper Twelve Mile Ck Ck Ck Ck Ck Ck Ck Ck Ck Ck Ck Ck Ck Ck Ck Ck Ck Ck Ck Ck Ck Ck Ck Ln
Upper Twelve Mile Ck Ck Ck Ck Ck Ck Ck Ck Ck Ck Ck Ck Ck Ck Ck Ck Ck Ck Ck Ck Ck Ck Ck Cr
Upper Twelve Mile Ck Ck Ck Ck Ck Ck Ck Ck Ck Ck Ck Ck Ck Ck Ck Ck Ck Ck Ck Ck Ck Ck Ck Ck
Upper Twelve Mile Ck Ck Ck Ck Ck Ck Ck Ck Ck Ck Ck Ck Ck Ck Ck Ck Ck Ck Ck Ck Ck Ck Ck Ck Sp
Upper Twelve Mile Ck Ck Ck Ck Ck Ck Ck Ck Ck Ck Ck Ck Ck Ck Ck Ck Ck Ck Ck Ck Ck Ck Ck Ck Rd
Upper Twelve Mile Ck Ck Ck Ck Ck Ck Ck Ck Ck Ck Ck Ck Ck Ck Ck Ck Ck Ck Ck Ck Ck Ck Ck Ck Ln
Upper Twelve Mile Ck

GOVERNMENTAL UNIT REFERENCE MAP (2020): Coos County, OR

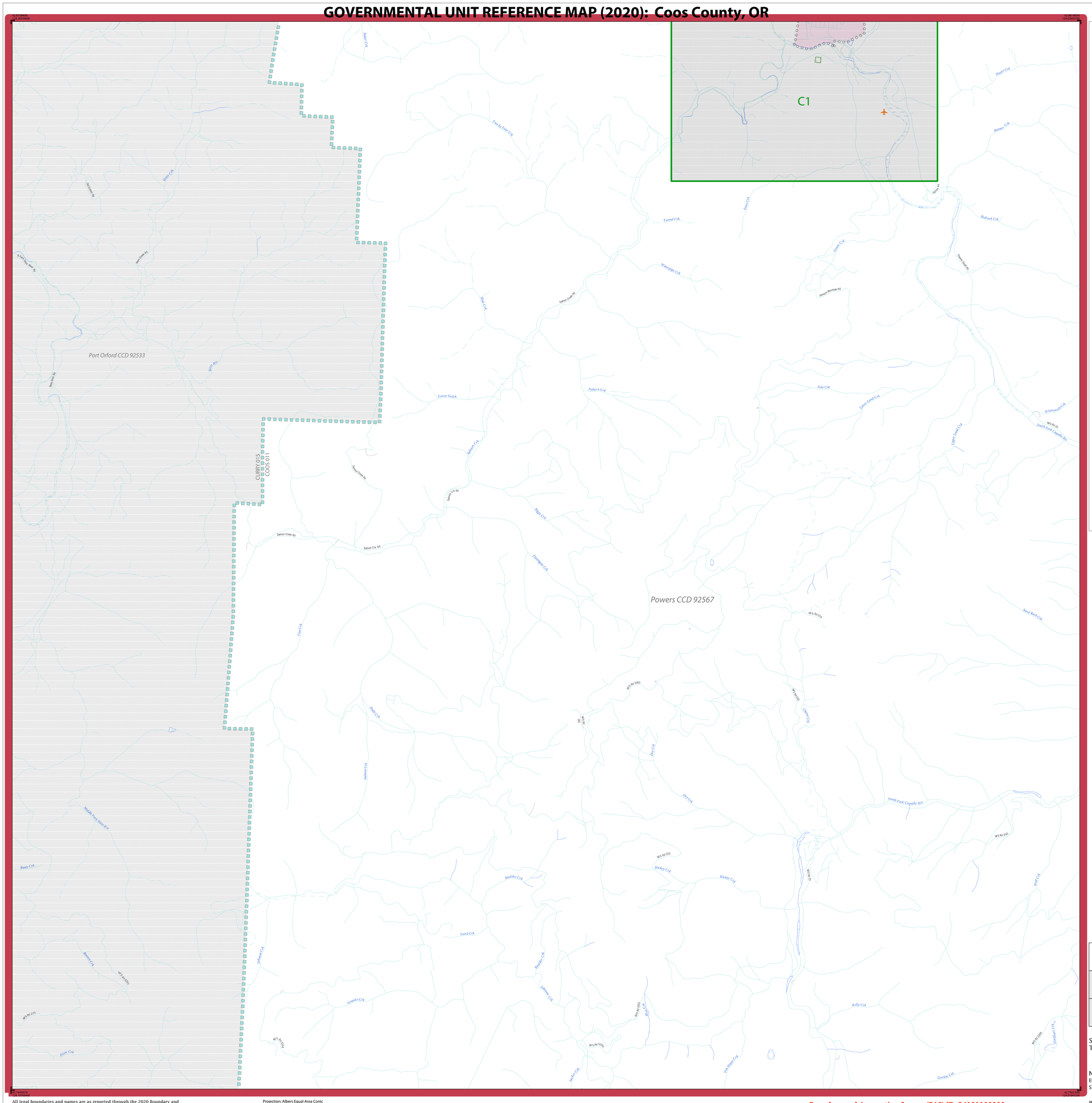
C1
Port Orford CCD 92533
Powers CCD 92567
CURRY 015
COOS 011
Tunnel Crk
Fourth Gulch
Pyburn Crk
Pole Crk
Lower Land Crk
Upper Land Crk
Whitewall Crk
South Fork Coquille Rvr
Bedrock Crk
Hatch Crk
Salmon Crk
Bogg Crk
Flannigan Crk
Tom Crk
Dake Crk
Dry Crk
Hickey Crk
Baldder Crk
Laird Crk
Johnson Crk
Granite Crk
Kelly Crk
Gurkin Crk
Middle Fork Sixmile Rvr
Bairy Crk
Brown Crk
Pirie Crk
Hell Crk
Lockhart Crk
Saint Buck Crk
Hayes Crk
Batman Crk
Apple Rd
Powers Scenic Rd
Salmon Creek Rd
Arthur Mountain Rd
Old Lower Rd
Hatch Crk
Hwy 101
Sixmile Creek Rd
Sixmile Rd
Gold Rvr
Sixmile Rd
Salmon Creek Rd
Salmon Cr Rd
Salmon Creek Rd
Salmon Cr Rd
Salmon
Cr Rd
Baker Crk
Tom Joe Creek Crk
Hatch Crk
Tunnel Crk
Fourth Crk
Guard Crk
Waterpipe Crk
Salmon Crk
Fourth Gulch
Pyburn Crk
Salmon Crk
Bogg Crk
Flannigan Crk
Tom Crk
Dake Crk
Salmon Crk
Middle Fork Sixmile Rvr
Bairy Crk
Brown Crk
Pirie Crk
Johnson Crk
Granite Crk
Laird Crk
Baldder Crk
Jackson Crk
Sucker Crk
Hickey Crk
Dry Crk
Dry Crk
Hickey Crk
Kelly Crk
Van Horn Crk
Gurkin Crk
Lockhart Crk
Hell Crk
South Fork Coquille Rvr
Saint Buck Crk
Hayes Crk
Batman Crk
Bedrock Crk
Whitewall Crk
Upper Land Crk
Lower Land Crk
Pole Crk
Pyburn Crk
Fourth Gulch
Tunnel Crk
Fourth Crk
Guard Crk
Waterpipe Crk
Salmon Crk
Salmon Crk
Bogg Crk
Flannigan Crk
Tom Crk
Dake Crk
Salmon Crk
Dry Crk
Dry Crk
Hickey Crk
Hickey Crk
Baldder Crk
Laird Crk
Johnson Crk
Jackson Crk
Granite Crk
Kelly Crk
Gurkin Crk
Lockhart Crk
Hell Crk
Middle Fork Sixmile Rvr
Bairy Crk
Brown Crk
Pirie Crk
Sucker Crk
Van Horn Crk
Bogg Crk

GOVERNMENTAL UNIT REFERENCE MAP (2020): Coos County, OR



LEGEND

SYMBOL DESCRIPTION	SYMBOL	LABEL STYLE
Federal American Indian Reservation		L'ANSE RESERVATION (TA 1880)
Off-Reservation Trust Land		T1880
American Indian Tribal Subdivision		SHONTO (620)
Alaska Native Regional Corporation (ANRC)		NANA ANRC 52120
State (or statistically equivalent entity)		NEW YORK 36
County (or statistically equivalent entity)		ERIE 029
Minor Civil Division (MCD)[1]		Lee town 41460
Census County Division (CCD)[2]		Jemez CCD 91650
Consolidated City		MILFORD 47500
Incorporated Place[3]		Davis 18100
Census Designated Place (CDP)[2]		Cochiti 16560

DESCRIPTION	SYMBOL	DESCRIPTION	SYMBOL
Interstate	I	Water Body	Pleasant Lake
U.S. Highway	2	Swamp or Marsh	Okefenokee Swamp
State Highway	4	Glacier	Bering Glacier
Other Road	Marsh Ln	Airport, Airfield, or Helicopter Landing Pad	Donald Airfield
Cul-de-sac		College or University	Coll/Univ
Circle		Military	Fort Belvoir
Geographic Offset or Corridor		Prison or Juvenile Detention Center	P/JDC
4WD Trail, Stairway, Alley, Walkway, or Ferry		Cemetery	Powell Cmtry
Railroad	Southern RR	Golf Course	Pinehurst GlfCrs
Pipeline or Power Line		National Park or Forest	Yosemite NP
Ridge or Fence		Other Park	St Francis Park
Property Line or Nonvisible Boundary		Outside Subject Area	
Perennial Stream	Tumbling Cr	Inset Area	A1
Intermittent Stream	Piney Cr		
Mountain Peak or Hill	Mt. Baker		

Where state, county, and/or MCD/CCD boundaries coincide, the map shows the boundary symbol for only the highest-ranking of these boundaries. Where American Indian reservation and American Indian tribal subdivision boundaries coincide, the map shows only the American Indian reservation boundaries.

Entity names are followed by either their FIPS code or census code; parentheses indicate a census code.

1 'MCD*' indicates a false MCD. These are for Census Bureau use only.

2 The CCD and CDP boundaries represent statistical entities only and are not updated through the BAS.

3 Incorporated place name color corresponds to the incorporated place fill color.

Due to space limitations, some road names, along with other feature and geography names on the map, may not be shown.

The Census Bureau stores primary and alternate road names, but only primary road names are used to label the roads on these maps.

Key to Adjacent Sheets

26	27	28
29	30	31
32	33	

Sheet Location within Entity

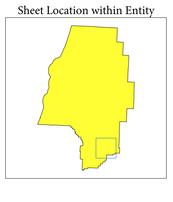

Sheet 30 of 33 PARENT sheets
Total Sheets: 40 (Index 1; Parent 33; Inset 6)

NAME: Coos County (011)
ENTITY TYPE: County or statistically equivalent entity
ST: Oregon (41)

INDEX OR PARENT SHEET #: 030
INSET SHEET #: 000000

2020 COUNTY REF MAP (PARENT)

5340241011000000030000000

All legal boundaries and names are as reported through the 2020 Boundary and Annexation Survey (BAS) and Boundary Validation Program (BVP). The boundaries shown on this map are for Census Bureau statistical data collection and tabulation purposes only; their depiction and designation for statistical purposes does not constitute a determination of jurisdictional authority or rights of ownership or entitlement.

Data Source: U.S. Census Bureau's MAF/TIGER database (TAB20), November 2020
Created by Geography Division: December 09, 2020

U.S. DEPARTMENT OF COMMERCE U.S. Census Bureau

Projection: Albers Equal Area Conic
Datum: NAD 83
Spheroid: GRS 80
1st Standard Parallel: 42 42 46
2nd Standard Parallel: 45 34 55
Central Meridian: -120 34 56
Latitude of Projection's Origin: 41 59 44
False Easting: 0
False Northing: 0

0 0.6 1.2 1.8 2.4 3 Kilometers
0 0.4 0.8 1.2 1.6 2 Miles
The plotted map scale is 1:20,000

N W E S

Boundary and Annexation Survey (BAS) ID: 24101100000
BAS Submission Deadline: March 1, 2021

PDF versions of the BAS maps are available at:
www.census.gov/programs-surveys/bas/geographies.html

For more information, or to request additional maps, please email geo.bas@census.gov, call 1-800-972-5651, or visit www.census.gov/programs-surveys/bas.html.

United States Census Bureau

GOVERNMENTAL UNIT REFERENCE MAP (2020): Coos County, OR

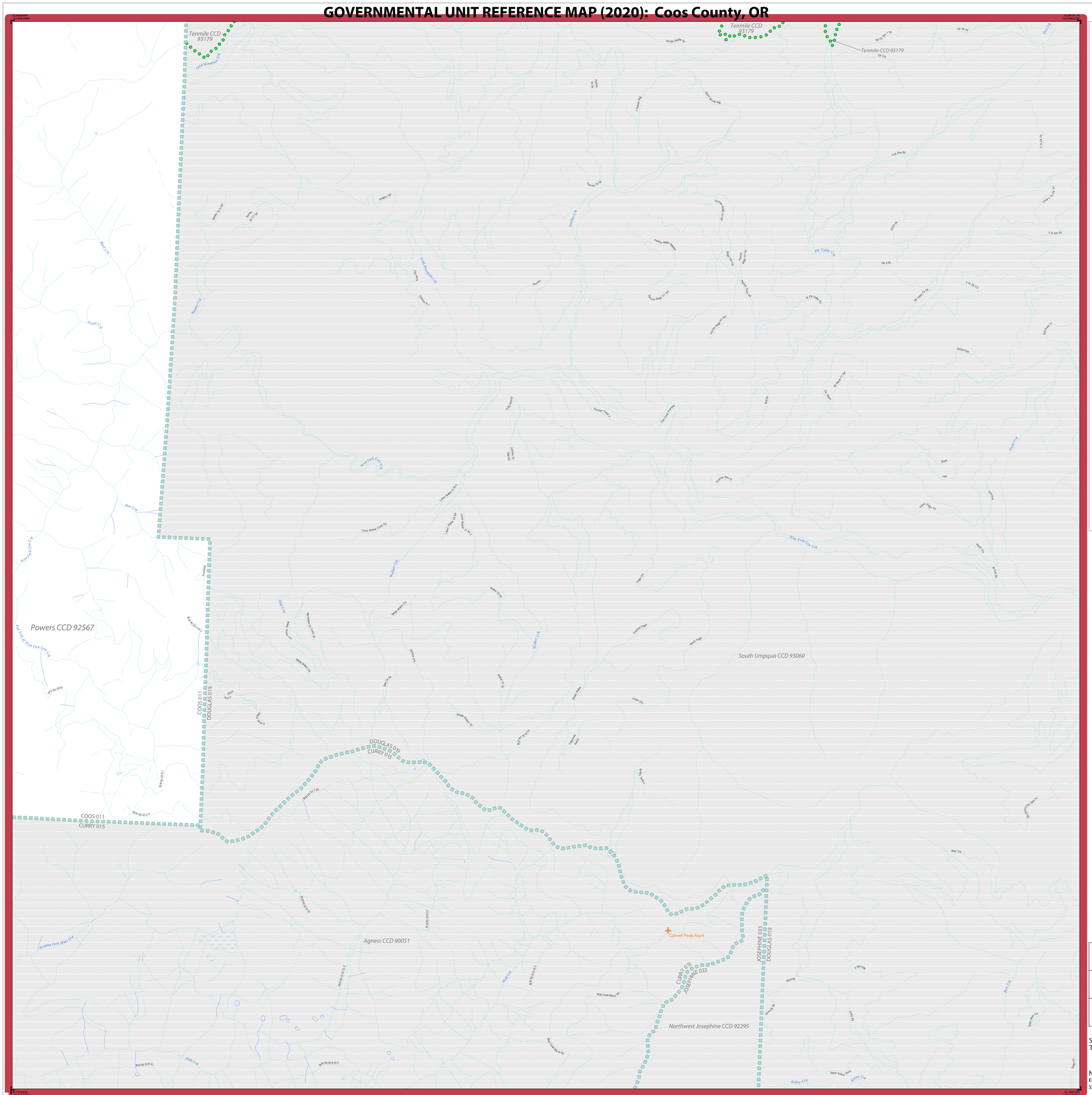
Tenmile CCD 93179
Powers CCD 92567
South Umpqua CCD 93060
Agness CCD 90051
Northwest Josephine CCD 92295
COOS 011
DOUGLAS 019
CURRY 015
JOSEPHINE 033
Calvert Peak Arprt
Elk Valley Cr
West Fork Cow Crk
Cold Mountain Crk
Beaver Crk
Grant Crk
Bear Crk
Millers Crk
Walker Crk
Hunter Crk
Mule Crk
Kelsey Crk
Pierce Crk
Pierce Rd
Lost Pine Rd
Elk Valley Rd
Upper Walker Creek Rd
Mule Creek Mtn Rd
Kelsey Creek Rd
Upper Kelsey Park
Bear Cr
Upper Bear Cr
Hatchery
Mule Creek Mtn Rd
Mule Creek Mtn Rd Rd
Middle Walker Rd
Hogback Saddle
Walker Cr Rd
Fisher Cr
Fisher Cr Rd
Crooked Finger
Dead Finger
Walker Crk
Hatchery Cr
Hatchery Rd
Grant
Tuff
Dorsey
Dorsey Rd
Hatchery Cr
Hatchery Rd
Bear Cr Rd
Upper Bear Cr
Bear Cr
Kelsey Crk
Upper Kelsey Park
Kelsey Cr
Mule Creek Mtn Rd
Mule Creek Mtn Rd Rd
Mule Cr
Mule Creek Mtn Rd
Mule Creek Mtn Rd Rd
Mule Creek Mtn Rd
Mule Creek Mtn Rd
Mule Creek Mtn

GOVERNMENTAL UNIT REFERENCE MAP (2020): Coos County, OR

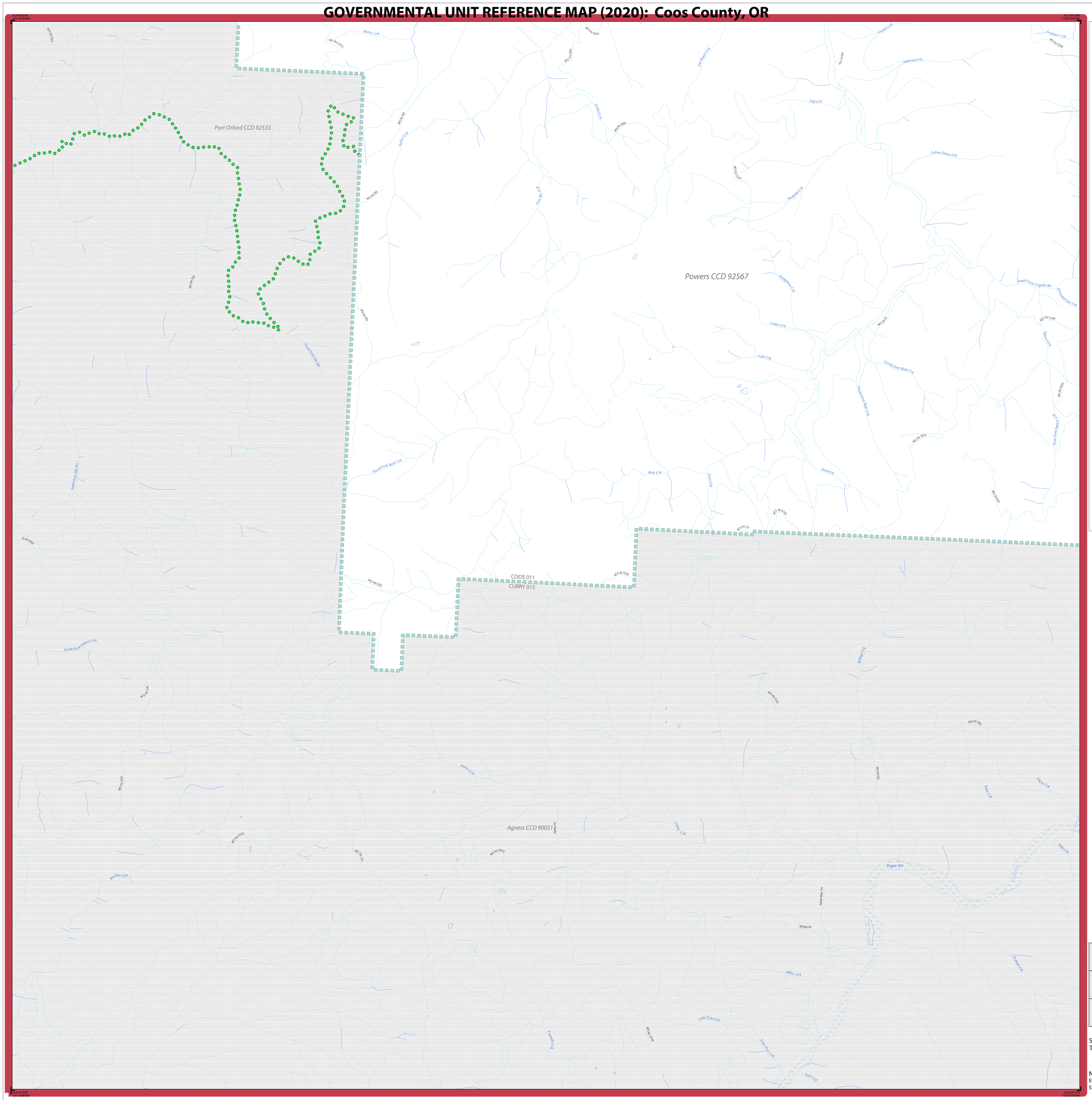

LEGEND

SYMBOL DESCRIPTION	SYMBOL	LABEL STYLE
Federal American Indian Reservation		L'ANSE RESERVATION (TA 1880)
Off-Reservation Trust Land		T1880
American Indian Tribal Subdivision		SHONTO (620)
Alaska Native Regional Corporation (ANRC)		NANA ANRC 52120
State (or statistically equivalent entity)		NEW YORK 36
County (or statistically equivalent entity)		ERIE 029
Minor Civil Division (MCD)[1]		Lee town 41460
Census County Division (CCD)[2]		Jemez CCD 91650
Consolidated City		MILFORD 47500
Incorporated Place[3]		Davis 18100
Census Designated Place (CDP)[2]		Cochiti 16560

DESCRIPTION	SYMBOL
Interstate	5
U.S. Highway	2
State Highway	4
Other Road	Marsh Ln
Cul-de-sac	
Circle	
Geographic Offset or Corridor	
4WD Trail, Stairway, Alley, Walkway, or Ferry	
Railroad	Southern RR
Pipeline or Power Line	
Ridge or Fence	
Property Line or Nonvisible Boundary	
Perennial Stream	Tumbling Cr
Intermittent Stream	Piney Cr
Mountain Peak or Hill	Mt. Baker

DESCRIPTION	SYMBOL
Water Body	Pleasant Lake
Swamp or Marsh	Okefenokee Swamp
Glacier	Bering Glacier
Airport, Airfield, or Helicopter Landing Pad	Dönärd Airfield
College or University	Coll/Univ
Military	Fort Belvoir
Prison or Juvenile Detention Center	P/JDC
Cemetery	Powell Cmtry
Golf Course	Pinehurst GlfCrs
National Park or Forest	Yosemite NP
Other Park	St Francis Park
Outside Subject Area	
Inset Area	A1

Where state, county, and/or MCD/CCD boundaries coincide, the map shows the boundary symbol for only the highest-ranking of these boundaries. Where American Indian reservation and American Indian tribal subdivision boundaries coincide, the map shows only the American Indian reservation boundaries.

Entity names are followed by either their FIPS code or census code; parentheses indicate a census code.

1 "MCD" indicates a false MCD. These are for Census Bureau use only.

2 The CCD and CDP boundaries represent statistical entities only and are not updated through the BAS.

3 Incorporated place name color corresponds to the incorporated place fill color.

Due to space limitations, some road names, along with other feature and geography names on the map, may not be shown.

The Census Bureau stores primary and alternate road names, but only primary road names are used to label the roads on these maps.

Key to Adjacent Sheets

	29	30
	32	33

Sheet Location within Entity

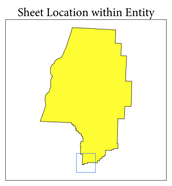

Sheet 32 of 33 PARENT sheets
Total Sheets: 40 (Index 1; Parent 33; Inset 6)

NAME: Coos County (011)
ENTITY TYPE: County or statistically equivalent entity
ST: Oregon (41)

INDEX OR PARENT SHEET #: 032
INSET SHEET #: 000000

2020 COUNTY REF MAP (PARENT)

5340241011000000032000000

All legal boundaries and names are as reported through the 2020 Boundary and Annexation Survey (BAS) and Boundary Validation Program (BVP). The boundaries shown on this map are for Census Bureau statistical data collection and tabulation purposes only; their depiction and designation for statistical purposes does not constitute a determination of jurisdictional authority or rights of ownership or entitlement.

Data Source: U.S. Census Bureau's MAF/TIGER database (TAB20), November 2020
Created by Geography Division: December 09, 2020

U.S. DEPARTMENT OF COMMERCE U.S. Census Bureau

Projection: Albers Equal Area Conic
Datum: NAD 83
Spheroid: GRS 80
1st Standard Parallel: 42 42 46
2nd Standard Parallel: 45 34 55
Central Meridian: -120 34 56
Latitude of Projection's Origin: 41 59 44
False Easting: 0
False Northing: 0

0 0.6 1.2 1.8 2.4 3 Kilometers
0 0.4 0.8 1.2 1.6 2 Miles
The plotted map scale is 1:20,000

N W E S

Boundary and Annexation Survey (BAS) ID: 24101100000
BAS Submission Deadline: March 1, 2021

PDF versions of the BAS maps are available at:
www.census.gov/programs-surveys/bas/geographies.html

For more information, or to request additional maps, please email geo.bas@census.gov, call 1-800-972-5651, or visit www.census.gov/programs-surveys/bas.html.

United States Census Bureau

GOVERNMENTAL UNIT REFERENCE MAP (2020): Coos County, OR

LEGEND

SYMBOL DESCRIPTION	SYMBOL	LABEL STYLE
Federal American Indian Reservation		L'ANSE RESERVATION (TA 1880)
Off-Reservation Trust Land		T1880
American Indian Tribal Subdivision		SHONTO (620)
Alaska Native Regional Corporation (ANRC)		*NANA ANRC 52120*
State (or statistically equivalent entity)		NEW YORK 36
County (or statistically equivalent entity)		ERIE 029
Minor Civil Division (MCD)[1]		Lee town 41460
Census County Division (CCD)[2]		*Jemez CCD 91650*
Consolidated City		MILFORD 47500
Incorporated Place[3]		Davis 18100
Census Designated Place (CDP)[2]		*Cochiti 16560*

DESCRIPTION	SYMBOL	DESCRIPTION	SYMBOL
Interstate	5	Water Body	*Pleasant Lake*
U.S. Highway	2	Swamp or Marsh	*Okefenokee Swamp*
State Highway	4	Glacier	*Bering Glacier*
Other Road	Marsh Ln	Airport, Airfield, or Helicopter Landing Pad	Donald Airfield
Cul-de-sac		College or University	Coll/Univ
Circle		Military	Fort Belvoir
Geographic Offset or Corridor		Prison or Juvenile Detention Center	P/JDC
4WD Trail, Stairway, Alley, Walkway, or Ferry		Cemetery	Powell Cmtry
Railroad	Southern RR	Golf Course	Pinehurst GlfCrs
Pipeline or Power Line		National Park or Forest	Yosemite NP
Ridge or Fence		Other Park	St Francis Park
Property Line or Nonvisible Boundary		Outside Subject Area	
Perennial Stream	*Tumbling Cr*	Inset Area	A1
Intermittent Stream	*Piney Cr*		
Mountain Peak or Hill	*Mt. Baker*		

Where state, county, and/or MCD/CCD boundaries coincide, the map shows the boundary symbol for only the highest-ranking of these boundaries. Where American Indian reservation and American Indian tribal subdivision boundaries coincide, the map shows only the American Indian reservation boundaries.

Entity names are followed by either their FIPS code or census code; parentheses indicate a census code.

1 'MCD*' indicates a false MCD. These are for Census Bureau use only.

2 The CCD and CDP boundaries represent statistical entities only and are not updated through the BAS.

3 Incorporated place name color corresponds to the incorporated place fill color.

Due to space limitations, some road names, along with other feature and geography names on the map, may not be shown.

The Census Bureau stores primary and alternate road names, but only primary road names are used to label the roads on these maps.

Key to Adjacent Sheets

29	30	31
32	33	

Sheet Location within Entity

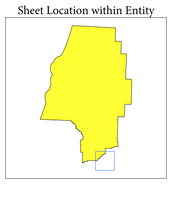

Sheet 33 of 33 PARENT sheets
Total Sheets: 40 (Index 1; Parent 33; Inset 6)

NAME: Coos County (011)
ENTITY TYPE: County or statistically equivalent entity
ST: Oregon (41)

INDEX OR PARENT SHEET #: 033
INSET SHEET #: 000000

2020 COUNTY REF MAP (PARENT)

5340241011000000033000000

All legal boundaries and names are as reported through the 2020 Boundary and Annexation Survey (BAS) and Boundary Validation Program (BVP). The boundaries shown on this map are for Census Bureau statistical data collection and tabulation purposes only; their depiction and designation for statistical purposes does not constitute a determination of jurisdictional authority or rights of ownership or entitlement.

Data Source: U.S. Census Bureau's MAF/TIGER database (TAB20), November 2020
Created by Geography Division: December 09, 2020

U.S. DEPARTMENT OF COMMERCE U.S. Census Bureau

Projection: Albers Equal Area Conic
Datum: NAD 83
Spheroid: GRS 80
1st Standard Parallel: 42 42 46
2nd Standard Parallel: 45 34 55
Central Meridian: -120 34 56
Latitude of Projection's Origin: 41 59 44
False Easting: 0
False Northing: 0

0 0.6 1.2 1.8 2.4 3 Kilometers
0 0.4 0.8 1.2 1.6 2 Miles
The plotted map scale is 1:20,000

N W E S

Boundary and Annexation Survey (BAS) ID: 24101100000
BAS Submission Deadline: March 1, 2021

PDF versions of the BAS maps are available at:
www.census.gov/programs-surveys/bas/geographies.html

For more information, or to request additional maps, please email geo.bas@census.gov, call 1-800-972-5651, or visit www.census.gov/programs-surveys/bas.html.

United States Census Bureau

GOVERNMENTAL UNIT REFERENCE MAP (2020): Coos County, OR

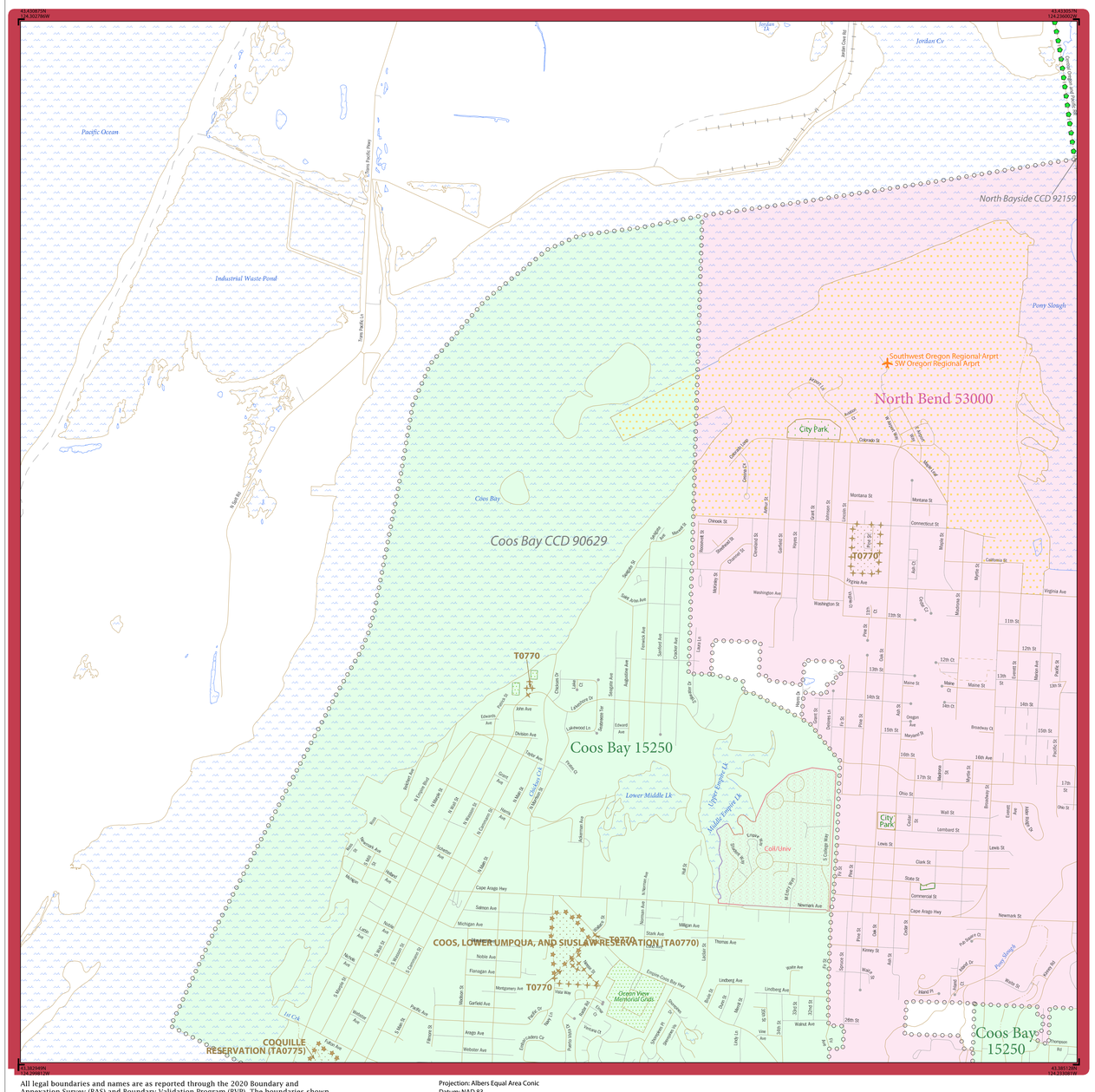

All legal boundaries and names are as reported through the 2020 Boundary and Annexation Survey (BAS) and Boundary Validation Program (BVP). The boundaries shown on this map are for Census Bureau statistical data collection and tabulation purposes only; their depiction and designation for statistical purposes does not constitute a determination of jurisdictional authority or rights of ownership or entitlement.

Data Source: U.S. Census Bureau's MAF/TIGER database (TAB20), November 2020
Created by Geography Division: December 09, 2020

U.S. DEPARTMENT OF COMMERCE U.S. Census Bureau

Projection: Albers Equal Area Conic
Datum: NAD 83
Spheroid: GRS 80
1st Standard Parallel: 42 42 46
2nd Standard Parallel: 45 34 55
Central Meridian: -120 34 56
Latitude of Projection's Origin: 41 59 44
False Easting: 0
False Northing: 0

0 0.3 0.6 0.9 1.2 1.5 Kilometers
0 0.2 0.4 0.6 0.8 1 Miles
The plotted map scale is 1:12,500

LEGEND

SYMBOL DESCRIPTION	SYMBOL	LABEL STYLE
Federal American Indian Reservation		L'ANSE RESERVATION (TA 1880)
Off-Reservation Trust Land		T1880
American Indian Tribal Subdivision		SHONTO (620)
Alaska Native Regional Corporation (ANRC)		*NANA ANRC 52120*
State (or statistically equivalent entity)		NEW YORK 36
County (or statistically equivalent entity)		ERIE 029
Minor Civil Division (MCD)[1]		Lee town 41460
Census County Division (CCD)[2]		*Jemez CCD 91650*
Consolidated City		MILFORD 47500
Incorporated Place[3]		Davis 18100
Census Designated Place (CDP)[2]		*Cochiti 16560*

DESCRIPTION	SYMBOL	DESCRIPTION	SYMBOL
Interstate	5	Water Body	*Pleasant Lake*
U.S. Highway	2	Swamp or Marsh	*Okefenokee Swamp*
State Highway	4	Glacier	*Bering Glacier*
Other Road	Marsh Ln	Airport, Airfield, or Helicopter Landing Pad	Dönärd Airfield
Cul-de-sac		College or University	Coll/Univ
Circle		Military	Fort Belvoir
Geographic Offset or Corridor		Prison or Juvenile Detention Center	P/JDC
4WD Trail, Stairway, Alley, Walkway, or Ferry		Cemetery	Powell Cmtry
Railroad	Southern RR	Golf Course	Pinehurst GlfCrs
Pipeline or Power Line		National Park or Forest	Yosemite NP
Ridge or Fence		Other Park	St Francis Park
Property Line or Nonvisible Boundary		Outside Subject Area	
Perennial Stream	*Tumbling Cr*	Inset Area	A1
Intermittent Stream	*Piney Cr*		
Mountain Peak or Hill	*Mt. Baker*		

Where state, county, and/or MCD/CCD boundaries coincide, the map shows the boundary symbol for only the highest-ranking of these boundaries. Where American Indian reservation and American Indian tribal subdivision boundaries coincide, the map shows only the American Indian reservation boundaries.

Entity names are followed by either their FIPS code or census code; parentheses indicate a census code.

1 "MCD" indicates a false MCD. These are for Census Bureau use only.

2 The CCD and CDP boundaries represent statistical entities only and are not updated through the BAS.

3 Incorporated place name color corresponds to the incorporated place fill color.

Due to space limitations, some road names, along with other feature and geography names on the map, may not be shown.

The Census Bureau stores primary and alternate road names, but only primary road names are used to label the roads on these maps.

OFF-RESERVATION TRUST LAND NAMES
T0770 Coos, Lower Umpqua, and Siuslaw

Key to Adjacent Sheets

	A1	A2
	A3	A4

Sheet Location within Entity

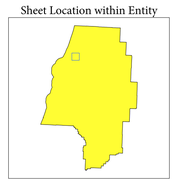

Sheet A1 of 6 INSET sheets
Total Sheets: 40 (Index 1; Parent 33; Inset 6)

NAME: Coos County (011)
ENTITY TYPE: County or statistically equivalent entity
ST: Oregon (41)

INDEX OR PARENT SHEET #: 005
INSET SHEET #: 006501

2020 COUNTY REF MAP (INSET)
5340241011000000005006501

Boundary and Annexation Survey (BAS) ID: 24101100000
BAS Submission Deadline: March 1, 2021

PDF versions of the BAS maps are available at:
www.census.gov/programs-surveys/bas/geographies.html

For more information, or to request additional maps, please email geo.bas@census.gov, call 1-800-972-5651, or visit www.census.gov/programs-surveys/bas.html.

N W E S

United States Census Bureau

GOVERNMENTAL UNIT REFERENCE MAP (2020): Coos County, OR

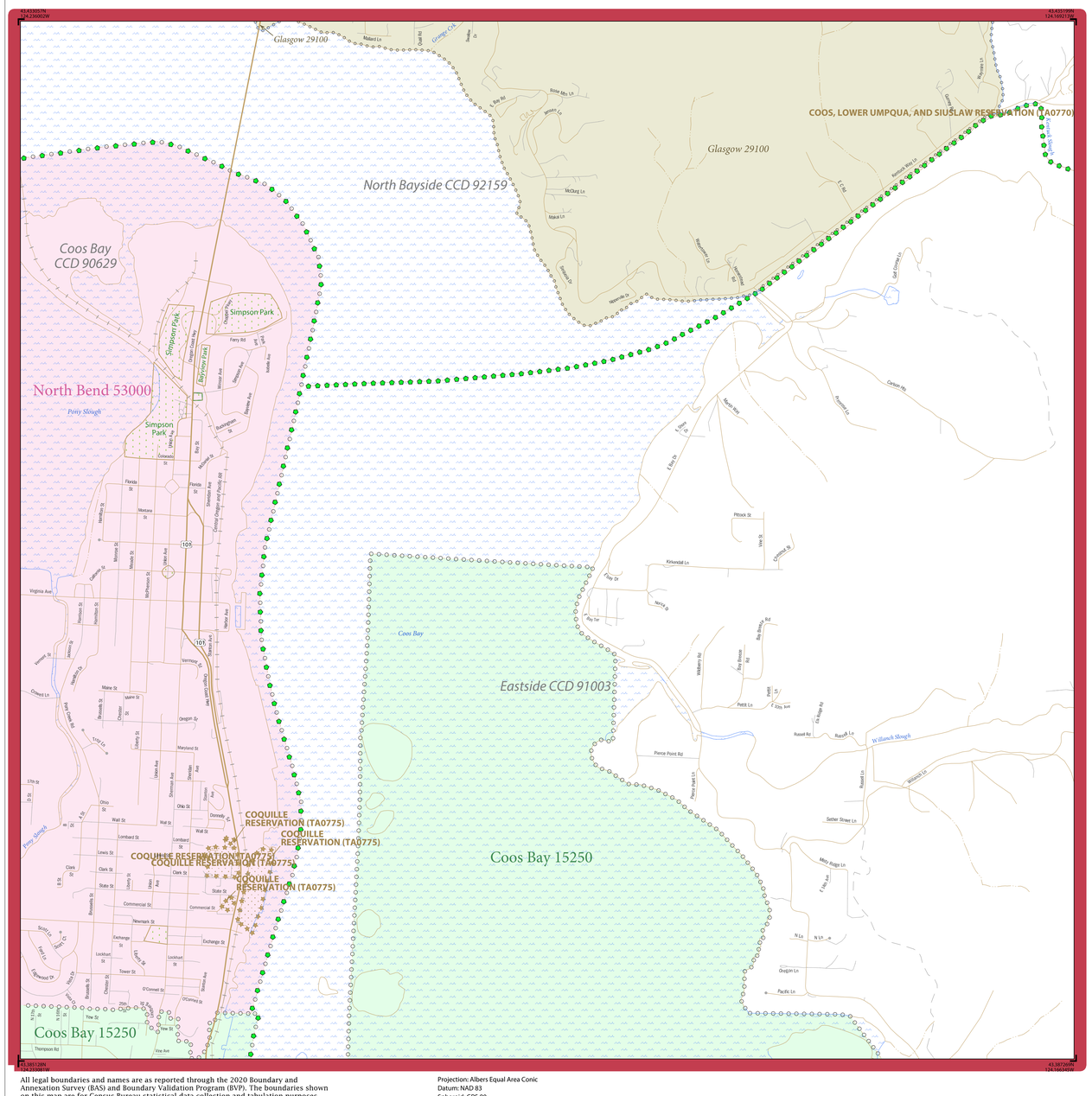

LEGEND

SYMBOL DESCRIPTION	SYMBOL	LABEL STYLE
Federal American Indian Reservation		L'ANSE RESERVATION (TA 1880)
Off-Reservation Trust Land		T1880
American Indian Tribal Subdivision		SHONTO (620)
Alaska Native Regional Corporation (ANRC)		*NANA ANRC 52120*
State (or statistically equivalent entity)		NEW YORK 36
County (or statistically equivalent entity)		ERIE 029
Minor Civil Division (MCD)[1]		Lee town 41460
Census County Division (CCD)[2]		*Jemez CCD 91650*
Consolidated City		MILFORD 47500
Incorporated Place[3]		Davis 18100
Census Designated Place (CDP)[2]		*Cochiti 16560*

DESCRIPTION	SYMBOL	DESCRIPTION	SYMBOL
Interstate	5	Water Body	*Pleasant Lake*
U.S. Highway	2	Swamp or Marsh	*Okefenokee Swamp*
State Highway	4	Glacier	*Bering Glacier*
Other Road	Marsh Ln	Airport, Airfield, or Helicopter Landing Pad	Dönärd Airfield
Cul-de-sac		College or University	Coll/Univ
Circle		Military	Fort Belvoir
Geographic Offset or Corridor		Prison or Juvenile Detention Center	P/JDC
4WD Trail, Stairway, Alley, Walkway, or Ferry		Cemetery	Powell Cmtry
Railroad	Southern RR	Golf Course	Pinehurst GlfCrs
Pipeline or Power Line		National Park or Forest	Yosemite NP
Ridge or Fence		Other Park	St Francis Park
Property Line or Nonvisible Boundary		Outside Subject Area	
Perennial Stream	*Tumbling Cr*	Inset Area	A1
Intermittent Stream	*Piney Cr*		
Mountain Peak or Hill	*Mt. Baker*		

Where state, county, and/or MCD/CCD boundaries coincide, the map shows the boundary symbol for only the highest-ranking of these boundaries. Where American Indian reservation and American Indian tribal subdivision boundaries coincide, the map shows only the American Indian reservation boundaries.

Entity names are followed by either their FIPS code or census code; parentheses indicate a census code.

1 'MCD*' indicates a false MCD. These are for Census Bureau use only.

2 The CCD and CDP boundaries represent statistical entities only and are not updated through the BAS.

3 Incorporated place name color corresponds to the incorporated place fill color.

Due to space limitations, some road names, along with other feature and geography names on the map, may not be shown.

The Census Bureau stores primary and alternate road names, but only primary road names are used to label the roads on these maps.

Key to Adjacent Sheets

A1	A2	
A3	A4	

Sheet Location within Entity

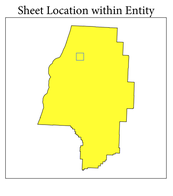

Sheet A2 of 6 INSET sheets
Total Sheets: 40 (Index 1; Parent 33; Inset 6)

NAME: Coos County (011)
ENTITY TYPE: County or statistically equivalent entity
ST: Oregon (41)

INDEX OR PARENT SHEET #: 006
INSET SHEET #: 006502

2020 COUNTY REF MAP (INSET)

5340241011000000006006502

All legal boundaries and names are as reported through the 2020 Boundary and Annexation Survey (BAS) and Boundary Validation Program (BVP). The boundaries shown on this map are for Census Bureau statistical data collection and tabulation purposes only; their depiction and designation for statistical purposes does not constitute a determination of jurisdictional authority or rights of ownership or entitlement.

Data Source: U.S. Census Bureau's MAF/TIGER database (TAB20), November 2020
Created by Geography Division: December 09, 2020

U.S. DEPARTMENT OF COMMERCE U.S. Census Bureau

Projection: Albers Equal Area Conic
Datum: NAD 83
Spheroid: GRS 80
1st Standard Parallel: 42 42 46
2nd Standard Parallel: 45 34 55
Central Meridian: -120 34 56
Latitude of Projection's Origin: 41 59 44
False Easting: 0
False Northing: 0

0 0.3 0.6 0.9 1.2 1.5 Kilometers
0 0.2 0.4 0.6 0.8 1 Miles
The plotted map scale is 1:12,500

N W E S

Boundary and Annexation Survey (BAS) ID: 24101100000
BAS Submission Deadline: March 1, 2021

PDF versions of the BAS maps are available at:
www.census.gov/programs-surveys/bas/geographies.html

For more information, or to request additional maps, please email geo.bas@census.gov, call 1-800-972-5651, or visit www.census.gov/programs-surveys/bas.html.

United States Census Bureau

GOVERNMENTAL UNIT REFERENCE MAP (2020): Coos County, OR

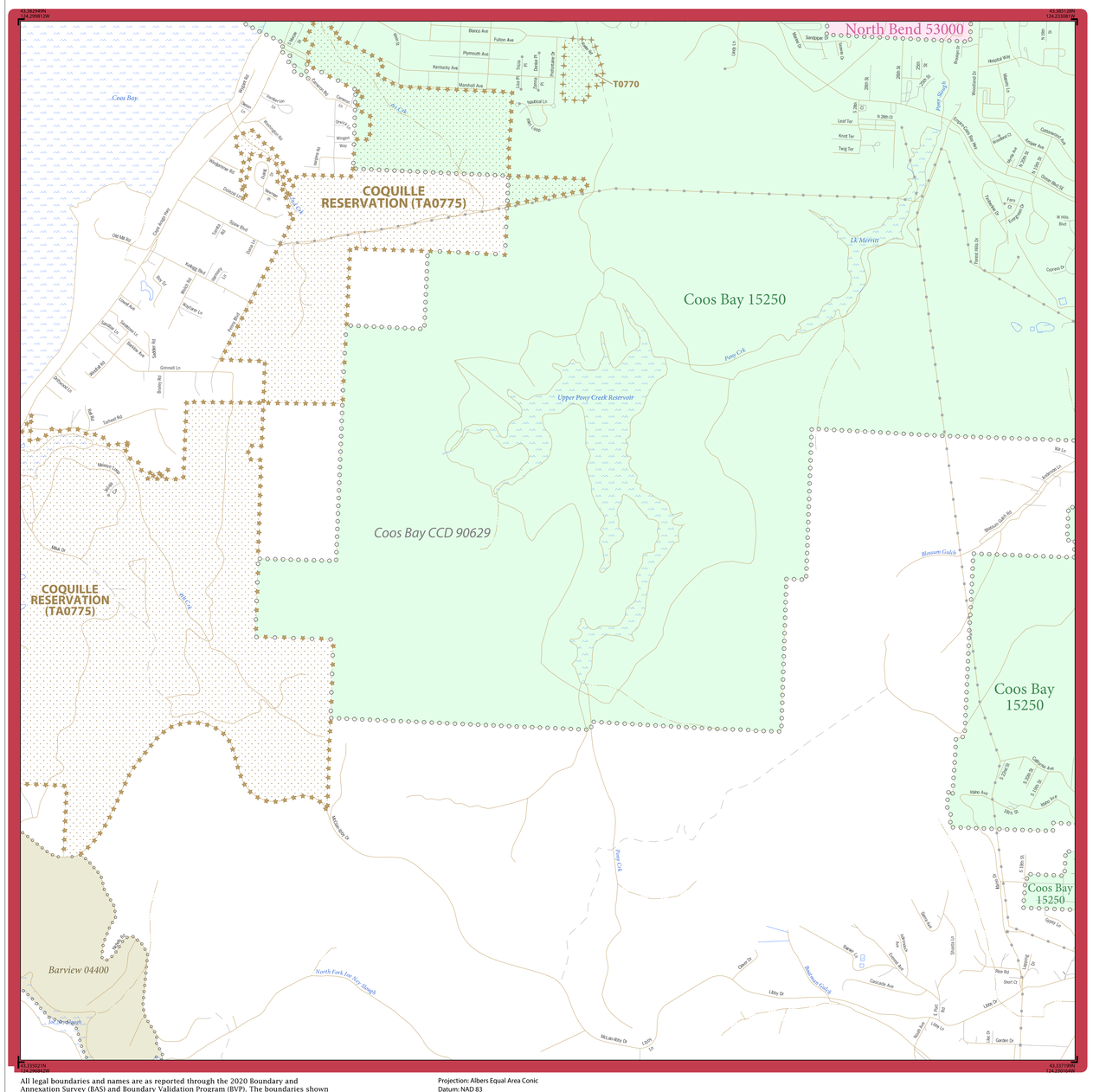

All legal boundaries and names are as reported through the 2020 Boundary and Annexation Survey (BAS) and Boundary Validation Program (BVP). The boundaries shown on this map are for Census Bureau statistical data collection and tabulation purposes only; their depiction and designation for statistical purposes does not constitute a determination of jurisdictional authority or rights of ownership or entitlement.

Data Source: U.S. Census Bureau's MAF/TIGER database (TAB20), November 2020
Created by Geography Division: December 09, 2020

U.S. DEPARTMENT OF COMMERCE U.S. Census Bureau

Projection: Albers Equal Area Conic
Datum: NAD 83
Spheroid: GRS 80
1st Standard Parallel: 42 42 46
2nd Standard Parallel: 45 34 55
Central Meridian: -120 34 56
Latitude of Projection's Origin: 41 59 44
False Easting: 0
False Northing: 0

0 0.3 0.6 0.9 1.2 1.5 Kilometers
0 0.2 0.4 0.6 0.8 1 Miles
The plotted map scale is 1:12,500

N W E S

Boundary and Annexation Survey (BAS) ID: 24101100000
BAS Submission Deadline: March 1, 2021

PDF versions of the BAS maps are available at:
www.census.gov/programs-surveys/bas/geographies.html

For more information, or to request additional maps, please email geo.bas@census.gov, call 1-800-972-5651, or visit www.census.gov/programs-surveys/bas.html.

LEGEND

SYMBOL DESCRIPTION	SYMBOL	LABEL STYLE
Federal American Indian Reservation		L'ANSE RESERVATION (TA 1880)
Off-Reservation Trust Land		T1880
American Indian Tribal Subdivision		SHONTO (620)
Alaska Native Regional Corporation (ANRC)		*NANA ANRC 52120*
State (or statistically equivalent entity)		NEW YORK 36
County (or statistically equivalent entity)		ERIE 029
Minor Civil Division (MCD)[1]		Lee town 41460
Census County Division (CCD)[2]		*Jemez CCD 91650*
Consolidated City		MILFORD 47500
Incorporated Place[3]		Davis 18100
Census Designated Place (CDP)[2]		*Cochiti 16560*

DESCRIPTION	SYMBOL	DESCRIPTION	SYMBOL
Interstate	5	Water Body	*Pleasant Lake*
U.S. Highway	2	Swamp or Marsh	*Okefenokee Swamp*
State Highway	4	Glacier	*Bering Glacier*
Other Road	Marsh Ln	Airport, Airfield, or Helicopter Landing Pad	Dönärd Airfoyh
Cul-de-sac		College or University	Coll/Univ
Circle		Military	Fort Belvoir
Geographic Offset or Corridor		Prison or Juvenile Detention Center	P/JDC
4WD Trail, Stairway, Alley, Walkway, or Ferry		Cemetery	Powell Cmtry
Railroad	Southern RR	Golf Course	Pinehurst GlfCrs
Pipeline or Power Line		National Park or Forest	Yosemite NP
Ridge or Fence		Other Park	St Francis Park
Property Line or Nonvisible Boundary		Outside Subject Area	
Perennial Stream	*Tumbling Cr*	Inset Area	A1
Intermittent Stream	*Piney Cr*		
Mountain Peak or Hill	*Mt. Baker*		

Where state, county, and/or MCD/CCD boundaries coincide, the map shows the boundary symbol for only the highest-ranking of these boundaries. Where American Indian reservation and American Indian tribal subdivision boundaries coincide, the map shows only the American Indian reservation boundaries.

Entity names are followed by either their FIPS code or census code; parentheses indicate a census code.

1 "MCD" indicates a false MCD. These are for Census Bureau use only.

2 The CCD and CDP boundaries represent statistical entities only and are not updated through the BAS.

3 Incorporated place name color corresponds to the incorporated place fill color.

Due to space limitations, some road names, along with other feature and geography names on the map, may not be shown.

The Census Bureau stores primary and alternate road names, but only primary road names are used to label the roads on these maps.

OFF-RESERVATION TRUST LAND NAMES
T0770 Coos, Lower Umpqua, and Siuslaw

Key to Adjacent Sheets

	A1	A2
	A3	A4

Sheet Location within Entity

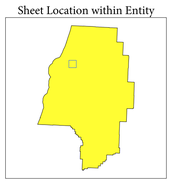

Sheet A3 of 6 INSET sheets
Total Sheets: 40 (Index 1; Parent 33; Inset 6)

NAME: Coos County (011)
ENTITY TYPE: County or statistically equivalent entity
ST: Oregon (41)

INDEX OR PARENT SHEET #: 010
INSET SHEET #: 006503

2020 COUNTY REF MAP (INSET)
5340241011000000100065 03

United States Census Bureau

GOVERNMENTAL UNIT REFERENCE MAP (2020): Coos County, OR

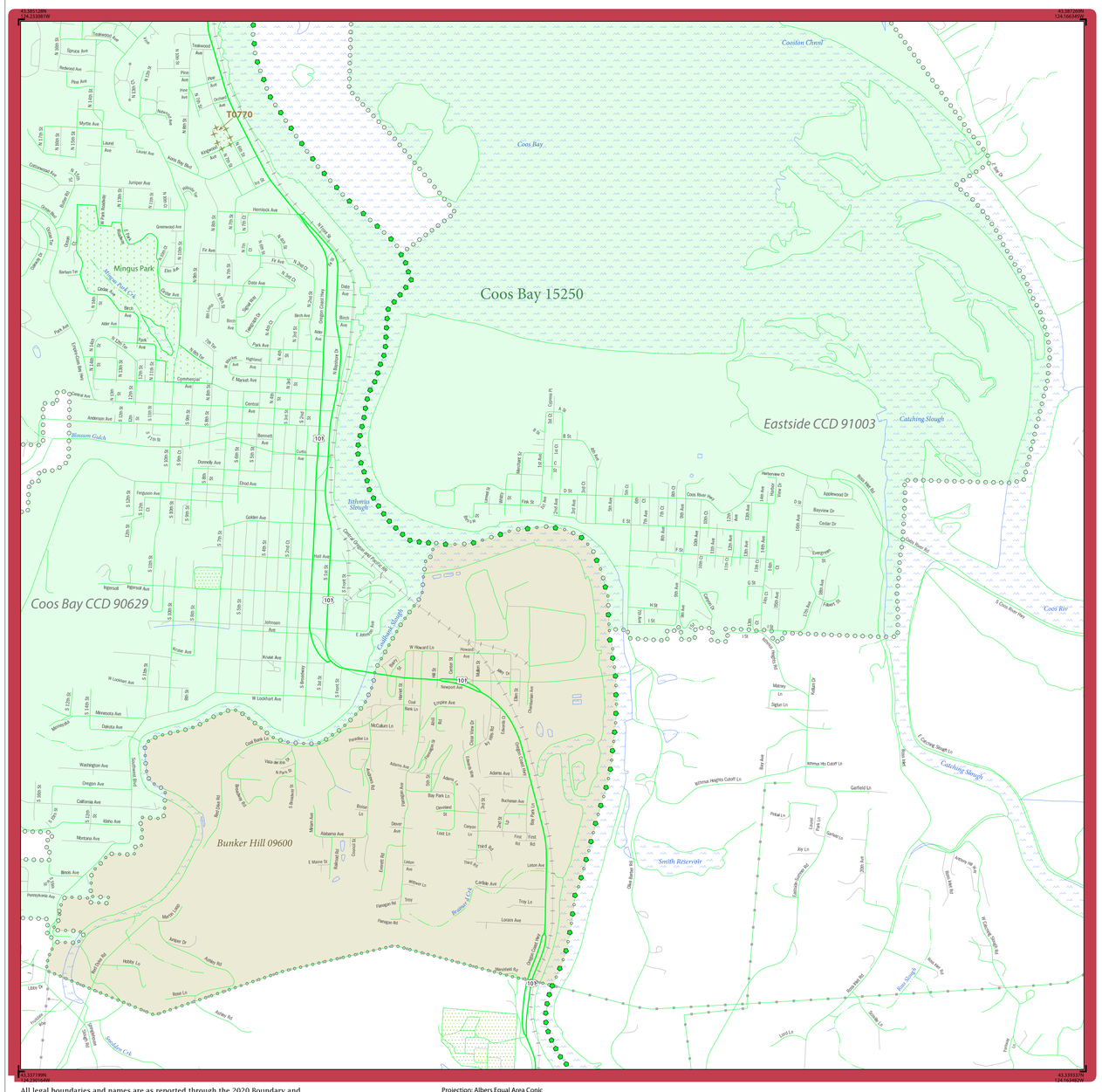

All legal boundaries and names are as reported through the 2020 Boundary and Annexation Survey (BAS) and Boundary Validation Program (BVP). The boundaries shown on this map are for Census Bureau statistical data collection and tabulation purposes only; their depiction and designation for statistical purposes does not constitute a determination of jurisdictional authority or rights of ownership or entitlement.

Data Source: U.S. Census Bureau's MAF/TIGER database (TAB20), November 2020
Created by Geography Division: December 09, 2020

U.S. DEPARTMENT OF COMMERCE U.S. Census Bureau

Projection: Albers Equal Area Conic
Datum: NAD 83
Spheroid: GRS 80
1st Standard Parallel: 42 42 46
2nd Standard Parallel: 45 34 55
Central Meridian: -120 34 56
Latitude of Projection's Origin: 41 59 44
False Easting: 0
False Northing: 0

0 0.3 0.6 0.9 1.2 1.5 Kilometers
0 0.2 0.4 0.6 0.8 1 Miles
The plotted map scale is 1:12,500

N W E S

Boundary and Annexation Survey (BAS) ID: 24101100000
BAS Submission Deadline: March 1, 2021

PDF versions of the BAS maps are available at:
www.census.gov/programs-surveys/bas/geographies.html

For more information, or to request additional maps, please email geo.bas@census.gov, call 1-800-972-5651, or visit www.census.gov/programs-surveys/bas.html.

LEGEND

SYMBOL DESCRIPTION	SYMBOL	LABEL STYLE
Federal American Indian Reservation		L'ANSE RESERVATION (TA 1880)
Off-Reservation Trust Land		T1880
American Indian Tribal Subdivision		SHONTO (620)
Alaska Native Regional Corporation (ANRC)		*NANA ANRC 52120*
State (or statistically equivalent entity)		NEW YORK 36
County (or statistically equivalent entity)		ERIE 029
Minor Civil Division (MCD)[1]		Lee town 41460
Census County Division (CCD)[2]		*Jemez CCD 91650*
Consolidated City		MILFORD 47500
Incorporated Place[3]		Davis 18100
Census Designated Place (CDP)[2]		*Cochiti 16560*

DESCRIPTION	SYMBOL	DESCRIPTION	SYMBOL
Interstate	5	Water Body	Pleasant Lake
U.S. Highway	2	Swamp or Marsh	Okefenokee Swamp
State Highway	4	Glacier	Bering Glacier
Other Road	Marsh Ln	Airport, Airfield, or Helicopter Landing Pad	Donald Airport
Cul-de-sac		College or University	Coll/Univ
Circle		Military	Fort Belvoir
Geographic Offset or Corridor		Prison or Juvenile Detention Center	P/JDC
4WD Trail, Stairway, Alley, Walkway, or Ferry		Cemetery	Powell Cmtry
Railroad	Southern RR	Golf Course	Pinehurst GlfCrs
Pipeline or Power Line		National Park or Forest	Yosemite NP
Ridge or Fence		Other Park	St Francis Park
Property Line or Nonvisible Boundary		Outside Subject Area	
Perennial Stream	Tumbling Cr	Inset Area	A1
Intermittent Stream	Piney Cr		
Mountain Peak or Hill	Mt. Baker		

Where state, county, and/or MCD/CCD boundaries coincide, the map shows the boundary symbol for only the highest-ranking of these boundaries. Where American Indian reservation and American Indian tribal subdivision boundaries coincide, the map shows only the American Indian reservation boundaries.

Entity names are followed by either their FIPS code or census code; parentheses indicate a census code.

1 'MCD*' indicates a false MCD. These are for Census Bureau use only.

2 The CCD and CDP boundaries represent statistical entities only and are not updated through the BAS.

3 Incorporated place name color corresponds to the incorporated place fill color.

Due to space limitations, some road names, along with other feature and geography names on the map, may not be shown.

The Census Bureau stores primary and alternate road names, but only primary road names are used to label the roads on these maps.

OFF-RESERVATION TRUST LAND NAMES
T0770 Coos, Lower Umpqua, and Siuslaw

Key to Adjacent Sheets

A1	A2	
A3	A4	

Sheet Location within Entity

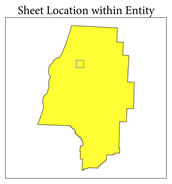

Sheet A4 of 6 INSET sheets
Total Sheets: 40 (Index 1; Parent 33; Inset 6)

NAME: Coos County (011)
ENTITY TYPE: County or statistically equivalent entity
ST: Oregon (41)

INDEX OR PARENT SHEET #: 011
INSET SHEET #: 006504

2020 COUNTY REF MAP (INSET)

5340241011000000011006504

GOVERNMENTAL UNIT REFERENCE MAP (2020): Coos County, OR

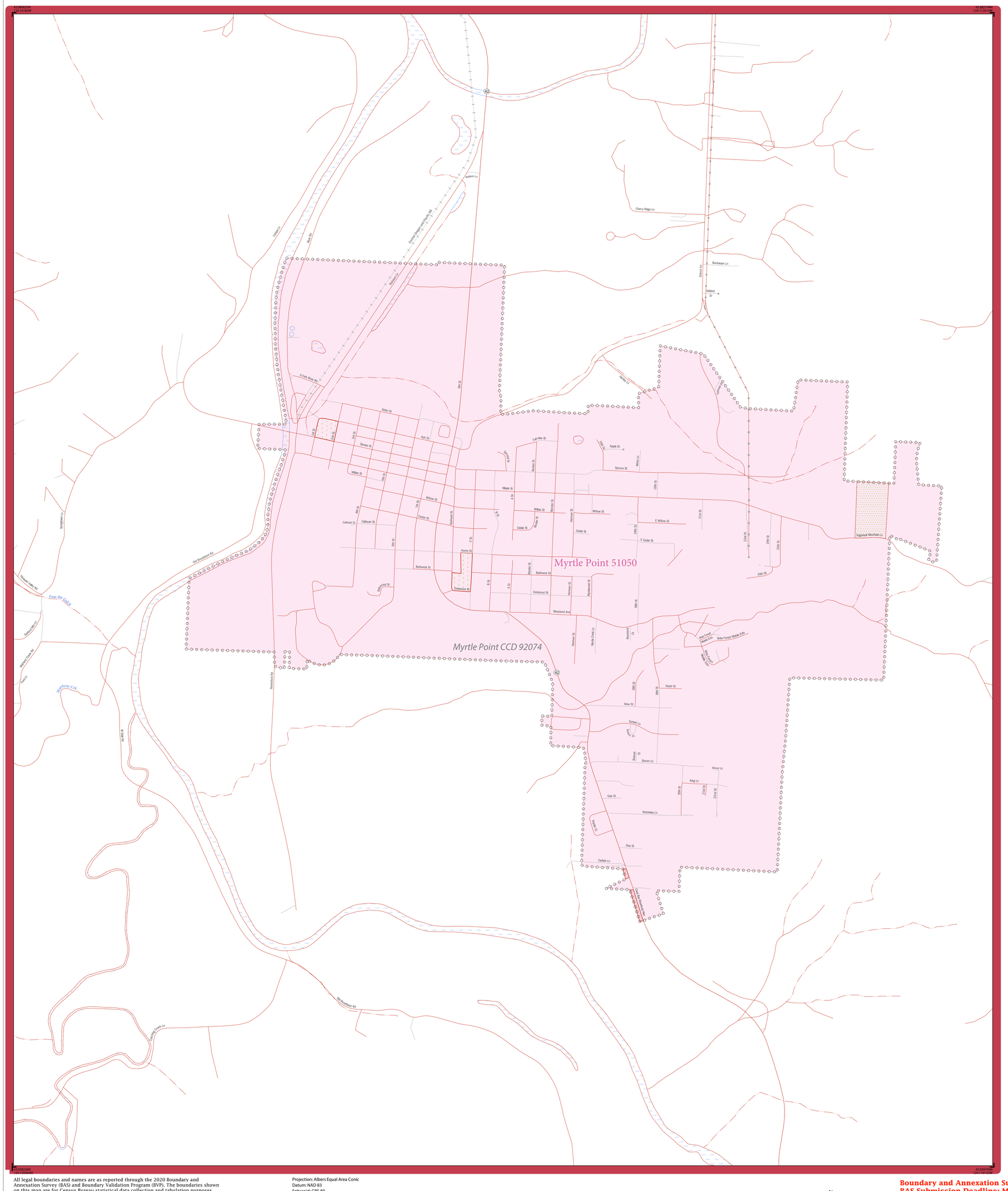
Myrtle Point 51050
Myrtle Point CCD 92074
Maple St
Willow St
Cedar St
Harris St
Bothwick St
Dobonout St
Maryland Ave
Hazel St
View St
Stover Ln
King Ln
Kinchelee Ln
Pine St
Carlisle Ln
Oak St
Ash St
Alder St
Spruce St
Apple Dr
Cherry Ridge Ln
Buchanan Ln
Sugarloaf Mountain Ln
Four Bit Gulch
McKinney Crk
Cherry Creek Rd
Old Bandon Rd
Old Milltown Rd
Lakeside Dr
Hwy 42
Myrtle Point Hwy
Brite Forest Meade Exit
Brite Forest Meade Entr
Brite Forest Meade Exit
Brite Forest Meade Entr
Brite Rd
Rosebud Rd
Lakeside Dr
Cherry Creek and Plank Rd
Ellendale Dr
Sitkum Ln
Hickland Dr
Hwy 42
Hwy 42
Hwy 42

GOVERNMENTAL UNIT REFERENCE MAP (2020): Coos County, OR

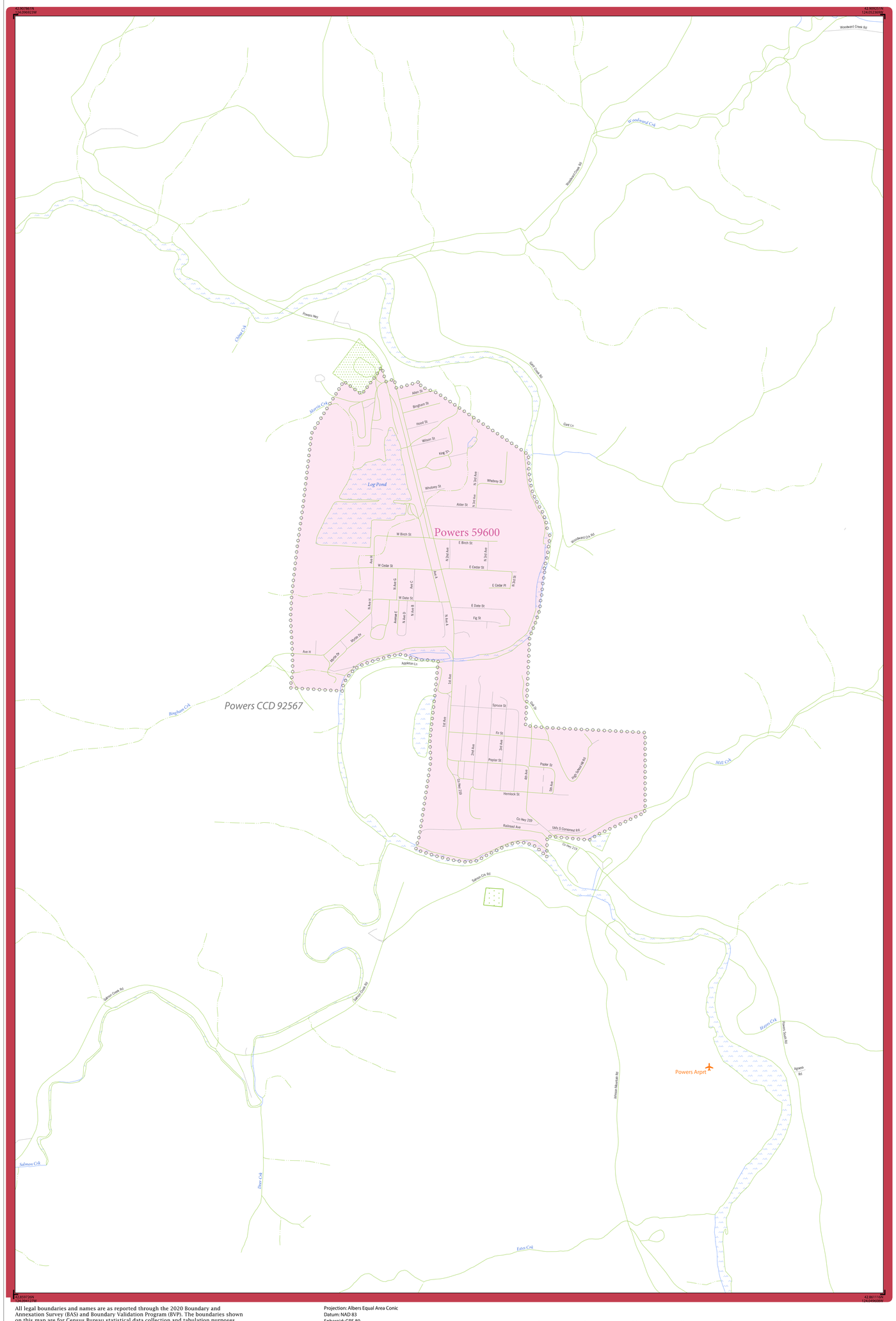

LEGEND

SYMBOL DESCRIPTION	SYMBOL	LABEL STYLE
Federal American Indian Reservation		L'ANSE RESERVATION (TA 1880)
Off-Reservation Trust Land		T1880
American Indian Tribal Subdivision		SHONTO (620)
Alaska Native Regional Corporation (ANRC)		*NANA ANRC 52120*
State (or statistically equivalent entity)		NEW YORK 36
County (or statistically equivalent entity)		ERIE 029
Minor Civil Division (MCD)[1]		Lee town 41460
Census County Division (CCD)[2]		*Jemez CCD 91650*
Consolidated City		MILFORD 47500
Incorporated Place[3]		Davis 18100
Census Designated Place (CDP)[2]		*Cochiti 16560*

DESCRIPTION	SYMBOL	DESCRIPTION	SYMBOL
Interstate	5	Water Body	*Pleasant Lake*
U.S. Highway	2	Swamp or Marsh	*Okefenokee Swamp*
State Highway	4	Glacier	*Bering Glacier*
Other Road	Marsh Ln	Airport, Airfield, or Helicopter Landing Pad	Donald Airport
Cul-de-sac		College or University	Coll/Univ
Circle		Military	Fort Belvoir
Geographic Offset or Corridor		Prison or Juvenile Detention Center	P/JDC
4WD Trail, Stairway, Alley, Walkway, or Ferry		Cemetery	Powell Cmtry
Railroad	Southern RR	Golf Course	Pinehurst Gl/Crs
Pipeline or Power Line		National Park or Forest	Yosemite NP
Ridge or Fence		Other Park	St Francis Park
Property Line or Nonvisible Boundary		Outside Subject Area	
Perennial Stream	*Tumbling Cr*	Inset Area	A1
Intermittent Stream	*Piney Cr*		
Mountain Peak or Hill	*Mt. Baker*		

Where state, county, and/or MCD/CCD boundaries coincide, the map shows the boundary symbol for only the highest-ranking of these boundaries. Where American Indian reservation and American Indian tribal subdivision boundaries coincide, the map shows only the American Indian reservation boundaries.

Entity names are followed by either their FIPS code or census code; parentheses indicate a census code.

1 'MCD*' indicates a false MCD. These are for Census Bureau use only.

2 The CCD and CDP boundaries represent statistical entities only and are not updated through the BAS.

3 Incorporated place name color corresponds to the incorporated place fill color.

Due to space limitations, some road names, along with other feature and geography names on the map, may not be shown.

The Census Bureau stores primary and alternate road names, but only primary road names are used to label the roads on these maps.

Sheet Location within Entity

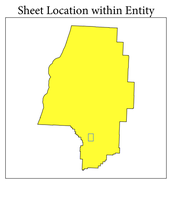

Sheet C1 of 6 INSET sheets
Total Sheets: 40 (Index 1; Parent 33; Inset 6)

NAME: Coos County (011)
ENTITY TYPE: County or statistically equivalent entity
ST: Oregon (41)

INDEX OR PARENT SHEET #: 026
INSET SHEET #: 006701

2020 COUNTY REF MAP (INSET)
5340241011000000026006701

All legal boundaries and names are as reported through the 2020 Boundary and Annexation Survey (BAS) and Boundary Validation Program (BVP). The boundaries shown on this map are for Census Bureau statistical data collection and tabulation purposes only; their depiction and designation for statistical purposes does not constitute a determination of jurisdictional authority or rights of ownership or entitlement.

Data Source: U.S. Census Bureau's MAF/TIGER database (TAB20), November 2020
Created by Geography Division: December 09, 2020

U.S. DEPARTMENT OF COMMERCE U.S. Census Bureau

Projection: Albers Equal Area Conic
Datum: NAD 83
Spheroid: GRS 80
1st Standard Parallel: 42 42 46
2nd Standard Parallel: 45 34 55
Central Meridian: -120 34 56
Latitude of Projection's Origin: 41 59 44
False Easting: 0
False Northing: 0

0 0.2 0.4 0.6 0.8 1 Kilometers
0 0.1 0.2 0.3 0.4 0.5 Miles
The plotted map scale is 1:7,556

N W E S

Boundary and Annexation Survey (BAS) ID: 24101100000
BAS Submission Deadline: March 1, 2021

PDF versions of the BAS maps are available at:
www.census.gov/programs-surveys/bas/geographies.html

For more information, or to request additional maps, please email geo.bas@census.gov, call 1-800-972-5651, or visit www.census.gov/programs-surveys/bas.html.

United States Census Bureau