GOVERNMENTAL UNIT REFERENCE MAP (2020): Josephine County, OR

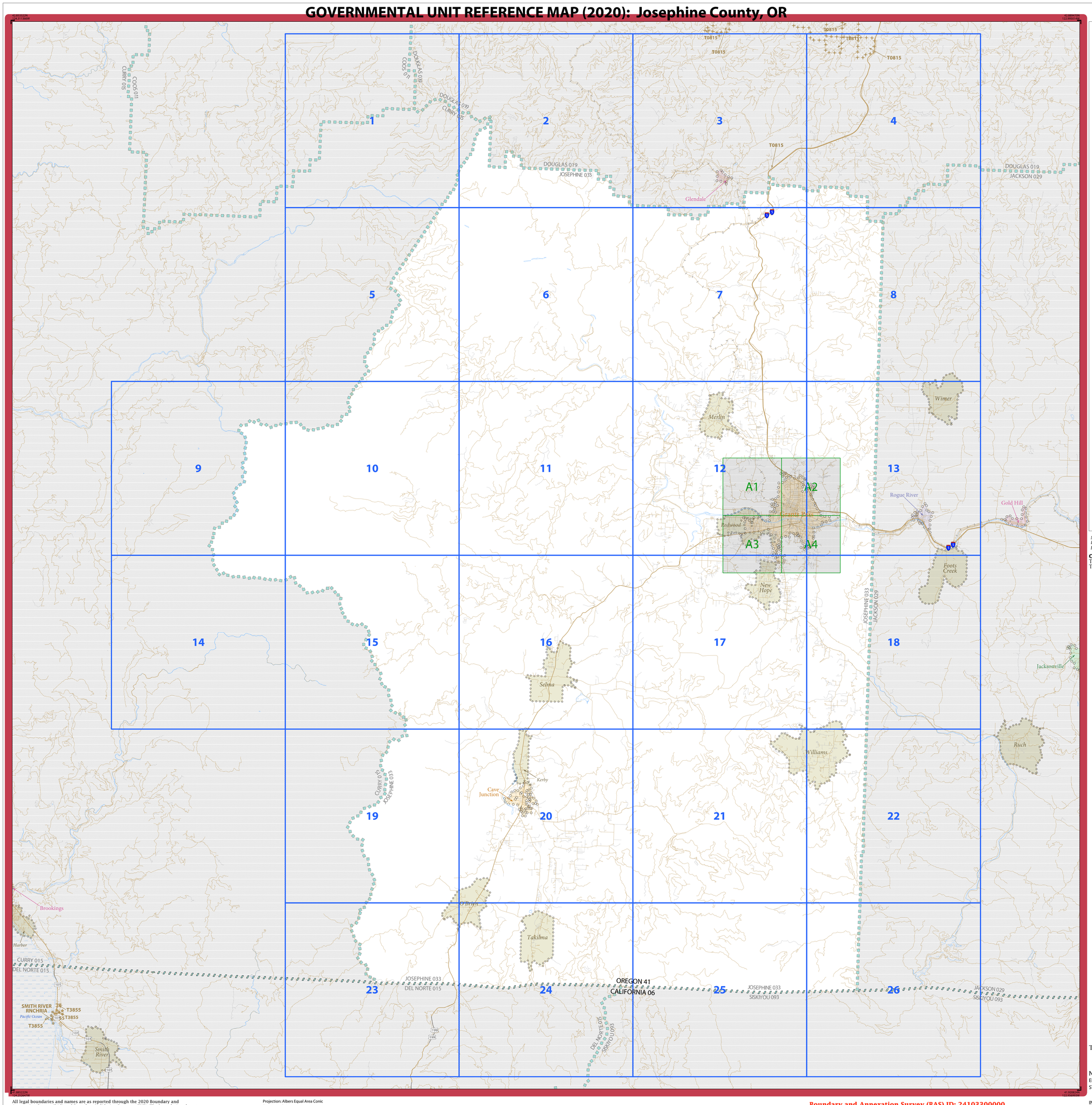

LEGEND

SYMBOL DESCRIPTION	SYMBOL	LABEL STYLE
Federal American Indian Reservation		L'ANSE RESERVATION (TA 1880)
Off-Reservation Trust Land		T1880
American Indian Tribal Subdivision		SHONTO (620)
Alaska Native Regional Corporation (ANRC)		*NANA ANRC 52120*
State (or statistically equivalent entity)		NEW YORK 36
County (or statistically equivalent entity)		ERIE 029
Minor Civil Division (MCD)[1]		Lee town 41460
Census County Division (CCD)[2]		*Jemez CCD 91650*
Consolidated City		MILFORD 47500
Incorporated Place[3]		Davis 18100
Census Designated Place (CDP)[2]		*Cochiti 16560*

DESCRIPTION	SYMBOL
Interstate	
U.S. Highway	
State Highway	
Other Road	Marsh Ln
Cul-de-sac	
Circle	
Geographic Offset or Corridor	
4WD Trail, Stairway, Alley, Walkway, or Ferry	
Railroad	Southern RR
Pipeline or Power Line	
Ridge or Fence	
Property Line or Nonvisible Boundary	
Perennial Stream	Tumbling Cr
Intermittent Stream	Piney Cr
Mountain Peak or Hill	Mt. Baker

DESCRIPTION	SYMBOL
Water Body	Pleasant Lake
Swamp or Marsh	Okefenokee Swamp
Glacier	Bering Glacier
Airport, Airfield, or Helicopter Landing Pad	Dönärd Airport
College or University	Coll/Univ
Military	Fort Belvoir
Prison or Juvenile Detention Center	P/JDC
Cemetery	Powell Cmtry
Golf Course	Pinehurst GlfCrs
National Park or Forest	Yosemite NP
Other Park	St Francis Park
Outside Subject Area	
Inset Area	A1

Where state, county, and/or MCD/CCD boundaries coincide, the map shows the boundary symbol for only the highest-ranking of these boundaries. Where American Indian reservation and American Indian tribal subdivision boundaries coincide, the map shows only the American Indian reservation boundaries.

Entity names are followed by either their FIPS code or census code; parentheses indicate a census code.

1 'MCD" indicates a false MCD. These are for Census Bureau use only.

2 The CCD and CDP boundaries represent statistical entities only and are not updated through the BAS.

3 Incorporated place name color corresponds to the incorporated place fill color.

Due to space limitations, some road names, along with other feature and geography names on the map, may not be shown.

The Census Bureau stores primary and alternate road names, but only primary road names are used to label the roads on these maps.

Note: This index map sheet provides the map sheet configuration in relation to the subject entity. Due to scale limitations, map content may be simplified. Refer to parent and/or inset map sheets for detailed map content.

OFF-RESERVATION TRUST LAND NAMES
T0815 Cow Creek
T3855 Smith River

Total Sheets: 31 (Index 1; Parent 26; Inset 4)

NAME: Josephine County (033)
ENTITY TYPE: County or statistically equivalent entity
ST: Oregon (41)

INDEX OR PARENT SHEET #: 000
INSET SHEET #: 000000

2020 COUNTY REF-MAP (INDEX)

5340241033000000000000

All legal boundaries and names are as reported through the 2020 Boundary and Annexation Survey (BAS) and Boundary Validation Program (BVP). The boundaries shown on this map are for Census Bureau statistical data collection and tabulation purposes only; their depiction and designation for statistical purposes does not constitute a determination of jurisdictional authority or rights of ownership or entitlement.

Data Source: U.S. Census Bureau's MAF/TIGER database (TAB20), November 2020
Created by Geography Division: December 09, 2020

U.S. DEPARTMENT OF COMMERCE U.S. Census Bureau

Projection: Albers Equal Area Conic
Datum: NAD 83
Spheroid: GRS 80
1st Standard Parallel: 42 42 46
2nd Standard Parallel: 45 34 55
Central Meridian: -120 34 56
Latitude of Projection's Origin: 41 59 44
False Easting: 0
False Northing: 0

0 4 8 12 16 20 Kilometers
0 2 4 6 8 10 Miles
The plotted map scale is 1:147,384

N W E S

Boundary and Annexation Survey (BAS) ID: 24103300000
BAS Submission Deadline: March 1, 2021

PDF versions of the BAS maps are available at:
www.census.gov/programs-surveys/bas/geographies.html

For more information, or to request additional maps, please email geo.bas@census.gov, call 1-800-972-5651, or visit www.census.gov/programs-surveys/bas.html.

United States Census Bureau

GOVERNMENTAL UNIT REFERENCE MAP (2020): Josephine County, OR

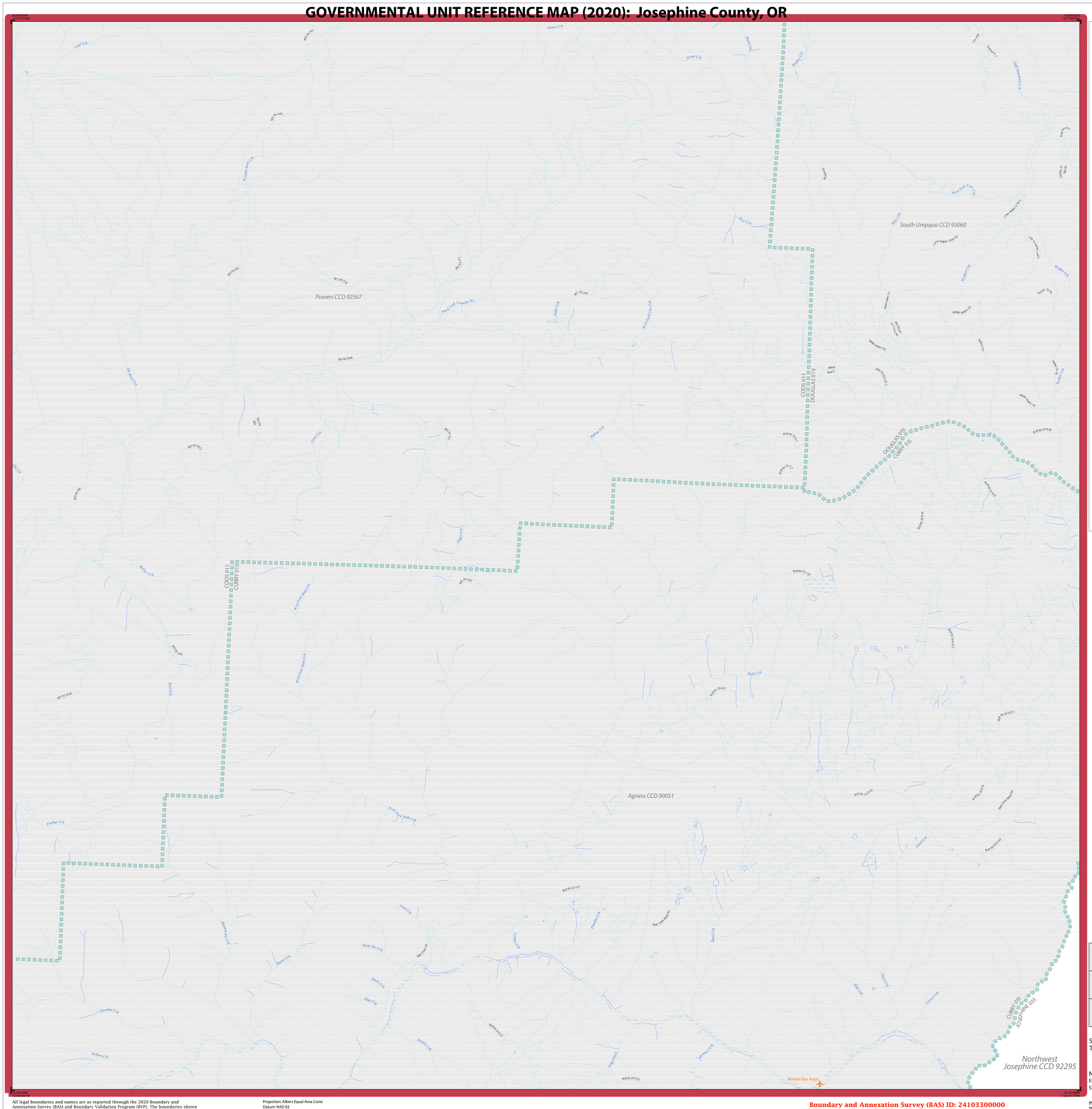

LEGEND

SYMBOL DESCRIPTION	SYMBOL	LABEL STYLE
Federal American Indian Reservation		L'ANSE RESERVATION (TA 1880)
Off-Reservation Trust Land		T1880
American Indian Tribal Subdivision		SHONTO (620)
Alaska Native Regional Corporation (ANRC)		NANA ANRC 52120
State (or statistically equivalent entity)		NEW YORK 36
County (or statistically equivalent entity)		ERIE 029
Minor Civil Division (MCD)[1]		Lee town 41460
Census County Division (CCD)[2]		Jemez CCD 91650
Consolidated City		MILFORD 47500
Incorporated Place[3]		Davis 18100
Census Designated Place (CDP)[2]		Cochiti 16560

DESCRIPTION	SYMBOL	DESCRIPTION	SYMBOL
Interstate	5	Water Body	Pleasant Lake
U.S. Highway	2	Swamp or Marsh	Okefenokee Swamp
State Highway	4	Glacier	Bering Glacier
Other Road	Marsh Ln	Airport, Airfield, or Helicopter Landing Pad	Dönärd Airfield
Cul-de-sac		College or University	Coll/Univ
Circle		Military	Fort Belvoir
Geographic Offset or Corridor		Prison or Juvenile Detention Center	P/JDC
4WD Trail, Stairway, Alley, Walkway, or Ferry		Cemetery	Powell Cmtry
Railroad	Southern RR	Golf Course	Pinehurst GlfCrs
Pipeline or Power Line		National Park or Forest	Yosemite NP
Ridge or Fence		Other Park	St Francis Park
Property Line or Nonvisible Boundary		Outside Subject Area	
Perennial Stream	Tumbling Cr	Inset Area	A1
Intermittent Stream	Piney Cr		
Mountain Peak or Hill	Mt. Baker		

Where state, county, and/or MCD/CCD boundaries coincide, the map shows the boundary symbol for only the highest-ranking of these boundaries. Where American Indian reservation and American Indian tribal subdivision boundaries coincide, the map shows only the American Indian reservation boundaries.

Entity names are followed by either their FIPS code or census code; parentheses indicate a census code.

1 'MCD" indicates a false MCD. These are for Census Bureau use only.

2 The CCD and CDP boundaries represent statistical entities only and are not updated through the BAS.

3 Incorporated place name color corresponds to the incorporated place fill color.

Due to space limitations, some road names, along with other feature and geography names on the map, may not be shown.

The Census Bureau stores primary and alternate road names, but only primary road names are used to label the roads on these maps.

Key to Adjacent Sheets

	1	2
	5	6

Sheet Location within Entity

Sheet 1 of 26 PARENT sheets
Total Sheets: 31 (Index 1; Parent 26; Inset 4)

NAME: Josephine County (033)
ENTITY TYPE: County or statistically equivalent entity
ST: Oregon (41)

INDEX OR PARENT SHEET #: 001
INSET SHEET #: 000000

2020 COUNTY REF MAP (PARENT)

5340241033000000001000000

All legal boundaries and names are as reported through the 2020 Boundary and Annexation Survey (BAS) and Boundary Validation Program (BVP). The boundaries shown on this map are for Census Bureau statistical data collection and tabulation purposes only; their depiction and designation for statistical purposes does not constitute a determination of jurisdictional authority or rights of ownership or entitlement.

Data Source: U.S. Census Bureau's MAF/TIGER database (TAB20), November 2020
Created by Geography Division: December 09, 2020

U.S. DEPARTMENT OF COMMERCE U.S. Census Bureau

Projection: Albers Equal Area Conic
Datum: NAD 83
Spheroid: GRS 80
1st Standard Parallel: 42 42 46
2nd Standard Parallel: 45 34 55
Central Meridian: -120 34 56
Latitude of Projection's Origin: 41 59 44
False Easting: 0
False Northing: 0

0 0.7 1.4 2.1 2.8 3.5 Kilometers
0 0.4 0.8 1.2 1.6 2 Miles
The plotted map scale is 1:24,000

N W E S

Boundary and Annexation Survey (BAS) ID: 24103300000
BAS Submission Deadline: March 1, 2021

PDF versions of the BAS maps are available at:
www.census.gov/programs-surveys/bas/geographies.html

For more information, or to request additional maps, please email geo.bas@census.gov, call 1-800-972-5651, or visit www.census.gov/programs-surveys/bas.html.

United States Census Bureau

GOVERNMENTAL UNIT REFERENCE MAP (2020): Josephine County, OR

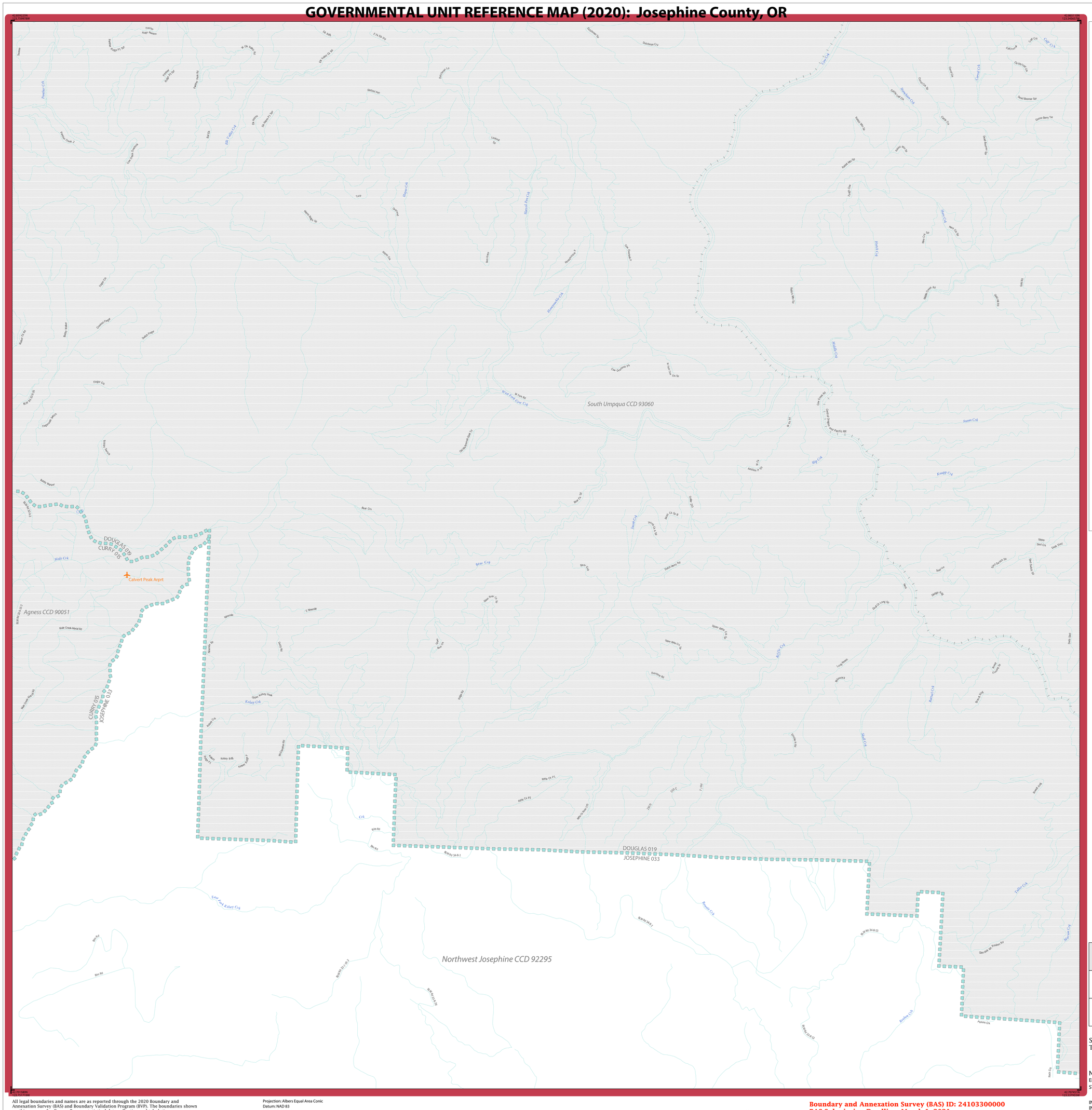

LEGEND

SYMBOL DESCRIPTION	SYMBOL	LABEL STYLE
Federal American Indian Reservation		L'ANSE RESERVATION (TA 1880)
Off-Reservation Trust Land		T1880
American Indian Tribal Subdivision		SHONTO (620)
Alaska Native Regional Corporation (ANRC)		*NANA ANRC 52120*
State (or statistically equivalent entity)		NEW YORK 36
County (or statistically equivalent entity)		ERIE 029
Minor Civil Division (MCD)[1]		Lee town 41460
Census County Division (CCD)[2]		*Jemez CCD 91650*
Consolidated City		MILFORD 47500
Incorporated Place[3]		Davis 18100
Census Designated Place (CDP)[2]		*Cochiti 16560*

DESCRIPTION	SYMBOL	DESCRIPTION	SYMBOL
Interstate	5	Water Body	*Pleasant Lake*
U.S. Highway	2	Swamp or Marsh	*Okefenokee Swamp*
State Highway	4	Glacier	*Bering Glacier*
Other Road	Marsh Ln	Airport, Airfield, or Helicopter Landing Pad	Dönärd Airfield
Cul-de-sac		College or University	Coll/Univ
Circle		Military	Fort Belvoir
Geographic Offset or Corridor		Prison or Juvenile Detention Center	P/JDC
4WD Trail, Stairway, Alley, Walkway, or Ferry		Cemetery	Powell Cmtry
Railroad	Southern RR	Golf Course	Pinehurst GlfCrs
Pipeline or Power Line		National Park or Forest	Yosemite NP
Ridge or Fence		Other Park	St Francis Park
Property Line or Nonvisible Boundary		Outside Subject Area	
Perennial Stream	*Tumbling Cr*	Inset Area	A1
Intermittent Stream	*Piney Cr*		
Mountain Peak or Hill	*Mt. Baker*		

Where state, county, and/or MCD/CCD boundaries coincide, the map shows the boundary symbol for only the highest-ranking of these boundaries. Where American Indian reservation and American Indian tribal subdivision boundaries coincide, the map shows only the American Indian reservation boundaries.

Entity names are followed by either their FIPS code or census code; parentheses indicate a census code.

1 "MCD" indicates a false MCD. These are for Census Bureau use only.

2 The CCD and CDP boundaries represent statistical entities only and are not updated through the BAS.

3 Incorporated place name color corresponds to the incorporated place fill color.

Due to space limitations, some road names, along with other feature and geography names on the map, may not be shown.

The Census Bureau stores primary and alternate road names, but only primary road names are used to label the roads on these maps.

Key to Adjacent Sheets

1	2	3
5	6	7

Sheet Location within Entity

Sheet 2 of 26 PARENT sheets
Total Sheets: 31 (Index 1; Parent 26; Inset 4)

NAME: Josephine County (033)
ENTITY TYPE: County or statistically equivalent entity
ST: Oregon (41)

INDEX OR PARENT SHEET #: 002
INSET SHEET #: 000000

2020 COUNTY REF MAP (PARENT)

5340241033000000002000000

All legal boundaries and names are as reported through the 2020 Boundary and Annexation Survey (BAS) and Boundary Validation Program (BVP). The boundaries shown on this map are for Census Bureau statistical data collection and tabulation purposes only; their depiction and designation for statistical purposes does not constitute a determination of jurisdictional authority or rights of ownership or entitlement.

Data Source: U.S. Census Bureau's MAF/TIGER database (TAB20), November 2020
Created by Geography Division: December 09, 2020

U.S. DEPARTMENT OF COMMERCE U.S. Census Bureau

Projection: Albers Equal Area Conic
Datum: NAD 83
Spheroid: GRS 80
1st Standard Parallel: 42 42 46
2nd Standard Parallel: 45 34 55
Central Meridian: -120 34 56
Latitude of Projection's Origin: 41 59 44
False Easting: 0
False Northing: 0

0 0.7 1.4 2.1 2.8 3.5 Kilometers
0 0.4 0.8 1.2 1.6 2 Miles
The plotted map scale is 1:24,000

N W E S

Boundary and Annexation Survey (BAS) ID: 24103300000
BAS Submission Deadline: March 1, 2021

PDF versions of the BAS maps are available at:
www.census.gov/programs-surveys/bas/geographies.html

For more information, or to request additional maps, please email geo.bas@census.gov, call 1-800-972-5651, or visit www.census.gov/programs-surveys/bas.html.

United States Census Bureau

GOVERNMENTAL UNIT REFERENCE MAP (2020): Josephine County, OR

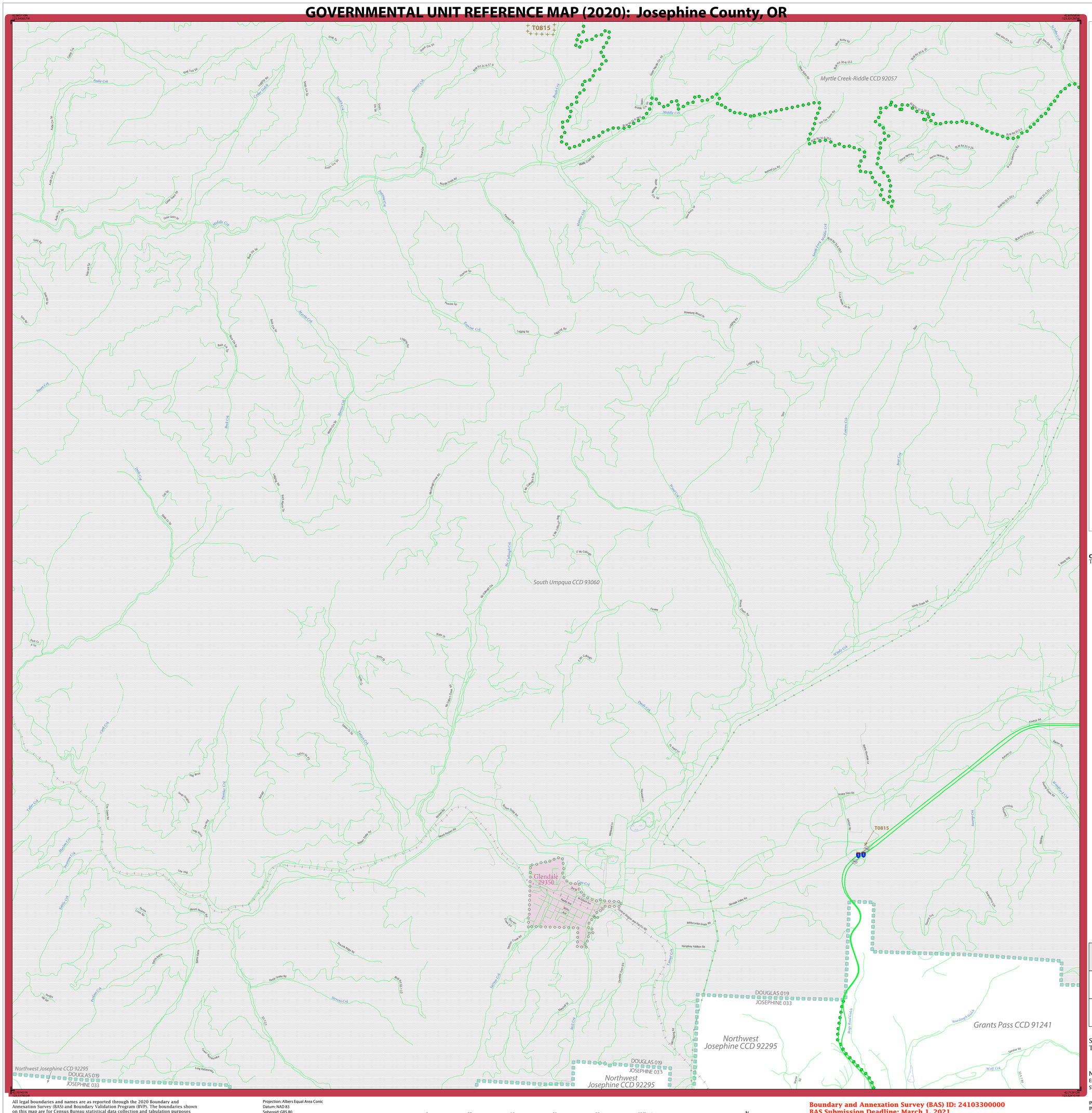

LEGEND

SYMBOL DESCRIPTION	SYMBOL	LABEL STYLE
Federal American Indian Reservation		L'ANSE RESERVATION (TA 1880)
Off-Reservation Trust Land		T1880
American Indian Tribal Subdivision		SHONTO (620)
Alaska Native Regional Corporation (ANRC)		*NANA ANRC 52120*
State (or statistically equivalent entity)		NEW YORK 36
County (or statistically equivalent entity)		ERIE 029
Minor Civil Division (MCD)[1]		Lee town 41460
Census County Division (CCD)[2]		*Jemez CCD 91650*
Consolidated City		MILFORD 47500
Incorporated Place[3]		Davis 18100
Census Designated Place (CDP)[2]		*Cochiti 16560*

DESCRIPTION	SYMBOL	DESCRIPTION	SYMBOL
Interstate	5	Water Body	*Pleasant Lake*
U.S. Highway	2	Swamp or Marsh	*Okefenokee Swamp*
State Highway	4	Glacier	*Bering Glacier*
Other Road	Marsh Ln	Airport, Airfield, or Helicopter Landing Pad	Dönärd Airfoyh
Cul-de-sac		College or University	Coll/Univ
Circle		Military	Fort Belvoir
Geographic Offset or Corridor		Prison or Juvenile Detention Center	P/JDC
4WD Trail, Stairway, Alley, Walkway, or Ferry		Cemetery	Powell Cmtry
Railroad	Southern RR	Golf Course	Pinehurst GlfCrs
Pipeline or Power Line		National Park or Forest	Yosemite NP
Ridge or Fence		Other Park	St Francis Park
Property Line or Nonvisible Boundary		Outside Subject Area	
Perennial Stream	*Tumbling Cr*	Inset Area	A1
Intermittent Stream	*Piney Cr*		
Mountain Peak or Hill	*Mt. Baker*		

Where state, county, and/or MCD/CCD boundaries coincide, the map shows the boundary symbol for only the highest-ranking of these boundaries. Where American Indian reservation and American Indian tribal subdivision boundaries coincide, the map shows only the American Indian reservation boundaries.

Entity names are followed by either their FIPS code or census code; parentheses indicate a census code.

1 'MCD*' indicates a false MCD. These are for Census Bureau use only.

2 The CCD and CDP boundaries represent statistical entities only and are not updated through the BAS.

3 Incorporated place name color corresponds to the incorporated place fill color.

Due to space limitations, some road names, along with other feature and geography names on the map, may not be shown.

The Census Bureau stores primary and alternate road names, but only primary road names are used to label the roads on these maps.

OFF-RESERVATION TRUST LAND NAMES
T0815 Cow Creek

Key to Adjacent Sheets

2	3	4
6	7	8

Sheet Location within Entity

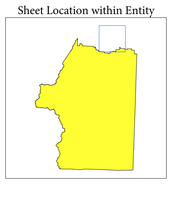

Sheet 3 of 26 PARENT sheets
Total Sheets: 31 (Index 1; Parent 26; Inset 4)

NAME: Josephine County (033)
ENTITY TYPE: County or statistically equivalent entity
ST: Oregon (41)

INDEX OR PARENT SHEET #: 003
INSET SHEET #: 000000

2020 COUNTY REF MAP (PARENT)

5340241033000000003000000

All legal boundaries and names are as reported through the 2020 Boundary and Annexation Survey (BAS) and Boundary Validation Program (BVP). The boundaries shown on this map are for Census Bureau statistical data collection and tabulation purposes only; their depiction and designation for statistical purposes does not constitute a determination of jurisdictional authority or rights of ownership or entitlement.

Data Source: U.S. Census Bureau's MAF/TIGER database (TAB20), November 2020
Created by Geography Division: December 09, 2020

U.S. DEPARTMENT OF COMMERCE U.S. Census Bureau

Projection: Albers Equal Area Conic
Datum: NAD 83
Spheroid: GRS 80
1st Standard Parallel: 42 42 46
2nd Standard Parallel: 45 34 55
Central Meridian: -120 34 56
Latitude of Projection's Origin: 41 59 44
False Easting: 0
False Northing: 0

0 0.7 1.4 2.1 2.8 3.5 Kilometers
0 0.4 0.8 1.2 1.6 2 Miles
The plotted map scale is 1:24,000

N W E S

Boundary and Annexation Survey (BAS) ID: 24103300000
BAS Submission Deadline: March 1, 2021

PDF versions of the BAS maps are available at:
www.census.gov/programs-surveys/bas/geographies.html

For more information, or to request additional maps, please email geo.bas@census.gov, call 1-800-972-5651, or visit www.census.gov/programs-surveys/bas.html.

GOVERNMENTAL UNIT REFERENCE MAP (2020): Josephine County, OR

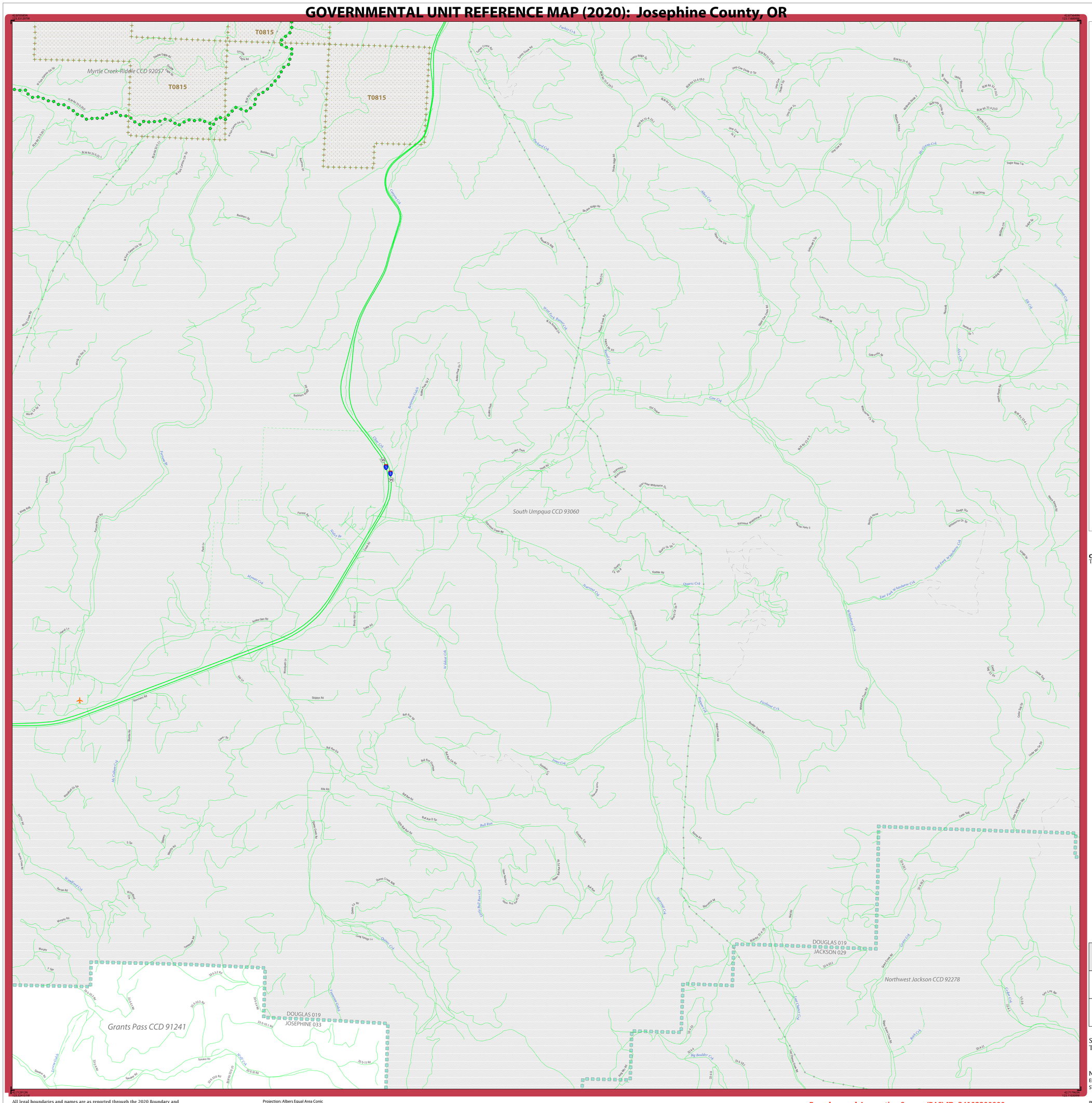

LEGEND

SYMBOL DESCRIPTION	SYMBOL	LABEL STYLE
Federal American Indian Reservation		L'ANSE RESERVATION (TA 1880)
Off-Reservation Trust Land		T1880
American Indian Tribal Subdivision		SHONTO (620)
Alaska Native Regional Corporation (ANRC)		NANA ANRC 52120
State (or statistically equivalent entity)		NEW YORK 36
County (or statistically equivalent entity)		ERIE 029
Minor Civil Division (MCD)[1]		Lee town 41460
Census County Division (CCD)[2]		Jemez CCD 91650
Consolidated City		MILFORD 47500
Incorporated Place[3]		Davis 18100
Census Designated Place (CDP)[2]		Cochiti 16560

DESCRIPTION	SYMBOL	DESCRIPTION	SYMBOL
Interstate	5	Water Body	Pleasant Lake
U.S. Highway	2	Swamp or Marsh	Okefenokee Swamp
State Highway	4	Glacier	Bering Glacier
Other Road	Marsh Ln	Airport, Airfield, or Helicopter Landing Pad	Dönärd Airport
Cul-de-sac		College or University	Coll/Univ
Circle		Military	Fort Belvoir
Geographic Offset or Corridor		Prison or Juvenile Detention Center	P/JDC
4WD Trail, Stairway, Alley, Walkway, or Ferry		Cemetery	Powell Cmtry
Railroad	Southern RR	Golf Course	Pinehurst GlfCrs
Pipeline or Power Line		National Park or Forest	Yosemite NP
Ridge or Fence		Other Park	St Francis Park
Property Line or Nonvisible Boundary		Outside Subject Area	
Perennial Stream	Tumbling Cr	Inset Area	A1
Intermittent Stream	Piney Cr		
Mountain Peak or Hill	Mt. Baker		

Where state, county, and/or MCD/CCD boundaries coincide, the map shows the boundary symbol for only the highest-ranking of these boundaries. Where American Indian reservation and American Indian tribal subdivision boundaries coincide, the map shows only the American Indian reservation boundaries.

Entity names are followed by either their FIPS code or census code; parentheses indicate a census code.

1 'MCD" indicates a false MCD. These are for Census Bureau use only.

2 The CCD and CDP boundaries represent statistical entities only and are not updated through the BAS.

3 Incorporated place name color corresponds to the incorporated place fill color.

Due to space limitations, some road names, along with other feature and geography names on the map, may not be shown.

The Census Bureau stores primary and alternate road names, but only primary road names are used to label the roads on these maps.

OFF-RESERVATION TRUST LAND NAMES
T0815 Cow Creek

Key to Adjacent Sheets

3	4	
7	8	

Sheet Location within Entity

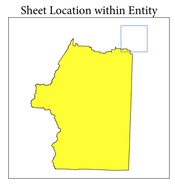

Sheet 4 of 26 PARENT sheets
Total Sheets: 31 (Index 1; Parent 26; Inset 4)

NAME: Josephine County (033)
ENTITY TYPE: County or statistically equivalent entity
ST: Oregon (41)

INDEX OR PARENT SHEET #: 004
INSET SHEET #: 000000

2020 COUNTY REF MAP (PARENT)

5340241033000000004000000

All legal boundaries and names are as reported through the 2020 Boundary and Annexation Survey (BAS) and Boundary Validation Program (BVP). The boundaries shown on this map are for Census Bureau statistical data collection and tabulation purposes only; their depiction and designation for statistical purposes does not constitute a determination of jurisdictional authority or rights of ownership or entitlement.

Data Source: U.S. Census Bureau's MAF/TIGER database (TAB20), November 2020
Created by Geography Division: December 09, 2020

U.S. DEPARTMENT OF COMMERCE U.S. Census Bureau

Projection: Albers Equal Area Conic
Datum: NAD 83
Spheroid: GRS 80
1st Standard Parallel: 42 42 46
2nd Standard Parallel: 45 34 55
Central Meridian: -120 34 56
Latitude of Projection's Origin: 41 59 44
False Easting: 0
False Northing: 0

0 0.7 1.4 2.1 2.8 3.5 Kilometers
0 0.4 0.8 1.2 1.6 2 Miles
The plotted map scale is 1:24,000

N W E S

Boundary and Annexation Survey (BAS) ID: 24103300000
BAS Submission Deadline: March 1, 2021

PDF versions of the BAS maps are available at:
www.census.gov/programs-surveys/bas/geographies.html

For more information, or to request additional maps, please email geo.bas@census.gov, call 1-800-972-5651, or visit www.census.gov/programs-surveys/bas.html.

United States Census Bureau

GOVERNMENTAL UNIT REFERENCE MAP (2020): Josephine County, OR

LEGEND

SYMBOL DESCRIPTION	SYMBOL	LABEL STYLE
Federal American Indian Reservation		L'ANSE RESERVATION (TA 1880)
Off-Reservation Trust Land		T1880
American Indian Tribal Subdivision		SHONTO (620)
Alaska Native Regional Corporation (ANRC)		*NANA ANRC 52120*
State (or statistically equivalent entity)		NEW YORK 36
County (or statistically equivalent entity)		ERIE 029
Minor Civil Division (MCD)[1]		Lee town 41460
Census County Division (CCD)[2]		*Jemez CCD 91650*
Consolidated City		MILFORD 47500
Incorporated Place[3]		Davis 18100
Census Designated Place (CDP)[2]		*Cochiti 16560*

DESCRIPTION	SYMBOL	DESCRIPTION	SYMBOL
Interstate	5	Water Body	*Pleasant Lake*
U.S. Highway	2	Swamp or Marsh	*Okefenokee Swamp*
State Highway	4	Glacier	*Bering Glacier*
Other Road	Marsh Ln	Airport, Airfield, or Helicopter Landing Pad	Donald Airport
Cul-de-sac		College or University	Coll/Univ
Circle		Military	Fort Belvoir
Geographic Offset or Corridor		Prison or Juvenile Detention Center	P/JDC
4WD Trail, Stairway, Alley, Walkway, or Ferry		Cemetery	Powell Cmtry
Railroad	Southern RR	Golf Course	Pinehurst GlfCrs
Pipeline or Power Line		National Park or Forest	Yosemite NP
Ridge or Fence		Other Park	St Francis Park
Property Line or Nonvisible Boundary		Outside Subject Area	
Perennial Stream	*Tumbling Cr*	Inset Area	A1
Intermittent Stream	*Piney Cr*		
Mountain Peak or Hill	*Mt. Baker*		

Where state, county, and/or MCD/CCD boundaries coincide, the map shows the boundary symbol for only the highest-ranking of these boundaries. Where American Indian reservation and American Indian tribal subdivision boundaries coincide, the map shows only the American Indian reservation boundaries.

Entity names are followed by either their FIPS code or census code; parentheses indicate a census code.

1 "MCD" indicates a false MCD. These are for Census Bureau use only.

2 The CCD and CDP boundaries represent statistical entities only and are not updated through the BAS.

3 Incorporated place name color corresponds to the incorporated place fill color.

Due to space limitations, some road names, along with other feature and geography names on the map, may not be shown.

The Census Bureau stores primary and alternate road names, but only primary road names are used to label the roads on these maps.

Key to Adjacent Sheets

	1	2
	5	6
9	10	11

Sheet Location within Entity

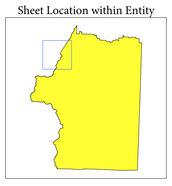

Sheet 5 of 26 PARENT sheets
Total Sheets: 31 (Index 1; Parent 26; Inset 4)

NAME: Josephine County (033)
ENTITY TYPE: County or statistically equivalent entity
ST: Oregon (41)

INDEX OR PARENT SHEET #: 005
INSET SHEET #: 000000

2020 COUNTY REF MAP (PARENT)

5340241033000000005000000

All legal boundaries and names are as reported through the 2020 Boundary and Annexation Survey (BAS) and Boundary Validation Program (BVP). The boundaries shown on this map are for Census Bureau statistical data collection and tabulation purposes only; their depiction and designation for statistical purposes does not constitute a determination of jurisdictional authority or rights of ownership or entitlement.

Data Source: U.S. Census Bureau's MAF/TIGER database (TAB20), November 2020
Created by Geography Division: December 09, 2020

U.S. DEPARTMENT OF COMMERCE U.S. Census Bureau

Projection: Albers Equal Area Conic
Datum: NAD 83
Spheroid: GRS 80
1st Standard Parallel: 42 42 46
2nd Standard Parallel: 45 34 55
Central Meridian: -120 34 56
Latitude of Projection's Origin: 41 59 44
False Easting: 0
False Northing: 0

0 0.7 1.4 2.1 2.8 3.5 Kilometers
0 0.4 0.8 1.2 1.6 2 Miles
The plotted map scale is 1:24,000

N W E S

Boundary and Annexation Survey (BAS) ID: 24103300000
BAS Submission Deadline: March 1, 2021

PDF versions of the BAS maps are available at:
www.census.gov/programs-surveys/bas/geographies.html

For more information, or to request additional maps, please email geo.bas@census.gov, call 1-800-972-5651, or visit www.census.gov/programs-surveys/bas.html.

United States Census Bureau

GOVERNMENTAL UNIT REFERENCE MAP (2020): Josephine County, OR

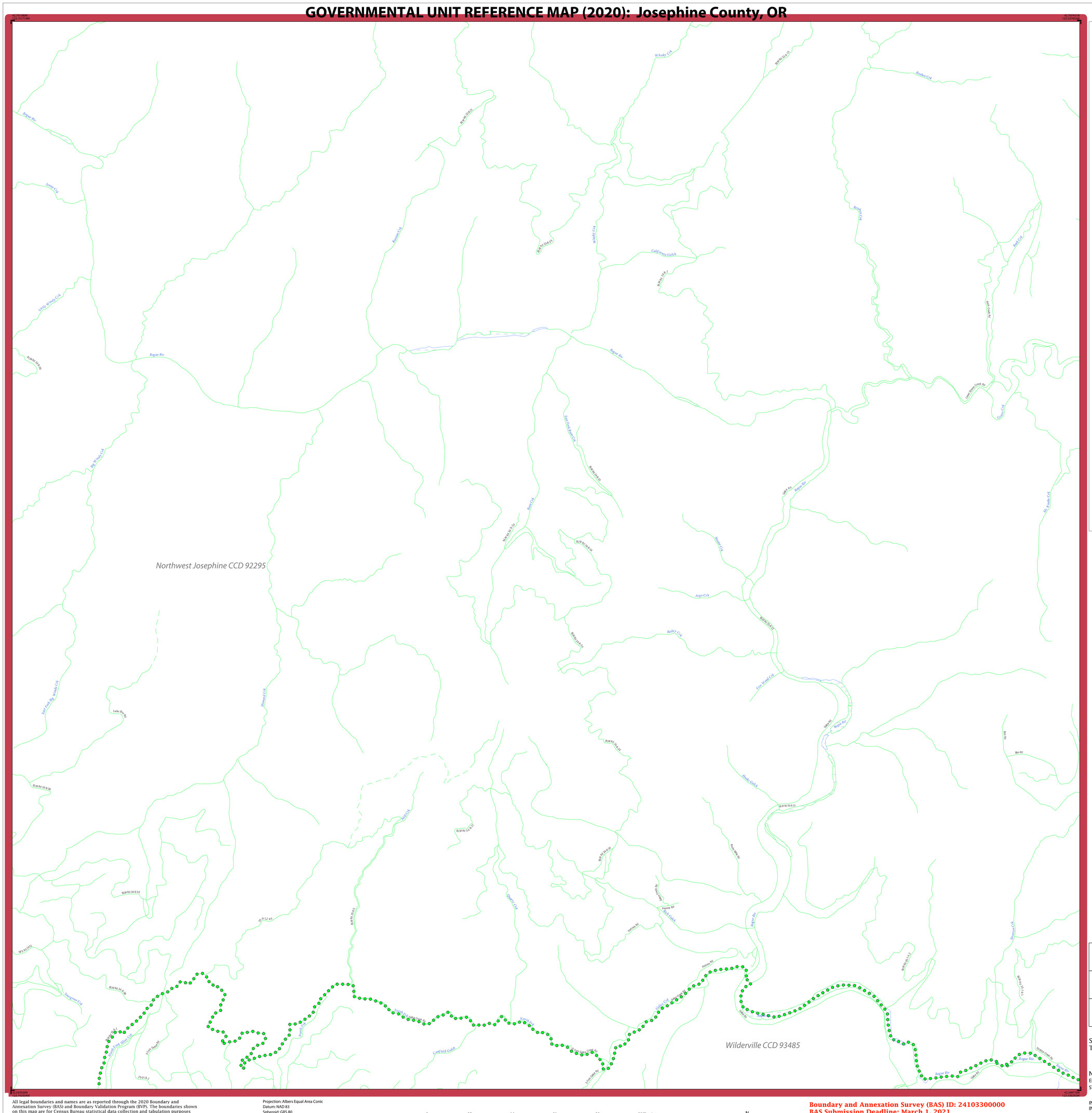

LEGEND

SYMBOL DESCRIPTION	SYMBOL	LABEL STYLE
Federal American Indian Reservation		L'ANSE RESERVATION (TA 1880)
Off-Reservation Trust Land		T1880
American Indian Tribal Subdivision		SHONTO (620)
Alaska Native Regional Corporation (ANRC)		*NANA ANRC 52120*
State (or statistically equivalent entity)		NEW YORK 36
County (or statistically equivalent entity)		ERIE 029
Minor Civil Division (MCD)[1]		Lee town 41460
Census County Division (CCD)[2]		*Jemez CCD 91650*
Consolidated City		MILFORD 47500
Incorporated Place[3]		Davis 18100
Census Designated Place (CDP)[2]		*Cochiti 16560*

DESCRIPTION	SYMBOL	DESCRIPTION	SYMBOL
Interstate	5	Water Body	*Pleasant Lake*
U.S. Highway	2	Swamp or Marsh	*Okefenokee Swamp*
State Highway	4	Glacier	*Bering Glacier*
Other Road	Marsh Ln	Airport, Airfield, or Helicopter Landing Pad	Donald Airport
Cul-de-sac		College or University	Coll/Univ
Circle		Military	Fort Belvoir
Geographic Offset or Corridor		Prison or Juvenile Detention Center	P/JDC
4WD Trail, Stairway, Alley, Walkway, or Ferry		Cemetery	Powell Cmtry
Railroad	Southern RR	Golf Course	Pinehurst Gl/Crs
Pipeline or Power Line		National Park or Forest	Yosemite NP
Ridge or Fence		Other Park	St Francis Park
Property Line or Nonvisible Boundary		Outside Subject Area	
Perennial Stream	*Tumbling Cr*	Inset Area	A1
Intermittent Stream	*Piney Cr*		
Mountain Peak or Hill	*Mt. Baker*		

Where state, county, and/or MCD/CCD boundaries coincide, the map shows the boundary symbol for only the highest-ranking of these boundaries. Where American Indian reservation and American Indian tribal subdivision boundaries coincide, the map shows only the American Indian reservation boundaries.

Entity names are followed by either their FIPS code or census code; parentheses indicate a census code.

1 'MCD*' indicates a false MCD. These are for Census Bureau use only.

2 The CCD and CDP boundaries represent statistical entities only and are not updated through the BAS.

3 Incorporated place name color corresponds to the incorporated place fill color.

Due to space limitations, some road names, along with other feature and geography names on the map, may not be shown.

The Census Bureau stores primary and alternate road names, but only primary road names are used to label the roads on these maps.

Key to Adjacent Sheets

1	2	3
5	6	7
10	11	12

Sheet Location within Entity

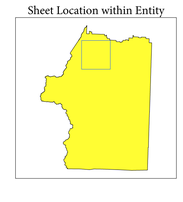

Sheet 6 of 26 PARENT sheets
Total Sheets: 31 (Index 1; Parent 26; Inset 4)

NAME: Josephine County (033)
ENTITY TYPE: County or statistically equivalent entity
ST: Oregon (41)

INDEX OR PARENT SHEET #: 006
INSET SHEET #: 000000

2020 COUNTY REF MAP (PARENT)

5340241033000000006000000

All legal boundaries and names are as reported through the 2020 Boundary and Annexation Survey (BAS) and Boundary Validation Program (BVP). The boundaries shown on this map are for Census Bureau statistical data collection and tabulation purposes only; their depiction and designation for statistical purposes does not constitute a determination of jurisdictional authority or rights of ownership or entitlement.

Data Source: U.S. Census Bureau's MAF/TIGER database (TAB20), November 2020
Created by Geography Division: December 09, 2020

U.S. DEPARTMENT OF COMMERCE U.S. Census Bureau

Projection: Albers Equal Area Conic
Datum: NAD 83
Spheroid: GRS 80
1st Standard Parallel: 42 42 46
2nd Standard Parallel: 45 34 55
Central Meridian: -120 34 56
Latitude of Projection's Origin: 41 59 44
False Easting: 0
False Northing: 0

0 0.7 1.4 2.1 2.8 3.5 Kilometers
0 0.4 0.8 1.2 1.6 2 Miles
The plotted map scale is 1:24,000

N W E S

Boundary and Annexation Survey (BAS) ID: 24103300000
BAS Submission Deadline: March 1, 2021

PDF versions of the BAS maps are available at:
www.census.gov/programs-surveys/bas/geographies.html

For more information, or to request additional maps, please email geo.bas@census.gov, call 1-800-972-5651, or visit www.census.gov/programs-surveys/bas.html.

GOVERNMENTAL UNIT REFERENCE MAP (2020): Josephine County, OR

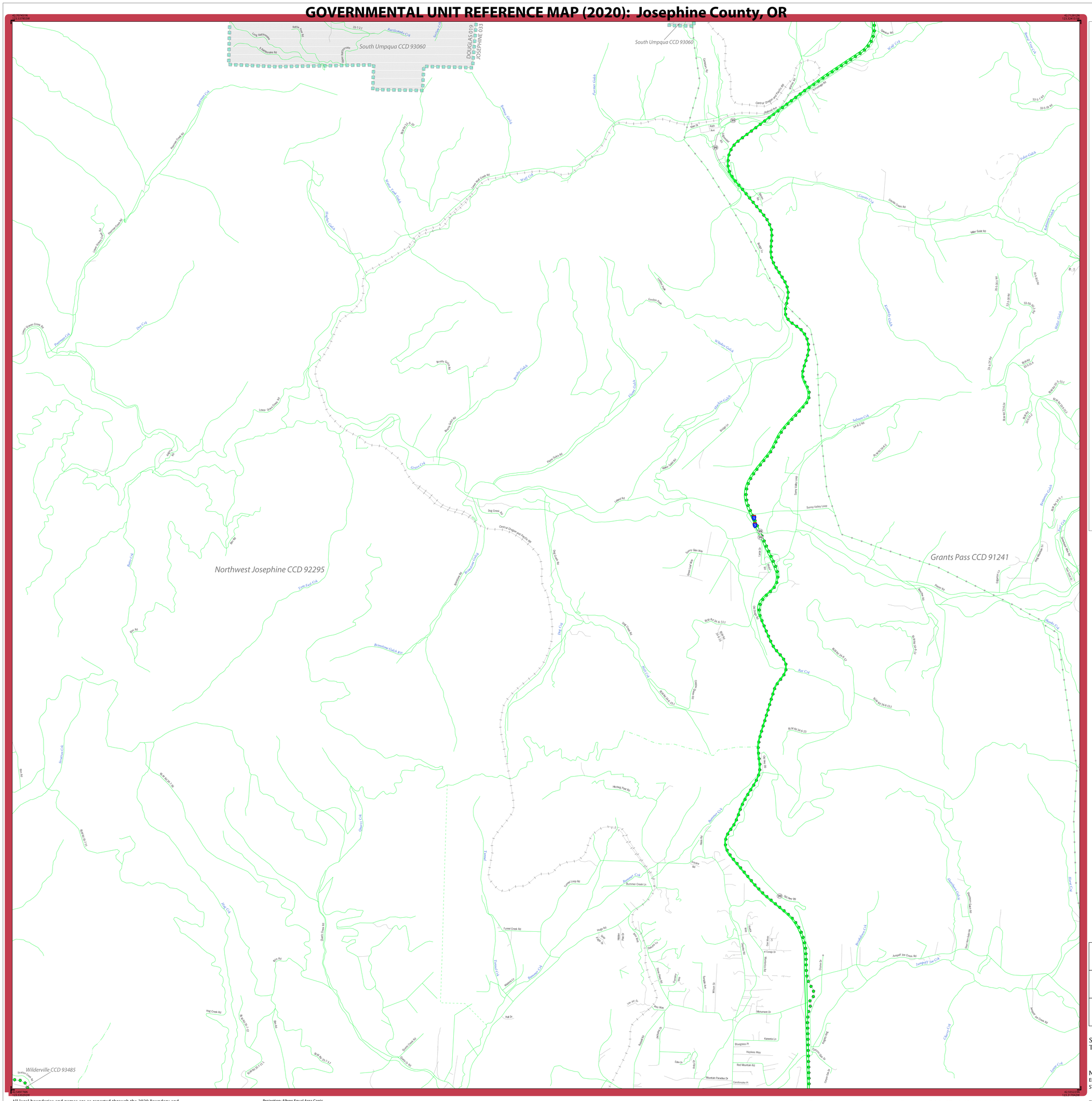

LEGEND

SYMBOL DESCRIPTION	SYMBOL	LABEL STYLE
Federal American Indian Reservation		L'ANSE RESERVATION (TA 1880)
Off-Reservation Trust Land		T1880
American Indian Tribal Subdivision		SHONTO (620)
Alaska Native Regional Corporation (ANRC)		NANA ANRC 52120
State (or statistically equivalent entity)		NEW YORK 36
County (or statistically equivalent entity)		ERIE 029
Minor Civil Division (MCD)[1]		Lee town 41460
Census County Division (CCD)[2]		Jemez CCD 91650
Consolidated City		MILFORD 47500
Incorporated Place[3]		Davis 18100
Census Designated Place (CDP)[2]		Cochiti 16560

DESCRIPTION	SYMBOL
Interstate	
U.S. Highway	
State Highway	
Other Road	Marsh Ln
Cul-de-sac	
Circle	
Geographic Offset or Corridor	
4WD Trail, Stairway, Alley, Walkway, or Ferry	
Railroad	Southern RR
Pipeline or Power Line	
Ridge or Fence	
Property Line or Nonvisible Boundary	
Perennial Stream	Tumbling Cr
Intermittent Stream	Piney Cr
Mountain Peak or Hill	Mt. Baker

DESCRIPTION	SYMBOL
Water Body	Pleasant Lake
Swamp or Marsh	Okefenokee Swamp
Glacier	Bering Glacier
Airport, Airfield, or Helicopter Landing Pad	Dönärd Airfoph
College or University	Coll/Univ
Military	Fort Belvoir
Prison or Juvenile Detention Center	P/JDC
Cemetery	Powell Cmtry
Golf Course	Pinehurst GlfCrs
National Park or Forest	Yosemite NP
Other Park	St Francis Park
Outside Subject Area	
Inset Area	A1

Where state, county, and/or MCD/CCD boundaries coincide, the map shows the boundary symbol for only the highest-ranking of these boundaries. Where American Indian reservation and American Indian tribal subdivision boundaries coincide, the map shows only the American Indian reservation boundaries.

Entity names are followed by either their FIPS code or census code; parentheses indicate a census code.

1 'MCD*' indicates a false MCD. These are for Census Bureau use only.

2 The CCD and CDP boundaries represent statistical entities only and are not updated through the BAS.

3 Incorporated place name color corresponds to the incorporated place fill color.

Due to space limitations, some road names, along with other feature and geography names on the map, may not be shown.

The Census Bureau stores primary and alternate road names, but only primary road names are used to label the roads on these maps.

Key to Adjacent Sheets

2	3	4
6	7	8
11	12	13

Sheet Location within Entity

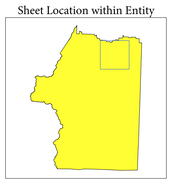

Sheet 7 of 26 PARENT sheets
Total Sheets: 31 (Index 1; Parent 26; Inset 4)

NAME: Josephine County (033)
ENTITY TYPE: County or statistically equivalent entity
ST: Oregon (41)

INDEX OR PARENT SHEET #: 007
INSET SHEET #: 000000

2020 COUNTY REF MAP (PARENT)

5340241033000000007000000

All legal boundaries and names are as reported through the 2020 Boundary and Annexation Survey (BAS) and Boundary Validation Program (BVP). The boundaries shown on this map are for Census Bureau statistical data collection and tabulation purposes only; their depiction and designation for statistical purposes does not constitute a determination of jurisdictional authority or rights of ownership or entitlement.

Data Source: U.S. Census Bureau's MAF/TIGER database (TAB20), November 2020
Created by Geography Division: December 09, 2020

U.S. DEPARTMENT OF COMMERCE U.S. Census Bureau

Projection: Albers Equal Area Conic
Datum: NAD 83
Spheroid: GRS 80
1st Standard Parallel: 42 42 46
2nd Standard Parallel: 45 34 55
Central Meridian: -120 34 56
Latitude of Projection's Origin: 41 59 44
False Easting: 0
False Northing: 0

0 0.7 1.4 2.1 2.8 3.5 Kilometers
0 0.4 0.8 1.2 1.6 2 Miles
The plotted map scale is 1:24,000

N W E S

Boundary and Annexation Survey (BAS) ID: 24103300000
BAS Submission Deadline: March 1, 2021

PDF versions of the BAS maps are available at:
www.census.gov/programs-surveys/bas/geographies.html

For more information, or to request additional maps, please email geo.bas@census.gov, call 1-800-972-5651, or visit www.census.gov/programs-surveys/bas.html.

United States Census Bureau

GOVERNMENTAL UNIT REFERENCE MAP (2020): Josephine County, OR

LEGEND

SYMBOL DESCRIPTION	SYMBOL	LABEL STYLE
Federal American Indian Reservation		L'ANSE RESERVATION (TA 1880)
Off-Reservation Trust Land		T1880
American Indian Tribal Subdivision		SHONTO (620)
Alaska Native Regional Corporation (ANRC)		NANA ANRC 52120
State (or statistically equivalent entity)		NEW YORK 36
County (or statistically equivalent entity)		ERIE 029
Minor Civil Division (MCD)[1]		Lee town 41460
Census County Division (CCD)[2]		Jemez CCD 91650
Consolidated City		MILFORD 47500
Incorporated Place[3]		Davis 18100
Census Designated Place (CDP)[2]		Cochiti 16560

DESCRIPTION	SYMBOL
Interstate	5
U.S. Highway	2
State Highway	4
Other Road	Marsh Ln
Cul-de-sac	
Circle	
Geographic Offset or Corridor	
4WD Trail, Stairway, Alley, Walkway, or Ferry	
Railroad	Southern RR
Pipeline or Power Line	
Ridge or Fence	
Property Line or Nonvisible Boundary	
Perennial Stream	Tumbling Cr
Intermittent Stream	Piney Cr
Mountain Peak or Hill	Mt. Baker

DESCRIPTION	SYMBOL
Water Body	Pleasant Lake
Swamp or Marsh	Okefenokee Swamp
Glacier	Bering Glacier
Airport, Airfield, or Helicopter Landing Pad	Dönärd Airfield
College or University	Coll/Univ
Military	Fort Belvoir
Prison or Juvenile Detention Center	P/JDC
Cemetery	Powell Cmtry
Golf Course	Pinehurst GlfCrs
National Park or Forest	Yosemite NP
Other Park	St Francis Park
Outside Subject Area	
Inset Area	A1

Where state, county, and/or MCD/CCD boundaries coincide, the map shows the boundary symbol for only the highest-ranking of these boundaries. Where American Indian reservation and American Indian tribal subdivision boundaries coincide, the map shows only the American Indian reservation boundaries.

Entity names are followed by either their FIPS code or census code; parentheses indicate a census code.

1 'MCD*' indicates a false MCD. These are for Census Bureau use only.

2 The CCD and CDP boundaries represent statistical entities only and are not updated through the BAS.

3 Incorporated place name color corresponds to the incorporated place fill color.

Due to space limitations, some road names, along with other feature and geography names on the map, may not be shown.

The Census Bureau stores primary and alternate road names, but only primary road names are used to label the roads on these maps.

Key to Adjacent Sheets

3	4	
7	8	
12	13	

Sheet Location within Entity

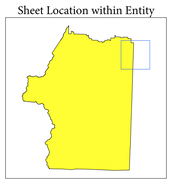

Sheet 8 of 26 PARENT sheets
Total Sheets: 31 (Index 1; Parent 26; Inset 4)

NAME: Josephine County (033)
ENTITY TYPE: County or statistically equivalent entity
ST: Oregon (41)

INDEX OR PARENT SHEET #: 008
INSET SHEET #: 000000

2020 COUNTY REF MAP (PARENT)

5340241033000000008000000

All legal boundaries and names are as reported through the 2020 Boundary and Annexation Survey (BAS) and Boundary Validation Program (BVP). The boundaries shown on this map are for Census Bureau statistical data collection and tabulation purposes only; their depiction and designation for statistical purposes does not constitute a determination of jurisdictional authority or rights of ownership or entitlement.

Data Source: U.S. Census Bureau's MAF/TIGER database (TAB20), November 2020
Created by Geography Division: December 09, 2020

U.S. DEPARTMENT OF COMMERCE U.S. Census Bureau

Projection: Albers Equal Area Conic
Datum: NAD 83
Spheroid: GRS 80
1st Standard Parallel: 42 42 46
2nd Standard Parallel: 45 34 55
Central Meridian: -120 34 56
Latitude of Projection's Origin: 41 59 44
False Easting: 0
False Northing: 0

0 0.7 1.4 2.1 2.8 3.5 Kilometers
0 0.4 0.8 1.2 1.6 2 Miles
The plotted map scale is 1:24,000

N W E S

Boundary and Annexation Survey (BAS) ID: 24103300000
BAS Submission Deadline: March 1, 2021

PDF versions of the BAS maps are available at:
www.census.gov/programs-surveys/bas/geographies.html

For more information, or to request additional maps, please email geo.bas@census.gov, call 1-800-972-5651, or visit www.census.gov/programs-surveys/bas.html.

United States Census Bureau

GOVERNMENTAL UNIT REFERENCE MAP (2020): Josephine County, OR

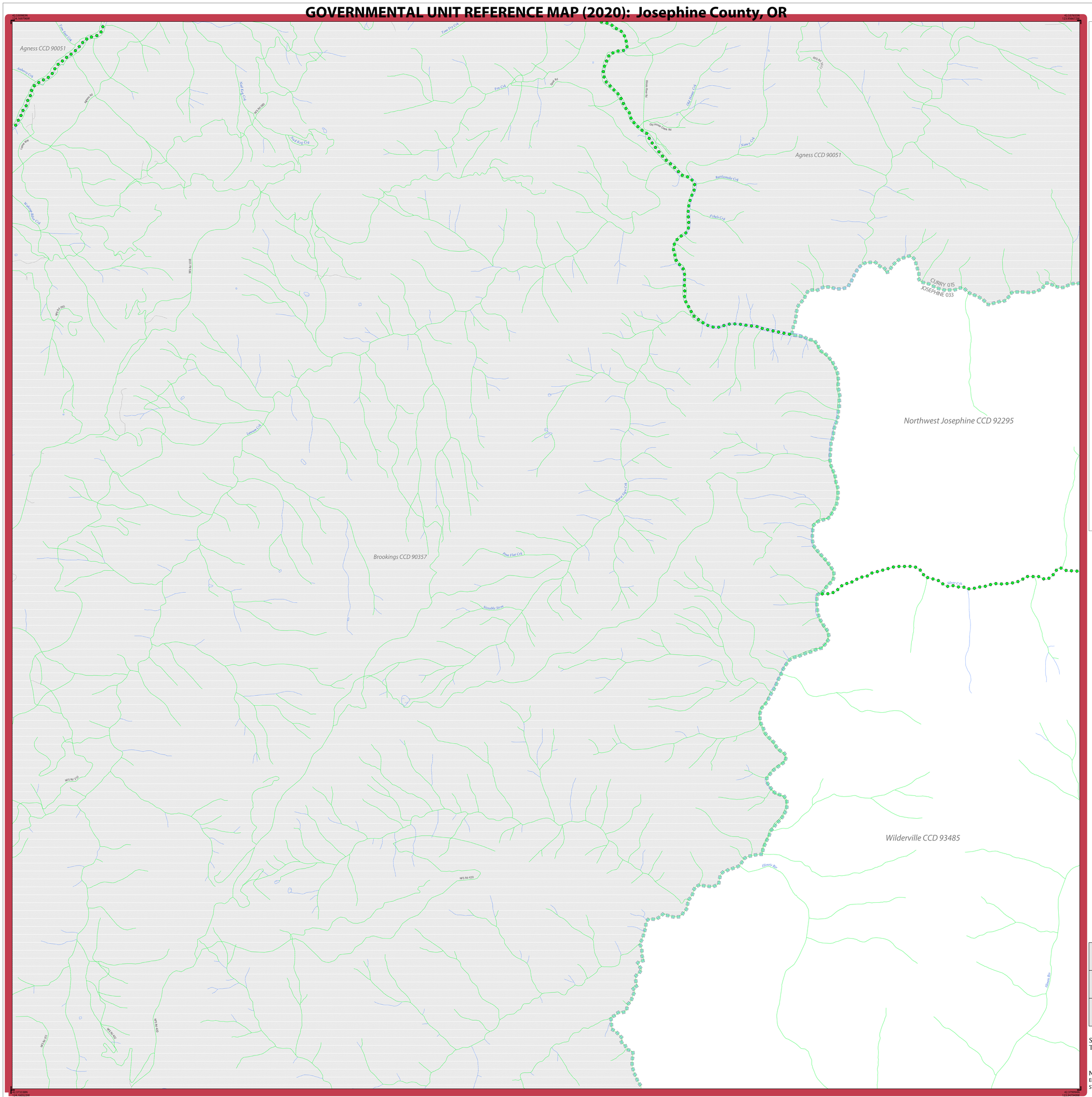

LEGEND

SYMBOL DESCRIPTION	SYMBOL	LABEL STYLE
Federal American Indian Reservation		L'ANSE RESERVATION (TA 1880)
Off-Reservation Trust Land		T1880
American Indian Tribal Subdivision		SHONTO (620)
Alaska Native Regional Corporation (ANRC)		*NANA ANRC 52120*
State (or statistically equivalent entity)		NEW YORK 36
County (or statistically equivalent entity)		ERIE 029
Minor Civil Division (MCD)[1]		Lee town 41460
Census County Division (CCD)[2]		*Jemez CCD 91650*
Consolidated City		MILFORD 47500
Incorporated Place[3]		Davis 18100
Census Designated Place (CDP)[2]		*Cochiti 16560*

DESCRIPTION	SYMBOL
Interstate	5
U.S. Highway	2
State Highway	4
Other Road	Marsh Ln
Cul-de-sac	
Circle	
Geographic Offset or Corridor	
4WD Trail, Stairway, Alley, Walkway, or Ferry	
Railroad	Southern RR
Pipeline or Power Line	
Ridge or Fence	
Property Line or Nonvisible Boundary	
Perennial Stream	Tumbling Cr
Intermittent Stream	Piney Cr
Mountain Peak or Hill	Mt. Baker

DESCRIPTION	SYMBOL
Water Body	Pleasant Lake
Swamp or Marsh	Okefenokee Swamp
Glacier	Bering Glacier
Airport, Airfield, or Helicopter Landing Pad	Dónärd Airfield
College or University	Coll/Univ
Military	Fort Belvoir
Prison or Juvenile Detention Center	P/JDC
Cemetery	Powell Cmtry
Golf Course	Pinehurst GlfCrs
National Park or Forest	Yosemite NP
Other Park	St Francis Park
Outside Subject Area	
Inset Area	A1

Where state, county, and/or MCD/CCD boundaries coincide, the map shows the boundary symbol for only the highest-ranking of these boundaries. Where American Indian reservation and American Indian tribal subdivision boundaries coincide, the map shows only the American Indian reservation boundaries.

Entity names are followed by either their FIPS code or census code; parentheses indicate a census code.

1 'MCD*' indicates a false MCD. These are for Census Bureau use only.

2 The CCD and CDP boundaries represent statistical entities only and are not updated through the BAS.

3 Incorporated place name color corresponds to the incorporated place fill color.

Due to space limitations, some road names, along with other feature and geography names on the map, may not be shown.

The Census Bureau stores primary and alternate road names, but only primary road names are used to label the roads on these maps.

Key to Adjacent Sheets

		5
	9	10
	14	15

Sheet Location within Entity

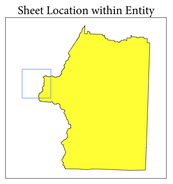

Sheet 9 of 26 PARENT sheets
Total Sheets: 31 (Index 1; Parent 26; Inset 4)

NAME: Josephine County (033)
ENTITY TYPE: County or statistically equivalent entity
ST: Oregon (41)

INDEX OR PARENT SHEET #: 009
INSET SHEET #: 000000

2020 COUNTY REF MAP (PARENT)

5340241033000000009000000

All legal boundaries and names are as reported through the 2020 Boundary and Annexation Survey (BAS) and Boundary Validation Program (BVP). The boundaries shown on this map are for Census Bureau statistical data collection and tabulation purposes only; their depiction and designation for statistical purposes does not constitute a determination of jurisdictional authority or rights of ownership or entitlement.

Data Source: U.S. Census Bureau's MAF/TIGER database (TAB20), November 2020
Created by Geography Division: December 09, 2020

U.S. DEPARTMENT OF COMMERCE U.S. Census Bureau

Projection: Albers Equal Area Conic
Datum: NAD 83
Spheroid: GRS 80
1st Standard Parallel: 42 42 46
2nd Standard Parallel: 45 34 55
Central Meridian: -120 34 56
Latitude of Projection's Origin: 41 59 44
False Easting: 0
False Northing: 0

0 0.7 1.4 2.1 2.8 3.5 Kilometers
0 0.4 0.8 1.2 1.6 2 Miles
The plotted map scale is 1:24,000

N W E S

Boundary and Annexation Survey (BAS) ID: 24103300000
BAS Submission Deadline: March 1, 2021

PDF versions of the BAS maps are available at:
www.census.gov/programs-surveys/bas/geographies.html

For more information, or to request additional maps, please email geo.bas@census.gov, call 1-800-972-5651, or visit www.census.gov/programs-surveys/bas.html.

United States Census Bureau

GOVERNMENTAL UNIT REFERENCE MAP (2020): Josephine County, OR

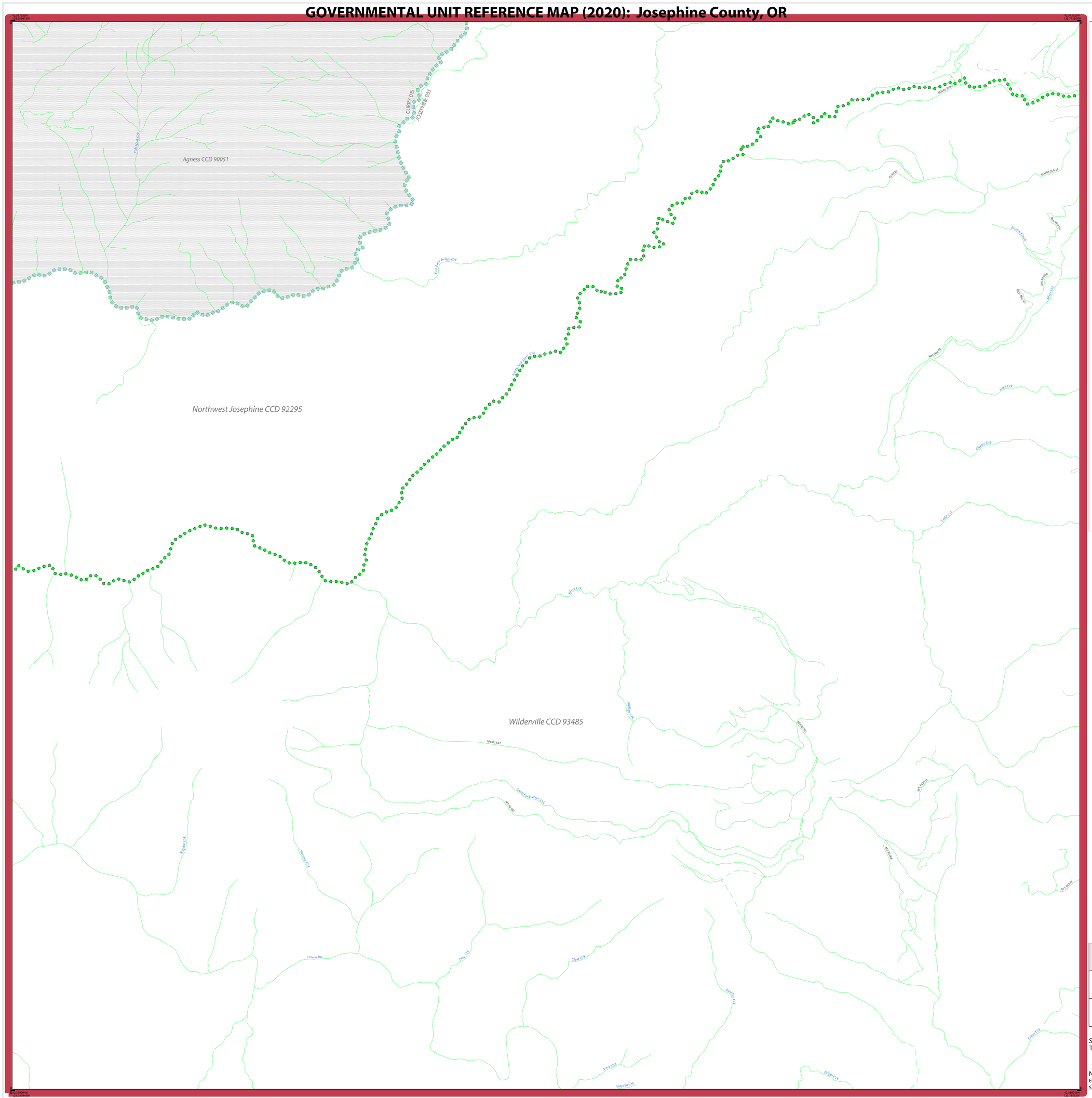

GOVERNMENTAL UNIT REFERENCE MAP (2020): Josephine County, OR

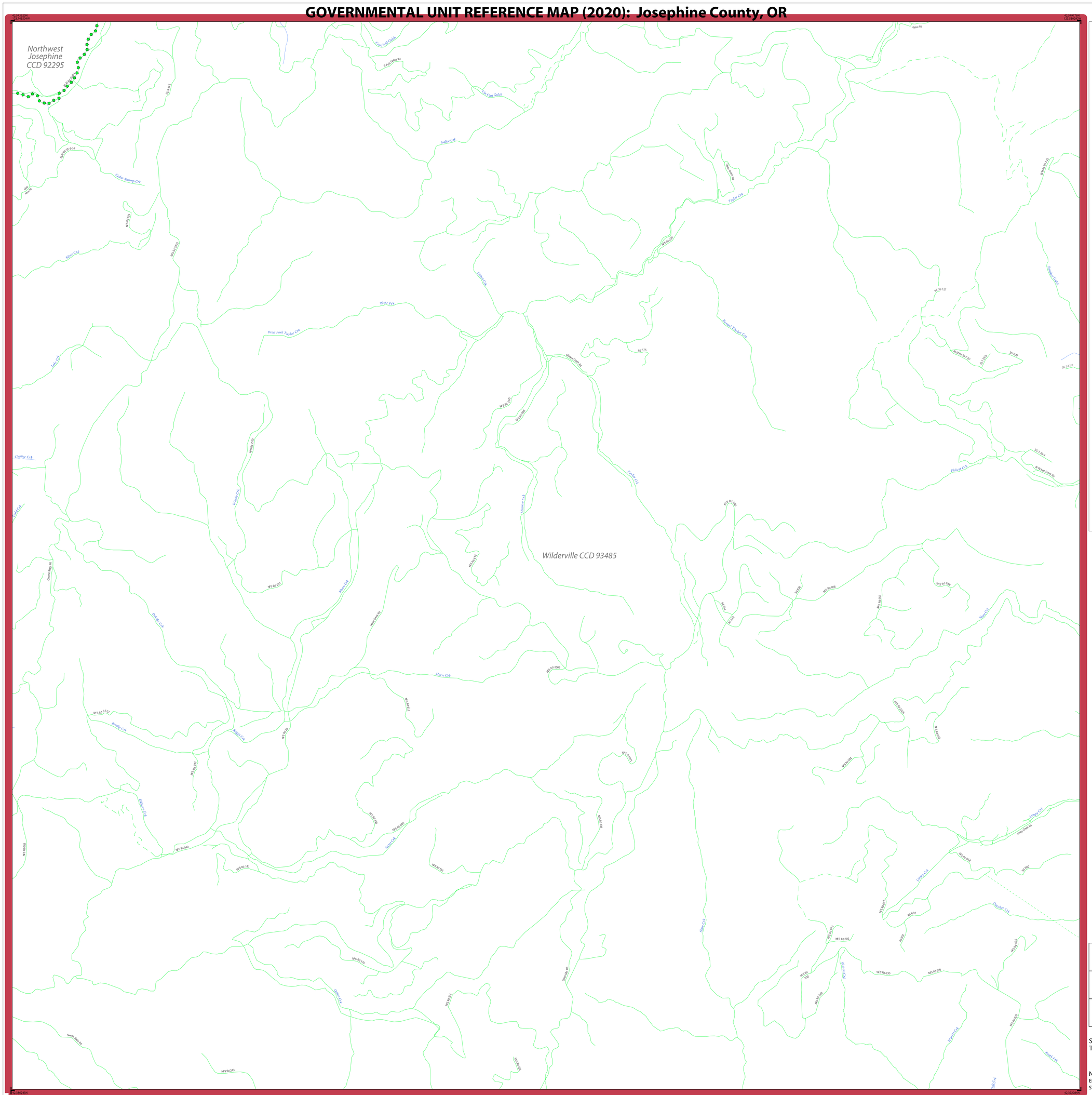
Northwest Josephine CCD 92295
Wilderville CCD 93485
Cedar Swamp Crk
Slate Crk
West Fork
West Fork Taylor Crk
Lake Crk
Chetlo Crk
Windy Crk
Taylor Crk
Pickett Crk
Merlin Crk
Horse Crk
Bradley Crk
Bragg Crk
Elkhorn Crk
Secret Crk
Sucker Crk
Limpy Crk
Flattop Crk
Sugar Crk
Sixes Crk
Chetco Crk
Rush Crk
Smith Crk
Salt Crk
Gulice Crk
Taylor Crk
Burned Timber Crk
Pickett Crk
Pleasant Gulch
Short Gulch
Tin Can Gulch
Gulice Rd
Merlin-Galice Rd
Merlin Crk
Merlin Crk Rd
Merlin Crk Rd
Merlin Crk Rd

GOVERNMENTAL UNIT REFERENCE MAP (2020): Josephine County, OR

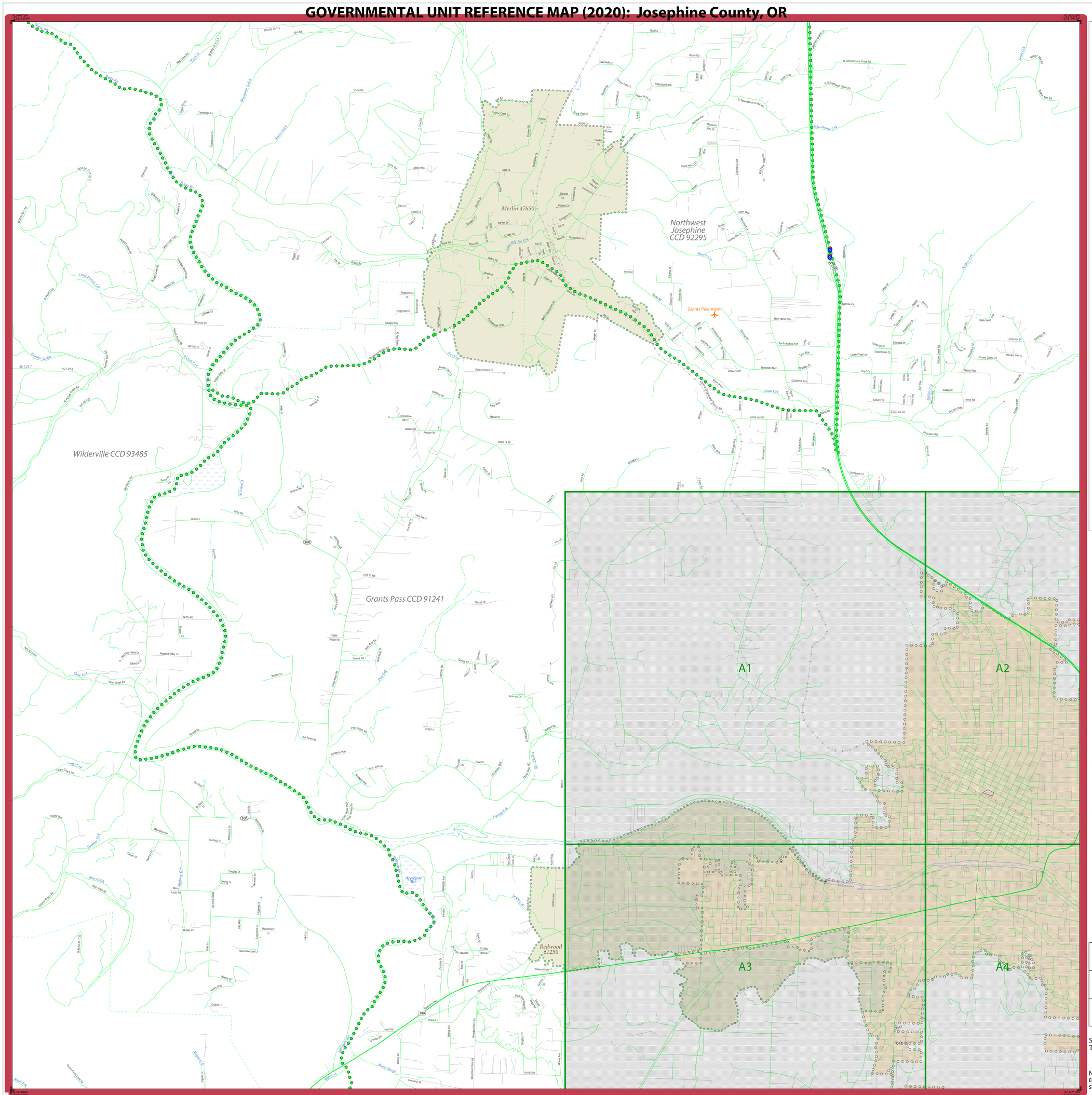

LEGEND

SYMBOL DESCRIPTION	SYMBOL	LABEL STYLE
Federal American Indian Reservation		L'ANSE RESERVATION (TA 1880)
Off-Reservation Trust Land		T1880
American Indian Tribal Subdivision		SHONTO (620)
Alaska Native Regional Corporation (ANRC)		NANA ANRC 52120
State (or statistically equivalent entity)		NEW YORK 36
County (or statistically equivalent entity)		ERIE 029
Minor Civil Division (MCD)[1]		Lee town 41460
Census County Division (CCD)[2]		Jemez CCD 91650
Consolidated City		MILFORD 47500
Incorporated Place[3]		Davis 18100
Census Designated Place (CDP)[2]		Cochiti 16560

DESCRIPTION	SYMBOL
Interstate	5
U.S. Highway	2
State Highway	4
Other Road	Marsh Ln
Cul-de-sac	
Circle	
Geographic Offset or Corridor	
4WD Trail, Stairway, Alley, Walkway, or Ferry	
Railroad	Southern RR
Pipeline or Power Line	
Ridge or Fence	
Property Line or Nonvisible Boundary	
Perennial Stream	Tumbling Cr
Intermittent Stream	Piney Cr
Mountain Peak or Hill	Mt. Baker

DESCRIPTION	SYMBOL
Water Body	Pleasant Lake
Swamp or Marsh	Okefenokee Swamp
Glacier	Bering Glacier
Airport, Airfield, or Helicopter Landing Pad	Dönärd Airfield
College or University	Coll/Univ
Military	Fort Belvoir
Prison or Juvenile Detention Center	P/JDC
Cemetery	Powell Cmtry
Golf Course	Pinehurst GlfCs
National Park or Forest	Yosemite NP
Other Park	St Francis Park
Outside Subject Area	
Inset Area	A1

Where state, county, and/or MCD/CCD boundaries coincide, the map shows the boundary symbol for only the highest-ranking of these boundaries. Where American Indian reservation and American Indian tribal subdivision boundaries coincide, the map shows only the American Indian reservation boundaries.

Entity names are followed by either their FIPS code or census code; parentheses indicate a census code.

1 'MCD*' indicates a false MCD. These are for Census Bureau use only.

2 The CCD and CDP boundaries represent statistical entities only and are not updated through the BAS.

3 Incorporated place name color corresponds to the incorporated place fill color.

Due to space limitations, some road names, along with other feature and geography names on the map, may not be shown.

The Census Bureau stores primary and alternate road names, but only primary road names are used to label the roads on these maps.

Key to Adjacent Sheets

6	7	8
11	12	13
16	17	18

Sheet Location within Entity

Sheet 12 of 26 PARENT sheets
Total Sheets: 31 (Index 1; Parent 26; Inset 4)

NAME: Josephine County (033)
ENTITY TYPE: County or statistically equivalent entity
ST: Oregon (41)

INDEX OR PARENT SHEET #: 012
INSET SHEET #: 000000

2020 COUNTY REF MAP (PARENT)

5340241033000000012000000

All legal boundaries and names are as reported through the 2020 Boundary and Annexation Survey (BAS) and Boundary Validation Program (BVP). The boundaries shown on this map are for Census Bureau statistical data collection and tabulation purposes only; their depiction and designation for statistical purposes does not constitute a determination of jurisdictional authority or rights of ownership or entitlement.

Data Source: U.S. Census Bureau's MAF/TIGER database (TAB20), November 2020
Created by Geography Division: December 09, 2020

U.S. DEPARTMENT OF COMMERCE U.S. Census Bureau

Projection: Albers Equal Area Conic
Datum: NAD 83
Spheroid: GRS 80
1st Standard Parallel: 42 42 46
2nd Standard Parallel: 45 34 55
Central Meridian: -120 34 56
Latitude of Projection's Origin: 41 59 44
False Easting: 0
False Northing: 0

0 0.7 1.4 2.1 2.8 3.5 Kilometers
0 0.4 0.8 1.2 1.6 2 Miles
The plotted map scale is 1:24,000

N W E S

Boundary and Annexation Survey (BAS) ID: 24103300000
BAS Submission Deadline: March 1, 2021

PDF versions of the BAS maps are available at:
www.census.gov/programs-surveys/bas/geographies.html

For more information, or to request additional maps, please email geo.bas@census.gov, call 1-800-972-5651, or visit www.census.gov/programs-surveys/bas.html.

United States Census Bureau

GOVERNMENTAL UNIT REFERENCE MAP (2020): Josephine County, OR

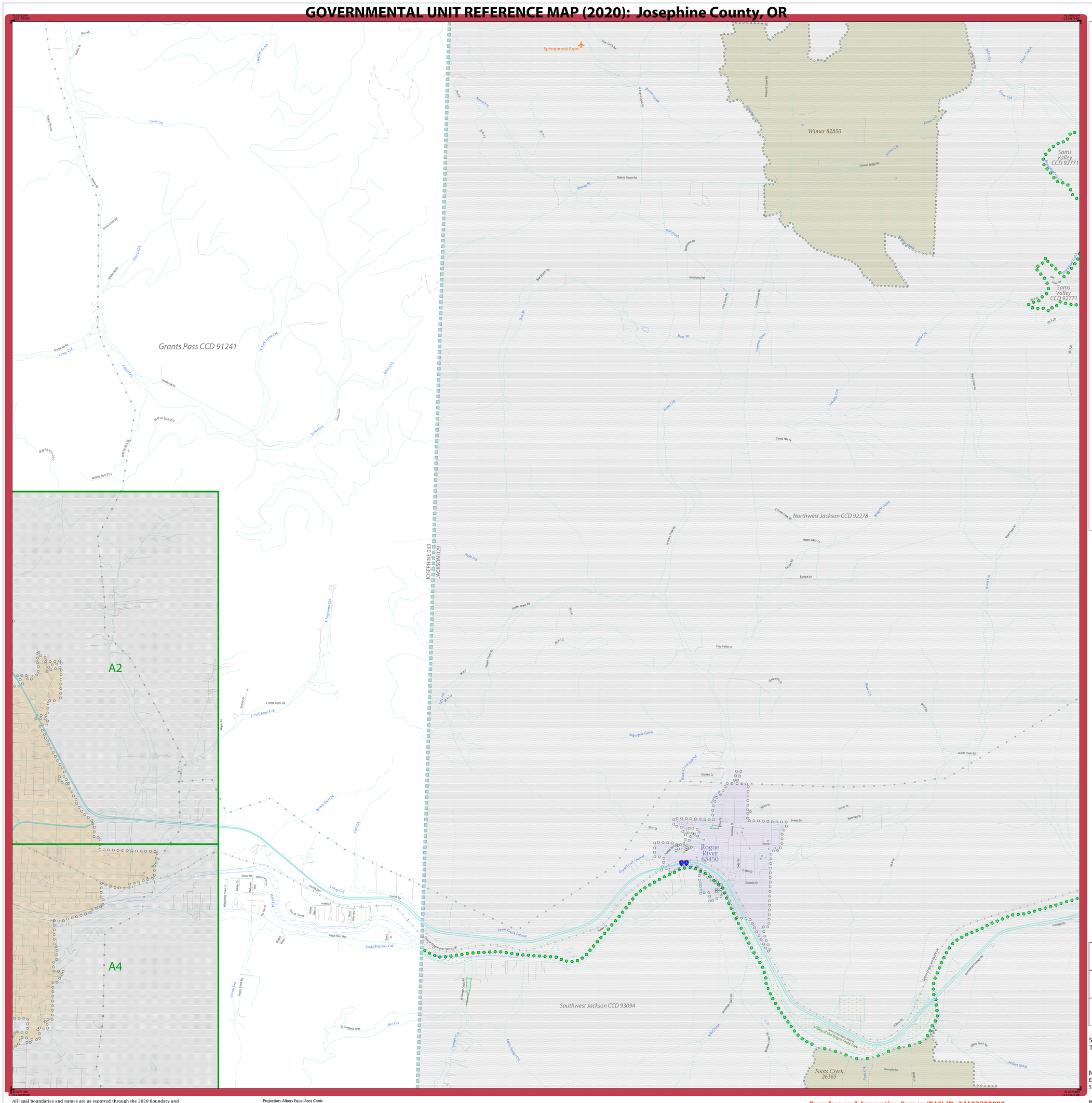

LEGEND

SYMBOL DESCRIPTION	SYMBOL	LABEL STYLE
Federal American Indian Reservation		L'ANSE RESERVATION (TA 1880)
Off-Reservation Trust Land		T1880
American Indian Tribal Subdivision		SHONTO (620)
Alaska Native Regional Corporation (ANRC)		NANA ANRC 52120
State (or statistically equivalent entity)		NEW YORK 36
County (or statistically equivalent entity)		ERIE 029
Minor Civil Division (MCD)[1]		Lee town 41460
Census County Division (CCD)[2]		Jemez CCD 91650
Consolidated City		MILFORD 47500
Incorporated Place[3]		Davis 18100
Census Designated Place (CDP)[2]		Cochiti 16560

DESCRIPTION	SYMBOL
Interstate	
U.S. Highway	
State Highway	
Other Road	Marsh Ln
Cul-de-sac	
Circle	
Geographic Offset or Corridor	
4WD Trail, Stairway, Alley, Walkway, or Ferry	
Railroad	Southern RR
Pipeline or Power Line	
Ridge or Fence	
Property Line or Nonvisible Boundary	
Perennial Stream	Tumbling Cr
Intermittent Stream	Piney Cr
Mountain Peak or Hill	Mt. Baker

DESCRIPTION	SYMBOL
Water Body	Pleasant Lake
Swamp or Marsh	Okefenokee Swamp
Glacier	Bering Glacier
Airport, Airfield, or Helicopter Landing Pad	Dönärd Airfield
College or University	Coll/Univ
Military	Fort Belvoir
Prison or Juvenile Detention Center	P/JDC
Cemetery	Powell Cmtry
Golf Course	Pinehurst GlfCrs
National Park or Forest	Yosemite NP
Other Park	St Francis Park
Outside Subject Area	
Inset Area	A1

Where state, county, and/or MCD/CCD boundaries coincide, the map shows the boundary symbol for only the highest-ranking of these boundaries. Where American Indian reservation and American Indian tribal subdivision boundaries coincide, the map shows only the American Indian reservation boundaries.

Entity names are followed by either their FIPS code or census code; parentheses indicate a census code.

1 'MCD*' indicates a false MCD. These are for Census Bureau use only.

2 The CCD and CDP boundaries represent statistical entities only and are not updated through the BAS.

3 Incorporated place name color corresponds to the incorporated place fill color.

Due to space limitations, some road names, along with other feature and geography names on the map, may not be shown.

The Census Bureau stores primary and alternate road names, but only primary road names are used to label the roads on these maps.

Key to Adjacent Sheets

7	8	
12	13	
17	18	

Sheet Location within Entity

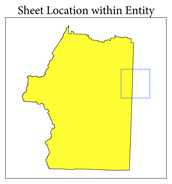

Sheet 13 of 26 PARENT sheets
Total Sheets: 31 (Index 1; Parent 26; Inset 4)

NAME: Josephine County (033)
ENTITY TYPE: County or statistically equivalent entity
ST: Oregon (41)

INDEX OR PARENT SHEET #: 013
INSET SHEET #: 000000

2020 COUNTY REF MAP (PARENT)

5340241033000001300000 0

All legal boundaries and names are as reported through the 2020 Boundary and Annexation Survey (BAS) and Boundary Validation Program (BVP). The boundaries shown on this map are for Census Bureau statistical data collection and tabulation purposes only; their depiction and designation for statistical purposes does not constitute a determination of jurisdictional authority or rights of ownership or entitlement.

Data Source: U.S. Census Bureau's MAF/TIGER database (TAB20), November 2020
Created by Geography Division: December 09, 2020

U.S. DEPARTMENT OF COMMERCE U.S. Census Bureau

Projection: Albers Equal Area Conic
Datum: NAD 83
Spheroid: GRS 80
1st Standard Parallel: 42 42 46
2nd Standard Parallel: 45 34 55
Central Meridian: -120 34 56
Latitude of Projection's Origin: 41 59 44
False Easting: 0
False Northing: 0

0 0.7 1.4 2.1 2.8 3.5 Kilometers
0 0.4 0.8 1.2 1.6 2 Miles
The plotted map scale is 1:24,000

N W E S

Boundary and Annexation Survey (BAS) ID: 24103300000
BAS Submission Deadline: March 1, 2021

PDF versions of the BAS maps are available at:
www.census.gov/programs-surveys/bas/geographies.html

For more information, or to request additional maps, please email geo.bas@census.gov, call 1-800-972-5651, or visit www.census.gov/programs-surveys/bas.html.

United States Census Bureau

GOVERNMENTAL UNIT REFERENCE MAP (2020): Josephine County, OR

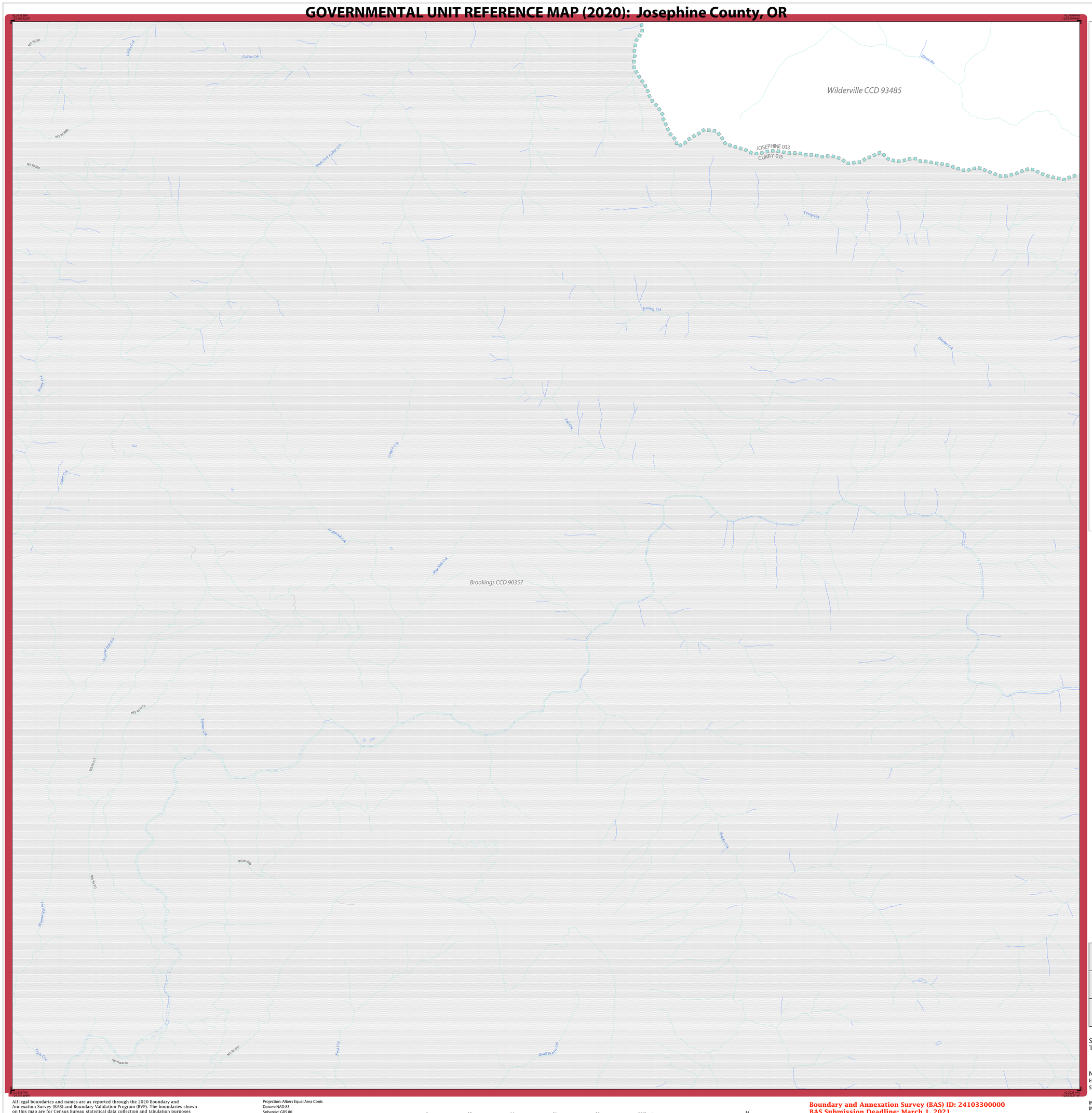

GOVERNMENTAL UNIT REFERENCE MAP (2020): Josephine County, OR

LEGEND

SYMBOL DESCRIPTION	SYMBOL	LABEL STYLE
Federal American Indian Reservation		L'ANSE RESERVATION (TA 1880)
Off-Reservation Trust Land		T1880
American Indian Tribal Subdivision		SHONTO (620)
Alaska Native Regional Corporation (ANRC)		NANA ANRC 52120
State (or statistically equivalent entity)		NEW YORK 36
County (or statistically equivalent entity)		ERIE 029
Minor Civil Division (MCD)[1]		Lee town 41460
Census County Division (CCD)[2]		Jemez CCD 91650
Consolidated City		MILFORD 47500
Incorporated Place[3]		Davis 18100
Census Designated Place (CDP)[2]		Cochiti 16560

DESCRIPTION	SYMBOL
Interstate	5
U.S. Highway	2
State Highway	4
Other Road	Marsh Ln
Cul-de-sac	
Circle	
Geographic Offset or Corridor	
4WD Trail, Stairway, Alley, Walkway, or Ferry	
Railroad	Southern RR
Pipeline or Power Line	
Ridge or Fence	
Property Line or Nonvisible Boundary	
Perennial Stream	Tumbling Cr
Intermittent Stream	Piney Cr
Mountain Peak or Hill	Mt. Baker

DESCRIPTION	SYMBOL
Water Body	Pleasant Lake
Swamp or Marsh	Okefenokee Swamp
Glacier	Bering Glacier
Airport, Airfield, or Helicopter Landing Pad	Dónärd Airfield
College or University	Coll/Univ
Military	Fort Belvoir
Prison or Juvenile Detention Center	P/JDC
Cemetery	Powell Cmtry
Golf Course	Pinehurst GlfCrs
National Park or Forest	Yosemite NP
Other Park	St Francis Park
Outside Subject Area	
Inset Area	A1

Where state, county, and/or MCD/CCD boundaries coincide, the map shows the boundary symbol for only the highest-ranking of these boundaries. Where American Indian reservation and American Indian tribal subdivision boundaries coincide, the map shows only the American Indian reservation boundaries.

Entity names are followed by either their FIPS code or census code; parentheses indicate a census code.

1 'MCD*' indicates a false MCD. These are for Census Bureau use only.

2 The CCD and CDP boundaries represent statistical entities only and are not updated through the BAS.

3 Incorporated place name color corresponds to the incorporated place fill color.

Due to space limitations, some road names, along with other feature and geography names on the map, may not be shown.

The Census Bureau stores primary and alternate road names, but only primary road names are used to label the roads on these maps.

Key to Adjacent Sheets

9	10	11
14	15	16
	19	20

Sheet Location within Entity

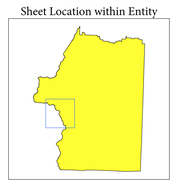

Sheet 15 of 26 PARENT sheets
Total Sheets: 31 (Index 1; Parent 26; Inset 4)

NAME: Josephine County (033)
ENTITY TYPE: County or statistically equivalent entity
ST: Oregon (41)

INDEX OR PARENT SHEET #: 015
INSET SHEET #: 000000

2020 COUNTY REF MAP (PARENT)

5340241033000000150000 0

All legal boundaries and names are as reported through the 2020 Boundary and Annexation Survey (BAS) and Boundary Validation Program (BVP). The boundaries shown on this map are for Census Bureau statistical data collection and tabulation purposes only; their depiction and designation for statistical purposes does not constitute a determination of jurisdictional authority or rights of ownership or entitlement.

Data Source: U.S. Census Bureau's MAF/TIGER database (TAB20), November 2020
Created by Geography Division: December 09, 2020

U.S. DEPARTMENT OF COMMERCE U.S. Census Bureau

Projection: Albers Equal Area Conic
Datum: NAD 83
Spheroid: GRS 80
1st Standard Parallel: 42 42 46
2nd Standard Parallel: 45 34 55
Central Meridian: -120 34 56
Latitude of Projection's Origin: 41 59 44
False Easting: 0
False Northing: 0

0 0.7 1.4 2.1 2.8 3.5 Kilometers
0 0.4 0.8 1.2 1.6 2 Miles
The plotted map scale is 1:24,000

N W E S

Boundary and Annexation Survey (BAS) ID: 24103300000
BAS Submission Deadline: March 1, 2021

PDF versions of the BAS maps are available at:
www.census.gov/programs-surveys/bas/geographies.html

For more information, or to request additional maps, please email geo.bas@census.gov, call 1-800-972-5651, or visit www.census.gov/programs-surveys/bas.html.

United States Census Bureau

GOVERNMENTAL UNIT REFERENCE MAP (2020): Josephine County, OR

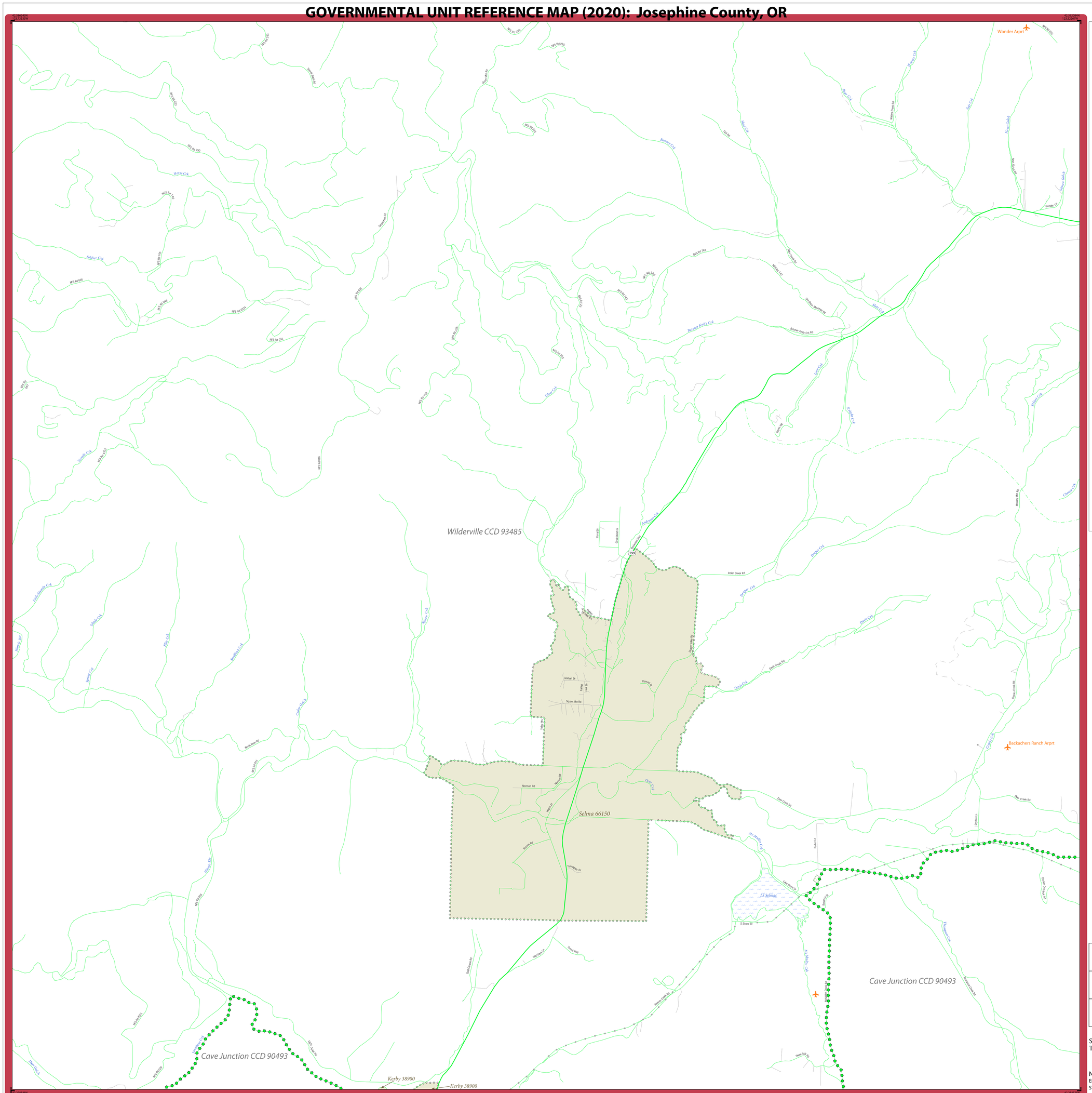
Wilderville CCD 93485
Selma 66150
Cave Junction CCD 90493
Cave Junction CCD 90493
Kerby 38900
Kerby 38900
Wonder Arprt
Backachers Ranch Arprt
LK Selmac
Indian Creek Rd
Dove Creek Rd
Oak Grove Rd
Selma Cave Rd
Tiny Mile Rd
Wilderness Rd
Norman Rd
Bear Rd
Lake Shore Dr
S Shore Dr
Wonder Ln
Wonder Mtn Rd
Oak Grove Rd
Dove Creek Rd
Dove Creek Rd
Dove Creek

GOVERNMENTAL UNIT REFERENCE MAP (2020): Josephine County, OR

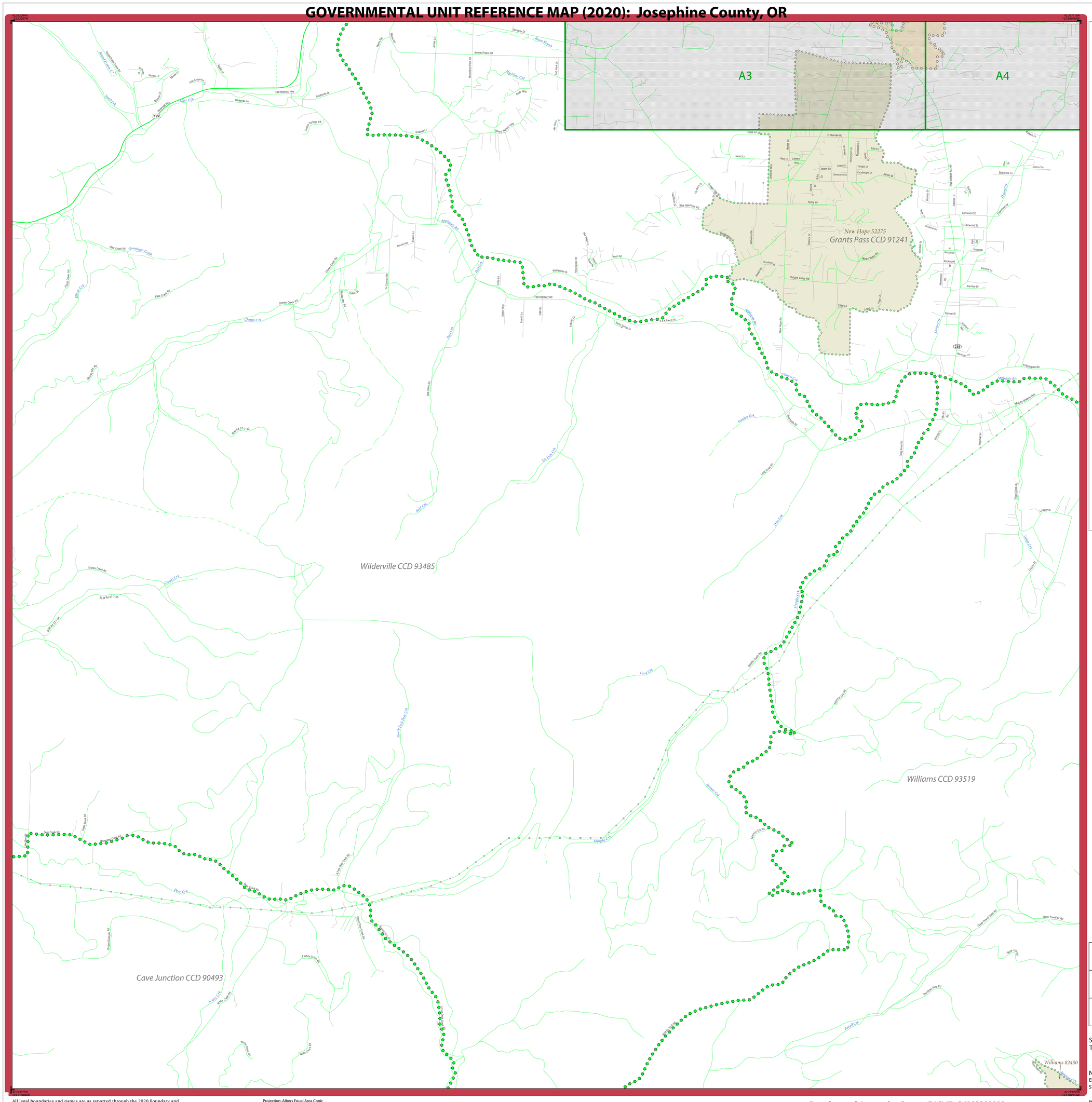

LEGEND

SYMBOL DESCRIPTION	SYMBOL	LABEL STYLE
Federal American Indian Reservation		L'ANSE RESERVATION (TA 1880)
Off-Reservation Trust Land		T1880
American Indian Tribal Subdivision		SHONTO (620)
Alaska Native Regional Corporation (ANRC)		*NANA ANRC 52120*
State (or statistically equivalent entity)		NEW YORK 36
County (or statistically equivalent entity)		ERIE 029
Minor Civil Division (MCD)[1]		Lee town 41460
Census County Division (CCD)[2]		*Jemez CCD 91650*
Consolidated City		MILFORD 47500
Incorporated Place[3]		Davis 18100
Census Designated Place (CDP)[2]		*Cochiti 16560*

DESCRIPTION	SYMBOL
Interstate	5
U.S. Highway	2
State Highway	4
Other Road	Marsh Ln
Cul-de-sac	
Circle	
Geographic Offset or Corridor	
4WD Trail, Stairway, Alley, Walkway, or Ferry	
Railroad	Southern RR
Pipeline or Power Line	
Ridge or Fence	
Property Line or Nonvisible Boundary	
Perennial Stream	Tumbling Cr
Intermittent Stream	Piney Cr
Mountain Peak or Hill	Mt. Baker

DESCRIPTION	SYMBOL
Water Body	Pleasant Lake
Swamp or Marsh	Okefenokee Swamp
Glacier	Bering Glacier
Airport, Airfield, or Helicopter Landing Pad	Dönärd Airport
College or University	Coll/Univ
Military	Fort Belvoir
Prison or Juvenile Detention Center	P/JDC
Cemetery	Powell Cmtry
Golf Course	Pinehurst GlfCrs
National Park or Forest	Yosemite NP
Other Park	St Francis Park
Outside Subject Area	
Inset Area	A1

Where state, county, and/or MCD/CCD boundaries coincide, the map shows the boundary symbol for only the highest-ranking of these boundaries. Where American Indian reservation and American Indian tribal subdivision boundaries coincide, the map shows only the American Indian reservation boundaries.

Entity names are followed by either their FIPS code or census code; parentheses indicate a census code.

1 'MCD*' indicates a false MCD. These are for Census Bureau use only.

2 The CCD and CDP boundaries represent statistical entities only and are not updated through the BAS.

3 Incorporated place name color corresponds to the incorporated place fill color.

Due to space limitations, some road names, along with other feature and geography names on the map, may not be shown.

The Census Bureau stores primary and alternate road names, but only primary road names are used to label the roads on these maps.

Key to Adjacent Sheets

11	12	13
16	17	18
20	21	22

Sheet Location within Entity

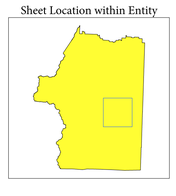

Sheet 17 of 26 PARENT sheets
Total Sheets: 31 (Index 1; Parent 26; Inset 4)

NAME: Josephine County (033)
ENTITY TYPE: County or statistically equivalent entity
ST: Oregon (41)

INDEX OR PARENT SHEET #: 017
INSET SHEET #: 000000

2020 COUNTY REF MAP (PARENT)

5340241033000000170000 0

All legal boundaries and names are as reported through the 2020 Boundary and Annexation Survey (BAS) and Boundary Validation Program (BVP). The boundaries shown on this map are for Census Bureau statistical data collection and tabulation purposes only; their depiction and designation for statistical purposes does not constitute a determination of jurisdictional authority or rights of ownership or entitlement.

Data Source: U.S. Census Bureau's MAF/TIGER database (TAB20), November 2020
Created by Geography Division: December 09, 2020

U.S. DEPARTMENT OF COMMERCE U.S. Census Bureau

Projection: Albers Equal Area Conic
Datum: NAD 83
Spheroid: GRS 80
1st Standard Parallel: 42 42 46
2nd Standard Parallel: 45 34 55
Central Meridian: -120 34 56
Latitude of Projection's Origin: 41 59 44
False Easting: 0
False Northing: 0

0 0.7 1.4 2.1 2.8 3.5 Kilometers
0 0.4 0.8 1.2 1.6 2 Miles
The plotted map scale is 1:24,000

N W E S

Boundary and Annexation Survey (BAS) ID: 24103300000
BAS Submission Deadline: March 1, 2021

PDF versions of the BAS maps are available at:
www.census.gov/programs-surveys/bas/geographies.html

For more information, or to request additional maps, please email geo.bas@census.gov, call 1-800-972-5651, or visit www.census.gov/programs-surveys/bas.html.

United States Census Bureau

GOVERNMENTAL UNIT REFERENCE MAP (2020): Josephine County, OR

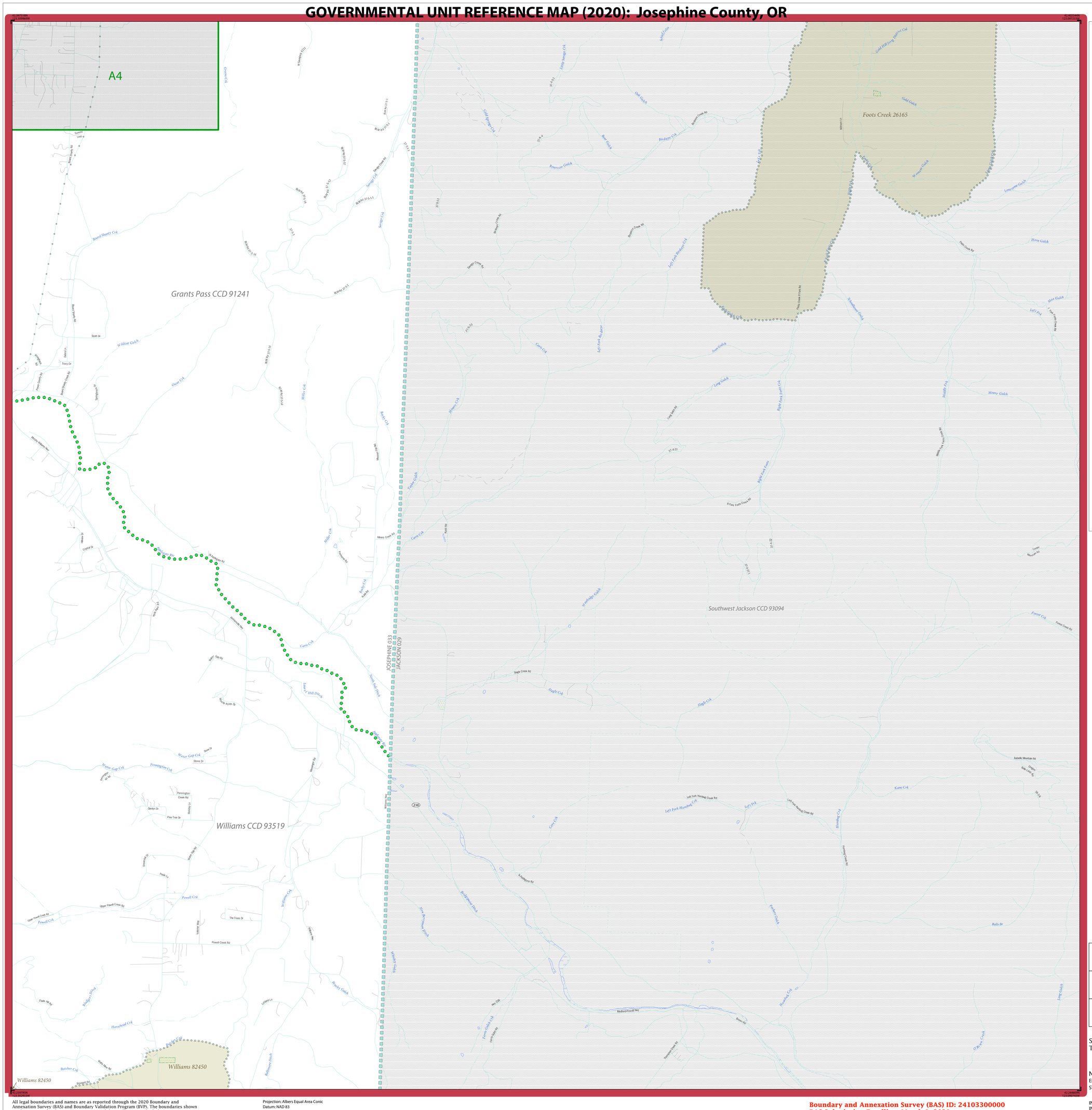

LEGEND

SYMBOL DESCRIPTION	SYMBOL	LABEL STYLE
Federal American Indian Reservation		L'ANSE RESERVATION (TA 1880)
Off-Reservation Trust Land		T1880
American Indian Tribal Subdivision		SHONTO (620)
Alaska Native Regional Corporation (ANRC)		*NANA ANRC 52120*
State (or statistically equivalent entity)		NEW YORK 36
County (or statistically equivalent entity)		ERIE 029
Minor Civil Division (MCD)[1]		Lee town 41460
Census County Division (CCD)[2]		*Jemez CCD 91650*
Consolidated City		MILFORD 47500
Incorporated Place[3]		Davis 18100
Census Designated Place (CDP)[2]		*Cochiti 16560*

DESCRIPTION	SYMBOL	DESCRIPTION	SYMBOL
Interstate	5	Water Body	Pleasant Lake
U.S. Highway	2	Swamp or Marsh	Okefenokee Swamp
State Highway	4	Glacier	Bering Glacier
Other Road	Marsh Ln	Airport, Airfield, or Helicopter Landing Pad	Dönärd Airfield
Cul-de-sac		College or University	Coll/Univ
Circle		Military	Fort Belvoir
Geographic Offset or Corridor		Prison or Juvenile Detention Center	P/JDC
4WD Trail, Stairway, Alley, Walkway, or Ferry		Cemetery	Powell Cmtry
Railroad	Southern RR	Golf Course	Pinehurst GlfCrs
Pipeline or Power Line		National Park or Forest	Yosemite NP
Ridge or Fence		Other Park	St Francis Park
Property Line or Nonvisible Boundary		Outside Subject Area	
Perennial Stream	Tumbling Cr	Inset Area	A1
Intermittent Stream	Piney Cr		
Mountain Peak or Hill	Mt. Baker		

Where state, county, and/or MCD/CCD boundaries coincide, the map shows the boundary symbol for only the highest-ranking of these boundaries. Where American Indian reservation and American Indian tribal subdivision boundaries coincide, the map shows only the American Indian reservation boundaries.

Entity names are followed by either their FIPS code or census code; parentheses indicate a census code.

1 'MCD*' indicates a false MCD. These are for Census Bureau use only.

2 The CCD and CDP boundaries represent statistical entities only and are not updated through the BAS.

3 Incorporated place name color corresponds to the incorporated place fill color.

Due to space limitations, some road names, along with other feature and geography names on the map, may not be shown.

The Census Bureau stores primary and alternate road names, but only primary road names are used to label the roads on these maps.

Key to Adjacent Sheets

12	13	
17	18	
21	22	

Sheet Location within Entity

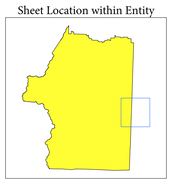

Sheet 18 of 26 PARENT sheets
Total Sheets: 31 (Index 1; Parent 26; Inset 4)

NAME: Josephine County (033)
ENTITY TYPE: County or statistically equivalent entity
ST: Oregon (41)

INDEX OR PARENT SHEET #: 018
INSET SHEET #: 000000

2020 COUNTY REF MAP (PARENT)

5340241033000001800000

All legal boundaries and names are as reported through the 2020 Boundary and Annexation Survey (BAS) and Boundary Validation Program (BVP). The boundaries shown on this map are for Census Bureau statistical data collection and tabulation purposes only; their depiction and designation for statistical purposes does not constitute a determination of jurisdictional authority or rights of ownership or entitlement.

Data Source: U.S. Census Bureau's MAF/TIGER database (TAB20), November 2020
Created by Geography Division: December 09, 2020

U.S. DEPARTMENT OF COMMERCE U.S. Census Bureau

Projection: Albers Equal Area Conic
Datum: NAD 83
Spheroid: GRS 80
1st Standard Parallel: 42 42 46
2nd Standard Parallel: 45 34 55
Central Meridian: -120 34 56
Latitude of Projection's Origin: 41 59 44
False Easting: 0
False Northing: 0

0 0.7 1.4 2.1 2.8 3.5 Kilometers
0 0.4 0.8 1.2 1.6 2 Miles
The plotted map scale is 1:24,000

N W E S

Boundary and Annexation Survey (BAS) ID: 24103300000
BAS Submission Deadline: March 1, 2021

PDF versions of the BAS maps are available at:
www.census.gov/programs-surveys/bas/geographies.html

For more information, or to request additional maps, please email geo.bas@census.gov, call 1-800-972-5651, or visit www.census.gov/programs-surveys/bas.html.

United States Census Bureau

GOVERNMENTAL UNIT REFERENCE MAP (2020): Josephine County, OR

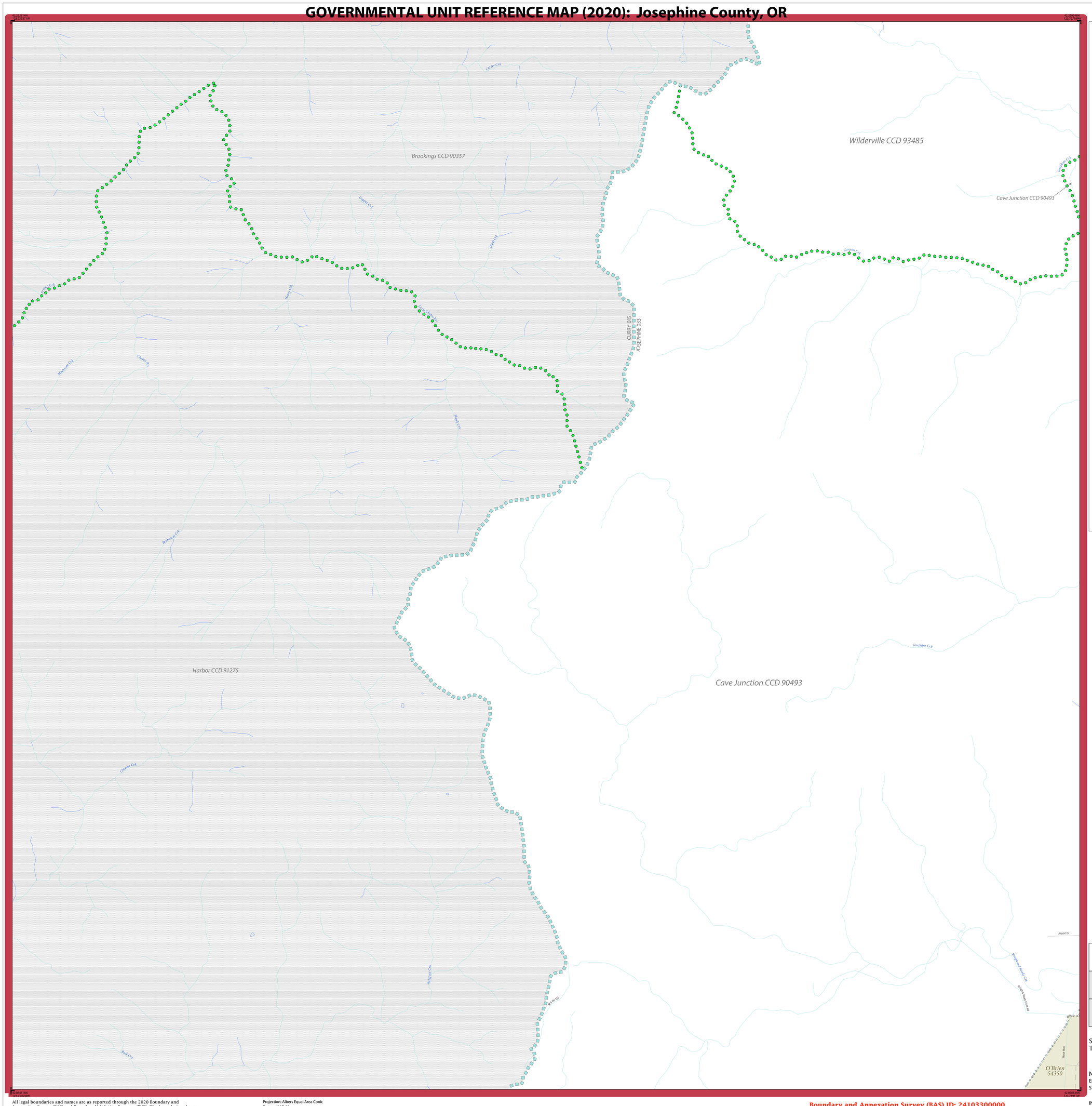

LEGEND

SYMBOL DESCRIPTION	SYMBOL	LABEL STYLE
Federal American Indian Reservation		L'ANSE RESERVATION (TA 1880)
Off-Reservation Trust Land		T1880
American Indian Tribal Subdivision		SHONTO (620)
Alaska Native Regional Corporation (ANRC)		NANA ANRC 52120
State (or statistically equivalent entity)		NEW YORK 36
County (or statistically equivalent entity)		ERIE 029
Minor Civil Division (MCD)[1]		Lee town 41460
Census County Division (CCD)[2]		Jemez CCD 91650
Consolidated City		MILFORD 47500
Incorporated Place[3]		Davis 18100
Census Designated Place (CDP)[2]		Cochiti 16560

DESCRIPTION	SYMBOL	DESCRIPTION	SYMBOL
Interstate	I	Water Body	Pleasant Lake
U.S. Highway	2	Swamp or Marsh	Okefenokee Swamp
State Highway	4	Glacier	Bering Glacier
Other Road	Marsh Ln	Airport, Airfield, or Helicopter Landing Pad	Donald Airport
Cul-de-sac		College or University	Coll/Univ
Circle		Military	Fort Belvoir
Geographic Offset or Corridor		Prison or Juvenile Detention Center	P/JDC
4WD Trail, Stairway, Alley, Walkway, or Ferry		Cemetery	Powell Cmtry
Railroad	Southern RR	Golf Course	Pinehurst GlfCrs
Pipeline or Power Line		National Park or Forest	Yosemite NP
Ridge or Fence		Other Park	St Francis Park
Property Line or Nonvisible Boundary		Outside Subject Area	
Perennial Stream	Tumbling Cr	Inset Area	A1
Intermittent Stream	Piney Cr		
Mountain Peak or Hill	Mt. Baker		

Where state, county, and/or MCD/CCD boundaries coincide, the map shows the boundary symbol for only the highest-ranking of these boundaries. Where American Indian reservation and American Indian tribal subdivision boundaries coincide, the map shows only the American Indian reservation boundaries.

Entity names are followed by either their FIPS code or census code; parentheses indicate a census code.

1 'MCD*' indicates a false MCD. These are for Census Bureau use only.

2 The CCD and CDP boundaries represent statistical entities only and are not updated through the BAS.

3 Incorporated place name color corresponds to the incorporated place fill color.

Due to space limitations, some road names, along with other feature and geography names on the map, may not be shown.

The Census Bureau stores primary and alternate road names, but only primary road names are used to label the roads on these maps.

Key to Adjacent Sheets

14	15	16
	19	20
	23	24

Sheet Location within Entity

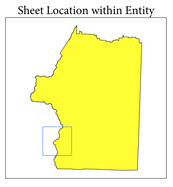

Sheet 19 of 26 PARENT sheets
Total Sheets: 31 (Index 1; Parent 26; Inset 4)

NAME: Josephine County (033)
ENTITY TYPE: County or statistically equivalent entity
ST: Oregon (41)

INDEX OR PARENT SHEET #: 019
INSET SHEET #: 000000

2020 COUNTY REF MAP (PARENT)

5340241033000001900000 0

All legal boundaries and names are as reported through the 2020 Boundary and Annexation Survey (BAS) and Boundary Validation Program (BVP). The boundaries shown on this map are for Census Bureau statistical data collection and tabulation purposes only; their depiction and designation for statistical purposes does not constitute a determination of jurisdictional authority or rights of ownership or entitlement.

Data Source: U.S. Census Bureau's MAF/TIGER database (TAB20), November 2020
Created by Geography Division: December 09, 2020

U.S. DEPARTMENT OF COMMERCE U.S. Census Bureau

Projection: Albers Equal Area Conic
Datum: NAD 83
Spheroid: GRS 80
1st Standard Parallel: 42 42 46
2nd Standard Parallel: 45 34 55
Central Meridian: -120 34 56
Latitude of Projection's Origin: 41 59 44
False Easting: 0
False Northing: 0

0 0.7 1.4 2.1 2.8 3.5 Kilometers
0 0.4 0.8 1.2 1.6 2 Miles
The plotted map scale is 1:24,000

N W E S

Boundary and Annexation Survey (BAS) ID: 24103300000
BAS Submission Deadline: March 1, 2021

PDF versions of the BAS maps are available at:
www.census.gov/programs-surveys/bas/geographies.html

For more information, or to request additional maps, please email geo.bas@census.gov, call 1-800-972-5651, or visit www.census.gov/programs-surveys/bas.html.

United States Census Bureau

GOVERNMENTAL UNIT REFERENCE MAP (2020): Josephine County, OR

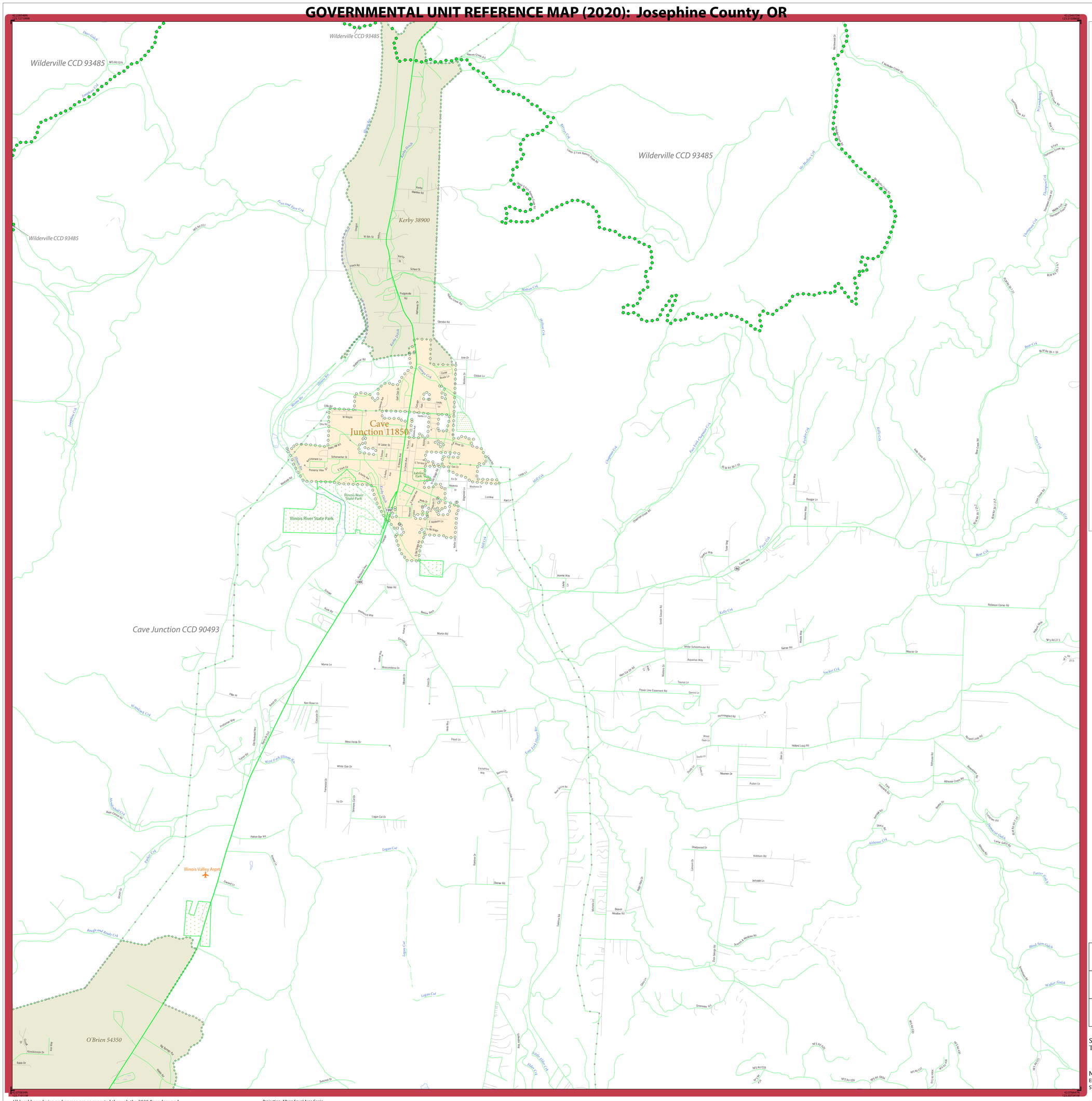

LEGEND

SYMBOL DESCRIPTION	SYMBOL	LABEL STYLE
Federal American Indian Reservation		L'ANSE RESERVATION (TA 1880)
Off-Reservation Trust Land		T1880
American Indian Tribal Subdivision		SHONTO (620)
Alaska Native Regional Corporation (ANRC)		NANA ANRC 52120
State (or statistically equivalent entity)		NEW YORK 36
County (or statistically equivalent entity)		ERIE 029
Minor Civil Division (MCD)[1]		Lee town 41460
Census County Division (CCD)[2]		Jemez CCD 91650
Consolidated City		MILFORD 47500
Incorporated Place[3]		Davis 18100
Census Designated Place (CDP)[2]		Cochiti 16560

DESCRIPTION	SYMBOL	DESCRIPTION	SYMBOL
Interstate	5	Water Body	Pleasant Lake
U.S. Highway	2	Swamp or Marsh	Okefenokee Swamp
State Highway	4	Glacier	Bering Glacier
Other Road	Marsh Ln	Airport, Airfield, or Helicopter Landing Pad	Dönärd Airport
Cul-de-sac		College or University	Coll/Univ
Circle		Military	Fort Belvoir
Geographic Offset or Corridor		Prison or Juvenile Detention Center	P/JDC
4WD Trail, Stairway, Alley, Walkway, or Ferry		Cemetery	Powell Cmtry
Railroad	Southern RR	Golf Course	Pinehurst GlfCrs
Pipeline or Power Line		National Park or Forest	Yosemite NP
Ridge or Fence		Other Park	St Francis Park
Property Line or Nonvisible Boundary		Outside Subject Area	
Perennial Stream	Tumbling Cr	Inset Area	A1
Intermittent Stream	Piney Cr		
Mountain Peak or Hill	Mt. Baker		

Where state, county, and/or MCD/CCD boundaries coincide, the map shows the boundary symbol for only the highest-ranking of these boundaries. Where American Indian reservation and American Indian tribal subdivision boundaries coincide, the map shows only the American Indian reservation boundaries.

Entity names are followed by either their FIPS code or census code; parentheses indicate a census code.

1 'MCD*' indicates a false MCD. These are for Census Bureau use only.

2 The CCD and CDP boundaries represent statistical entities only and are not updated through the BAS.

3 Incorporated place name color corresponds to the incorporated place fill color.

Due to space limitations, some road names, along with other feature and geography names on the map, may not be shown.

The Census Bureau stores primary and alternate road names, but only primary road names are used to label the roads on these maps.

Key to Adjacent Sheets

15	16	17
19	20	21
23	24	25

Sheet Location within Entity

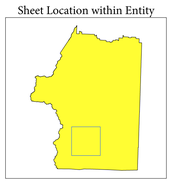

Sheet 20 of 26 PARENT sheets
Total Sheets: 31 (Index 1; Parent 26; Inset 4)

NAME: Josephine County (033)
ENTITY TYPE: County or statistically equivalent entity
ST: Oregon (41)

INDEX OR PARENT SHEET #: 020
INSET SHEET #: 000000

2020 COUNTY REF MAP (PARENT)

5340241033000000020000000

All legal boundaries and names are as reported through the 2020 Boundary and Annexation Survey (BAS) and Boundary Validation Program (BVP). The boundaries shown on this map are for Census Bureau statistical data collection and tabulation purposes only; their depiction and designation for statistical purposes does not constitute a determination of jurisdictional authority or rights of ownership or entitlement.

Data Source: U.S. Census Bureau's MAF/TIGER database (TAB20), November 2020
Created by Geography Division: December 09, 2020

U.S. DEPARTMENT OF COMMERCE U.S. Census Bureau

Projection: Albers Equal Area Conic
Datum: NAD 83
Spheroid: GRS 80
1st Standard Parallel: 42 42 46
2nd Standard Parallel: 45 34 55
Central Meridian: -120 34 56
Latitude of Projection's Origin: 41 59 44
False Easting: 0
False Northing: 0

0 0.7 1.4 2.1 2.8 3.5 Kilometers
0 0.4 0.8 1.2 1.6 2 Miles
The plotted map scale is 1:24,000

N W E S

Boundary and Annexation Survey (BAS) ID: 24103300000
BAS Submission Deadline: March 1, 2021

PDF versions of the BAS maps are available at:
www.census.gov/programs-surveys/bas/geographies.html

For more information, or to request additional maps, please email geo.bas@census.gov, call 1-800-972-5651, or visit www.census.gov/programs-surveys/bas.html.

United States Census Bureau

GOVERNMENTAL UNIT REFERENCE MAP (2020): Josephine County, OR

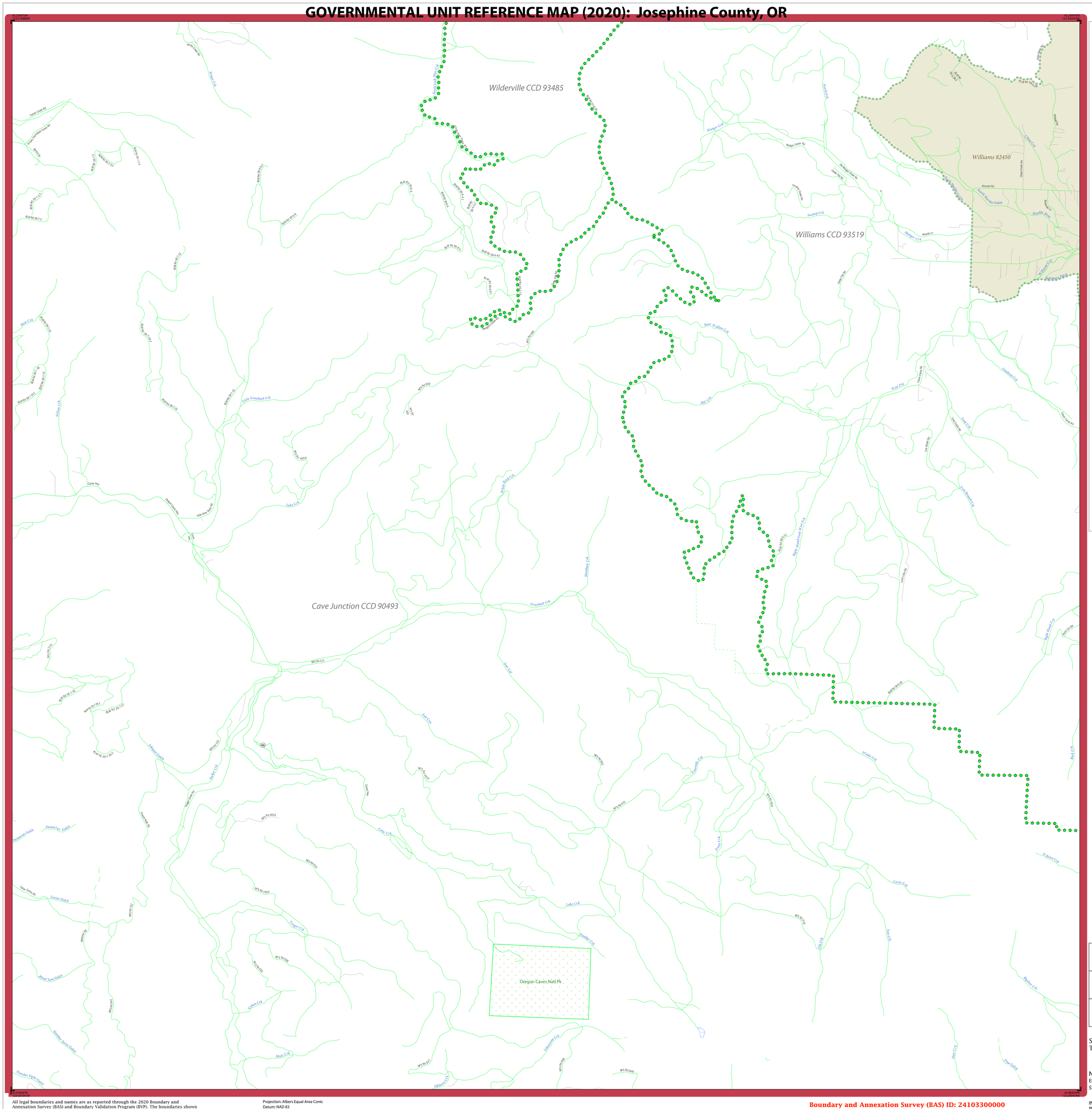

LEGEND

SYMBOL DESCRIPTION	SYMBOL	LABEL STYLE
Federal American Indian Reservation		L'ANSE RESERVATION (TA 1880)
Off-Reservation Trust Land		T1880
American Indian Tribal Subdivision		SHONTO (620)
Alaska Native Regional Corporation (ANRC)		NANA ANRC 52120
State (or statistically equivalent entity)		NEW YORK 36
County (or statistically equivalent entity)		ERIE 029
Minor Civil Division (MCD)[1]		Lee town 41460
Census County Division (CCD)[2]		Jemez CCD 91650
Consolidated City		MILFORD 47500
Incorporated Place[3]		Davis 18100
Census Designated Place (CDP)[2]		Cochiti 16560

DESCRIPTION	SYMBOL
Interstate	5
U.S. Highway	2
State Highway	4
Other Road	Marsh Ln
Cul-de-sac	
Circle	
Geographic Offset or Corridor	
4WD Trail, Stairway, Alley, Walkway, or Ferry	
Railroad	Southern RR
Pipeline or Power Line	
Ridge or Fence	
Property Line or Nonvisible Boundary	
Perennial Stream	Tumbling Cr
Intermittent Stream	Piney Cr
Mountain Peak or Hill	Mt. Baker

DESCRIPTION	SYMBOL
Water Body	Pleasant Lake
Swamp or Marsh	Okefenokee Swamp
Glacier	Bering Glacier
Airport, Airfield, or Helicopter Landing Pad	Donald Airport
College or University	Coll/Univ
Military	Fort Belvoir
Prison or Juvenile Detention Center	P/JDC
Cemetery	Powell Cmtry
Golf Course	Pinehurst GlfCrs
National Park or Forest	Yosemite NP
Other Park	St Francis Park
Outside Subject Area	
Inset Area	A1

Where state, county, and/or MCD/CCD boundaries coincide, the map shows the boundary symbol for only the highest-ranking of these boundaries. Where American Indian reservation and American Indian tribal subdivision boundaries coincide, the map shows only the American Indian reservation boundaries.

Entity names are followed by either their FIPS code or census code; parentheses indicate a census code.

1 'MCD*' indicates a false MCD. These are for Census Bureau use only.

2 The CCD and CDP boundaries represent statistical entities only and are not updated through the BAS.

3 Incorporated place name color corresponds to the incorporated place fill color.

Due to space limitations, some road names, along with other feature and geography names on the map, may not be shown.

The Census Bureau stores primary and alternate road names, but only primary road names are used to label the roads on these maps.

Key to Adjacent Sheets

16	17	18
20	21	22
24	25	26

Sheet Location within Entity

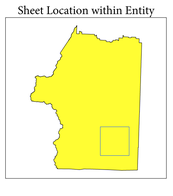

Sheet 21 of 26 PARENT sheets
Total Sheets: 31 (Index 1; Parent 26; Inset 4)

NAME: Josephine County (033)
ENTITY TYPE: County or statistically equivalent entity
ST: Oregon (41)

INDEX OR PARENT SHEET #: 021
INSET SHEET #: 000000

2020 COUNTY REF MAP (PARENT)

5340241033000002100000

All legal boundaries and names are as reported through the 2020 Boundary and Annexation Survey (BAS) and Boundary Validation Program (BVP). The boundaries shown on this map are for Census Bureau statistical data collection and tabulation purposes only; their depiction and designation for statistical purposes does not constitute a determination of jurisdictional authority or rights of ownership or entitlement.

Data Source: U.S. Census Bureau's MAF/TIGER database (TAB20), November 2020
Created by Geography Division: December 09, 2020

U.S. DEPARTMENT OF COMMERCE U.S. Census Bureau

Projection: Albers Equal Area Conic
Datum: NAD 83
Spheroid: GRS 80
1st Standard Parallel: 42 42 46
2nd Standard Parallel: 45 34 55
Central Meridian: -120 34 56
Latitude of Projection's Origin: 41 59 44
False Easting: 0
False Northing: 0

0 0.7 1.4 2.1 2.8 3.5 Kilometers
0 0.4 0.8 1.2 1.6 2 Miles
The plotted map scale is 1:24,000

N W E S

Boundary and Annexation Survey (BAS) ID: 24103300000
BAS Submission Deadline: March 1, 2021

PDF versions of the BAS maps are available at:
www.census.gov/programs-surveys/bas/geographies.html

For more information, or to request additional maps, please email geo.bas@census.gov, call 1-800-972-5651, or visit www.census.gov/programs-surveys/bas.html.

United States Census Bureau

GOVERNMENTAL UNIT REFERENCE MAP (2020): Josephine County, OR

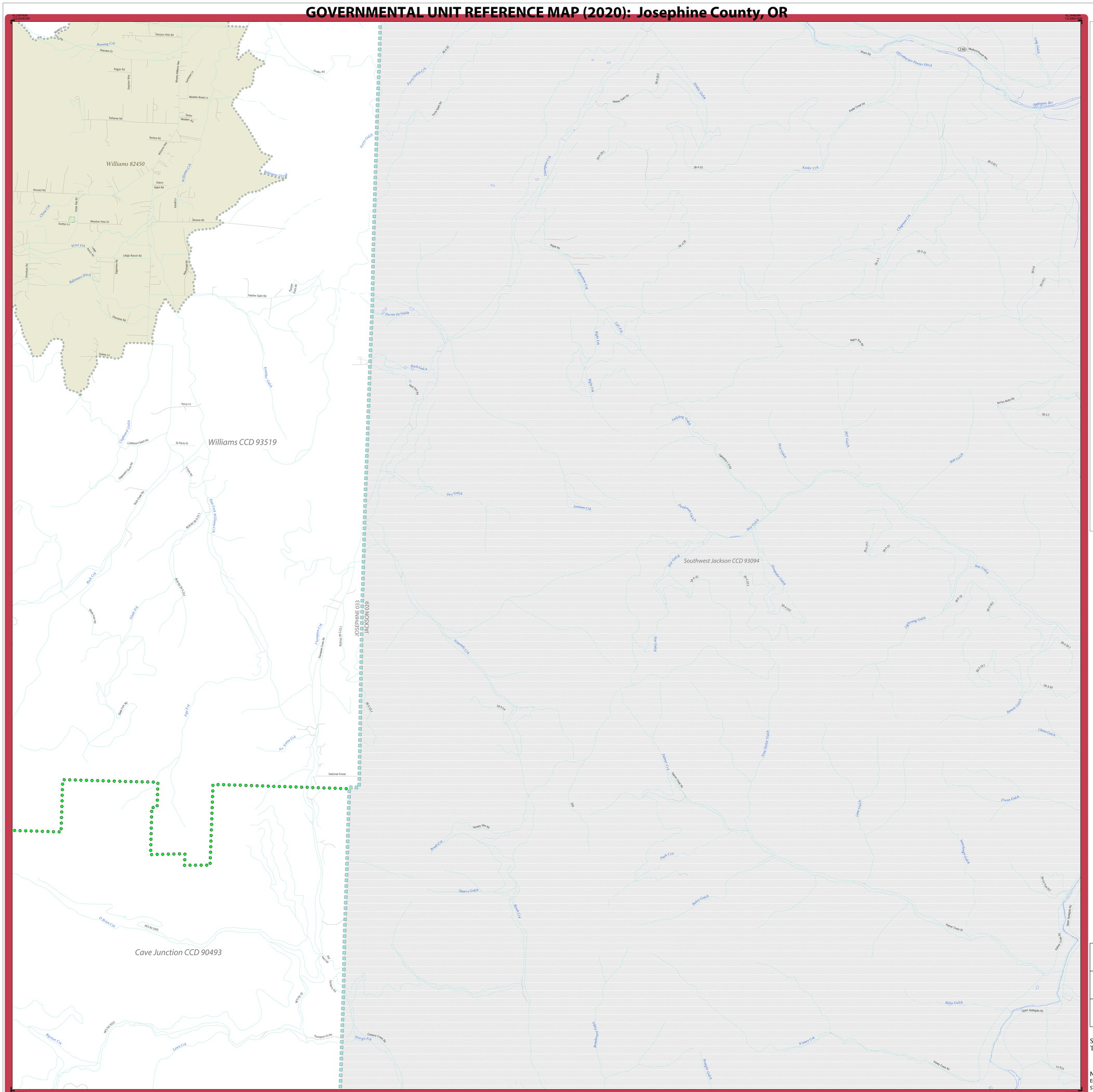

LEGEND

SYMBOL DESCRIPTION	SYMBOL	LABEL STYLE
Federal American Indian Reservation		L'ANSE RESERVATION (TA 1880)
Off-Reservation Trust Land		T1880
American Indian Tribal Subdivision		SHONTO (620)
Alaska Native Regional Corporation (ANRC)		*NANA ANRC 52120*
State (or statistically equivalent entity)		NEW YORK 36
County (or statistically equivalent entity)		ERIE 029
Minor Civil Division (MCD)[1]		Lee town 41460
Census County Division (CCD)[2]		*Jemez CCD 91650*
Consolidated City		MILFORD 47500
Incorporated Place[3]		Davis 18100
Census Designated Place (CDP)[2]		*Cochiti 16560*

DESCRIPTION	SYMBOL	DESCRIPTION	SYMBOL
Interstate	5	Water Body	Pleasant Lake
U.S. Highway	2	Swamp or Marsh	Okefenokee Swamp
State Highway	4	Glacier	Bering Glacier
Other Road	Marsh Ln	Airport, Airfield, or Helicopter Landing Pad	Dönärd Airfoyh
Cul-de-sac		College or University	Coll/Univ
Circle		Military	Fort Belvoir
Geographic Offset or Corridor		Prison or Juvenile Detention Center	P/JDC
4WD Trail, Stairway, Alley, Walkway, or Ferry		Cemetery	Powell Cmtry
Railroad	Southern RR	Golf Course	Pinehurst GlfCrs
Pipeline or Power Line		National Park or Forest	Yosemite NP
Ridge or Fence		Other Park	St Francis Park
Property Line or Nonvisible Boundary		Outside Subject Area	
Perennial Stream	Tumbling Cr	Inset Area	A1
Intermittent Stream	Piney Cr		
Mountain Peak or Hill	Mt. Baker		

Where state, county, and/or MCD/CCD boundaries coincide, the map shows the boundary symbol for only the highest-ranking of these boundaries. Where American Indian reservation and American Indian tribal subdivision boundaries coincide, the map shows only the American Indian reservation boundaries.

Entity names are followed by either their FIPS code or census code; parentheses indicate a census code.

1 "MCD" indicates a false MCD. These are for Census Bureau use only.

2 The CCD and CDP boundaries represent statistical entities only and are not updated through the BAS.

3 Incorporated place name color corresponds to the incorporated place fill color.

Due to space limitations, some road names, along with other feature and geography names on the map, may not be shown.

The Census Bureau stores primary and alternate road names, but only primary road names are used to label the roads on these maps.

Key to Adjacent Sheets

17	18	
21	22	
25	26	

Sheet Location within Entity

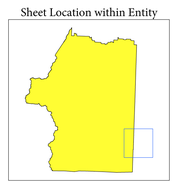

Sheet 22 of 26 PARENT sheets
Total Sheets: 31 (Index 1; Parent 26; Inset 4)

NAME: Josephine County (033)
ENTITY TYPE: County or statistically equivalent entity
ST: Oregon (41)

INDEX OR PARENT SHEET #: 022
INSET SHEET #: 000000

2020 COUNTY REF MAP (PARENT)

5340241033000002200000

All legal boundaries and names are as reported through the 2020 Boundary and Annexation Survey (BAS) and Boundary Validation Program (BVP). The boundaries shown on this map are for Census Bureau statistical data collection and tabulation purposes only; their depiction and designation for statistical purposes does not constitute a determination of jurisdictional authority or rights of ownership or entitlement.

Data Source: U.S. Census Bureau's MAF/TIGER database (TAB20), November 2020
Created by Geography Division: December 09, 2020

U.S. DEPARTMENT OF COMMERCE U.S. Census Bureau

Projection: Albers Equal Area Conic
Datum: NAD 83
Spheroid: GRS 80
1st Standard Parallel: 42 42 46
2nd Standard Parallel: 45 34 55
Central Meridian: -120 34 56
Latitude of Projection's Origin: 41 59 44
False Easting: 0
False Northing: 0

0 0.7 1.4 2.1 2.8 3.5 Kilometers
0 0.4 0.8 1.2 1.6 2 Miles
The plotted map scale is 1:24,000

N W E S

Boundary and Annexation Survey (BAS) ID: 24103300000
BAS Submission Deadline: March 1, 2021

PDF versions of the BAS maps are available at:
www.census.gov/programs-surveys/bas/geographies.html

For more information, or to request additional maps, please email geo.bas@census.gov, call 1-800-972-5651, or visit www.census.gov/programs-surveys/bas.html.

United States Census Bureau

GOVERNMENTAL UNIT REFERENCE MAP (2020): Josephine County, OR

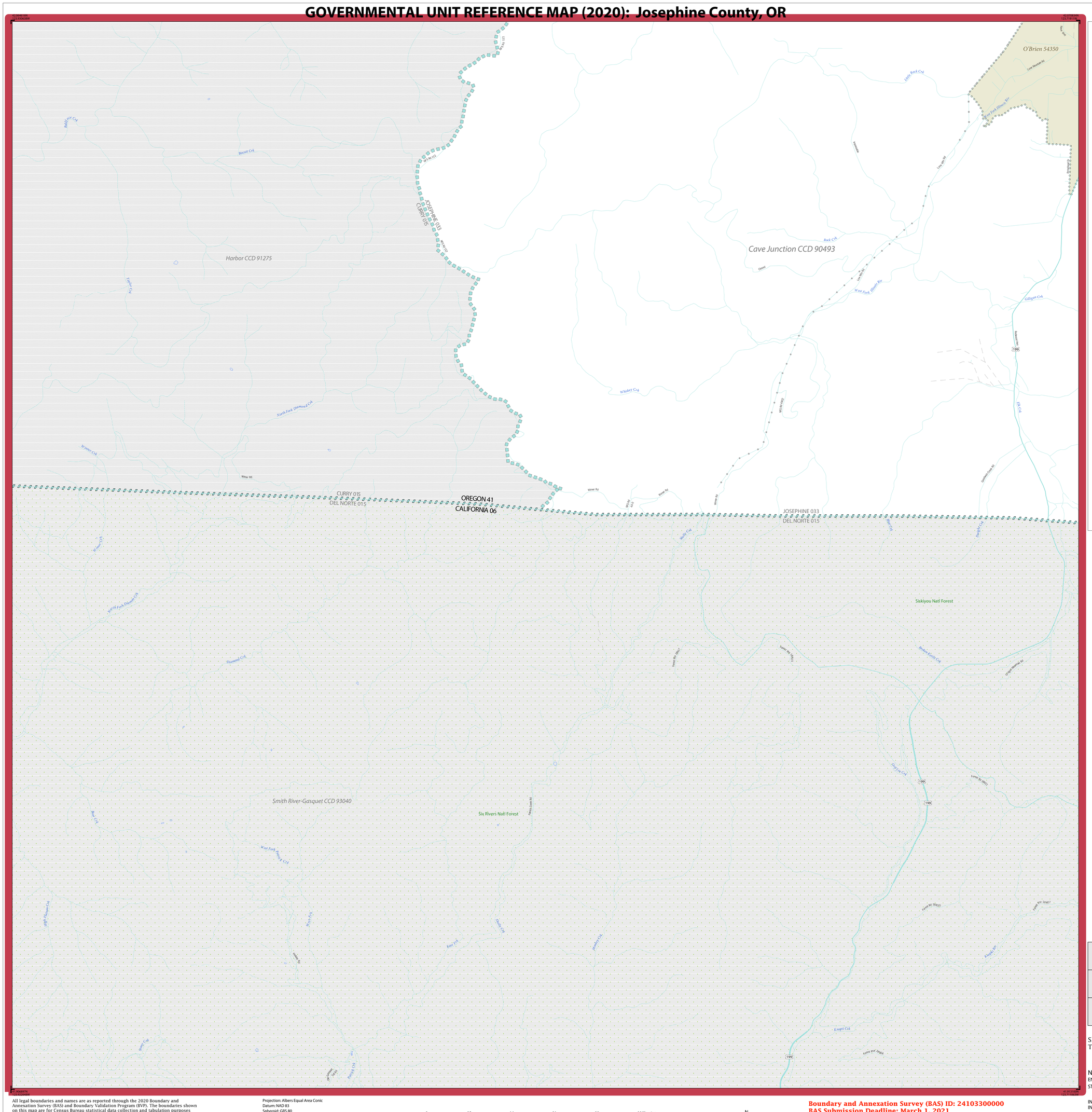
Harbor CCD 91275
Cave Junction CCD 90493
O'Brien 54350
Smith River-Gasquet CCD 93040
JOSEPHINE 033
CURRY 015
CURRY 015
DEL NORTE 015
OREGON 41
CALIFORNIA 06
JOSEPHINE 033
DEL NORTE 015
Siskiyou Natl Forest
Six Rivers Natl Forest
Illinois River
Rogue River
Applegate River
Smith River
Bear Creek
Big Bend
Cave Junction
Gilligan Cr
Elk Cr
Whiskey Cr
Rock Cr
Little Rock Cr
Winter Rd
Lone Mtn Rd
Bear Creek Rd
Gasquet Rd
Gasquet Cr
Kuapti Cr
Kuapti Cr
Dryer Cr
Dryer Cr
Bear Cr
Bear Cr
Diamond Cr
Diamond Cr
North Fork Diamond Cr
South Fork Diamond Cr
Taylor Pd
Wimmer Cr
Bicent Cr
Bear Cr
Bear Cr
Bear

GOVERNMENTAL UNIT REFERENCE MAP (2020): Josephine County, OR

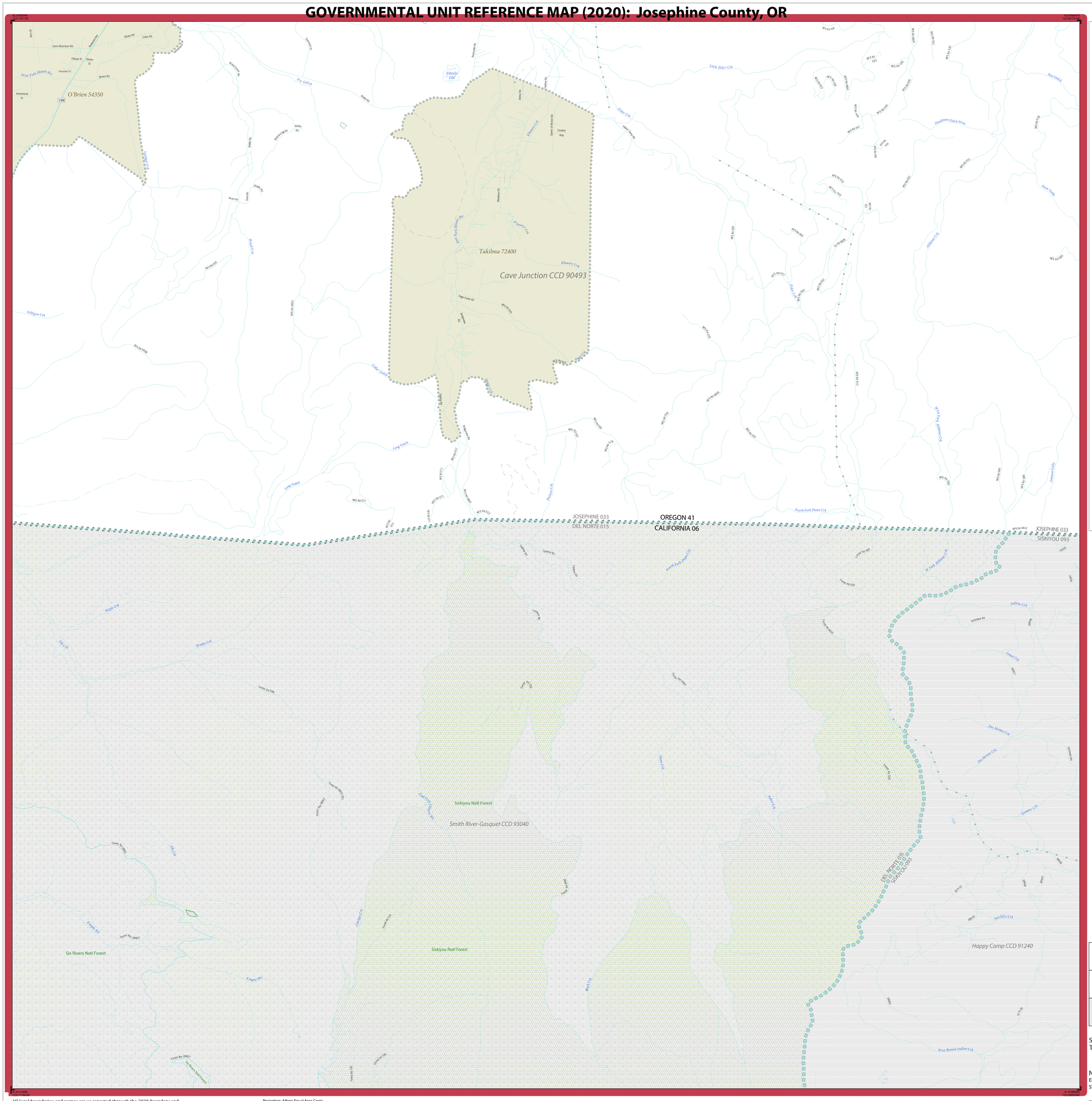
O'Brien 54350
Takilma 72400
Cave Junction CCD 90493
Smith River-Gasquet CCD 93040
Happy Camp CCD 91240
JOSEPHINE 033
DEL NORTE 015
OREGON 41
CALIFORNIA 06
JOSEPHINE 033
SISKIYOU 093
DEL NORTE 015
SISKIYOU 093
Siskiyou Natl Forest
Six Rivers Natl Forest
West Fork Illinois Riv
Little Elder Crk
Elder Crk
Khwery Crk
Althouse Crk
Deadman Gulch Strm
Gilligan Crk
Cedar Gulch
Long Gulch
North Fork Dunn Crk
N Fork Althouse Crk
Indian Crk
Grayback Crk
Dry Maples Crk
Gasliffe Crk
West Branch Indian Crk
Mogul Crk
Big Crk
Bragg Crk
Kelsey Bir
A Aqua Bir
Eight Dollar Crk
Fork Smith River
Rowdy Crk
Rock Crk
Ship Crk
Peters Crk
Dillon Crk
Fryer Crk
Ryan Crk
Ryan Gulch
Fryer Gulch
Stone Gulch
Fishman Gulch
Eitelry LAS
Fry Gulch
Lucky Crk
Wood Crk
Brown Rd
Walker Rd
Shasta Rd
Takilma Rd
Kerby Rd
Page Creek Rd
Meadows Rd
Cloverdale Rd
Cowboy Way
Quartz Creek Rd
Dunn Rd
Grayback Rd
Dry Maples Rd
Gasliffe Rd
Forest Rd 1890
Forest Rd 1890 J
Forest Rd 1890 K
Forest Rd 1890 L
Forest Rd 1890 M
Forest Rd 1890 N
Forest Rd 1890 O
Forest Rd 1890 P
Forest Rd 1890 Q
Forest Rd 1890 R
Forest Rd 1890 S
Forest Rd 1890 T
Forest Rd 1890 U
Forest Rd 1890 V
Forest Rd 1890 W
Forest Rd 1890 X
Forest Rd 1890 Y
Forest Rd 1890 Z
Forest Rd 1890 AA
Forest Rd 1890 AB
Forest Rd 1890 AC
Forest Rd 1890 AD
Forest Rd 1890 AE
Forest Rd 1890 AF
Forest Rd 1890 AG
Forest Rd 1890 AH
Forest Rd 1890 AI
Forest Rd 1890 AJ
Forest Rd 1890 AK
Forest Rd 1890 AL
Forest Rd 1890 AM
Forest Rd 1890 AN
Forest Rd 1890 AO
Forest Rd 1890 AP
Forest Rd 1890 AQ
Forest Rd 1890 AR
Forest Rd 1890 AS
Forest Rd 1890 AT
Forest Rd 1890 AU
Forest Rd 1890 AV
Forest Rd 1890 AW
Forest Rd 1890 AX
Forest Rd 1890 AY
Forest Rd 1890 AZ
Forest Rd 1890 BA
Forest Rd 1890 BB
Forest Rd 1890 BC
Forest Rd 1890 BD
Forest Rd 1890 BE
Forest Rd 1890 BF
Forest Rd 1890 BG
Forest Rd 1890 BH
Forest Rd 1890 BI
Forest Rd 1890 BJ
Forest Rd 1890 BK
Forest Rd 1890 BL
Forest Rd 1890 BM
Forest Rd 1890 BN
Forest Rd 1890 BO
Forest Rd 1890 BP
Forest Rd 1890 BQ
Forest Rd 1890 BR
Forest Rd 1890 BS
Forest Rd 1890 BT
Forest Rd 1890 BU
Forest Rd 1890 BV
Forest Rd 1890 BW
Forest Rd 1890 BX
Forest Rd 1890 BY
Forest Rd 1890 BZ
Forest Rd 1890 CA
Forest Rd 1890 CB
Forest Rd 1890 CC
Forest Rd 1890 CD
Forest Rd 1890 CE
Forest Rd 1890 CF
Forest Rd 1890 CG
Forest Rd 1890 CH
Forest Rd 1890 CI
Forest Rd 1890 CJ
Forest Rd 1890 CK
Forest Rd 1890 CL
Forest Rd 1890 CM
Forest Rd 1890 CN
Forest Rd 1890 CO
Forest Rd 1890 CP
Forest Rd 1890 CQ
Forest Rd 1890 CR
Forest Rd 1890 CS
Forest Rd 1890 CT
Forest Rd 1890 CU
Forest Rd 1890 CV
Forest Rd 1890 CW
Forest Rd 1890 CX
Forest Rd 1890 CY
Forest Rd 1890 CZ
Forest Rd 1890 DA
Forest Rd 1890 DB
Forest Rd 1890 DC
Forest Rd 1890 DD
Forest Rd 1890 DE
Forest Rd 1890 DF
Forest Rd 1890 DG
Forest Rd 1890 DH
Forest Rd 1890 DI
Forest Rd 1890 DJ
Forest Rd 1890 DK
Forest Rd 1890 DL
Forest Rd 1890 DM
Forest Rd 1890 DN
Forest Rd 1890 DO
Forest Rd 1890 DP
Forest Rd 1890 DQ
Forest Rd 1890 DR
Forest Rd 1890 DS
Forest Rd 1890 DT
Forest Rd 1890 DU
Forest Rd 1890 DV
Forest Rd 1890 DW
Forest Rd 1890 DX
Forest Rd 1890 DY
Forest Rd 1890 DZ
Forest Rd 1890 EA
Forest Rd 1890 EB
Forest Rd 1890 EC
Forest Rd 1890 ED
Forest Rd 1890 EE
Forest Rd 1890 EF
Forest Rd 1890 EG
Forest Rd 1890 EH
Forest Rd 1890 EI
Forest Rd 1890 EJ
Forest Rd 1890 EK
Forest Rd 1890 EL
Forest Rd 1890 EM
Forest Rd 1890 EN
Forest Rd 1890 EO
Forest Rd 1890 EP
Forest Rd 1890 EQ
Forest Rd 1890 ER
Forest Rd 1890 ES
Forest Rd 1890 ET
Forest Rd 1890 EU
Forest Rd 1890 EV
Forest Rd 1890 EW
Forest Rd 1890 EX
Forest Rd 1890 EY
Forest Rd 1890 EZ
Forest Rd 1890 FA
Forest Rd 1890 FB
Forest Rd 1890 FC
Forest Rd 1890 FD
Forest Rd 1890 FE
Forest Rd 1890 FF
Forest Rd 1890 FG
Forest Rd 1890 FH
Forest Rd 1890 FI
Forest Rd 1890 FJ
Forest Rd 1890 FK
Forest Rd 1890 FL
Forest Rd 1890 FM
Forest Rd 1890 FN
Forest Rd 1890 FO
Forest Rd 1890 FP
Forest Rd 1890 FQ
Forest Rd 1890 FR
Forest Rd 1890 FS
Forest Rd 1890 FT
Forest Rd 1890 FU
Forest Rd 1890 FV
Forest Rd 1890 FW
Forest Rd 1890 FX
Forest Rd 1890 FY
Forest Rd 1890 FZ
Forest Rd 1890 GA
Forest Rd 1890 GB
Forest Rd 1890 GC
Forest Rd 1890 GD
Forest Rd 1890 GE
Forest Rd 1890 GF
Forest Rd 1890 GG
Forest Rd 1890 GH
Forest Rd 1890 GI
Forest Rd 1890 GJ
Forest Rd 1890 GK
Forest Rd 1890 GL
Forest Rd 1890 GM
Forest Rd 1890 GN
Forest Rd 1890 GO
Forest Rd 1890 GP
Forest Rd 1890 GQ
Forest Rd 1890 GR
Forest Rd 1890 GS
Forest Rd 1890 GT
Forest Rd 1890 GU
Forest Rd 1890 GV
Forest Rd 1890 GW
Forest Rd 1890 GX
Forest Rd 1890 GY
Forest Rd 1890 GZ
Forest Rd 1890 HA
Forest Rd 1890 HB
Forest Rd 1890 HC
Forest Rd 1890 HD
Forest Rd 1890 HE
Forest Rd 1890 HF
Forest Rd 1890 HG
Forest Rd 1890 HH
Forest Rd 1890 HI
Forest Rd 1890 HJ
Forest Rd 1890 HK
Forest Rd 1890 HL
Forest Rd 1890 HM
Forest Rd 1890 HN
Forest Rd 1890 HO
Forest Rd 1890 HP
Forest Rd 1890 HQ
Forest Rd 1890 HR
Forest Rd 1890 HS
Forest Rd 1890 HT
Forest Rd 1890 HU
Forest Rd 1890 HV
Forest Rd 1890 HW
Forest Rd 1890 HX
Forest Rd 1890 HY
Forest Rd 1890 HZ
Forest Rd 1890 IA
Forest Rd 1890 IB
Forest Rd 1890 IC
Forest Rd 1890 ID
Forest Rd 1890 IE
Forest Rd 1890 IF
Forest Rd 1890 IG
Forest Rd 1890 IH
Forest Rd 1890 II
Forest Rd 1890 IJ
Forest Rd 1890 IK
Forest Rd 1890 IL
Forest Rd 1890 IM
Forest Rd 1890 IN
Forest Rd 1890 IO
Forest Rd 1890 IP
Forest Rd 1890 IQ
Forest Rd 1890 IR
Forest Rd 1890 IS
Forest Rd 1890 IT
Forest Rd 1890 IU
Forest Rd 1890 IV
Forest Rd 1890 IW
Forest Rd 1890 IX
Forest Rd 1890 IY
Forest Rd 1890 IZ
Forest Rd 1890 JA
Forest Rd 1890 JB
Forest Rd 1890 JC
Forest Rd 1890 JD
Forest Rd 1890 JE
Forest Rd 1890 JF
Forest Rd 1890 JG
Forest Rd 1890 JH
Forest Rd 1890 JI
Forest Rd 1890 JJ
Forest Rd 1890 JK
Forest Rd 1890 JL
Forest Rd 1890 JM
Forest Rd 1890 JN
Forest Rd 1890 JO
Forest Rd 1890 JP
Forest Rd 1890 JQ
Forest Rd 1890 JR
Forest Rd 1890 JS
Forest Rd 1890 JT
Forest Rd 1890 JU
Forest Rd 1890 JV
Forest Rd 1890 JW
Forest Rd 1890 JX
Forest Rd 1890 JY
Forest Rd 1890 JZ
Forest Rd 1890 KA
Forest Rd 1890 KB
Forest Rd 1890 KC
Forest Rd 1890 KD
Forest Rd 1890 KE
Forest Rd 1890 KF
Forest Rd 1890 KG
Forest Rd 1890 KH
Forest Rd 1890 KI
Forest Rd 1890 KJ
Forest Rd 1890 KK
Forest Rd 1890 KL
Forest Rd 1890 KM
Forest Rd 1890 KN
Forest Rd 1890 KO
Forest Rd 1890 KP
Forest Rd 1890 KQ
Forest Rd 1890 KR
Forest Rd 1890 KS
Forest Rd 1890 KT
Forest Rd 1890 KU
Forest Rd 1890 KV
Forest Rd 1890 KW
Forest Rd 1890 KX
Forest Rd 1890 KY
Forest Rd 1890 KZ
Forest Rd 1890 LA
Forest Rd 1890 LB
Forest Rd 1890 LC
Forest Rd 1890 LD
Forest Rd 1890 LE
Forest Rd 1890 LF
Forest Rd 1890 LG
Forest Rd 1890 LH
Forest Rd 1890 LI
Forest Rd 1890 LJ
Forest Rd 1890 LK
Forest Rd 1890 LL
Forest Rd 1890 LM
Forest Rd 1890 LN
Forest Rd 1890 LO
Forest Rd 1890 LP
Forest Rd 1890 LQ
Forest Rd 1890 LR
Forest Rd 1890 LS
Forest Rd 1890 LT
Forest Rd 1890 LU
Forest Rd 1890 LV
Forest Rd 1890 LW
Forest Rd 1890 LX
Forest Rd 1890 LY
Forest Rd 1890 LZ
Forest Rd 1890 MA
Forest Rd 1890 MB
Forest Rd 1890 MC
Forest Rd 1890 MD
Forest Rd 1890 ME
Forest Rd 1890 MF
Forest Rd 1890 MG
Forest Rd 1890 MH
Forest Rd 1890 MI
Forest Rd 1890 MJ
Forest Rd 1890 MK
Forest Rd 1890 ML
Forest Rd 1890 MM
Forest Rd 1890 MN
Forest Rd 1890 MO
Forest Rd 1890 MP
Forest Rd 1890 MQ
Forest Rd 1890 MR
Forest Rd 1890 MS
Forest Rd 1890 MT
Forest Rd 1890 MU
Forest Rd 1890 MV
Forest Rd 1890 MW
Forest Rd 1890 MX
Forest Rd 1890 MY
Forest Rd 1890 MZ
Forest Rd 1890 NA
Forest Rd 1890 NB
Forest Rd 1890 NC
Forest Rd 1890 ND
Forest Rd 1890 NE
Forest Rd 1890 NF
Forest Rd 1890 NG
Forest Rd 1890 NH
Forest Rd 1890 NI
Forest Rd 1890 NJ
Forest Rd 1890 NK
Forest Rd 1890 NL
Forest Rd 1890 NM
Forest Rd 1890 NN
Forest Rd 1890 NO
Forest Rd 1890 NP
Forest Rd 1890 NQ
Forest Rd 1890 NR
Forest Rd 1890 NS
Forest Rd 1890 NT
Forest Rd 1890 NU
Forest Rd 1890 NV
Forest Rd 1890 NW
Forest Rd 1890 NX
Forest Rd 1890 NY
Forest Rd 1890 NZ
Forest Rd 1890 OA
Forest Rd 1890 OB
Forest Rd 1890 OC
Forest Rd 1890 OD
Forest Rd 1890 OE
Forest Rd 1890 OF
Forest Rd 1890 OG
Forest Rd 1890 OH
Forest Rd 1890 OI
Forest Rd 1890 OJ
Forest Rd 1890 OK
Forest Rd 1890 OL
Forest Rd 1890 OM
Forest Rd 1890 ON
Forest Rd 1890 OO
Forest Rd 1890 OP
Forest Rd 1890 OQ
Forest Rd 1890 OR
Forest Rd 1890 OS
Forest Rd 1890 OT
Forest Rd 1890 OU
Forest Rd 1890 OV
Forest Rd 1890 OW
Forest Rd 1890 OX
Forest Rd 1890 OY
Forest Rd 1890 OZ
Forest Rd 1890 PA
Forest Rd 1890 PB
Forest Rd 1890 PC
Forest Rd 1890 PD
Forest Rd 1890 PE
Forest Rd 1890 PF
Forest Rd 1890 PG
Forest Rd 1890 PH
Forest Rd 1890 PI
Forest Rd 1890 PJ
Forest Rd 1890 PK
Forest Rd 1890 PL
Forest Rd 1890 PM
Forest Rd 1890 PN
Forest Rd 1890 PO
Forest Rd 1890 PP
Forest Rd 1890 PQ
Forest Rd 1890 PR
Forest Rd 1890 PS
Forest Rd 1890 PT
Forest Rd 1890 PU
Forest Rd 1890 PV
Forest Rd 1890 PW
Forest Rd 1890 PX
Forest Rd 1890 PY
Forest Rd 1890 PZ
Forest Rd 1890 QA
Forest Rd 1890 QB
Forest Rd 1890 QC
Forest Rd 1890 QD
Forest Rd 1890 QE
Forest Rd 1890 QF
Forest Rd 1890 QG
Forest Rd 1890 QH
Forest Rd 1890 QI
Forest Rd 1890 QJ
Forest Rd 1890 QK
Forest Rd 1890 QL
Forest Rd 1890 QM
Forest Rd 1890 QN
Forest Rd 1890 QO
Forest Rd 1890 QP
Forest Rd 1890 QQ
Forest Rd 1890 QR
Forest Rd 1890 QS
Forest Rd 1890 QT
Forest Rd 1890 QU
Forest Rd 1890 QV
Forest Rd 1890 QW
Forest Rd 1890 QX
Forest Rd 1890 QY
Forest Rd 1890 QZ
Forest Rd 1890 RA
Forest Rd 1890 RB
Forest Rd 1890 RC
Forest Rd 1890 RD
Forest Rd 1890 RE
Forest Rd 1890 RF
Forest Rd 1890 RG
Forest Rd 1890 RH
Forest Rd 1890 RI
Forest Rd 1890 RJ
Forest Rd 1890 RK
Forest Rd 1890 RL
Forest Rd 1890 RM
Forest Rd 1890 RN
Forest Rd 1890 RO
Forest Rd 1890 RP
Forest Rd 1890 RQ
Forest Rd 1890 RR
Forest Rd 1890 RS
Forest Rd 1890 RT
Forest Rd 1890 RU
Forest Rd 1890 RV
Forest Rd 1890 RW
Forest Rd 1890 RX
Forest Rd 1890 RY
Forest Rd 1890 RZ
Forest Rd 1890 SA
Forest Rd 1890 SB
Forest Rd 1890 SC
Forest Rd 1890 SD
Forest Rd 1890 SE
Forest Rd 1890 SF
Forest Rd 1890 SG
Forest Rd 1890 SH
Forest Rd 1890 SI
Forest Rd 1890 SJ
Forest Rd 1890 SK
Forest Rd 1890 SL
Forest Rd 1890 SM
Forest Rd 1890 SN
Forest Rd 1890 SO
Forest Rd 1890 SP
Forest Rd 1890 SQ
Forest Rd 1890 SR
Forest Rd 1890 SS
Forest Rd 1890 ST
Forest Rd 1890 SU
Forest Rd 1890 SV
Forest Rd 1890 SW
Forest Rd 1890 SX
Forest Rd 1890 SY
Forest Rd 1890 SZ
Forest Rd 1890 TA
Forest Rd 1890 TB
Forest Rd 1890 TC
Forest Rd 1890 TD
Forest Rd 1890 TE
Forest Rd 1890 TF
Forest Rd 1890 TG
Forest Rd 1890 TH
Forest Rd 1890 TI
Forest Rd 1890 TJ
Forest Rd 1890 TK
Forest Rd 1890 TL
Forest Rd 1890 TM
Forest Rd 1890 TN
Forest Rd 1890 TO
Forest Rd 1890 TP
Forest Rd 1890 TQ
Forest Rd 1890 TR
Forest Rd 1890 TS
Forest Rd 1890 TT
Forest Rd 1890 TU
Forest Rd 1890 TV
Forest Rd 1890 TW
Forest Rd 1890 TX
Forest Rd 1890 TY
Forest Rd 1890 TZ
Forest Rd 1890 UA
Forest Rd 1890 UB
Forest Rd 1890 UC
Forest Rd 1890 UD
Forest Rd 1890 UE
Forest Rd 1890 UF
Forest Rd 1890 UG
Forest Rd 1890 UH
Forest Rd 1890 UI
Forest Rd 1890 UJ
Forest Rd 1890 UK
Forest Rd 1890 UL
Forest Rd 1890 UM
Forest Rd 1890 UN
Forest Rd 1890 UO
Forest Rd 1890 UP
Forest Rd 1890 UQ
Forest Rd 1890 UR
Forest Rd 1890 US
Forest Rd 1890 UT
Forest Rd 1890 UU
Forest Rd 1890 UV
Forest Rd 1890 UW
Forest Rd 1890 UX
Forest Rd 1890 UY
Forest Rd 1890 UZ
Forest Rd 1890 VA
Forest Rd 1890 VB
Forest Rd 1890 VC
Forest Rd 1890 VD
Forest Rd 1890 VE
Forest Rd 1890 VF
Forest Rd 1890 VG
Forest Rd 1890 VH
Forest Rd 1890 VI
Forest Rd 1890 VJ
Forest Rd 1890 VK
Forest Rd 1890 VL
Forest Rd 1890 VM
Forest Rd 1890 VN
Forest Rd 1890 VO
Forest Rd 1890 VP
Forest Rd 1890 VQ
Forest Rd 1890 VR
Forest Rd 1890 VS
Forest Rd 1890 VT
Forest Rd 1890 VU
Forest Rd 1890 VV
Forest Rd 1890 VW
Forest Rd 1890 VX
Forest Rd 1890 VY
Forest Rd 1890 VZ
Forest Rd 1890 WA
Forest Rd 1890 WB
Forest Rd 1890 WC
Forest Rd 1890 WD
Forest Rd 1890 WE
Forest Rd 1890 WF
Forest Rd 1890 WG
Forest Rd 1890 WH
Forest Rd 1890 WI
Forest Rd 1890 WJ
Forest Rd 1890 WK
Forest Rd 1890 WL
Forest Rd 1890 WM
Forest Rd 1890 WN
Forest Rd 1890 WO
Forest Rd 1890 WP
Forest Rd 1890 WQ
Forest Rd 1890 WR
Forest Rd 1890 WS
Forest Rd 1890 WT
Forest Rd 1890 WU
Forest Rd 1890 WV
Forest Rd 1890 WW
Forest Rd 1890 WX
Forest Rd 1890 WY
Forest Rd 1890 WZ
Forest Rd 1890 XA
Forest Rd 1890 XB
Forest Rd 1890 XC
Forest Rd 1890 XD
Forest Rd 1890 XE
Forest Rd 1890 XF
Forest Rd 1890 XG
Forest Rd 1890 XH
Forest Rd 1890 XI
Forest Rd 1890 XJ
Forest Rd 1890 XK
Forest Rd 1890 XL
Forest Rd 1890 XM
Forest Rd 1890 XN
Forest Rd 1890 XO
Forest Rd 1890 XP
Forest Rd 1890 XQ
Forest Rd 1890 XR
Forest Rd 1890 XS
Forest Rd 1890 XT
Forest Rd 1890 XU
Forest Rd 1890 XV
Forest Rd 1890 XW
Forest Rd 1890 XX
Forest Rd 1890 XY
Forest Rd 1890 XZ
Forest Rd 1890 YA
Forest Rd 1890 YB
Forest Rd 1890 YC
Forest Rd 1890 YD
Forest Rd 1890 YE
Forest Rd 1890 YF
Forest Rd 1890 YG
Forest Rd 1890 YH
Forest Rd 1890 YI
Forest Rd 1890 YJ
Forest Rd 1890 YK
Forest Rd 1890 YL
Forest Rd 1890 YM
Forest Rd 1890 YN
Forest Rd 1890 YO
Forest Rd 1890 YP
Forest Rd 1890 YQ
Forest Rd 1890 YR
Forest Rd 1890 YS
Forest Rd 1890 YT
Forest Rd 1890 YU
Forest Rd 1890 YV
Forest Rd 1890 YW
Forest Rd 1890 YX
Forest Rd 1890 YY
Forest Rd 1890 YZ
Forest Rd 1890 ZA
Forest Rd 1890 ZB
Forest Rd 1890 ZC
Forest Rd 1890 ZD
Forest Rd 1890 ZE
Forest Rd 1890 ZF
Forest Rd 1890 ZG
Forest Rd 1890 ZH
Forest Rd 1890 ZI
Forest Rd 1890 ZJ
Forest Rd 1890 ZK
Forest Rd 1890 ZL
Forest Rd 1890 ZM
Forest Rd 1890 ZN
Forest Rd 1890 ZO
Forest Rd 1890 ZP
Forest Rd 1890 ZQ
Forest Rd 1890 ZR
Forest Rd 1890 ZS
Forest Rd 1890 ZT
Forest Rd 1890 ZU
Forest Rd 1890 ZV
Forest Rd 1890 ZW
Forest Rd 1890 ZX
Forest Rd 1890 ZY
Forest Rd 1890 ZZ
Forest Rd 1890 AA
Forest Rd 1890 AB
Forest Rd 1890 AC
Forest Rd 1890 AD
Forest Rd 1890 AE
Forest Rd 1890 AF
Forest Rd 1890 AG
Forest Rd 1890 AH
Forest Rd 1890 AI
Forest Rd 1890 AJ
Forest Rd 1890 AK
Forest Rd 1890 AL
Forest Rd 1890 AM
Forest Rd 1890 AN
Forest Rd 1890 AO
Forest Rd 1890 AP
Forest Rd 1890 AQ
Forest Rd 1890 AR
Forest Rd 1890 AS
Forest Rd 1890 AT
Forest Rd 1890 AU
Forest Rd 1890 AV
Forest Rd 1890 AW
Forest Rd 1890 AX
Forest Rd 1890 AY
Forest Rd 1890 AZ
Forest Rd 1890 BA
Forest Rd 1890 BB
Forest Rd 1890 BC
Forest Rd 1890 BD
Forest Rd 1890 BE
Forest Rd 1890 BF
Forest Rd 1890 BG
Forest Rd 1890 BH
Forest Rd 1890 BI
Forest Rd 1890 BJ
Forest Rd 1890 BK
Forest Rd 1890 BL
Forest Rd 1890 BM
Forest Rd 1890 BN
Forest Rd 1890 BO
Forest Rd 1890 BP
Forest Rd 1890 BQ
Forest Rd 1890 BR
Forest Rd 1890 BS
Forest Rd 1890 BT
Forest Rd 1890 BU
Forest Rd 1890 BV
Forest Rd 1890 BW
Forest Rd 1890 BX
Forest Rd 1890 BY
Forest Rd 1890 BZ
Forest Rd 1890 CA
Forest Rd 1890 CB
Forest Rd 1890 CC
Forest Rd 1890 CD
Forest Rd 1890 CE
Forest Rd 1890 CF
Forest Rd 1890 CG
Forest Rd 1890 CH
Forest Rd 1890 CI
Forest Rd 1890 CJ
Forest Rd 1890 CK
Forest Rd 1890 CL
Forest Rd 1890 CM
Forest Rd 1890 CN
Forest Rd 1890 CO
Forest Rd 1890 CP
Forest Rd 1890 CQ
Forest Rd 1890 CR
Forest Rd 1890 CS
Forest Rd 1890 CT
Forest Rd 1890 CU
Forest Rd 1890 CV
Forest Rd 1890 CW
Forest Rd 1890 CX
Forest Rd 1890 CY
Forest Rd 1890 CZ
Forest Rd 1890 DA
Forest Rd 1890 DB
Forest Rd 1890 DC
Forest Rd 1890 DD
Forest Rd 1890 DE
Forest Rd 1890 DF
Forest Rd 1890 DG
Forest Rd 1890 DH
Forest Rd 1890 DI
Forest Rd 1890 DJ
Forest Rd 1890 DK
Forest Rd 1890 DL
Forest Rd 1890 DM
Forest Rd 1890 DN
Forest Rd 1890 DO
Forest Rd 1890 DP
Forest Rd 1890 DQ
Forest Rd 1890 DR
Forest Rd 1890 DS
Forest Rd 1890 DT
Forest Rd 1890 DU
Forest Rd 1890 DV
Forest Rd 1890 DW
Forest Rd 1890 DX
Forest Rd 1890 DY
Forest Rd 1890 DZ
Forest Rd 1890 EA
Forest Rd 1890 EB
Forest Rd 1890 EC
Forest Rd 1890 ED
Forest Rd 1890 EE
Forest Rd 1890 EF
Forest Rd 1890 EG
Forest Rd 1890 EH
Forest Rd 1890 EI
Forest Rd 1890 EJ
Forest Rd 1890 EK
Forest Rd 1890 EL
Forest Rd 1890 EM
Forest Rd 1890 EN
Forest Rd 1890 EO
Forest Rd 1890 EP
Forest Rd 1890 EQ
Forest Rd 1890 ER
Forest Rd 1890 ES
Forest Rd 1890 ET
Forest Rd 1890 EU
Forest Rd 1890 EV
Forest Rd 1890 EW
Forest Rd 1890 EX
Forest Rd 1890 EY
Forest Rd 1890 EZ
Forest Rd 1890 FA
Forest Rd 1890 FB
Forest Rd 1890 FC
Forest Rd 1890 FD
Forest Rd 1890 FE
Forest Rd 1890 FF
Forest Rd 1890 FG
Forest Rd 1890 FH
Forest Rd 1890 FI
Forest Rd 1890 FJ
Forest Rd 1890 FK
Forest Rd 1890 FL
Forest Rd 1890 FM
Forest Rd 1890 FN
Forest Rd 1890 FO
Forest Rd 1890 FP
Forest Rd 1890 FQ
Forest Rd 1890 FR
Forest Rd 1890 FS
Forest Rd 1890 FT
Forest Rd 1890 FU
Forest Rd 1890 FV
Forest Rd 1890 FW
Forest Rd 1890 FX
Forest Rd 1890 FY
Forest Rd 1890 FZ
Forest Rd 1890 GA
Forest Rd 1890 GB
Forest Rd 1890 GC
Forest Rd 1890 GD
Forest Rd 1890 GE
Forest Rd 1890 GF
Forest Rd 1890 GG
Forest Rd 1890 GH
Forest Rd 1890 GI
Forest Rd 1890 GJ
Forest Rd 1890 GK
Forest Rd 1890 GL
Forest Rd 1890 GM
Forest Rd 1890 GN
Forest Rd 1890 GO
Forest Rd 1890 GP
Forest Rd 1890 GQ
Forest Rd 1890 GR
Forest Rd 1890 GS
Forest Rd 1890 GT
Forest Rd 1890 GU
Forest Rd 1890 GV
Forest Rd 1890 GW
Forest Rd 1890 GX
Forest Rd 1890 GY
Forest Rd 1890 GZ
Forest Rd 1890 HA
Forest Rd 1890 HB
Forest Rd 1890 HC
Forest Rd 1890 HD
Forest Rd 1890 HE
Forest Rd 1890 HF
Forest Rd 1890 HG
Forest Rd 1890 HH
Forest Rd 1890 HI
Forest Rd 1890 HJ
Forest Rd 1890 HK
Forest Rd 1890 HL
Forest Rd 1890 HM
Forest Rd 1890 HN
Forest Rd 1890 HO
Forest Rd 1890 HP
Forest Rd 1890 HQ
Forest Rd 1890 HR
Forest Rd 1890 HS
Forest Rd 1890 HT
Forest Rd 1890 HU
Forest Rd 1890 HV
Forest Rd 1890 HW
Forest Rd 1890 HX
Forest Rd 1890 HY
Forest Rd 1890 HZ
Forest Rd 1890 IA
Forest Rd 1890 IB
Forest Rd 1890 IC
Forest Rd 1890 ID
Forest Rd 1890 IE
Forest Rd 1890 IF
Forest Rd 1890 IG
Forest Rd 1890 IH
Forest Rd 1890 II
Forest Rd 1890 IJ
Forest Rd 1890 IK
Forest Rd 1890 IL
Forest Rd 1890 IM
Forest Rd 1890 IN
Forest Rd 1890 IO
Forest Rd 1890 IP
Forest Rd 1890 IQ
Forest Rd 1890 IR
Forest Rd 1890 IS
Forest Rd 1890 IT
Forest Rd 1890 IU
Forest Rd 1890 IV
Forest Rd 1890 IW
Forest Rd 1890 IX
Forest Rd 1890 IY
Forest Rd 1890 IZ
Forest Rd 1890 JA
Forest Rd 1890 JB
Forest Rd 1890 JC
Forest Rd 1890 JD
Forest Rd 1890 JE
Forest Rd 1890 JF
Forest Rd 1890 JG
Forest Rd 1890 JH
Forest Rd 1890 JI
Forest Rd 1890 JJ
Forest Rd 1890 JK
Forest Rd 1890 JL
Forest Rd 1890 JM
Forest Rd 1890 JN
Forest Rd 1890 JO
Forest Rd 1890 JP
Forest Rd 1890 JQ
Forest Rd 1890 JR
Forest Rd 1890 JS
Forest Rd 1890 JT
Forest Rd 1890 JU
Forest Rd 1890 JV
Forest Rd 1890 JW
Forest Rd 1890 JX
Forest Rd 1890 JY
Forest Rd 1890 JZ
Forest Rd 1890 KA
Forest Rd 1890 KB
Forest Rd 1890 KC
Forest Rd 1890 KD
Forest Rd 1890 KE
Forest Rd 1890 KF
Forest Rd 1890 KG
Forest Rd 1890 KH
Forest Rd 1890 KI
Forest Rd 1890 KJ
Forest Rd 1890 KK
Forest Rd 1890 KL
Forest Rd 1890 KM
Forest Rd 1890 KN
Forest Rd 1890 KO
Forest Rd 1890 KP
Forest Rd 1890 KQ
Forest Rd 1890 KR
Forest Rd 1890 KS
Forest Rd 1890 KT
Forest Rd 1890 KU
Forest Rd 1890 KV
Forest Rd 1890 KW
Forest Rd 1890 KX
Forest Rd 1890 KY
Forest Rd 1890 KZ
Forest Rd 1890 LA
Forest Rd 1890 LB
Forest Rd 1890 LC
Forest Rd 1890 LD
Forest Rd 1890 LE
Forest Rd 1890 LF
Forest Rd 1890 LG
Forest Rd 1890 LH
Forest Rd 1890 LI
Forest Rd 1890 LJ
Forest Rd 1890 LK
Forest Rd 1890 LL
Forest Rd 1890 LM
Forest Rd 1890 LN
Forest Rd 1890 LO
Forest Rd 1890 LP
Forest Rd 1890 LQ
Forest Rd 1890 LR
Forest Rd 1890 LS
Forest Rd 1890 LT
Forest Rd 1890 LU
Forest Rd 1890 LV
Forest Rd 1890 LW
Forest Rd 1890 LX
Forest Rd 1890 LY
Forest Rd 1890 LZ
Forest Rd 1890 MA
Forest Rd 1890 MB
Forest Rd 1890 MC
Forest Rd 1890 MD
Forest Rd 1890 ME
Forest Rd 1890 MF
Forest Rd 1890 MG
Forest Rd 1890 MH
Forest Rd 1890 MI
Forest Rd 1890 MJ
Forest Rd 1890 MK
Forest Rd 1890 ML
Forest Rd 1890 MM
Forest Rd 1890 MN
Forest Rd 1890 MO
Forest Rd 1890 MP
Forest Rd 1890 MQ
Forest Rd 1890 MR
Forest Rd 1890 MS
Forest Rd 1890 MT
Forest Rd 1890 MU
Forest Rd 1890 MV
Forest Rd 1890 MW
Forest Rd 1890 MX
Forest Rd 1890 MY
Forest Rd 1890 MZ
Forest Rd 1890 NA
Forest Rd 1890 NB
Forest Rd 1890 NC
Forest Rd 1890 ND
Forest Rd 1890 NE
Forest Rd 1890 NF
Forest Rd 1890 NG
Forest Rd 1890 NH
Forest Rd 1890 NI
Forest Rd 1890 NJ
Forest Rd 1890 NK
Forest Rd 1890 NL
Forest Rd 1890 NM
Forest Rd 1890 NN
Forest Rd 1890 NO
Forest Rd 1890 NP
Forest Rd 1890 NQ
Forest Rd 1890 NR
Forest Rd 1890 NS
Forest Rd 1890 NT
Forest Rd 1890 NU
Forest Rd 1890 NV
Forest Rd 1890 NW
Forest Rd 1890 NX
Forest Rd 1890 NY
Forest Rd 1890 NZ
Forest Rd 1890 OA
Forest Rd 1890 OB
Forest Rd 1890 OC
Forest Rd 1890 OD
Forest Rd 1890 OE
Forest Rd 1890 OF
Forest Rd 1890 OG
Forest Rd 1890 OH
Forest Rd 1890 OI
Forest Rd 1890 OJ
Forest Rd 1890 OK
Forest Rd 1890 OL
Forest Rd 1890 OM
Forest Rd 1890 ON
Forest Rd 1890 OO
Forest Rd 1890 OP
Forest Rd 1890 OQ
Forest Rd 1890 OR
Forest Rd 1890 OS
Forest Rd 1890 OT
Forest Rd 1890 OU
Forest Rd 1890 OV
Forest Rd 1890 OW
Forest Rd 1890 OX
Forest Rd 1890 OY
Forest Rd 1890 OZ
Forest Rd 1890 PA
Forest Rd 1890 PB
Forest Rd 1890 PC
Forest Rd 1890 PD
Forest Rd 1890 PE
Forest Rd 1890 PF
Forest Rd 1890 PG
Forest Rd 1890 PH
Forest Rd 1890 PI
Forest Rd 1890 PJ
Forest Rd 1890 PK
Forest Rd 1890 PL
Forest Rd 1890 PM
Forest Rd 1890 PN
Forest Rd 1890 PO
Forest Rd 1890 PP
Forest Rd 1890 PQ
Forest Rd 1890 PR
Forest Rd 1890 PS
Forest Rd 1890 PT
Forest Rd 1890 PU
Forest Rd 1890 PV
Forest Rd 1890 PW
Forest Rd 1890 PX
Forest Rd 1890 PY
Forest Rd 1890 PZ
Forest Rd 1890 QA
Forest Rd 1890 QB
Forest Rd 1890 QC
Forest Rd 1890 QD
Forest Rd 1890 QE
Forest Rd 1890 QF
Forest Rd 1890 QG
Forest Rd 1890 QH
Forest Rd 1890 QI
Forest Rd 1890 QJ
Forest Rd 1890 QK
Forest Rd 1890 QL
Forest Rd 1890 QM
Forest Rd 1890 QN
Forest Rd 1890 QO
Forest Rd 1890 QP
Forest Rd 1890 QQ
Forest Rd 1890 QR
Forest Rd 1890 QS
Forest Rd 1890 QT
Forest Rd 1890 QU
Forest Rd 1890 QV
Forest Rd 1890 QW
Forest Rd 1890 QX
Forest Rd 1890 QY
Forest Rd 1890 QZ
Forest Rd 1890 RA
Forest Rd 1890 RB
Forest Rd 1890 RC
Forest Rd 1890 RD
Forest Rd 1890 RE
Forest Rd 1890 RF
Forest Rd 1890 RG
Forest Rd 1890 RH
Forest Rd 1890 RI
Forest Rd 1890 RJ
Forest Rd 1890 RK
Forest Rd 1890 RL
Forest Rd 1890 RM
Forest Rd 1890 RN
Forest Rd 1890 RO
Forest Rd 1890 RP
Forest Rd 1890 RQ
Forest Rd 1890 RR
Forest Rd 1890 RS
Forest Rd 1890 RT
Forest Rd 1890 RU
Forest Rd 1890 RV
Forest Rd 1890 RW
Forest Rd 1890 RX
Forest Rd 1890 RY
Forest Rd 1890 RZ
Forest Rd 1890 SA
Forest Rd 1890 SB

GOVERNMENTAL UNIT REFERENCE MAP (2020): Josephine County, OR

LEGEND

SYMBOL DESCRIPTION	SYMBOL	LABEL STYLE
Federal American Indian Reservation		L'ANSE RESERVATION (TA 1880)
Off-Reservation Trust Land		T1880
American Indian Tribal Subdivision		SHONTO (620)
Alaska Native Regional Corporation (ANRC)		*NANA ANRC 52120*
State (or statistically equivalent entity)		NEW YORK 36
County (or statistically equivalent entity)		ERIE 029
Minor Civil Division (MCD)[1]		Lee town 41460
Census County Division (CCD)[2]		*Jemez CCD 91650*
Consolidated City		MILFORD 47500
Incorporated Place[3]		Davis 18100
Census Designated Place (CDP)[2]		*Cochiti 16560*

DESCRIPTION	SYMBOL
Interstate	I
U.S. Highway	2
State Highway	4
Other Road	Marsh Ln
Cul-de-sac	
Circle	
Geographic Offset or Corridor	
4WD Trail, Stairway, Alley, Walkway, or Ferry	
Railroad	Southern RR
Pipeline or Power Line	
Ridge or Fence	
Property Line or Nonvisible Boundary	
Perennial Stream	Tumbling Cr
Intermittent Stream	Piney Cr
Mountain Peak or Hill	Mt. Baker

DESCRIPTION	SYMBOL
Water Body	Pleasant Lake
Swamp or Marsh	Okefenokee Swamp
Glacier	Bering Glacier
Airport, Airfield, or Helicopter Landing Pad	Dónärd Airfield
College or University	Coll/Univ
Military	Fort Belvoir
Prison or Juvenile Detention Center	P/JDC
Cemetery	Powell Cmtry
Golf Course	Pinehurst GlfCrs
National Park or Forest	Yosemite NP
Other Park	St Francis Park
Outside Subject Area	
Inset Area	A1

Where state, county, and/or MCD/CCD boundaries coincide, the map shows the boundary symbol for only the highest-ranking of these boundaries. Where American Indian reservation and American Indian tribal subdivision boundaries coincide, the map shows only the American Indian reservation boundaries.

Entity names are followed by either their FIPS code or census code; parentheses indicate a census code.

1 'MCD" indicates a false MCD. These are for Census Bureau use only.

2 The CCD and CDP boundaries represent statistical entities only and are not updated through the BAS.

3 Incorporated place name color corresponds to the incorporated place fill color.

Due to space limitations, some road names, along with other feature and geography names on the map, may not be shown.

The Census Bureau stores primary and alternate road names, but only primary road names are used to label the roads on these maps.

Key to Adjacent Sheets

20	21	22
24	25	26

Sheet Location within Entity

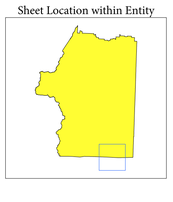

Sheet 25 of 26 PARENT sheets
Total Sheets: 31 (Index 1; Parent 26; Inset 4)

NAME: Josephine County (033)
ENTITY TYPE: County or statistically equivalent entity
ST: Oregon (41)

INDEX OR PARENT SHEET #: 025
INSET SHEET #: 000000

2020 COUNTY REF MAP (PARENT)

5340241033000000025000000

All legal boundaries and names are as reported through the 2020 Boundary and Annexation Survey (BAS) and Boundary Validation Program (BVP). The boundaries shown on this map are for Census Bureau statistical data collection and tabulation purposes only; their depiction and designation for statistical purposes does not constitute a determination of jurisdictional authority or rights of ownership or entitlement.

Data Source: U.S. Census Bureau's MAF/TIGER database (TAB20), November 2020
Created by Geography Division: December 09, 2020

U.S. DEPARTMENT OF COMMERCE U.S. Census Bureau

Projection: Albers Equal Area Conic
Datum: NAD 83
Spheroid: GRS 80
1st Standard Parallel: 42 42 46
2nd Standard Parallel: 45 34 55
Central Meridian: -120 34 56
Latitude of Projection's Origin: 41 59 44
False Easting: 0
False Northing: 0

0 0.7 1.4 2.1 2.8 3.5 Kilometers
0 0.4 0.8 1.2 1.6 2 Miles
The plotted map scale is 1:24,000

N W E S

Boundary and Annexation Survey (BAS) ID: 24103300000
BAS Submission Deadline: March 1, 2021

PDF versions of the BAS maps are available at:
www.census.gov/programs-surveys/bas/geographies.html

For more information, or to request additional maps, please email geo.bas@census.gov, call 1-800-972-5651, or visit www.census.gov/programs-surveys/bas.html.

United States Census Bureau

GOVERNMENTAL UNIT REFERENCE MAP (2020): Josephine County, OR

LEGEND

SYMBOL DESCRIPTION	SYMBOL	LABEL STYLE
Federal American Indian Reservation		L'ANSE RESERVATION (TA 1880)
Off-Reservation Trust Land		T1880
American Indian Tribal Subdivision		SHONTO (620)
Alaska Native Regional Corporation (ANRC)		*NANA ANRC 52120*
State (or statistically equivalent entity)		NEW YORK 36
County (or statistically equivalent entity)		ERIE 029
Minor Civil Division (MCD)[1]		Lee town 41460
Census County Division (CCD)[2]		*Jemez CCD 91650*
Consolidated City		MILFORD 47500
Incorporated Place[3]		Davis 18100
Census Designated Place (CDP)[2]		*Cochiti 16560*

DESCRIPTION	SYMBOL	DESCRIPTION	SYMBOL
Interstate	5	Water Body	Pleasant Lake
U.S. Highway	2	Swamp or Marsh	Okefenokee Swamp
State Highway	4	Glacier	Bering Glacier
Other Road	Marsh Ln	Airport, Airfield, or Helicopter Landing Pad	Dönärd Airport
Cul-de-sac		College or University	Coll/Univ
Circle		Military	Fort Belvoir
Geographic Offset or Corridor		Prison or Juvenile Detention Center	P/JDC
4WD Trail, Stairway, Alley, Walkway, or Ferry		Cemetery	Powell Cmtry
Railroad	Southern RR	Golf Course	Pinehurst GlfCrs
Pipeline or Power Line		National Park or Forest	Yosemite NP
Ridge or Fence		Other Park	St Francis Park
Property Line or Nonvisible Boundary		Outside Subject Area	
Perennial Stream	Tumbling Cr	Inset Area	A1
Intermittent Stream	Piney Cr		
Mountain Peak or Hill	Mt. Baker		

Where state, county, and/or MCD/CCD boundaries coincide, the map shows the boundary symbol for only the highest-ranking of these boundaries. Where American Indian reservation and American Indian tribal subdivision boundaries coincide, the map shows only the American Indian reservation boundaries.

Entity names are followed by either their FIPS code or census code; parentheses indicate a census code.

1 'MCD*' indicates a false MCD. These are for Census Bureau use only.

2 The CCD and CDP boundaries represent statistical entities only and are not updated through the BAS.

3 Incorporated place name color corresponds to the incorporated place fill color.

Due to space limitations, some road names, along with other feature and geography names on the map, may not be shown.

The Census Bureau stores primary and alternate road names, but only primary road names are used to label the roads on these maps.

Key to Adjacent Sheets

21	22	
25	26	

Sheet Location within Entity

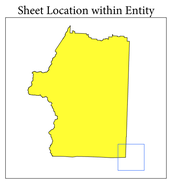

Sheet 26 of 26 PARENT sheets
Total Sheets: 31 (Index 1; Parent 26; Inset 4)

NAME: Josephine County (033)
ENTITY TYPE: County or statistically equivalent entity
ST: Oregon (41)

INDEX OR PARENT SHEET #: 026
INSET SHEET #: 000000

2020 COUNTY REF MAP (PARENT)

5340241033000002600000 0

All legal boundaries and names are as reported through the 2020 Boundary and Annexation Survey (BAS) and Boundary Validation Program (BVP). The boundaries shown on this map are for Census Bureau statistical data collection and tabulation purposes only; their depiction and designation for statistical purposes does not constitute a determination of jurisdictional authority or rights of ownership or entitlement.

Data Source: U.S. Census Bureau's MAF/TIGER database (TAB20), November 2020
Created by Geography Division: December 09, 2020

U.S. DEPARTMENT OF COMMERCE U.S. Census Bureau

Projection: Albers Equal Area Conic
Datum: NAD 83
Spheroid: GRS 80
1st Standard Parallel: 42 42 46
2nd Standard Parallel: 45 34 55
Central Meridian: -120 34 56
Latitude of Projection's Origin: 41 59 44
False Easting: 0
False Northing: 0

0 0.7 1.4 2.1 2.8 3.5 Kilometers
0 0.4 0.8 1.2 1.6 2 Miles
The plotted map scale is 1:24,000

N W E S

Boundary and Annexation Survey (BAS) ID: 24103300000
BAS Submission Deadline: March 1, 2021

PDF versions of the BAS maps are available at:
www.census.gov/programs-surveys/bas/geographies.html

For more information, or to request additional maps, please email geo.bas@census.gov, call 1-800-972-5651, or visit www.census.gov/programs-surveys/bas.html.

United States Census Bureau

GOVERNMENTAL UNIT REFERENCE MAP (2020): Josephine County, OR

LEGEND

SYMBOL DESCRIPTION	SYMBOL	LABEL STYLE
Federal American Indian Reservation		L'ANSE RESERVATION (TA 1880)
Off-Reservation Trust Land		T1880
American Indian Tribal Subdivision		SHONTO (620)
Alaska Native Regional Corporation (ANRC)		*NANA ANRC 52120*
State (or statistically equivalent entity)		NEW YORK 36
County (or statistically equivalent entity)		ERIE 029
Minor Civil Division (MCD)[1]		Lee town 41460
Census County Division (CCD)[2]		*Jemez CCD 91650*
Consolidated City		MILFORD 47500
Incorporated Place[3]		Davis 18100
Census Designated Place (CDP)[2]		*Cochiti 16560*

DESCRIPTION	SYMBOL	DESCRIPTION	SYMBOL
Interstate	5	Water Body	*Pleasant Lake*
U.S. Highway	2	Swamp or Marsh	*Okefenokee Swamp*
State Highway	4	Glacier	*Bering Glacier*
Other Road	Marsh Ln	Airport, Airfield, or Helicopter Landing Pad	Dönärd Airfoyh
Cul-de-sac		College or University	Coll/Univ
Circle		Military	Fort Belvoir
Geographic Offset or Corridor		Prison or Juvenile Detention Center	P/JDC
4WD Trail, Stairway, Alley, Walkway, or Ferry		Cemetery	Powell Cmtry
Railroad	Southern RR	Golf Course	Pinehurst GlfCrs
Pipeline or Power Line		National Park or Forest	Yosemite NP
Ridge or Fence		Other Park	St Francis Park
Property Line or Nonvisible Boundary		Outside Subject Area	
Perennial Stream	*Tumbling Cr*	Inset Area	A1
Intermittent Stream	*Piney Cr*		
Mountain Peak or Hill	*Mt. Baker*		

Where state, county, and/or MCD/CCD boundaries coincide, the map shows the boundary symbol for only the highest-ranking of these boundaries. Where American Indian reservation and American Indian tribal subdivision boundaries coincide, the map shows only the American Indian reservation boundaries.

Entity names are followed by either their FIPS code or census code; parentheses indicate a census code.

1 'MCD*' indicates a false MCD. These are for Census Bureau use only.

2 The CCD and CDP boundaries represent statistical entities only and are not updated through the BAS.

3 Incorporated place name color corresponds to the incorporated place fill color.

Due to space limitations, some road names, along with other feature and geography names on the map, may not be shown.

The Census Bureau stores primary and alternate road names, but only primary road names are used to label the roads on these maps.

Key to Adjacent Sheets

	A1	A2
	A3	A4

Sheet Location within Entity

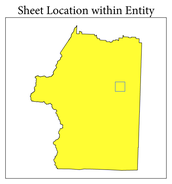

Sheet A1 of 4 INSET sheets
Total Sheets: 31 (Index 1; Parent 26; Inset 4)

NAME: Josephine County (033)
ENTITY TYPE: County or statistically equivalent entity
ST: Oregon (41)

INDEX OR PARENT SHEET #: 012
INSET SHEET #: 006501

2020 COUNTY REF MAP (INSET)

5340241033000001200650 1

All legal boundaries and names are as reported through the 2020 Boundary and Annexation Survey (BAS) and Boundary Validation Program (BVP). The boundaries shown on this map are for Census Bureau statistical data collection and tabulation purposes only; their depiction and designation for statistical purposes does not constitute a determination of jurisdictional authority or rights of ownership or entitlement.

Data Source: U.S. Census Bureau's MAF/TIGER database (TAB20), November 2020
Created by Geography Division: December 09, 2020

U.S. DEPARTMENT OF COMMERCE U.S. Census Bureau

Projection: Albers Equal Area Conic
Datum: NAD 83
Spheroid: GRS 80
1st Standard Parallel: 42 42 46
2nd Standard Parallel: 45 34 55
Central Meridian: -120 34 56
Latitude of Projection's Origin: 41 59 44
False Easting: 0
False Northing: 0

0 0.3 0.6 0.9 1.2 1.5 Kilometers
0 0.2 0.4 0.6 0.8 1 Miles
The plotted map scale is 1:12,500

N W E S

Boundary and Annexation Survey (BAS) ID: 24103300000
BAS Submission Deadline: March 1, 2021

PDF versions of the BAS maps are available at:
www.census.gov/programs-surveys/bas/geographies.html

For more information, or to request additional maps, please email geo.bas@census.gov, call 1-800-972-5651, or visit www.census.gov/programs-surveys/bas.html.

United States Census Bureau

GOVERNMENTAL UNIT REFERENCE MAP (2020): Josephine County, OR

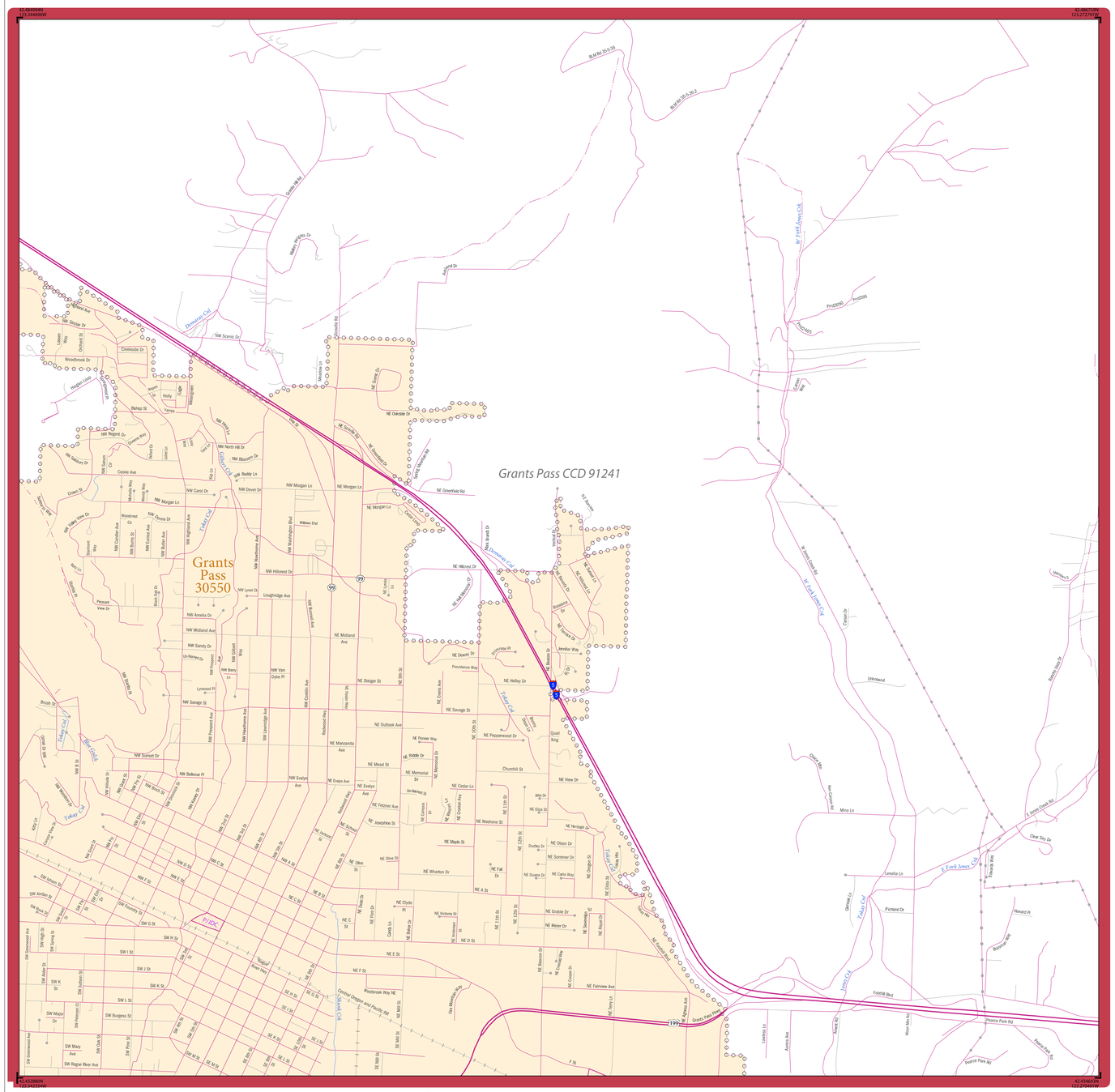
Grants Pass CCD 91241
Grants Pass 30550
Pl/JDC
Tumbling Cr
Piney Cr
W Fork Jones Crk
E Fork Jones Crk
Jones Crk
Takey Crk
Downer Crk
Dunaway Crk
Grants Pass Park
Southern Pacific
Central Oregon and Pacific RR
Fire Mountain Bay
Rogue River
Redwood Hwy
Rogue River Hwy
Merlin Rd
Foothill Blvd
Pearce Park Rd
Lamelia Ln
Richland Dr
Howard Pl
Clear Sky Dr
E Jones Creek Rd
Mina Ln
Unknowd
Unknowd 5
Unknowd 3
Cimarron Dr
Cimarron Ln
Glenna Ln
Lawless Ln
Aurora Ave
Aurora Rd
Moon Mtn Rd
Rogue Rd
Rogue Park Rd
Pearce Park Rd
Rogue Park Rd
Rogue Park Dr
Rogue Park Dr
Rogue Park Dr

GOVERNMENTAL UNIT REFERENCE MAP (2020): Josephine County, OR

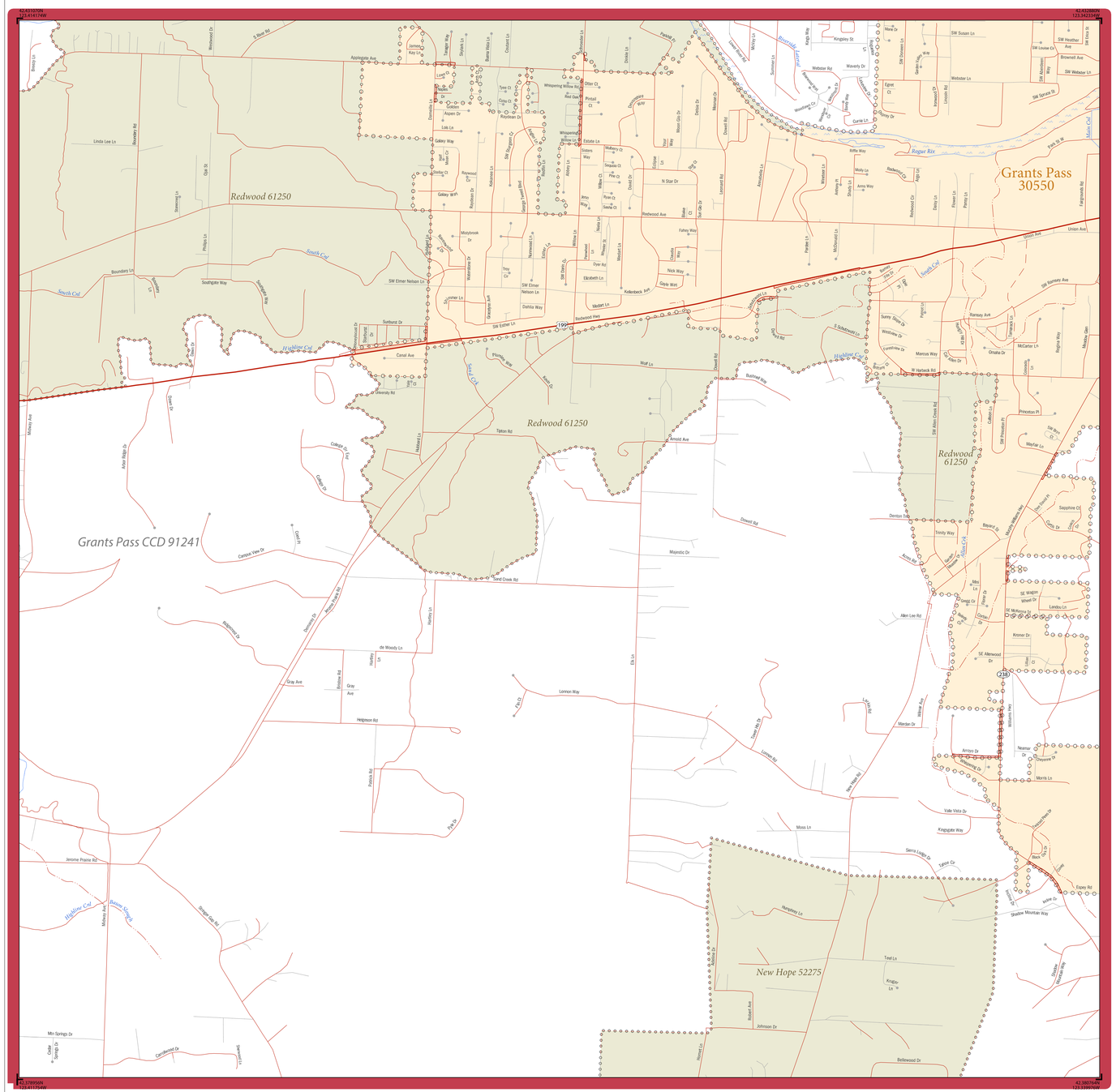

LEGEND

SYMBOL DESCRIPTION	SYMBOL	LABEL STYLE
Federal American Indian Reservation		L'ANSE RESERVATION (TA 1880)
Off-Reservation Trust Land		T1880
American Indian Tribal Subdivision		SHONTO (620)
Alaska Native Regional Corporation (ANRC)		*NANA ANRC 52120*
State (or statistically equivalent entity)		NEW YORK 36
County (or statistically equivalent entity)		ERIE 029
Minor Civil Division (MCD)[1]		Lee town 41460
Census County Division (CCD)[2]		*Jemez CCD 91650*
Consolidated City		MILFORD 47500
Incorporated Place[3]		Davis 18100
Census Designated Place (CDP)[2]		*Cochiti 16560*

DESCRIPTION	SYMBOL	DESCRIPTION	SYMBOL
Interstate	5	Water Body	*Pleasant Lake*
U.S. Highway	2	Swamp or Marsh	*Okefenokee Swamp*
State Highway	4	Glacier	*Bering Glacier*
Other Road	Marsh Ln	Airport, Airfield, or Helicopter Landing Pad	Donald Airport
Cul-de-sac		College or University	Coll/Univ
Circle		Military	Fort Belvoir
Geographic Offset or Corridor		Prison or Juvenile Detention Center	P/JDC
4WD Trail, Stairway, Alley, Walkway, or Ferry		Cemetery	Powell Cmtry
Railroad	Southern RR	Golf Course	Pinehurst GlfCrs
Pipeline or Power Line		National Park or Forest	Yosemite NP
Ridge or Fence		Other Park	St Francis Park
Property Line or Nonvisible Boundary		Outside Subject Area	
Perennial Stream	*Tumbling Cr*	Inset Area	A1
Intermittent Stream	*Piney Cr*		
Mountain Peak or Hill	*Mt. Baker*		

Where state, county, and/or MCD/CCD boundaries coincide, the map shows the boundary symbol for only the highest-ranking of these boundaries. Where American Indian reservation and American Indian tribal subdivision boundaries coincide, the map shows only the American Indian reservation boundaries.

Entity names are followed by either their FIPS code or census code; parentheses indicate a census code.

1 "MCD" indicates a false MCD. These are for Census Bureau use only.

2 The CCD and CDP boundaries represent statistical entities only and are not updated through the BAS.

3 Incorporated place name color corresponds to the incorporated place fill color.

Due to space limitations, some road names, along with other feature and geography names on the map, may not be shown.

The Census Bureau stores primary and alternate road names, but only primary road names are used to label the roads on these maps.

Key to Adjacent Sheets

	A1	A2
	A3	A4

Sheet Location within Entity

Sheet A3 of 4 INSET sheets
Total Sheets: 31 (Index 1; Parent 26; Inset 4)

NAME: Josephine County (033)
ENTITY TYPE: County or statistically equivalent entity
ST: Oregon (41)

INDEX OR PARENT SHEET #: 012
INSET SHEET #: 006503

2020 COUNTY REF MAP (INSET)

5340241033000001200650 3

All legal boundaries and names are as reported through the 2020 Boundary and Annexation Survey (BAS) and Boundary Validation Program (BVP). The boundaries shown on this map are for Census Bureau statistical data collection and tabulation purposes only; their depiction and designation for statistical purposes does not constitute a determination of jurisdictional authority or rights of ownership or entitlement.

Data Source: U.S. Census Bureau's MAF/TIGER database (TAB20), November 2020
Created by Geography Division: December 09, 2020

U.S. DEPARTMENT OF COMMERCE U.S. Census Bureau

Projection: Albers Equal Area Conic
Datum: NAD 83
Spheroid: GRS 80
1st Standard Parallel: 42 42 46
2nd Standard Parallel: 45 34 55
Central Meridian: -120 34 56
Latitude of Projection's Origin: 41 59 44
False Easting: 0
False Northing: 0

0 0.3 0.6 0.9 1.2 1.5 Kilometers
0 0.2 0.4 0.6 0.8 1 Miles
The plotted map scale is 1:12,500

N W E S

Boundary and Annexation Survey (BAS) ID: 24103300000
BAS Submission Deadline: March 1, 2021

PDF versions of the BAS maps are available at:
www.census.gov/programs-surveys/bas/geographies.html

For more information, or to request additional maps, please email geo.bas@census.gov, call 1-800-972-5651, or visit www.census.gov/programs-surveys/bas.html.

United States Census Bureau

GOVERNMENTAL UNIT REFERENCE MAP (2020): Josephine County, OR

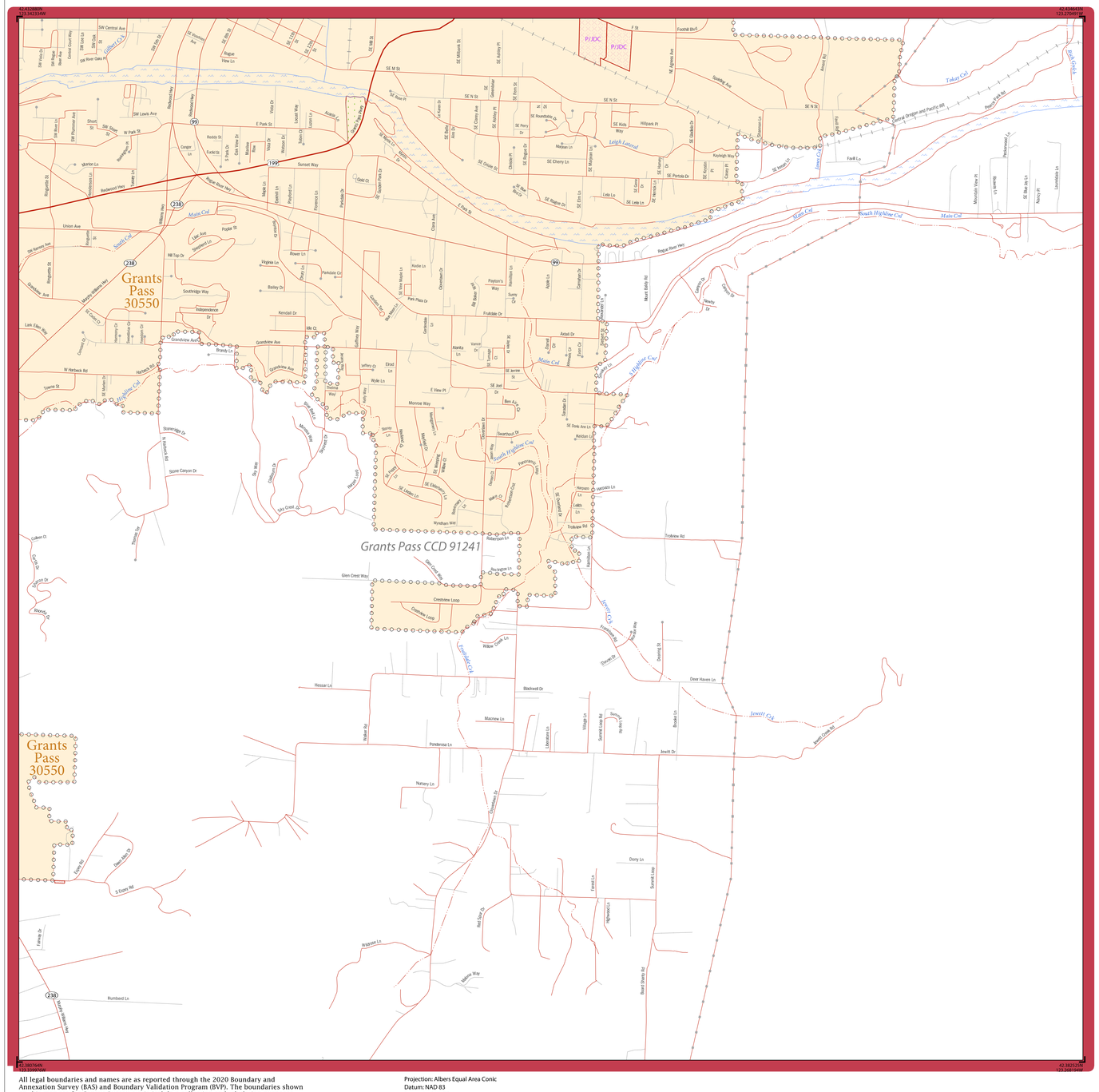
Grants Pass 30550
Grants Pass CCD 91241
Grants Pass 30550
P/JDC
P/JDC
Rogue River (Nev)
Main Cnl
South Highline Cnl
Leigh Lateral
Takut Cnl
Jewett Cr
Jewett Cnl
Lower Cnl
Dry Creek
Central Oregon and Pacific RR
Southern RR
Foothill Blvd
Redwood Ave
Parkdale Dr
Hillpark Dr
Trollview Rd
Dove Haven Ln
Blackwell Dr
Macnow Ln
Pondersosa Ln
Nursery Ln
Dorty Ln
Sunset Loop
Jewett Dr
Hessar Ln
Willow Lane Ln
Glen Crest Way
Crestview Loop
Robertson Ln
Humbard Ln
Wilgrove Ln
Mistletoe Way
Red Bud Dr
Road Shears Rd
Lawrence Ln
Willow Way
Summit Loop Rd
Pie Hill Ln
Brooke Ln
Highland Ln
Forest Ln
Dorsey Dr
Dwinell St
Jewett Creek Rd
Fault Ln
Mountain View Pl
Prospect Ln
Nancy Pl
Lauralister Ln
Newby Dr
Cherry Ln
Gladys Dr
Mount Reels Rd
Panorama Loop
Hernan Ln
Lakin Ln
Hernandez Ln
Hillcrest Ln
Kaldan Ln
Swarthout Dr
Ben Ayr
Sundan Dr
Monroe Way
E View Pl
Wylie Ln
Jeffery Ct
Elrod Ln
Alanta Ln
Vance Ct
Dunn Ct
Arbell Dr
Frabbide Dr
Payton's Way
Sunny Ln
Kodie Ln
Dunstan Dr
Big Bear Ln
Overview Dr
Kodie Ln
Park Plaza Dr
Glenn Ave
Buchanan Ln
Sterling Ln
Rogue River (Nev)
Kendall Dr
Mir Ct
Grandview Ave
Brandy Ln
Southridge Way
Independence Dr
Virginia Ln
Bailey Dr
Rover Ln
Parkdale Cir
Hill Top Dr
Shepherd Ln
Lilac Ave
Poplar St
Union Ave
Sunset Way
Redwood Ave
Redwood Hwy
Rogue River Hwy
Williams Hwy
Maple Ln
Oakdale Ln
Florence Ln
Parkdale Dr
Gold Ct
Golden Park Dr
Clark Ave
E Park St
Vista Dr
Wilson Dr
Lincoln Way
John Ln
Lincoln Ln
Acacia Ln
Parkside Way
Redwood Hwy
Wonderland Ave
Rogue View Ln
SE Ellen St
SE Fry St
SE Hill St
SE Millback St
SE Ashley Pl
SE Fern St
SE Greenhollow
SE M St
SE N St
SE Rose Pl
SE Ashley Pl
SE Cherry Ave
SE Perry Dr
SE Roundtable Ln
SE Kids Way
SE Hillpark Pl
SE Gladiola Dr
SE Rose Ln
SE Hazel Ln
SE Cherry Ln
SE Portola Dr
SE Rosen Ln
Kayleigh Way
Daisy Ln
SE Meyran Ln
SE Chase Dr
SE Chase Pl
SE Reagan Dr
SE Cherry Ln
SE Ellen Ln
SE Leta Ln
SE Dove Ln
SE Rhea Ln
SE Ellen Ln
SE Leta Ln
SE Ellen Ln
SE Jeff Dr
SE Jerine St
SE Davis Ann Ln
SE Gordon Dr
SE Edwin Ln
SE Leigh Ln
Windham Wlk
Buckingham Ln
Crestview Loop
Glen Crest Way
Stone Canyon Dr
Sky Way
Clifton Dr
Sky Crest Dr
Stonecrest Dr
Stone Canyon Dr
Stonecrest Dr
Stone Ridge Dr
Stone Ridge Ln
Stone Ridge Ln
Stone Ridge Dr
Stone Ridge Ct
Stone Ridge Ct
Stone Ridge Ln
Stone Ridge Dr