GOVERNMENTAL UNIT REFERENCE MAP (2020): Allendale County, SC

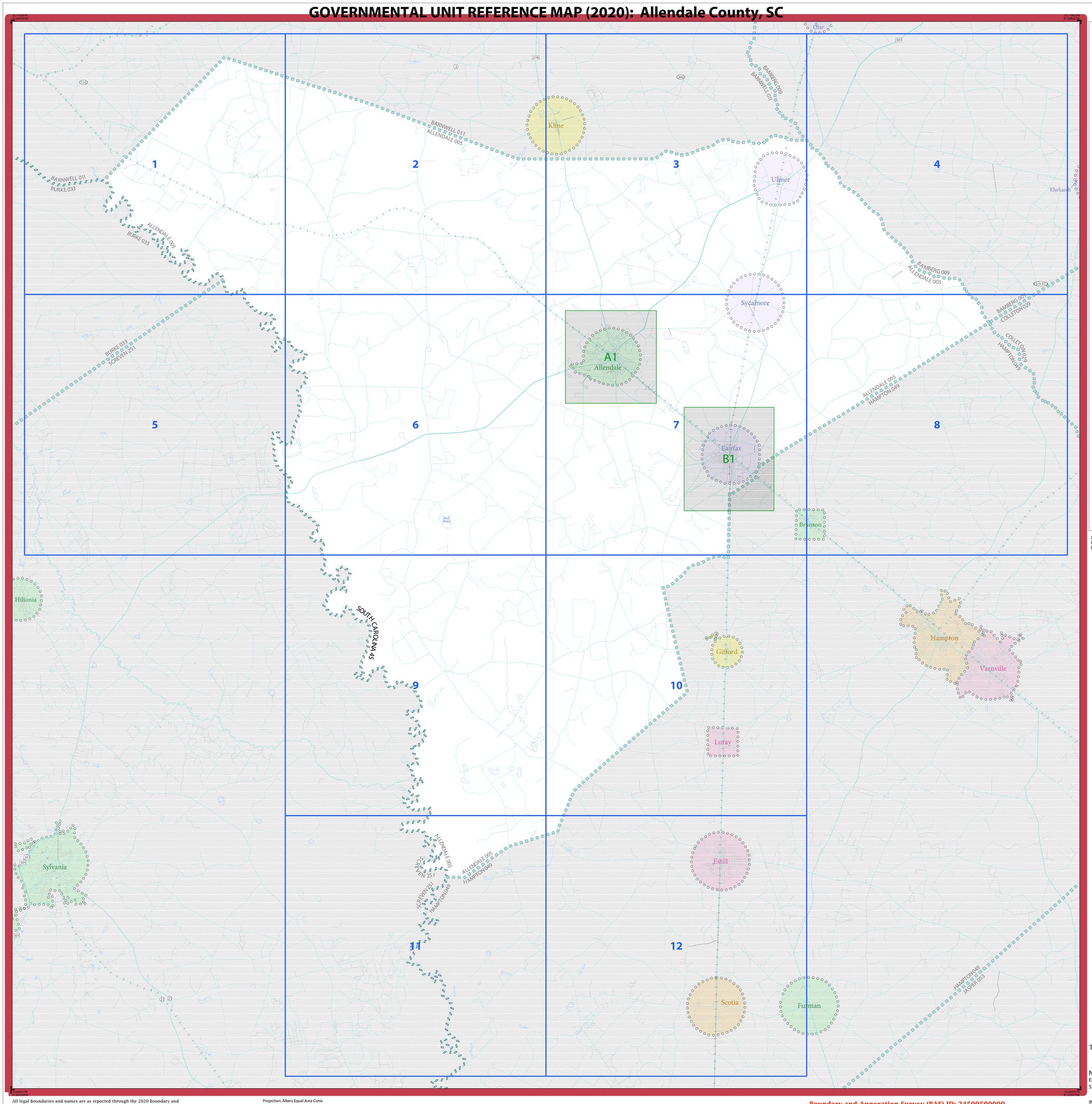

LEGEND

SYMBOL DESCRIPTION	SYMBOL	LABEL STYLE
Federal American Indian Reservation		L'ANSE RESERVATION (TA 1880)
Off-Reservation Trust Land		T1880
American Indian Tribal Subdivision		SHONTO (620)
Alaska Native Regional Corporation (ANRC)		NANA ANRC 52120
State (or statistically equivalent entity)		NEW YORK 36
County (or statistically equivalent entity)		ERIE 029
Minor Civil Division (MCD)[1]		Lee town 41460
Census County Division (CCD)[2]		Jemez CCD 91650
Consolidated City		MILFORD 47500
Incorporated Place[3]		Davis 18100
Census Designated Place (CDP)[2]		Cochiti 16560

DESCRIPTION	SYMBOL	DESCRIPTION	SYMBOL
Interstate	5	Water Body	Pleasant Lake
U.S. Highway	2	Swamp or Marsh	Okefenokee Swamp
State Highway	4	Glacier	Bering Glacier
Other Road	Marsh Ln	Airport, Airfield, or Helicopter Landing Pad	Dónard Airfoft
Cul-de-sac		College or University	Coll/Univ
Circle		Military	Fort Belvoir
Geographic Offset or Corridor		Prison or Juvenile Detention Center	P/JDC
4WD Trail, Stairway, Alley, Walkway, or Ferry		Cemetery	Powell Cmtry
Railroad	Southern RR	Golf Course	Pinehurst GlfCrs
Pipeline or Power Line		National Park or Forest	Yosemite NP
Ridge or Fence		Other Park	St Francis Park
Property Line or Nonvisible Boundary		Outside Subject Area	
Perennial Stream	Tumbling Cr	Inset Area	A1
Intermittent Stream	Piney Cr		
Mountain Peak or Hill	Mt. Baker		

Where state, county, and/or MCD/CCD boundaries coincide, the map shows the boundary symbol for only the highest-ranking of these boundaries. Where American Indian reservation and American Indian tribal subdivision boundaries coincide, the map shows only the American Indian reservation boundaries.

Entity names are followed by either their FIPS code or census code; parentheses indicate a census code.

1 'MCD" indicates a false MCD. These are for Census Bureau use only.

2 The CCD and CDP boundaries represent statistical entities only and are not updated through the BAS.

3 Incorporated place name color corresponds to the incorporated place fill color.

Due to space limitations, some road names, along with other feature and geography names on the map, may not be shown.

The Census Bureau stores primary and alternate road names, but only primary road names are used to label the roads on these maps.

Note: This index map sheet provides the map sheet configuration in relation to the subject entity. Due to scale limitations, map content may be simplified. Refer to parent and/or inset map sheets for detailed map content.

Total Sheets: 15 (Index 1; Parent 12; Inset 2)

NAME: Allendale County (005)
ENTITY TYPE: County or statistically equivalent entity
ST: South Carolina (45)

INDEX OR PARENT SHEET #: 000
INSET SHEET #: 000000

2020 COUNTY REF MAP (INDEX)

5340245005000000000000

All legal boundaries and names are as reported through the 2020 Boundary and Annexation Survey (BAS) and Boundary Validation Program (BVP). The boundaries shown on this map are for Census Bureau statistical data collection and tabulation purposes only; their depiction and designation for statistical purposes does not constitute a determination of jurisdictional authority or rights of ownership or entitlement.

Data Source: U.S. Census Bureau's MAF/TIGER database (TAB20), November 2020
Created by Geography Division: December 09, 2020

U.S. DEPARTMENT OF COMMERCE U.S. Census Bureau

Projection: Albers Equal Area Conic
Datum: NAD 83
Spheroid: GRS 80
1st Standard Parallel: 32 34 29
2nd Standard Parallel: 34 41 14
Central Meridian: -80 37 55
Latitude of Projection's Origin: 32 02 47
False Easting: 0
False Northing: 0

0 2 4 6 8 10 Kilometers
0 1 2 3 4 5 Miles
The plotted map scale is 1:81,880

N W E S

Boundary and Annexation Survey (BAS) ID: 24500500000
BAS Submission Deadline: March 1, 2021

PDF versions of the BAS maps are available at: www.census.gov/programs-surveys/bas/geographies.html

For more information, or to request additional maps, please email geo.bas@census.gov, call 1-800-972-5651, or visit www.census.gov/programs-surveys/bas.html.

United States Census Bureau

GOVERNMENTAL UNIT REFERENCE MAP (2020): Allendale County, SC

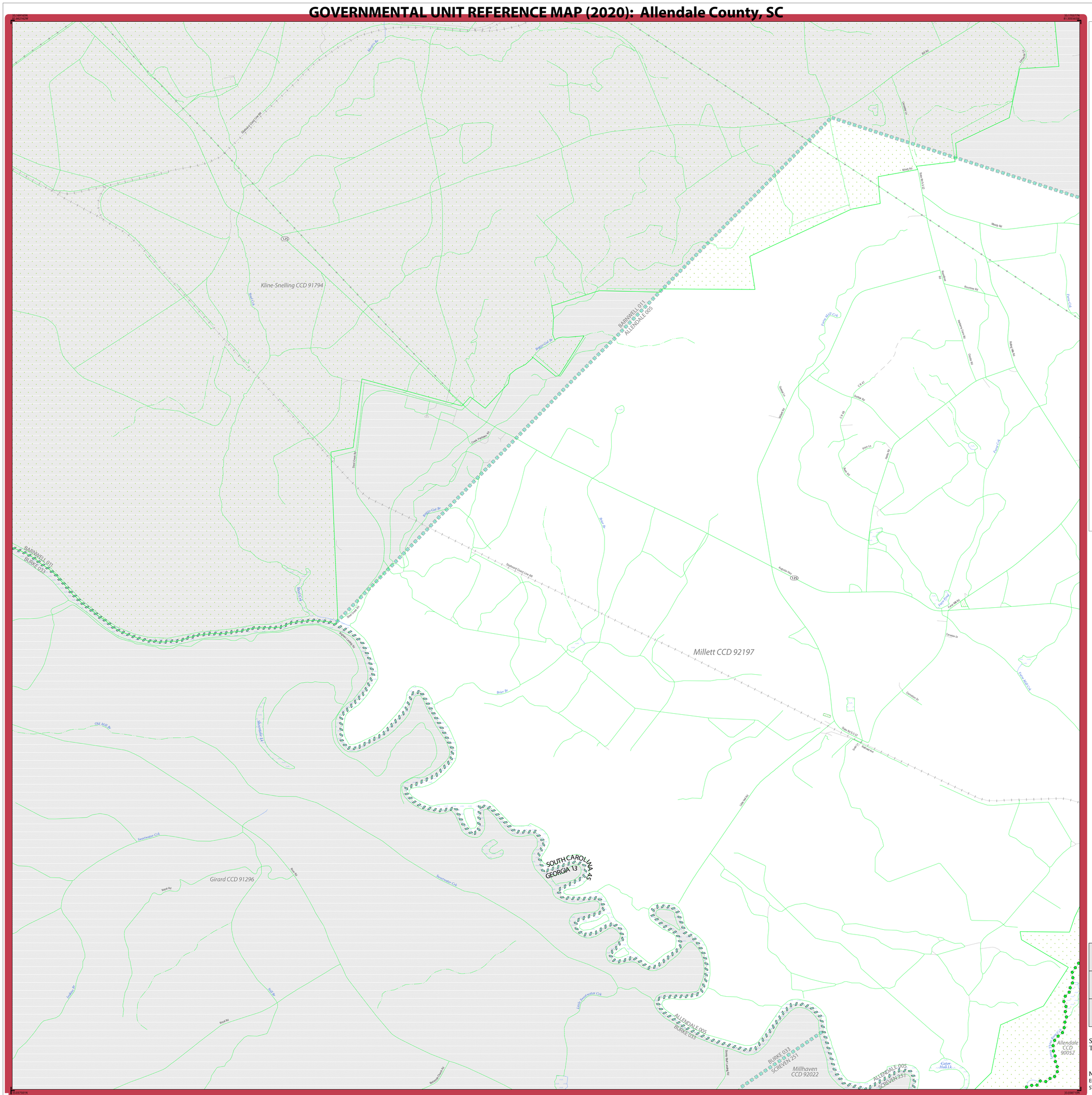
Kline-Snelling CCD 91794
Millett CCD 92197
Girard CCD 91296
Millhaven CCD 92022
Allendale CCD 90052
BARNWELL 011
ALLENDALE 005
BARNWELL 011
BURKE 033
SOUTH CAROLINA 45
GEORGIA 13
ALLENDALE 005
BURKE 033
BURKE 033
SCREVEN 251
ALLENDALE 005
SCREVEN 251
Seaboard Coast Line RR
Southern RR
Augusta Hwy
Moody Rd
Lee Rd
Fence Crk
Fence Mill Crk
Swift Crk
Sweetwater Crk
Little Sweetwater Crk
Old Mill Br
Brier Br
Tumbling Cr
Piney Cr
Gator Hall Lk
Fence Pond
Fence Mill Pond
Sweetwater Pond
Sweetwater Pond
Sweetwater

GOVERNMENTAL UNIT REFERENCE MAP (2020): Allendale County, SC

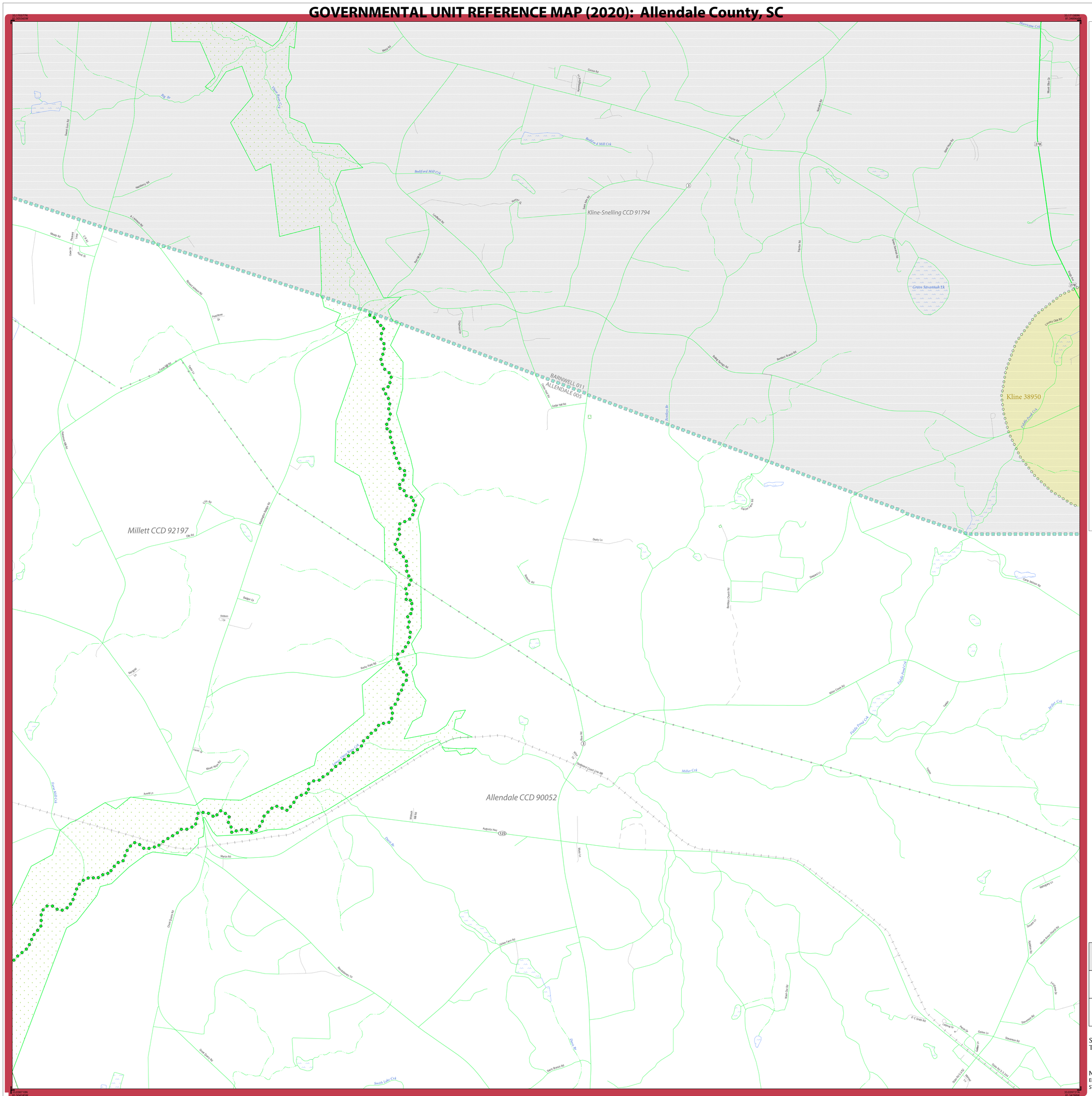
Kline-Snelling CCD 91794
Millett CCD 92197
Allendale CCD 90052
Kline 38950
BARNWELL 011
ALLENDALE 005
Green Savannah Tk
Big Br
Bedford Mill Crk
Dwarf Branch Crk
Hurricane Crk
Fiddle Pond Crk
Miller Crk
Millet Crk
Fever Mill Crk
Smith Lake Crk
Tumbling Cr
Piney Cr
Dusty Cr
Dairy Br
Lee Wright Br
Fever Br
Cedar Hall Rd
Dusty Ln
Rocky Hill Rd
Miller Creek Rd
Fever Br
Martin Rd
Augusta Hwy
Dairy Br
Dairy Br
Smith Ln
Dairy Branch Rd
Oak Grove Rd
Oak Dale Rd
Beechdale Tk
Willow Farm Rd
Mt Pleasant Church Rd
Stevenson Rd
Gaillie Ln
Pleasant Dr
Lightner Cir
D C Smith Rd
Mt Pleasant Church Rd
Mangapy Ln
Lanier
Wade
Shepard Ln
Bethlehem Church Rd
Camp Jackson Rd
Mill Br
Mill Br
Mouse Hole Rd
Averill Ln
Millinois Mill Rd
Mangum Ln
Fever Mill Crk
Fever Dr
Hickory Rd
Sweet Gum Rd
Mangum Rd
Cane Dr
Pecktree Dr
Bethel Church Rd
Fever Mill Rd
Cane Cr
Hickory Hill Rd
Bethlehem Hill Rd
Lily Rd
Elm Rd
Badger Cr
Addison Cr
Sargent Ln
Dairy Br
Dairy Br
Dairy Br

GOVERNMENTAL UNIT REFERENCE MAP (2020): Allendale County, SC

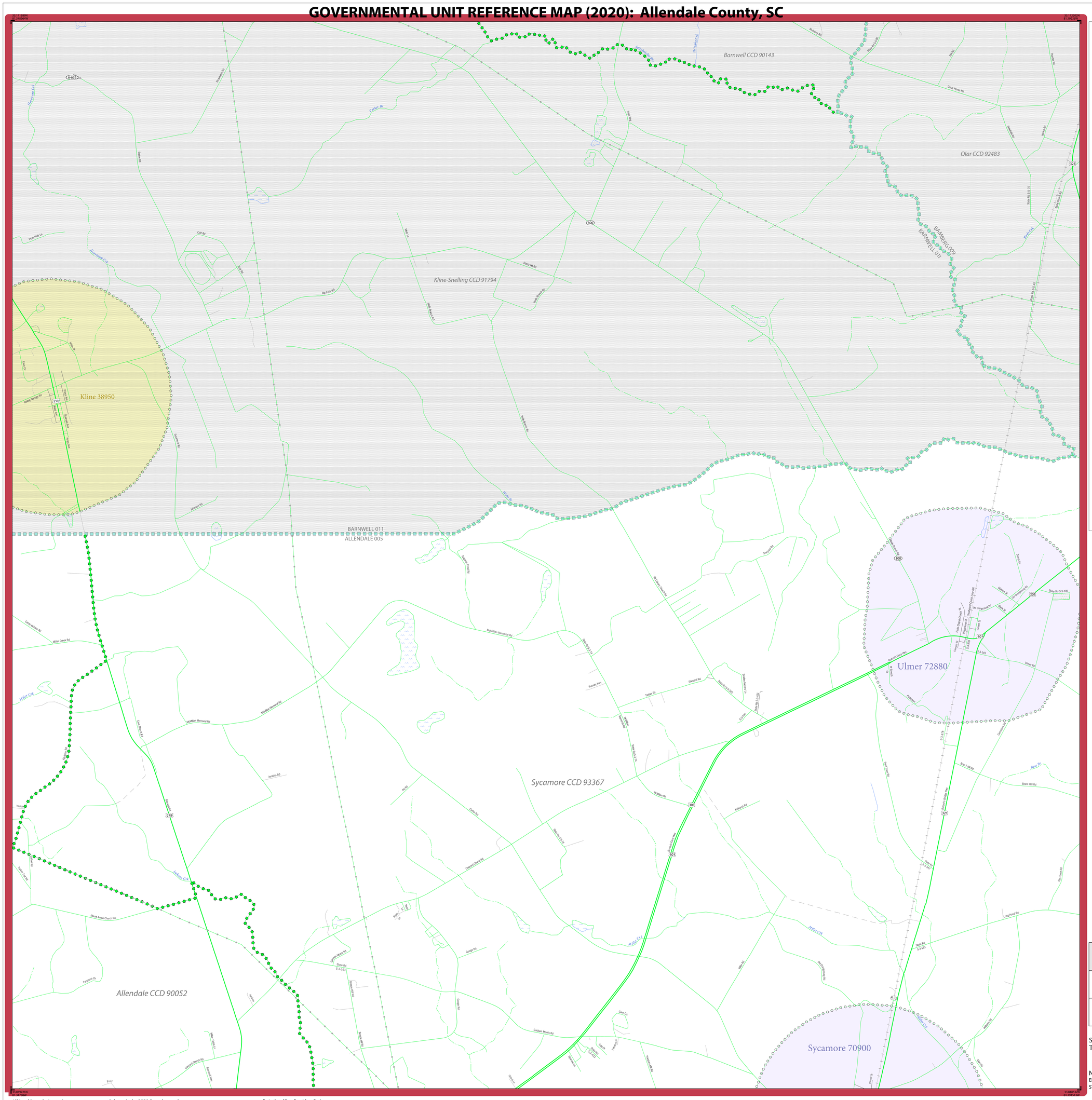

LEGEND

SYMBOL DESCRIPTION	SYMBOL	LABEL STYLE
Federal American Indian Reservation		L'ANSE RESERVATION (TA 1880)
Off-Reservation Trust Land		T1880
American Indian Tribal Subdivision		SHONTO (620)
Alaska Native Regional Corporation (ANRC)		NANA ANRC 52120
State (or statistically equivalent entity)		NEW YORK 36
County (or statistically equivalent entity)		ERIE 029
Minor Civil Division (MCD)[1]		Lee town 41460
Census County Division (CCD)[2]		Jemez CCD 91650
Consolidated City		MILFORD 47500
Incorporated Place[3]		Davis 18100
Census Designated Place (CDP)[2]		Cochiti 16560

DESCRIPTION	SYMBOL	DESCRIPTION	SYMBOL
Interstate	5	Water Body	Pleasant Lake
U.S. Highway	2	Swamp or Marsh	Okefenokee Swamp
State Highway	4	Glacier	Bering Glacier
Other Road	Marsh Ln	Airport, Airfield, or Helicopter Landing Pad	Dónard Airport
Cul-de-sac		College or University	Coll/Univ
Circle		Military	Fort Belvoir
Geographic Offset or Corridor		Prison or Juvenile Detention Center	P/JDC
4WD Trail, Stairway, Alley, Walkway, or Ferry		Cemetery	Powell Cmtry
Railroad	Southern RR	Golf Course	Pinehurst GlfCrs
Pipeline or Power Line		National Park or Forest	Yosemite NP
Ridge or Fence		Other Park	St Francis Park
Property Line or Nonvisible Boundary		Outside Subject Area	
Perennial Stream	Tumbling Cr	Inset Area	A1
Intermittent Stream	Piney Cr		
Mountain Peak or Hill	Mt. Baker		

Where state, county, and/or MCD/CCD boundaries coincide, the map shows the boundary symbol for only the highest-ranking of these boundaries. Where American Indian reservation and American Indian tribal subdivision boundaries coincide, the map shows only the American Indian reservation boundaries.

Entity names are followed by either their FIPS code or census code; parentheses indicate a census code.

1 'MCD" indicates a false MCD. These are for Census Bureau use only.

2 The CCD and CDP boundaries represent statistical entities only and are not updated through the BAS.

3 Incorporated place name color corresponds to the incorporated place fill color.

Due to space limitations, some road names, along with other feature and geography names on the map, may not be shown.

The Census Bureau stores primary and alternate road names, but only primary road names are used to label the roads on these maps.

Key to Adjacent Sheets

2	3	4
6	7	8

Sheet Location within Entity

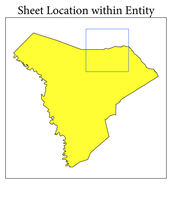

Sheet 3 of 12 PARENT sheets
Total Sheets: 15 (Index 1; Parent 12; Inset 2)

NAME: Allendale County (005)
ENTITY TYPE: County or statistically equivalent entity
ST: South Carolina (45)

INDEX OR PARENT SHEET #: 003
INSET SHEET #: 000000

2020 COUNTY REF MAP (PARENT)

5340245005000000003000000

All legal boundaries and names are as reported through the 2020 Boundary and Annexation Survey (BAS) and Boundary Validation Program (BVP). The boundaries shown on this map are for Census Bureau statistical data collection and tabulation purposes only; their depiction and designation for statistical purposes does not constitute a determination of jurisdictional authority or rights of ownership or entitlement.

Data Source: U.S. Census Bureau's MAF/TIGER database (TAB20), November 2020
Created by Geography Division: December 09, 2020

U.S. DEPARTMENT OF COMMERCE U.S. Census Bureau

Projection: Albers Equal Area Conic
Datum: NAD 83
Spheroid: GRS 80
1st Standard Parallel: 32 34 29
2nd Standard Parallel: 34 41 14
Central Meridian: -80 37 55
Latitude of Projection's Origin: 32 02 47
False Easting: 0
False Northing: 0

0 0.6 1.2 1.8 2.4 3 Kilometers
0 0.4 0.8 1.2 1.6 2 Miles
The plotted map scale is 1:20,000

N W E S

Boundary and Annexation Survey (BAS) ID: 24500500000
BAS Submission Deadline: March 1, 2021

PDF versions of the BAS maps are available at: www.census.gov/programs-surveys/bas/geographies.html

For more information, or to request additional maps, please email geo.bas@census.gov, call 1-800-972-5651, or visit www.census.gov/programs-surveys/bas.html.

United States Census Bureau

GOVERNMENTAL UNIT REFERENCE MAP (2020): Allendale County, SC

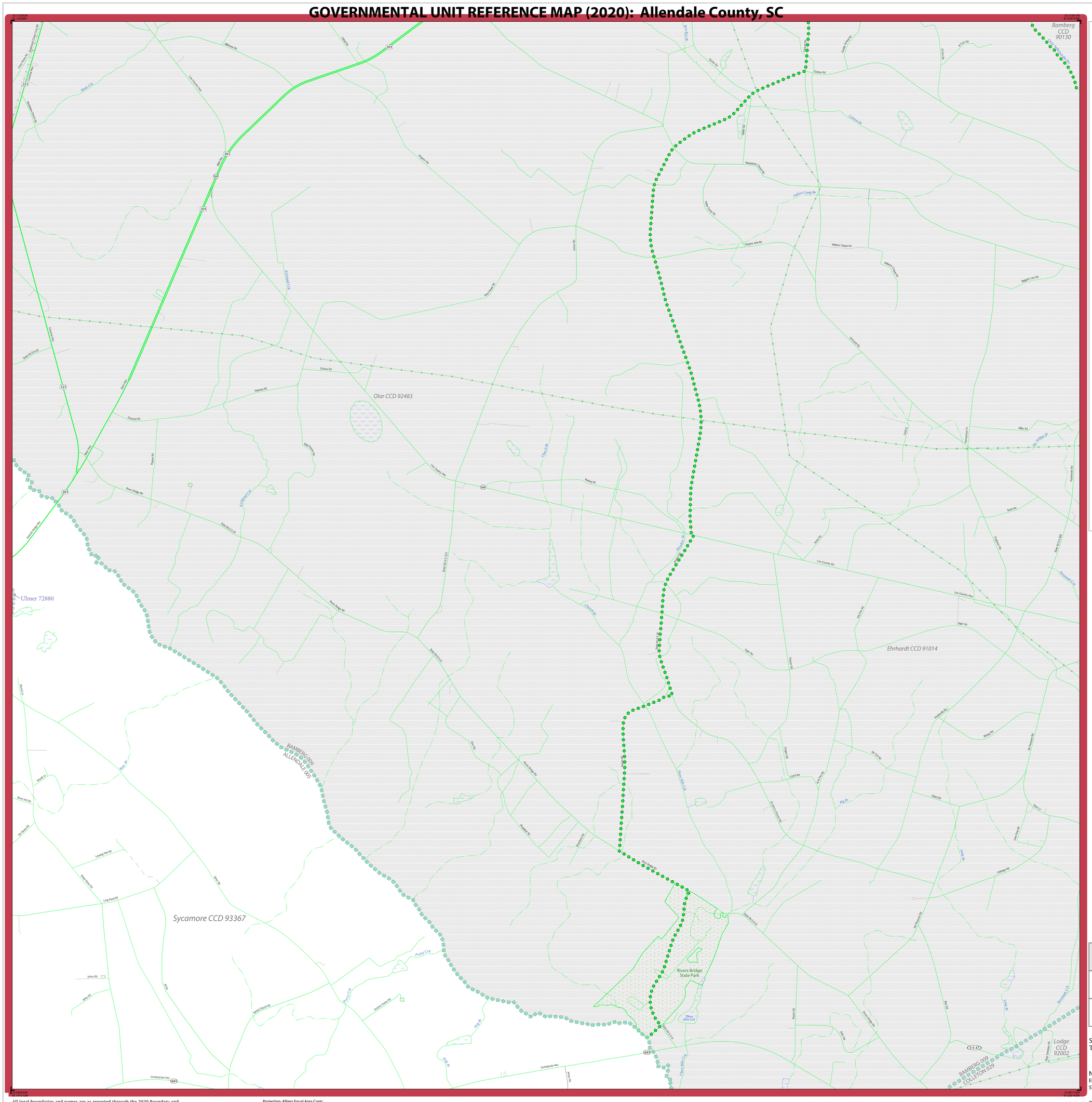
Bamberg CCD 90130
Olar CCD 92483
Ulmer 72880
Ehrhardt CCD 91014
Sycamore CCD 93367
Lodge CCD 92002
BAMBERG 009
ALLENDALE 005
BAMBERG 009
COLLETON 029
River's Bridge State Park
Three Mile Lake
Three Mile Cr
Pretty Cr
Hog Br
Big Br
Long Br
Cattle Br
Indian Camp Br
Meadow Br
Cypress Br
Church Br
Kirkland Cr
Kirkland Cr
Kirkland Cr
Hog Cr
Sawmill Cr
Cypress Cr
Cypress Cr
Cypress

GOVERNMENTAL UNIT REFERENCE MAP (2020): Allendale County, SC

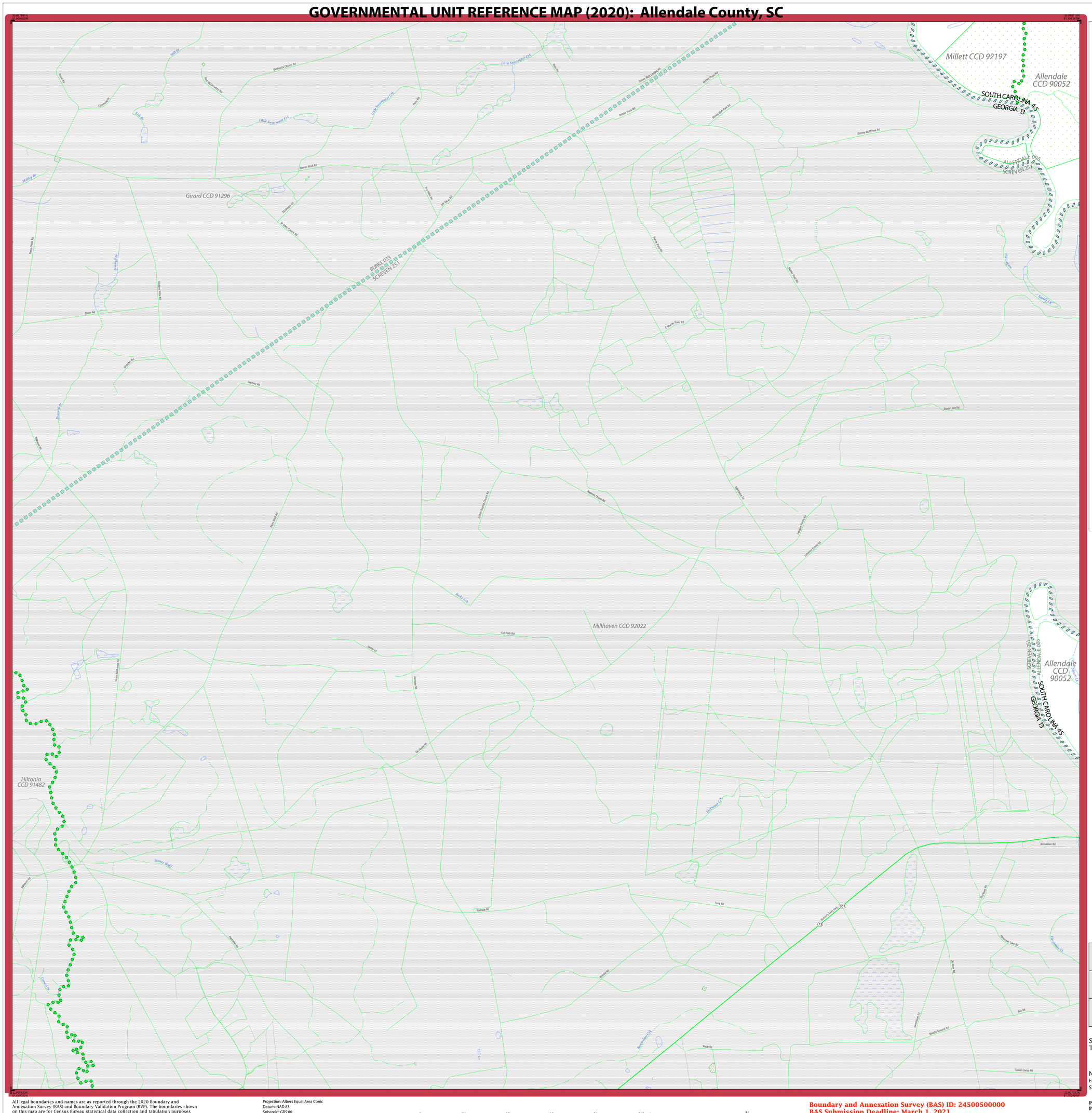

LEGEND

SYMBOL DESCRIPTION	SYMBOL	LABEL STYLE
Federal American Indian Reservation		L'ANSE RESERVATION (TA 1880)
Off-Reservation Trust Land		T1880
American Indian Tribal Subdivision		SHONTO (620)
Alaska Native Regional Corporation (ANRC)		NANA ANRC 52120
State (or statistically equivalent entity)		NEW YORK 36
County (or statistically equivalent entity)		ERIE 029
Minor Civil Division (MCD)[1]		Lee town 41460
Census County Division (CCD)[2]		Jemez CCD 91650
Consolidated City		MILFORD 47500
Incorporated Place[3]		Davis 18100
Census Designated Place (CDP)[2]		Cochiti 16560

DESCRIPTION	SYMBOL
Interstate	5
U.S. Highway	2
State Highway	4
Other Road	Marsh Ln
Cul-de-sac	
Circle	
Geographic Offset or Corridor	
4WD Trail, Stairway, Alley, Walkway, or Ferry	
Railroad	Southern RR
Pipeline or Power Line	
Ridge or Fence	
Property Line or Nonvisible Boundary	
Perennial Stream	Tumbling Cr
Intermittent Stream	Piney Cr
Mountain Peak or Hill	Mt. Baker

DESCRIPTION	SYMBOL
Water Body	Pleasant Lake
Swamp or Marsh	Okefenokee Swamp
Glacier	Bering Glacier
Airport, Airfield, or Helicopter Landing Pad	Dinard Airport
College or University	Coll/Univ
Military	Fort Belvoir
Prison or Juvenile Detention Center	P/JDC
Cemetery	Powell Cmtry
Golf Course	Pinehurst GlfCrs
National Park or Forest	Yosemite NP
Other Park	St Francis Park
Outside Subject Area	
Inset Area	A1

Where state, county, and/or MCD/CCD boundaries coincide, the map shows the boundary symbol for only the highest-ranking of these boundaries. Where American Indian reservation and American Indian tribal subdivision boundaries coincide, the map shows only the American Indian reservation boundaries.

Entity names are followed by either their FIPS code or census code; parentheses indicate a census code.

1 'MCD" indicates a false MCD. These are for Census Bureau use only.

2 The CCD and CDP boundaries represent statistical entities only and are not updated through the BAS.

3 Incorporated place name color corresponds to the incorporated place fill color.

Due to space limitations, some road names, along with other feature and geography names on the map, may not be shown.

The Census Bureau stores primary and alternate road names, but only primary road names are used to label the roads on these maps.

Key to Adjacent Sheets

	1	2
	5	6
		9

Sheet Location within Entity

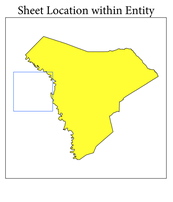

Sheet 5 of 12 PARENT sheets
Total Sheets: 15 (Index 1; Parent 12; Inset 2)

NAME: Allendale County (005)
ENTITY TYPE: County or statistically equivalent entity
ST: South Carolina (45)

INDEX OR PARENT SHEET #: 005
INSET SHEET #: 000000

2020 COUNTY REF MAP (PARENT)

5340245005000000005000000

All legal boundaries and names are as reported through the 2020 Boundary and Annexation Survey (BAS) and Boundary Validation Program (BVP). The boundaries shown on this map are for Census Bureau statistical data collection and tabulation purposes only; their depiction and designation for statistical purposes does not constitute a determination of jurisdictional authority or rights of ownership or entitlement.

Data Source: U.S. Census Bureau's MAF/TIGER database (TAB20), November 2020
Created by Geography Division: December 09, 2020

U.S. DEPARTMENT OF COMMERCE U.S. Census Bureau

Projection: Albers Equal Area Conic
Datum: NAD 83
Spheroid: GRS 80
1st Standard Parallel: 32 34 29
2nd Standard Parallel: 34 41 14
Central Meridian: -80 37 55
Latitude of Projection's Origin: 32 02 47
False Easting: 0
False Northing: 0

0 0.6 1.2 1.8 2.4 3 Kilometers
0 0.4 0.8 1.2 1.6 2 Miles
The plotted map scale is 1:20,000

N W E S

Boundary and Annexation Survey (BAS) ID: 24500500000
BAS Submission Deadline: March 1, 2021

PDF versions of the BAS maps are available at:
www.census.gov/programs-surveys/bas/geographies.html

For more information, or to request additional maps, please email geo.bas@census.gov, call 1-800-972-5651, or visit www.census.gov/programs-surveys/bas.html.

GOVERNMENTAL UNIT REFERENCE MAP (2020): Allendale County, SC

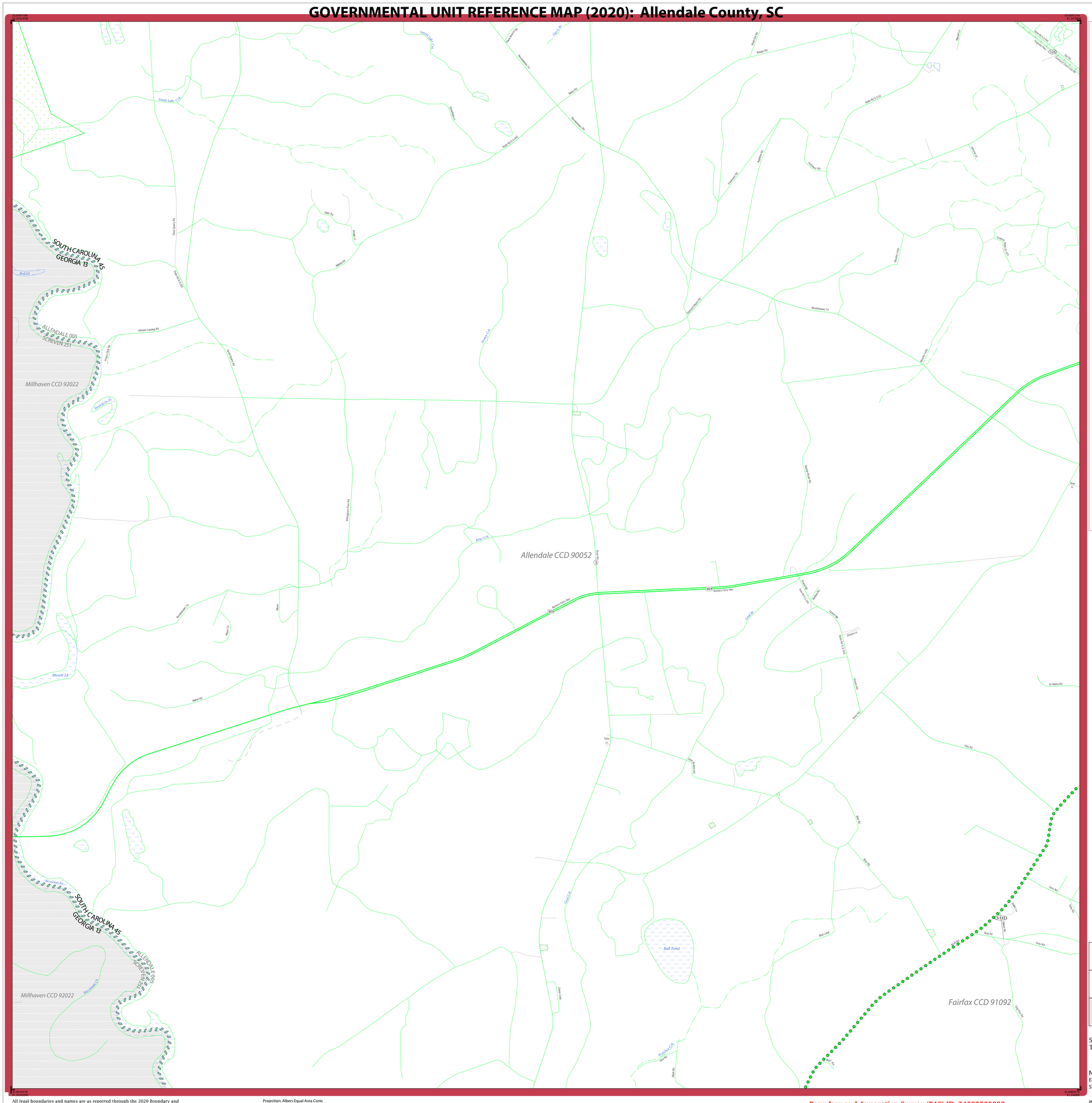
SOUTH CAROLINA 45
GEORGIA 13
ALLENDALE 005
SCREVEN 251
Millhaven CCD 92022
Allendale CCD 90052
Fairfax CCD 91092
Bull Pond
Smith Lake Crk
Brier Crk
Gum Crk
Cold Crk
Mount Lk
Red Lk
Burtons Ferry Hwy
Brooklyn Rd
Revolutionary Trl
Johnson Landing Rd
Millington River Rd
Gum Branch Rd
Gray Rd
Tenn Rd
Fitts Rd
Ashe Rd
Gilmore Rd
Gum Rd
Dry Pond Rd
Cypress Rd
Cypress Ln
Gilmore Ln
Gilmore Hill
Gilmore Rd
Gilmore Cir
Gilmore Dr
Gilmore Trl
Gilmore Ln
Gilmore Rd
Gilmore Rd
Gilmore Rd

GOVERNMENTAL UNIT REFERENCE MAP (2020): Allendale County, SC

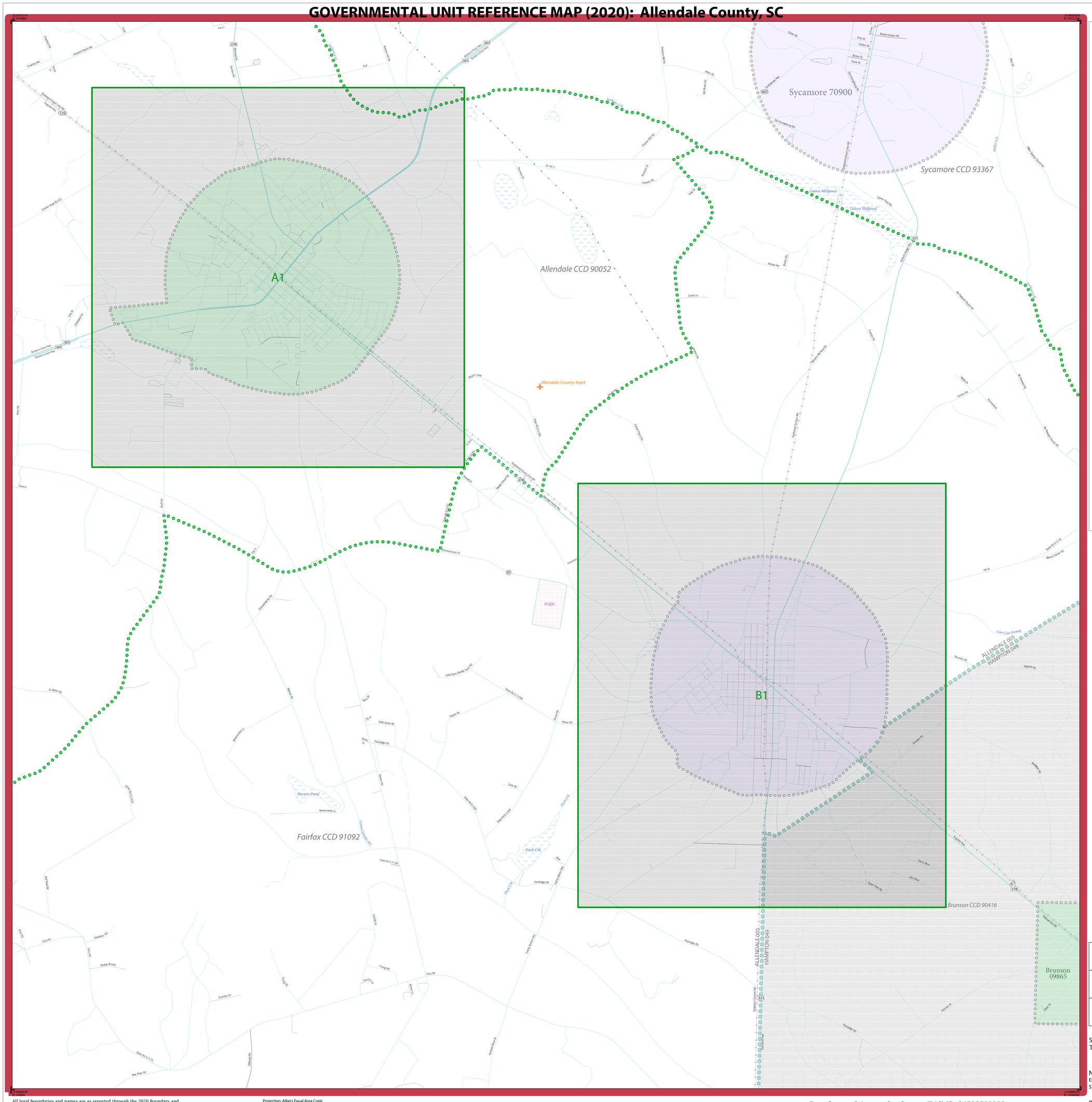

LEGEND

SYMBOL DESCRIPTION	SYMBOL	LABEL STYLE
Federal American Indian Reservation		L'ANSE RESERVATION (TA 1880)
Off-Reservation Trust Land		T1880
American Indian Tribal Subdivision		SHONTO (620)
Alaska Native Regional Corporation (ANRC)		NANA ANRC 52120
State (or statistically equivalent entity)		NEW YORK 36
County (or statistically equivalent entity)		ERIE 029
Minor Civil Division (MCD)[1]		Lee town 41460
Census County Division (CCD)[2]		Jemez CCD 91650
Consolidated City		MILFORD 47500
Incorporated Place[3]		Davis 18100
Census Designated Place (CDP)[2]		Cochiti 16560

DESCRIPTION	SYMBOL	DESCRIPTION	SYMBOL
Interstate	5	Water Body	Pleasant Lake
U.S. Highway	2	Swamp or Marsh	Okefenokee Swamp
State Highway	4	Glacier	Bering Glacier
Other Road	Marsh Ln	Airport, Airfield, or Helicopter Landing Pad	O'Donald Airfield
Cul-de-sac		College or University	Coll/Univ
Circle		Military	Fort Belvoir
Geographic Offset or Corridor		Prison or Juvenile Detention Center	P/JDC
4WD Trail, Stairway, Alley, Walkway, or Ferry		Cemetery	Powell Cmtry
Railroad	Southern RR	Golf Course	Pinehurst GlfCrs
Pipeline or Power Line		National Park or Forest	Yosemite NP
Ridge or Fence		Other Park	St Francis Park
Property Line or Nonvisible Boundary		Outside Subject Area	
Perennial Stream	Tumbling Cr	Inset Area	A1
Intermittent Stream	Piney Cr		
Mountain Peak or Hill	Mt. Baker		

Where state, county, and/or MCD/CCD boundaries coincide, the map shows the boundary symbol for only the highest-ranking of these boundaries. Where American Indian reservation and American Indian tribal subdivision boundaries coincide, the map shows only the American Indian reservation boundaries.

Entity names are followed by either their FIPS code or census code; parentheses indicate a census code.

1 'MCD" indicates a false MCD. These are for Census Bureau use only.

2 The CCD and CDP boundaries represent statistical entities only and are not updated through the BAS.

3 Incorporated place name color corresponds to the incorporated place fill color.

Due to space limitations, some road names, along with other feature and geography names on the map, may not be shown.

The Census Bureau stores primary and alternate road names, but only primary road names are used to label the roads on these maps.

Key to Adjacent Sheets

2	3	4
6	7	8
9	10	

Sheet Location within Entity

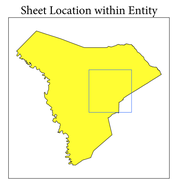

Sheet 7 of 12 PARENT sheets
Total Sheets: 15 (Index 1; Parent 12; Inset 2)

NAME: Allendale County (005)
ENTITY TYPE: County or statistically equivalent entity
ST: South Carolina (45)

INDEX OR PARENT SHEET #: 007
INSET SHEET #: 000000

2020 COUNTY REF MAP (PARENT)

5340245005000000007000000

All legal boundaries and names are as reported through the 2020 Boundary and Annexation Survey (BAS) and Boundary Validation Program (BVP). The boundaries shown on this map are for Census Bureau statistical data collection and tabulation purposes only; their depiction and designation for statistical purposes does not constitute a determination of jurisdictional authority or rights of ownership or entitlement.

Data Source: U.S. Census Bureau's MAF/TIGER database (TAB20), November 2020
Created by Geography Division: December 09, 2020

U.S. DEPARTMENT OF COMMERCE U.S. Census Bureau

Projection: Albers Equal Area Conic
Datum: NAD 83
Spheroid: GRS 80
1st Standard Parallel: 32 34 29
2nd Standard Parallel: 34 41 14
Central Meridian: -80 37 55
Latitude of Projection's Origin: 32 02 47
False Easting: 0
False Northing: 0

0 0.6 1.2 1.8 2.4 3 Kilometers
0 0.4 0.8 1.2 1.6 2 Miles
The plotted map scale is 1:20,000

N W E S

Boundary and Annexation Survey (BAS) ID: 24500500000
BAS Submission Deadline: March 1, 2021

PDF versions of the BAS maps are available at: www.census.gov/programs-surveys/bas/geographies.html

For more information, or to request additional maps, please email geo.bas@census.gov, call 1-800-972-5651, or visit www.census.gov/programs-surveys/bas.html.

United States Census Bureau

GOVERNMENTAL UNIT REFERENCE MAP (2020): Allendale County, SC

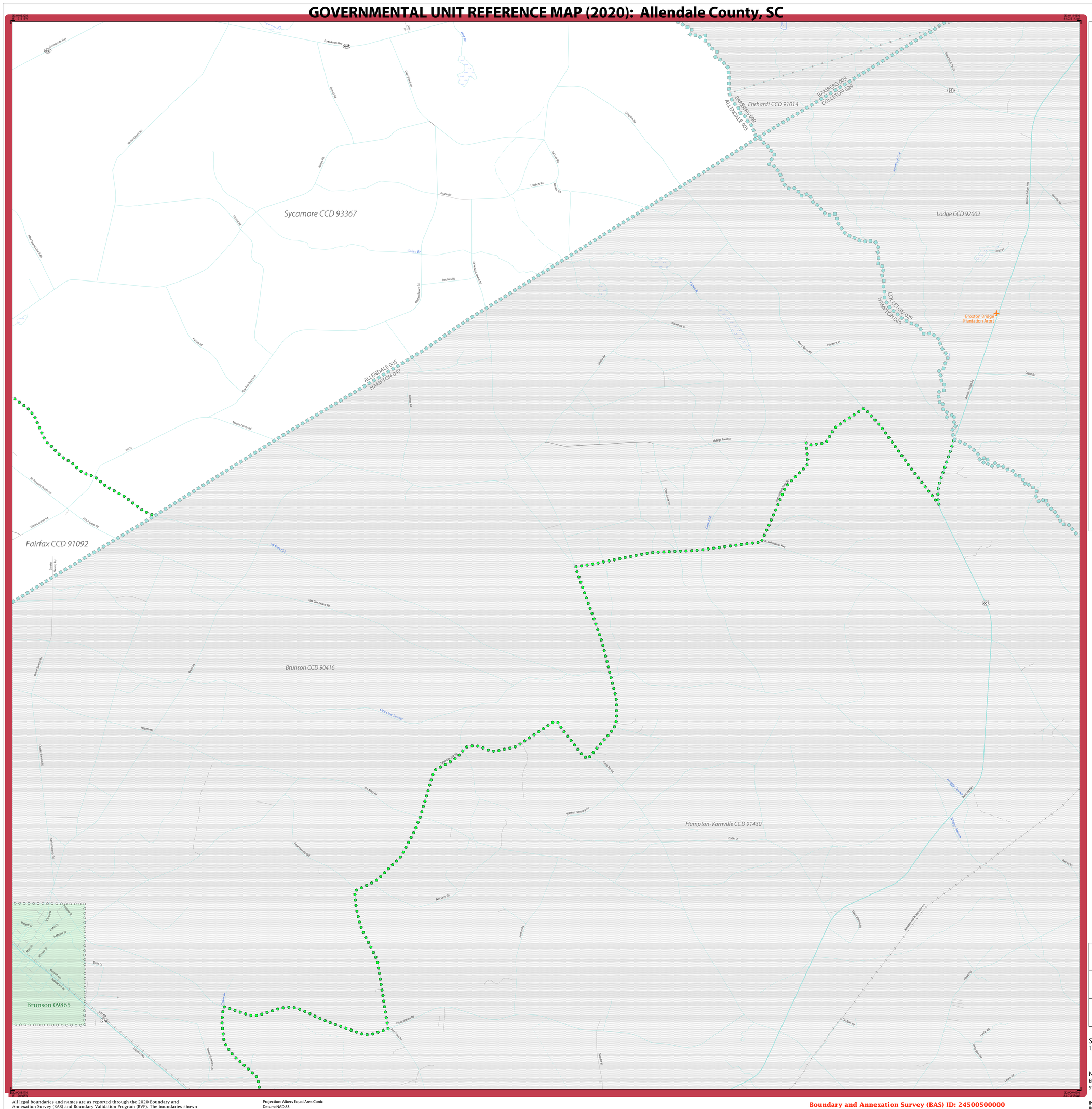

LEGEND

SYMBOL DESCRIPTION	SYMBOL	LABEL STYLE
Federal American Indian Reservation		L'ANSE RESERVATION (TA 1880)
Off-Reservation Trust Land		T1880
American Indian Tribal Subdivision		SHONTO (620)
Alaska Native Regional Corporation (ANRC)		NANA ANRC 52120
State (or statistically equivalent entity)		NEW YORK 36
County (or statistically equivalent entity)		ERIE 029
Minor Civil Division (MCD)[1]		Lee town 41460
Census County Division (CCD)[2]		Jemez CCD 91650
Consolidated City		MILFORD 47500
Incorporated Place[3]		Davis 18100
Census Designated Place (CDP)[2]		Cochiti 16560

DESCRIPTION	SYMBOL
Interstate	
U.S. Highway	
State Highway	
Other Road	Marsh Ln
Cul-de-sac	
Circle	
Geographic Offset or Corridor	
4WD Trail, Stairway, Alley, Walkway, or Ferry	
Railroad	Southern RR
Pipeline or Power Line	
Ridge or Fence	
Property Line or Nonvisible Boundary	
Perennial Stream	Tumbling Cr
Intermittent Stream	Piney Cr
Mountain Peak or Hill	Mt. Baker

DESCRIPTION	SYMBOL
Water Body	Pleasant Lake
Swamp or Marsh	Okefenokee Swamp
Glacier	Bering Glacier
Airport, Airfield, or Helicopter Landing Pad	Dónard Airfield
College or University	Coll/Univ
Military	Fort Belvoir
Prison or Juvenile Detention Center	P/JDC
Cemetery	Powell Cmtry
Golf Course	Pinehurst GlfCrs
National Park or Forest	Yosemite NP
Other Park	St Francis Park
Outside Subject Area	
Inset Area	A1

Where state, county, and/or MCD/CCD boundaries coincide, the map shows the boundary symbol for only the highest-ranking of these boundaries. Where American Indian reservation and American Indian tribal subdivision boundaries coincide, the map shows only the American Indian reservation boundaries.

Entity names are followed by either their FIPS code or census code; parentheses indicate a census code.

1 'MCD" indicates a false MCD. These are for Census Bureau use only.

2 The CCD and CDP boundaries represent statistical entities only and are not updated through the BAS.

3 Incorporated place name color corresponds to the incorporated place fill color.

Due to space limitations, some road names, along with other feature and geography names on the map, may not be shown.

The Census Bureau stores primary and alternate road names, but only primary road names are used to label the roads on these maps.

Key to Adjacent Sheets

3	4	
7	8	
10		

Sheet Location within Entity

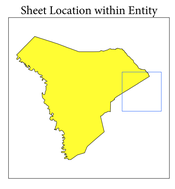

Sheet 8 of 12 PARENT sheets
Total Sheets: 15 (Index 1; Parent 12; Inset 2)

NAME: Allendale County (005)
ENTITY TYPE: County or statistically equivalent entity
ST: South Carolina (45)

INDEX OR PARENT SHEET #: 008
INSET SHEET #: 000000

2020 COUNTY REF MAP (PARENT)

5340245005000000008000000

All legal boundaries and names are as reported through the 2020 Boundary and Annexation Survey (BAS) and Boundary Validation Program (BVP). The boundaries shown on this map are for Census Bureau statistical data collection and tabulation purposes only; their depiction and designation for statistical purposes does not constitute a determination of jurisdictional authority or rights of ownership or entitlement.

Data Source: U.S. Census Bureau's MAF/TIGER database (TAB20), November 2020
Created by Geography Division: December 09, 2020

U.S. DEPARTMENT OF COMMERCE U.S. Census Bureau

Projection: Albers Equal Area Conic
Datum: NAD 83
Spheroid: GRS 80
1st Standard Parallel: 32 34 29
2nd Standard Parallel: 34 41 14
Central Meridian: -80 37 55
Latitude of Projection's Origin: 32 02 47
False Easting: 0
False Northing: 0

0 0.6 1.2 1.8 2.4 3 Kilometers
0 0.4 0.8 1.2 1.6 2 Miles
The plotted map scale is 1:20,000

N W E S

Boundary and Annexation Survey (BAS) ID: 24500500000
BAS Submission Deadline: March 1, 2021

PDF versions of the BAS maps are available at:
www.census.gov/programs-surveys/bas/geographies.html

For more information, or to request additional maps, please email geo.bas@census.gov, call 1-800-972-5651, or visit www.census.gov/programs-surveys/bas.html.

United States Census Bureau

GOVERNMENTAL UNIT REFERENCE MAP (2020): Allendale County, SC

LEGEND

SYMBOL DESCRIPTION	SYMBOL	LABEL STYLE
Federal American Indian Reservation		L'ANSE RESERVATION (TA 1880)
Off-Reservation Trust Land		T1880
American Indian Tribal Subdivision		SHONTO (620)
Alaska Native Regional Corporation (ANRC)		NANA ANRC 52120
State (or statistically equivalent entity)		NEW YORK 36
County (or statistically equivalent entity)		ERIE 029
Minor Civil Division (MCD)[1]		Lee town 41460
Census County Division (CCD)[2]		Jemez CCD 91650
Consolidated City		MILFORD 47500
Incorporated Place[3]		Davis 18100
Census Designated Place (CDP)[2]		Cochiti 16560

DESCRIPTION	SYMBOL	DESCRIPTION	SYMBOL
Interstate	5	Water Body	Pleasant Lake
U.S. Highway	2	Swamp or Marsh	Okefenokee Swamp
State Highway	4	Glacier	Bering Glacier
Other Road	Marsh Ln	Airport, Airfield, or Helicopter Landing Pad	Donald Airport
Cul-de-sac		College or University	Coll/Univ
Circle		Military	Fort Belvoir
Geographic Offset or Corridor		Prison or Juvenile Detention Center	P/JDC
4WD Trail, Stairway, Alley, Walkway, or Ferry		Cemetery	Powell Cmtry
Railroad	Southern RR	Golf Course	Pinehurst GlfCrs
Pipeline or Power Line		National Park or Forest	Yosemite NP
Ridge or Fence		Other Park	St Francis Park
Property Line or Nonvisible Boundary		Outside Subject Area	
Perennial Stream	Tumbling Cr	Inset Area	A1
Intermittent Stream	Piney Cr		
Mountain Peak or Hill	Mt. Baker		

Where state, county, and/or MCD/CCD boundaries coincide, the map shows the boundary symbol for only the highest-ranking of these boundaries. Where American Indian reservation and American Indian tribal subdivision boundaries coincide, the map shows only the American Indian reservation boundaries.

Entity names are followed by either their FIPS code or census code; parentheses indicate a census code.

1 "MCD" indicates a false MCD. These are for Census Bureau use only.

2 The CCD and CDP boundaries represent statistical entities only and are not updated through the BAS.

3 Incorporated place name color corresponds to the incorporated place fill color.

Due to space limitations, some road names, along with other feature and geography names on the map, may not be shown.

The Census Bureau stores primary and alternate road names, but only primary road names are used to label the roads on these maps.

Key to Adjacent Sheets

5	6	7
	9	10
	11	12

Sheet Location within Entity

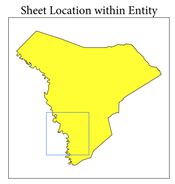

Sheet 9 of 12 PARENT sheets
Total Sheets: 15 (Index 1; Parent 12; Inset 2)

NAME: Allendale County (005)
ENTITY TYPE: County or statistically equivalent entity
ST: South Carolina (45)

INDEX OR PARENT SHEET #: 009
INSET SHEET #: 000000

2020 COUNTY REF MAP (PARENT)

5340245005000000009000000

All legal boundaries and names are as reported through the 2020 Boundary and Annexation Survey (BAS) and Boundary Validation Program (BVP). The boundaries shown on this map are for Census Bureau statistical data collection and tabulation purposes only; their depiction and designation for statistical purposes does not constitute a determination of jurisdictional authority or rights of ownership or entitlement.

Data Source: U.S. Census Bureau's MAF/TIGER database (TAB20), November 2020
Created by Geography Division: December 09, 2020

U.S. DEPARTMENT OF COMMERCE U.S. Census Bureau

Projection: Albers Equal Area Conic
Datum: NAD 83
Spheroid: GRS 80
1st Standard Parallel: 32 34 29
2nd Standard Parallel: 34 41 14
Central Meridian: -80 37 55
Latitude of Projection's Origin: 32 02 47
False Easting: 0
False Northing: 0

0 0.6 1.2 1.8 2.4 3 Kilometers
0 0.4 0.8 1.2 1.6 2 Miles
The plotted map scale is 1:20,000

N W E S

Boundary and Annexation Survey (BAS) ID: 24500500000
BAS Submission Deadline: March 1, 2021

PDF versions of the BAS maps are available at:
www.census.gov/programs-surveys/bas/geographies.html

For more information, or to request additional maps, please email geo.bas@census.gov, call 1-800-972-5651, or visit www.census.gov/programs-surveys/bas.html.

United States Census Bureau

GOVERNMENTAL UNIT REFERENCE MAP (2020): Allendale County, SC

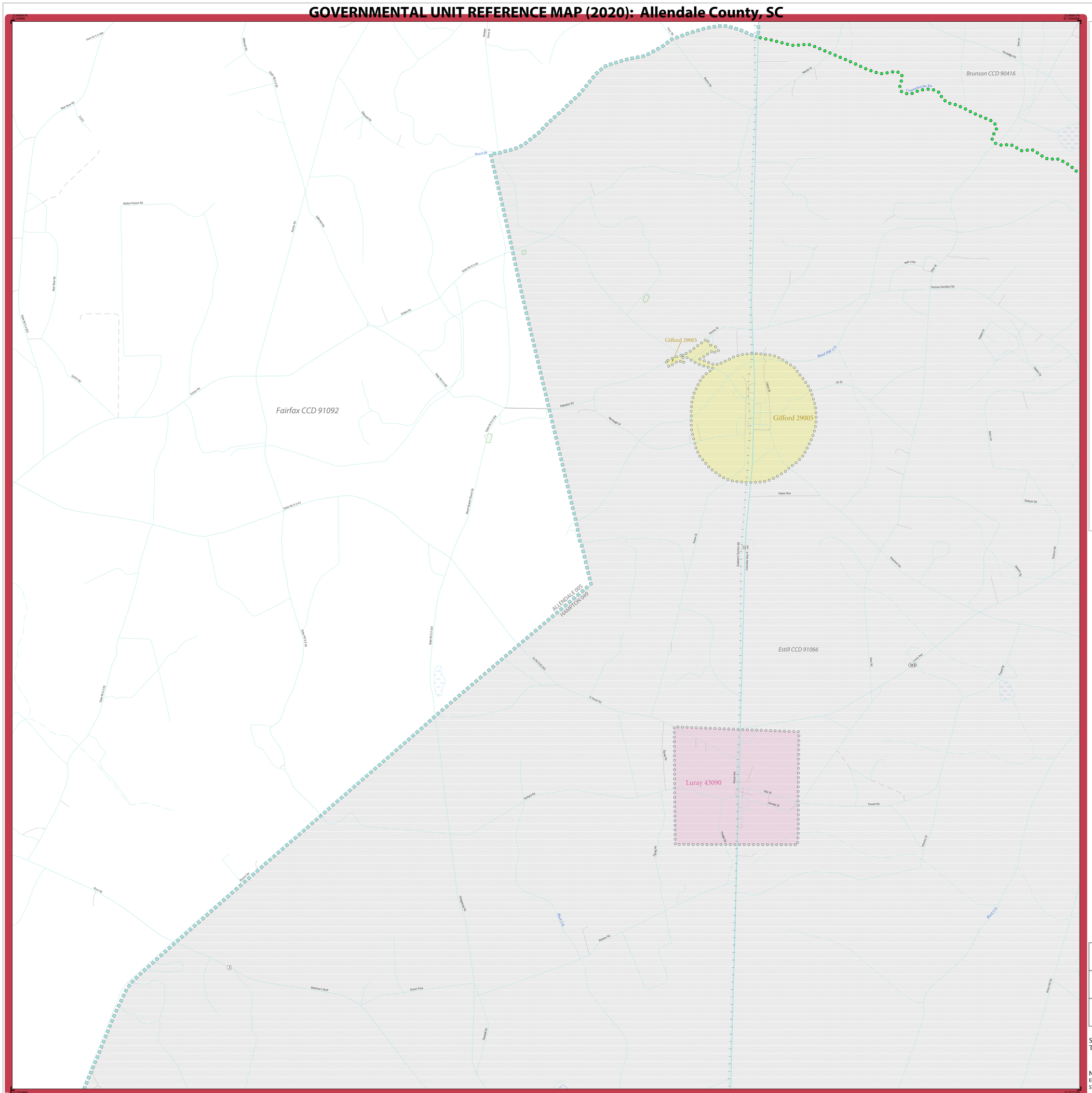
Brunson CCD 90416
Fairfax CCD 91092
Estill CCD 91066
Gifford 29005
Gifford 29005
Luray 43090
ALLENDALE 005
HAMPTON 049
Beech Branch Church Rd
Beech Hill Ch
Black Cr
Black Cr
Beach Br
Lowcountry Hwy
Walker Poston Rd
Thomas Hamilton Rd
Hayes Row
Matthew's Bluff
Gravel Pass
Towell Rd
Dobson Rd
Ortiz Rd
Ortiz Rd
Ortiz

GOVERNMENTAL UNIT REFERENCE MAP (2020): Allendale County, SC

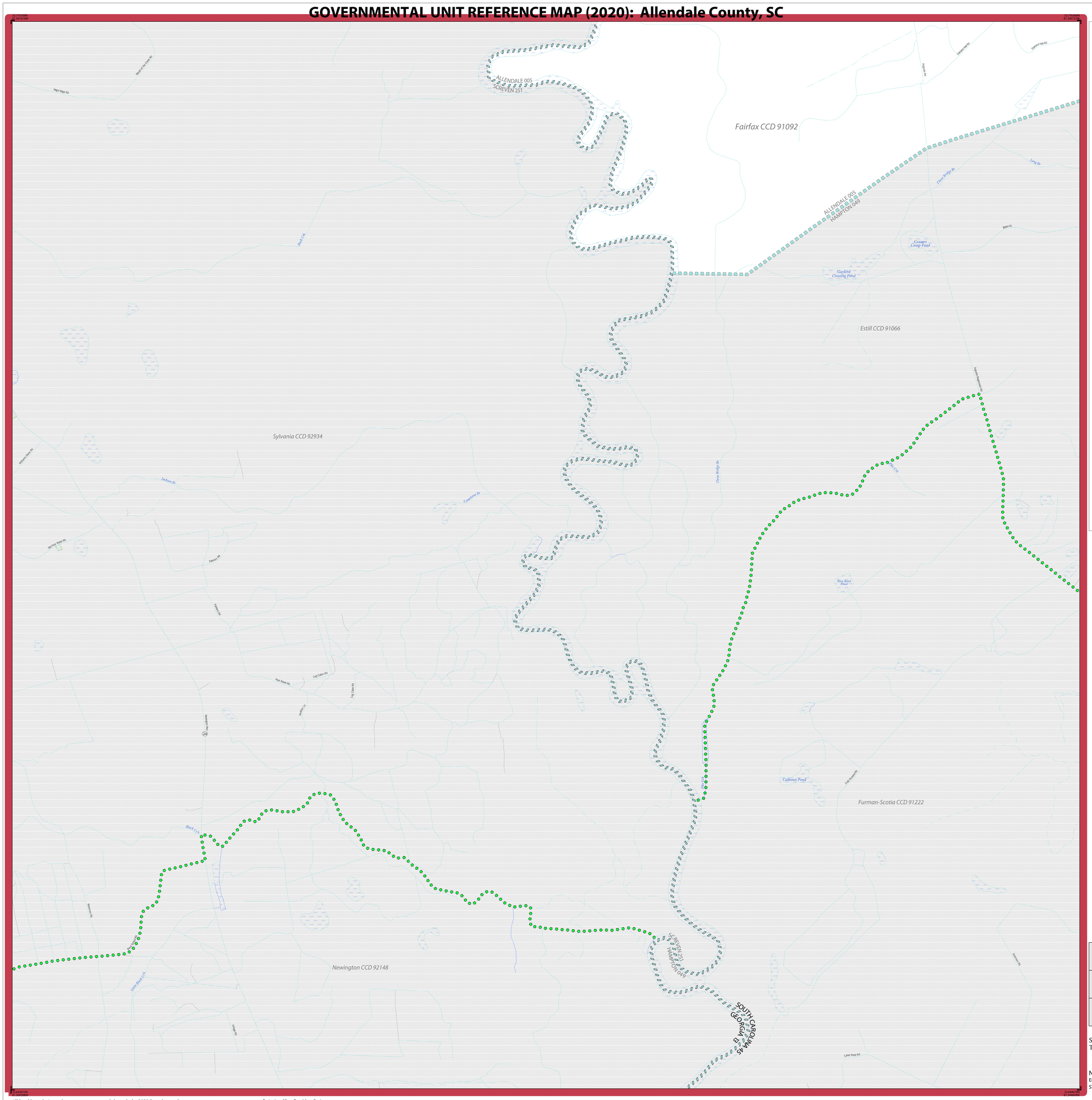

LEGEND

SYMBOL DESCRIPTION	SYMBOL	LABEL STYLE
Federal American Indian Reservation		L'ANSE RESERVATION (TA 1880)
Off-Reservation Trust Land		T1880
American Indian Tribal Subdivision		SHONTO (620)
Alaska Native Regional Corporation (ANRC)		NANA ANRC 52120
State (or statistically equivalent entity)		NEW YORK 36
County (or statistically equivalent entity)		ERIE 029
Minor Civil Division (MCD)[1]		Lee town 41460
Census County Division (CCD)[2]		Jemez CCD 91650
Consolidated City		MILFORD 47500
Incorporated Place[3]		Davis 18100
Census Designated Place (CDP)[2]		Cochiti 16560

DESCRIPTION	SYMBOL	DESCRIPTION	SYMBOL
Interstate	5	Water Body	Pleasant Lake
U.S. Highway	2	Swamp or Marsh	Okefenokee Swamp
State Highway	4	Glacier	Bering Glacier
Other Road	Marsh Ln	Airport, Airfield, or Helicopter Landing Pad	Dönärd Airfield
Cul-de-sac		College or University	Coll/Univ
Circle		Military	Fort Belvoir
Geographic Offset or Corridor		Prison or Juvenile Detention Center	P/JDC
4WD Trail, Stairway, Alley, Walkway, or Ferry		Cemetery	Powell Cmtry
Railroad	Southern RR	Golf Course	Pinehurst GlfCrs
Pipeline or Power Line		National Park or Forest	Yosemite NP
Ridge or Fence		Other Park	St Francis Park
Property Line or Nonvisible Boundary		Outside Subject Area	
Perennial Stream	Tumbling Cr	Inset Area	A1
Intermittent Stream	Piney Cr		
Mountain Peak or Hill	Mt. Baker		

Where state, county, and/or MCD/CCD boundaries coincide, the map shows the boundary symbol for only the highest-ranking of these boundaries. Where American Indian reservation and American Indian tribal subdivision boundaries coincide, the map shows only the American Indian reservation boundaries.

Entity names are followed by either their FIPS code or census code; parentheses indicate a census code.

1 'MCD*' indicates a false MCD. These are for Census Bureau use only.

2 The CCD and CDP boundaries represent statistical entities only and are not updated through the BAS.

3 Incorporated place name color corresponds to the incorporated place fill color.

Due to space limitations, some road names, along with other feature and geography names on the map, may not be shown.

The Census Bureau stores primary and alternate road names, but only primary road names are used to label the roads on these maps.

Key to Adjacent Sheets

	9	10
	11	12

Sheet Location within Entity

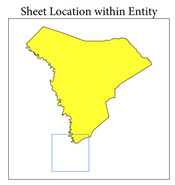

Sheet 11 of 12 PARENT sheets
Total Sheets: 15 (Index 1; Parent 12; Inset 2)

NAME: Allendale County (005)
ENTITY TYPE: County or statistically equivalent entity
ST: South Carolina (45)

INDEX OR PARENT SHEET #: 011
INSET SHEET #: 000000

2020 COUNTY REF MAP (PARENT)

5340245005000001 1000000

All legal boundaries and names are as reported through the 2020 Boundary and Annexation Survey (BAS) and Boundary Validation Program (BVP). The boundaries shown on this map are for Census Bureau statistical data collection and tabulation purposes only; their depiction and designation for statistical purposes does not constitute a determination of jurisdictional authority or rights of ownership or entitlement.

Data Source: U.S. Census Bureau's MAF/TIGER database (TAB20), November 2020
Created by Geography Division: December 09, 2020

U.S. DEPARTMENT OF COMMERCE U.S. Census Bureau

Projection: Albers Equal Area Conic
Datum: NAD 83
Spheroid: GRS 80
1st Standard Parallel: 32 34 29
2nd Standard Parallel: 34 41 14
Central Meridian: -80 37 55
Latitude of Projection's Origin: 32 02 47
False Easting: 0
False Northing: 0

0 0.6 1.2 1.8 2.4 3 Kilometers
0 0.4 0.8 1.2 1.6 2 Miles
The plotted map scale is 1:20,000

N W E S

Boundary and Annexation Survey (BAS) ID: 24500500000
BAS Submission Deadline: March 1, 2021

PDF versions of the BAS maps are available at:
www.census.gov/programs-surveys/bas/geographies.html

For more information, or to request additional maps, please email geo.bas@census.gov, call 1-800-972-5651, or visit www.census.gov/programs-surveys/bas.html.

United States Census Bureau

GOVERNMENTAL UNIT REFERENCE MAP (2020): Allendale County, SC

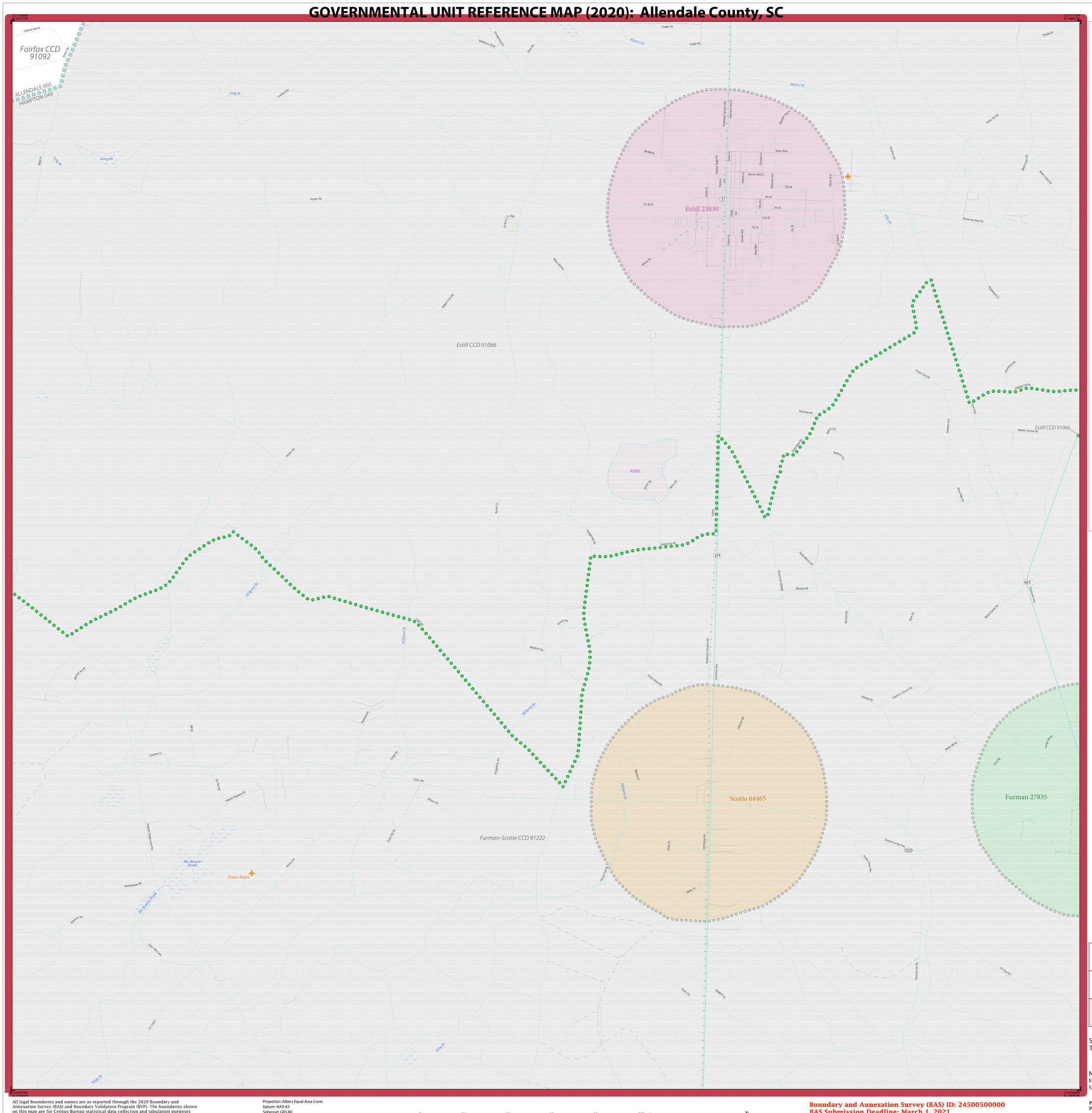
Fairfax CCD 91092
ALLENDALE 005
HAMPTON 049
Estill 23830
Estill CCD 91066
Estill CCD 91066
P/JDC
Furman-Scotia CCD 91222
Scotia 64465
Furman 27835
Davis Arpt
Mc Kenzie Pond
Mc Leod Pond
Black Cck
Long Br
Midway Br
Midway Br
Midway Br
Midway Br
Rigby Br
Long Br
Harper Rd
Lawton Rd
Jacobs Rd
Brown Ln
Chesterfield Rd
Simmons Rd
Sycamore Rd
Beckett Rd
Beckett Rd
Sand Hill Rd
Mud Creek Rd
Lebanon Rd
Lebanon Church Rd
Scotia Furman Rd
Old Church Rd
Cousins Rd
Cousins Rd
Sidesaw Eutaw Rd
Cousins Hwy
Lebanon Rd
Forest Grove Rd
Woodrow Rd
Mcgriff Rd
Dixie Rd
Dixie Rd
Dixie

GOVERNMENTAL UNIT REFERENCE MAP (2020): Allendale County, SC

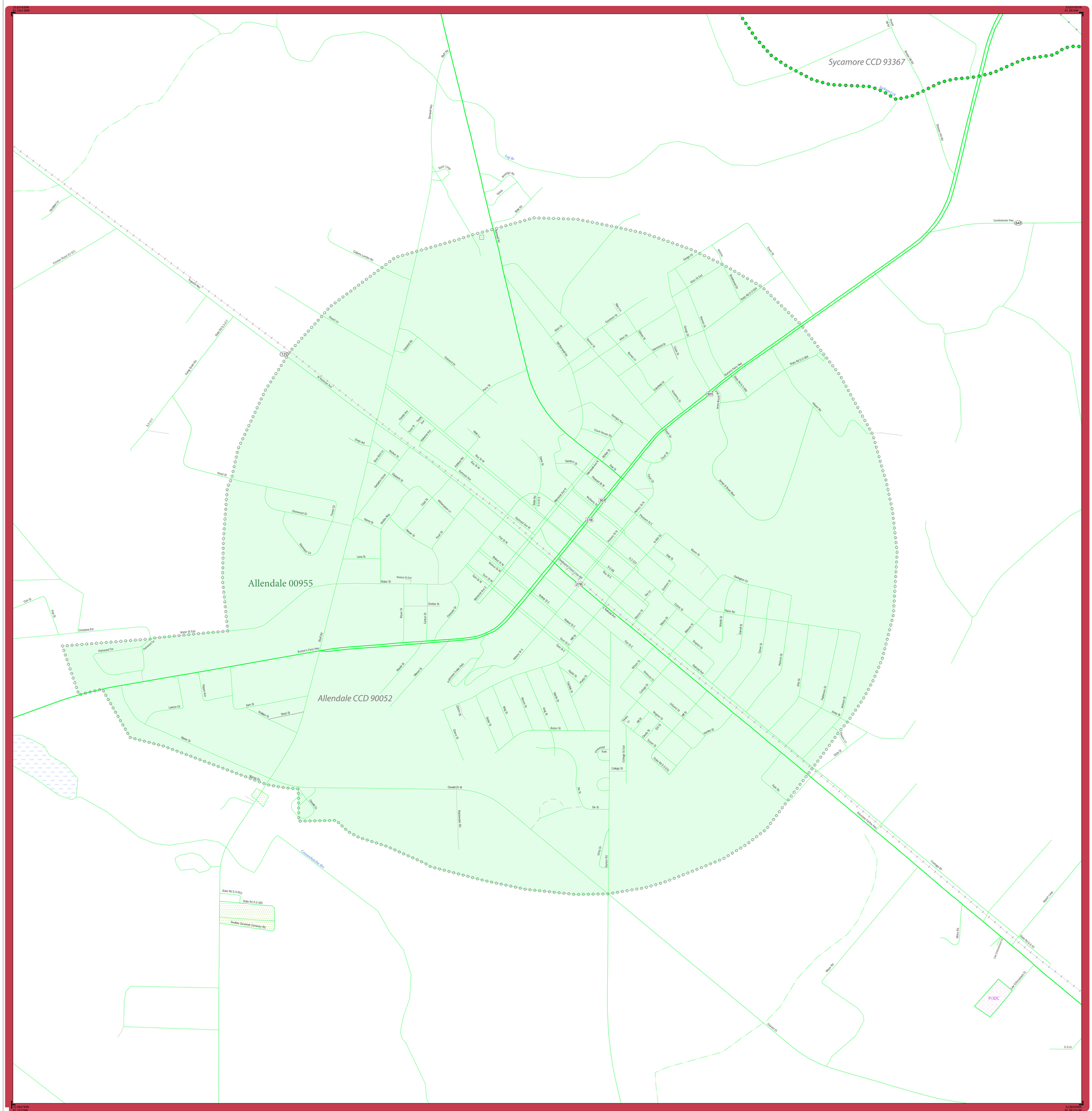
Sycamore CCD 93367
Allendale 00955
Allendale CCD 90052
Confederate Hwy
Buxton's Ferry Hwy
Fairfax Hwy
Allendale Hwy
Fontage Rd
Airport Rd
Mass Rd
Mass Ski
Oswald Dr
Oswald Dr W
Washington Rd
Robbin Rd
Ulsy Dr
Ole St
Dee St
College St
College St Ext
Pinewood Park
Hardee St
Hood St
Water St
Water St Ext
Durbor St
Lena St
Wallace St
Wallace St W
Walnut St
Walnut St W
Walnut St E
Walnut St E Ext
Walnut Ave
Walnut Ave W
Walnut Ave E
Walnut Ave E Ext
Pleasant St W
Pleasant St E
Hickory St W
Hickory St E
Hickory St E Ext
Highland Creek Line Rd
Highland Ave
Highland Ave E
Highland Ave E Ext
Highland Ave E Ext Ext
Highland Ave E Ext Ext Ext
Highland Ave E Ext Ext Ext Ext
Highland Ave E Ext Ext Ext Ext Ext
Highland Ave E Ext Ext Ext Ext Ext Ext
Highland Ave E Ext Ext Ext Ext Ext Ext Ext
Highland Ave E Ext Ext Ext Ext Ext Ext Ext Ext
Highland Ave E Ext Ext Ext Ext Ext Ext Ext Ext Ext
Highland Ave E Ext Ext Ext Ext Ext Ext Ext Ext Ext Ext
Highland Ave E Ext Ext Ext Ext Ext Ext Ext Ext Ext Ext Ext
Highland Ave E Ext Ext Ext Ext Ext Ext Ext Ext Ext Ext Ext Ext
Highland Ave E Ext Ext Ext Ext Ext Ext Ext Ext Ext Ext Ext Ext Ext
Highland Ave E Ext Ext Ext Ext Ext Ext Ext Ext Ext Ext Ext Ext Ext Ext
Highland Ave E Ext Ext Ext Ext Ext Ext Ext Ext Ext Ext Ext Ext Ext Ext Ext
Highland Ave E Ext Ext Ext Ext Ext Ext Ext Ext Ext Ext Ext Ext Ext Ext Ext Ext
Highland Ave E Ext Ext Ext Ext Ext Ext Ext Ext Ext Ext Ext Ext Ext Ext Ext Ext Ext
Highland Ave E Ext Ext Ext Ext Ext Ext Ext Ext Ext Ext Ext Ext Ext Ext Ext Ext Ext Ext
Highland Ave E Ext Ext Ext Ext Ext Ext Ext Ext Ext Ext Ext Ext Ext Ext Ext Ext Ext Ext Ext
Highland Ave E Ext Ext Ext Ext Ext Ext Ext Ext Ext Ext Ext Ext Ext Ext Ext Ext Ext Ext Ext Ext
Highland Ave E Ext Ext Ext Ext Ext Ext Ext Ext Ext Ext Ext Ext Ext Ext Ext Ext Ext Ext Ext Ext Ext
Highland Ave E Ext Ext Ext Ext Ext Ext Ext Ext Ext Ext Ext Ext Ext Ext Ext Ext Ext Ext Ext Ext Ext Ext
Highland Ave E Ext Ext Ext Ext Ext Ext Ext Ext Ext Ext Ext Ext Ext Ext Ext Ext Ext Ext Ext Ext Ext Ext Ext
Highland Ave E Ext Ext Ext Ext Ext Ext Ext Ext Ext Ext Ext Ext Ext Ext Ext Ext Ext Ext Ext Ext Ext Ext Ext Ext
Highland Ave E Ext Ext Ext Ext Ext Ext Ext Ext Ext Ext Ext Ext Ext Ext Ext Ext Ext Ext Ext Ext Ext Ext Ext Ext Ext
Highland Ave E Ext Ext Ext Ext Ext Ext Ext Ext Ext Ext Ext Ext Ext Ext Ext Ext Ext Ext Ext Ext Ext Ext Ext Ext Ext Ext
Highland Ave E Ext Ext Ext Ext Ext Ext Ext Ext Ext Ext Ext Ext Ext Ext Ext Ext Ext Ext Ext Ext Ext Ext Ext Ext Ext Ext Ext
Highland Ave E Ext Ext Ext Ext Ext Ext Ext Ext Ext Ext Ext Ext Ext Ext Ext Ext Ext Ext Ext Ext Ext Ext Ext Ext Ext Ext Ext Ext
Highland Ave E Ext Ext Ext Ext Ext Ext Ext Ext Ext Ext Ext Ext Ext Ext Ext Ext Ext Ext Ext Ext Ext Ext Ext Ext Ext Ext Ext Ext Ext
Highland Ave E Ext Ext Ext Ext Ext Ext Ext Ext Ext Ext Ext Ext Ext Ext Ext Ext Ext Ext Ext Ext Ext Ext Ext Ext Ext Ext Ext Ext Ext Ext
Highland Ave E Ext Ext Ext Ext Ext Ext Ext Ext Ext Ext Ext Ext Ext Ext Ext Ext Ext Ext Ext Ext Ext Ext Ext Ext Ext Ext Ext Ext Ext Ext Ext
Highland Ave E Ext Ext Ext Ext Ext Ext Ext Ext Ext Ext Ext Ext Ext Ext Ext Ext Ext Ext Ext Ext Ext Ext Ext Ext Ext Ext Ext Ext Ext Ext Ext Ext
Highland Ave E Ext Ext Ext Ext Ext Ext Ext Ext Ext Ext Ext Ext Ext Ext Ext Ext Ext Ext Ext Ext Ext Ext Ext Ext Ext Ext Ext Ext Ext Ext Ext Ext Ext
Highland Ave E Ext Ext Ext Ext Ext Ext Ext Ext Ext Ext Ext Ext Ext Ext Ext Ext Ext Ext Ext Ext Ext Ext Ext Ext Ext Ext Ext Ext Ext Ext Ext Ext Ext Ext
Highland Ave E Ext Ext Ext Ext Ext Ext Ext Ext Ext Ext Ext Ext Ext Ext Ext Ext Ext Ext Ext Ext Ext Ext Ext Ext Ext Ext Ext Ext Ext Ext Ext Ext Ext Ext Ext
Highland Ave E Ext Ext Ext Ext Ext Ext Ext Ext Ext Ext Ext Ext Ext Ext Ext Ext Ext Ext Ext Ext Ext Ext Ext Ext Ext Ext Ext Ext Ext Ext Ext Ext Ext Ext Ext Ext
Highland Ave E Ext Ext Ext Ext Ext Ext Ext Ext Ext Ext Ext Ext Ext Ext Ext Ext Ext Ext Ext Ext Ext Ext Ext Ext Ext Ext Ext Ext Ext Ext Ext Ext Ext Ext Ext Ext Ext
Highland Ave E Ext Ext Ext Ext Ext Ext Ext Ext Ext Ext Ext Ext Ext Ext Ext Ext Ext Ext Ext Ext Ext Ext Ext Ext Ext Ext Ext Ext Ext Ext Ext Ext Ext Ext Ext Ext Ext Ext
Highland Ave E Ext

GOVERNMENTAL UNIT REFERENCE MAP (2020): Allendale County, SC

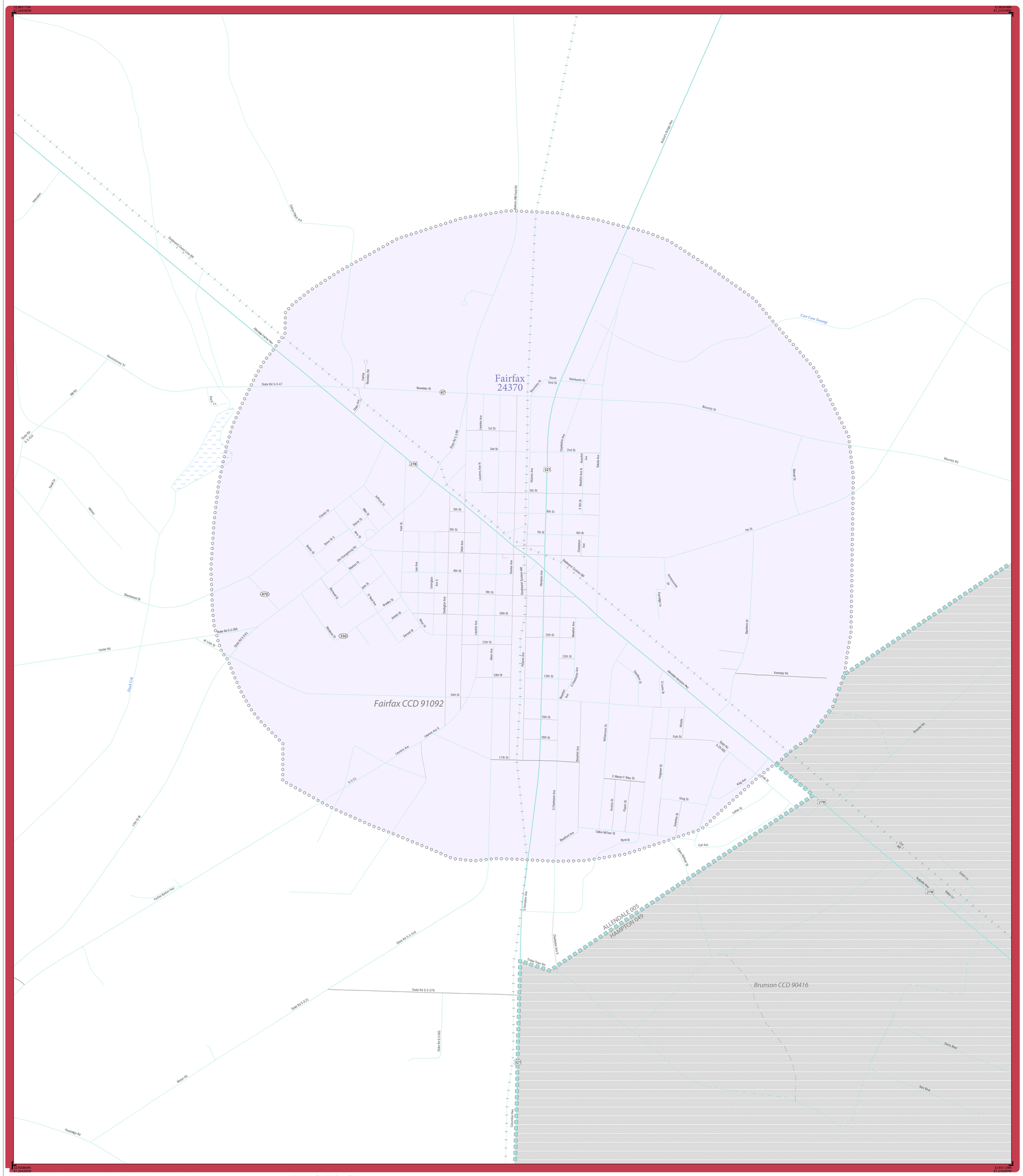

LEGEND

SYMBOL DESCRIPTION	SYMBOL	LABEL STYLE
Federal American Indian Reservation		L'ANSE RESERVATION (TA 1880)
Off-Reservation Trust Land		T1880
American Indian Tribal Subdivision		SHONTO (620)
Alaska Native Regional Corporation (ANRC)		*NANA ANRC 52120*
State (or statistically equivalent entity)		NEW YORK 36
County (or statistically equivalent entity)		ERIE 029
Minor Civil Division (MCD)[1]		Lee town 41460
Census County Division (CCD)[2]		*Jemez CCD 91650*
Consolidated City		MILFORD 47500
Incorporated Place[3]		Davis 18100
Census Designated Place (CDP)[2]		*Cochiti 16560*

DESCRIPTION	SYMBOL	DESCRIPTION	SYMBOL
Interstate	5	Water Body	*Pleasant Lake*
U.S. Highway	2	Swamp or Marsh	*Okefenokee Swamp*
State Highway	4	Glacier	*Bering Glacier*
Other Road	Marsh Ln	Airport, Airfield, or Helicopter Landing Pad	Dunard Airport
Cul-de-sac		College or University	Coll/Univ
Circle		Military	Fort Belvoir
Geographic Offset or Corridor		Prison or Juvenile Detention Center	P/JDC
4WD Trail, Stairway, Alley, Walkway, or Ferry		Cemetery	Powell Cmtry
Railroad	Southern RR	Golf Course	Pinehurst GlfCrs
Pipeline or Power Line		National Park or Forest	Yosemite NP
Ridge or Fence		Other Park	St Francis Park
Property Line or Nonvisible Boundary		Outside Subject Area	
Perennial Stream	*Tumbling Cr*	Inset Area	A1
Intermittent Stream	*Piney Cr*		
Mountain Peak or Hill	*Mt. Boker*		

Where state, county, and/or MCD/CCD boundaries coincide, the map shows the boundary symbol for only the highest-ranking of these boundaries. Where American Indian reservation and American Indian tribal subdivision boundaries coincide, the map shows only the American Indian reservation boundaries.

Entity names are followed by either their FIPS code or census code; parentheses indicate a census code.

1 'MCD*' indicates a false MCD. These are for Census Bureau use only.

2 The CCD and CDP boundaries represent statistical entities only and are not updated through the BAS.

3 Incorporated place name color corresponds to the incorporated place fill color.

Due to space limitations, some road names, along with other feature and geography names on the map, may not be shown.

The Census Bureau stores primary and alternate road names, but only primary road names are used to label the roads on these maps.

Sheet Location within Entity

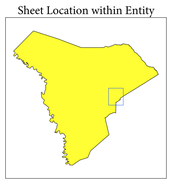

Sheet B1 of 2 INSET sheets
Total Sheets: 15 (Index 1; Parent 12; Inset 2)

NAME: Allendale County (005)
ENTITY TYPE: County or statistically equivalent entity
ST: South Carolina (45)

INDEX OR PARENT SHEET #: 007
INSET SHEET #: 006601

2020 COUNTY REF MAP (INSET)

5340245005000000007006601

All legal boundaries and names are as reported through the 2020 Boundary and Annexation Survey (BAS) and Boundary Validation Program (BVP). The boundaries shown on this map are for Census Bureau statistical data collection and tabulation purposes only; their depiction and designation for statistical purposes does not constitute a determination of jurisdictional authority or rights of ownership or entitlement.

Data Source: U.S. Census Bureau's MAF/TIGER database (TAB20), November 2020
Created by Geography Division: December 09, 2020

U.S. DEPARTMENT OF COMMERCE U.S. Census Bureau

Projection: Albers Equal Area Conic
Datum: NAD 83
Spheroid: GRS 80
1st Standard Parallel: 32 34 29
2nd Standard Parallel: 34 41 14
Central Meridian: -80 37 55
Latitude of Projection's Origin: 32 02 47
False Easting: 0
False Northing: 0

0 0.2 0.4 0.6 0.8 1 Kilometers
0 0.1 0.2 0.3 0.4 0.5 Miles
The plotted map scale is 1:8,191

N W E S

Boundary and Annexation Survey (BAS) ID: 24500500000
BAS Submission Deadline: March 1, 2021

PDF versions of the BAS maps are available at:
www.census.gov/programs-surveys/bas/geographies.html

For more information, or to request additional maps, please email geo.bas@census.gov, call 1-800-972-5651, or visit www.census.gov/programs-surveys/bas.html.