GOVERNMENTAL UNIT REFERENCE MAP (2020): Berkeley County, SC

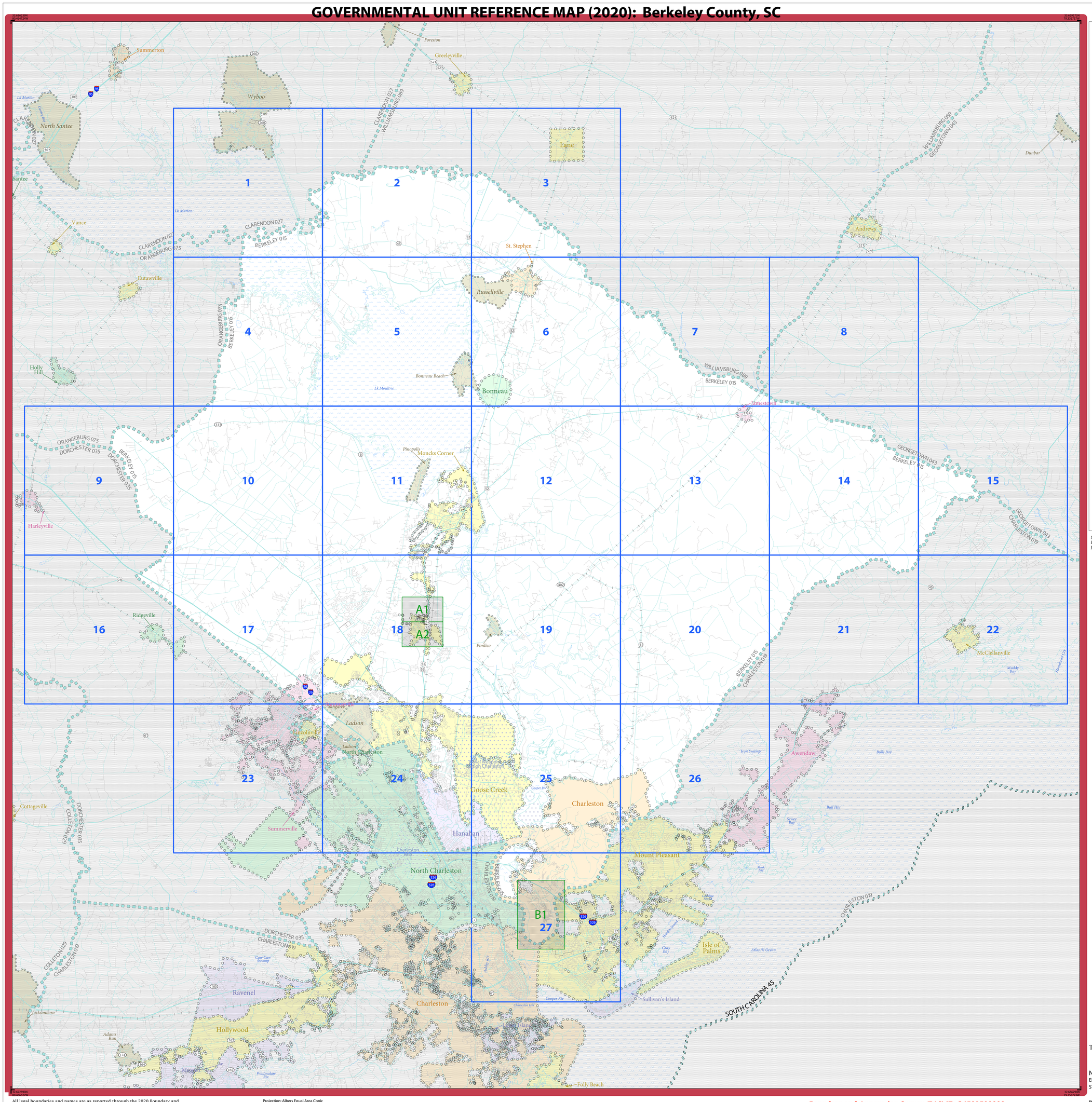

LEGEND

SYMBOL DESCRIPTION	SYMBOL	LABEL STYLE
Federal American Indian Reservation		L'ANSE RESERVATION (TA 1880)
Off-Reservation Trust Land		T1880
American Indian Tribal Subdivision		SHONTO (620)
Alaska Native Regional Corporation (ANRC)		NANA ANRC 52120
State (or statistically equivalent entity)		NEW YORK 36
County (or statistically equivalent entity)		ERIE 029
Minor Civil Division (MCD)[1]		Lee town 41460
Census County Division (CCD)[2]		Jemez CCD 91650
Consolidated City		MILFORD 47500
Incorporated Place[3]		Davis 18100
Census Designated Place (CDP)[2]		Cochiti 16560

DESCRIPTION	SYMBOL	DESCRIPTION	SYMBOL
Interstate	5	Water Body	Pleasant Lake
U.S. Highway	2	Swamp or Marsh	Okefenokee Swamp
State Highway	4	Glacier	Bering Glacier
Other Road	Marsh Ln	Airport, Airfield, or Helicopter Landing Pad	Dinard Airport
Cul-de-sac		College or University	Coll/Univ
Circle		Military	Fort Belvoir
Geographic Offset or Corridor		Prison or Juvenile Detention Center	P/JDC
4WD Trail, Stairway, Alley, Walkway, or Ferry		Cemetery	Powell Cmtry
Railroad	Southern RR	Golf Course	Pinehurst GlfCrs
Pipeline or Power Line		National Park or Forest	Yosemite NP
Ridge or Fence		Other Park	St Francis Park
Property Line or Nonvisible Boundary		Outside Subject Area	
Perennial Stream	Tumbling Cr	Inset Area	A1
Intermittent Stream	Piney Cr		
Mountain Peak or Hill	Mt. Baker		

Where state, county, and/or MCD/CCD boundaries coincide, the map shows the boundary symbol for only the highest-ranking of these boundaries. Where American Indian reservation and American Indian tribal subdivision boundaries coincide, the map shows only the American Indian reservation boundaries.

Entity names are followed by either their FIPS code or census code; parentheses indicate a census code.

1 'MCD" indicates a false MCD. These are for Census Bureau use only.

2 The CCD and CDP boundaries represent statistical entities only and are not updated through the BAS.

3 Incorporated place name color corresponds to the incorporated place fill color.

Due to space limitations, some road names, along with other feature and geography names on the map, may not be shown.

The Census Bureau stores primary and alternate road names, but only primary road names are used to label the roads on these maps.

Note: This index map sheet provides the map sheet configuration in relation to the subject entity. Due to scale limitations, map content may be simplified. Refer to parent and/or inset map sheets for detailed map content.

Total Sheets: 31 (Index 1; Parent 27; Inset 3)

NAME: Berkeley County (015)
ENTITY TYPE: County or statistically equivalent entity
ST: South Carolina (45)

INDEX OR PARENT SHEET #: 000
INSET SHEET #: 000000

2020 COUNTY REF MAP (INDEX)

5340245015000000000000

All legal boundaries and names are as reported through the 2020 Boundary and Annexation Survey (BAS) and Boundary Validation Program (BVP). The boundaries shown on this map are for Census Bureau statistical data collection and tabulation purposes only; their depiction and designation for statistical purposes does not constitute a determination of jurisdictional authority or rights of ownership or entitlement.

Data Source: U.S. Census Bureau's MAF/TIGER database (TAB20), November 2020
Created by Geography Division: December 09, 2020

U.S. DEPARTMENT OF COMMERCE U.S. Census Bureau

Projection: Albers Equal Area Conic
Datum: NAD 83
Spheroid: GRS 80
1st Standard Parallel: 32 34 29
2nd Standard Parallel: 34 41 14
Central Meridian: -80 37 55
Latitude of Projection's Origin: 32 02 47
False Easting: 0
False Northing: 0

0 4 8 12 16 20 Kilometers
0 2 4 6 8 10 Miles
The plotted map scale is 1:143,290

N W E S

Boundary and Annexation Survey (BAS) ID: 24501500000
BAS Submission Deadline: March 1, 2021

PDF versions of the BAS maps are available at: www.census.gov/programs-surveys/bas/geographies.html

For more information, or to request additional maps, please email geo.bas@census.gov, call 1-800-972-5651, or visit www.census.gov/programs-surveys/bas.html.

United States Census Bureau

GOVERNMENTAL UNIT REFERENCE MAP (2020): Berkeley County, SC

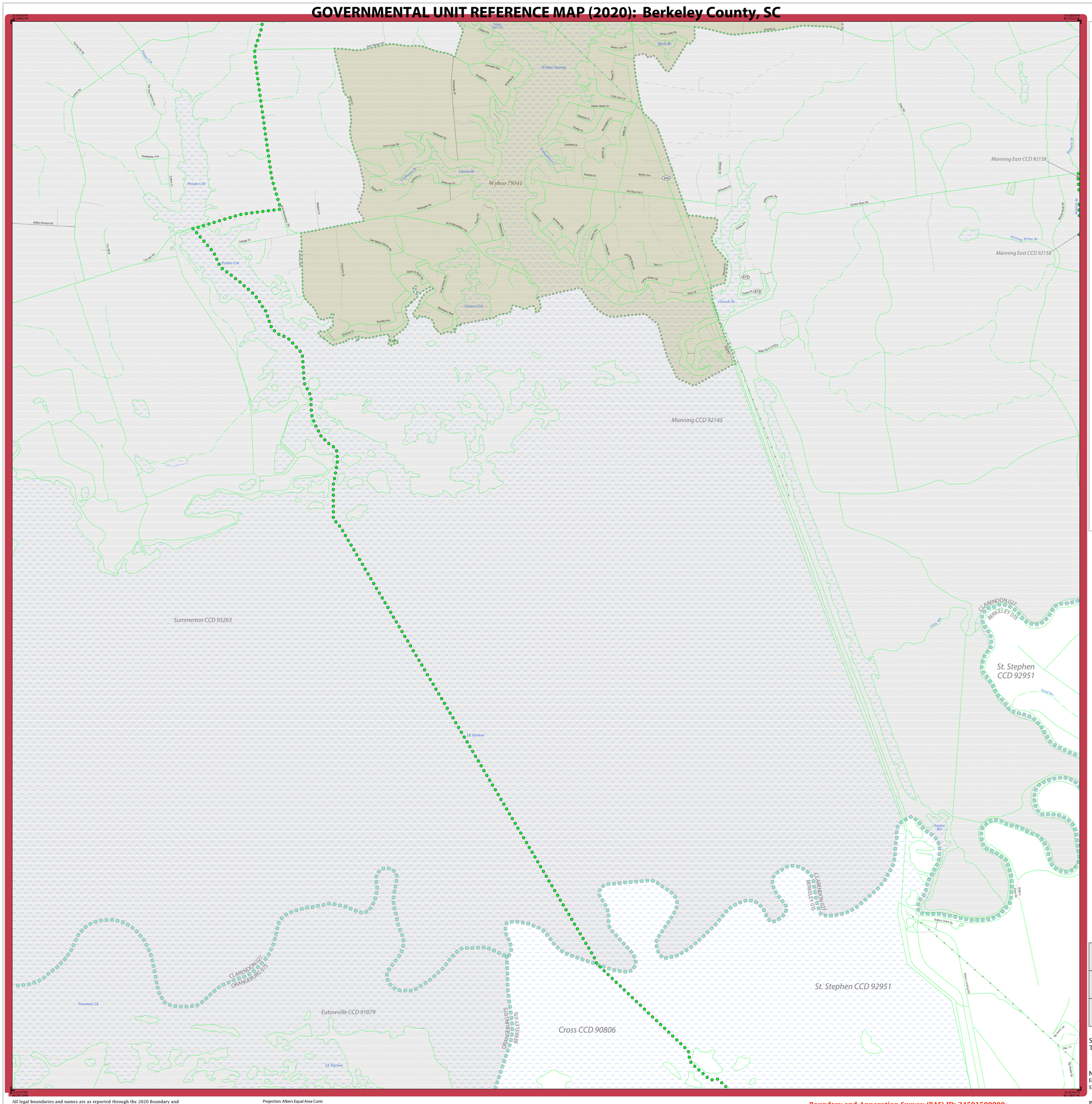

LEGEND

SYMBOL DESCRIPTION	SYMBOL	LABEL STYLE
Federal American Indian Reservation		L'ANSE RESERVATION (TA 1880)
Off-Reservation Trust Land		T1880
American Indian Tribal Subdivision		SHONTO (620)
Alaska Native Regional Corporation (ANRC)		NANA ANRC 52120
State (or statistically equivalent entity)		NEW YORK 36
County (or statistically equivalent entity)		ERIE 029
Minor Civil Division (MCD)[1]		Lee town 41460
Census County Division (CCD)[2]		Jemez CCD 91650
Consolidated City		MILFORD 47500
Incorporated Place[3]		Davis 18100
Census Designated Place (CDP)[2]		Cochiti 16560

DESCRIPTION	SYMBOL
Interstate	5
U.S. Highway	2
State Highway	4
Other Road	Marsh Ln
Cul-de-sac	
Circle	
Geographic Offset or Corridor	
4WD Trail, Stairway, Alley, Walkway, or Ferry	
Railroad	Southern RR
Pipeline or Power Line	
Ridge or Fence	
Property Line or Nonvisible Boundary	
Perennial Stream	Tumbling Cr
Intermittent Stream	Piney Cr
Mountain Peak or Hill	Mt. Baker

DESCRIPTION	SYMBOL
Water Body	Pleasant Lake
Swamp or Marsh	Okefenokee Swamp
Glacier	Bering Glacier
Airport, Airfield, or Helicopter Landing Pad	Donald Airport
College or University	Coll/Univ
Military	Fort Belvoir
Prison or Juvenile Detention Center	P/JDC
Cemetery	Powell Cmtry
Golf Course	Pinehurst GlfCrs
National Park or Forest	Yosemite NP
Other Park	St Francis Park
Outside Subject Area	
Inset Area	A1

Where state, county, and/or MCD/CCD boundaries coincide, the map shows the boundary symbol for only the highest-ranking of these boundaries. Where American Indian reservation and American Indian tribal subdivision boundaries coincide, the map shows only the American Indian reservation boundaries.

Entity names are followed by either their FIPS code or census code; parentheses indicate a census code.

1 "MCD" indicates a false MCD. These are for Census Bureau use only.

2 The CCD and CDP boundaries represent statistical entities only and are not updated through the BAS.

3 Incorporated place name color corresponds to the incorporated place fill color.

Due to space limitations, some road names, along with other feature and geography names on the map, may not be shown.

The Census Bureau stores primary and alternate road names, but only primary road names are used to label the roads on these maps.

Key to Adjacent Sheets

	1	2
	4	5

Sheet Location within Entity

Sheet 1 of 27 PARENT sheets
Total Sheets: 31 (Index 1; Parent 27; Inset 3)

NAME: Berkeley County (015)
ENTITY TYPE: County or statistically equivalent entity
ST: South Carolina (45)

INDEX OR PARENT SHEET #: 001
INSET SHEET #: 000000

2020 COUNTY REF MAP (PARENT)

5340245015000000001000000

All legal boundaries and names are as reported through the 2020 Boundary and Annexation Survey (BAS) and Boundary Validation Program (BVP). The boundaries shown on this map are for Census Bureau statistical data collection and tabulation purposes only; their depiction and designation for statistical purposes does not constitute a determination of jurisdictional authority or rights of ownership or entitlement.

Data Source: U.S. Census Bureau's MAF/TIGER database (TAB20), November 2020
Created by: Geography Division: December 09, 2020

U.S. DEPARTMENT OF COMMERCE U.S. Census Bureau

Projection: Albers Equal Area Conic
Datum: NAD 83
Spheroid: GRS 80
1st Standard Parallel: 32 34 29
2nd Standard Parallel: 34 41 14
Central Meridian: -80 37 55
Latitude of Projection's Origin: 32 02 47
False Easting: 0
False Northing: 0

0 0.6 1.2 1.8 2.4 3 Kilometers
0 0.4 0.8 1.2 1.6 2 Miles
The plotted map scale is 1:20,000

N W E S

Boundary and Annexation Survey (BAS) ID: 24501500000
BAS Submission Deadline: March 1, 2021

PDF versions of the BAS maps are available at:
www.census.gov/programs-surveys/bas/geographies.html

For more information, or to request additional maps, please email geo.bas@census.gov, call 1-800-972-5651, or visit www.census.gov/programs-surveys/bas.html.

GOVERNMENTAL UNIT REFERENCE MAP (2020): Berkeley County, SC

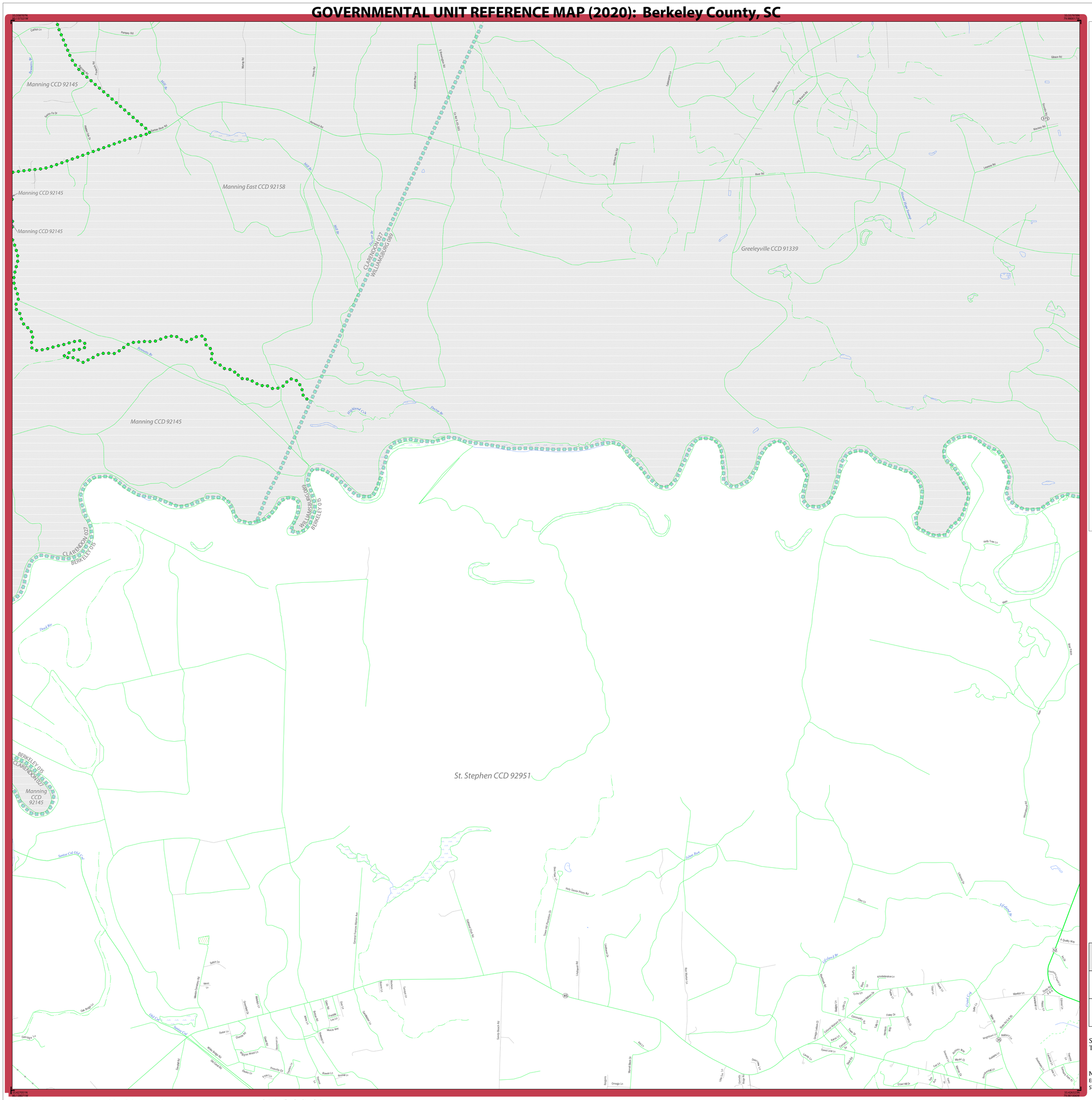

LEGEND

SYMBOL DESCRIPTION	SYMBOL	LABEL STYLE
Federal American Indian Reservation		L'ANSE RESERVATION (TA 1880)
Off-Reservation Trust Land		T1880
American Indian Tribal Subdivision		SHONTO (620)
Alaska Native Regional Corporation (ANRC)		*NANA ANRC 52120*
State (or statistically equivalent entity)		NEW YORK 36
County (or statistically equivalent entity)		ERIE 029
Minor Civil Division (MCD)[1]		Lee town 41460
Census County Division (CCD)[2]		*Jemez CCD 91650*
Consolidated City		MILFORD 47500
Incorporated Place[3]		Davis 18100
Census Designated Place (CDP)[2]		*Cochiti 16560*

DESCRIPTION	SYMBOL	DESCRIPTION	SYMBOL
Interstate	5	Water Body	*Pleasant Lake*
U.S. Highway	2	Swamp or Marsh	*Okefenokee Swamp*
State Highway	4	Glacier	*Bering Glacier*
Other Road	Marsh Ln	Airport, Airfield, or Helicopter Landing Pad	*Dunard Airport*
Cul-de-sac		College or University	Coll/Univ
Circle		Military	Fort Belvoir
Geographic Offset or Corridor		Prison or Juvenile Detention Center	P/JDC
4WD Trail, Stairway, Alley, Walkway, or Ferry		Cemetery	Powell Cmtry
Railroad	Southern RR	Golf Course	Pinehurst GlfCrs
Pipeline or Power Line		National Park or Forest	Yosemite NP
Ridge or Fence		Other Park	St Francis Park
Property Line or Nonvisible Boundary		Outside Subject Area	
Perennial Stream	*Tumbling Cr*	Inset Area	A1
Intermittent Stream	*Piney Cr*		
Mountain Peak or Hill	*Mt. Baker*		

Where state, county, and/or MCD/CCD boundaries coincide, the map shows the boundary symbol for only the highest-ranking of these boundaries. Where American Indian reservation and American Indian tribal subdivision boundaries coincide, the map shows only the American Indian reservation boundaries.

Entity names are followed by either their FIPS code or census code; parentheses indicate a census code.

1 'MCD*' indicates a false MCD. These are for Census Bureau use only.

2 The CCD and CDP boundaries represent statistical entities only and are not updated through the BAS.

3 Incorporated place name color corresponds to the incorporated place fill color.

Due to space limitations, some road names, along with other feature and geography names on the map, may not be shown.

The Census Bureau stores primary and alternate road names, but only primary road names are used to label the roads on these maps.

Key to Adjacent Sheets

1	2	3
4	5	6

Sheet Location within Entity

Sheet 2 of 27 PARENT sheets
Total Sheets: 31 (Index 1; Parent 27; Inset 3)

NAME: Berkeley County (015)
ENTITY TYPE: County or statistically equivalent entity
ST: South Carolina (45)

INDEX OR PARENT SHEET #: 002
INSET SHEET #: 000000

2020 COUNTY REF MAP (PARENT)

5340245015000000002000000

All legal boundaries and names are as reported through the 2020 Boundary and Annexation Survey (BAS) and Boundary Validation Program (BVP). The boundaries shown on this map are for Census Bureau statistical data collection and tabulation purposes only; their depiction and designation for statistical purposes does not constitute a determination of jurisdictional authority or rights of ownership or entitlement.

Data Source: U.S. Census Bureau's MAF/TIGER database (TAB20), November 2020
Created by Geography Division: December 09, 2020

U.S. DEPARTMENT OF COMMERCE U.S. Census Bureau

Projection: Albers Equal Area Conic
Datum: NAD 83
Spheroid: GRS 80
1st Standard Parallel: 32 34 29
2nd Standard Parallel: 34 41 14
Central Meridian: -80 37 55
Latitude of Projection's Origin: 32 02 47
False Easting: 0
False Northing: 0

0 0.6 1.2 1.8 2.4 3 Kilometers
0 0.4 0.8 1.2 1.6 2 Miles
The plotted map scale is 1:20,000

N W E S

Boundary and Annexation Survey (BAS) ID: 24501500000
BAS Submission Deadline: March 1, 2021

PDF versions of the BAS maps are available at:
www.census.gov/programs-surveys/bas/geographies.html

For more information, or to request additional maps, please email geo.bas@census.gov, call 1-800-972-5651, or visit www.census.gov/programs-surveys/bas.html.

GOVERNMENTAL UNIT REFERENCE MAP (2020): Berkeley County, SC

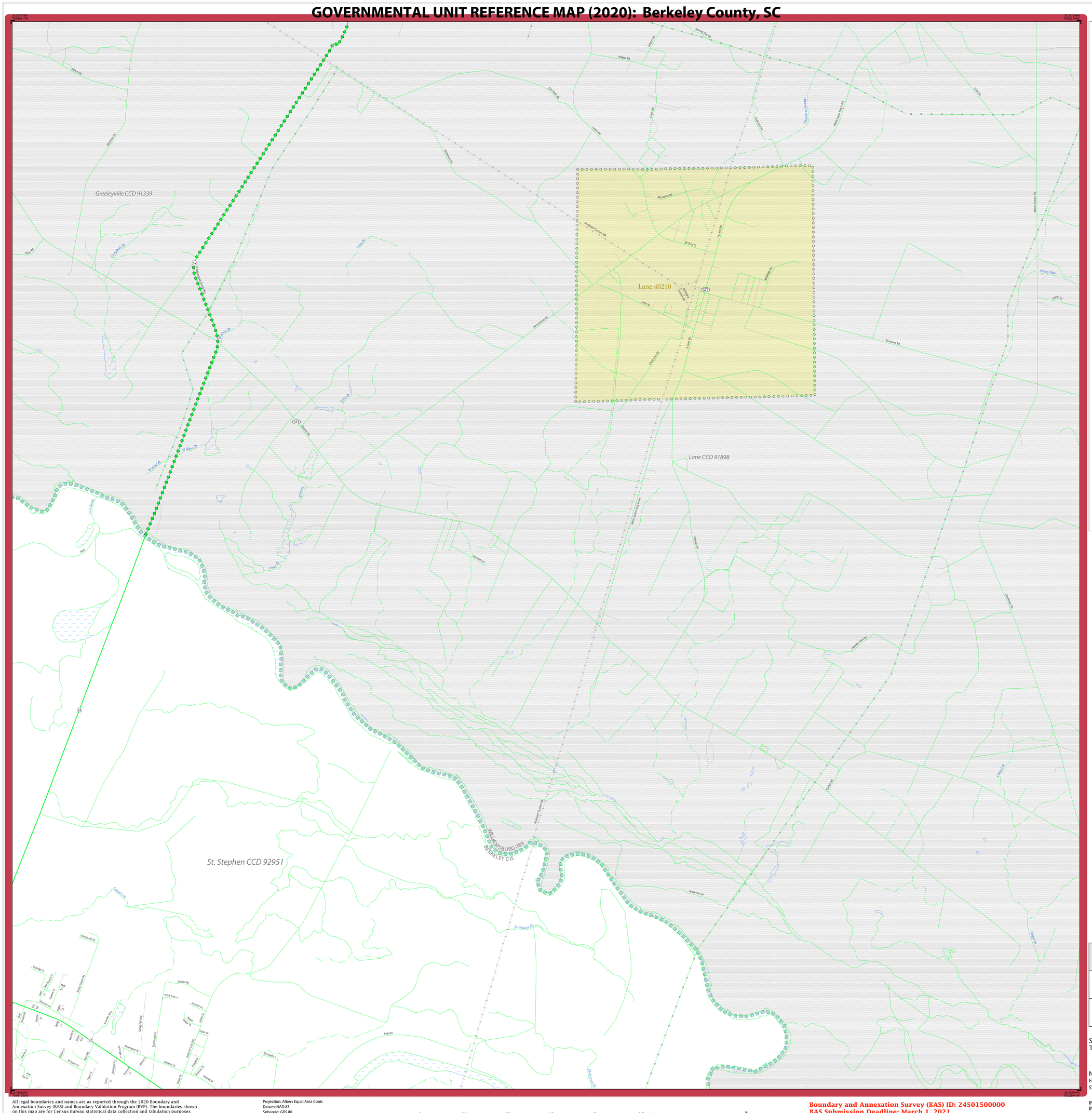

LEGEND

SYMBOL DESCRIPTION	SYMBOL	LABEL STYLE
Federal American Indian Reservation		L'ANSE RESERVATION (TA 1880)
Off-Reservation Trust Land		T1880
American Indian Tribal Subdivision		SHONTO (620)
Alaska Native Regional Corporation (ANRC)		NANA ANRC 52120
State (or statistically equivalent entity)		NEW YORK 36
County (or statistically equivalent entity)		ERIE 029
Minor Civil Division (MCD)[1]		Lee town 41460
Census County Division (CCD)[2]		Jemez CCD 91650
Consolidated City		MILFORD 47500
Incorporated Place[3]		Davis 18100
Census Designated Place (CDP)[2]		Cochiti 16560

DESCRIPTION	SYMBOL	DESCRIPTION	SYMBOL
Interstate	5	Water Body	Pleasant Lake
U.S. Highway	2	Swamp or Marsh	Okefenokee Swamp
State Highway	4	Glacier	Bering Glacier
Other Road	Marsh Ln	Airport, Airfield, or Helicopter Landing Pad	Dönärd Airport
Cul-de-sac		College or University	Coll/Univ
Circle		Military	Fort Belvoir
Geographic Offset or Corridor		Prison or Juvenile Detention Center	PJDC
4WD Trail, Stairway, Alley, Walkway, or Ferry		Cemetery	Powell Cmtry
Railroad	Southern RR	Golf Course	Pinehurst GlfCrs
Pipeline or Power Line		National Park or Forest	Yosemite NP
Ridge or Fence		Other Park	St Francis Park
Property Line or Nonvisible Boundary		Outside Subject Area	
Perennial Stream	Tumbling Cr	Inset Area	A1
Intermittent Stream	Piney Cr		
Mountain Peak or Hill	Mt. Baker		

Where state, county, and/or MCD/CCD boundaries coincide, the map shows the boundary symbol for only the highest-ranking of these boundaries. Where American Indian reservation and American Indian tribal subdivision boundaries coincide, the map shows only the American Indian reservation boundaries.

Entity names are followed by either their FIPS code or census code; parentheses indicate a census code.

1 'MCD*' indicates a false MCD. These are for Census Bureau use only.

2 The CCD and CDP boundaries represent statistical entities only and are not updated through the BAS.

3 Incorporated place name color corresponds to the incorporated place fill color.

Due to space limitations, some road names, along with other feature and geography names on the map, may not be shown.

The Census Bureau stores primary and alternate road names, but only primary road names are used to label the roads on these maps.

Key to Adjacent Sheets

2	3	
5	6	7

Sheet Location within Entity

Sheet 3 of 27 PARENT sheets
Total Sheets: 31 (Index 1; Parent 27; Inset 3)

NAME: Berkeley County (015)
ENTITY TYPE: County or statistically equivalent entity
ST: South Carolina (45)

INDEX OR PARENT SHEET #: 003
INSET SHEET #: 000000

2020 COUNTY REF MAP (PARENT)

5340245015000000003000000

All legal boundaries and names are as reported through the 2020 Boundary and Annexation Survey (BAS) and Boundary Validation Program (BVP). The boundaries shown on this map are for Census Bureau statistical data collection and tabulation purposes only; their depiction and designation for statistical purposes does not constitute a determination of jurisdictional authority or rights of ownership or entitlement.

Data Source: U.S. Census Bureau's MAF/TIGER database (TAB20), November 2020
Created by Geography Division: December 09, 2020

U.S. DEPARTMENT OF COMMERCE U.S. Census Bureau

Projection: Albers Equal Area Conic
Datum: NAD 83
Spheroid: GRS 80
1st Standard Parallel: 32 34 29
2nd Standard Parallel: 34 41 14
Central Meridian: -80 37 55
Latitude of Projection's Origin: 32 02 47
False Easting: 0
False Northing: 0

0 0.6 1.2 1.8 2.4 3 Kilometers
0 0.4 0.8 1.2 1.6 2 Miles
The plotted map scale is 1:20,000

N W E S

Boundary and Annexation Survey (BAS) ID: 24501500000
BAS Submission Deadline: March 1, 2021

PDF versions of the BAS maps are available at:
www.census.gov/programs-surveys/bas/geographies.html

For more information, or to request additional maps, please email geo.bas@census.gov, call 1-800-972-5651, or visit www.census.gov/programs-surveys/bas.html.

GOVERNMENTAL UNIT REFERENCE MAP (2020): Berkeley County, SC

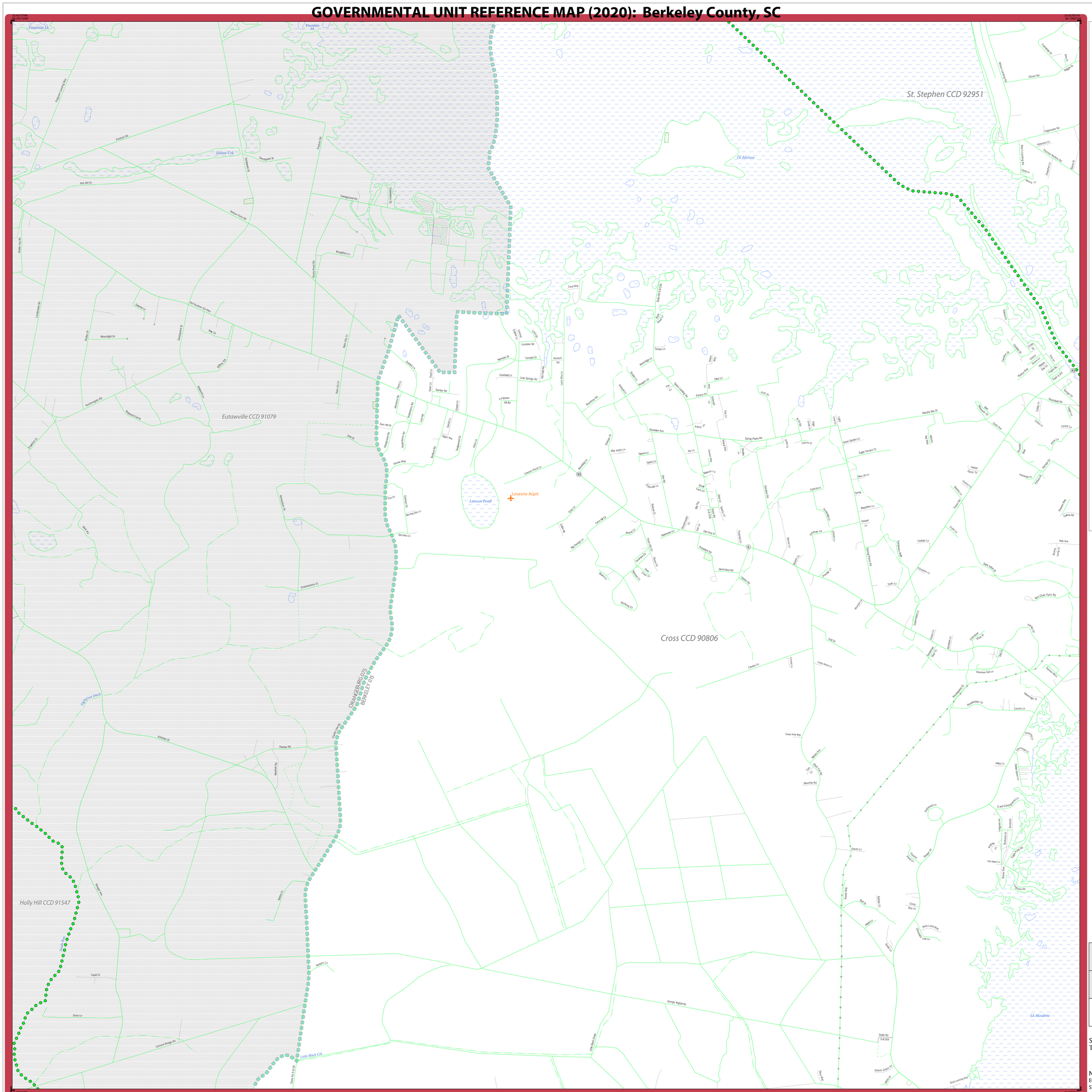

LEGEND

SYMBOL DESCRIPTION	SYMBOL	LABEL STYLE
Federal American Indian Reservation		L'ANSE RESERVATION (TA 1880)
Off-Reservation Trust Land		T1880
American Indian Tribal Subdivision		SHONTO (620)
Alaska Native Regional Corporation (ANRC)		*NANA ANRC 52120*
State (or statistically equivalent entity)		NEW YORK 36
County (or statistically equivalent entity)		ERIE 029
Minor Civil Division (MCD)[1]		Lee town 41460
Census County Division (CCD)[2]		*Jemez CCD 91650*
Consolidated City		MILFORD 47500
Incorporated Place[3]		Davis 18100
Census Designated Place (CDP)[2]		*Cochiti 16560*

DESCRIPTION	SYMBOL	DESCRIPTION	SYMBOL
Interstate	5	Water Body	*Pleasant Lake*
U.S. Highway	2	Swamp or Marsh	*Okefenokee Swamp*
State Highway	4	Glacier	*Bering Glacier*
Other Road	Marsh Ln	Airport, Airfield, or Helicopter Landing Pad	Dónard Airport
Cul-de-sac		College or University	Coll/Univ
Circle		Military	Fort Belvoir
Geographic Offset or Corridor		Prison or Juvenile Detention Center	P/JDC
4WD Trail, Stairway, Alley, Walkway, or Ferry		Cemetery	Powell Cmtry
Railroad	Southern RR	Golf Course	Pinehurst GlfCrs
Pipeline or Power Line		National Park or Forest	Yosemite NP
Ridge or Fence		Other Park	St Francis Park
Property Line or Nonvisible Boundary		Outside Subject Area	
Perennial Stream	*Tumbling Cr*	Inset Area	A1
Intermittent Stream	*Piney Cr*		
Mountain Peak or Hill	*Mt. Baker*		

Where state, county, and/or MCD/CCD boundaries coincide, the map shows the boundary symbol for only the highest-ranking of these boundaries. Where American Indian reservation and American Indian tribal subdivision boundaries coincide, the map shows only the American Indian reservation boundaries.

Entity names are followed by either their FIPS code or census code; parentheses indicate a census code.

1 'MCD*' indicates a false MCD. These are for Census Bureau use only.

2 The CCD and CDP boundaries represent statistical entities only and are not updated through the BAS.

3 Incorporated place name color corresponds to the incorporated place fill color.

Due to space limitations, some road names, along with other feature and geography names on the map, may not be shown.

The Census Bureau stores primary and alternate road names, but only primary road names are used to label the roads on these maps.

Key to Adjacent Sheets

	1	2
	4	5
9	10	11

Sheet Location within Entity

Sheet 4 of 27 PARENT sheets
Total Sheets: 31 (Index 1; Parent 27; Inset 3)

NAME: Berkeley County (015)
ENTITY TYPE: County or statistically equivalent entity
ST: South Carolina (45)

INDEX OR PARENT SHEET #: 004
INSET SHEET #: 000000

2020 COUNTY REF MAP (PARENT)

5340245015000000004000000

All legal boundaries and names are as reported through the 2020 Boundary and Annexation Survey (BAS) and Boundary Validation Program (BVP). The boundaries shown on this map are for Census Bureau statistical data collection and tabulation purposes only; their depiction and designation for statistical purposes does not constitute a determination of jurisdictional authority or rights of ownership or entitlement.

Data Source: U.S. Census Bureau's MAF/TIGER database (TAB20), November 2020
Created by Geography Division: December 09, 2020

U.S. DEPARTMENT OF COMMERCE U.S. Census Bureau

Projection: Albers Equal Area Conic
Datum: NAD 83
Spheroid: GRS 80
1st Standard Parallel: 32 34 29
2nd Standard Parallel: 34 41 14
Central Meridian: -80 37 55
Latitude of Projection's Origin: 32 02 47
False Easting: 0
False Northing: 0

0 0.6 1.2 1.8 2.4 3 Kilometers
0 0.4 0.8 1.2 1.6 2 Miles
The plotted map scale is 1:20,000

N W E S

Boundary and Annexation Survey (BAS) ID: 24501500000
BAS Submission Deadline: March 1, 2021

PDF versions of the BAS maps are available at:
www.census.gov/programs-surveys/bas/geographies.html

For more information, or to request additional maps, please email geo.bas@census.gov, call 1-800-972-5651, or visit www.census.gov/programs-surveys/bas.html.

United States Census Bureau

GOVERNMENTAL UNIT REFERENCE MAP (2020): Berkeley County, SC

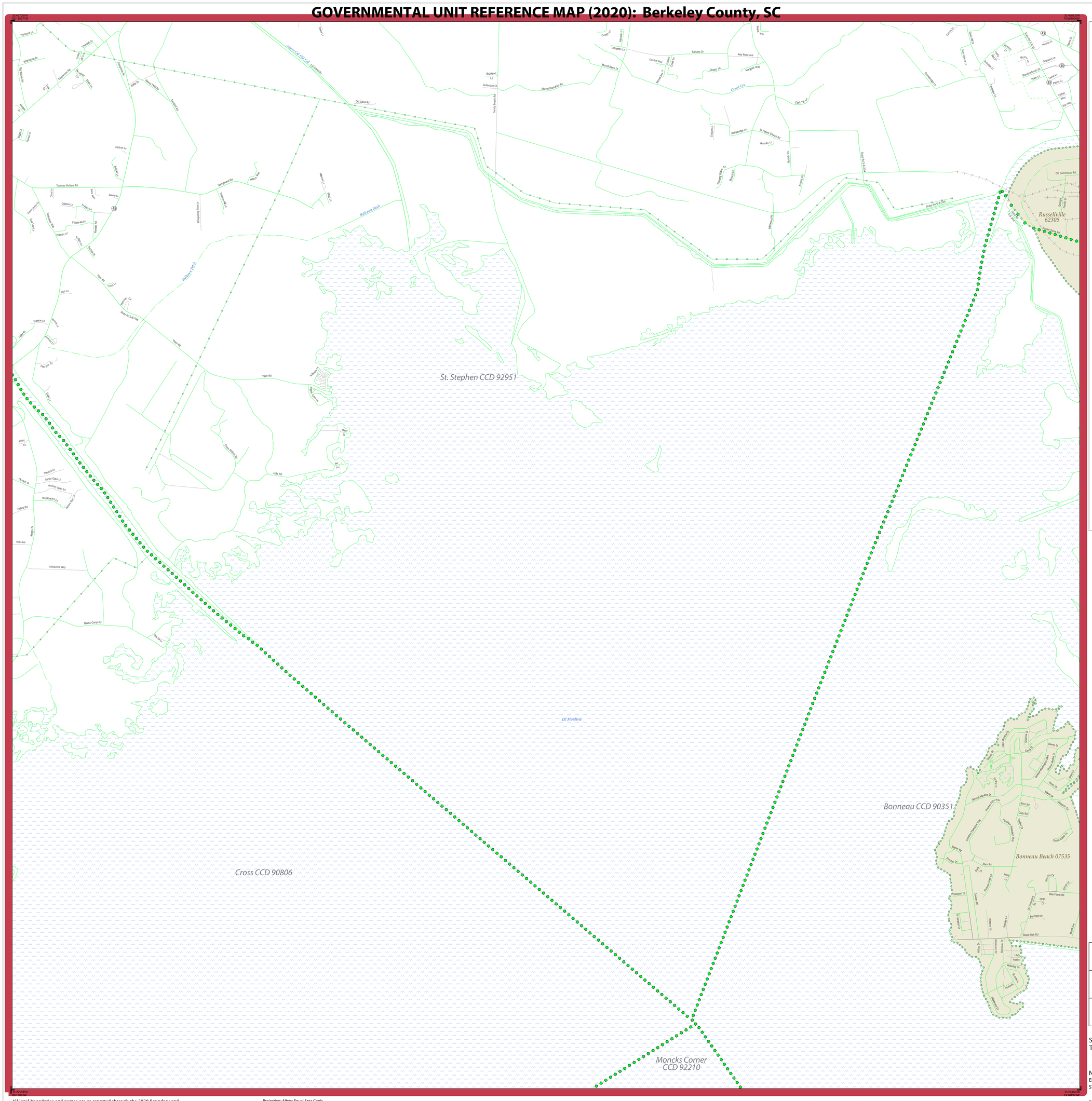
St. Stephen CCD 92951
Russellville 62305
Cross CCD 90806
Bonneau CCD 90351
Bonneau Beach 07535
Moncks Corner CCD 92210
L'K Moultrie
Bullrose Ditch
Cypress Cut Off Cut
Old Cypress Rd
Viper Rd
Hills Rd
Airbourne Way
Backs Camp Rd
Old Commissary Rd
Blue Flame Rd
Black Oak Rd
Bear Bluff Rd
Bonneau Ferry Rd
Liberty St
Main St
Cypress Dr
Sawyer Dr
Walking Ln
Pine Bluff Dr
Old Cypress Dr
Bentrom Dr
Bluff Dr
Bars Rd
Ashley Dr
Saracen Dr
Cypress Dr
Bridgers Ln
Knapp Ln
Mary Ln
Chase Ln
Blue Flame Rd
Black Oak Rd
Meadowbrook Dr
Pine Ln
Lake Ln
Papion Cir
Lindal Way
Lake Road
Sawyer Drive Rd
Pleasant Ln
Thomas Walters Rd
Crabtree Ln
Colleton Ln
Fitzgerald Ln
Dawson Ln
Sunrise Ln
Pine Off Rd
Tripletts Ln
Sandy Oaks Ln
Weekstravers Ln
Holly Ave
Cypress Rd
Ranger Dr
Olympic Dr
Jenny Ln
Fabio Ct
Lea Ln
Sunset Ln
Sandy Ln
Tiger Ln
Cypress Ln
Sawyer Ln
Viper Rd
Cypress Cut Off Cut
Old Cypress Rd
Sandy Beach Rd
Marsat Plantation Rd
Fairview Dr
Red Rose Ave
Marsat Beck Dr
Lafayette Ln
Comfort Way
Cypress Ln
Desaix Ln
Margaret Wyrt
Cypress Cr
Clark Hill Dr
Jenkins Ridge Ln
Dr Peters Church Rd
Mosquito Ln
Mellon Dr
Wando Rd
Wando S & SSC
Wando Dr
Wando Ln
Wando Cr
Wando Ln
Wando Cr
Wando Ln
Wando C

GOVERNMENTAL UNIT REFERENCE MAP (2020): Berkeley County, SC

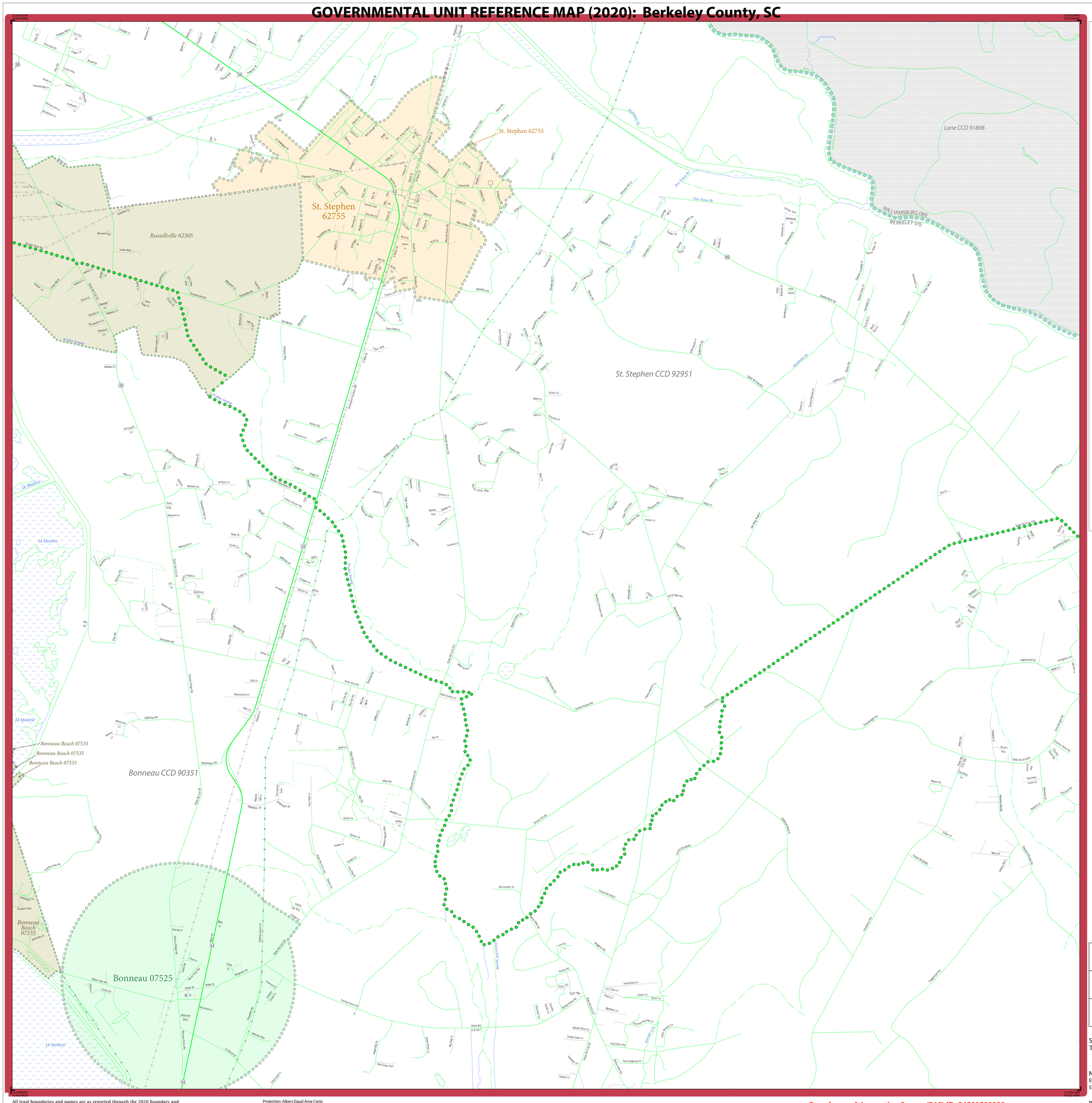

LEGEND

SYMBOL DESCRIPTION	SYMBOL	LABEL STYLE
Federal American Indian Reservation		L'ANSE RESERVATION (TA 1880)
Off-Reservation Trust Land		T1880
American Indian Tribal Subdivision		SHONTO (620)
Alaska Native Regional Corporation (ANRC)		*NANA ANRC 52120*
State (or statistically equivalent entity)		NEW YORK 36
County (or statistically equivalent entity)		ERIE 029
Minor Civil Division (MCD)[1]		Lee town 41460
Census County Division (CCD)[2]		*Jemez CCD 91650*
Consolidated City		MILFORD 47500
Incorporated Place[3]		Davis 18100
Census Designated Place (CDP)[2]		*Cochiti 16560*

DESCRIPTION	SYMBOL	DESCRIPTION	SYMBOL
Interstate	5	Water Body	*Pleasant Lake*
U.S. Highway	2	Swamp or Marsh	*Okefenokee Swamp*
State Highway	4	Glacier	*Bering Glacier*
Other Road	Marsh Ln	Airport, Airfield, or Helicopter Landing Pad	Dónard Airport
Cul-de-sac		College or University	Coll/Univ
Circle		Military	Fort Belvoir
Geographic Offset or Corridor		Prison or Juvenile Detention Center	P/JDC
4WD Trail, Stairway, Alley, Walkway, or Ferry		Cemetery	Powell Cmtry
Railroad	Southern RR	Golf Course	Pinehurst GlfCrs
Pipeline or Power Line		National Park or Forest	Yosemite NP
Ridge or Fence		Other Park	St Francis Park
Property Line or Nonvisible Boundary		Outside Subject Area	
Perennial Stream	*Tumbling Cr*	Inset Area	A1
Intermittent Stream	*Piney Cr*		
Mountain Peak or Hill	*Mt. Baker*		

Where state, county, and/or MCD/CCD boundaries coincide, the map shows the boundary symbol for only the highest-ranking of these boundaries. Where American Indian reservation and American Indian tribal subdivision boundaries coincide, the map shows only the American Indian reservation boundaries.

Entity names are followed by either their FIPS code or census code; parentheses indicate a census code.

1 'MCD*' indicates a false MCD. These are for Census Bureau use only.

2 The CCD and CDP boundaries represent statistical entities only and are not updated through the BAS.

3 Incorporated place name color corresponds to the incorporated place fill color.

Due to space limitations, some road names, along with other feature and geography names on the map, may not be shown.

The Census Bureau stores primary and alternate road names, but only primary road names are used to label the roads on these maps.

Key to Adjacent Sheets

2	3	
5	6	7
11	12	13

Sheet Location within Entity

Sheet 6 of 27 PARENT sheets
Total Sheets: 31 (Index 1; Parent 27; Inset 3)

NAME: Berkeley County (015)
ENTITY TYPE: County or statistically equivalent entity
ST: South Carolina (45)

INDEX OR PARENT SHEET #: 006
INSET SHEET #: 000000

2020 COUNTY REF MAP (PARENT)

5340245015000000006000000

All legal boundaries and names are as reported through the 2020 Boundary and Annexation Survey (BAS) and Boundary Validation Program (BVP). The boundaries shown on this map are for Census Bureau statistical data collection and tabulation purposes only; their depiction and designation for statistical purposes does not constitute a determination of jurisdictional authority or rights of ownership or entitlement.

Data Source: U.S. Census Bureau's MAF/TIGER database (TAB20), November 2020
Created by: Geography Division: December 09, 2020

U.S. DEPARTMENT OF COMMERCE U.S. Census Bureau

Projection: Albers Equal Area Conic
Datum: NAD 83
Spheroid: GRS 80
1st Standard Parallel: 32 34 29
2nd Standard Parallel: 34 41 14
Central Meridian: -80 37 55
Latitude of Projection's Origin: 32 02 47
False Easting: 0
False Northing: 0

0 0.6 1.2 1.8 2.4 3 Kilometers
0 0.4 0.8 1.2 1.6 2 Miles
The plotted map scale is 1:20,000

N W E S

Boundary and Annexation Survey (BAS) ID: 24501500000
BAS Submission Deadline: March 1, 2021

PDF versions of the BAS maps are available at:
www.census.gov/programs-surveys/bas/geographies.html

For more information, or to request additional maps, please email geo.bas@census.gov, call 1-800-972-5651, or visit www.census.gov/programs-surveys/bas.html.

United States Census Bureau

GOVERNMENTAL UNIT REFERENCE MAP (2020): Berkeley County, SC

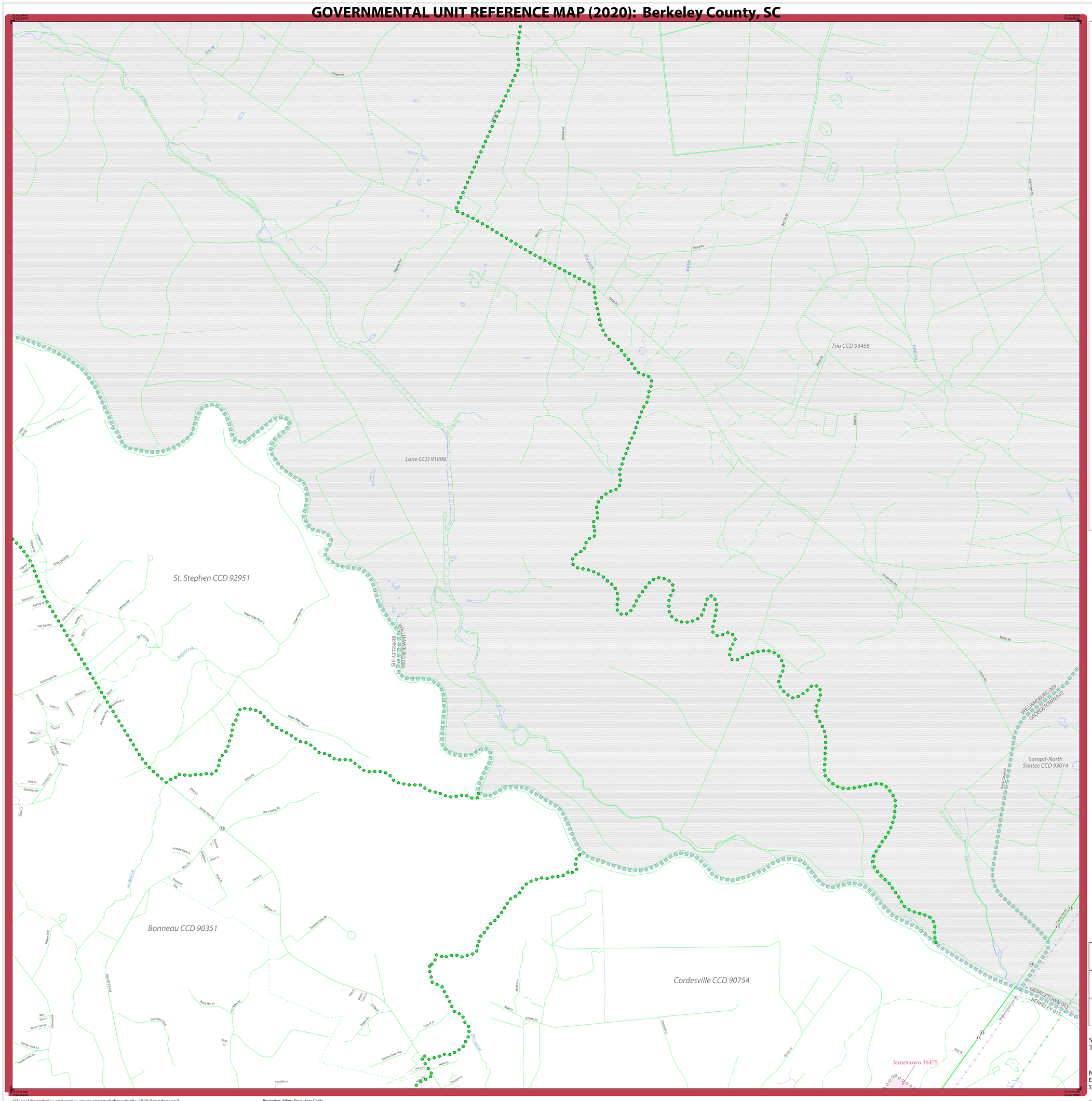

LEGEND

SYMBOL DESCRIPTION	SYMBOL	LABEL STYLE
Federal American Indian Reservation		L'ANSE RESERVATION (TA 1880)
Off-Reservation Trust Land		T1880
American Indian Tribal Subdivision		SHONTO (620)
Alaska Native Regional Corporation (ANRC)		*NANA ANRC 52120*
State (or statistically equivalent entity)		NEW YORK 36
County (or statistically equivalent entity)		ERIE 029
Minor Civil Division (MCD)[1]		Lee town 41460
Census County Division (CCD)[2]		*Jemez CCD 91650*
Consolidated City		MILFORD 47500
Incorporated Place[3]		Davis 18100
Census Designated Place (CDP)[2]		*Cochiti 16560*

DESCRIPTION	SYMBOL	DESCRIPTION	SYMBOL
Interstate	5	Water Body	*Pleasant Lake*
U.S. Highway	2	Swamp or Marsh	*Okefenokee Swamp*
State Highway	4	Glacier	*Bering Glacier*
Other Road	Marsh Ln	Airport, Airfield, or Helicopter Landing Pad	*Dönärd Airport*
Cul-de-sac		College or University	Coll/Univ
Circle		Military	Fort Belvoir
Geographic Offset or Corridor		Prison or Juvenile Detention Center	P/JDC
4WD Trail, Stairway, Alley, Walkway, or Ferry		Cemetery	Powell Cmtry
Railroad	Southern RR	Golf Course	Pinehurst GlfCrs
Pipeline or Power Line		National Park or Forest	Yosemite NP
Ridge or Fence		Other Park	St Francis Park
Property Line or Nonvisible Boundary		Outside Subject Area	
Perennial Stream	*Tumbling Cr*	Inset Area	A1
Intermittent Stream	*Piney Cr*		
Mountain Peak or Hill	*Mt. Baker*		

Where state, county, and/or MCD/CCD boundaries coincide, the map shows the boundary symbol for only the highest-ranking of these boundaries. Where American Indian reservation and American Indian tribal subdivision boundaries coincide, the map shows only the American Indian reservation boundaries.

Entity names are followed by either their FIPS code or census code; parentheses indicate a census code.

1 "MCD" indicates a false MCD. These are for Census Bureau use only.

2 The CCD and CDP boundaries represent statistical entities only and are not updated through the BAS.

3 Incorporated place name color corresponds to the incorporated place fill color.

Due to space limitations, some road names, along with other feature and geography names on the map, may not be shown.

The Census Bureau stores primary and alternate road names, but only primary road names are used to label the roads on these maps.

Key to Adjacent Sheets

3		
6	7	8
12	13	14

Sheet Location within Entity

Sheet 7 of 27 PARENT sheets
Total Sheets: 31 (Index 1; Parent 27; Inset 3)

NAME: Berkeley County (015)
ENTITY TYPE: County or statistically equivalent entity
ST: South Carolina (45)

INDEX OR PARENT SHEET #: 007
INSET SHEET #: 000000

2020 COUNTY REF MAP (PARENT)

5340245015000000007000000

All legal boundaries and names are as reported through the 2020 Boundary and Annexation Survey (BAS) and Boundary Validation Program (BVP). The boundaries shown on this map are for Census Bureau statistical data collection and tabulation purposes only; their depiction and designation for statistical purposes does not constitute a determination of jurisdictional authority or rights of ownership or entitlement.

Data Source: U.S. Census Bureau's MAF/TIGER database (TAB20), November 2020
Created by Geography Division: December 09, 2020

U.S. DEPARTMENT OF COMMERCE U.S. Census Bureau

Projection: Albers Equal Area Conic
Datum: NAD 83
Spheroid: GRS 80
1st Standard Parallel: 32 34 29
2nd Standard Parallel: 34 41 14
Central Meridian: -80 37 55
Latitude of Projection's Origin: 32 02 47
False Easting: 0
False Northing: 0

0 0.6 1.2 1.8 2.4 3 Kilometers
0 0.4 0.8 1.2 1.6 2 Miles
The plotted map scale is 1:20,000

N W E S

Boundary and Annexation Survey (BAS) ID: 24501500000
BAS Submission Deadline: March 1, 2021

PDF versions of the BAS maps are available at:
www.census.gov/programs-surveys/bas/geographies.html

For more information, or to request additional maps, please email geo.bas@census.gov, call 1-800-972-5651, or visit www.census.gov/programs-surveys/bas.html.

United States Census Bureau

GOVERNMENTAL UNIT REFERENCE MAP (2020): Berkeley County, SC

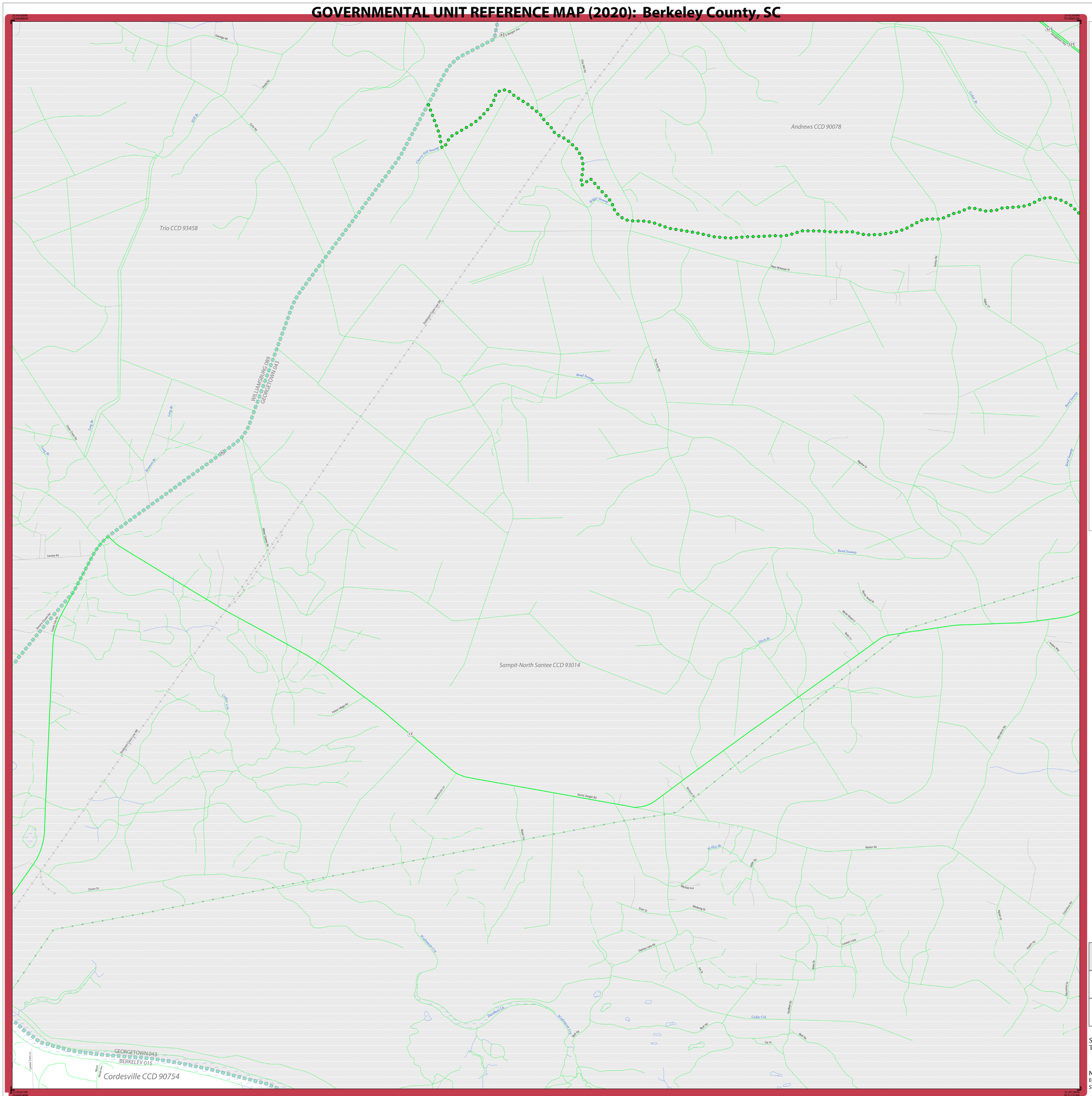
Andrews CCD 90078
Trio CCD 93458
Sampit-North Santee CCD 93014
Cordesville CCD 90754
WILLIAMSBURG 089
GEORGETOWN 043
BERKELEY 015
Santee Rd
Sunny Designs Rd
Walker Rd
Cedar Crk
Bond Swamp
Dutchman Crk
Daniels Lake Rd
Cherry Hill Swamp
Pinckney Rd
Ditch Br
Cedar Br
Dixie Mcintosh Dr
Gallow Rd
Gates Ln
Bell Rd
Blue Rd
Gut Pt
Fence Way
Cedar Grove Rd
Lang Br
Mill Br
Lane Br
Oak Br
Oak Mill Rd
Cedar Grove Rd
Santee Rd
Peter Repp Rd
Dunlap Dr
Frost Dr
Wolfang Dr
Lanton Loop
Jack Ln
Hunt Ln
Hunt Cir
Hunt Dr
Bell Rd
Blue Rd
Gut Pt
Cedar Crk
Dutchman Crk
Daniels Lake Rd
Walker Rd
Sunny Designs Rd
Pinckney Rd
Cedar Grove Rd
Lanton Farm Ln
Mary Ann Ln
Mary Ann Dr
Cedar Grove Rd
Santee Rd
Peter Repp Rd
Dunlap Dr
Ditch Br
Cedar Br
Bond Swamp
Frank Swamp
Cherry Hill Swamp
Pinckney Rd
Dixie Mcintosh Dr
Gallow Rd
Gates Ln
Bell Rd
Blue Rd
Gut Pt
Cedar Crk
Dutchman Crk
Daniels Lake Rd
Walker Rd
Sunny Designs Rd
Peter Repp Rd
Cedar Grove Rd
Lang Br
Mill Br
Lane Br
Oak Br
Oak Mill Rd

GOVERNMENTAL UNIT REFERENCE MAP (2020): Berkeley County, SC

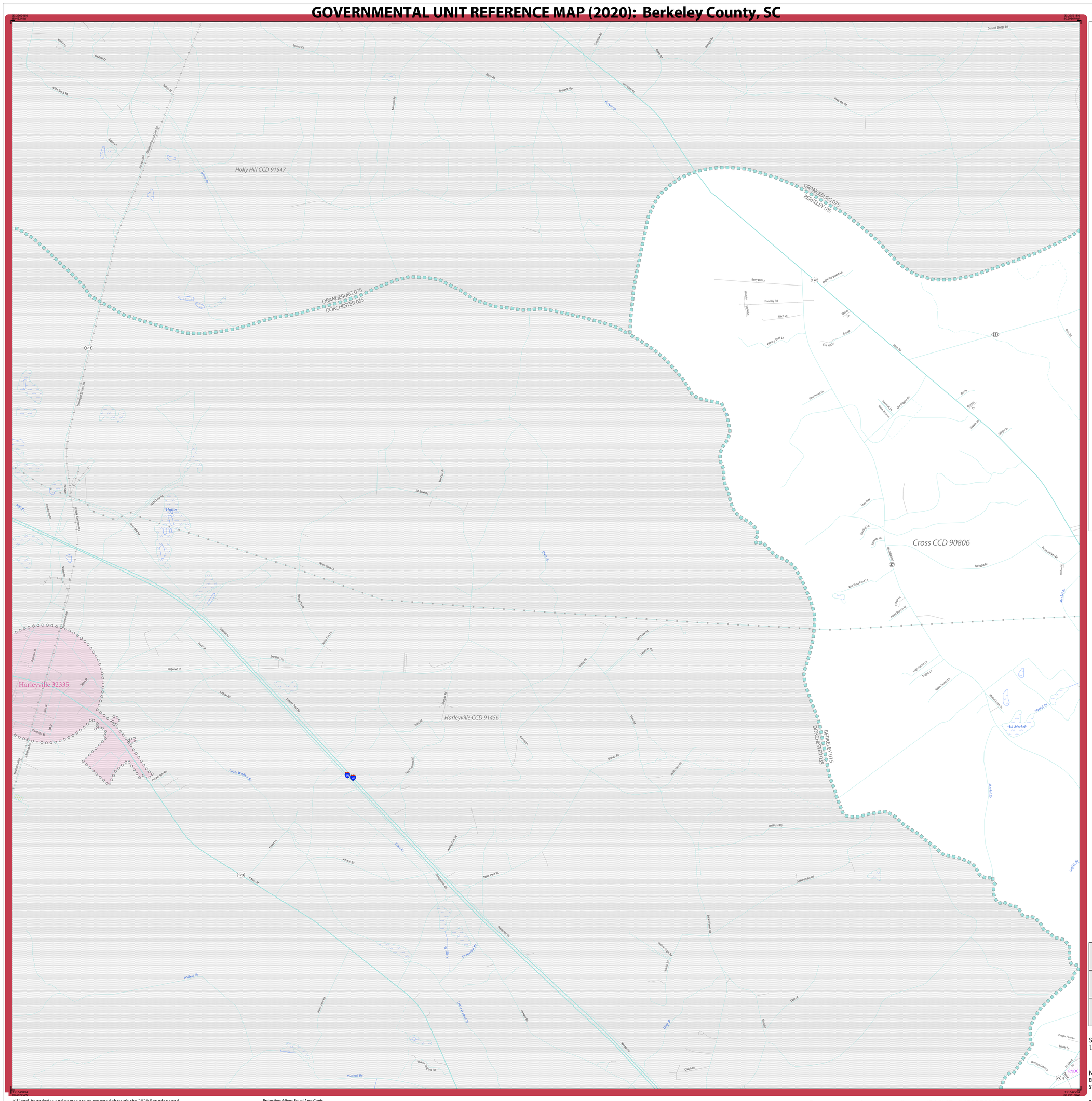

LEGEND

SYMBOL DESCRIPTION	SYMBOL	LABEL STYLE
Federal American Indian Reservation		L'ANSE RESERVATION (TA 1880)
Off-Reservation Trust Land		T1880
American Indian Tribal Subdivision		SHONTO (620)
Alaska Native Regional Corporation (ANRC)		*NANA ANRC 52120*
State (or statistically equivalent entity)		NEW YORK 36
County (or statistically equivalent entity)		ERIE 029
Minor Civil Division (MCD)[1]		Lee town 41460
Census County Division (CCD)[2]		*Jemez CCD 91650*
Consolidated City		MILFORD 47500
Incorporated Place[3]		Davis 18100
Census Designated Place (CDP)[2]		*Cochiti 16560*

DESCRIPTION	SYMBOL	DESCRIPTION	SYMBOL
Interstate	5	Water Body	*Pleasant Lake*
U.S. Highway	2	Swamp or Marsh	*Okefenokee Swamp*
State Highway	4	Glacier	*Bering Glacier*
Other Road	Marsh Ln	Airport, Airfield, or Helicopter Landing Pad	Dónard Airport
Cul-de-sac		College or University	Coll/Univ
Circle		Military	Fort Belvoir
Geographic Offset or Corridor		Prison or Juvenile Detention Center	P/JDC
4WD Trail, Stairway, Alley, Walkway, or Ferry		Cemetery	Powell Cmtry
Railroad	Southern RR	Golf Course	Pinehurst GlfCrs
Pipeline or Power Line		National Park or Forest	Yosemite NP
Ridge or Fence		Other Park	St Francis Park
Property Line or Nonvisible Boundary		Outside Subject Area	
Perennial Stream	*Tumbling Cr*	Inset Area	A1
Intermittent Stream	*Piney Cr*		
Mountain Peak or Hill	*Mt. Baker*		

Where state, county, and/or MCD/CCD boundaries coincide, the map shows the boundary symbol for only the highest-ranking of these boundaries. Where American Indian reservation and American Indian tribal subdivision boundaries coincide, the map shows only the American Indian reservation boundaries.

Entity names are followed by either their FIPS code or census code; parentheses indicate a census code.

1 "MCD" indicates a false MCD. These are for Census Bureau use only.

2 The CCD and CDP boundaries represent statistical entities only and are not updated through the BAS.

3 Incorporated place name color corresponds to the incorporated place fill color.

Due to space limitations, some road names, along with other feature and geography names on the map, may not be shown.

The Census Bureau stores primary and alternate road names, but only primary road names are used to label the roads on these maps.

Key to Adjacent Sheets

		4
	9	10
	16	17

Sheet Location within Entity

Sheet 9 of 27 PARENT sheets
Total Sheets: 31 (Index 1; Parent 27; Inset 3)

NAME: Berkeley County (015)
ENTITY TYPE: County or statistically equivalent entity
ST: South Carolina (45)

INDEX OR PARENT SHEET #: 009
INSET SHEET #: 000000

2020 COUNTY REF MAP (PARENT)

5340245015000000009000000

All legal boundaries and names are as reported through the 2020 Boundary and Annexation Survey (BAS) and Boundary Validation Program (BVP). The boundaries shown on this map are for Census Bureau statistical data collection and tabulation purposes only; their depiction and designation for statistical purposes does not constitute a determination of jurisdictional authority or rights of ownership or entitlement.

Data Source: U.S. Census Bureau's MAF/TIGER database (TAB20), November 2020
Created by Geography Division: December 09, 2020

U.S. DEPARTMENT OF COMMERCE U.S. Census Bureau

Projection: Albers Equal Area Conic
Datum: NAD 83
Spheroid: GRS 80
1st Standard Parallel: 32 34 29
2nd Standard Parallel: 34 41 14
Central Meridian: -80 37 55
Latitude of Projection's Origin: 32 02 47
False Easting: 0
False Northing: 0

0 0.6 1.2 1.8 2.4 3 Kilometers
0 0.4 0.8 1.2 1.6 2 Miles
The plotted map scale is 1:20,000

N W E S

Boundary and Annexation Survey (BAS) ID: 24501500000
BAS Submission Deadline: March 1, 2021

PDF versions of the BAS maps are available at:
www.census.gov/programs-surveys/bas/geographies.html

For more information, or to request additional maps, please email geo.bas@census.gov, call 1-800-972-5651, or visit www.census.gov/programs-surveys/bas.html.

United States Census Bureau

GOVERNMENTAL UNIT REFERENCE MAP (2020): Berkeley County, SC

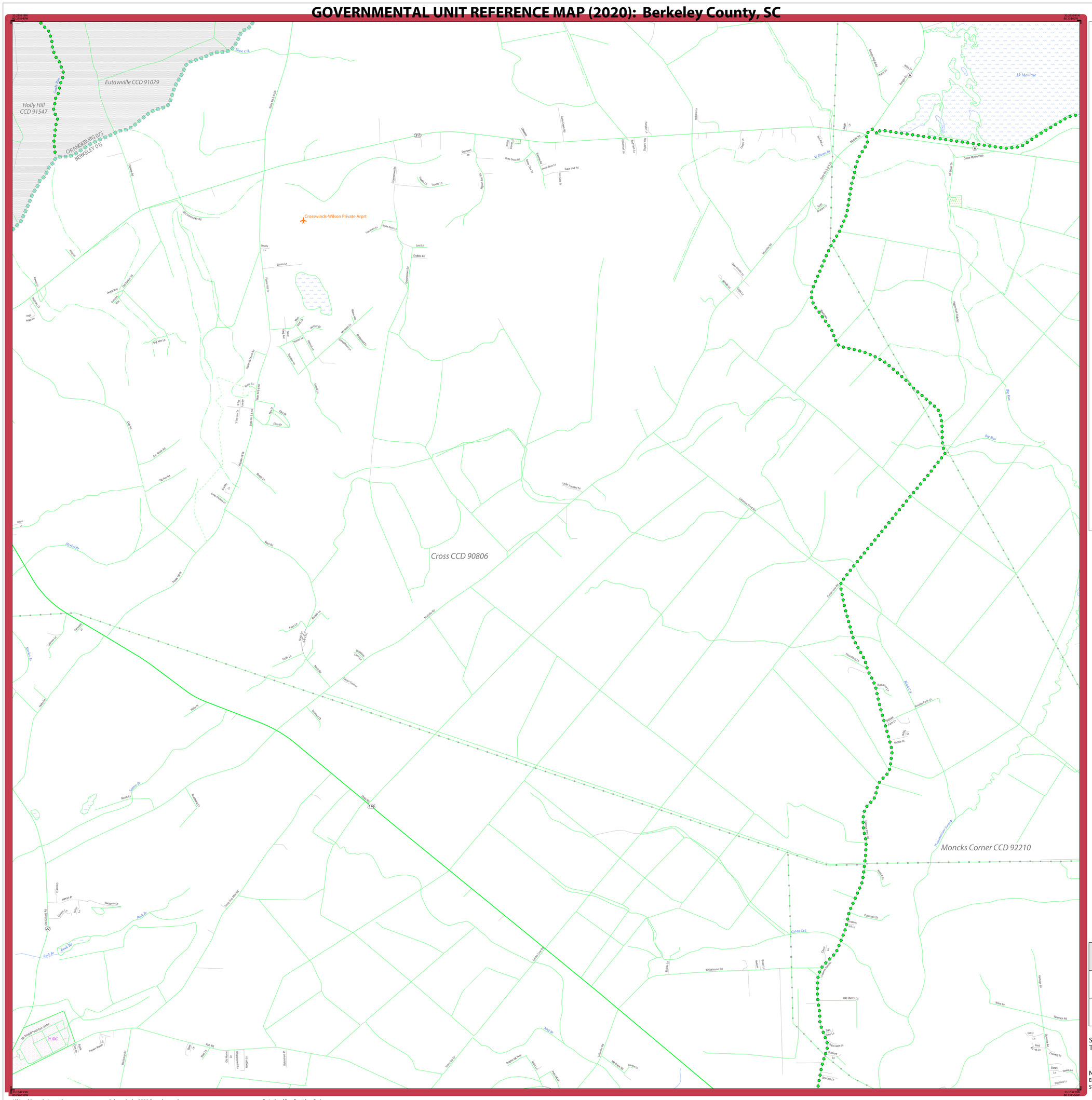

LEGEND

SYMBOL DESCRIPTION	SYMBOL	LABEL STYLE
Federal American Indian Reservation		L'ANSE RESERVATION (TA 1880)
Off-Reservation Trust Land		T1880
American Indian Tribal Subdivision		SHONTO (620)
Alaska Native Regional Corporation (ANRC)		NANA ANRC 52120
State (or statistically equivalent entity)		NEW YORK 36
County (or statistically equivalent entity)		ERIE 029
Minor Civil Division (MCD)[1]		Lee town 41460
Census County Division (CCD)[2]		Jemez CCD 91650
Consolidated City		MILFORD 47500
Incorporated Place[3]		Davis 18100
Census Designated Place (CDP)[2]		Cochiti 16560

DESCRIPTION	SYMBOL	DESCRIPTION	SYMBOL
Interstate	I-5	Water Body	Pleasant Lake
U.S. Highway	US-2	Swamp or Marsh	Okefenokee Swamp
State Highway	SR-4	Glacier	Bering Glacier
Other Road	Marsh Ln	Airport, Airfield, or Helicopter Landing Pad	O'Ondárd Airport
Cul-de-sac		College or University	Coll/Univ
Circle		Military	Fort Belvoir
Geographic Offset or Corridor		Prison or Juvenile Detention Center	P/JDC
4WD Trail, Stairway, Alley, Walkway, or Ferry		Cemetery	Powell Cmtry
Railroad	Southern RR	Golf Course	Pinehurst GlfCrs
Pipeline or Power Line		National Park or Forest	Yosemite NP
Ridge or Fence		Other Park	St Francis Park
Property Line or Nonvisible Boundary		Outside Subject Area	
Perennial Stream	Tumbling Cr	Inset Area	A1
Intermittent Stream	Piney Cr		
Mountain Peak or Hill	Mt. Baker		

Where state, county, and/or MCD/CCD boundaries coincide, the map shows the boundary symbol for only the highest-ranking of these boundaries. Where American Indian reservation and American Indian tribal subdivision boundaries coincide, the map shows only the American Indian reservation boundaries.

Entity names are followed by either their FIPS code or census code; parentheses indicate a census code.

1 'MCD*' indicates a false MCD. These are for Census Bureau use only.

2 The CCD and CDP boundaries represent statistical entities only and are not updated through the BAS.

3 Incorporated place name color corresponds to the incorporated place fill color.

Due to space limitations, some road names, along with other feature and geography names on the map, may not be shown.

The Census Bureau stores primary and alternate road names, but only primary road names are used to label the roads on these maps.

Key to Adjacent Sheets

	4	5
9	10	11
16	17	18

Sheet Location within Entity

Sheet 10 of 27 PARENT sheets
Total Sheets: 31 (Index 1; Parent 27; Inset 3)

NAME: Berkeley County (015)
ENTITY TYPE: County or statistically equivalent entity
ST: South Carolina (45)

INDEX OR PARENT SHEET #: 010
INSET SHEET #: 000000

2020 COUNTY REF MAP (PARENT)

5340245015000001000000

All legal boundaries and names are as reported through the 2020 Boundary and Annexation Survey (BAS) and Boundary Validation Program (BVP). The boundaries shown on this map are for Census Bureau statistical data collection and tabulation purposes only; their depiction and designation for statistical purposes does not constitute a determination of jurisdictional authority or rights of ownership or entitlement.

Data Source: U.S. Census Bureau's MAF/TIGER database (TAB20), November 2020
Created by Geography Division: December 09, 2020

U.S. DEPARTMENT OF COMMERCE U.S. Census Bureau

Projection: Albers Equal Area Conic
Datum: NAD 83
Spheroid: GRS 80
1st Standard Parallel: 32 34 29
2nd Standard Parallel: 34 41 14
Central Meridian: -80 37 55
Latitude of Projection's Origin: 32 02 47
False Easting: 0
False Northing: 0

0 0.6 1.2 1.8 2.4 3 Kilometers
0 0.4 0.8 1.2 1.6 2 Miles
The plotted map scale is 1:20,000

N W E S

Boundary and Annexation Survey (BAS) ID: 24501500000
BAS Submission Deadline: March 1, 2021

PDF versions of the BAS maps are available at:
www.census.gov/programs-surveys/bas/geographies.html

For more information, or to request additional maps, please email geo.bas@census.gov, call 1-800-972-5651, or visit www.census.gov/programs-surveys/bas.html.

United States Census Bureau

GOVERNMENTAL UNIT REFERENCE MAP (2020): Berkeley County, SC

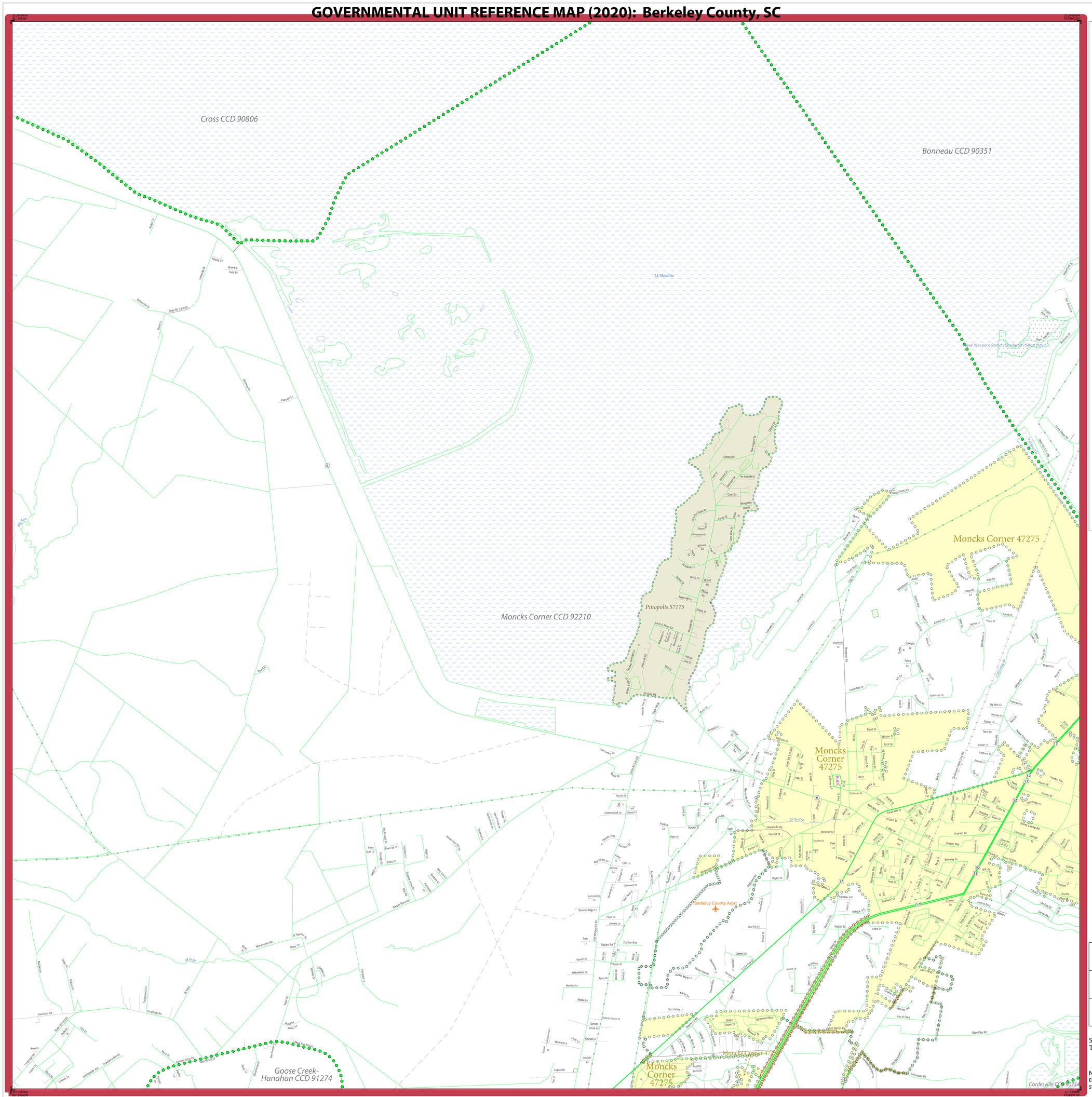

LEGEND

SYMBOL DESCRIPTION	SYMBOL	LABEL STYLE
Federal American Indian Reservation		L'ANSE RESERVATION (TA 1880)
Off-Reservation Trust Land		T1880
American Indian Tribal Subdivision		SHONTO (620)
Alaska Native Regional Corporation (ANRC)		NANA ANRC 52120
State (or statistically equivalent entity)		NEW YORK 36
County (or statistically equivalent entity)		ERIE 029
Minor Civil Division (MCD)[1]		Lee town 41460
Census County Division (CCD)[2]		Jemez CCD 91650
Consolidated City		MILFORD 47500
Incorporated Place[3]		Davis 18100
Census Designated Place (CDP)[2]		Cochiti 16560

DESCRIPTION	SYMBOL	DESCRIPTION	SYMBOL
Interstate	I	Water Body	Pleasant Lake
U.S. Highway	2	Swamp or Marsh	Okefenokee Swamp
State Highway	4	Glacier	Bering Glacier
Other Road	Marsh Ln	Airport, Airfield, or Helicopter Landing Pad	Donald Airfield
Cul-de-sac		College or University	Coll/Univ
Circle		Military	Fort Belvoir
Geographic Offset or Corridor		Prison or Juvenile Detention Center	PJDC
4WD Trail, Stairway, Alley, Walkway, or Ferry		Cemetery	Powell Cmtry
Railroad	Southern RR	Golf Course	Pinehurst GlfCrs
Pipeline or Power Line		National Park or Forest	Yosemite NP
Ridge or Fence		Other Park	St Francis Park
Property Line or Nonvisible Boundary		Outside Subject Area	
Perennial Stream	Tumbling Cr	Inset Area	A1
Intermittent Stream	Piney Cr		
Mountain Peak or Hill	Mt. Baker		

Where state, county, and/or MCD/CCD boundaries coincide, the map shows the boundary symbol for only the highest-ranking of these boundaries. Where American Indian reservation and American Indian tribal subdivision boundaries coincide, the map shows only the American Indian reservation boundaries.

Entity names are followed by either their FIPS code or census code; parentheses indicate a census code.

1 'MCD*' indicates a false MCD. These are for Census Bureau use only.

2 The CCD and CDP boundaries represent statistical entities only and are not updated through the BAS.

3 Incorporated place name color corresponds to the incorporated place fill color.

Due to space limitations, some road names, along with other feature and geography names on the map, may not be shown.

The Census Bureau stores primary and alternate road names, but only primary road names are used to label the roads on these maps.

Key to Adjacent Sheets

4	5	6
10	11	12
17	18	19

Sheet Location within Entity

Sheet 11 of 27 PARENT sheets
Total Sheets: 31 (Index 1; Parent 27; Inset 3)

NAME: Berkeley County (015)
ENTITY TYPE: County or statistically equivalent entity
ST: South Carolina (45)

INDEX OR PARENT SHEET #: 011
INSET SHEET #: 000000

2020 COUNTY REF MAP (PARENT)

5340245015000000011000000

All legal boundaries and names are as reported through the 2020 Boundary and Annexation Survey (BAS) and Boundary Validation Program (BVP). The boundaries shown on this map are for Census Bureau statistical data collection and tabulation purposes only; their depiction and designation for statistical purposes does not constitute a determination of jurisdictional authority or rights of ownership or entitlement.

Data Source: U.S. Census Bureau's MAF/TIGER database (TAB20), November 2020
Created by Geography Division: December 09, 2020

U.S. DEPARTMENT OF COMMERCE U.S. Census Bureau

Projection: Albers Equal Area Conic
Datum: NAD 83
Spheroid: GRS 80
1st Standard Parallel: 32 34 29
2nd Standard Parallel: 34 41 14
Central Meridian: -80 37 55
Latitude of Projection's Origin: 32 02 47
False Easting: 0
False Northing: 0

0 0.6 1.2 1.8 2.4 3 Kilometers
0 0.4 0.8 1.2 1.6 2 Miles
The plotted map scale is 1:20,000

N W E S

Boundary and Annexation Survey (BAS) ID: 24501500000
BAS Submission Deadline: March 1, 2021

PDF versions of the BAS maps are available at: www.census.gov/programs-surveys/bas/geographies.html

For more information, or to request additional maps, please email geo.bas@census.gov, call 1-800-972-5651, or visit www.census.gov/programs-surveys/bas.html.

United States Census Bureau

GOVERNMENTAL UNIT REFERENCE MAP (2020): Berkeley County, SC

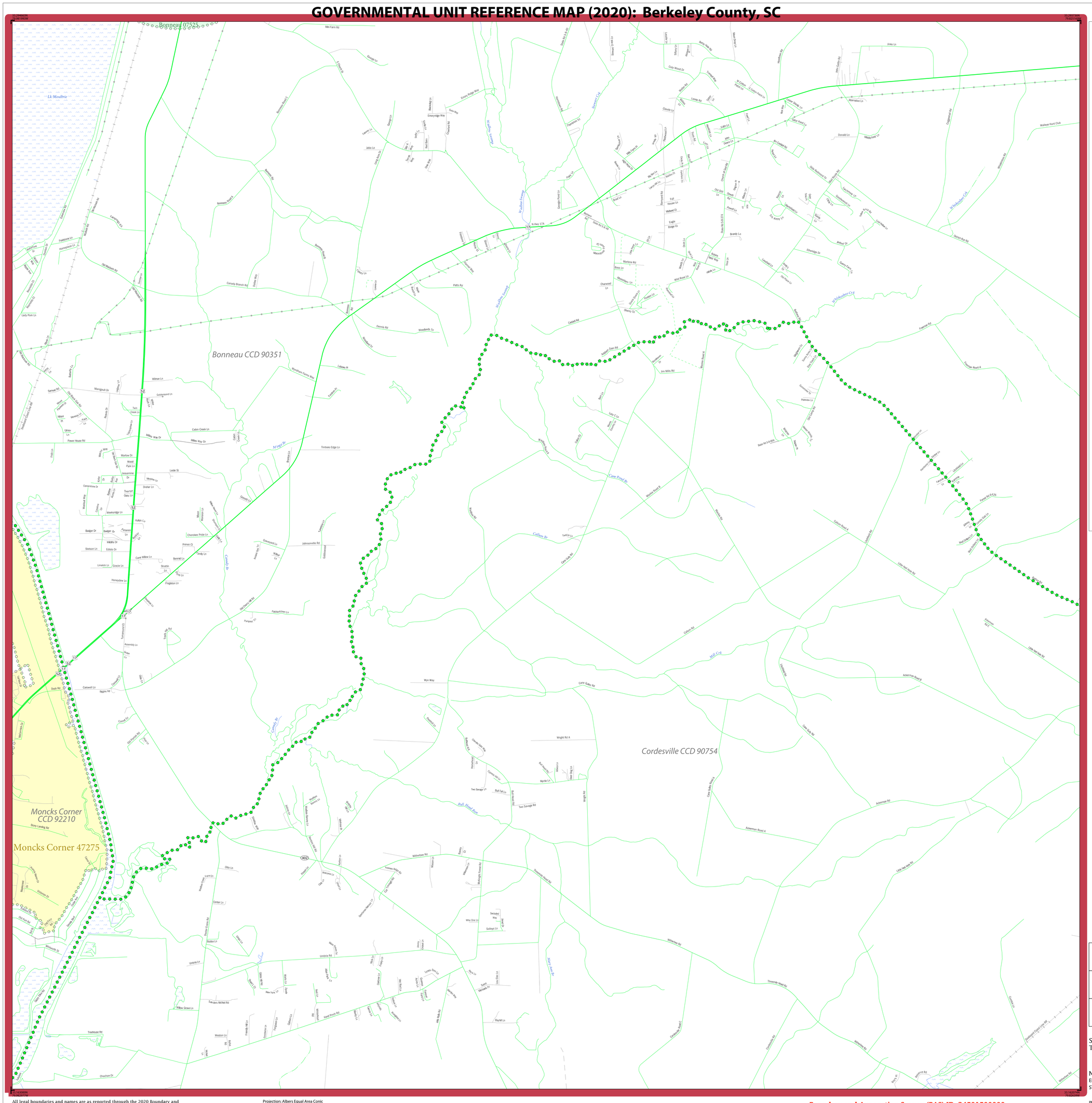
Bonneau 07525
Bonneau CCD 90351
Cordesville CCD 90754
Moncks Corner CCD 92210
Moncks Corner 47275
Lk Moultrie
Wadboo Swamp
Wildcat Swamp
Tumbling Cr
Piney Cr
Mill Crk
Bull Head Bay
Mary Ann Br
Cane Pond Br
Cainoy Br
Cainoy Br
Cainoy Br
Collins Br
Mill Br
Cypress Crk
Wildcat Crk
Wadboo Crk
N Hwy 17A
Bonneau Rd
Cypress Rd
Old Mathews Rd
Lake Moultrie Rd
Bonneau Road A
Cane Pond Rd
Macedo Road A
Cordesville Road A
Ackerman Road A
Ackerman Rd
Cane Gully Rd
Cainoy Rd
Collins Rd
Cainoy Br
Wyn Way
Wright Rd A
Wright Rd
Two Savage Rd
Bull Tail Ln
Myrtle Ln
Bull Head Bay
Cypress Hill Ln
Cypress Hill Rd
Cypress Rd
Witherbee Rd
Pleasant Hill Rd
Midnight Pond Rd
Threemile Head Rd
Wintergreen Rd
Wintergreen Rd
Cainoy Br
Cainoy Br
Cainoy Br

GOVERNMENTAL UNIT REFERENCE MAP (2020): Berkeley County, SC

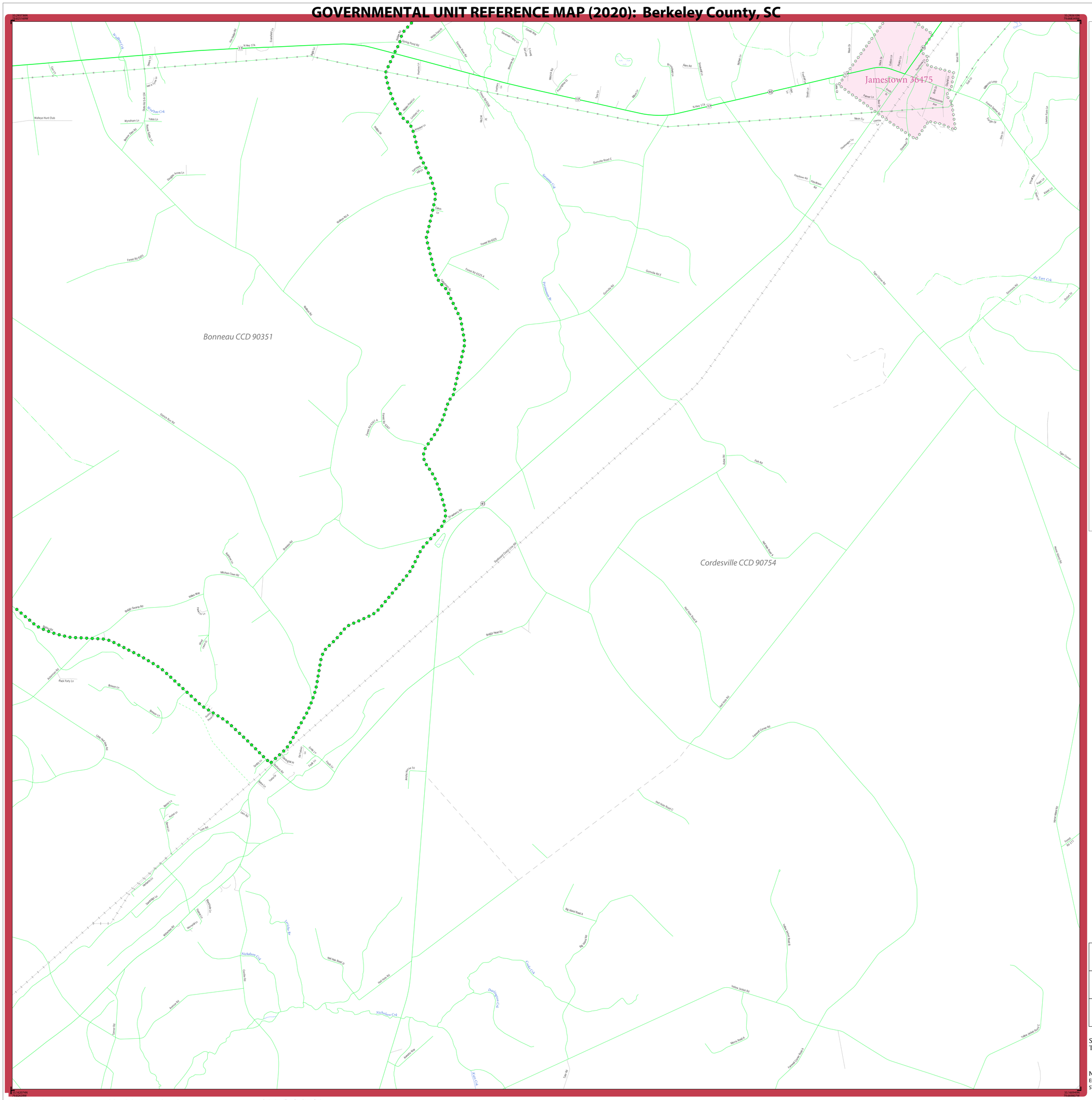

LEGEND

SYMBOL DESCRIPTION	SYMBOL	LABEL STYLE
Federal American Indian Reservation		L'ANSE RESERVATION (TA 1880)
Off-Reservation Trust Land		T1880
American Indian Tribal Subdivision		SHONTO (620)
Alaska Native Regional Corporation (ANRC)		NANA ANRC 52120
State (or statistically equivalent entity)		NEW YORK 36
County (or statistically equivalent entity)		ERIE 029
Minor Civil Division (MCD)[1]		Lee town 41460
Census County Division (CCD)[2]		Jemez CCD 91650
Consolidated City		MILFORD 47500
Incorporated Place[3]		Davis 18100
Census Designated Place (CDP)[2]		Cochiti 16560

DESCRIPTION	SYMBOL
Interstate	5
U.S. Highway	2
State Highway	4
Other Road	Marsh Ln
Cul-de-sac	
Circle	
Geographic Offset or Corridor	
4WD Trail, Stairway, Alley, Walkway, or Ferry	
Railroad	Southern RR
Pipeline or Power Line	
Ridge or Fence	
Property Line or Nonvisible Boundary	
Perennial Stream	Tumbling Cr
Intermittent Stream	Piney Cr
Mountain Peak or Hill	Mt. Baker

DESCRIPTION	SYMBOL
Water Body	Pleasant Lake
Swamp or Marsh	Okefenokee Swamp
Glacier	Bering Glacier
Airport, Airfield, or Helicopter Landing Pad	Dónard Airfield
College or University	Coll/Univ
Military	Fort Belvoir
Prison or Juvenile Detention Center	P/JDC
Cemetery	Powell Cmtry
Golf Course	Pinehurst GlfCrs
National Park or Forest	Yosemite NP
Other Park	St Francis Park
Outside Subject Area	
Inset Area	A1

Where state, county, and/or MCD/CCD boundaries coincide, the map shows the boundary symbol for only the highest-ranking of these boundaries. Where American Indian reservation and American Indian tribal subdivision boundaries coincide, the map shows only the American Indian reservation boundaries.

Entity names are followed by either their FIPS code or census code; parentheses indicate a census code.

1 'MCD*' indicates a false MCD. These are for Census Bureau use only.

2 The CCD and CDP boundaries represent statistical entities only and are not updated through the BAS.

3 Incorporated place name color corresponds to the incorporated place fill color.

Due to space limitations, some road names, along with other feature and geography names on the map, may not be shown.

The Census Bureau stores primary and alternate road names, but only primary road names are used to label the roads on these maps.

Key to Adjacent Sheets

6	7	8
12	13	14
19	20	21

Sheet Location within Entity

Sheet 13 of 27 PARENT sheets
Total Sheets: 31 (Index 1; Parent 27; Inset 3)

NAME: Berkeley County (015)
ENTITY TYPE: County or statistically equivalent entity
ST: South Carolina (45)

INDEX OR PARENT SHEET #: 013
INSET SHEET #: 000000

2020 COUNTY REF MAP (PARENT)

5340245015000000013000000

All legal boundaries and names are as reported through the 2020 Boundary and Annexation Survey (BAS) and Boundary Validation Program (BVP). The boundaries shown on this map are for Census Bureau statistical data collection and tabulation purposes only; their depiction and designation for statistical purposes does not constitute a determination of jurisdictional authority or rights of ownership or entitlement.

Data Source: U.S. Census Bureau's MAF/TIGER database (TAB20), November 2020
Created by Geography Division: December 09, 2020

U.S. DEPARTMENT OF COMMERCE U.S. Census Bureau

Projection: Albers Equal Area Conic
Datum: NAD 83
Spheroid: GRS 80
1st Standard Parallel: 32 34 29
2nd Standard Parallel: 34 41 14
Central Meridian: -80 37 55
Latitude of Projection's Origin: 32 02 47
False Easting: 0
False Northing: 0

0 0.6 1.2 1.8 2.4 3 Kilometers
0 0.4 0.8 1.2 1.6 2 Miles
The plotted map scale is 1:20,000

N W E S

Boundary and Annexation Survey (BAS) ID: 24501500000
BAS Submission Deadline: March 1, 2021

PDF versions of the BAS maps are available at: www.census.gov/programs-surveys/bas/geographies.html

For more information, or to request additional maps, please email geo.bas@census.gov, call 1-800-972-5651, or visit www.census.gov/programs-surveys/bas.html.

GOVERNMENTAL UNIT REFERENCE MAP (2020): Berkeley County, SC

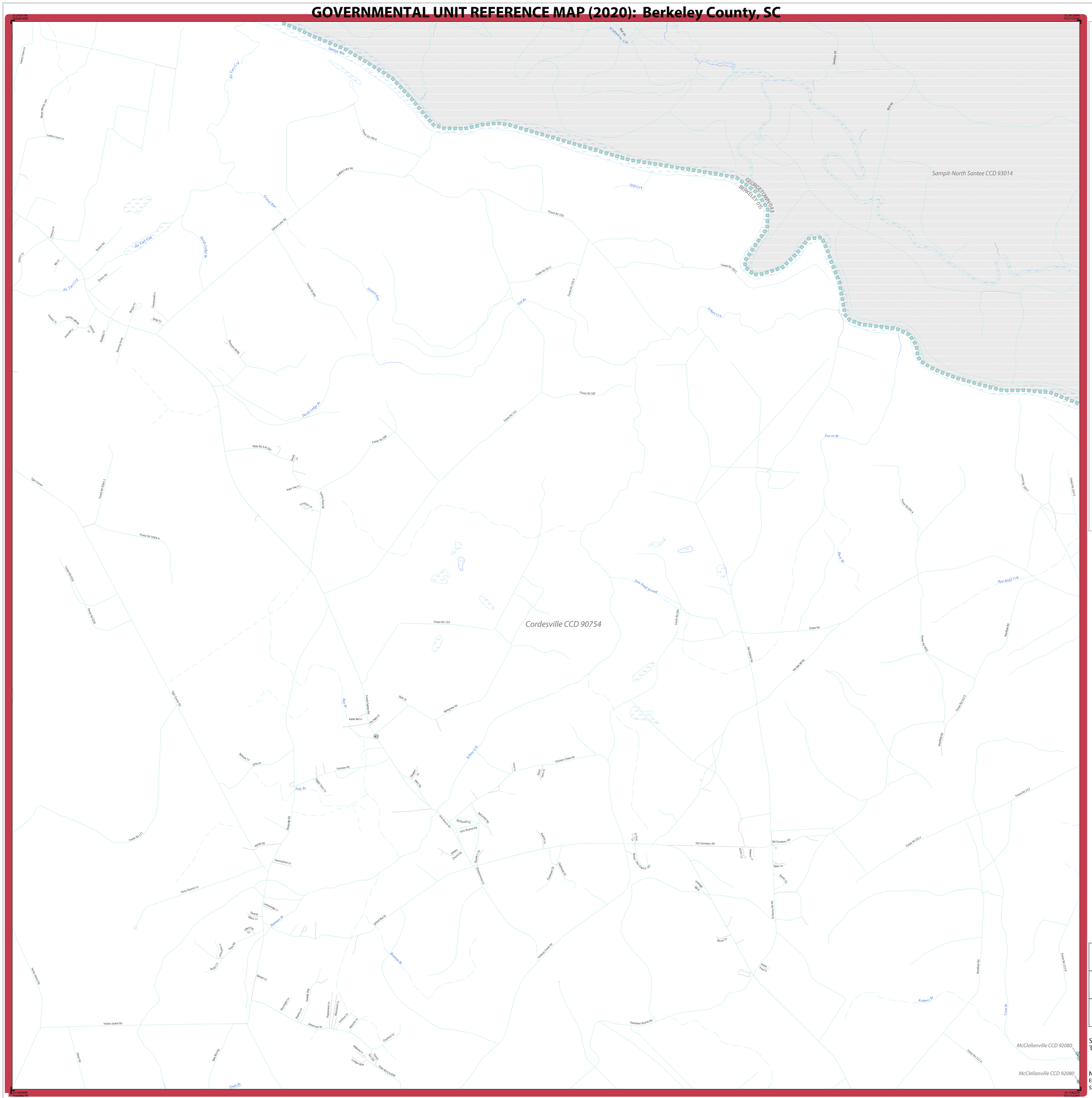
Sampit-North Santee CCD 93014
Cordesville CCD 90754
McClellanville CCD 92080
GEORGETOWN 043
BERKELEY 015
Santee Riv
Mill Crk
Echaw Crk
Pole Br
Brabham Br
Red Bluff Crk
Cuzn Br
Keepers Br
Thompson Brands Rd
Old Cemetery Rd
Forest Rd 153
Forest Rd 150
Forest Rd 192
Forest Rd 151
Forest Rd 209
Forest Rd 212
Forest Rd 212.D
Forest Rd 212.F
Forest Rd 212.A
Forest Rd 212.B
Forest Rd 212.D
Forest Rd 212.E
Forest Rd 212.G
Forest Rd 212.H
Forest Rd 212.I
Forest Rd 212.J
Forest Rd 212.K
Forest Rd 212.L
Forest Rd 212.M
Forest Rd 212.N
Forest Rd 212.O
Forest Rd 212.P
Forest Rd 212.Q
Forest Rd 212.R
Forest Rd 212.S
Forest Rd 212.T
Forest Rd 212.U
Forest Rd 212.V
Forest Rd 212.W
Forest Rd 212.X
Forest Rd 212.Y
Forest Rd 212.Z
Forest Rd 212.AA
Forest Rd 212.AB
Forest Rd 212.AC
Forest Rd 212.AD
Forest Rd 212.AE
Forest Rd 212.AF
Forest Rd 212.AG
Forest Rd 212.AH
Forest Rd 212.AI
Forest Rd 212.AJ
Forest Rd 212.AK
Forest Rd 212.AL
Forest Rd 212.AM
Forest Rd 212.AN
Forest Rd 212.AO
Forest Rd 212.AP
Forest Rd 212.AQ
Forest Rd 212.AR
Forest Rd 212.AS
Forest Rd 212.AT
Forest Rd 212.AU
Forest Rd 212.AV
Forest Rd 212.AW
Forest Rd 212.AX
Forest Rd 212.AY
Forest Rd 212.AZ
Forest Rd 212.BA
Forest Rd 212.BB
Forest Rd 212.BC
Forest Rd 212.BD
Forest Rd 212.BE
Forest Rd 212.BF
Forest Rd 212.BG
Forest Rd 212.BH
Forest Rd 212.BI
Forest Rd 212.BJ
Forest Rd 212.BK
Forest Rd 212.BL
Forest Rd 212.BM
Forest Rd 212.BN
Forest Rd 212.BO
Forest Rd 212.BP
Forest Rd 212.BQ
Forest Rd 212.BR
Forest Rd 212.BS
Forest Rd 212.BT
Forest Rd 212.BU
Forest Rd 212.BV
Forest Rd 212.BW
Forest Rd 212.BX
Forest Rd 212.BY
Forest Rd 212.BZ
Forest Rd 212.CA
Forest Rd 212.CB
Forest Rd 212.CC
Forest Rd 212.CD
Forest Rd 212.CE
Forest Rd 212.CF
Forest Rd 212.CG
Forest Rd 212.CH
Forest Rd 212.CI
Forest Rd 212.CJ
Forest Rd 212.CK
Forest Rd 212.CL
Forest Rd 212.CM
Forest Rd 212.CN
Forest Rd 212.CO
Forest Rd 212.CP
Forest Rd 212.CQ
Forest Rd 212.CR
Forest Rd 212.CS
Forest Rd 212.CT
Forest Rd 212.CU
Forest Rd 212.CV
Forest Rd 212.CW
Forest Rd 212.CX
Forest Rd 212.CY
Forest Rd 212.CZ
Forest Rd 212.DA
Forest Rd 212.DB
Forest Rd 212.DC
Forest Rd 212.DD
Forest Rd 212.DE
Forest Rd 212.DF
Forest Rd 212.DG
Forest Rd 212.DH
Forest Rd 212.DI
Forest Rd 212.DJ
Forest Rd 212.DK
Forest Rd 212.DL
Forest Rd 212.DM
Forest Rd 212.DN
Forest Rd 212.DO
Forest Rd 212.DP
Forest Rd 212.DQ
Forest Rd 212.DR
Forest Rd 212.DS
Forest Rd 212.DT
Forest Rd 212.DU
Forest Rd 212.DV
Forest Rd 212.DW
Forest Rd 212.DX
Forest Rd 212.DY
Forest Rd 212.DZ
Forest Rd 212.EA
Forest Rd 212.EB
Forest Rd 212.EC
Forest Rd 212.ED
Forest Rd 212.EE
Forest Rd 212.EF
Forest Rd 212.EG
Forest Rd 212.EH
Forest Rd 212.EI
Forest Rd 212.EJ
Forest Rd 212.EK
Forest Rd 212.EL
Forest Rd 212.EM
Forest Rd 212.EN
Forest Rd 212.EO
Forest Rd 212.EP
Forest Rd 212.EQ
Forest Rd 212.ER
Forest Rd 212.ES
Forest Rd 212.ET
Forest Rd 212.EU
Forest Rd 212.EV
Forest Rd 212.EW
Forest Rd 212.EX
Forest Rd 212.EY
Forest Rd 212.EZ
Forest Rd 212.FA
Forest Rd 212.FB
Forest Rd 212.FC
Forest Rd 212.FD
Forest Rd 212.FE
Forest Rd 212.FF
Forest Rd 212.FG
Forest Rd 212.FH
Forest Rd 212.FI
Forest Rd 212.FJ
Forest Rd 212.FK
Forest Rd 212.FL
Forest Rd 212.FM
Forest Rd 212.FN
Forest Rd 212.FO
Forest Rd 212.FP
Forest Rd 212.FQ
Forest Rd 212.FR
Forest Rd 212.FS
Forest Rd 212.FT
Forest Rd 212.FU
Forest Rd 212.FV
Forest Rd 212.FW
Forest Rd 212.FX
Forest Rd 212.FY
Forest Rd 212.FZ
Forest Rd 212.GA
Forest Rd 212.GB
Forest Rd 212.GC
Forest Rd 212.GD
Forest Rd 212.GE
Forest Rd 212.GF
Forest Rd 212.GG
Forest Rd 212.GH
Forest Rd 212.GI
Forest Rd 212.GJ
Forest Rd 212.GK
Forest Rd 212.GL
Forest Rd 212.GM
Forest Rd 212.GN
Forest Rd 212.GO
Forest Rd 212.GP
Forest Rd 212.GQ
Forest Rd 212.GR
Forest Rd 212.GS
Forest Rd 212.GT
Forest Rd 212.GU
Forest Rd 212.GV
Forest Rd 212.GW
Forest Rd 212.GX
Forest Rd 212.GY
Forest Rd 212.GZ
Forest Rd 212.HA
Forest Rd 212.HB
Forest Rd 212.HC
Forest Rd 212.HD
Forest Rd 212.HE
Forest Rd 212.HF
Forest Rd 212.HG
Forest Rd 212.HH
Forest Rd 212.HI
Forest Rd 212.HJ
Forest Rd 212.HK
Forest Rd 212.HL
Forest Rd 212.HM
Forest Rd 212.HN
Forest Rd 212.HO
Forest Rd 212.HP
Forest Rd 212.HQ
Forest Rd 212.HR
Forest Rd 212.HS
Forest Rd 212.HT
Forest Rd 212.HU
Forest Rd 212.HV
Forest Rd 212.HW
Forest Rd 212.HX
Forest Rd 212.HY
Forest Rd 212.HZ
Forest Rd 212.IA
Forest Rd 212.IB
Forest Rd 212.IC
Forest Rd 212.ID
Forest Rd 212.IE
Forest Rd 212.IF
Forest Rd 212.IG
Forest Rd 212.IH
Forest Rd 212.II
Forest Rd 212.IJ
Forest Rd 212.IK
Forest Rd 212.IL
Forest Rd 212.IM
Forest Rd 212.IN
Forest Rd 212.IO
Forest Rd 212.IP
Forest Rd 212.IQ
Forest Rd 212.IR
Forest Rd 212.IS
Forest Rd 212.IT
Forest Rd 212.IU
Forest Rd 212.IV
Forest Rd 212.IW
Forest Rd 212.IX
Forest Rd 212.IY
Forest Rd 212.IZ
Forest Rd 212.JA
Forest Rd 212.JB
Forest Rd 212.JC
Forest Rd 212.JD
Forest Rd 212.JE
Forest Rd 212.JF
Forest Rd 212.JG
Forest Rd 212.JH
Forest Rd 212.JI
Forest Rd 212.JJ
Forest Rd 212.JK
Forest Rd 212.JL
Forest Rd 212.JM
Forest Rd 212.JN
Forest Rd 212.JO
Forest Rd 212.JP
Forest Rd 212.JQ
Forest Rd 212.JR
Forest Rd 212.JS
Forest Rd 212.JT
Forest Rd 212.JU
Forest Rd 212.JV
Forest Rd 212.JW
Forest Rd 212.JX
Forest Rd 212.JY
Forest Rd 212.JZ
Forest Rd 212.KA
Forest Rd 212.KB
Forest Rd 212.KC
Forest Rd 212.KD
Forest Rd 212.KE
Forest Rd 212.KF
Forest Rd 212.KG
Forest Rd 212.KH
Forest Rd 212.KI
Forest Rd 212.KJ
Forest Rd 212.KK
Forest Rd 212.KL
Forest Rd 212.KM
Forest Rd 212.KN
Forest Rd 212.KO
Forest Rd 212.KP
Forest Rd 212.KQ
Forest Rd 212.KR
Forest Rd 212.KS
Forest Rd 212.KT
Forest Rd 212.KU
Forest Rd 212.KV
Forest Rd 212.KW
Forest Rd 212.KX
Forest Rd 212.KY
Forest Rd 212.KZ
Forest Rd 212.LA
Forest Rd 212.LB
Forest Rd 212.LC
Forest Rd 212.LD
Forest Rd 212.LE
Forest Rd 212.LF
Forest Rd 212.LG
Forest Rd 212.LH
Forest Rd 212.LI
Forest Rd 212.LJ
Forest Rd 212.LK
Forest Rd 212.LL
Forest Rd 212.LM
Forest Rd 212.LN
Forest Rd 212.LO
Forest Rd 212.LP
Forest Rd 212.LQ
Forest Rd 212.LR
Forest Rd 212.LS
Forest Rd 212.LT
Forest Rd 212.LU
Forest Rd 212.LV
Forest Rd 212.LW
Forest Rd 212.LX
Forest Rd 212.LY
Forest Rd 212.LZ
Forest Rd 212.MA
Forest Rd 212.MB
Forest Rd 212.MC
Forest Rd 212.MD
Forest Rd 212.ME
Forest Rd 212.MF
Forest Rd 212.MG
Forest Rd 212.MH
Forest Rd 212.MI
Forest Rd 212.MJ
Forest Rd 212.MK
Forest Rd 212.ML
Forest Rd 212.MM
Forest Rd 212.MN
Forest Rd 212.MO
Forest Rd 212.MP
Forest Rd 212.MQ
Forest Rd 212.MR
Forest Rd 212.MS
Forest Rd 212.MT
Forest Rd 212.MU
Forest Rd 212.MV
Forest Rd 212.MW
Forest Rd 212.MX
Forest Rd 212.MY
Forest Rd 212.MZ
Forest Rd 212.NA
Forest Rd 212.NB
Forest Rd 212.NC
Forest Rd 212.ND
Forest Rd 212.NE
Forest Rd 212.NF
Forest Rd 212.NG
Forest Rd 212.NH
Forest Rd 212.NI
Forest Rd 212.NJ
Forest Rd 212.NK
Forest Rd 212.NL
Forest Rd 212.NM
Forest Rd 212.NN
Forest Rd 212.NO
Forest Rd 212.NP
Forest Rd 212.NQ
Forest Rd 212.NR
Forest Rd 212.NS
Forest Rd 212.NT
Forest Rd 212.NU
Forest Rd 212.NV
Forest Rd 212.NW
Forest Rd 212.NX
Forest Rd 212.NY
Forest Rd 212.NZ
Forest Rd 212.OA
Forest Rd 212.OB
Forest Rd 212.OC
Forest Rd 212.OD
Forest Rd 212.OE
Forest Rd 212.OF
Forest Rd 212.OG
Forest Rd 212.OH
Forest Rd 212.OI
Forest Rd 212.OJ
Forest Rd 212.OK
Forest Rd 212.OL
Forest Rd 212.OM
Forest Rd 212.ON
Forest Rd 212.OO
Forest Rd 212.OP
Forest Rd 212.OQ
Forest Rd 212.OR
Forest Rd 212.OS
Forest Rd 212.OT
Forest Rd 212.OU
Forest Rd 212.OV
Forest Rd 212.OW
Forest Rd 212.OX
Forest Rd 212.OY
Forest Rd 212.OZ
Forest Rd 212.PA
Forest Rd 212.PB
Forest Rd 212.PC
Forest Rd 212.PD
Forest Rd 212.PE
Forest Rd 212.PF
Forest Rd 212.PG
Forest Rd 212.PH
Forest Rd 212.PI
Forest Rd 212.PJ
Forest Rd 212.PK
Forest Rd 212.PL
Forest Rd 212.PM
Forest Rd 212.PN
Forest Rd 212.PO
Forest Rd 212.PP
Forest Rd 212.PQ
Forest Rd 212.PR
Forest Rd 212.PS
Forest Rd 212.PT
Forest Rd 212.PU
Forest Rd 212.PV
Forest Rd 212.PW
Forest Rd 212.PX
Forest Rd 212.PY
Forest Rd 212.PZ
Forest Rd 212.QA
Forest Rd 212.QB
Forest Rd 212.QC
Forest Rd 212.QD
Forest Rd 212.QE
Forest Rd 212.QF
Forest Rd 212.QG
Forest Rd 212.QH
Forest Rd 212.QI
Forest Rd 212.QJ
Forest Rd 212.QK
Forest Rd 212.QL
Forest Rd 212.QM
Forest Rd 212.QN
Forest Rd 212.QO
Forest Rd 212.QP
Forest Rd 212.QQ
Forest Rd 212.QR
Forest Rd 212.QS
Forest Rd 212.QT
Forest Rd 212.QU
Forest Rd 212.QV
Forest Rd 212.QW
Forest Rd 212.QX
Forest Rd 212.QY
Forest Rd 212.QZ
Forest Rd 212.RA
Forest Rd 212.RB
Forest Rd 212.RC
Forest Rd 212.RD
Forest Rd 212.RE
Forest Rd 212.RF
Forest Rd 212.RG
Forest Rd 212.RH
Forest Rd 212.RI
Forest Rd 212.RJ
Forest Rd 212.RK
Forest Rd 212.RL
Forest Rd 212.RM
Forest Rd 212.RN
Forest Rd 212.RO
Forest Rd 212.RP
Forest Rd 212.RQ
Forest Rd 212.RR
Forest Rd 212.RS
Forest Rd 212.RT
Forest Rd 212.RU
Forest Rd 212.RV
Forest Rd 212.RW
Forest Rd 212.RX
Forest Rd 212.RY
Forest Rd 212.RZ
Forest Rd 212.SA
Forest Rd 212.SB
Forest Rd 212.SC
Forest Rd 212.SD
Forest Rd 212.SE
Forest Rd 212.SF
Forest Rd 212.SG
Forest Rd 212.SH
Forest Rd 212.SI
Forest Rd 212.SJ
Forest Rd 212.SK
Forest Rd 212.SL
Forest Rd 212.SM
Forest Rd 212.SN
Forest Rd 212.SO
Forest Rd 212.SP
Forest Rd 212.SQ
Forest Rd 212.SR
Forest Rd 212.SS
Forest Rd 212.ST
Forest Rd 212.SU
Forest Rd 212.SV
Forest Rd 212.SW
Forest Rd 212.SX
Forest Rd 212.SY
Forest Rd 212.SZ
Forest Rd 212.TA
Forest Rd 212.TB
Forest Rd 212.TC
Forest Rd 212.TD
Forest Rd 212.TE
Forest Rd 212.TF
Forest Rd 212.TG
Forest Rd 212.TH
Forest Rd 212.TI
Forest Rd 212.TJ
Forest Rd 212.TK
Forest Rd 212.TL
Forest Rd 212.TM
Forest Rd 212.TN
Forest Rd 212.TO
Forest Rd 212.TP
Forest Rd 212.TQ
Forest Rd 212.TR
Forest Rd 212.TS
Forest Rd 212.TT
Forest Rd 212.TU
Forest Rd 212.TV
Forest Rd 212.TW
Forest Rd 212.TX
Forest Rd 212.TY
Forest Rd 212.TZ
Forest Rd 212.UA
Forest Rd 212.UB
Forest Rd 212.UC
Forest Rd 212.UD
Forest Rd 212.UE
Forest Rd 212.UF
Forest Rd 212.UG
Forest Rd 212.UH
Forest Rd 212.UI
Forest Rd 212.UJ
Forest Rd 212.UK
Forest Rd 212.UL
Forest Rd 212.UM
Forest Rd 212.UN
Forest Rd 212.UO
Forest Rd 212.UP
Forest Rd 212.UQ
Forest Rd 212.UR
Forest Rd 212.US
Forest Rd 212.UT
Forest Rd 212.UU
Forest Rd 212.UV
Forest Rd 212.UW
Forest Rd 212.UX
Forest Rd 212.UY
Forest Rd 212.UZ
Forest Rd 212.VA
Forest Rd 212.VB
Forest Rd 212.VC
Forest Rd 212.VD
Forest Rd 212.VE
Forest Rd 212.VF
Forest Rd 212.VG
Forest Rd 212.VH
Forest Rd 212.VI
Forest Rd 212.VJ
Forest Rd 212.VK
Forest Rd 212.VL
Forest Rd 212.VM
Forest Rd 212.VN
Forest Rd 212.VO
Forest Rd 212.VP
Forest Rd 212.VQ
Forest Rd 212.VR
Forest Rd 212.VS
Forest Rd 212.VT
Forest Rd 212.VU
Forest Rd 212.VV
Forest Rd 212.VW
Forest Rd 212.VX
Forest Rd 212.VY
Forest Rd 212.VZ
Forest Rd 212.WA
Forest Rd 212.WB
Forest Rd 212.WC
Forest Rd 212.WD
Forest Rd 212.WE
Forest Rd 212.WF
Forest Rd 212.WG
Forest Rd 212.WH
Forest Rd 212.WI
Forest Rd 212.WJ
Forest Rd 212.WK
Forest Rd 212.WL
Forest Rd 212.WM
Forest Rd 212.WN
Forest Rd 212.WO
Forest Rd 212.WP
Forest Rd 212.WQ
Forest Rd 212.WR
Forest Rd 212.WS
Forest Rd 212.WT
Forest Rd 212.WU
Forest Rd 212.WV
Forest Rd 212.WW
Forest Rd 212.WX
Forest Rd 212.WY
Forest Rd 212.WZ
Forest Rd 212.XA
Forest Rd 212.XB
Forest Rd 212.XC
Forest Rd 212.XD
Forest Rd 212.XE
Forest Rd 212.XF
Forest Rd 212.XG
Forest Rd 212.XH
Forest Rd 212.XI
Forest Rd 212.XJ
Forest Rd 212.XK
Forest Rd 212.XL
Forest Rd 212.XM
Forest Rd 212.XN
Forest Rd 212.XO
Forest Rd 212.XP
Forest Rd 212.XQ
Forest Rd 212.XR
Forest Rd 212.XS
Forest Rd 212.XT
Forest Rd 212.XU
Forest Rd 212.XV
Forest Rd 212.XW
Forest Rd 212.XX
Forest Rd 212.XY
Forest Rd 212.XZ
Forest Rd 212.YA
Forest Rd 212.YB
Forest Rd 212.YC
Forest Rd 212.YD
Forest Rd 212.YE
Forest Rd 212.YF
Forest Rd 212.YG
Forest Rd 212.YH
Forest Rd 212.YI
Forest Rd 212.YJ
Forest Rd 212.YK
Forest Rd 212.YL
Forest Rd 212.YM
Forest Rd 212.YN
Forest Rd 212.YO
Forest Rd 212.YP
Forest Rd 212.YQ
Forest Rd 212.YR
Forest Rd 212.YS
Forest Rd 212.YT
Forest Rd 212.YU
Forest Rd 212.YV
Forest Rd 212.YW
Forest Rd 212.YX
Forest Rd 212.YY
Forest Rd 212.YZ
Forest Rd 212.ZA
Forest Rd 212.ZB
Forest Rd 212.ZC
Forest Rd 212.ZD
Forest Rd 212.ZE
Forest Rd 212.ZF
Forest Rd 212.ZG
Forest Rd 212.ZH
Forest Rd 212.ZI
Forest Rd 212.ZJ
Forest Rd 212.ZK
Forest Rd 212.ZL
Forest Rd 212.ZM
Forest Rd 212.ZN
Forest Rd 212.ZO
Forest Rd 212.ZP
Forest Rd 212.ZQ
Forest Rd 212.ZR
Forest Rd 212.ZS
Forest Rd 212.ZT
Forest Rd 212.ZU
Forest Rd 212.ZV
Forest Rd 212.ZW
Forest Rd 212.ZX
Forest Rd 212.ZY
Forest Rd 212.ZZ
Forest Rd 212.AA
Forest Rd 212.AB
Forest Rd 212.AC
Forest Rd 212.AD
Forest Rd 212.AE
Forest Rd 212.AF
Forest Rd 212.AG
Forest Rd 212.AH
Forest Rd 212.AI
Forest Rd 212.AJ
Forest Rd 212.AK
Forest Rd 212.AL
Forest Rd 212.AM
Forest Rd 212.AN
Forest Rd 212.AO
Forest Rd 212.AP
Forest Rd 212.AQ
Forest Rd 212.AR
Forest Rd 212.AS
Forest Rd 212.AT
Forest Rd 212.AU
Forest Rd 212.AV
Forest Rd 212.AW
Forest Rd 212.AX
Forest Rd 212.AY
Forest Rd 212.AZ
Forest Rd 212.BA
Forest Rd 212.BB
Forest Rd 212.BC
Forest Rd 212.BD
Forest Rd 212.BE
Forest Rd 212.BF
Forest Rd 212.BG
Forest Rd 212.BH
Forest Rd 212.BI
Forest Rd 212.BJ
Forest Rd 212.BK
Forest Rd 212.BL
Forest Rd 212.BM
Forest Rd 212.BN
Forest Rd 212.BO
Forest Rd 212.BP
Forest Rd 212.BQ
Forest Rd 212.BR
Forest Rd 212.BS
Forest Rd 212.BT
Forest Rd 212.BU
Forest Rd 212.BV
Forest Rd 212.BW
Forest Rd 212.BX
Forest Rd 212.BY
Forest Rd 212.BZ
Forest Rd 212.CA
Forest Rd 212.CB
Forest Rd 212.CC
Forest Rd 212.CD
Forest Rd 212.CE
Forest Rd 212.CF
Forest Rd 212.CG
Forest Rd 212.CH
Forest Rd 212.CI
Forest Rd 212.CJ
Forest Rd 212.CK
Forest Rd 212.CL
Forest Rd 212.CM
Forest Rd 212.CN
Forest Rd 212.CO
Forest Rd 212.CP
Forest Rd 212.CQ
Forest Rd 212.CR
Forest Rd 212.CS
Forest Rd 212.CT
Forest Rd 212.CU
Forest Rd 212.CV
Forest Rd 212.CW
Forest Rd 212.CX
Forest Rd 212.CY
Forest Rd 212.CZ
Forest Rd 212.DA
Forest Rd 212.DB
Forest Rd 212.DC
Forest Rd 212.DD
Forest Rd 212.DE
Forest Rd 212.DF
Forest Rd 212.DG
Forest Rd 212.DH
Forest Rd 212.DI
Forest Rd 212.DJ
Forest Rd 212.DK
Forest Rd 212.DL
Forest Rd 212.DM
Forest Rd 212.DN
Forest Rd 212.DO
Forest Rd 212.DP
Forest Rd 212.DQ
Forest Rd 212.DR
Forest Rd 212.DS
Forest Rd 212.DT
Forest Rd 212.DU
Forest Rd 212.DV
Forest Rd 212.DW
Forest Rd 212.DX
Forest Rd 212.DY
Forest Rd 212.DZ
Forest Rd 212.EA
Forest Rd 212.EB
Forest Rd 212.EC
Forest Rd 212.ED
Forest Rd 212.EE
Forest Rd 212.EF
Forest Rd 212.EG
Forest Rd 212.EH
Forest Rd 212.EI
Forest Rd 212.EJ
Forest Rd 212.EK
Forest Rd 212.EL
Forest Rd 212.EM
Forest Rd 212.EN
Forest Rd 212.EO
Forest Rd 212.EP
Forest Rd 212.EQ
Forest Rd 212.ER
Forest Rd 212.ES
Forest Rd 212.ET
Forest Rd 212.EU
Forest Rd 212.EV
Forest Rd 212.EW
Forest Rd 212.EX
Forest Rd 212.EY
Forest Rd 212.EZ
Forest Rd 212.FA
Forest Rd 212.FB
Forest Rd 212.FC
Forest Rd 212.FD
Forest Rd 212.FE
Forest Rd 212.FF
Forest Rd 212.FG
Forest Rd 212.FH
Forest Rd 212.FI
Forest Rd 212.FJ
Forest Rd 212.FK
Forest Rd 212.FL
Forest Rd 212.FM
Forest Rd 212.FN
Forest Rd 212.FO
Forest Rd 212.FP
Forest Rd 212.FQ
Forest Rd 212.FR
Forest Rd 212.FS
Forest Rd 212.FT
Forest Rd 212.FU
Forest Rd 212.FV
Forest Rd 212.FW
Forest Rd 212.FX
Forest Rd 212.FY
Forest Rd 212.FZ
Forest Rd 212.GA
Forest Rd 212.GB
Forest Rd 212.GC
Forest Rd 212.GD
Forest Rd 212.GE
Forest Rd 212.GF
Forest Rd 212.GG
Forest Rd 212.GH
Forest Rd 212.GI
Forest Rd 212.GJ
Forest Rd 212.GK
Forest Rd 212.GL
Forest Rd 212.GM
Forest Rd 212.GN
Forest Rd 212.GO
Forest Rd 212.GP
Forest Rd 212.GQ
Forest Rd 212.GR
Forest Rd 212.GS
Forest Rd 212.GT
Forest Rd 212.GU
Forest Rd 212.GV
Forest Rd 212.GW
Forest Rd 212.GX
Forest Rd 212.GY
Forest Rd 212.GZ
Forest Rd 212.HA
Forest Rd 212.HB
Forest Rd 212.HC
Forest Rd 212.HD
Forest Rd 212.HE
Forest Rd 212.HF
Forest Rd 212.HG
Forest Rd 212.HH
Forest Rd 212.HI
Forest Rd 212.HJ
Forest Rd 212.HK
Forest Rd 212.HL
Forest Rd 212.HM
Forest Rd 212.HN
Forest Rd 212.HO
Forest Rd 212.HP
Forest Rd 212.HQ
Forest Rd 212.HR
Forest Rd 212.HS
Forest Rd 212.HT
Forest Rd 212.HU
Forest Rd 212.HV
Forest Rd 212.HW
Forest Rd 212.HX
Forest Rd 212.HY
Forest Rd 212.HZ
Forest Rd 212.IA
Forest Rd 212.IB
Forest Rd 212.IC
Forest Rd 212.ID
Forest Rd 212.IE
Forest Rd 212.IF
Forest Rd 212.IG
Forest Rd 212.IH
Forest Rd 212.II
Forest Rd 212.IJ
Forest Rd 212.IK
Forest Rd 212.IL
Forest Rd 212.IM
Forest Rd 212.IN
Forest Rd 212.IO
Forest Rd 212.IP
Forest Rd 212.IQ
Forest Rd 212.IR
Forest Rd 212.IS
Forest Rd 212.IT
Forest Rd 212.IU
Forest Rd 212.IV
Forest Rd 212.IW
Forest Rd 212.IX
Forest Rd 212.IY
Forest Rd 212.IZ
Forest Rd 212.JA
Forest Rd 212.JB
Forest Rd 212.JC
Forest Rd 212.JD
Forest Rd 212.JE
Forest Rd 212.JF
Forest Rd 212.JG
Forest Rd 212.JH
Forest Rd 212.JI
Forest Rd 212.JJ
Forest Rd 212.JK
Forest Rd 212.JL
Forest Rd 212.JM
Forest Rd 212.JN
Forest Rd 212.JO
Forest Rd 212.JP
Forest Rd 212.JQ
Forest Rd 212.JR
Forest Rd 212.JS
Forest Rd 212.JT
Forest Rd 212.JU
Forest Rd 212.JV
Forest Rd 212.JW
Forest Rd 212.JX
Forest Rd 212.JY
Forest Rd 212.JZ
Forest Rd 212.KA
Forest Rd 212.KB
Forest Rd 212.KC
Forest Rd 212.KD
Forest Rd 212.KE
Forest Rd 212.KF
Forest Rd 212.KG
Forest Rd 212.KH
Forest Rd 212.KI
Forest Rd 212.KJ
Forest Rd 212.KK
Forest Rd 212.KL
Forest Rd 212.KM
Forest Rd 212.KN
Forest Rd 212.KO
Forest Rd 212.KP
Forest Rd 212.KQ
Forest Rd 212.KR
Forest Rd 212.KS
Forest Rd 212.KT
Forest Rd 212.KU
Forest Rd 212.KV
Forest Rd 212.KW
Forest Rd 212.KX
Forest Rd 212.KY
Forest Rd 212.KZ
Forest Rd 212.LA
Forest Rd 212.LB
Forest Rd 212.LC
Forest Rd 212.LD
Forest Rd 212.LE
Forest Rd 212.LF
Forest Rd 212.LG
Forest Rd 212.LH
Forest Rd 212.LI
Forest Rd 212.LJ
Forest Rd 212.LK
Forest Rd 212.LL
Forest Rd 212.LM
Forest Rd 212.LN
Forest Rd 212.LO
Forest Rd 212.LP
Forest Rd 212.LQ
Forest Rd 212.LR
Forest Rd 212.LS
Forest Rd 212.LT
Forest Rd 212.LU
Forest Rd 212.LV
Forest Rd 212.LW
Forest Rd 212.LX
Forest Rd 212.LY
Forest Rd 212.LZ
Forest Rd 212.MA
Forest Rd 212.MB
Forest Rd 212.MC
Forest Rd 212.MD
Forest Rd 212.ME
Forest Rd 212.MF
Forest Rd 212.MG
Forest Rd 212.MH
Forest Rd 212.MI
Forest Rd 212.MJ
Forest Rd 212.MK
Forest Rd 212.ML
Forest Rd 212.MM
Forest Rd 212.MN
Forest Rd 212.MO
Forest Rd 212.MP
Forest Rd 212.MQ
Forest Rd 212.MR
Forest Rd 212.MS
Forest Rd 212.MT
Forest Rd 212.MU
Forest Rd 212.MV
Forest Rd 212.MW
Forest Rd 212.MX
Forest Rd 212.MY
Forest Rd 212.MZ
Forest Rd 212.NA
Forest Rd 212.NB
Forest Rd 212.NC
Forest Rd 212.ND
Forest Rd 212.NE
Forest Rd 212.NF
Forest Rd 212.NG
Forest Rd 212.NH
Forest Rd 212.NI
Forest Rd 212.NJ
Forest Rd 212.NK
Forest Rd 212.NL
Forest Rd 212.NM
Forest Rd 212.NN
Forest Rd 212.NO
Forest Rd 212.NP
Forest Rd 212.NQ
Forest Rd 212.NR
Forest Rd 212.NS
Forest Rd 212.NT
Forest Rd 212.NU
Forest Rd 212.NV
Forest Rd 212.NW
Forest Rd 212.NX
Forest Rd 212.NY
Forest Rd 212.NZ
Forest Rd 212.OA
Forest Rd 212.OB
Forest Rd 212.OC
Forest Rd 212.OD
Forest Rd 212.OE
Forest Rd 212.OF
Forest Rd 212.OG
Forest Rd 212.OH
Forest Rd 212.OI
Forest Rd 212.OJ
Forest Rd 212.OK
Forest Rd 212.OL
Forest Rd 212.OM
Forest Rd 212.ON
Forest Rd 212.OO
Forest Rd 212.OP
Forest Rd 212.OQ
Forest Rd 212.OR
Forest Rd 212.OS
Forest Rd 212.OT
Forest Rd 212.OU
Forest Rd 212.OV
Forest Rd 212.OW
Forest Rd 212.OX
Forest Rd 212.OY
Forest Rd 212.OZ
Forest Rd 212.PA
Forest Rd 212.PB
Forest Rd 212.PC
Forest Rd 212.PD
Forest Rd 212.PE
Forest Rd 212.PF
Forest Rd 212.PG
Forest Rd 212.PH
Forest Rd 212.PI
Forest Rd 212.PJ
Forest Rd 212.PK
Forest Rd 212.PL
Forest Rd 212.PM
Forest Rd 212.PN
Forest Rd 212.PO
Forest Rd 212.PP
Forest Rd 212.PQ
Forest Rd 212.PR
Forest Rd 212.PS
Forest Rd 212.PT
Forest Rd 212.PU
Forest Rd 212.PV
Forest Rd 212.PW
Forest Rd 212.PX
Forest Rd 212.PY
Forest Rd 212.PZ
Forest Rd 212.QA
Forest Rd 212.QB
Forest Rd 212.QC
Forest Rd 212.QD
Forest Rd 212.QE
Forest Rd 212.QF
Forest Rd 212.QG
Forest Rd 212.QH
Forest Rd 212.QI
Forest Rd 212.QJ
Forest Rd 212.QK
Forest Rd 212.QL
Forest Rd 212.QM
Forest Rd 212.QN
Forest Rd 212.QO
Forest Rd 212.QP
Forest Rd 212.QQ
Forest Rd 212.QR
Forest Rd 212.QS
Forest Rd 212.QT
Forest Rd 212.QU
Forest Rd 212.QV
Forest Rd 212.QW
Forest Rd 212.QX
Forest Rd 212.QY
Forest Rd 212.QZ
Forest Rd 212.RA
Forest Rd 212.RB
Forest Rd 212.RC
Forest Rd 212.RD
Forest Rd 212.RE
Forest Rd 212.RF
Forest Rd 212.RG
Forest Rd 212.RH
Forest Rd 212.RI
Forest Rd 212.RJ
Forest Rd 212.RK
Forest Rd 212.RL
Forest Rd 212.RM
Forest Rd 212.RN
Forest Rd 212.RO
Forest Rd 212.RP
Forest Rd 212.RQ
Forest Rd 212.RR
Forest Rd 212.RS
Forest Rd 212.RT
Forest Rd 212.RU
Forest Rd 212.RV
Forest Rd 212.RW
Forest Rd 212.RX
Forest Rd 212.RY
Forest Rd 212.RZ
Forest Rd 212.SA
Forest Rd 212.SB
Forest Rd 212.SC
Forest Rd 212.SD
Forest Rd 212.SE
Forest Rd 212.SF
Forest Rd 212.SG
Forest Rd 212.SH
Forest Rd 212.SI
Forest Rd 212.SJ
Forest Rd 212.SK
Forest Rd 212.SL
Forest Rd 212.SM
Forest Rd 212.SN
Forest Rd 212.SO
Forest Rd 212.SP
Forest Rd 212.SQ
Forest Rd 212.SR
Forest Rd 212.SS
Forest Rd 212.ST
Forest Rd 212.SU
Forest Rd 212.SV
Forest Rd 212.SW
Forest Rd 212.SX
Forest Rd 212.SY
Forest Rd 212.SZ
Forest Rd 212.TA
Forest Rd 212.TB
Forest Rd 212.TC
Forest Rd 212.TD
Forest Rd 212.TE
Forest Rd 212.TF
Forest Rd 212.TG
Forest Rd 212.TH
Forest Rd 212.TI
Forest Rd 212.TJ
Forest Rd 212.TK
Forest Rd 212.TL
Forest Rd 212.TM
Forest Rd 212.TN
Forest Rd 212.TO
Forest Rd 212.TP
Forest Rd 212.TQ
Forest Rd 212.TR
Forest Rd 212.TS
Forest Rd 212.TT
Forest Rd 212.TU
Forest Rd 212.TV
Forest Rd 212.TW
Forest Rd 212.TX
Forest Rd 212.TY
Forest Rd 212.TZ
Forest Rd 212.UA
Forest Rd 212.UB
Forest Rd 212.UC
Forest Rd 212.UD
Forest Rd 212.UE
Forest Rd 212.UF
Forest Rd 212.UG
Forest Rd 212.UH
Forest Rd 212.UI
Forest Rd 212.UJ
Forest Rd 212.UK
Forest Rd 212.UL
Forest Rd 212.UM
Forest Rd 212.UN
Forest Rd 212.UO
Forest Rd 212.UP
Forest Rd 212.UQ
Forest Rd 212.UR
Forest Rd 212.US
Forest Rd 212.UT
Forest Rd 212.UU
Forest Rd 212.UV
Forest Rd 212.UW
Forest Rd 212.UX
Forest Rd 212.UY
Forest Rd 212.UZ
Forest Rd 212.VA
Forest Rd 212.VB
Forest Rd 212.VC
Forest Rd 212.VD
Forest Rd 212.VE
Forest Rd 212.VF
Forest Rd 212.VG
Forest Rd 212.VH
Forest Rd 212.VI
Forest Rd 212.VJ
Forest Rd 212.VK
Forest Rd 212.VL
Forest Rd 212.VM
Forest Rd 212.VN
Forest Rd 212.VO
Forest Rd 212.VP
Forest Rd 212.VQ
Forest Rd 212.VR
Forest Rd 212.VS
Forest Rd 212.VT
Forest Rd 212.VU
Forest Rd 212.VV
Forest Rd 212.VW
Forest Rd 212.VX
Forest Rd 212.VY
Forest Rd 212.VZ
Forest Rd 212.WA
Forest Rd 212.WB
Forest Rd 212.WC
Forest Rd 212.WD
Forest Rd 212.WE
Forest Rd 212.WF
Forest Rd 212.WG
Forest Rd 212.WH
Forest Rd 212.WI
Forest Rd 212.WJ
Forest Rd 212.WK
Forest Rd 212.WL
Forest Rd 212.WM
Forest Rd 212.WN
Forest Rd 212.WO
Forest Rd 212.WP
Forest Rd 212.WQ
Forest Rd 212.WR
Forest Rd 212.WS
Forest Rd 212.WT
Forest Rd 212.WU
Forest Rd

GOVERNMENTAL UNIT REFERENCE MAP (2020): Berkeley County, SC

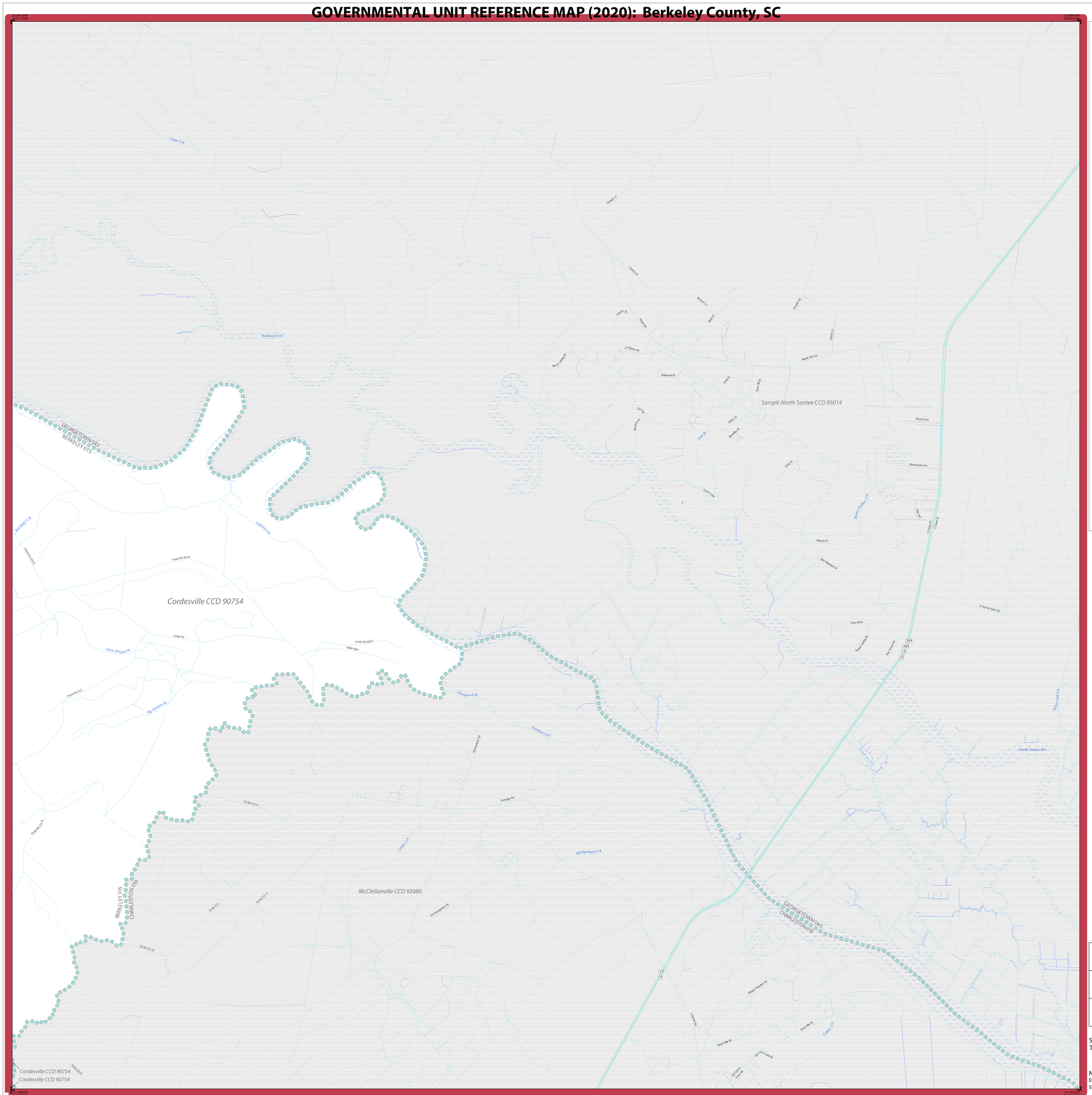

LEGEND

SYMBOL DESCRIPTION	SYMBOL	LABEL STYLE
Federal American Indian Reservation		L'ANSE RESERVATION (TA 1880)
Off-Reservation Trust Land		T1880
American Indian Tribal Subdivision		SHONTO (620)
Alaska Native Regional Corporation (ANRC)		*NANA ANRC 52120*
State (or statistically equivalent entity)		NEW YORK 36
County (or statistically equivalent entity)		ERIE 029
Minor Civil Division (MCD)[1]		Lee town 41460
Census County Division (CCD)[2]		*Jemez CCD 91650*
Consolidated City		MILFORD 47500
Incorporated Place[3]		Davis 18100
Census Designated Place (CDP)[2]		*Cochiti 16560*

DESCRIPTION	SYMBOL
Interstate	5
U.S. Highway	2
State Highway	4
Other Road	Marsh Ln
Cul-de-sac	
Circle	
Geographic Offset or Corridor	
4WD Trail, Stairway, Alley, Walkway, or Ferry	
Railroad	Southern RR
Pipeline or Power Line	
Ridge or Fence	
Property Line or Nonvisible Boundary	
Perennial Stream	Tumbling Cr
Intermittent Stream	Piney Cr
Mountain Peak or Hill	Mt. Baker

DESCRIPTION	SYMBOL
Water Body	Pleasant Lake
Swamp or Marsh	Okefenokee Swamp
Glacier	Bering Glacier
Airport, Airfield, or Helicopter Landing Pad	Donald Airport
College or University	Coll/Univ
Military	Fort Belvoir
Prison or Juvenile Detention Center	P/JDC
Cemetery	Powell Cmtry
Golf Course	Pinehurst GlfCrs
National Park or Forest	Yosemite NP
Other Park	St Francis Park
Outside Subject Area	
Inset Area	A1

Where state, county, and/or MCD/CCD boundaries coincide, the map shows the boundary symbol for only the highest-ranking of these boundaries. Where American Indian reservation and American Indian tribal subdivision boundaries coincide, the map shows only the American Indian reservation boundaries.

Entity names are followed by either their FIPS code or census code; parentheses indicate a census code.

1 "MCD" indicates a false MCD. These are for Census Bureau use only.

2 The CCD and CDP boundaries represent statistical entities only and are not updated through the BAS.

3 Incorporated place name color corresponds to the incorporated place fill color.

Due to space limitations, some road names, along with other feature and geography names on the map, may not be shown.

The Census Bureau stores primary and alternate road names, but only primary road names are used to label the roads on these maps.

Key to Adjacent Sheets

8		
14	15	
21	22	

Sheet Location within Entity

Sheet 15 of 27 PARENT sheets
Total Sheets: 31 (Index 1; Parent 27; Inset 3)

NAME: Berkeley County (015)
ENTITY TYPE: County or statistically equivalent entity
ST: South Carolina (45)

INDEX OR PARENT SHEET #: 015
INSET SHEET #: 000000

2020 COUNTY REF MAP (PARENT)

5340245015000000015000000

All legal boundaries and names are as reported through the 2020 Boundary and Annexation Survey (BAS) and Boundary Validation Program (BVP). The boundaries shown on this map are for Census Bureau statistical data collection and tabulation purposes only; their depiction and designation for statistical purposes does not constitute a determination of jurisdictional authority or rights of ownership or entitlement.

Data Source: U.S. Census Bureau's MAF/TIGER database (TAB20), November 2020
Created by Geography Division: December 09, 2020

U.S. DEPARTMENT OF COMMERCE U.S. Census Bureau

Projection: Albers Equal Area Conic
Datum: NAD 83
Spheroid: GRS 80
1st Standard Parallel: 32 34 29
2nd Standard Parallel: 34 41 14
Central Meridian: -80 37 55
Latitude of Projection's Origin: 32 02 47
False Easting: 0
False Northing: 0

0 0.6 1.2 1.8 2.4 3 Kilometers
0 0.4 0.8 1.2 1.6 2 Miles
The plotted map scale is 1:20,000

N W E S

Boundary and Annexation Survey (BAS) ID: 24501500000
BAS Submission Deadline: March 1, 2021

PDF versions of the BAS maps are available at:
www.census.gov/programs-surveys/bas/geographies.html

For more information, or to request additional maps, please email geo.bas@census.gov, call 1-800-972-5651, or visit www.census.gov/programs-surveys/bas.html.

United States Census Bureau

GOVERNMENTAL UNIT REFERENCE MAP (2020): Berkeley County, SC

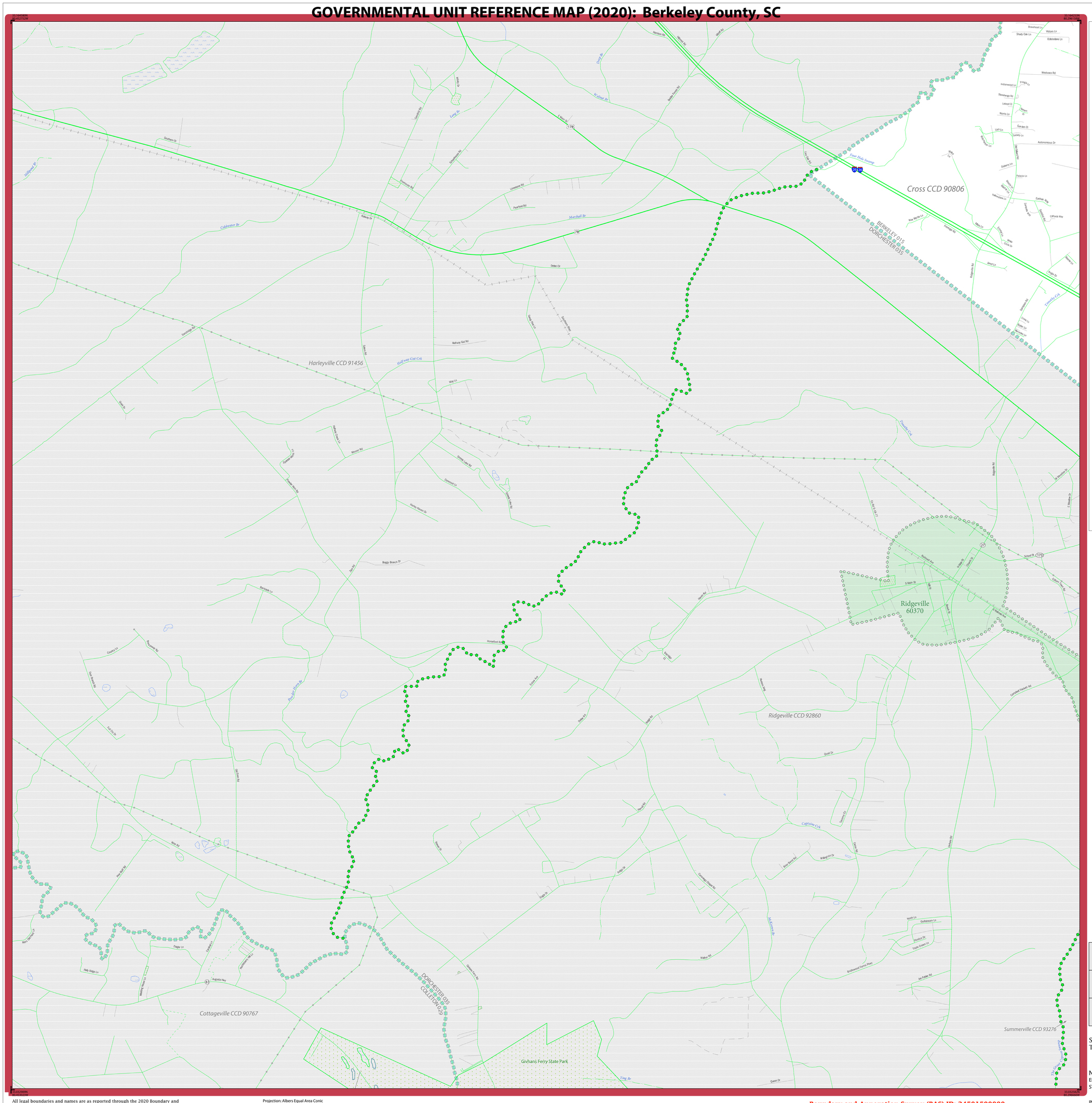

LEGEND

SYMBOL DESCRIPTION	SYMBOL	LABEL STYLE
Federal American Indian Reservation		L'ANSE RESERVATION (TA 1880)
Off-Reservation Trust Land		T1880
American Indian Tribal Subdivision		SHONTO (620)
Alaska Native Regional Corporation (ANRC)		*NANA ANRC 52120*
State (or statistically equivalent entity)		NEW YORK 36
County (or statistically equivalent entity)		ERIE 029
Minor Civil Division (MCD)[1]		Lee town 41460
Census County Division (CCD)[2]		*Jemez CCD 91650*
Consolidated City		MILFORD 47500
Incorporated Place[3]		Davis 18100
Census Designated Place (CDP)[2]		*Cochiti 16560*

DESCRIPTION	SYMBOL
Interstate	5
U.S. Highway	2
State Highway	4
Other Road	Marsh Ln
Cul-de-sac	
Circle	
Geographic Offset or Corridor	
4WD Trail, Stairway, Alley, Walkway, or Ferry	
Railroad	Southern RR
Pipeline or Power Line	
Ridge or Fence	
Property Line or Nonvisible Boundary	
Perennial Stream	Tumbling Cr
Intermittent Stream	Piney Cr
Mountain Peak or Hill	Mt. Baker

DESCRIPTION	SYMBOL
Water Body	Pleasant Lake
Swamp or Marsh	Okefenokee Swamp
Glacier	Bering Glacier
Airport, Airfield, or Helicopter Landing Pad	Dónard Airport
College or University	Coll/Univ
Military	Fort Belvoir
Prison or Juvenile Detention Center	P/JDC
Cemetery	Powell Cmtry
Golf Course	Pinehurst GlfCrs
National Park or Forest	Yosemite NP
Other Park	St Francis Park
Outside Subject Area	
Inset Area	A1

Where state, county, and/or MCD/CCD boundaries coincide, the map shows the boundary symbol for only the highest-ranking of these boundaries. Where American Indian reservation and American Indian tribal subdivision boundaries coincide, the map shows only the American Indian reservation boundaries.

Entity names are followed by either their FIPS code or census code; parentheses indicate a census code.

1 'MCD*' indicates a false MCD. These are for Census Bureau use only.

2 The CCD and CDP boundaries represent statistical entities only and are not updated through the BAS.

3 Incorporated place name color corresponds to the incorporated place fill color.

Due to space limitations, some road names, along with other feature and geography names on the map, may not be shown.

The Census Bureau stores primary and alternate road names, but only primary road names are used to label the roads on these maps.

Key to Adjacent Sheets

	9	10
	16	17
		23

Sheet Location within Entity

Sheet 16 of 27 PARENT sheets
Total Sheets: 31 (Index 1; Parent 27; Inset 3)

NAME: Berkeley County (015)
ENTITY TYPE: County or statistically equivalent entity
ST: South Carolina (45)

INDEX OR PARENT SHEET #: 016
INSET SHEET #: 000000

2020 COUNTY REF MAP (PARENT)

5340245015000000016000000

All legal boundaries and names are as reported through the 2020 Boundary and Annexation Survey (BAS) and Boundary Validation Program (BVP). The boundaries shown on this map are for Census Bureau statistical data collection and tabulation purposes only; their depiction and designation for statistical purposes does not constitute a determination of jurisdictional authority or rights of ownership or entitlement.

Data Source: U.S. Census Bureau's MAF/TIGER database (TAB20), November 2020
Created by: Geography Division: December 09, 2020

U.S. DEPARTMENT OF COMMERCE U.S. Census Bureau

Projection: Albers Equal Area Conic
Datum: NAD 83
Spheroid: GRS 80
1st Standard Parallel: 32 34 29
2nd Standard Parallel: 34 41 14
Central Meridian: -80 37 55
Latitude of Projection's Origin: 32 02 47
False Easting: 0
False Northing: 0

0 0.6 1.2 1.8 2.4 3 Kilometers
0 0.4 0.8 1.2 1.6 2 Miles
The plotted map scale is 1:20,000

N W E S

Boundary and Annexation Survey (BAS) ID: 24501500000
BAS Submission Deadline: March 1, 2021

PDF versions of the BAS maps are available at:
www.census.gov/programs-surveys/bas/geographies.html

For more information, or to request additional maps, please email geo.bas@census.gov, call 1-800-972-5651, or visit www.census.gov/programs-surveys/bas.html.

GOVERNMENTAL UNIT REFERENCE MAP (2020): Berkeley County, SC

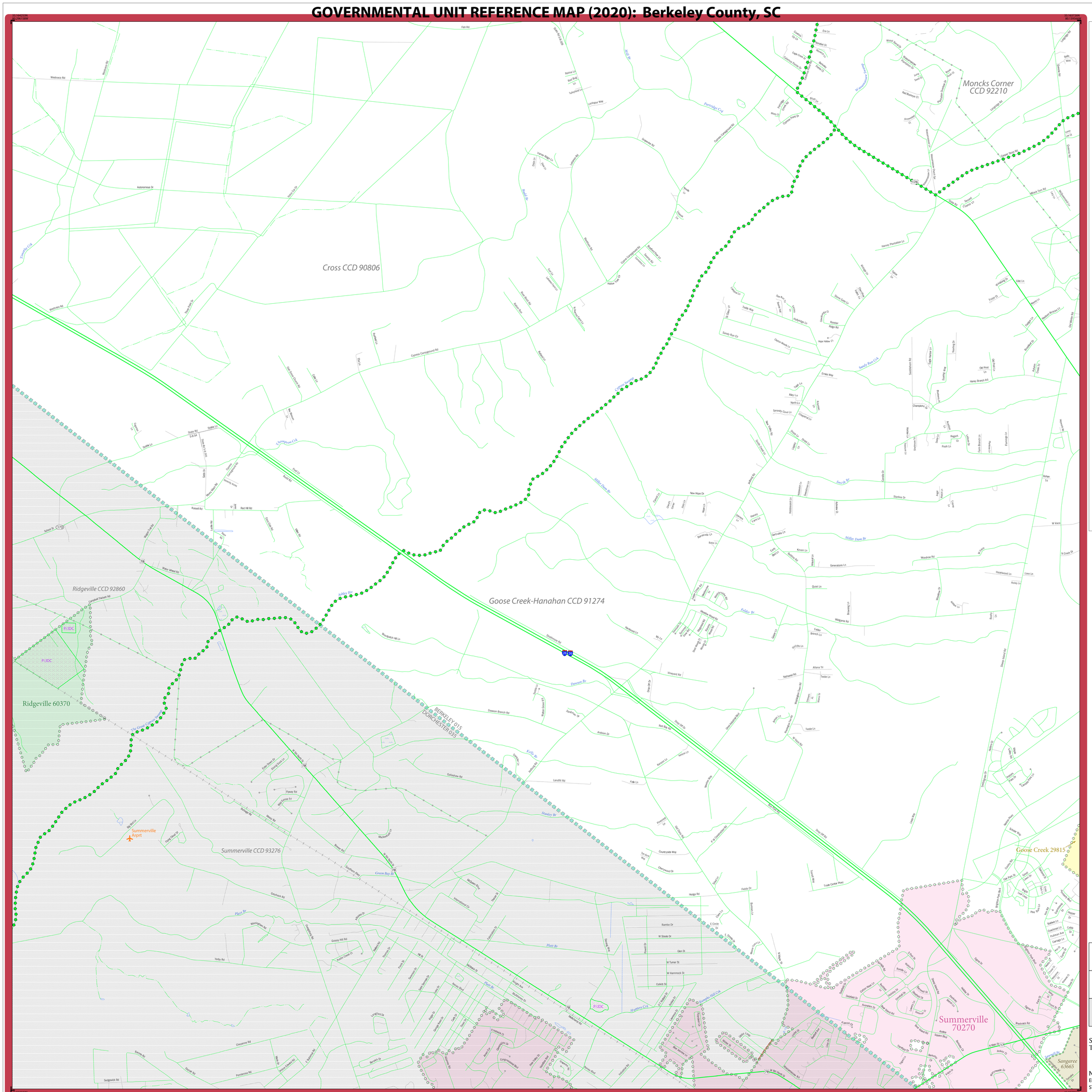

LEGEND

SYMBOL DESCRIPTION	SYMBOL	LABEL STYLE
Federal American Indian Reservation		L'ANSE RESERVATION (TA 1880)
Off-Reservation Trust Land		T1880
American Indian Tribal Subdivision		SHONTO (620)
Alaska Native Regional Corporation (ANRC)		NANA ANRC 52120
State (or statistically equivalent entity)		NEW YORK 36
County (or statistically equivalent entity)		ERIE 029
Minor Civil Division (MCD)[1]		Lee town 41460
Census County Division (CCD)[2]		Jemez CCD 91650
Consolidated City		MILFORD 47500
Incorporated Place[3]		Davis 18100
Census Designated Place (CDP)[2]		Cochiti 16560

DESCRIPTION	SYMBOL	DESCRIPTION	SYMBOL
Interstate	5	Water Body	Pleasant Lake
U.S. Highway	2	Swamp or Marsh	Okefenokee Swamp
State Highway	4	Glacier	Bering Glacier
Other Road	Marsh Ln	Airport, Airfield, or Helicopter Landing Pad	Donald Airport
Cul-de-sac		College or University	Coll/Univ
Circle		Military	Fort Belvoir
Geographic Offset or Corridor		Prison or Juvenile Detention Center	PJDC
4WD Trail, Stairway, Alley, Walkway, or Ferry		Cemetery	Powell Cmtry
Railroad	Southern RR	Golf Course	Pinehurst GlfCrs
Pipeline or Power Line		National Park or Forest	Yosemite NP
Ridge or Fence		Other Park	St Francis Park
Property Line or Nonvisible Boundary		Outside Subject Area	
Perennial Stream	Tumbling Cr	Inset Area	A1
Intermittent Stream	Piney Cr		
Mountain Peak or Hill	Mt. Baker		

Where state, county, and/or MCD/CCD boundaries coincide, the map shows the boundary symbol for only the highest-ranking of these boundaries. Where American Indian reservation and American Indian tribal subdivision boundaries coincide, the map shows only the American Indian reservation boundaries.

Entity names are followed by either their FIPS code or census code; parentheses indicate a census code.

1 "MCD" indicates a false MCD. These are for Census Bureau use only.

2 The CCD and CDP boundaries represent statistical entities only and are not updated through the BAS.

3 Incorporated place name color corresponds to the incorporated place fill color.

Due to space limitations, some road names, along with other feature and geography names on the map, may not be shown.

The Census Bureau stores primary and alternate road names, but only primary road names are used to label the roads on these maps.

Key to Adjacent Sheets

9	10	11
16	17	18
	23	24

Sheet Location within Entity

Sheet 17 of 27 PARENT sheets
Total Sheets: 31 (Index 1; Parent 27; Inset 3)

NAME: Berkeley County (015)
ENTITY TYPE: County or statistically equivalent entity
ST: South Carolina (45)

INDEX OR PARENT SHEET #: 017
INSET SHEET #: 000000

2020 COUNTY REF MAP (PARENT)

5340245015000001700000 0

All legal boundaries and names are as reported through the 2020 Boundary and Annexation Survey (BAS) and Boundary Validation Program (BVP). The boundaries shown on this map are for Census Bureau statistical data collection and tabulation purposes only; their depiction and designation for statistical purposes does not constitute a determination of jurisdictional authority or rights of ownership or entitlement.

Data Source: U.S. Census Bureau's MAF/TIGER database (TAB20), November 2020
Created by Geography Division: December 09, 2020

U.S. DEPARTMENT OF COMMERCE U.S. Census Bureau

Projection: Albers Equal Area Conic
Datum: NAD 83
Spheroid: GRS 80
1st Standard Parallel: 32 34 29
2nd Standard Parallel: 34 41 14
Central Meridian: -80 37 55
Latitude of Projection's Origin: 32 02 47
False Easting: 0
False Northing: 0

0 0.6 1.2 1.8 2.4 3 Kilometers
0 0.4 0.8 1.2 1.6 2 Miles
The plotted map scale is 1:20,000

N W E S

Boundary and Annexation Survey (BAS) ID: 24501500000
BAS Submission Deadline: March 1, 2021

PDF versions of the BAS maps are available at:
www.census.gov/programs-surveys/bas/geographies.html

For more information, or to request additional maps, please email geo.bas@census.gov, call 1-800-972-5651, or visit www.census.gov/programs-surveys/bas.html.

United States Census Bureau

GOVERNMENTAL UNIT REFERENCE MAP (2020): Berkeley County, SC

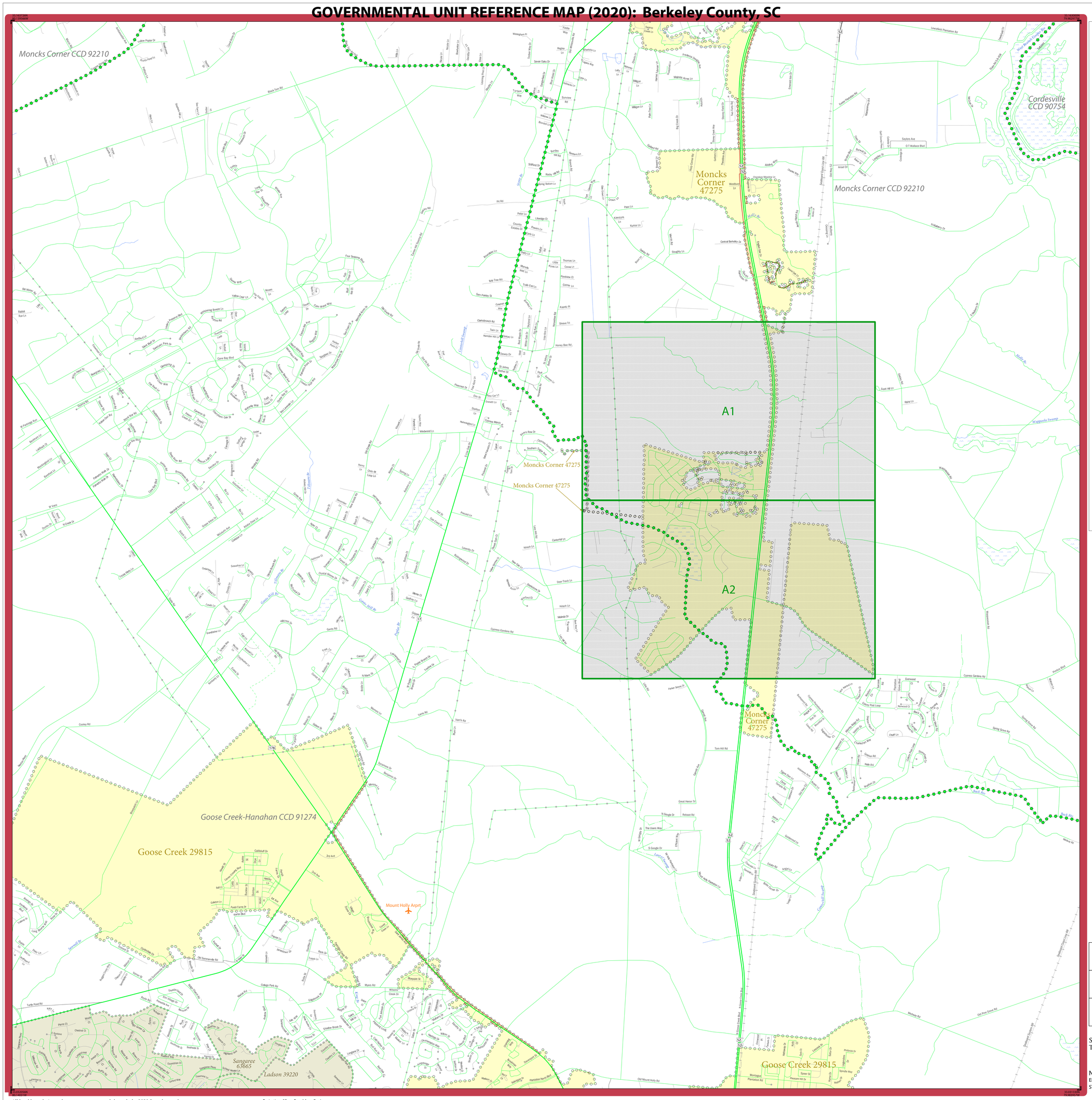

LEGEND

SYMBOL DESCRIPTION	SYMBOL	LABEL STYLE
Federal American Indian Reservation		L'ANSE RESERVATION (TA 1880)
Off-Reservation Trust Land		T1880
American Indian Tribal Subdivision		SHONTO (620)
Alaska Native Regional Corporation (ANRC)		NANA ANRC 52120
State (or statistically equivalent entity)		NEW YORK 36
County (or statistically equivalent entity)		ERIE 029
Minor Civil Division (MCD)[1]		Lee town 41460
Census County Division (CCD)[2]		Jemez CCD 91650
Consolidated City		MILFORD 47500
Incorporated Place[3]		Davis 18100
Census Designated Place (CDP)[2]		Cochiti 16560

DESCRIPTION	SYMBOL	DESCRIPTION	SYMBOL
Interstate	5	Water Body	Pleasant Lake
U.S. Highway	2	Swamp or Marsh	Okefenokee Swamp
State Highway	4	Glacier	Bering Glacier
Other Road	Marsh Ln	Airport, Airfield, or Helicopter Landing Pad	Dónard Airport
Cul-de-sac		College or University	Coll/Univ
Circle		Military	Fort Belvoir
Geographic Offset or Corridor		Prison or Juvenile Detention Center	P/JDC
4WD Trail, Stairway, Alley, Walkway, or Ferry		Cemetery	Powell Cmtry
Railroad	Southern RR	Golf Course	Pinehurst GlfCrs
Pipeline or Power Line		National Park or Forest	Yosemite NP
Ridge or Fence		Other Park	St Francis Park
Property Line or Nonvisible Boundary		Outside Subject Area	
Perennial Stream	Tumbling Cr	Inset Area	A1
Intermittent Stream	Piney Cr		
Mountain Peak or Hill	Mt. Baker		

Where state, county, and/or MCD/CCD boundaries coincide, the map shows the boundary symbol for only the highest-ranking of these boundaries. Where American Indian reservation and American Indian tribal subdivision boundaries coincide, the map shows only the American Indian reservation boundaries.

Entity names are followed by either their FIPS code or census code; parentheses indicate a census code.

1 "MCD" indicates a false MCD. These are for Census Bureau use only.

2 The CCD and CDP boundaries represent statistical entities only and are not updated through the BAS.

3 Incorporated place name color corresponds to the incorporated place fill color.

Due to space limitations, some road names, along with other feature and geography names on the map, may not be shown.

The Census Bureau stores primary and alternate road names, but only primary road names are used to label the roads on these maps.

Key to Adjacent Sheets

10	11	12
17	18	19
23	24	25

Sheet Location within Entity

Sheet 18 of 27 PARENT sheets
Total Sheets: 31 (Index 1; Parent 27; Inset 3)

NAME: Berkeley County (015)
ENTITY TYPE: County or statistically equivalent entity
ST: South Carolina (45)

INDEX OR PARENT SHEET #: 018
INSET SHEET #: 000000

2020 COUNTY REF MAP (PARENT)

5340245015000001800000

All legal boundaries and names are as reported through the 2020 Boundary and Annexation Survey (BAS) and Boundary Validation Program (BVP). The boundaries shown on this map are for Census Bureau statistical data collection and tabulation purposes only; their depiction and designation for statistical purposes does not constitute a determination of jurisdictional authority or rights of ownership or entitlement.

Data Source: U.S. Census Bureau's MAF/TIGER database (TAB20), November 2020
Created by Geography Division: December 09, 2020

U.S. DEPARTMENT OF COMMERCE U.S. Census Bureau

Projection: Albers Equal Area Conic
Datum: NAD 83
Spheroid: GRS 80
1st Standard Parallel: 32 34 29
2nd Standard Parallel: 34 41 14
Central Meridian: -80 37 55
Latitude of Projection's Origin: 32 02 47
False Easting: 0
False Northing: 0

0 0.6 1.2 1.8 2.4 3 Kilometers
0 0.4 0.8 1.2 1.6 2 Miles
The plotted map scale is 1:20,000

N W E S

Boundary and Annexation Survey (BAS) ID: 24501500000
BAS Submission Deadline: March 1, 2021

PDF versions of the BAS maps are available at: www.census.gov/programs-surveys/bas/geographies.html

For more information, or to request additional maps, please email geo.bas@census.gov, call 1-800-972-5651, or visit www.census.gov/programs-surveys/bas.html.

United States Census Bureau

GOVERNMENTAL UNIT REFERENCE MAP (2020): Berkeley County, SC

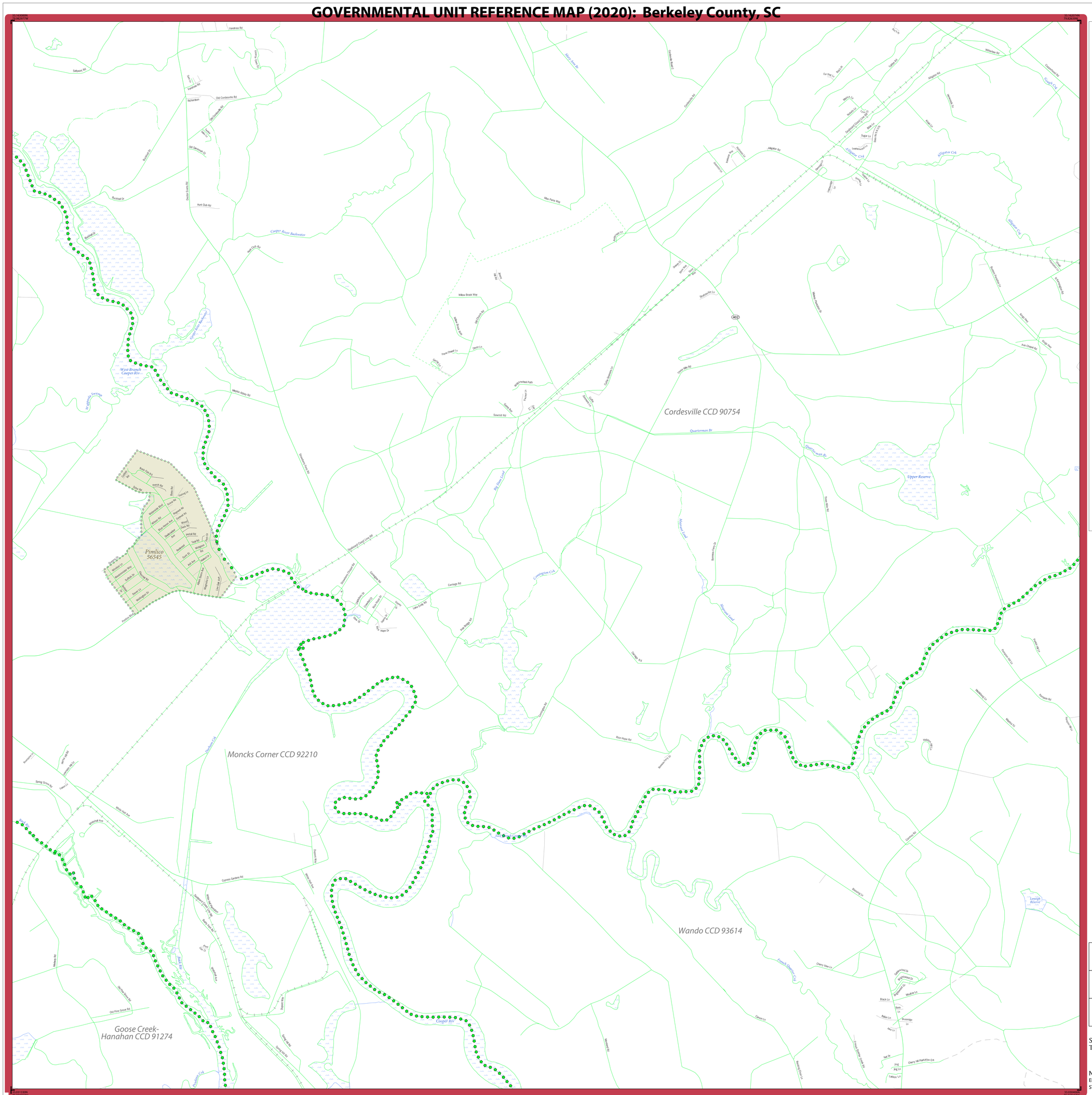

LEGEND

SYMBOL DESCRIPTION	SYMBOL	LABEL STYLE
Federal American Indian Reservation		L'ANSE RESERVATION (TA 1880)
Off-Reservation Trust Land		T1880
American Indian Tribal Subdivision		SHONTO (620)
Alaska Native Regional Corporation (ANRC)		*NANA ANRC 52120*
State (or statistically equivalent entity)		NEW YORK 36
County (or statistically equivalent entity)		ERIE 029
Minor Civil Division (MCD)[1]		Lee town 41460
Census County Division (CCD)[2]		*Jemez CCD 91650*
Consolidated City		MILFORD 47500
Incorporated Place[3]		Davis 18100
Census Designated Place (CDP)[2]		*Cochiti 16560*

DESCRIPTION	SYMBOL	DESCRIPTION	SYMBOL
Interstate	5	Water Body	*Pleasant Lake*
U.S. Highway	2	Swamp or Marsh	*Okeeheepkee Swamp*
State Highway	4	Glacier	*Bering Glacier*
Other Road	Marsh Ln	Airport, Airfield, or Heliocopter Landing Pad	Donard Airfoil
Cul-de-sac		College or University	Coll/Univ
Circle		Military	Fort Belvoir
Geographic Offset or Corridor		Prison or Juvenile Detention Center	P/JDC
4WD Trail, Stairway, Alley, Walkway, or Ferry		Cemetery	Powell Cmtry
Railroad	Southern RR	Golf Course	Pinehurst GlfCrs
Pipeline or Power Line		National Park or Forest	Yosemite NP
Ridge or Fence		Other Park	St Francis Park
Property Line or Nonvisible Boundary		Outside Subject Area	
Perennial Stream	*Tumbling Cr*	Inset Area	A1
Intermittent Stream	*Piney Cr*		
Mountain Peak or Hill	*Mt. Baker*		

Where state, county, and/or MCD/CCD boundaries coincide, the map shows the boundary symbol for only the highest-ranking of these boundaries. Where American Indian reservation and American Indian tribal subdivision boundaries coincide, the map shows only the American Indian reservation boundaries.

Entity names are followed by either their FIPS code or census code; parentheses indicate a census code.

1 'MCD*' indicates a false MCD. These are for Census Bureau use only.

2 The CCD and CDP boundaries represent statistical entities only and are not updated through the BAS.

3 Incorporated place name color corresponds to the incorporated place fill color.

Due to space limitations, some road names, along with other feature and geography names on the map, may not be shown.

The Census Bureau stores primary and alternate road names, but only primary road names are used to label the roads on these maps.

Key to Adjacent Sheets

11	12	13
18	19	20
24	25	26

Sheet Location within Entity

Sheet 19 of 27 PARENT sheets
Total Sheets: 31 (Index 1; Parent 27; Inset 3)

NAME: Berkeley County (015)
ENTITY TYPE: County or statistically equivalent entity
ST: South Carolina (45)

INDEX OR PARENT SHEET #: 019
INSET SHEET #: 000000

2020 COUNTY REF MAP (PARENT)

5340245015000000019000000

All legal boundaries and names are as reported through the 2020 Boundary and Annexation Survey (BAS) and Boundary Validation Program (BVP). The boundaries shown on this map are for Census Bureau statistical data collection and tabulation purposes only; their depiction and designation for statistical purposes does not constitute a determination of jurisdictional authority or rights of ownership or entitlement.

Data Source: U.S. Census Bureau's MAF/TIGER database (TAB20), November 2020
Created by Geography Division: December 09, 2020

U.S. DEPARTMENT OF COMMERCE U.S. Census Bureau

Projection: Albers Equal Area Conic
Datum: NAD 83
Spheroid: GRS 80
1st Standard Parallel: 32 34 29
2nd Standard Parallel: 34 41 14
Central Meridian: -80 37 55
Latitude of Projection's Origin: 32 02 47
False Easting: 0
False Northing: 0

0 0.6 1.2 1.8 2.4 3 Kilometers
0 0.4 0.8 1.2 1.6 2 Miles
The plotted map scale is 1:20,000

N W E S

Boundary and Annexation Survey (BAS) ID: 24501500000
BAS Submission Deadline: March 1, 2021

PDF versions of the BAS maps are available at: www.census.gov/programs-surveys/bas/geographies.html

For more information, or to request additional maps, please email geo.bas@census.gov, call 1-800-972-5651, or visit www.census.gov/programs-surveys/bas.html.

GOVERNMENTAL UNIT REFERENCE MAP (2020): Berkeley County, SC

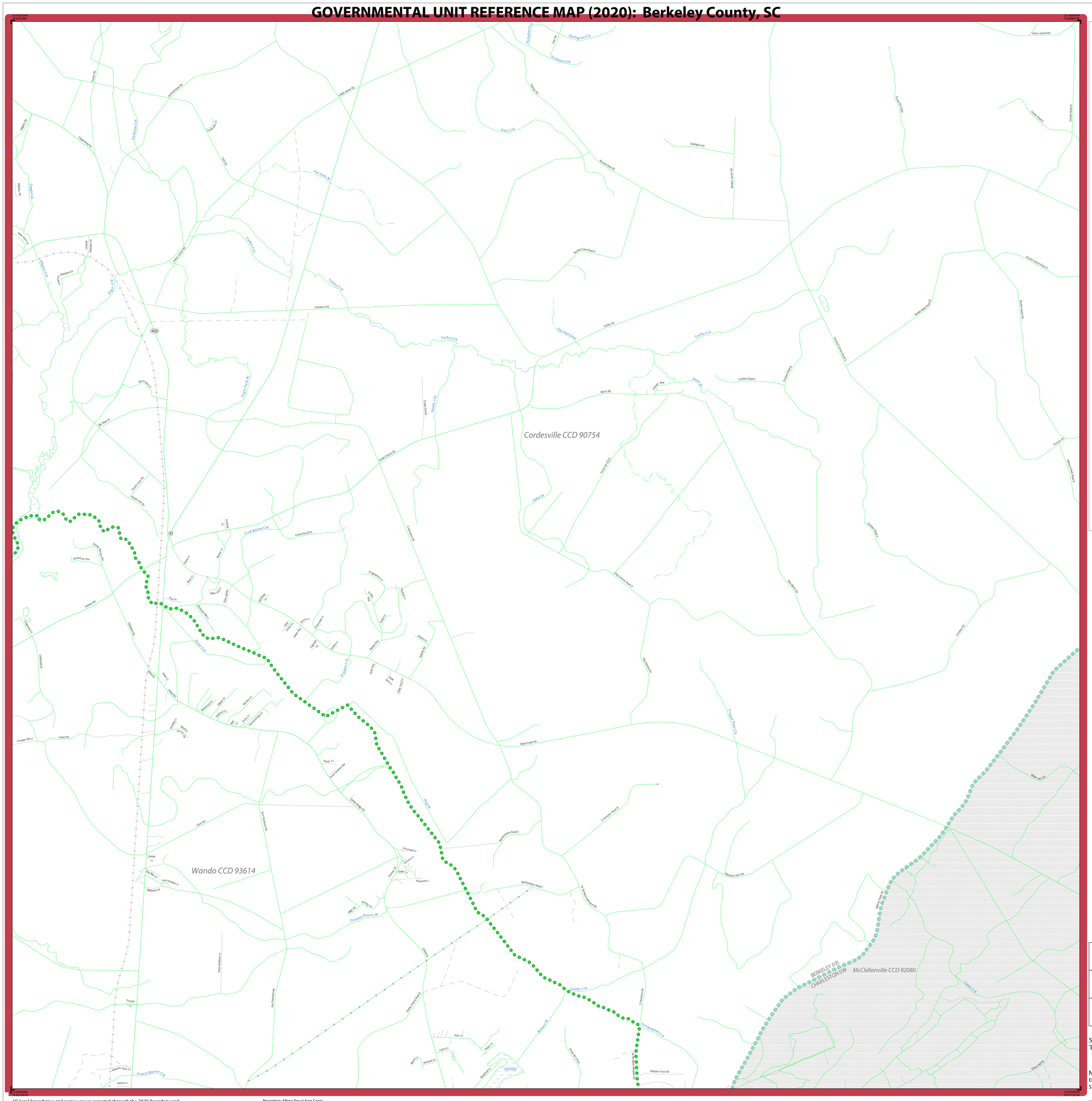

LEGEND

SYMBOL DESCRIPTION	SYMBOL	LABEL STYLE
Federal American Indian Reservation		L'ANSE RESERVATION (TA 1880)
Off-Reservation Trust Land		T1880
American Indian Tribal Subdivision		SHONTO (620)
Alaska Native Regional Corporation (ANRC)		*NANA ANRC 52120*
State (or statistically equivalent entity)		NEW YORK 36
County (or statistically equivalent entity)		ERIE 029
Minor Civil Division (MCD)[1]		Lee town 41460
Census County Division (CCD)[2]		*Jemez CCD 91650*
Consolidated City		MILFORD 47500
Incorporated Place[3]		Davis 18100
Census Designated Place (CDP)[2]		*Cochiti 16560*

DESCRIPTION	SYMBOL	DESCRIPTION	SYMBOL
Interstate	5	Water Body	Pleasant Lake
U.S. Highway	2	Swamp or Marsh	Okefenokee Swamp
State Highway	4	Glacier	Bering Glacier
Other Road	Marsh Ln	Airport, Airfield, or Helicopter Landing Pad	Donald Airfield
Cul-de-sac		College or University	Coll/Univ
Circle		Military	Fort Belvoir
Geographic Offset or Corridor		Prison or Juvenile Detention Center	P/JDC
4WD Trail, Stairway, Alley, Walkway, or Ferry		Cemetery	Powell Cmtry
Railroad	Southern RR	Golf Course	Pinehurst GlfCrs
Pipeline or Power Line		National Park or Forest	Yosemite NP
Ridge or Fence		Other Park	St Francis Park
Property Line or Nonvisible Boundary		Outside Subject Area	
Perennial Stream	Tumbling Cr	Inset Area	A1
Intermittent Stream	Piney Cr		
Mountain Peak or Hill	Mt. Baker		

Where state, county, and/or MCD/CCD boundaries coincide, the map shows the boundary symbol for only the highest-ranking of these boundaries. Where American Indian reservation and American Indian tribal subdivision boundaries coincide, the map shows only the American Indian reservation boundaries.

Entity names are followed by either their FIPS code or census code; parentheses indicate a census code.

1 'MCD*' indicates a false MCD. These are for Census Bureau use only.

2 The CCD and CDP boundaries represent statistical entities only and are not updated through the BAS.

3 Incorporated place name color corresponds to the incorporated place fill color.

Due to space limitations, some road names, along with other feature and geography names on the map, may not be shown.

The Census Bureau stores primary and alternate road names, but only primary road names are used to label the roads on these maps.

Key to Adjacent Sheets

12	13	14
19	20	21
25	26	

Sheet Location within Entity

Sheet 20 of 27 PARENT sheets
Total Sheets: 31 (Index 1; Parent 27; Inset 3)

NAME: Berkeley County (015)
ENTITY TYPE: County or statistically equivalent entity
ST: South Carolina (45)

INDEX OR PARENT SHEET #: 020
INSET SHEET #: 000000

2020 COUNTY REF MAP (PARENT)

5340245015000000020000000

All legal boundaries and names are as reported through the 2020 Boundary and Annexation Survey (BAS) and Boundary Validation Program (BVP). The boundaries shown on this map are for Census Bureau statistical data collection and tabulation purposes only; their depiction and designation for statistical purposes does not constitute a determination of jurisdictional authority or rights of ownership or entitlement.

Data Source: U.S. Census Bureau's MAF/TIGER database (TAB20), November 2020
Created by Geography Division: December 09, 2020

U.S. DEPARTMENT OF COMMERCE U.S. Census Bureau

Projection: Albers Equal Area Conic
Datum: NAD 83
Spheroid: GRS 80
1st Standard Parallel: 32 34 29
2nd Standard Parallel: 34 41 14
Central Meridian: -80 37 55
Latitude of Projection's Origin: 32 02 47
False Easting: 0
False Northing: 0

0 0.6 1.2 1.8 2.4 3 Kilometers
0 0.4 0.8 1.2 1.6 2 Miles
The plotted map scale is 1:20,000

N W E S

Boundary and Annexation Survey (BAS) ID: 24501500000
BAS Submission Deadline: March 1, 2021

PDF versions of the BAS maps are available at:
www.census.gov/programs-surveys/bas/geographies.html

For more information, or to request additional maps, please email geo.bas@census.gov, call 1-800-972-5651, or visit www.census.gov/programs-surveys/bas.html.

United States Census Bureau

GOVERNMENTAL UNIT REFERENCE MAP (2020): Berkeley County, SC

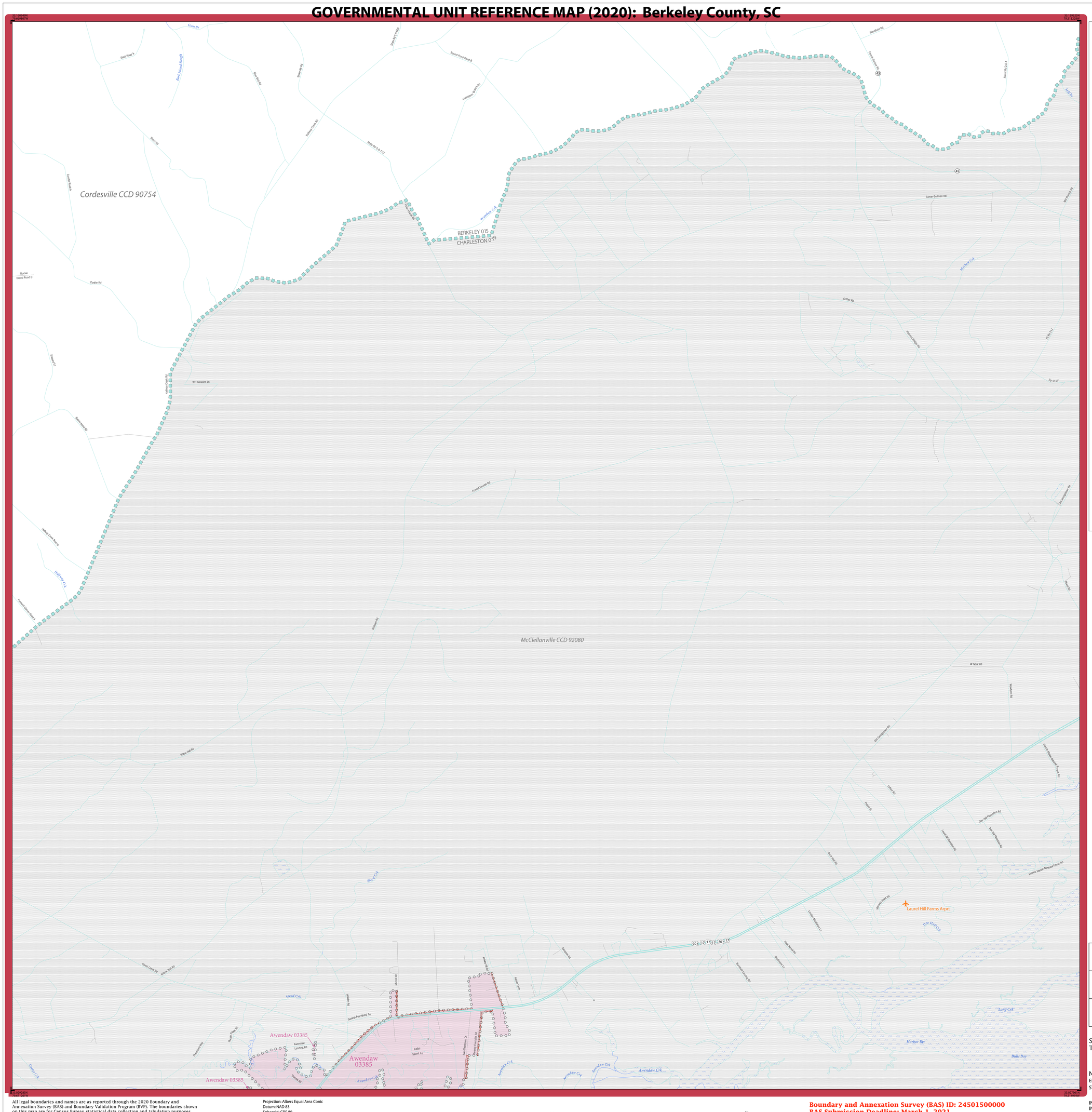
Cordesville CCD 90754
McClellanville CCD 92080
BERKELEY 015
CHARLESTON 019
Laurel Hill Farms Arprt
Awendaw 03385
Awendaw
Awendaw Cr
Awendaw Cr
Awendaw Cr

GOVERNMENTAL UNIT REFERENCE MAP (2020): Berkeley County, SC

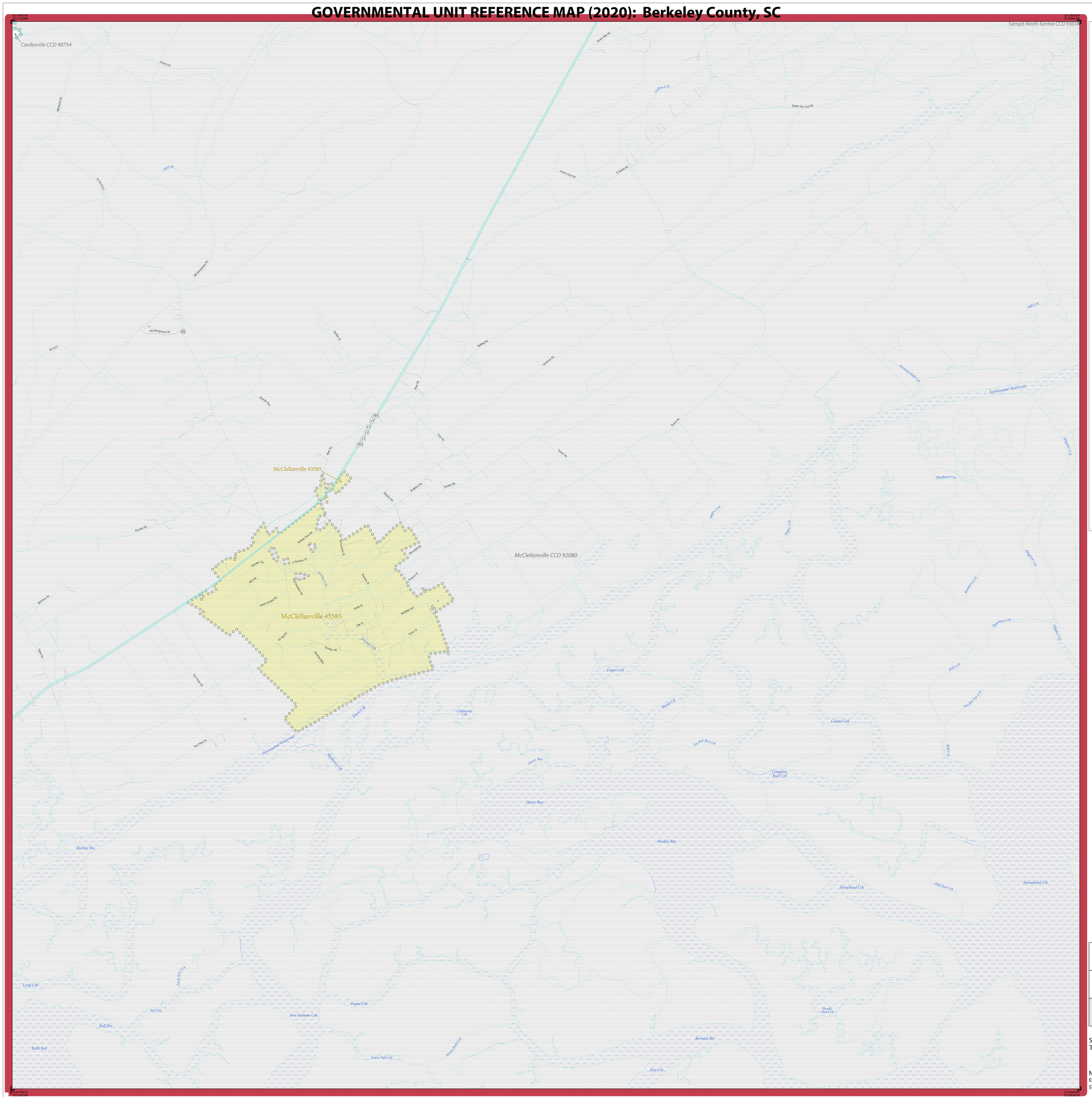

LEGEND

SYMBOL DESCRIPTION	SYMBOL	LABEL STYLE
Federal American Indian Reservation		L'ANSE RESERVATION (TA 1880)
Off-Reservation Trust Land		T1880
American Indian Tribal Subdivision		SHONTO (620)
Alaska Native Regional Corporation (ANRC)		*NANA ANRC 52120*
State (or statistically equivalent entity)		NEW YORK 36
County (or statistically equivalent entity)		ERIE 029
Minor Civil Division (MCD)[1]		Lee town 41460
Census County Division (CCD)[2]		*Jemez CCD 91650*
Consolidated City		MILFORD 47500
Incorporated Place[3]		Davis 18100
Census Designated Place (CDP)[2]		*Cochiti 16560*

DESCRIPTION	SYMBOL
Interstate	5
U.S. Highway	2
State Highway	4
Other Road	Marsh Ln
Cul-de-sac	
Circle	
Geographic Offset or Corridor	
4WD Trail, Stairway, Alley, Walkway, or Ferry	
Railroad	Southern RR
Pipeline or Power Line	
Ridge or Fence	
Property Line or Nonvisible Boundary	
Perennial Stream	Tumbling Cr
Intermittent Stream	Piney Cr
Mountain Peak or Hill	Mt. Baker

DESCRIPTION	SYMBOL
Water Body	Pleasant Lake
Swamp or Marsh	Okefenokee Swamp
Glacier	Bering Glacier
Airport, Airfield, or Helicopter Landing Pad	Dönärd Airfield
College or University	Coll/Univ
Military	Fort Belvoir
Prison or Juvenile Detention Center	PJDC
Cemetery	Powell Cmtry
Golf Course	Pinehurst GlfCrs
National Park or Forest	Yosemite NP
Other Park	St Francis Park
Outside Subject Area	
Inset Area	A1

Where state, county, and/or MCD/CCD boundaries coincide, the map shows the boundary symbol for only the highest-ranking of these boundaries. Where American Indian reservation and American Indian tribal subdivision boundaries coincide, the map shows only the American Indian reservation boundaries.

Entity names are followed by either their FIPS code or census code; parentheses indicate a census code.

1 'MCD*' indicates a false MCD. These are for Census Bureau use only.

2 The CCD and CDP boundaries represent statistical entities only and are not updated through the BAS.

3 Incorporated place name color corresponds to the incorporated place fill color.

Due to space limitations, some road names, along with other feature and geography names on the map, may not be shown.

The Census Bureau stores primary and alternate road names, but only primary road names are used to label the roads on these maps.

Key to Adjacent Sheets

14	15	
21	22	

Sheet Location within Entity

Sheet 22 of 27 PARENT sheets
Total Sheets: 31 (Index 1; Parent 27; Inset 3)

NAME: Berkeley County (015)
ENTITY TYPE: County or statistically equivalent entity
ST: South Carolina (45)

INDEX OR PARENT SHEET #: 022
INSET SHEET #: 000000

2020 COUNTY REF MAP (PARENT)

5340245015000002200000 0

All legal boundaries and names are as reported through the 2020 Boundary and Annexation Survey (BAS) and Boundary Validation Program (BVP). The boundaries shown on this map are for Census Bureau statistical data collection and tabulation purposes only; their depiction and designation for statistical purposes does not constitute a determination of jurisdictional authority or rights of ownership or entitlement.

Data Source: U.S. Census Bureau's MAF/TIGER database (TAB20), November 2020
Created by Geography Division: December 09, 2020

U.S. DEPARTMENT OF COMMERCE U.S. Census Bureau

Projection: Albers Equal Area Conic
Datum: NAD 83
Spheroid: GRS 80
1st Standard Parallel: 32 34 29
2nd Standard Parallel: 34 41 14
Central Meridian: -80 37 55
Latitude of Projection's Origin: 32 02 47
False Easting: 0
False Northing: 0

0 0.6 1.2 1.8 2.4 3 Kilometers
0 0.4 0.8 1.2 1.6 2 Miles
The plotted map scale is 1:20,000

N W E S

Boundary and Annexation Survey (BAS) ID: 24501500000
BAS Submission Deadline: March 1, 2021

PDF versions of the BAS maps are available at:
www.census.gov/programs-surveys/bas/geographies.html

For more information, or to request additional maps, please email geo.bas@census.gov, call 1-800-972-5651, or visit www.census.gov/programs-surveys/bas.html.

GOVERNMENTAL UNIT REFERENCE MAP (2020): Berkeley County, SC

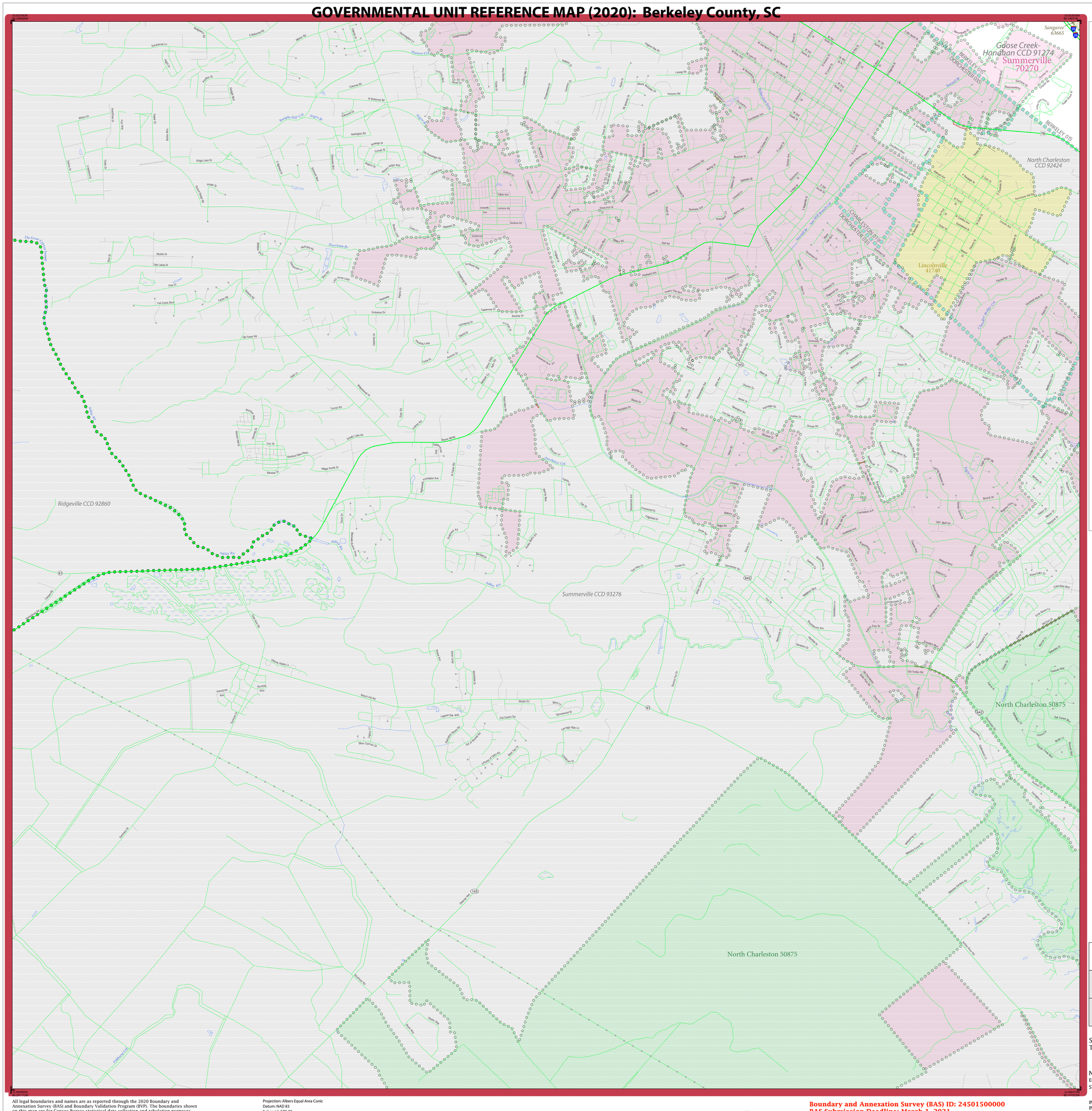

LEGEND

SYMBOL DESCRIPTION	SYMBOL	LABEL STYLE
Federal American Indian Reservation		L'ANSE RESERVATION (TA 1880)
Off-Reservation Trust Land		T1880
American Indian Tribal Subdivision		SHONTO (620)
Alaska Native Regional Corporation (ANRC)		NANA ANRC 52120
State (or statistically equivalent entity)		NEW YORK 36
County (or statistically equivalent entity)		ERIE 029
Minor Civil Division (MCD)[1]		Lee town 41460
Census County Division (CCD)[2]		Jemez CCD 91650
Consolidated City		MILFORD 47500
Incorporated Place[3]		Davis 18100
Census Designated Place (CDP)[2]		Cochiti 16560

DESCRIPTION	SYMBOL
Interstate	5
U.S. Highway	2
State Highway	4
Other Road	Marsh Ln
Cul-de-sac	
Circle	
Geographic Offset or Corridor	
4WD Trail, Stairway, Alley, Walkway, or Ferry	
Railroad	Southern RR
Pipeline or Power Line	
Ridge or Fence	
Property Line or Nonvisible Boundary	
Perennial Stream	Tumbling Cr
Intermittent Stream	Piney Cr
Mountain Peak or Hill	Mt. Baker

DESCRIPTION	SYMBOL
Water Body	Pleasant Lake
Swamp or Marsh	Okefenokee Swamp
Glacier	Bering Glacier
Airport, Airfield, or Helicopter Landing Pad	Dónard Airport
College or University	Coll/Univ
Military	Fort Belvoir
Prison or Juvenile Detention Center	P/JDC
Cemetery	Powell Cmtry
Golf Course	Pinehurst GlfCs
National Park or Forest	Yosemite NP
Other Park	St Francis Park
Outside Subject Area	
Inset Area	A1

Where state, county, and/or MCD/CCD boundaries coincide, the map shows the boundary symbol for only the highest-ranking of these boundaries. Where American Indian reservation and American Indian tribal subdivision boundaries coincide, the map shows only the American Indian reservation boundaries.

Entity names are followed by either their FIPS code or census code; parentheses indicate a census code.

1 'MCD*' indicates a false MCD. These are for Census Bureau use only.

2 The CCD and CDP boundaries represent statistical entities only and are not updated through the BAS.

3 Incorporated place name color corresponds to the incorporated place fill color.

Due to space limitations, some road names, along with other feature and geography names on the map, may not be shown.

The Census Bureau stores primary and alternate road names, but only primary road names are used to label the roads on these maps.

Key to Adjacent Sheets

16	17	18
	23	24

Sheet Location within Entity

Sheet 23 of 27 PARENT sheets
Total Sheets: 31 (Index 1; Parent 27; Inset 3)

NAME: Berkeley County (015)
ENTITY TYPE: County or statistically equivalent entity
ST: South Carolina (45)

INDEX OR PARENT SHEET #: 023
INSET SHEET #: 000000

2020 COUNTY REF MAP (PARENT)

5340245015000000023000000

All legal boundaries and names are as reported through the 2020 Boundary and Annexation Survey (BAS) and Boundary Validation Program (BVP). The boundaries shown on this map are for Census Bureau statistical data collection and tabulation purposes only; their depiction and designation for statistical purposes does not constitute a determination of jurisdictional authority or rights of ownership or entitlement.

Data Source: U.S. Census Bureau's MAF/TIGER database (TAB20), November 2020
Created by Geography Division: December 09, 2020

U.S. DEPARTMENT OF COMMERCE U.S. Census Bureau

Projection: Albers Equal Area Conic
Datum: NAD 83
Spheroid: GRS 80
1st Standard Parallel: 32 34 29
2nd Standard Parallel: 34 41 14
Central Meridian: -80 37 55
Latitude of Projection's Origin: 32 02 47
False Easting: 0
False Northing: 0

0 0.6 1.2 1.8 2.4 3 Kilometers
0 0.4 0.8 1.2 1.6 2 Miles
The plotted map scale is 1:20,000

N W E S

Boundary and Annexation Survey (BAS) ID: 24501500000
BAS Submission Deadline: March 1, 2021

PDF versions of the BAS maps are available at:
www.census.gov/programs-surveys/bas/geographies.html

For more information, or to request additional maps, please email geo.bas@census.gov, call 1-800-972-5651, or visit www.census.gov/programs-surveys/bas.html.

United States Census Bureau

GOVERNMENTAL UNIT REFERENCE MAP (2020): Berkeley County, SC

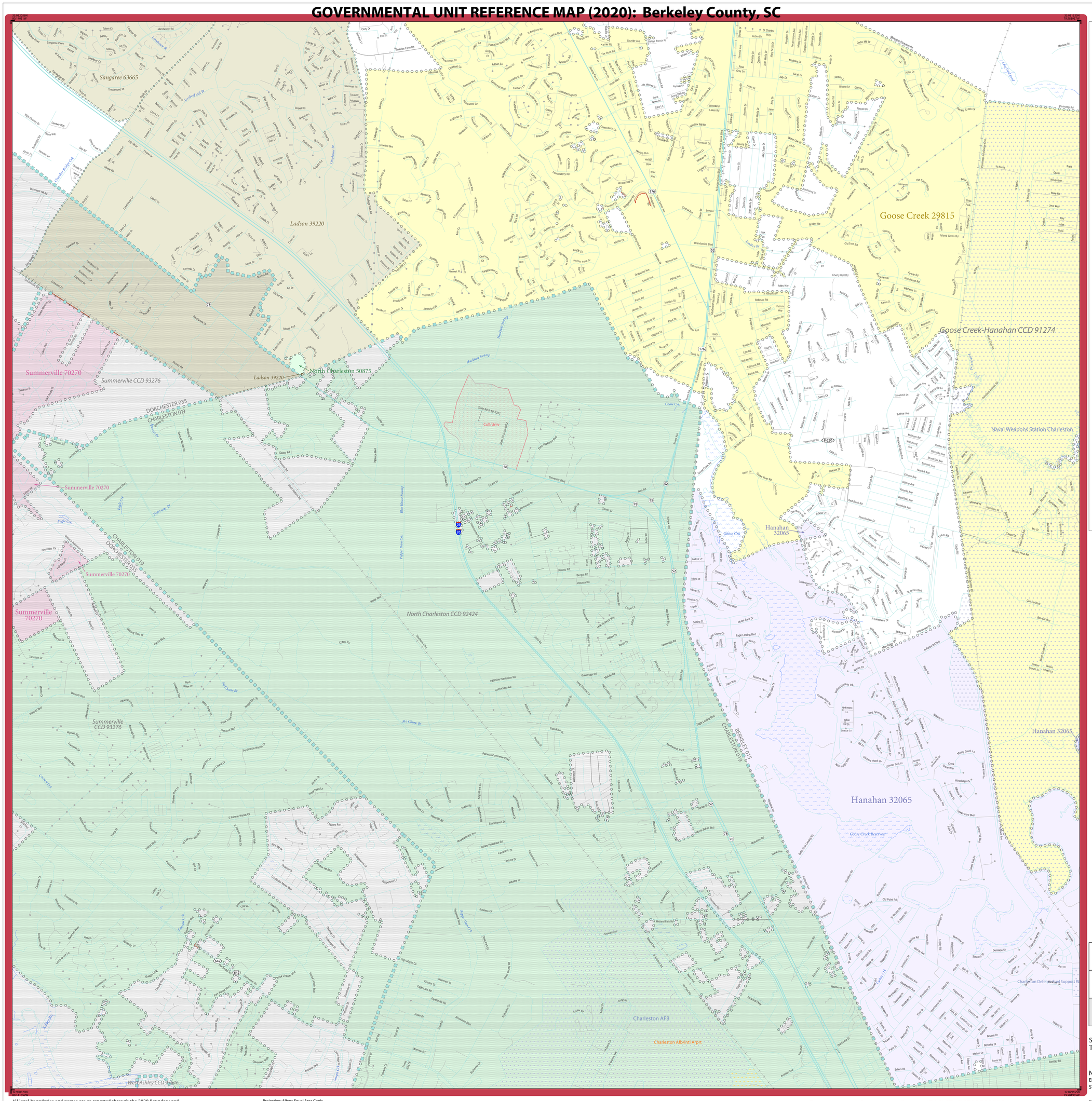

LEGEND

SYMBOL DESCRIPTION	SYMBOL	LABEL STYLE
Federal American Indian Reservation		L'ANSE RESERVATION (TA 1880)
Off-Reservation Trust Land		T1880
American Indian Tribal Subdivision		SHONTO (620)
Alaska Native Regional Corporation (ANRC)		NANA ANRC 52120
State (or statistically equivalent entity)		NEW YORK 36
County (or statistically equivalent entity)		ERIE 029
Minor Civil Division (MCD) [1]		Lee town 41460
Census County Division (CCD) [2]		Jemez CCD 91650
Consolidated City		MILFORD 47500
Incorporated Place [3]		Davis 18100
Census Designated Place (CDP) [2]		Cochiti 16560

DESCRIPTION	SYMBOL	DESCRIPTION	SYMBOL
Interstate	5	Water Body	Pleasant Lake
U.S. Highway	2	Swamp or Marsh	Okefenokee Swamp
State Highway	4	Glacier	Bering Glacier
Other Road	Marsh Ln	Airport, Airfield, or Helicopter Landing Pad	Dónard Airport
Cul-de-sac		College or University	Coll/Univ
Circle		Military	Fort Belvoir
Geographic Offset or Corridor		Prison or Juvenile Detention Center	P/JDC
4WD Trail, Stairway, Alley, Walkway, or Ferry		Cemetery	Powell Cmtry
Railroad	Southern RR	Golf Course	Pinehurst GlfCrs
Pipeline or Power Line		National Park or Forest	Yosemite NP
Ridge or Fence		Other Park	St Francis Park
Property Line or Nonvisible Boundary		Outside Subject Area	
Perennial Stream	Tumbling Cr	Inset Area	A1
Intermittent Stream	Piney Cr		
Mountain Peak or Hill	Mt. Baker		

Where state, county, and/or MCD/CCD boundaries coincide, the map shows the boundary symbol for only the highest-ranking of these boundaries. Where American Indian reservation and American Indian tribal subdivision boundaries coincide, the map shows only the American Indian reservation boundaries.

Entity names are followed by either their FIPS code or census code; parentheses indicate a census code.

1 'MCD" indicates a false MCD. These are for Census Bureau use only.

2 The CCD and CDP boundaries represent statistical entities only and are not updated through the BAS.

3 Incorporated place name color corresponds to the incorporated place fill color.

Due to space limitations, some road names, along with other feature and geography names on the map, may not be shown.

The Census Bureau stores primary and alternate road names, but only primary road names are used to label the roads on these maps.

Key to Adjacent Sheets

17	18	19
23	24	25
		27

Sheet Location within Entity

Sheet 24 of 27 PARENT sheets
Total Sheets: 31 (Index 1; Parent 27; Inset 3)

NAME: Berkeley County (015)
ENTITY TYPE: County or statistically equivalent entity
ST: South Carolina (45)

INDEX OR PARENT SHEET #: 024
INSET SHEET #: 000000

2020 COUNTY REF MAP (PARENT)

5340245015000000024000000

All legal boundaries and names are as reported through the 2020 Boundary and Annexation Survey (BAS) and Boundary Validation Program (BVP). The boundaries shown on this map are for Census Bureau statistical data collection and tabulation purposes only; their depiction and designation for statistical purposes does not constitute a determination of jurisdictional authority or rights of ownership or entitlement.

Data Source: U.S. Census Bureau's MAF/TIGER database (TAB20), November 2020
Created by Geography Division: December 09, 2020

U.S. DEPARTMENT OF COMMERCE U.S. Census Bureau

Projection: Albers Equal Area Conic
Datum: NAD 83
Spheroid: GRS 80
1st Standard Parallel: 32 34 29
2nd Standard Parallel: 34 41 14
Central Meridian: -80 37 55
Latitude of Projection's Origin: 32 02 47
False Easting: 0
False Northing: 0

0 0.6 1.2 1.8 2.4 3 Kilometers
0 0.4 0.8 1.2 1.6 2 Miles
The plotted map scale is 1:20,000

N W E S

Boundary and Annexation Survey (BAS) ID: 24501500000
BAS Submission Deadline: March 1, 2021

PDF versions of the BAS maps are available at:
www.census.gov/programs-surveys/bas/geographies.html

For more information, or to request additional maps, please email geo.bas@census.gov, call 1-800-972-5651, or visit www.census.gov/programs-surveys/bas.html.

United States Census Bureau

GOVERNMENTAL UNIT REFERENCE MAP (2020): Berkeley County, SC

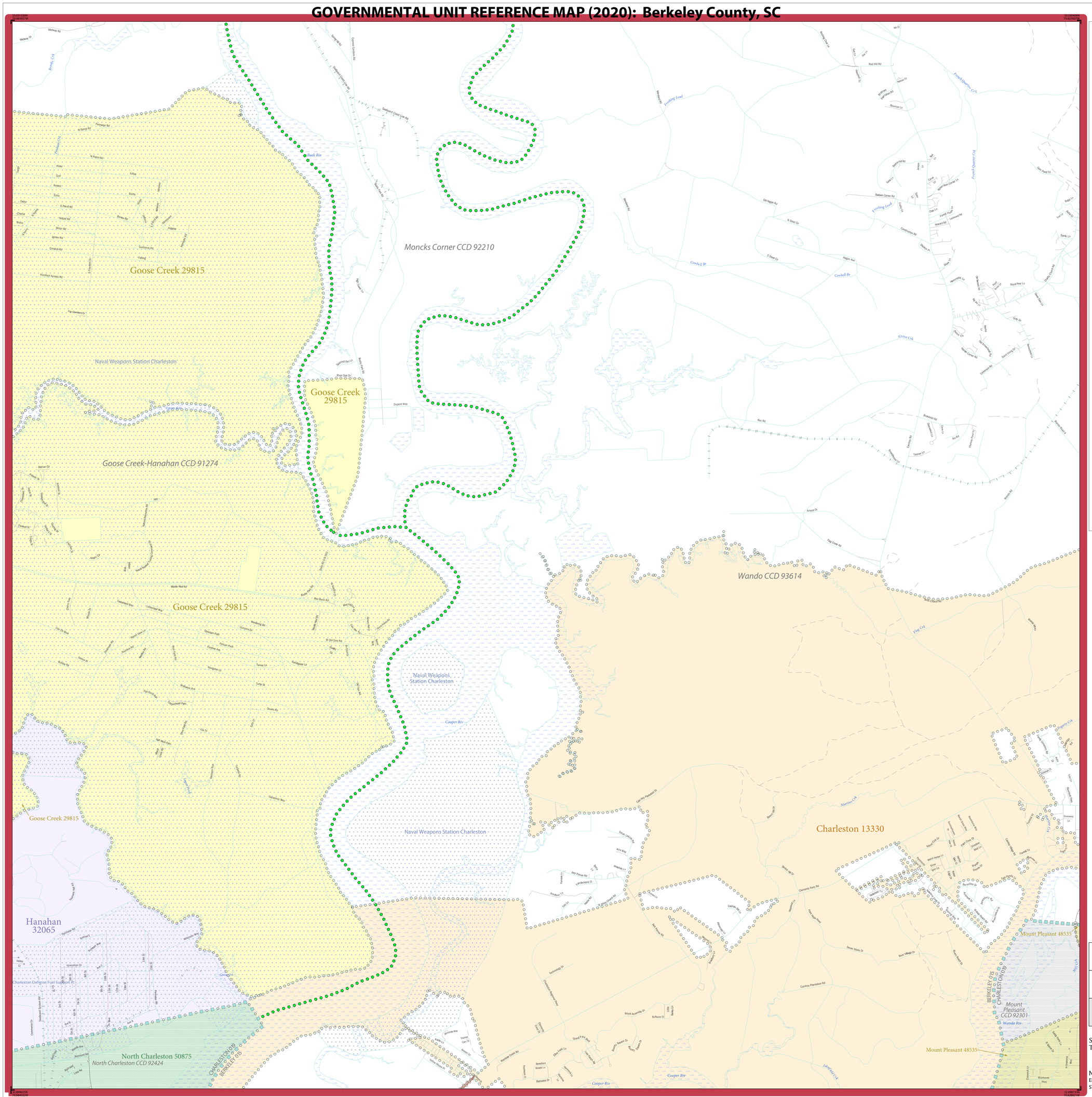

LEGEND

SYMBOL DESCRIPTION	SYMBOL	LABEL STYLE
Federal American Indian Reservation		L'ANSE RESERVATION (TA 1880)
Off-Reservation Trust Land		T1880
American Indian Tribal Subdivision		SHONTO (620)
Alaska Native Regional Corporation (ANRC)		NANA ANRC 52120
State (or statistically equivalent entity)		NEW YORK 36
County (or statistically equivalent entity)		ERIE 029
Minor Civil Division (MCD)[1]		Lee town 41460
Census County Division (CCD)[2]		Jemez CCD 91650
Consolidated City		MILFORD 47500
Incorporated Place[3]		Davis 18100
Census Designated Place (CDP)[2]		Cochiti 16560

DESCRIPTION	SYMBOL
Interstate	5
U.S. Highway	2
State Highway	4
Other Road	Marsh Ln
Cul-de-sac	
Circle	
Geographic Offset or Corridor	
4WD Trail, Stairway, Alley, Walkway, or Ferry	
Railroad	Southern RR
Pipeline or Power Line	
Ridge or Fence	
Property Line or Nonvisible Boundary	
Perennial Stream	Tumbling Cr
Intermittent Stream	Piney Cr
Mountain Peak or Hill	Mt. Baker

DESCRIPTION	SYMBOL
Water Body	Pleasant Lake
Swamp or Marsh	Okefenokee Swamp
Glacier	Bering Glacier
Airport, Airfield, or Helicopter Landing Pad	Dónard Airport
College or University	Coll/Univ
Military	Fort Belvoir
Prison or Juvenile Detention Center	P/JDC
Cemetery	Powell Cmtry
Golf Course	Pinehurst GlfCrs
National Park or Forest	Yosemite NP
Other Park	St Francis Park
Outside Subject Area	
Inset Area	A1

Where state, county, and/or MCD/CCD boundaries coincide, the map shows the boundary symbol for only the highest-ranking of these boundaries. Where American Indian reservation and American Indian tribal subdivision boundaries coincide, the map shows only the American Indian reservation boundaries.

Entity names are followed by either their FIPS code or census code; parentheses indicate a census code.

1 'MCD" indicates a false MCD. These are for Census Bureau use only.

2 The CCD and CDP boundaries represent statistical entities only and are not updated through the BAS.

3 Incorporated place name color corresponds to the incorporated place fill color.

Due to space limitations, some road names, along with other feature and geography names on the map, may not be shown.

The Census Bureau stores primary and alternate road names, but only primary road names are used to label the roads on these maps.

Key to Adjacent Sheets

18	19	20
24	25	26
	27	

Sheet Location within Entity

Sheet 25 of 27 PARENT sheets
Total Sheets: 31 (Index 1; Parent 27; Inset 3)

NAME: Berkeley County (015)
ENTITY TYPE: County or statistically equivalent entity
ST: South Carolina (45)

INDEX OR PARENT SHEET #: 025
INSET SHEET #: 000000

2020 COUNTY REF MAP (PARENT)

5340245015000000250000 0

All legal boundaries and names are as reported through the 2020 Boundary and Annexation Survey (BAS) and Boundary Validation Program (BVP). The boundaries shown on this map are for Census Bureau statistical data collection and tabulation purposes only; their depiction and designation for statistical purposes does not constitute a determination of jurisdictional authority or rights of ownership or entitlement.

Data Source: U.S. Census Bureau's MAF/TIGER database (TAB20), November 2020
Created by Geography Division: December 09, 2020

U.S. DEPARTMENT OF COMMERCE U.S. Census Bureau

Projection: Albers Equal Area Conic
Datum: NAD 83
Spheroid: GRS 80
1st Standard Parallel: 32 34 29
2nd Standard Parallel: 34 41 14
Central Meridian: -80 37 55
Latitude of Projection's Origin: 32 02 47
False Easting: 0
False Northing: 0

0 0.6 1.2 1.8 2.4 3 Kilometers
0 0.4 0.8 1.2 1.6 2 Miles
The plotted map scale is 1:20,000

N W E S

Boundary and Annexation Survey (BAS) ID: 24501500000
BAS Submission Deadline: March 1, 2021

PDF versions of the BAS maps are available at: www.census.gov/programs-surveys/bas/geographies.html

For more information, or to request additional maps, please email geo.bas@census.gov, call 1-800-972-5651, or visit www.census.gov/programs-surveys/bas.html.

United States Census Bureau

GOVERNMENTAL UNIT REFERENCE MAP (2020): Berkeley County, SC

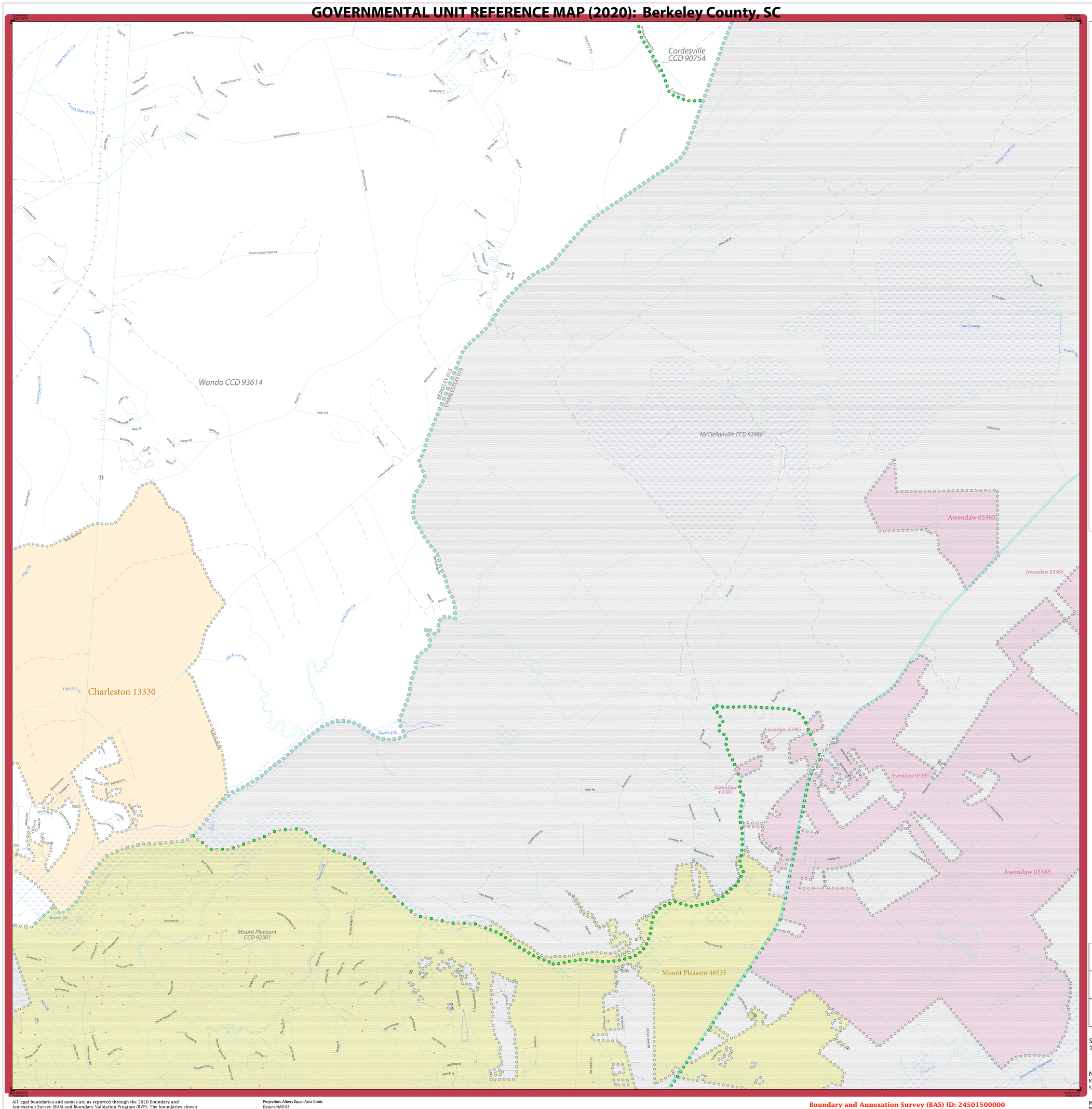

LEGEND

SYMBOL DESCRIPTION	SYMBOL	LABEL STYLE
Federal American Indian Reservation		L'ANSE RESERVATION (TA 1880)
Off-Reservation Trust Land		T1880
American Indian Tribal Subdivision		SHONTO (620)
Alaska Native Regional Corporation (ANRC)		*NANA ANRC 52120*
State (or statistically equivalent entity)		NEW YORK 36
County (or statistically equivalent entity)		ERIE 029
Minor Civil Division (MCD)[1]		Lee town 41460
Census County Division (CCD)[2]		*Jemez CCD 91650*
Consolidated City		MILFORD 47500
Incorporated Place[3]		Davis 18100
Census Designated Place (CDP)[2]		*Cochiti 16560*

DESCRIPTION	SYMBOL	DESCRIPTION	SYMBOL
Interstate	5	Water Body	*Pleasant Lake*
U.S. Highway	2	Swamp or Marsh	*Okefenokee Swamp*
State Highway	4	Glacier	*Bering Glacier*
Other Road	Marsh Ln	Airport, Airfield, or Helicopter Landing Pad	Dönärd Airfield
Cul-de-sac		College or University	Coll/Univ
Circle		Military	Fort Belvoir
Geographic Offset or Corridor		Prison or Juvenile Detention Center	P/JDC
4WD Trail, Stairway, Alley, Walkway, or Ferry		Cemetery	Powell Cmtry
Railroad	Southern RR	Golf Course	Pinehurst GlfCrs
Pipeline or Power Line		National Park or Forest	Yosemite NP
Ridge or Fence		Other Park	St Francis Park
Property Line or Nonvisible Boundary		Outside Subject Area	
Perennial Stream	*Tumbling Cr*	Inset Area	A1
Intermittent Stream	*Piney Cr*		
Mountain Peak or Hill	*Mt. Baker*		

Where state, county, and/or MCD/CCD boundaries coincide, the map shows the boundary symbol for only the highest-ranking of these boundaries. Where American Indian reservation and American Indian tribal subdivision boundaries coincide, the map shows only the American Indian reservation boundaries.

Entity names are followed by either their FIPS code or census code; parentheses indicate a census code.

1 'MCD*' indicates a false MCD. These are for Census Bureau use only.

2 The CCD and CDP boundaries represent statistical entities only and are not updated through the BAS.

3 Incorporated place name color corresponds to the incorporated place fill color.

Due to space limitations, some road names, along with other feature and geography names on the map, may not be shown.

The Census Bureau stores primary and alternate road names, but only primary road names are used to label the roads on these maps.

Key to Adjacent Sheets

19	20	21
25	26	
27		

Sheet Location within Entity

Sheet 26 of 27 PARENT sheets
Total Sheets: 31 (Index 1; Parent 27; Inset 3)

NAME: Berkeley County (015)
ENTITY TYPE: County or statistically equivalent entity
ST: South Carolina (45)

INDEX OR PARENT SHEET #: 026
INSET SHEET #: 000000

2020 COUNTY REF MAP (PARENT)

5340245015000000026000000

All legal boundaries and names are as reported through the 2020 Boundary and Annexation Survey (BAS) and Boundary Validation Program (BVP). The boundaries shown on this map are for Census Bureau statistical data collection and tabulation purposes only; their depiction and designation for statistical purposes does not constitute a determination of jurisdictional authority or rights of ownership or entitlement.

Data Source: U.S. Census Bureau's MAF/TIGER database (TAB20), November 2020
Created by Geography Division: December 09, 2020

U.S. DEPARTMENT OF COMMERCE U.S. Census Bureau

Projection: Albers Equal Area Conic
Datum: NAD 83
Spheroid: GRS 80
1st Standard Parallel: 32 34 29
2nd Standard Parallel: 34 41 14
Central Meridian: -80 37 55
Latitude of Projection's Origin: 32 02 47
False Easting: 0
False Northing: 0

0 0.6 1.2 1.8 2.4 3 Kilometers
0 0.4 0.8 1.2 1.6 2 Miles
The plotted map scale is 1:20,000

N W E S

Boundary and Annexation Survey (BAS) ID: 24501500000
BAS Submission Deadline: March 1, 2021

PDF versions of the BAS maps are available at:
www.census.gov/programs-surveys/bas/geographies.html

For more information, or to request additional maps, please email geo.bas@census.gov, call 1-800-972-5651, or visit www.census.gov/programs-surveys/bas.html.

United States Census Bureau

GOVERNMENTAL UNIT REFERENCE MAP (2020): Berkeley County, SC

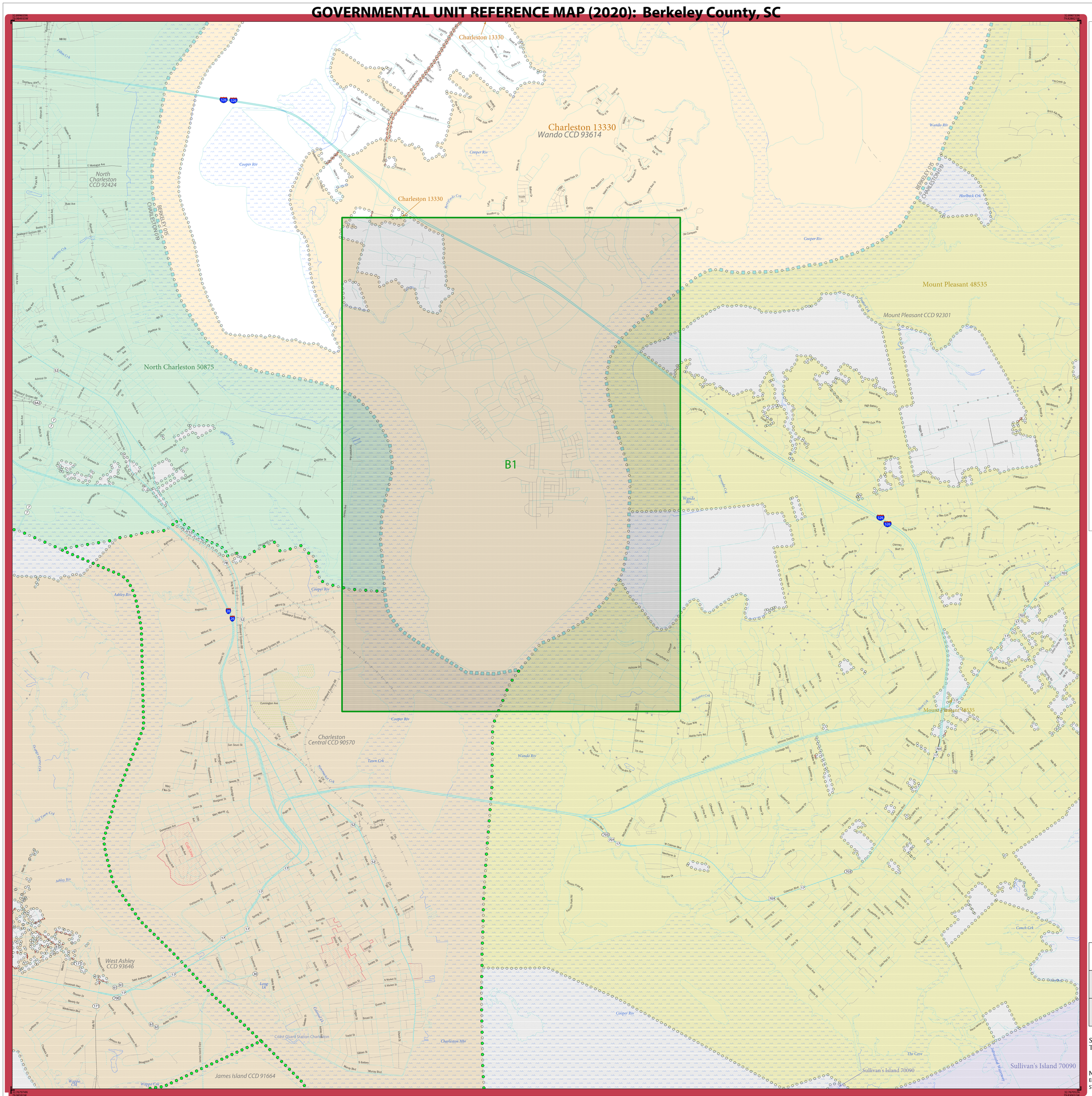

LEGEND

SYMBOL DESCRIPTION	SYMBOL	LABEL STYLE
Federal American Indian Reservation		L'ANSE RESERVATION (TA 1880)
Off-Reservation Trust Land		T1880
American Indian Tribal Subdivision		SHONTO (620)
Alaska Native Regional Corporation (ANRC)		NANA ANRC 52120
State (or statistically equivalent entity)		NEW YORK 36
County (or statistically equivalent entity)		ERIE 029
Minor Civil Division (MCD)[1]		Lee town 41460
Census County Division (CCD)[2]		Jemez CCD 91650
Consolidated City		MILFORD 47500
Incorporated Place[3]		Davis 18100
Census Designated Place (CDP)[2]		Cochiti 16560

DESCRIPTION	SYMBOL
Interstate	5
U.S. Highway	2
State Highway	4
Other Road	Marsh Ln
Cul-de-sac	
Circle	
Geographic Offset or Corridor	
4WD Trail, Stairway, Alley, Walkway, or Ferry	
Railroad	Southern RR
Pipeline or Power Line	
Ridge or Fence	
Property Line or Nonvisible Boundary	
Perennial Stream	Tumbling Cr
Intermittent Stream	Piney Cr
Mountain Peak or Hill	Mt. Baker

DESCRIPTION	SYMBOL
Water Body	Pleasant Lake
Swamp or Marsh	Okefenokee Swamp
Glacier	Bering Glacier
Airport, Airfield, or Helicopter Landing Pad	Dónard Airfoyh
College or University	Coll/Univ
Military	Fort Belvoir
Prison or Juvenile Detention Center	P/JDC
Cemetery	Powell Cmtry
Golf Course	Pinehurst GlfCrs
National Park or Forest	Yosemite NP
Other Park	St Francis Park
Outside Subject Area	
Inset Area	A1

Where state, county, and/or MCD/CCD boundaries coincide, the map shows the boundary symbol for only the highest-ranking of these boundaries. Where American Indian reservation and American Indian tribal subdivision boundaries coincide, the map shows only the American Indian reservation boundaries.

Entity names are followed by either their FIPS code or census code; parentheses indicate a census code.

1 "MCD" indicates a false MCD. These are for Census Bureau use only.

2 The CCD and CDP boundaries represent statistical entities only and are not updated through the BAS.

3 Incorporated place name color corresponds to the incorporated place fill color.

Due to space limitations, some road names, along with other feature and geography names on the map, may not be shown.

The Census Bureau stores primary and alternate road names, but only primary road names are used to label the roads on these maps.

Key to Adjacent Sheets

24	25	26
	27	

Sheet Location within Entity

Sheet 27 of 27 PARENT sheets
Total Sheets: 31 (Index 1; Parent 27; Inset 3)

NAME: Berkeley County (015)
ENTITY TYPE: County or statistically equivalent entity
ST: South Carolina (45)

INDEX OR PARENT SHEET #: 027
INSET SHEET #: 000000

2020 COUNTY REF MAP (PARENT)

5340245015000000027000000

All legal boundaries and names are as reported through the 2020 Boundary and Annexation Survey (BAS) and Boundary Validation Program (BVP). The boundaries shown on this map are for Census Bureau statistical data collection and tabulation purposes only; their depiction and designation for statistical purposes does not constitute a determination of jurisdictional authority or rights of ownership or entitlement.

Data Source: U.S. Census Bureau's MAF/TIGER database (TAB20), November 2020
Created by Geography Division: December 09, 2020

U.S. DEPARTMENT OF COMMERCE U.S. Census Bureau

Projection: Albers Equal Area Conic
Datum: NAD 83
Spheroid: GRS 80
1st Standard Parallel: 32 34 29
2nd Standard Parallel: 34 41 14
Central Meridian: -80 37 55
Latitude of Projection's Origin: 32 02 47
False Easting: 0
False Northing: 0

0 0.6 1.2 1.8 2.4 3 Kilometers
0 0.4 0.8 1.2 1.6 2 Miles
The plotted map scale is 1:20,000

N W E S

Boundary and Annexation Survey (BAS) ID: 24501500000
BAS Submission Deadline: March 1, 2021

PDF versions of the BAS maps are available at:
www.census.gov/programs-surveys/bas/geographies.html

For more information, or to request additional maps, please email geo.bas@census.gov, call 1-800-972-5651, or visit www.census.gov/programs-surveys/bas.html.

United States Census Bureau

GOVERNMENTAL UNIT REFERENCE MAP (2020): Berkeley County, SC

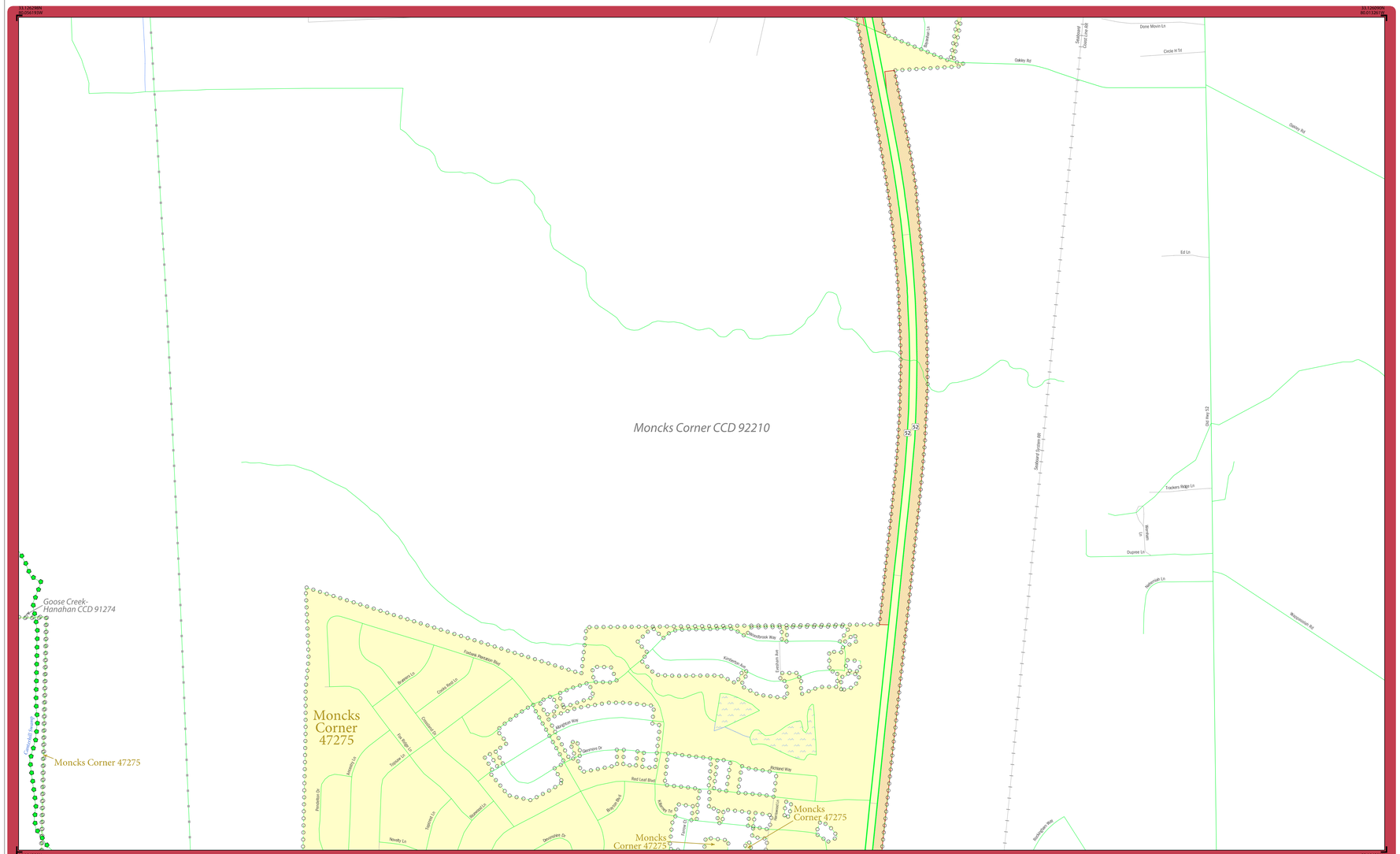
Moncks Corner CCD 92210
Goose Creek-Hanahan CCD 91274
Moncks Corner 47275
Moncks Corner 47275
Moncks Corner 47275
Moncks Corner 47275
Oakley Rd
Dove Movin Ln
Circle In Tri
Ed Ln
Trackers Ridge Ln
Dupree Ln
Wappoo Rd
Old Hwy 52
52
Southbound Crossed Lane (R)
Southbound Spoons (R)
Northbound Crossed Lane (R)
Northbound Spoons (R)
Boundary Way
Chinquapin Ln
Chinquapin Way
Kimberly Ave
Kimberly Ln
Kimberly Cir
Kimberly Way
Kimberly Sq
Kimberly Ct
Kimberly Dr
Kimberly Ln
Kimberly Ln
Kimberly Ln

GOVERNMENTAL UNIT REFERENCE MAP (2020): Berkeley County, SC

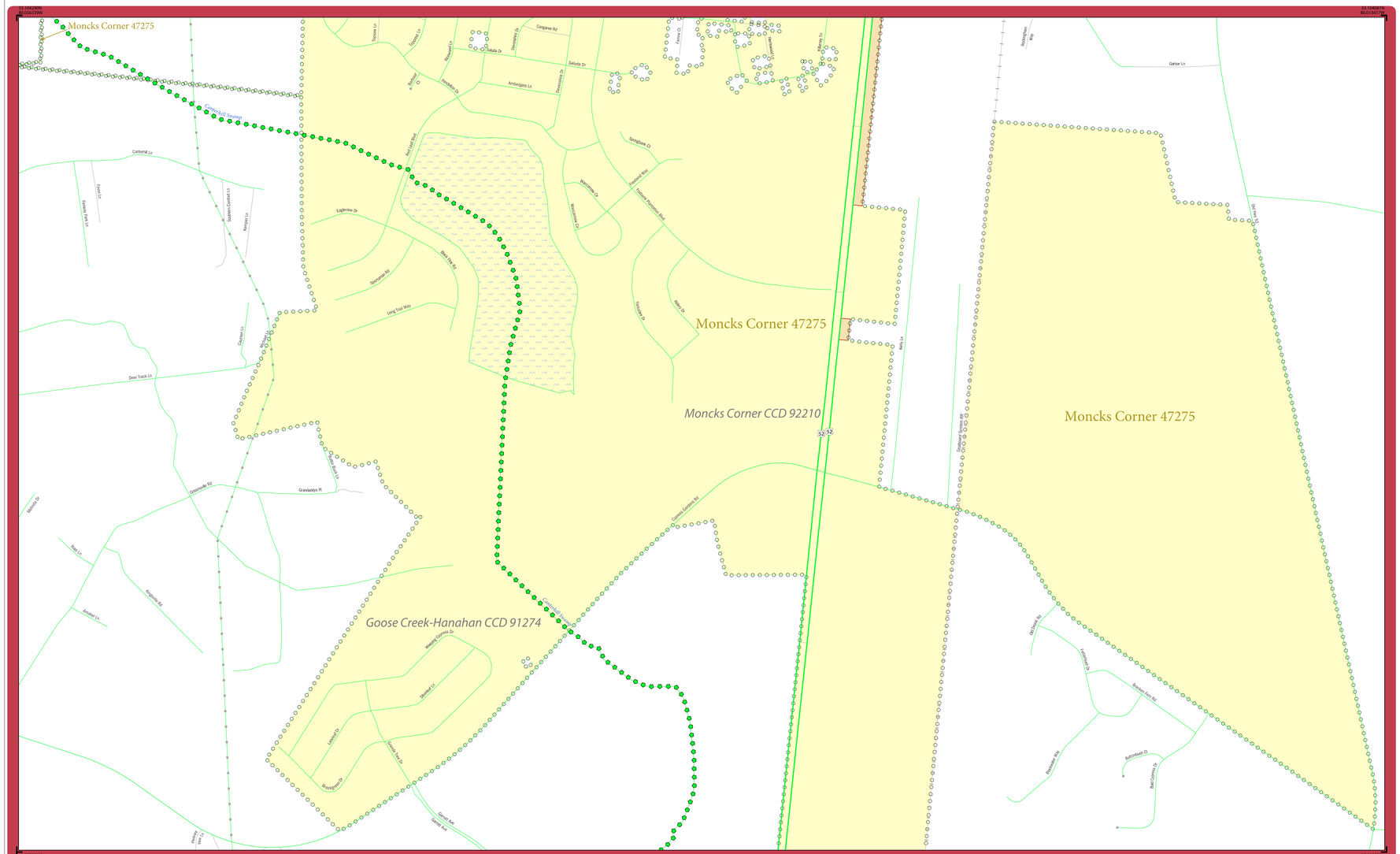

LEGEND

SYMBOL DESCRIPTION	SYMBOL	LABEL STYLE
Federal American Indian Reservation		L'ANSE RESERVATION (TA 1880)
Off-Reservation Trust Land		T1880
American Indian Tribal Subdivision		SHONTO (620)
Alaska Native Regional Corporation (ANRC)		*NANA ANRC 52120*
State (or statistically equivalent entity)		NEW YORK 36
County (or statistically equivalent entity)		ERIE 029
Minor Civil Division (MCD)[1]		Lee town 41460
Census County Division (CCD)[2]		*Jemez CCD 91650*
Consolidated City		MILFORD 47500
Incorporated Place[3]		Davis 18100
Census Designated Place (CDP)[2]		*Cochiti 16560*

DESCRIPTION	SYMBOL	DESCRIPTION	SYMBOL
Interstate	5	Water Body	*Pleasant Lake*
U.S. Highway	2	Swamp or Marsh	*Okefenokee Swamp*
State Highway	4	Glacier	*Bering Glacier*
Other Road	Marsh Ln	Airport, Airfield, or Helicopter Landing Pad	Donald Airport
Cul-de-sac		College or University	Coll/Univ
Circle		Military	Fort Belvoir
Geographic Offset or Corridor		Prison or Juvenile Detention Center	P/JDC
4WD Trail, Stairway, Alley, Walkway, or Ferry		Cemetery	Powell Cmtry
Railroad	Southern RR	Golf Course	Pinehurst Gl/Crs
Pipeline or Power Line		National Park or Forest	Yosemite NP
Ridge or Fence		Other Park	St Francis Park
Property Line or Nonvisible Boundary		Outside Subject Area	
Perennial Stream	*Tumbling Cr*	Inset Area	A1
Intermittent Stream	*Piney Cr*		
Mountain Peak or Hill	*Mt. Baker*		

Where state, county, and/or MCD/CCD boundaries coincide, the map shows the boundary symbol for only the highest-ranking of these boundaries. Where American Indian reservation and American Indian tribal subdivision boundaries coincide, the map shows only the American Indian reservation boundaries.

Entity names are followed by either their FIPS code or census code; parentheses indicate a census code.

1 'MCD*' indicates a false MCD. These are for Census Bureau use only.

2 The CCD and CDP boundaries represent statistical entities only and are not updated through the BAS.

3 Incorporated place name color corresponds to the incorporated place fill color.

Due to space limitations, some road names, along with other feature and geography names on the map, may not be shown.

The Census Bureau stores primary and alternate road names, but only primary road names are used to label the roads on these maps.

Key to Adjacent Sheets

	A1	
	A2	

Sheet Location within Entity

Sheet A2 of 3 INSET sheets
Total Sheets: 31 (Index 1; Parent 27; Inset 3)

NAME: Berkeley County (015)
ENTITY TYPE: County or statistically equivalent entity
ST: South Carolina (45)

INDEX OR PARENT SHEET #: 018
INSET SHEET #: 006502

2020 COUNTY REF MAP (INSET)

5340245015000000018006502

All legal boundaries and names are as reported through the 2020 Boundary and Annexation Survey (BAS) and Boundary Validation Program (BVP). The boundaries shown on this map are for Census Bureau statistical data collection and tabulation purposes only; their depiction and designation for statistical purposes does not constitute a determination of jurisdictional authority or rights of ownership or entitlement.

Data Source: U.S. Census Bureau's MAF/TIGER database (TAB20), November 2020
Created by Geography Division: December 09, 2020

U.S. DEPARTMENT OF COMMERCE U.S. Census Bureau

Projection: Albers Equal Area Conic
Datum: NAD 83
Spheroid: GRS 80
1st Standard Parallel: 32 34 29
2nd Standard Parallel: 34 41 14
Central Meridian: -80 37 55
Latitude of Projection's Origin: 32 02 47
False Easting: 0
False Northing: 0

0 0.1 0.2 0.3 0.4 0.5 Kilometers
0 0.1 0.2 0.3 0.4 0.5 Miles
The plotted map scale is 1:6,500

N W E S

Boundary and Annexation Survey (BAS) ID: 24501500000
BAS Submission Deadline: March 1, 2021

PDF versions of the BAS maps are available at:
www.census.gov/programs-surveys/bas/geographies.html

For more information, or to request additional maps, please email geo.bas@census.gov, call 1-800-972-5651, or visit www.census.gov/programs-surveys/bas.html.

United States Census Bureau

GOVERNMENTAL UNIT REFERENCE MAP (2020): Berkeley County, SC

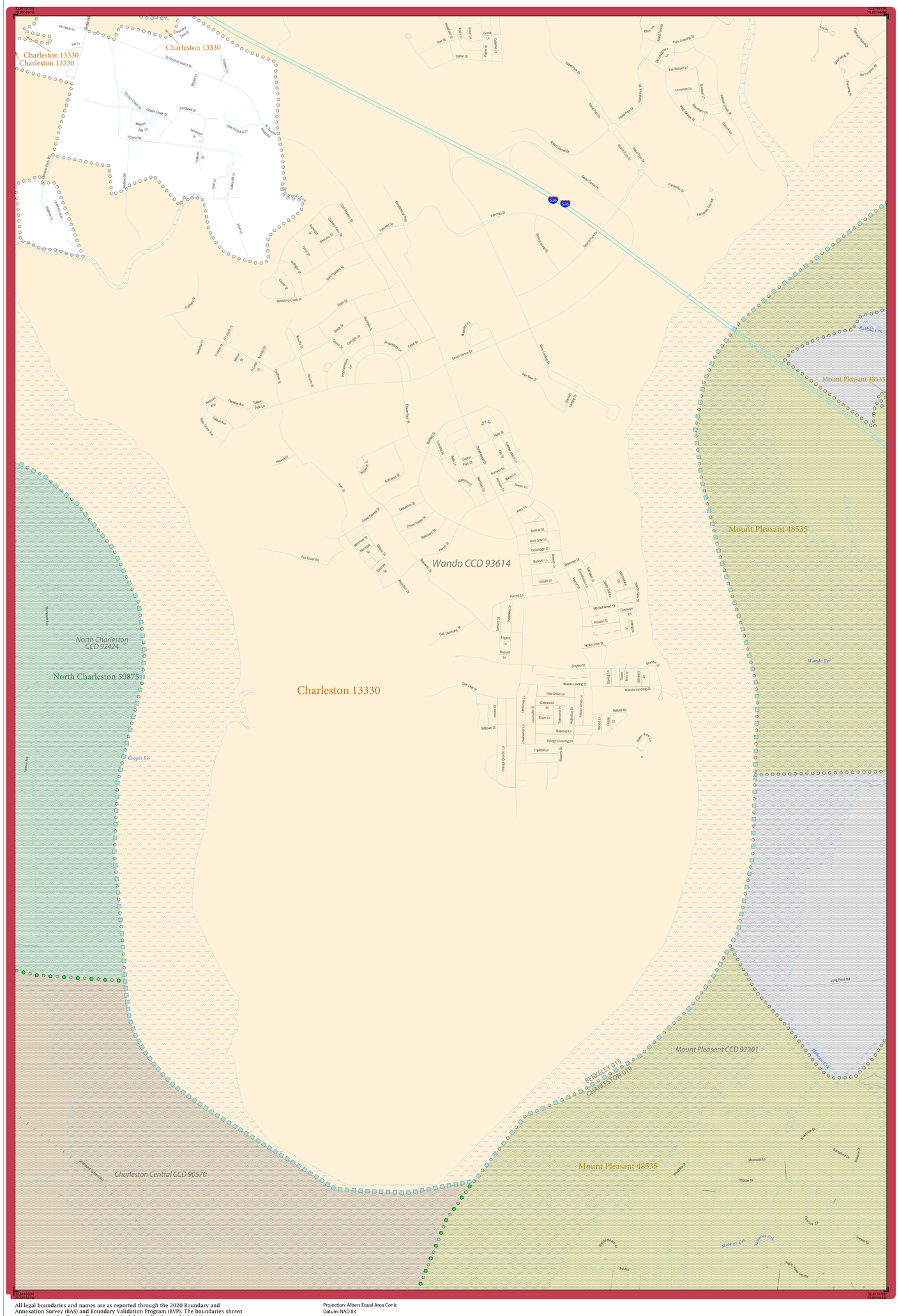

LEGEND

SYMBOL DESCRIPTION	SYMBOL	LABEL STYLE
Federal American Indian Reservation		L'ANSE RESERVATION (TA 1880)
Off-Reservation Trust Land		T1880
American Indian Tribal Subdivision		SHONTO (620)
Alaska Native Regional Corporation (ANRC)		*NANA ANRC 52120*
State (or statistically equivalent entity)		NEW YORK 36
County (or statistically equivalent entity)		ERIE 029
Minor Civil Division (MCD)[1]		Lee town 41460
Census County Division (CCD)[2]		*Jemez CCD 91650*
Consolidated City		MILFORD 47500
Incorporated Place[3]		Davis 18100
Census Designated Place (CDP)[2]		*Cochiti 16560*

DESCRIPTION	SYMBOL	DESCRIPTION	SYMBOL
Interstate	5	Water Body	*Pleasant Lake*
U.S. Highway	2	Swamp or Marsh	*Okefenokee Swamp*
State Highway	4	Glacier	*Bering Glacier*
Other Road	Marsh Ln	Airport, Airfield, or Helicopter Landing Pad	Donald Airfield
Cul-de-sac		College or University	Coll/Univ
Circle		Military	Fort Belvoir
Geographic Offset or Corridor		Prison or Juvenile Detention Center	P/JDC
4WD Trail, Stairway, Alley, Walkway, or Ferry		Cemetery	Powell Cmtry
Railroad	Southern RR	Golf Course	Pinehurst GlfCrs
Pipeline or Power Line		National Park or Forest	Yosemite NP
Ridge or Fence		Other Park	St Francis Park
Property Line or Nonvisible Boundary		Outside Subject Area	
Perennial Stream	*Tumbling Cr*	Inset Area	A1
Intermittent Stream	*Piney Cr*		
Mountain Peak or Hill	*Mt. Baker*		

Where state, county, and/or MCD/CCD boundaries coincide, the map shows the boundary symbol for only the highest-ranking of these boundaries. Where American Indian reservation and American Indian tribal subdivision boundaries coincide, the map shows only the American Indian reservation boundaries.

Entity names are followed by either their FIPS code or census code; parentheses indicate a census code.

1 'MCD*' indicates a false MCD. These are for Census Bureau use only.

2 The CCD and CDP boundaries represent statistical entities only and are not updated through the BAS.

3 Incorporated place name color corresponds to the incorporated place fill color.

Due to space limitations, some road names, along with other feature and geography names on the map, may not be shown.

The Census Bureau stores primary and alternate road names, but only primary road names are used to label the roads on these maps.

Sheet Location within Entity

Sheet B1 of 3 INSET sheets
Total Sheets: 31 (Index 1; Parent 27; Inset 3)

NAME: Berkeley County (015)
ENTITY TYPE: County or statistically equivalent entity
ST: South Carolina (45)

INDEX OR PARENT SHEET #: 027
INSET SHEET #: 006601

2020 COUNTY REF MAP (INSET)

5340245015000000027006601

All legal boundaries and names are as reported through the 2020 Boundary and Annexation Survey (BAS) and Boundary Validation Program (BVP). The boundaries shown on this map are for Census Bureau statistical data collection and tabulation purposes only; their depiction and designation for statistical purposes does not constitute a determination of jurisdictional authority or rights of ownership or entitlement.

Data Source: U.S. Census Bureau's MAF/TIGER database (TAB20), November 2020
Created by Geography Division: December 09, 2020

U.S. DEPARTMENT OF COMMERCE U.S. Census Bureau

Projection: Albers Equal Area Conic
Datum: NAD 83
Spheroid: GRS 80
1st Standard Parallel: 32 34 29
2nd Standard Parallel: 34 41 14
Central Meridian: -80 37 55
Latitude of Projection's Origin: 32 02 47
False Easting: 0
False Northing: 0

0 0.2 0.4 0.6 0.8 1 Kilometers
0 0.1 0.2 0.3 0.4 0.5 Miles
The plotted map scale is 1:9,542

N W E S

Boundary and Annexation Survey (BAS) ID: 24501500000
BAS Submission Deadline: March 1, 2021

PDF versions of the BAS maps are available at:
www.census.gov/programs-surveys/bas/geographies.html

For more information, or to request additional maps, please email geo.bas@census.gov, call 1-800-972-5651, or visit www.census.gov/programs-surveys/bas.html.

United States Census Bureau