GOVERNMENTAL UNIT REFERENCE MAP (2020): James Island town, SC

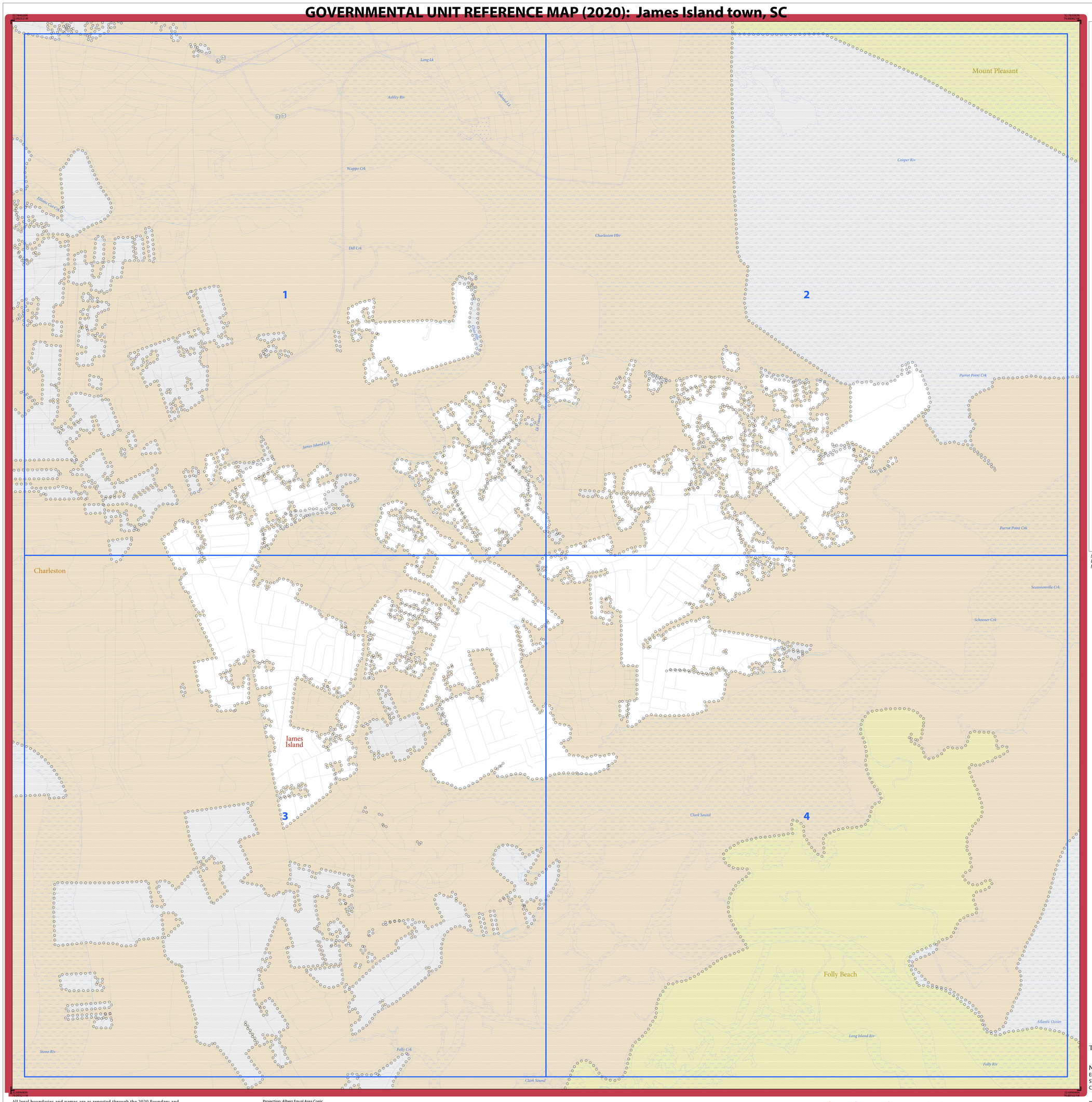

LEGEND

SYMBOL DESCRIPTION	SYMBOL	LABEL STYLE
Federal American Indian Reservation		L'ANSE RESERVATION (TA 1880)
Off-Reservation Trust Land		T1880
American Indian Tribal Subdivision		SHONTO (620)
Alaska Native Regional Corporation (ANRC)		NANA ANRC 52120
State (or statistically equivalent entity)		NEW YORK 36
County (or statistically equivalent entity)		ERIE 029
Minor Civil Division (MCD)[1]		Lee town 41460
Census County Division (CCD)[2]		Jemez CCD 91650
Consolidated City		MILFORD 47500
Incorporated Place - Subject Area		Rome 63418
Incorporated Place - Other Area[3]		Davis 18100
Census Designated Place (CDP)[2]		Cochiti 16560

DESCRIPTION	SYMBOL	DESCRIPTION	SYMBOL
Interstate	5	Water Body	Pleasant Lake
U.S. Highway	2	Swamp or Marsh	Okefenokee Swamp
State Highway	4	Glacier	Bering Glacier
Other Road	Marsh Ln	Airport, Airfield, or Helicopter Landing Pad	Oxnard Airport
Cul-de-sac		College or University	Coll/Univ
Circle		Military	Fort Belvoir
Geographic Offset or Corridor		Prison or Juvenile Detention Center	P/JDC
4WD Trail, Stairway, Alley, Walkway, or Ferry		Cemetery	Powell Cmtry
Railroad	Southern RR	Golf Course	Pinehurst Glfcrs
Pipeline or Power Line		National Park or Forest	Yosemite NP
Ridge or Fence		Other Park	St Francis Park
Property Line or Nonvisible Boundary		Outside Subject Area	
Perennial Stream	Tumbling Cr	Inset Area	A1
Intermittent Stream	Piney Cr		
Mountain Peak or Hill	Mt. Baker		

Where state, county, and/or MCD/CCD boundaries coincide, the map shows the boundary symbol for only the highest-ranking of these boundaries. Where American Indian reservation and American Indian tribal subdivision boundaries coincide, the map shows only the American Indian reservation boundaries.

Entity names are followed by either their FIPS code or census code; parentheses indicate a census code.

1 "MCD*" indicates a false MCD. These are for Census Bureau use only.

2 The CCD and CDP boundaries represent statistical entities only and are not updated through the BAS.

3 Incorporated place name color corresponds to the incorporated place fill color.

Due to space limitations, some road names, along with other feature and geography names on the map, may not be shown.

The Census Bureau stores primary and alternate road names, but only primary road names are used to label the roads on these maps.

Note: This index map sheet provides the map sheet configuration in relation to the subject entity. Due to scale limitations, map content may be simplified. Refer to parent and/or inset map sheets for detailed map content.

Total Sheets: 5 (Index 1; Parent 4; Inset 0)

NAME: James Island town (36430)
ENTITY TYPE: Incorporated Place
ST: South Carolina (45)
CO: Charleston (019)

INDEX OR PARENT SHEET #: 000
INSET SHEET #: 000000

2020 INCORPORATED PLACE REF MAP (INDEX)

5330145000364300000000

All legal boundaries and names are as reported through the 2020 Boundary and Annexation Survey (BAS) and Boundary Validation Program (BVP). The boundaries shown on this map are for Census Bureau statistical data collection and tabulation purposes only; their depiction and designation for statistical purposes does not constitute a determination of jurisdictional authority or rights of ownership or entitlement.

Data Source: U.S. Census Bureau's MAF/TIGER database (TAB20), November 2020
Created by Geography Division: December 12, 2020

U.S. DEPARTMENT OF COMMERCE U.S. Census Bureau

Projection: Albers Equal Area Conic
Datum: NAD 83
Spheroid: GRS 80
1st Standard Parallel: 32 34 29
2nd Standard Parallel: 34 41 14
Central Meridian: -80 37 55
Latitude of Projection's Origin: 32 02 47
False Easting: 0
False Northing: 0

0 0.4 0.8 1.2 1.6 2 Kilometers
0 0.2 0.4 0.6 0.8 1 Miles
The plotted map scale is 1:14,329

N W E S

Boundary and Annexation Survey (BAS) ID: 14500036430
BAS Submission Deadline: March 1, 2021

PDF versions of the BAS maps are available at:
www.census.gov/programs-surveys/bas/geographies.html

For more information, or to request additional maps, please email geo.bas@census.gov, call 1-800-972-5651, or visit www.census.gov/programs-surveys/bas.html.

GOVERNMENTAL UNIT REFERENCE MAP (2020): James Island town, SC

LEGEND

SYMBOL DESCRIPTION	SYMBOL	LABEL STYLE
Federal American Indian Reservation		L'ANSE RESERVATION (TA 1880)
Off-Reservation Trust Land		T1880
American Indian Tribal Subdivision		SHONTO (620)
Alaska Native Regional Corporation (ANRC)		*NANA ANRC 52120*
State (or statistically equivalent entity)		NEW YORK 36
County (or statistically equivalent entity)		ERIE 029
Minor Civil Division (MCD)[1]		Lee town 41460
Census County Division (CCD)[2]		*Jemez CCD 91650*
Consolidated City		MILFORD 47500
Incorporated Place - Subject Area		Rome 63418
Incorporated Place - Other Area[3]		Davis 18100
Census Designated Place (CDP)[2]		*Cochiti 16560*

DESCRIPTION	SYMBOL	DESCRIPTION	SYMBOL
Interstate	5	Water Body	Pleasant Lake
U.S. Highway	2	Swamp or Marsh	Okefenokee Swamp
State Highway	4	Glacier	Bering Glacier
Other Road	Marsh Ln	Airport, Airfield, or Helicopter Landing Pad	Oxnard Airport
Cul-de-sac		College or University	Coll/Univ
Circle		Military	Fort Belvoir
Geographic Offset or Corridor		Prison or Juvenile Detention Center	P/JDC
4WD Trail, Stairway, Alley, Walkway, or Ferry		Cemetery	Powell Cmtry
Railroad	Southern RR	Golf Course	Pinehurst Glfcrs
Pipeline or Power Line		National Park or Forest	Yosemite NP
Ridge or Fence		Other Park	St Francis Park
Property Line or Nonvisible Boundary		Outside Subject Area	
Perennial Stream	Tumbling Cr	Inset Area	A1
Intermittent Stream	Piney Cr		
Mountain Peak or Hill	Mt. Baker		

Where state, county, and/or MCD/CCD boundaries coincide, the map shows the boundary symbol for only the highest-ranking of these boundaries. Where American Indian reservation and American Indian tribal subdivision boundaries coincide, the map shows only the American Indian reservation boundaries.

Entity names are followed by either their FIPS code or census code; parentheses indicate a census code.

1 "MCD" indicates a false MCD. These are for Census Bureau use only.

2 The CCD and CDP boundaries represent statistical entities only and are not updated through the BAS.

3 Incorporated place name color corresponds to the incorporated place fill color.

Due to space limitations, some road names, along with other feature and geography names on the map, may not be shown.

The Census Bureau stores primary and alternate road names, but only primary road names are used to label the roads on these maps.

SUBJECT AREA COUNTIES ON MAP SHEET
45019 Charleston

Key to Adjacent Sheets

	1	2
	3	4

Sheet Location within Entity

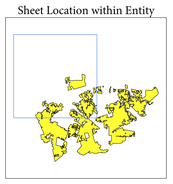

Sheet 1 of 4 PARENT sheets
Total Sheets: 5 (Index 1; Parent 4; Inset 0)

NAME: James Island town (36430)
ENTITY TYPE: Incorporated Place
ST: South Carolina (45)
CO: Charleston (019)

INDEX OR PARENT SHEET #: 001
INSET SHEET #: 000000

2020 INCORPORATED PLACE REF MAP (PARENT)

5330145000364300010000 00

All legal boundaries and names are as reported through the 2020 Boundary and Annexation Survey (BAS) and Boundary Validation Program (BVP). The boundaries shown on this map are for Census Bureau statistical data collection and tabulation purposes only; their depiction and designation for statistical purposes does not constitute a determination of jurisdictional authority or rights of ownership or entitlement.

Data Source: U.S. Census Bureau's MAF/TIGER database (TAB20), November 2020
Created by Geography Division: December 12, 2020

U.S. DEPARTMENT OF COMMERCE U.S. Census Bureau

Projection: Albers Equal Area Conic
Datum: NAD 83
Spheroid: GRS 80
1st Standard Parallel: 32 34 29
2nd Standard Parallel: 34 41 14
Central Meridian: -80 37 55
Latitude of Projection's Origin: 32 02 47
False Easting: 0
False Northing: 0

0 0.2 0.4 0.6 0.8 1 Kilometers
0 0.1 0.2 0.3 0.4 0.5 Miles
The plotted map scale is 1:7,000

N W E S

Boundary and Annexation Survey (BAS) ID: 14500036430
BAS Submission Deadline: March 1, 2021

PDF versions of the BAS maps are available at:
www.census.gov/programs-surveys/bas/geographies.html

For more information, or to request additional maps, please email geo.bas@census.gov, call 1-800-972-5651, or visit www.census.gov/programs-surveys/bas.html.

United States Census Bureau

GOVERNMENTAL UNIT REFERENCE MAP (2020): James Island town, SC

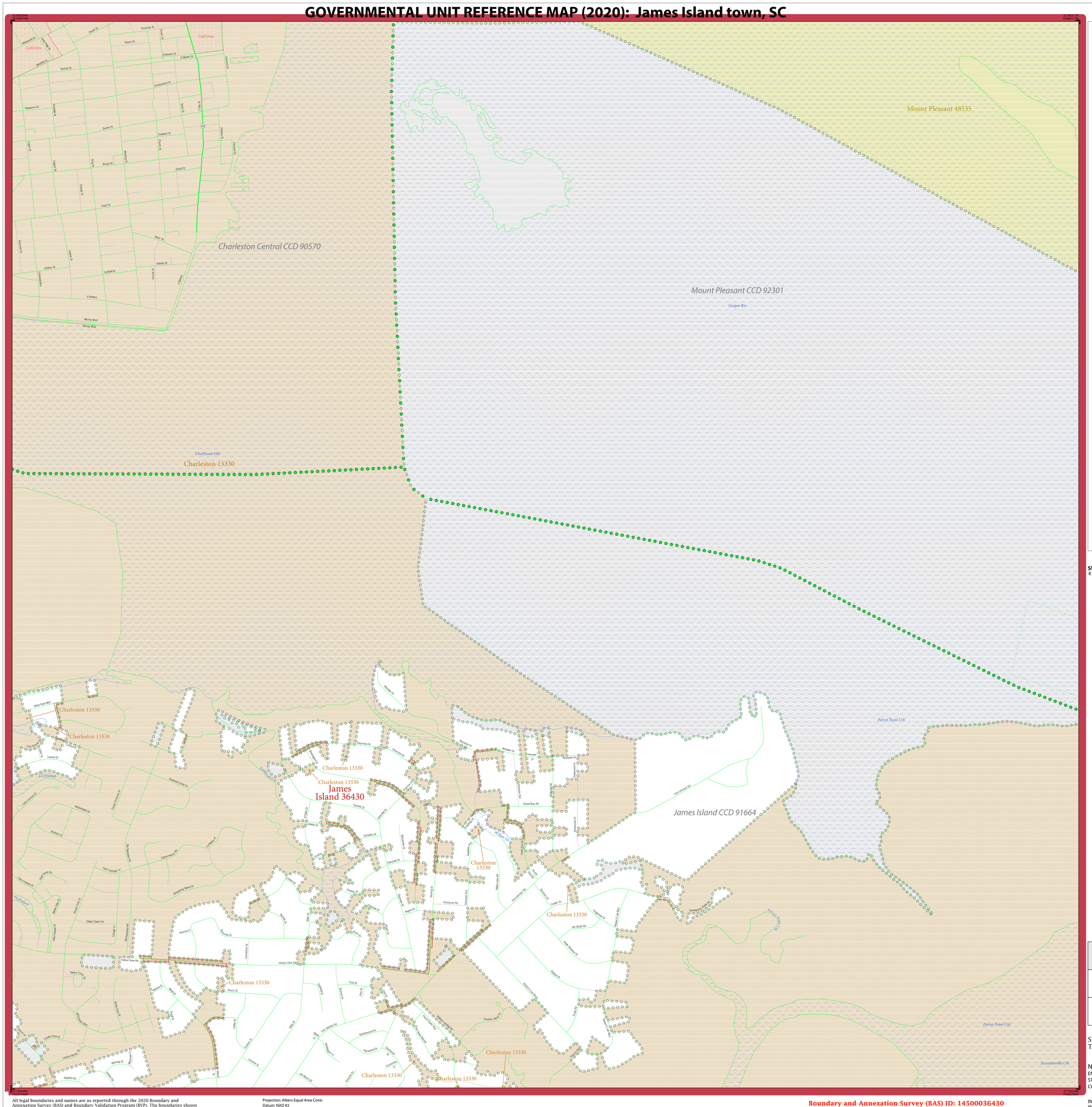

LEGEND

SYMBOL DESCRIPTION	SYMBOL	LABEL STYLE
Federal American Indian Reservation		L'ANSE RESERVATION (TA 1880)
Off-Reservation Trust Land		T1880
American Indian Tribal Subdivision		SHONTO (620)
Alaska Native Regional Corporation (ANRC)		*NANA ANRC 52120*
State (or statistically equivalent entity)		NEW YORK 36
County (or statistically equivalent entity)		ERIE 029
Minor Civil Division (MCD)[1]		Lee town 41460
Census County Division (CCD)[2]		*Jemez CCD 91650*
Consolidated City		MILFORD 47500
Incorporated Place - Subject Area		Rome 63418
Incorporated Place - Other Area[3]		Davis 18100
Census Designated Place (CDP)[2]		*Cochiti 16560*

DESCRIPTION	SYMBOL
Interstate	10
U.S. Highway	2
State Highway	4
Other Road	Marsh Ln
Cul-de-sac	
Circle	
Geographic Offset or Corridor	
4WD Trail, Stairway, Alley, Walkway, or Ferry	
Railroad	Southern RR
Pipeline or Power Line	
Ridge or Fence	
Property Line or Nonvisible Boundary	
Perennial Stream	*Tumbling Cr*
Intermittent Stream	*Piney Cr*
Mountain Peak or Hill	*Mt. Baker*

DESCRIPTION	SYMBOL
Water Body	*Pleasant Lake*
Swamp or Marsh	*Okefenokee Swamp*
Glacier	*Bering Glacier*
Airport, Airfield, or Helicopter Landing Pad	Oxnard Airport
College or University	Coll/Univ
Military	Fort Belvoir
Prison or Juvenile Detention Center	P/JDC
Cemetery	Powell Cmtry
Golf Course	Pinehurst GlfCrs
National Park or Forest	Yosemite NP
Other Park	St Francis Park
Outside Subject Area	
Inset Area	A1

Where state, county, and/or MCD/CCD boundaries coincide, the map shows the boundary symbol for only the highest-ranking of these boundaries. Where American Indian reservation and American Indian tribal subdivision boundaries coincide, the map shows only the American Indian reservation boundaries.

Entity names are followed by either their FIPS code or census code; parentheses indicate a census code.

1 'MCD*' indicates a false MCD. These are for Census Bureau use only.

2 The CCD and CDP boundaries represent statistical entities only and are not updated through the BAS.

3 Incorporated place name color corresponds to the incorporated place fill color.

Due to space limitations, some road names, along with other feature and geography names on the map, may not be shown.

The Census Bureau stores primary and alternate road names, but only primary road names are used to label the roads on these maps.

SUBJECT AREA COUNTIES ON MAP SHEET
45019 Charleston

Key to Adjacent Sheets

1	2	
3	4	

Sheet Location within Entity

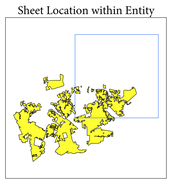

Sheet 2 of 4 PARENT sheets
Total Sheets: 5 (Index 1; Parent 4; Inset 0)

NAME: James Island town (36430)
ENTITY TYPE: Incorporated Place
ST: South Carolina (45)
CO: Charleston (019)

INDEX OR PARENT SHEET #: 002
INSET SHEET #: 000000

2020 INCORPORATED PLACE REF MAP (PARENT)

5330145000364300020000 00

All legal boundaries and names are as reported through the 2020 Boundary and Annexation Survey (BAS) and Boundary Validation Program (BVP). The boundaries shown on this map are for Census Bureau statistical data collection and tabulation purposes only; their depiction and designation for statistical purposes does not constitute a determination of jurisdictional authority or rights of ownership or entitlement.

Data Source: U.S. Census Bureau's MAF/TIGER database (TAB20), November 2020
Created by Geography Division: December 12, 2020

U.S. DEPARTMENT OF COMMERCE U.S. Census Bureau

Projection: Albers Equal Area Conic
Datum: NAD 83
Spheroid: GRS 80
1st Standard Parallel: 32 34 29
2nd Standard Parallel: 34 41 14
Central Meridian: -80 37 55
Latitude of Projection's Origin: 32 02 47
False Easting: 0
False Northing: 0

0 0.2 0.4 0.6 0.8 1 Kilometers
0 0.1 0.2 0.3 0.4 0.5 Miles
The plotted map scale is 1:7,000

N W E S

Boundary and Annexation Survey (BAS) ID: 14500036430
BAS Submission Deadline: March 1, 2021

PDF versions of the BAS maps are available at: www.census.gov/programs-surveys/bas/geographies.html

For more information, or to request additional maps, please email geo.bas@census.gov, call 1-800-972-5651, or visit www.census.gov/programs-surveys/bas.html.

United States Census Bureau

GOVERNMENTAL UNIT REFERENCE MAP (2020): James Island town, SC

James Island 36430
Charleston 13330
Johns Island CCD 91703
James Island CCD 91664
Clark Sound
Folly Crk
Stono Riv
Lenevil Island Crk
N Jeff Davis
Camp Rd
Folk Rd
Fort Johnson Rd
Maybank Hwy
Riverland Dr
Sam Rittenberg Blvd
Bees Ferry Rd
Savage Rd
Secessionville Rd
Battery Island Dr
Folly Rd
Ft Lamar Rd
Grimball Rd
S Grimball Rd
Sol Legare Rd
Camp Pinckney Rd
Fort Johnson Rd
Ft Johnson Rd
Ave B
Ave C
Ave D
Ave E
Ave F
Ave G
Ave H
Ave I
Ave J
Ave K
Ave L
Ave M
Ave N
Ave O
Ave P
Ave Q
Ave R
Ave S
Ave T
Ave U
Ave V
Ave W
Ave X
Ave Y
Ave Z
Jackson St
Middle St
Sanford Dr
Sanford Blvd
Stuart Blvd
Stuart Pt
Stuart Cir
Stuart Ct
Stuart Ln
Stuart Way
Stuart Point Rd
Westbrook Dr
Westbrook Ln
Westbrook Cir
Westbrook Ct
Westbrook Pl
Westbrook Way
Westbrook Hollow Pl
Westbrook Ridge Pl
Westbrook Trace Pl
Westbrook Bluff Pl
Westbrook Point Pl
Westbrook Creek Pl
Westbrook Cove Pl
Westbrook Crossing Pl
Westbrook Landing Pl
Westbrook Mill Pl
Westbrook Pond Pl
Westbrook Run Pl
Westbrook Shoals Pl
Westbrook Stream Pl
Westbrook Tide Pl
Westbrook Tract Pl
Westbrook Trail Pl
Westbrook Vista Pl
Westbrook Way Pl
Westbrook Woods Pl
Westbrook Yard Pl
Westbrook Zone Pl
Westbrook Zone Ln
Westbrook Zone Cir
Westbrook Zone Ct
Westbrook Zone Dr
Westbrook Zone Pl
Westbrook Zone Rd
Westbrook Zone Way
Westbrook Zone Wy
Westbrook Zone Yard
Westbrook Zone Yard Pl
Westbrook Zone Yard Ln
Westbrook Zone Yard Cir
Westbrook Zone Yard Ct
Westbrook Zone Yard Dr
Westbrook Zone Yard Pl
Westbrook Zone Yard Rd
Westbrook Zone Yard Way
Westbrook Zone Yard Wy
Westbrook Zone Yard Yard
Westbrook Zone Yard Yard Pl
Westbrook Zone Yard Yard Ln
Westbrook Zone Yard Yard Cir
Westbrook Zone Yard Yard Ct
Westbrook Zone Yard Yard Dr
Westbrook Zone Yard Yard Pl
Westbrook Zone Yard Yard Rd
Westbrook Zone Yard Yard Way
Westbrook Zone Yard Yard Wy
Westbrook Zone Yard Yard Yard
Westbrook Zone Yard Yard Yard Pl
Westbrook Zone Yard Yard Yard Ln
Westbrook Zone Yard Yard Yard Cir
Westbrook Zone Yard Yard Yard Ct
Westbrook Zone Yard Yard Yard Dr
Westbrook Zone Yard Yard Yard Pl
Westbrook Zone Yard Yard Yard Rd
Westbrook Zone Yard Yard Yard Way
Westbrook Zone Yard Yard Yard Wy
Westbrook Zone Yard Yard Yard Yard
Westbrook Zone Yard Yard Yard Yard Pl
Westbrook Zone Yard Yard Yard Yard Ln
Westbrook Zone Yard Yard Yard Yard Cir
Westbrook Zone Yard Yard Yard Yard Ct
Westbrook Zone Yard Yard Yard Yard Dr
Westbrook Zone Yard Yard Yard Yard Pl
Westbrook Zone Yard Yard Yard Yard Rd
Westbrook Zone Yard Yard Yard Yard Way
Westbrook Zone Yard Yard Yard Yard Wy
Westbrook Zone Yard Yard Yard Yard Yard
Westbrook Zone Yard Yard Yard Yard Yard Pl
Westbrook Zone Yard Yard Yard Yard Yard Ln
Westbrook Zone Yard Yard Yard Yard Yard Cir
Westbrook Zone Yard Yard Yard Yard Yard Ct
Westbrook Zone Yard Yard Yard Yard Yard Dr
Westbrook Zone Yard Yard Yard Yard Yard Pl
Westbrook Zone Yard Yard Yard Yard Yard Rd
Westbrook Zone Yard Yard Yard Yard Yard Way
Westbrook Zone Yard Yard Yard Yard Yard Wy
Westbrook Zone Yard Yard Yard Yard Yard Yard
Westbrook Zone Yard Yard Yard Yard Yard Yard Pl
Westbrook Zone Yard Yard Yard Yard Yard Yard Ln
Westbrook Zone Yard Yard Yard Yard Yard Yard Cir
Westbrook Zone Yard Yard Yard Yard Yard Yard Ct
Westbrook Zone Yard Yard Yard Yard Yard Yard Dr
Westbrook Zone Yard Yard Yard Yard Yard Yard Pl
Westbrook Zone Yard Yard Yard Yard Yard Yard Rd
Westbrook Zone Yard Yard Yard Yard Yard Yard Way
Westbrook Zone Yard Yard Yard Yard Yard Yard Wy
Westbrook Zone Yard Yard Yard Yard Yard Yard Yard
Westbrook Zone Yard Yard Yard Yard Yard Yard Yard Pl
Westbrook Zone Yard Yard Yard Yard Yard Yard Yard Ln
Westbrook Zone Yard Yard Yard Yard Yard Yard Yard Cir
Westbrook Zone Yard Yard Yard Yard Yard Yard Yard Ct
Westbrook Zone Yard Yard Yard Yard Yard Yard Yard Dr
Westbrook Zone Yard Yard Yard Yard Yard Yard Yard Pl
Westbrook Zone Yard Yard Yard Yard Yard Yard Yard Rd
Westbrook Zone Yard Yard Yard Yard Yard Yard Yard Way
Westbrook Zone Yard Yard Yard Yard Yard Yard Yard Wy
Westbrook Zone Yard Yard Yard Yard Yard Yard Yard Yard
Westbrook Zone Yard Yard Yard Yard Yard Yard Yard Yard Pl
Westbrook Zone Yard Yard Yard Yard Yard Yard Yard Yard Ln
Westbrook Zone Yard Yard Yard Yard Yard Yard Yard Yard Cir
Westbrook Zone Yard Yard Yard Yard Yard Yard Yard Yard Ct
Westbrook Zone Yard Yard Yard Yard Yard Yard Yard Yard Dr
Westbrook Zone Yard Yard Yard Yard Yard Yard Yard Yard Pl
Westbrook Zone Yard Yard Yard Yard Yard Yard Yard Yard Rd
Westbrook Zone Yard Yard Yard Yard Yard Yard Yard Yard Way
Westbrook Zone Yard Yard Yard Yard Yard Yard Yard Yard Wy
Westbrook Zone Yard Yard Yard Yard Yard Yard Yard Yard Yard
Westbrook Zone Yard Yard Yard Yard Yard Yard Yard Yard Yard Pl
Westbrook Zone Yard Yard Yard Yard Yard Yard Yard Yard Yard Ln
Westbrook Zone Yard Yard Yard Yard Yard Yard Yard Yard Yard Cir
Westbrook Zone Yard Yard Yard Yard Yard Yard Yard Yard Yard Ct
Westbrook Zone Yard Yard Yard Yard Yard Yard Yard Yard Yard Dr
Westbrook Zone Yard Yard Yard Yard Yard Yard Yard Yard Yard Pl
Westbrook Zone Yard Yard Yard Yard Yard Yard Yard Yard Yard Rd
Westbrook Zone Yard Yard Yard Yard Yard Yard Yard Yard Yard Way
Westbrook Zone Yard Yard Yard Yard Yard Yard Yard Yard Yard Wy
Westbrook Zone Yard Yard Yard Yard Yard Yard Yard Yard Yard Yard
Westbrook Zone Yard Yard Yard Yard Yard Yard Yard Yard Yard Yard Pl
Westbrook Zone Yard Yard Yard Yard Yard Yard Yard Yard Yard Yard Ln
Westbrook Zone Yard Yard Yard Yard Yard Yard Yard Yard Yard Yard Cir
Westbrook Zone Yard Yard Yard Yard Yard Yard Yard Yard Yard Yard Ct
Westbrook Zone Yard Yard Yard Yard Yard Yard Yard Yard Yard Yard Dr
Westbrook Zone Yard Yard Yard Yard Yard Yard Yard Yard Yard Yard Pl
Westbrook Zone Yard Yard Yard Yard Yard Yard Yard Yard Yard Yard Rd
Westbrook Zone Yard Yard Yard Yard Yard Yard Yard Yard Yard Yard Way
Westbrook Zone Yard Yard Yard Yard Yard Yard Yard Yard Yard Yard Wy
Westbrook Zone Yard Yard Yard Yard Yard Yard Yard Yard Yard Yard Yard
Westbrook Zone Yard Yard Yard Yard Yard Yard Yard Yard Yard Yard Yard Pl
Westbrook Zone Yard Yard Yard Yard Yard Yard Yard Yard Yard Yard Yard Ln
Westbrook Zone Yard Yard Yard Yard Yard Yard Yard Yard Yard Yard Yard Cir
Westbrook Zone Yard Yard Yard Yard Yard Yard Yard Yard Yard Yard Yard Ct
Westbrook Zone Yard Yard Yard Yard Yard Yard Yard Yard Yard Yard Yard Dr
Westbrook Zone Yard Yard Yard Yard Yard Yard Yard Yard Yard Yard Yard Pl
Westbrook Zone Yard Yard Yard Yard Yard Yard Yard Yard Yard Yard Yard Rd
Westbrook Zone Yard Yard Yard Yard Yard Yard Yard Yard Yard Yard Yard Way
Westbrook Zone Yard Yard Yard Yard Yard Yard Yard Yard Yard Yard Yard Wy
Westbrook Zone Yard Yard Yard Yard Yard Yard Yard Yard Yard Yard Yard Yard
Westbrook Zone Yard Yard Yard Yard Yard Yard Yard Yard Yard Yard Yard Yard Pl
Westbrook Zone Yard Yard Yard Yard Yard Yard Yard Yard Yard Yard Yard Yard Ln
Westbrook Zone Yard Yard Yard Yard Yard Yard Yard Yard Yard Yard Yard Yard Cir
Westbrook Zone Yard Yard Yard Yard Yard Yard Yard Yard Yard Yard Yard Yard Ct
Westbrook Zone Yard Yard Yard Yard Yard Yard Yard Yard Yard Yard Yard Yard Dr
Westbrook Zone Yard Yard Yard Yard Yard Yard Yard Yard Yard Yard Yard Yard Pl
Westbrook Zone Yard Yard Yard Yard Yard Yard Yard Yard Yard Yard Yard Yard Rd
Westbrook Zone Yard Yard Yard Yard Yard Yard Yard Yard Yard Yard Yard Yard Way
Westbrook Zone Yard Yard Yard Yard Yard Yard Yard Yard Yard Yard Yard Yard Wy
Westbrook Zone Yard Yard Yard Yard Yard Yard Yard Yard Yard Yard Yard Yard Yard
Westbrook Zone Yard Yard Yard Yard Yard Yard Yard Yard Yard Yard Yard Yard Yard Pl
Westbrook Zone Yard Yard Yard Yard Yard Yard Yard Yard Yard Yard Yard Yard Yard Ln
Westbrook Zone Yard Yard Yard Yard Yard Yard Yard Yard Yard Yard Yard Yard Yard Cir
Westbrook Zone Yard Yard Yard Yard Yard Yard Yard Yard Yard Yard Yard Yard Yard Ct
Westbrook Zone Yard Yard Yard Yard Yard Yard Yard Yard Yard Yard Yard Yard Yard Dr
Westbrook Zone Yard Yard Yard Yard Yard Yard Yard Yard Yard Yard Yard Yard Yard Pl
Westbrook Zone Yard Yard Yard Yard Yard Yard Yard Yard Yard Yard Yard Yard Yard Rd
Westbrook Zone Yard Yard Yard Yard Yard Yard Yard Yard Yard Yard Yard Yard Yard Way
Westbrook Zone Yard Yard Yard Yard Yard Yard Yard Yard Yard Yard Yard Yard Yard Wy
Westbrook Zone Yard Yard Yard Yard Yard Yard Yard Yard Yard Yard Yard Yard Yard Yard
Westbrook Zone Yard Yard Yard Yard Yard Yard Yard Yard Yard Yard Yard Yard Yard Yard Pl
Westbrook Zone Yard Yard Yard Yard Yard Yard Yard Yard Yard Yard Yard Yard Yard Yard Ln
Westbrook Zone Yard Yard Yard Yard Yard Yard Yard Yard Yard Yard Yard Yard Yard Yard Cir
Westbrook Zone Yard Yard Yard Yard Yard Yard Yard Yard Yard Yard Yard Yard Yard Yard Ct
Westbrook Zone Yard Yard Yard Yard Yard Yard Yard Yard Yard Yard Yard Yard Yard Yard Dr
Westbrook Zone Yard Yard Yard Yard Yard Yard Yard Yard Yard Yard Yard Yard Yard Yard Pl
Westbrook Zone Yard Yard Yard Yard Yard Yard Yard Yard Yard Yard Yard Yard Yard Yard Rd
Westbrook Zone Yard Yard Yard Yard Yard Yard Yard Yard Yard Yard Yard Yard Yard Yard Way
Westbrook Zone Yard Yard Yard Yard Yard Yard Yard Yard Yard Yard Yard Yard Yard Yard Wy
Westbrook Zone Yard Yard Yard Yard Yard Yard Yard Yard Yard Yard Yard Yard Yard Yard Yard
Westbrook Zone Yard Yard Yard Yard Yard Yard Yard Yard Yard Yard Yard Yard Yard Yard Yard Pl
Westbrook Zone Yard Yard Yard Yard Yard Yard Yard Yard Yard Yard Yard Yard Yard Yard Yard Ln
Westbrook Zone Yard Yard Yard Yard Yard Yard Yard Yard Yard Yard Yard Yard Yard Yard Yard Cir
Westbrook Zone Yard Yard Yard Yard Yard Yard Yard Yard Yard Yard Yard Yard Yard Yard Yard Ct
Westbrook Zone Yard Yard Yard Yard Yard Yard Yard Yard Yard Yard Yard Yard Yard Yard Yard Dr
Westbrook Zone Yard Yard Yard Yard Yard Yard Yard Yard Yard Yard Yard Yard Yard Yard Yard Pl
Westbrook Zone Yard Yard Yard Yard Yard Yard Yard Yard Yard Yard Yard Yard Yard Yard Yard Rd
Westbrook Zone Yard Yard Yard Yard Yard Yard Yard Yard Yard Yard Yard Yard Yard Yard Yard Way
Westbrook Zone Yard Yard Yard Yard Yard Yard Yard Yard Yard Yard Yard Yard Yard Yard Yard Wy
Westbrook Zone Yard Yard Yard Yard Yard Yard Yard Yard Yard Yard Yard Yard Yard Yard Yard Yard
Westbrook Zone Yard Yard Yard Yard Yard Yard Yard Yard Yard Yard Yard Yard Yard Yard Yard Yard Pl
Westbrook Zone Yard Yard Yard Yard Yard Yard Yard Yard Yard Yard Yard Yard Yard Yard Yard Yard Ln
Westbrook Zone Yard Yard Yard Yard Yard Yard Yard Yard Yard Yard Yard Yard Yard Yard Yard Yard Cir
Westbrook Zone Yard Yard Yard Yard Yard Yard Yard Yard Yard Yard Yard Yard Yard Yard Yard Yard Ct
Westbrook Zone Yard Yard Yard Yard Yard Yard Yard Yard Yard Yard Yard Yard Yard Yard Yard Yard Dr
Westbrook Zone Yard Yard Yard Yard Yard Yard Yard Yard Yard Yard Yard Yard Yard Yard Yard Yard Pl
Westbrook Zone Yard Yard Yard Yard Yard Yard Yard Yard Yard Yard Yard Yard Yard Yard Yard Yard Rd
Westbrook Zone Yard Yard Yard Yard Yard Yard Yard Yard Yard Yard Yard Yard Yard Yard Yard Yard Way
Westbrook Zone Yard Yard Yard Yard Yard Yard Yard Yard Yard Yard Yard Yard Yard Yard Yard Yard Wy
Westbrook Zone Yard Yard Yard Yard Yard Yard Yard Yard Yard Yard Yard Yard Yard Yard Yard Yard Yard
Westbrook Zone Yard Yard Yard Yard Yard Yard Yard Yard Yard Yard Yard Yard Yard Yard Yard Yard Yard Pl
Westbrook Zone Yard Yard Yard Yard Yard Yard Yard Yard Yard Yard Yard Yard Yard Yard Yard Yard Yard Ln
Westbrook Zone Yard Yard Yard Yard Yard Yard Yard Yard Yard Yard Yard Yard Yard Yard Yard Yard Yard Cir
Westbrook Zone Yard Yard Yard Yard Yard Yard Yard Yard Yard Yard Yard Yard Yard Yard Yard Yard Yard Ct
Westbrook Zone Yard Yard Yard Yard Yard Yard Yard Yard Yard Yard Yard Yard Yard Yard Yard Yard Yard Dr
Westbrook Zone Yard Yard Yard Yard Yard Yard Yard Yard Yard Yard Yard Yard Yard Yard Yard Yard Yard Pl
Westbrook Zone Yard Yard Yard Yard Yard Yard Yard Yard Yard Yard Yard Yard Yard Yard Yard Yard Yard Rd
Westbrook Zone Yard Yard Yard Yard Yard Yard Yard Yard Yard Yard Yard Yard Yard Yard Yard Yard Yard Way
Westbrook Zone Yard Yard Yard Yard Yard Yard Yard Yard Yard Yard Yard Yard Yard Yard Yard Yard Yard Wy
Westbrook Zone Yard Yard Yard Yard Yard Yard Yard Yard Yard Yard Yard Yard Yard Yard Yard Yard Yard Yard
Westbrook Zone Yard Yard Yard Yard Yard Yard Yard Yard Yard Yard Yard Yard Yard Yard Yard Yard Yard Yard Pl
Westbrook Zone Yard Yard Yard Yard Yard Yard Yard Yard Yard Yard Yard Yard Yard Yard Yard Yard Yard Yard Ln
Westbrook Zone Yard Yard Yard Yard Yard Yard Yard Yard Yard Yard Yard Yard Yard Yard Yard Yard Yard Yard Cir
Westbrook Zone Yard Yard Yard Yard Yard Yard Yard Yard Yard Yard Yard Yard Yard Yard Yard Yard Yard Yard Ct
Westbrook Zone Yard Yard Yard Yard Yard Yard Yard Yard Yard Yard Yard Yard Yard Yard Yard Yard Yard Yard Dr
Westbrook Zone Yard Yard Yard Yard Yard Yard Yard Yard Yard Yard Yard Yard Yard Yard Yard Yard Yard Yard Pl
Westbrook Zone Yard Yard Yard Yard Yard Yard Yard Yard Yard Yard Yard Yard Yard Yard Yard Yard Yard Yard Rd
Westbrook Zone Yard Yard Yard Yard Yard Yard Yard Yard Yard Yard Yard Yard Yard Yard Yard Yard Yard Yard Way
Westbrook Zone Yard Yard Yard Yard Yard Yard Yard Yard Yard Yard Yard Yard Yard Yard Yard Yard Yard Yard Wy
Westbrook Zone Yard Yard Yard Yard Yard Yard Yard Yard Yard Yard Yard Yard Yard Yard Yard Yard Yard Yard Yard
Westbrook Zone Yard Yard Yard Yard Yard Yard Yard Yard Yard Yard Yard Yard Yard Yard Yard Yard Yard Yard Yard Pl
Westbrook Zone Yard Yard Yard Yard Yard Yard Yard Yard Yard Yard Yard Yard Yard Yard Yard Yard Yard Yard Yard Ln
Westbrook Zone Yard Yard Yard Yard Yard Yard Yard Yard Yard Yard Yard Yard Yard Yard Yard Yard Yard Yard Yard Cir
Westbrook Zone Yard Yard Yard Yard Yard Yard Yard Yard Yard Yard Yard Yard Yard Yard Yard Yard Yard Yard Yard Ct
Westbrook Zone Yard Yard Yard Yard Yard Yard Yard Yard Yard Yard Yard Yard Yard Yard Yard Yard Yard Yard Yard Dr
Westbrook Zone Yard Yard Yard Yard Yard Yard Yard Yard Yard Yard Yard Yard Yard Yard Yard Yard Yard Yard Yard Pl
Westbrook Zone Yard Yard Yard Yard Yard Yard Yard Yard Yard Yard Yard Yard Yard Yard Yard Yard Yard Yard Yard Rd
Westbrook Zone Yard Yard Yard Yard Yard Yard Yard Yard Yard Yard Yard Yard Yard Yard Yard Yard Yard Yard Yard Way
Westbrook Zone Yard Yard Yard Yard Yard Yard Yard Yard Yard Yard Yard Yard Yard Yard Yard Yard Yard Yard Yard Wy
Westbrook Zone Yard Yard Yard Yard Yard Yard Yard Yard Yard Yard Yard Yard Yard Yard Yard Yard Yard Yard Yard Yard
Westbrook Zone Yard Yard Yard Yard Yard Yard Yard Yard Yard Yard Yard Yard Yard Yard Yard Yard Yard Yard Yard Yard Pl
Westbrook Zone Yard Yard Yard Yard Yard Yard Yard Yard Yard Yard Yard Yard Yard Yard Yard Yard Yard Yard Yard Yard Ln
Westbrook Zone Yard Yard Yard Yard Yard Yard Yard Yard Yard Yard Yard Yard Yard Yard Yard Yard Yard Yard Yard Yard Cir
Westbrook Zone Yard Yard Yard Yard Yard Yard Yard Yard Yard Yard Yard Yard Yard Yard Yard Yard Yard Yard Yard Yard Ct
Westbrook Zone Yard Yard Yard Yard Yard Yard Yard Yard Yard Yard Yard Yard Yard Yard Yard Yard Yard Yard Yard Yard Dr
Westbrook Zone Yard Yard Yard Yard Yard Yard Yard Yard Yard Yard Yard Yard Yard Yard Yard Yard Yard Yard Yard Yard Pl
Westbrook Zone Yard Yard Yard Yard Yard Yard Yard Yard Yard Yard Yard Yard Yard Yard Yard Yard Yard Yard Yard Yard Rd
Westbrook Zone Yard Yard Yard Yard Yard Yard Yard Yard Yard Yard Yard Yard Yard Yard Yard Yard Yard Yard Yard Yard Way
Westbrook Zone Yard Yard Yard Yard Yard Yard Yard Yard Yard Yard Yard Yard Yard Yard Yard Yard Yard Yard Yard Yard Wy
Westbrook Zone Yard Yard Yard Yard Yard Yard Yard Yard Yard Yard Yard Yard Yard Yard Yard Yard Yard Yard Yard Yard Yard
Westbrook Zone Yard Yard Yard Yard Yard Yard Yard Yard Yard Yard Yard Yard Yard Yard Yard Yard Yard Yard Yard Yard Yard Pl
Westbrook Zone Yard Yard Yard Yard Yard Yard Yard Yard Yard Yard Yard Yard Yard Yard Yard Yard Yard Yard Yard Yard Yard Ln
Westbrook Zone Yard Yard Yard Yard Yard Yard Yard Yard Yard Yard Yard Yard Yard Yard Yard Yard Yard Yard Yard Yard Yard Cir
Westbrook Zone Yard Yard Yard Yard Yard Yard Yard Yard Yard Yard Yard Yard Yard Yard Yard Yard Yard Yard Yard Yard Yard Ct
Westbrook Zone Yard Yard Yard Yard Yard Yard Yard Yard Yard Yard Yard Yard Yard Yard Yard Yard Yard Yard Yard Yard Yard Dr
Westbrook Zone Yard Yard Yard Yard Yard Yard Yard Yard Yard Yard Yard Yard Yard Yard Yard Yard Yard Yard Yard Yard Yard Pl
Westbrook Zone Yard Yard Yard Yard Yard Yard Yard Yard Yard Yard Yard Yard Yard Yard Yard Yard Yard Yard Yard Yard Yard Rd
Westbrook Zone Yard Yard Yard Yard Yard Yard Yard Yard Yard Yard Yard Yard Yard Yard Yard Yard Yard Yard Yard Yard Yard Way
Westbrook Zone Yard

GOVERNMENTAL UNIT REFERENCE MAP (2020): James Island town, SC

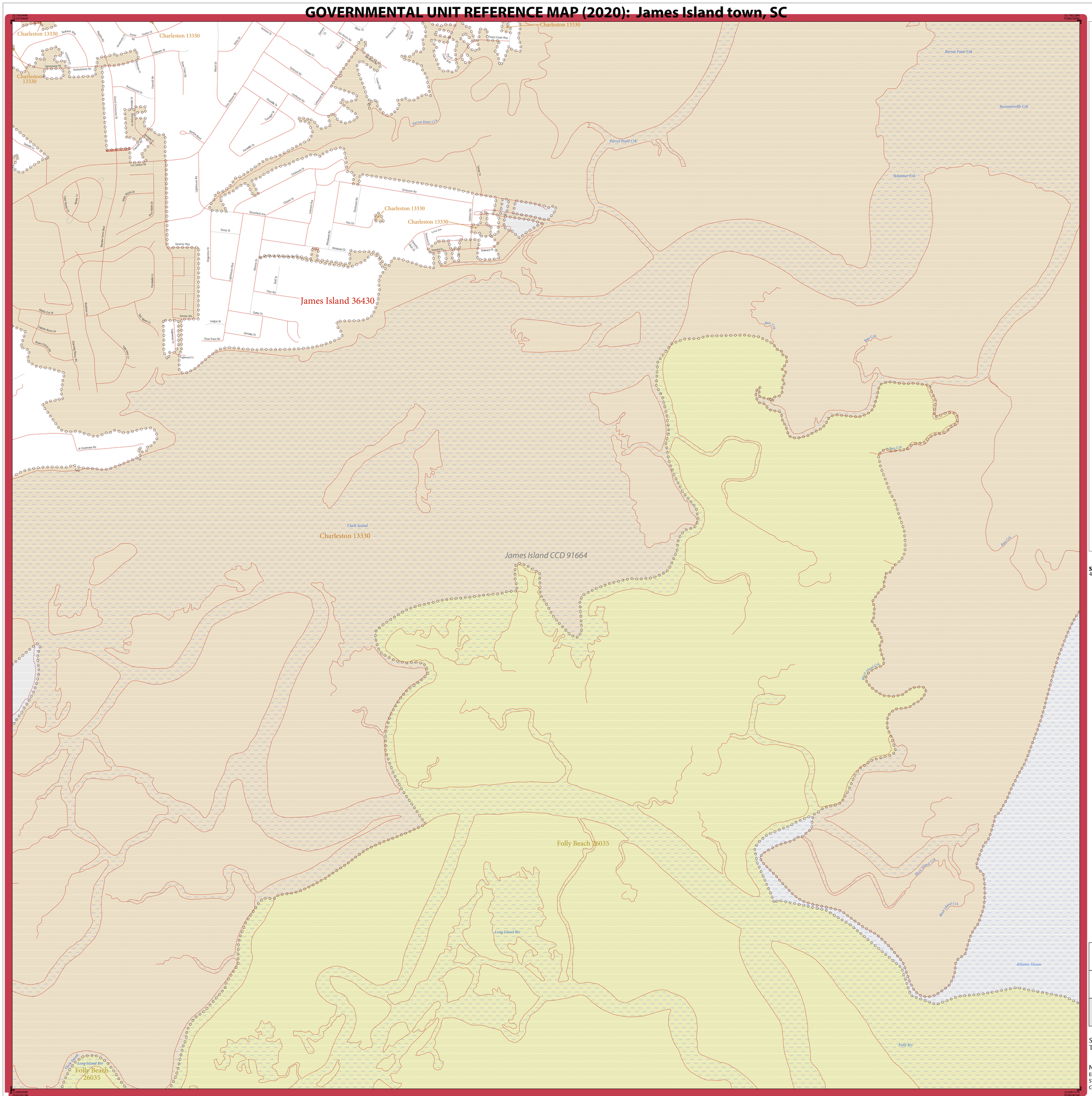

LEGEND

SYMBOL DESCRIPTION	SYMBOL	LABEL STYLE
Federal American Indian Reservation		L'ANSE RESERVATION (TA 1880)
Off-Reservation Trust Land		T1880
American Indian Tribal Subdivision		SHONTO (620)
Alaska Native Regional Corporation (ANRC)		NANA ANRC 52120
State (or statistically equivalent entity)		NEW YORK 36
County (or statistically equivalent entity)		ERIE 029
Minor Civil Division (MCD)[1]		Lee town 41460
Census County Division (CCD)[2]		Jemez CCD 91650
Consolidated City		MILFORD 47500
Incorporated Place - Subject Area		Rome 63418
Incorporated Place - Other Area[3]		Davis 18100
Census Designated Place (CDP)[2]		Cochiti 16560

DESCRIPTION	SYMBOL	DESCRIPTION	SYMBOL
Interstate	10	Water Body	Pleasant Lake
U.S. Highway	2	Swamp or Marsh	Okefenokee Swamp
State Highway	4	Glacier	Bering Glacier
Other Road	Marsh Ln	Airport, Airfield, or Helicopter Landing Pad	Oxnard Airport
Cul-de-sac		College or University	Coll/Univ
Circle		Military	Fort Belvoir
Geographic Offset or Corridor		Prison or Juvenile Detention Center	P/JDC
4WD Trail, Stairway, Alley, Walkway, or Ferry		Cemetery	Powell Cmtry
Railroad	Southern RR	Golf Course	Pinehurst Glfcrs
Pipeline or Power Line		National Park or Forest	Yosemite NP
Ridge or Fence		Other Park	St Francis Park
Property Line or Nonvisible Boundary		Outside Subject Area	
Perennial Stream	Tumbling Cr	Inset Area	A1
Intermittent Stream	Piney Cr		
Mountain Peak or Hill	Mt. Baker		

Where state, county, and/or MCD/CCD boundaries coincide, the map shows the boundary symbol for only the highest-ranking of these boundaries. Where American Indian reservation and American Indian tribal subdivision boundaries coincide, the map shows only the American Indian reservation boundaries.

Entity names are followed by either their FIPS code or census code; parentheses indicate a census code.

1 'MCD*' indicates a false MCD. These are for Census Bureau use only.

2 The CCD and CDP boundaries represent statistical entities only and are not updated through the BAS.

3 Incorporated place name color corresponds to the incorporated place fill color.

Due to space limitations, some road names, along with other feature and geography names on the map, may not be shown.

The Census Bureau stores primary and alternate road names, but only primary road names are used to label the roads on these maps.

SUBJECT AREA COUNTIES ON MAP SHEET
45019 Charleston

Key to Adjacent Sheets

1	2	
3	4	

Sheet Location within Entity

Sheet 4 of 4 PARENT sheets
Total Sheets: 5 (Index 1; Parent 4; Inset 0)

NAME: James Island town (36430)
ENTITY TYPE: Incorporated Place
ST: South Carolina (45)
CO: Charleston (019)

INDEX OR PARENT SHEET #: 004
INSET SHEET #: 000000

2020 INCORPORATED-PLACE REF MAP (PARENT)
5330145000364300400000 0

All legal boundaries and names are as reported through the 2020 Boundary and Annexation Survey (BAS) and Boundary Validation Program (BVP). The boundaries shown on this map are for Census Bureau statistical data collection and tabulation purposes only; their depiction and designation for statistical purposes does not constitute a determination of jurisdictional authority or rights of ownership or entitlement.

Data Source: U.S. Census Bureau's MAF/TIGER database (TAB20), November 2020
Created by Geography Division: December 12, 2020

U.S. DEPARTMENT OF COMMERCE U.S. Census Bureau

Projection: Albers Equal Area Conic
Datum: NAD 83
Spheroid: GRS 80
1st Standard Parallel: 32 34 29
2nd Standard Parallel: 34 41 14
Central Meridian: -80 37 55
Latitude of Projection's Origin: 32 02 47
False Easting: 0
False Northing: 0

0 0.2 0.4 0.6 0.8 1 Kilometers
0 0.1 0.2 0.3 0.4 0.5 Miles
The plotted map scale is 1:7,000

N W E S

Boundary and Annexation Survey (BAS) ID: 14500036430
BAS Submission Deadline: March 1, 2021

PDF versions of the BAS maps are available at:
www.census.gov/programs-surveys/bas/geographies.html

For more information, or to request additional maps, please email geo.bas@census.gov, call 1-800-972-5651, or visit www.census.gov/programs-surveys/bas.html.

United States Census Bureau