GOVERNMENTAL UNIT REFERENCE MAP (2020): Jackson County, SD

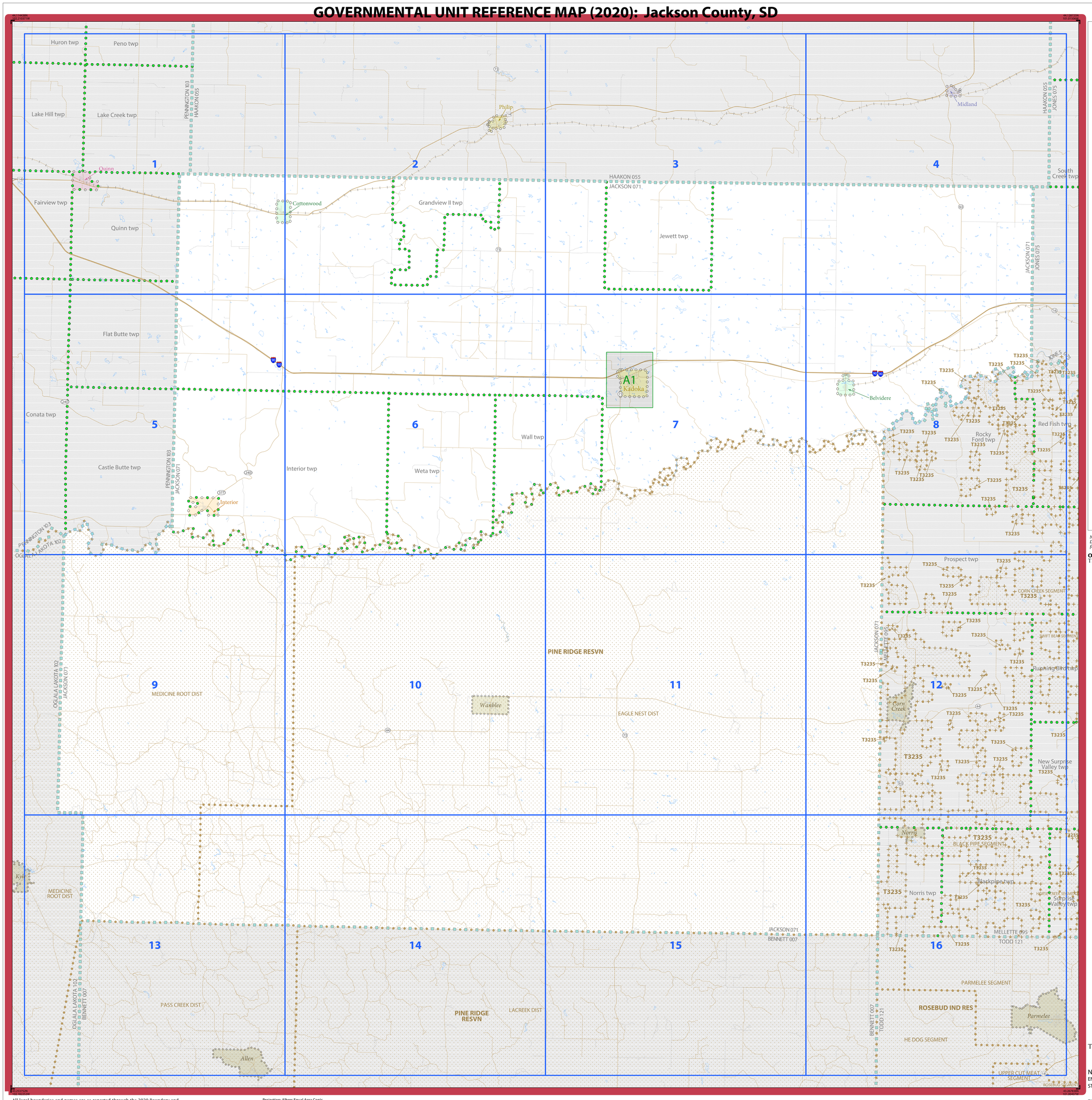

LEGEND

SYMBOL DESCRIPTION	SYMBOL	LABEL STYLE
Federal American Indian Reservation		L'ANSE RESERVATION (TA 1880)
Off-Reservation Trust Land		T1880
American Indian Tribal Subdivision		SHONTO (620)
Alaska Native Regional Corporation (ANRC)		*NANA ANRC 52120*
State (or statistically equivalent entity)		NEW YORK 36
County (or statistically equivalent entity)		ERIE 029
Minor Civil Division (MCD)[1]		Lee town 41460
Census County Division (CCD)[2]		*Jemez CCD 91650*
Consolidated City		MILFORD 47500
Incorporated Place[3]		Davis 18100
Census Designated Place (CDP)[2]		*Cochiti 16560*

DESCRIPTION	SYMBOL	DESCRIPTION	SYMBOL
Interstate	5	Water Body	*Pleasant Lake*
U.S. Highway	2	Swamp or Marsh	*Okefenokee Swamp*
State Highway	4	Glacier	*Bering Glacier*
Other Road	Marsh Ln	Airport, Airfield, or Helicopter Landing Pad	Dönärd Airport
Cul-de-sac		College or University	Coll/Univ
Circle		Military	Fort Belvoir
Geographic Offset or Corridor		Prison or Juvenile Detention Center	P/JDC
4WD Trail, Stairway, Alley, Walkway, or Ferry		Cemetery	Powell Cmtry
Railroad	Southern RR	Golf Course	Pinehurst GlfCrs
Pipeline or Power Line		National Park or Forest	Yosemite NP
Ridge or Fence		Other Park	St Francis Park
Property Line or Nonvisible Boundary		Outside Subject Area	
Perennial Stream	*Tumbling Cr*	Inset Area	A1
Intermittent Stream	*Piney Cr*		
Mountain Peak or Hill	*Mt. Baker*		

Where state, county, and/or MCD/CCD boundaries coincide, the map shows the boundary symbol for only the highest-ranking of these boundaries. Where American Indian reservation and American Indian tribal subdivision boundaries coincide, the map shows only the American Indian reservation boundaries.

Entity names are followed by either their FIPS code or census code; parentheses indicate a census code.

1 'MCD*' indicates a false MCD. These are for Census Bureau use only.

2 The CCD and CDP boundaries represent statistical entities only and are not updated through the BAS.

3 Incorporated place name color corresponds to the incorporated place fill color.

Due to space limitations, some road names, along with other feature and geography names on the map, may not be shown.

The Census Bureau stores primary and alternate road names, but only primary road names are used to label the roads on these maps.

Note: This index map sheet provides the map sheet configuration in relation to the subject entity. Due to scale limitations, map content may be simplified. Refer to parent and/or inset map sheets for detailed map content.

OFF-RESERVATION TRUST LAND NAMES
T3235 Rosebud

Total Sheets: 18 (Index 1; Parent 16; Inset 1)

NAME: Jackson County (071)
ENTITY TYPE: County or statistically equivalent entity
ST: South Dakota (46)

INDEX OR PARENT SHEET #: 000
INSET SHEET #: 000000

2020 COUNTY REF MAP (INDEX)
5340246071000000000000

All legal boundaries and names are as reported through the 2020 Boundary and Annexation Survey (BAS) and Boundary Validation Program (BVP). The boundaries shown on this map are for Census Bureau statistical data collection and tabulation purposes only; their depiction and designation for statistical purposes does not constitute a determination of jurisdictional authority or rights of ownership or entitlement.

Data Source: U.S. Census Bureau's MAF/TIGER database (TAB20), November 2020
Created by Geography Division: December 09, 2020

U.S. DEPARTMENT OF COMMERCE U.S. Census Bureau

Projection: Albers Equal Area Conic
Datum: NAD 83
Spheroid: GRS 80
1st Standard Parallel: 43 03 20
2nd Standard Parallel: 45 21 35
Central Meridian: -100 14 55
Latitude of Projection's Origin: 42 28 46
False Easting: 0
False Northing: 0

0 3 6 9 12 15 Kilometers
0 2 4 6 8 10 Miles
The plotted map scale is 1:131,008

N W E S

Boundary and Annexation Survey (BAS) ID: 24607100000
BAS Submission Deadline: March 1, 2021

PDF versions of the BAS maps are available at:
www.census.gov/programs-surveys/bas/geographies.html

For more information, or to request additional maps, please email geo.bas@census.gov, call 1-800-972-5651, or visit www.census.gov/programs-surveys/bas.html.

United States Census Bureau

GOVERNMENTAL UNIT REFERENCE MAP (2020): Jackson County, SD

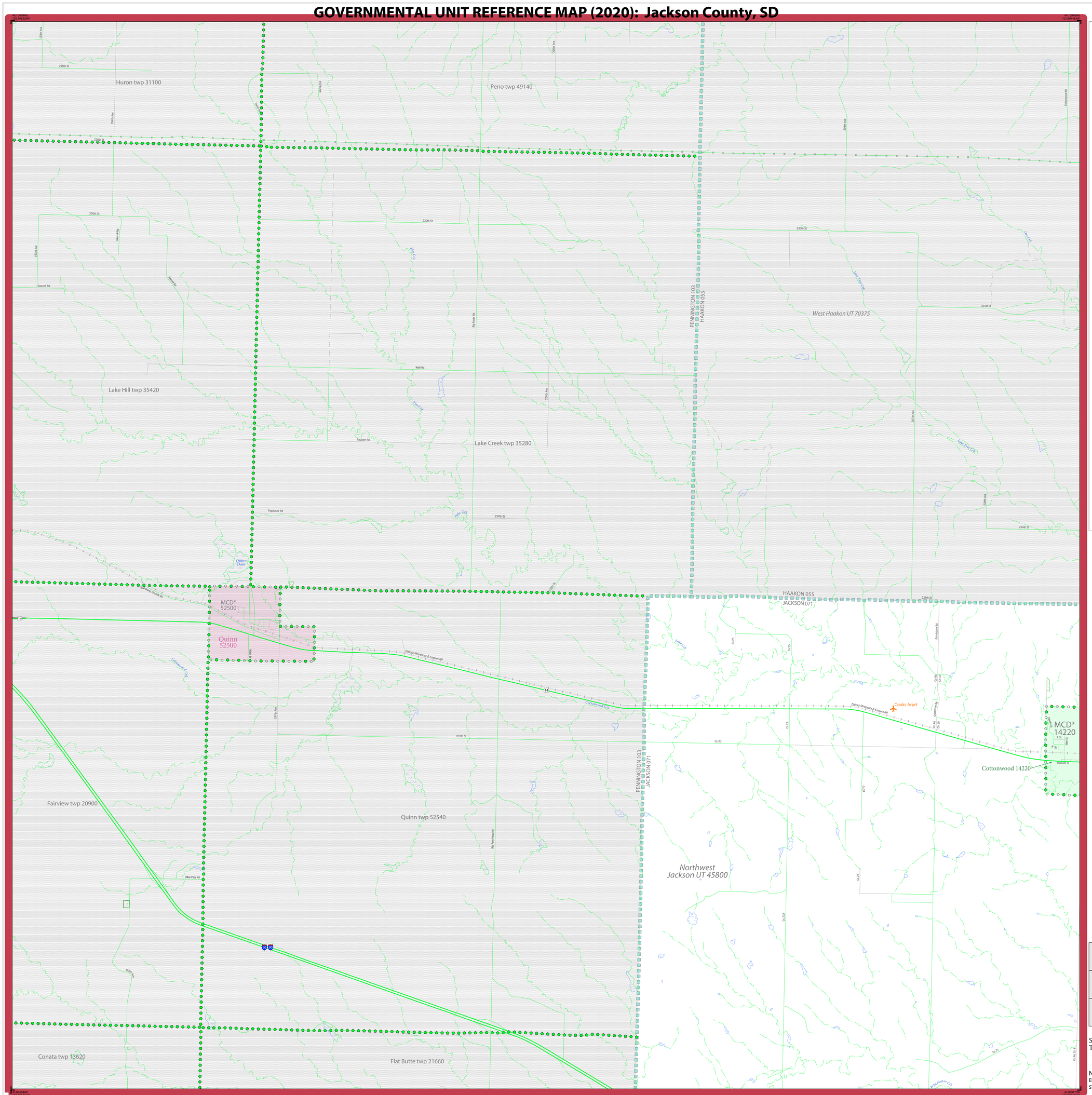

LEGEND

SYMBOL DESCRIPTION	SYMBOL	LABEL STYLE
Federal American Indian Reservation		L'ANSE RESERVATION (TA 1880)
Off-Reservation Trust Land		T1880
American Indian Tribal Subdivision		SHONTO (620)
Alaska Native Regional Corporation (ANRC)		*NANA ANRC 52120*
State (or statistically equivalent entity)		NEW YORK 36
County (or statistically equivalent entity)		ERIE 029
Minor Civil Division (MCD)[1]		Lee town 41460
Census County Division (CCD)[2]		*Jemez CCD 91650*
Consolidated City		MILFORD 47500
Incorporated Place[3]		Davis 18100
Census Designated Place (CDP)[2]		*Cochiti 16560*

DESCRIPTION	SYMBOL
Interstate	
U.S. Highway	
State Highway	
Other Road	Marsh Ln
Cul-de-sac	
Circle	
Geographic Offset or Corridor	
4WD Trail, Stairway, Alley, Walkway, or Ferry	
Railroad	Southern RR
Pipeline or Power Line	
Ridge or Fence	
Property Line or Nonvisible Boundary	
Perennial Stream	*Tumbling Cr*
Intermittent Stream	*Piney Cr*
Mountain Peak or Hill	*Mt. Baker*

DESCRIPTION	SYMBOL
Water Body	*Pleasant Lake*
Swamp or Marsh	*Okefenokee Swamp*
Glacier	*Bering Glacier*
Airport, Airfield, or Helicopter Landing Pad	Dönärd Airport
College or University	Coll/Univ
Military	Fort Belvoir
Prison or Juvenile Detention Center	P/JDC
Cemetery	Powell Cmtry
Golf Course	Pinehurst GlfCrs
National Park or Forest	Yosemite NP
Other Park	St Francis Park
Outside Subject Area	
Inset Area	A1

Where state, county, and/or MCD/CCD boundaries coincide, the map shows the boundary symbol for only the highest-ranking of these boundaries. Where American Indian reservation and American Indian tribal subdivision boundaries coincide, the map shows only the American Indian reservation boundaries.

Entity names are followed by either their FIPS code or census code; parentheses indicate a census code.

1 'MCD*' indicates a false MCD. These are for Census Bureau use only.

2 The CCD and CDP boundaries represent statistical entities only and are not updated through the BAS.

3 Incorporated place name color corresponds to the incorporated place fill color.

Due to space limitations, some road names, along with other feature and geography names on the map, may not be shown.

The Census Bureau stores primary and alternate road names, but only primary road names are used to label the roads on these maps.

Key to Adjacent Sheets

	1	2
	5	6

Sheet Location within Entity

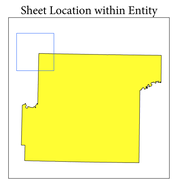

Sheet 1 of 16 PARENT sheets
Total Sheets: 18 (Index 1; Parent 16; Inset 1)

NAME: Jackson County (071)
ENTITY TYPE: County or statistically equivalent entity
ST: South Dakota (46)

INDEX OR PARENT SHEET #: 001
INSET SHEET #: 000000

2020 COUNTY REF MAP (PARENT)

5340246071000000001000000

All legal boundaries and names are as reported through the 2020 Boundary and Annexation Survey (BAS) and Boundary Validation Program (BVP). The boundaries shown on this map are for Census Bureau statistical data collection and tabulation purposes only; their depiction and designation for statistical purposes does not constitute a determination of jurisdictional authority or rights of ownership or entitlement.

Data Source: U.S. Census Bureau's MAF/TIGER database (TAB20), November 2020
Created by Geography Division: December 09, 2020

U.S. DEPARTMENT OF COMMERCE U.S. Census Bureau

Projection: Albers Equal Area Conic
Datum: NAD 83
Spheroid: GRS 80
1st Standard Parallel: 43 03 20
2nd Standard Parallel: 45 21 35
Central Meridian: -100 14 55
Latitude of Projection's Origin: 42 28 46
False Easting: 0
False Northing: 0

0 0.9 1.8 2.7 3.6 4.5 Kilometers
0 0.6 1.2 1.8 2.4 3 Miles
The plotted map scale is 1:32,000

N W E S

Boundary and Annexation Survey (BAS) ID: 24607100000
BAS Submission Deadline: March 1, 2021

PDF versions of the BAS maps are available at:
www.census.gov/programs-surveys/bas/geographies.html

For more information, or to request additional maps, please email geo.bas@census.gov, call 1-800-972-5651, or visit www.census.gov/programs-surveys/bas.html.

GOVERNMENTAL UNIT REFERENCE MAP (2020): Jackson County, SD

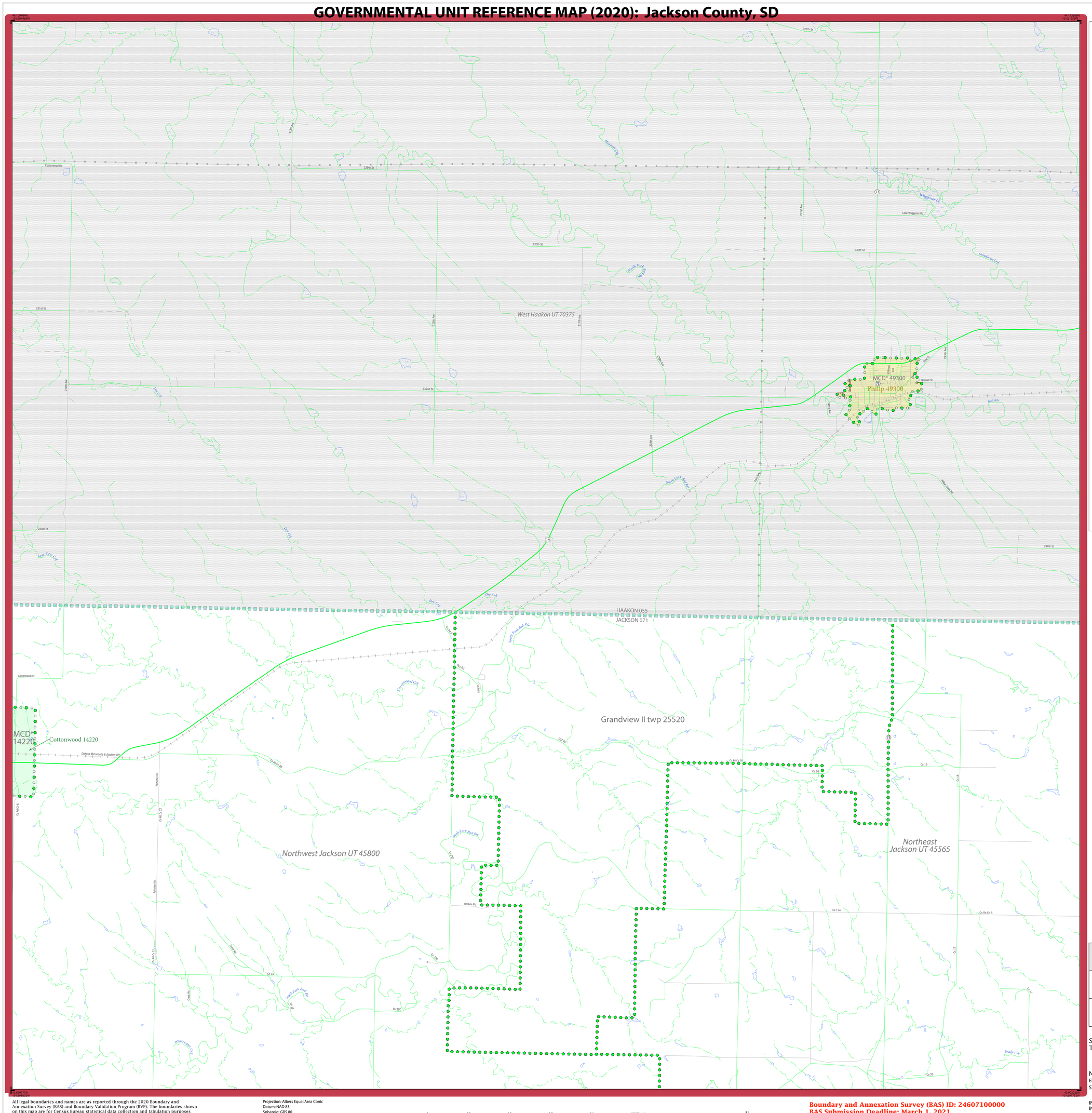

LEGEND

SYMBOL DESCRIPTION	SYMBOL	LABEL STYLE
Federal American Indian Reservation		L'ANSE RESERVATION (TA 1880)
Off-Reservation Trust Land		T1880
American Indian Tribal Subdivision		SHONTO (620)
Alaska Native Regional Corporation (ANRC)		*NANA ANRC 52120*
State (or statistically equivalent entity)		NEW YORK 36
County (or statistically equivalent entity)		ERIE 029
Minor Civil Division (MCD)[1]		Lee town 41460
Census County Division (CCD)[2]		*Jemez CCD 91650*
Consolidated City		MILFORD 47500
Incorporated Place[3]		Davis 18100
Census Designated Place (CDP)[2]		*Cochiti 16560*

DESCRIPTION	SYMBOL	DESCRIPTION	SYMBOL
Interstate	5	Water Body	*Pleasant Lake*
U.S. Highway	2	Swamp or Marsh	*Okefenokee Swamp*
State Highway	4	Glacier	*Bering Glacier*
Other Road	Marsh Ln	Airport, Airfield, or Helicopter Landing Pad	Dönärd Airport
Cul-de-sac		College or University	Coll/Univ
Circle		Military	Fort Belvoir
Geographic Offset or Corridor		Prison or Juvenile Detention Center	P/JDC
4WD Trail, Stairway, Alley, Walkway, or Ferry		Cemetery	Powell Cmtry
Railroad	Southern RR	Golf Course	Pinehurst GlfCrs
Pipeline or Power Line		National Park or Forest	Yosemite NP
Ridge or Fence		Other Park	St Francis Park
Property Line or Nonvisible Boundary		Outside Subject Area	
Perennial Stream	*Tumbling Cr*	Inset Area	A1
Intermittent Stream	*Piney Cr*		
Mountain Peak or Hill	*Mt. Baker*		

Where state, county, and/or MCD/CCD boundaries coincide, the map shows the boundary symbol for only the highest-ranking of these boundaries. Where American Indian reservation and American Indian tribal subdivision boundaries coincide, the map shows only the American Indian reservation boundaries.

Entity names are followed by either their FIPS code or census code; parentheses indicate a census code.

1 'MCD*' indicates a false MCD. These are for Census Bureau use only.

2 The CCD and CDP boundaries represent statistical entities only and are not updated through the BAS.

3 Incorporated place name color corresponds to the incorporated place fill color.

Due to space limitations, some road names, along with other feature and geography names on the map, may not be shown.

The Census Bureau stores primary and alternate road names, but only primary road names are used to label the roads on these maps.

Key to Adjacent Sheets

1	2	3
5	6	7

Sheet Location within Entity

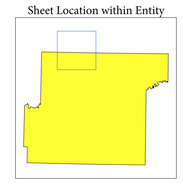

Sheet 2 of 16 PARENT sheets
Total Sheets: 18 (Index 1; Parent 16; Inset 1)

NAME: Jackson County (071)
ENTITY TYPE: County or statistically equivalent entity
ST: South Dakota (46)

INDEX OR PARENT SHEET #: 002
INSET SHEET #: 000000

2020 COUNTY REF MAP (PARENT)

5340246071000000002000000

All legal boundaries and names are as reported through the 2020 Boundary and Annexation Survey (BAS) and Boundary Validation Program (BVP). The boundaries shown on this map are for Census Bureau statistical data collection and tabulation purposes only; their depiction and designation for statistical purposes does not constitute a determination of jurisdictional authority or rights of ownership or entitlement.

Data Source: U.S. Census Bureau's MAF/TIGER database (TAB20), November 2020
Created by Geography Division: December 09, 2020

U.S. DEPARTMENT OF COMMERCE U.S. Census Bureau

Projection: Albers Equal Area Conic
Datum: NAD 83
Spheroid: GRS 80
1st Standard Parallel: 43 03 20
2nd Standard Parallel: 45 21 35
Central Meridian: -100 14 55
Latitude of Projection's Origin: 42 28 46
False Easting: 0
False Northing: 0

0 0.9 1.8 2.7 3.6 4.5 Kilometers
0 0.6 1.2 1.8 2.4 3 Miles
The plotted map scale is 1:32,000

N W E S

Boundary and Annexation Survey (BAS) ID: 24607100000
BAS Submission Deadline: March 1, 2021

PDF versions of the BAS maps are available at:
www.census.gov/programs-surveys/bas/geographies.html

For more information, or to request additional maps, please email geo.bas@census.gov, call 1-800-972-5651, or visit www.census.gov/programs-surveys/bas.html.

GOVERNMENTAL UNIT REFERENCE MAP (2020): Jackson County, SD

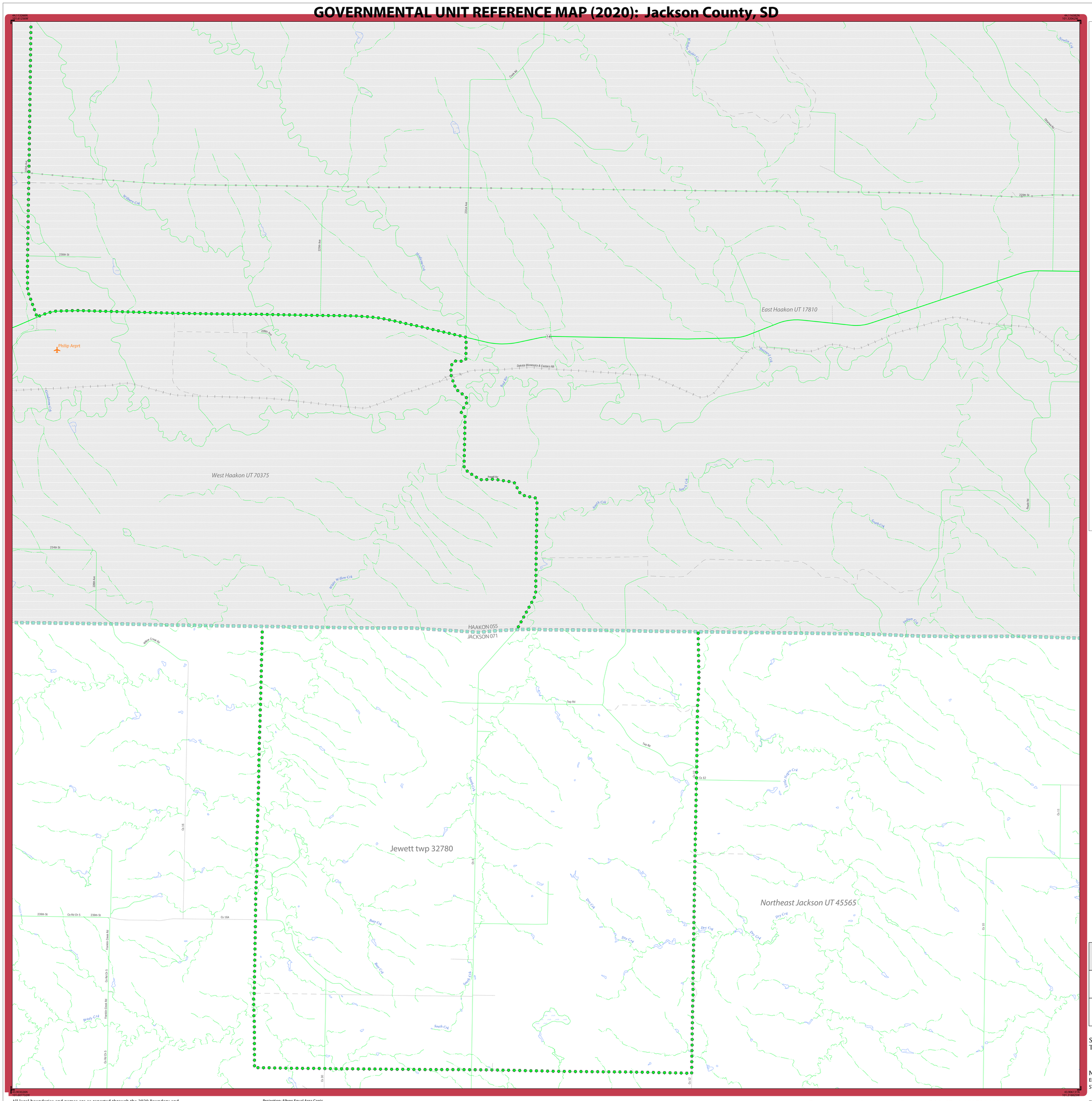

LEGEND

SYMBOL DESCRIPTION	SYMBOL	LABEL STYLE
Federal American Indian Reservation		L'ANSE RESERVATION (TA 1880)
Off-Reservation Trust Land		T1880
American Indian Tribal Subdivision		SHONTO (620)
Alaska Native Regional Corporation (ANRC)		NANA ANRC 52120
State (or statistically equivalent entity)		NEW YORK 36
County (or statistically equivalent entity)		ERIE 029
Minor Civil Division (MCD)[1]		Lee town 41460
Census County Division (CCD)[2]		Jemez CCD 91650
Consolidated City		MILFORD 47500
Incorporated Place[3]		Davis 18100
Census Designated Place (CDP)[2]		Cochiti 16560

DESCRIPTION	SYMBOL	DESCRIPTION	SYMBOL
Interstate	5	Water Body	Pleasant Lake
U.S. Highway	2	Swamp or Marsh	Okefenokee Swamp
State Highway	4	Glacier	Bering Glacier
Other Road	Marsh Ln	Airport, Airfield, or Helicopter Landing Pad	Dönärd Airport
Cul-de-sac		College or University	Coll/Univ
Circle		Military	Fort Belvoir
Geographic Offset or Corridor		Prison or Juvenile Detention Center	P/JDC
4WD Trail, Stairway, Alley, Walkway, or Ferry		Cemetery	Powell Cmtry
Railroad	Southern RR	Golf Course	Pinehurst GlfCrs
Pipeline or Power Line		National Park or Forest	Yosemite NP
Ridge or Fence		Other Park	St Francis Park
Property Line or Nonvisible Boundary		Outside Subject Area	
Perennial Stream	Tumbling Cr	Inset Area	A1
Intermittent Stream	Pinoy Cr		
Mountain Peak or Hill	Mt. Boker		

Where state, county, and/or MCD/CCD boundaries coincide, the map shows the boundary symbol for only the highest-ranking of these boundaries. Where American Indian reservation and American Indian tribal subdivision boundaries coincide, the map shows only the American Indian reservation boundaries.

Entity names are followed by either their FIPS code or census code; parentheses indicate a census code.

1 'MCD" indicates a false MCD. These are for Census Bureau use only.

2 The CCD and CDP boundaries represent statistical entities only and are not updated through the BAS.

3 Incorporated place name color corresponds to the incorporated place fill color.

Due to space limitations, some road names, along with other feature and geography names on the map, may not be shown.

The Census Bureau stores primary and alternate road names, but only primary road names are used to label the roads on these maps.

Key to Adjacent Sheets

2	3	4
6	7	8

Sheet Location within Entity

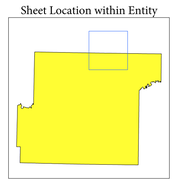

Sheet 3 of 16 PARENT sheets
Total Sheets: 18 (Index 1; Parent 16; Inset 1)

NAME: Jackson County (071)
ENTITY TYPE: County or statistically equivalent entity
ST: South Dakota (46)

INDEX OR PARENT SHEET #: 003
INSET SHEET #: 000000

2020 COUNTY REF MAP (PARENT)

5340246071000000003000000

All legal boundaries and names are as reported through the 2020 Boundary and Annexation Survey (BAS) and Boundary Validation Program (BVP). The boundaries shown on this map are for Census Bureau statistical data collection and tabulation purposes only; their depiction and designation for statistical purposes does not constitute a determination of jurisdictional authority or rights of ownership or entitlement.

Data Source: U.S. Census Bureau's MAF/TIGER database (TAB20), November 2020
Created by Geography Division: December 09, 2020

U.S. DEPARTMENT OF COMMERCE U.S. Census Bureau

Projection: Albers Equal Area Conic
Datum: NAD 83
Spheroid: GRS 80
1st Standard Parallel: 43 03 20
2nd Standard Parallel: 45 21 35
Central Meridian: -100 14 55
Latitude of Projection's Origin: 42 28 46
False Easting: 0
False Northing: 0

0 0.9 1.8 2.7 3.6 4.5 Kilometers
0 0.6 1.2 1.8 2.4 3 Miles
The plotted map scale is 1:32,000

N W E S

Boundary and Annexation Survey (BAS) ID: 24607100000
BAS Submission Deadline: March 1, 2021

PDF versions of the BAS maps are available at:
www.census.gov/programs-surveys/bas/geographies.html

For more information, or to request additional maps, please email geo.bas@census.gov, call 1-800-972-5651, or visit www.census.gov/programs-surveys/bas.html.

United States Census Bureau

GOVERNMENTAL UNIT REFERENCE MAP (2020): Jackson County, SD

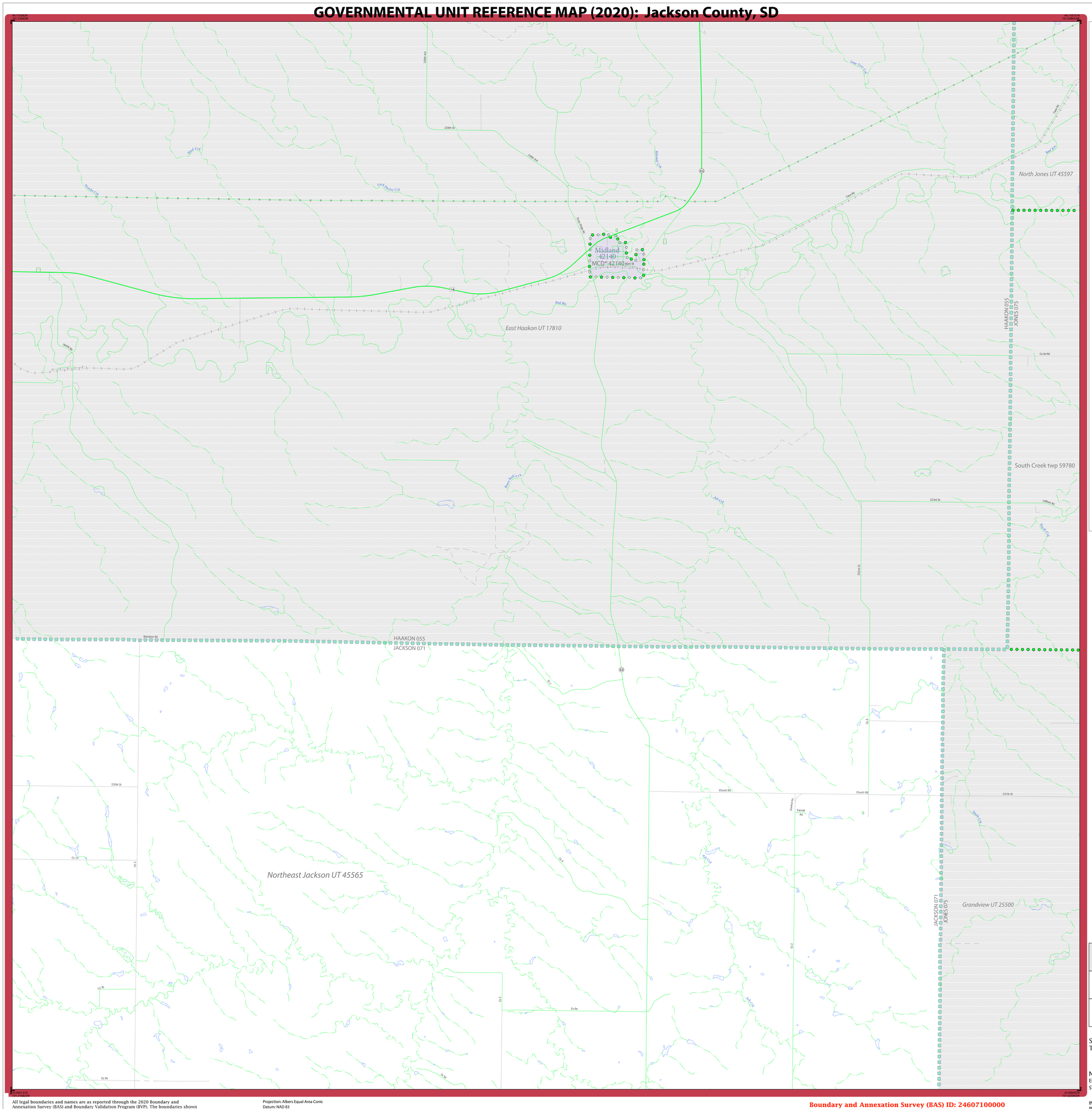
Midland
42140
MCD* 42140
North Jones UT 45597
East Haakon UT 17810
South Creek twp 59780
Northeast Jackson UT 45565
Grandview UT 25500
HAAKON 055
JONES 075
HAAKON 055
JACKSON 071
JACKSON 071
JONES 075
Main St
Belvidere Rd
Church Rd
237th St
235th St
Farmall Rd
Bad Rv
Cedar Rd
Cliff Rd
Cs 10
Cs 9c
Cs 9b
Cs 6a
Cs 5d
Cs 3
Cs 4
Cs 5
Cs 6
Cs 7
Cs 8
Cs 9
Cs 9a
Cs 10
Co Rd N4
Calhoun Rd
Sioux Cr
Bad Cr
Lower Elm Cr
Yard Dairy Crk
Bonesteel Cr
Bear Bluff Cr
Mill Cr
Bad Rv
Bad Cr
Bonesteel Cr
Bear Bluff Cr
Mill Cr
Sioux Cr
Sioux Cr
Sioux

GOVERNMENTAL UNIT REFERENCE MAP (2020): Jackson County, SD

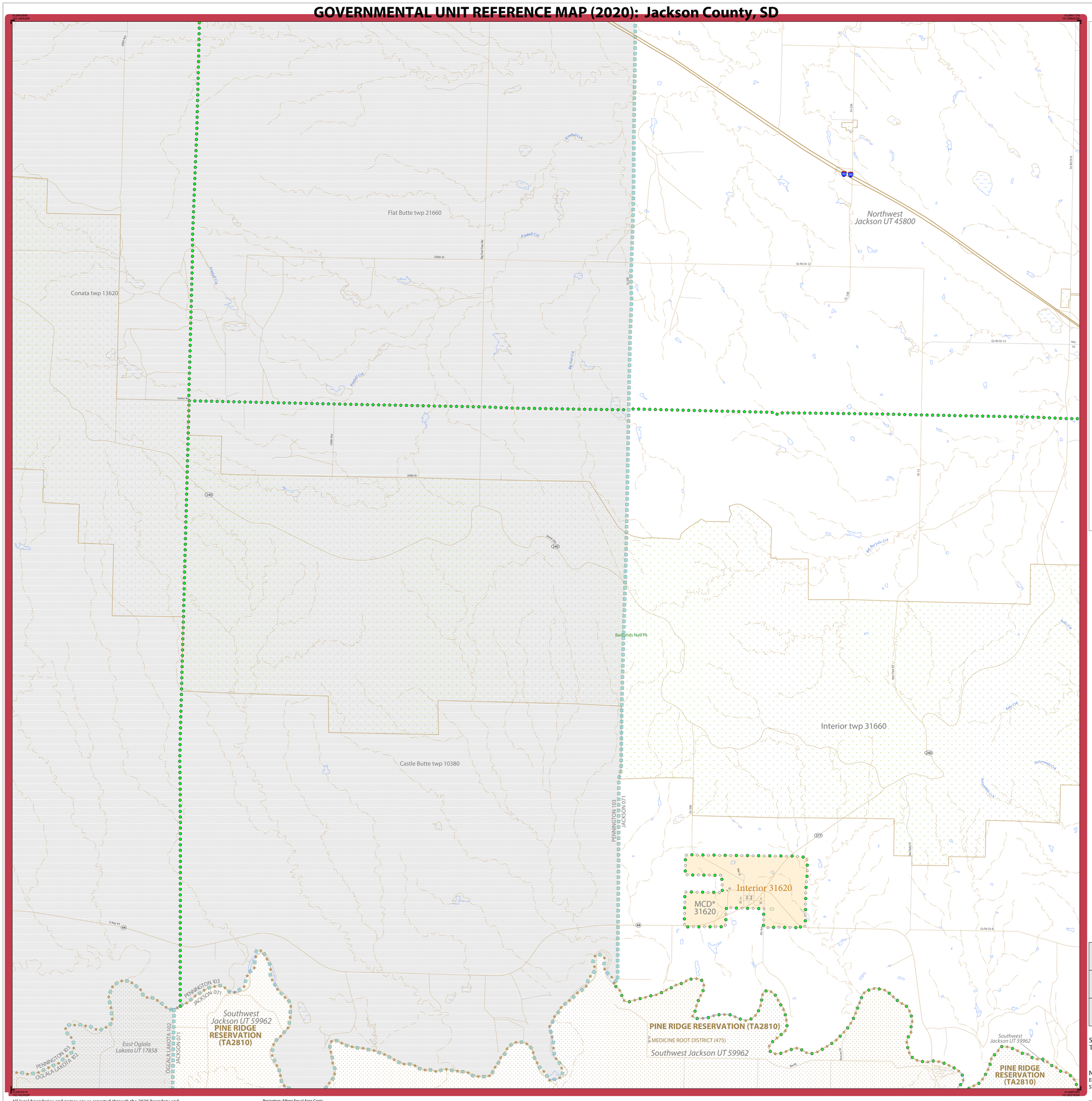

LEGEND

SYMBOL DESCRIPTION	SYMBOL	LABEL STYLE
Federal American Indian Reservation		L'ANSE RESERVATION (TA 1880)
Off-Reservation Trust Land		T1880
American Indian Tribal Subdivision		SHONTO (620)
Alaska Native Regional Corporation (ANRC)		NANA ANRC 52120
State (or statistically equivalent entity)		NEW YORK 36
County (or statistically equivalent entity)		ERIE 029
Minor Civil Division (MCD)[1]		Lee town 41460
Census County Division (CCD)[2]		Jemez CCD 91650
Consolidated City		MILFORD 47500
Incorporated Place[3]		Davis 18100
Census Designated Place (CDP)[2]		Cochiti 16560

DESCRIPTION	SYMBOL	DESCRIPTION	SYMBOL
Interstate	5	Water Body	Pleasant Lake
U.S. Highway	2	Swamp or Marsh	Okefenokee Swamp
State Highway	4	Glacier	Bering Glacier
Other Road	Marsh Ln	Airport, Airfield, or Helicopter Landing Pad	Dönärd Airport
Cul-de-sac		College or University	Coll/Univ
Circle		Military	Fort Belvoir
Geographic Offset or Corridor		Prison or Juvenile Detention Center	P/JDC
4WD Trail, Stairway, Alley, Walkway, or Ferry		Cemetery	Powell Cmtry
Railroad	Southern RR	Golf Course	Pinehurst GlfCrs
Pipeline or Power Line		National Park or Forest	Yosemite NP
Ridge or Fence		Other Park	St Francis Park
Property Line or Nonvisible Boundary		Outside Subject Area	
Perennial Stream	Tumbling Cr	Inset Area	A1
Intermittent Stream	Piney Cr		
Mountain Peak or Hill	Mt. Baker		

Where state, county, and/or MCD/CCD boundaries coincide, the map shows the boundary symbol for only the highest-ranking of these boundaries. Where American Indian reservation and American Indian tribal subdivision boundaries coincide, the map shows only the American Indian reservation boundaries.

Entity names are followed by either their FIPS code or census code; parentheses indicate a census code.

1 "MCD*" indicates a false MCD. These are for Census Bureau use only.

2 The CCD and CDP boundaries represent statistical entities only and are not updated through the BAS.

3 Incorporated place name color corresponds to the incorporated place fill color.

Due to space limitations, some road names, along with other feature and geography names on the map, may not be shown.

The Census Bureau stores primary and alternate road names, but only primary road names are used to label the roads on these maps.

Key to Adjacent Sheets

	1	2
	5	6
	9	10

Sheet Location within Entity

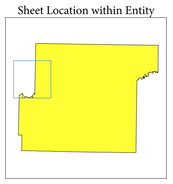

Sheet 5 of 16 PARENT sheets
Total Sheets: 18 (Index 1; Parent 16; Inset 1)

NAME: Jackson County (071)
ENTITY TYPE: County or statistically equivalent entity
ST: South Dakota (46)

INDEX OR PARENT SHEET #: 005
INSET SHEET #: 000000

2020 COUNTY REF MAP (PARENT)

5340246071000000005000000

All legal boundaries and names are as reported through the 2020 Boundary and Annexation Survey (BAS) and Boundary Validation Program (BVP). The boundaries shown on this map are for Census Bureau statistical data collection and tabulation purposes only; their depiction and designation for statistical purposes does not constitute a determination of jurisdictional authority or rights of ownership or entitlement.

Data Source: U.S. Census Bureau's MAF/TIGER database (TAB20), November 2020
Created by Geography Division: December 09, 2020

U.S. DEPARTMENT OF COMMERCE U.S. Census Bureau

Projection: Albers Equal Area Conic
Datum: NAD 83
Spheroid: GRS 80
1st Standard Parallel: 43 03 20
2nd Standard Parallel: 45 21 35
Central Meridian: -100 14 55
Latitude of Projection's Origin: 42 28 46
False Easting: 0
False Northing: 0

0 0.9 1.8 2.7 3.6 4.5 Kilometers
0 0.6 1.2 1.8 2.4 3 Miles
The plotted map scale is 1:32,000

N W E S

Boundary and Annexation Survey (BAS) ID: 24607100000
BAS Submission Deadline: March 1, 2021

PDF versions of the BAS maps are available at:
www.census.gov/programs-surveys/bas/geographies.html

For more information, or to request additional maps, please email geo.bas@census.gov, call 1-800-972-5651, or visit www.census.gov/programs-surveys/bas.html.

United States Census Bureau

GOVERNMENTAL UNIT REFERENCE MAP (2020): Jackson County, SD

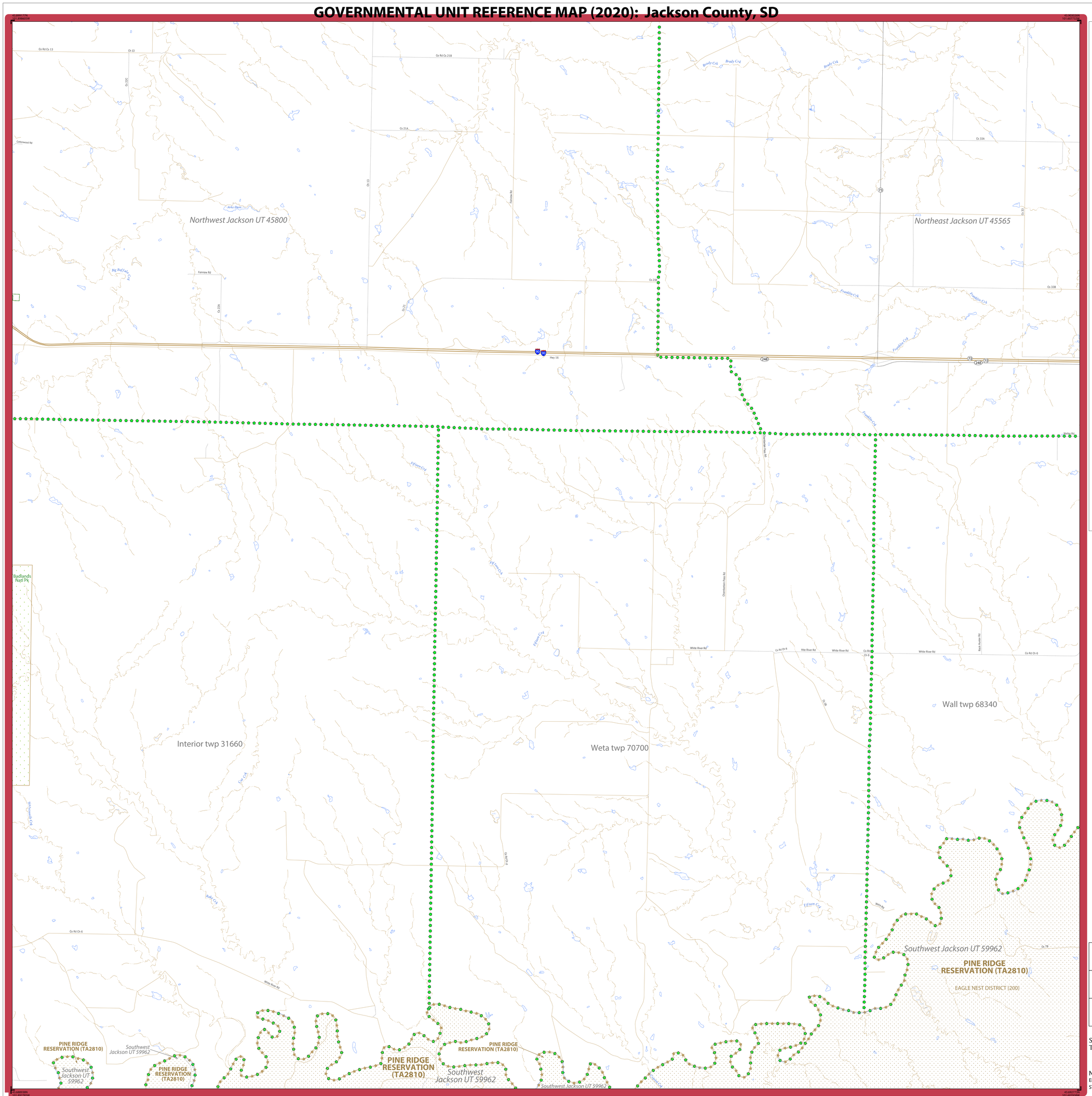

LEGEND

SYMBOL DESCRIPTION	SYMBOL	LABEL STYLE
Federal American Indian Reservation		L'ANSE RESERVATION (TA 1880)
Off-Reservation Trust Land		T1880
American Indian Tribal Subdivision		SHONTO (620)
Alaska Native Regional Corporation (ANRC)		*NANA ANRC 52120*
State (or statistically equivalent entity)		NEW YORK 36
County (or statistically equivalent entity)		ERIE 029
Minor Civil Division (MCD)[1]		Lee town 41460
Census County Division (CCD)[2]		*Jemez CCD 91650*
Consolidated City		MILFORD 47500
Incorporated Place[3]		Davis 18100
Census Designated Place (CDP)[2]		*Cochiti 16560*

DESCRIPTION	SYMBOL	DESCRIPTION	SYMBOL
Interstate	5	Water Body	*Pleasant Lake*
U.S. Highway	2	Swamp or Marsh	*Okefenokee Swamp*
State Highway	4	Glacier	*Bering Glacier*
Other Road	Marsh Ln	Airport, Airfield, or Helicopter Landing Pad	Dönärd Airfield
Cul-de-sac		College or University	Coll/Univ
Circle		Military	Fort Belvoir
Geographic Offset or Corridor		Prison or Juvenile Detention Center	PJDC
4WD Trail, Stairway, Alley, Walkway, or Ferry		Cemetery	Powell Cmtry
Railroad	Southern RR	Golf Course	Pinehurst GlfCrs
Pipeline or Power Line		National Park or Forest	Yosemite NP
Ridge or Fence		Other Park	St Francis Park
Property Line or Nonvisible Boundary		Outside Subject Area	
Perennial Stream	*Tumbling Cr*	Inset Area	A1
Intermittent Stream	*Piney Cr*		
Mountain Peak or Hill	*Mt. Baker*		

Where state, county, and/or MCD/CCD boundaries coincide, the map shows the boundary symbol for only the highest-ranking of these boundaries. Where American Indian reservation and American Indian tribal subdivision boundaries coincide, the map shows only the American Indian reservation boundaries.

Entity names are followed by either their FIPS code or census code; parentheses indicate a census code.

1 'MCD" indicates a false MCD. These are for Census Bureau use only.

2 The CCD and CDP boundaries represent statistical entities only and are not updated through the BAS.

3 Incorporated place name color corresponds to the incorporated place fill color.

Due to space limitations, some road names, along with other feature and geography names on the map, may not be shown.

The Census Bureau stores primary and alternate road names, but only primary road names are used to label the roads on these maps.

Key to Adjacent Sheets

1	2	3
5	6	7
9	10	11

Sheet Location within Entity

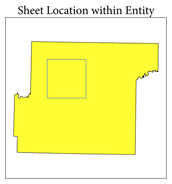

Sheet 6 of 16 PARENT sheets
Total Sheets: 18 (Index 1; Parent 16; Inset 1)

NAME: Jackson County (071)
ENTITY TYPE: County or statistically equivalent entity
ST: South Dakota (46)

INDEX OR PARENT SHEET #: 006
INSET SHEET #: 000000

2020 COUNTY REF MAP (PARENT)

5340246071000000006000000

All legal boundaries and names are as reported through the 2020 Boundary and Annexation Survey (BAS) and Boundary Validation Program (BVP). The boundaries shown on this map are for Census Bureau statistical data collection and tabulation purposes only; their depiction and designation for statistical purposes does not constitute a determination of jurisdictional authority or rights of ownership or entitlement.

Data Source: U.S. Census Bureau's MAF/TIGER database (TAB20), November 2020
Created by Geography Division: December 09, 2020

U.S. DEPARTMENT OF COMMERCE U.S. Census Bureau

Projection: Albers Equal Area Conic
Datum: NAD 83
Spheroid: GRS 80
1st Standard Parallel: 43 03 20
2nd Standard Parallel: 45 21 35
Central Meridian: -100 14 55
Latitude of Projection's Origin: 42 28 46
False Easting: 0
False Northing: 0

0 0.9 1.8 2.7 3.6 4.5 Kilometers
0 0.6 1.2 1.8 2.4 3 Miles
The plotted map scale is 1:32,000

N W E S

Boundary and Annexation Survey (BAS) ID: 24607100000
BAS Submission Deadline: March 1, 2021

PDF versions of the BAS maps are available at:
www.census.gov/programs-surveys/bas/geographies.html

For more information, or to request additional maps, please email geo.bas@census.gov, call 1-800-972-5651, or visit www.census.gov/programs-surveys/bas.html.

United States Census Bureau

GOVERNMENTAL UNIT REFERENCE MAP (2020): Jackson County, SD

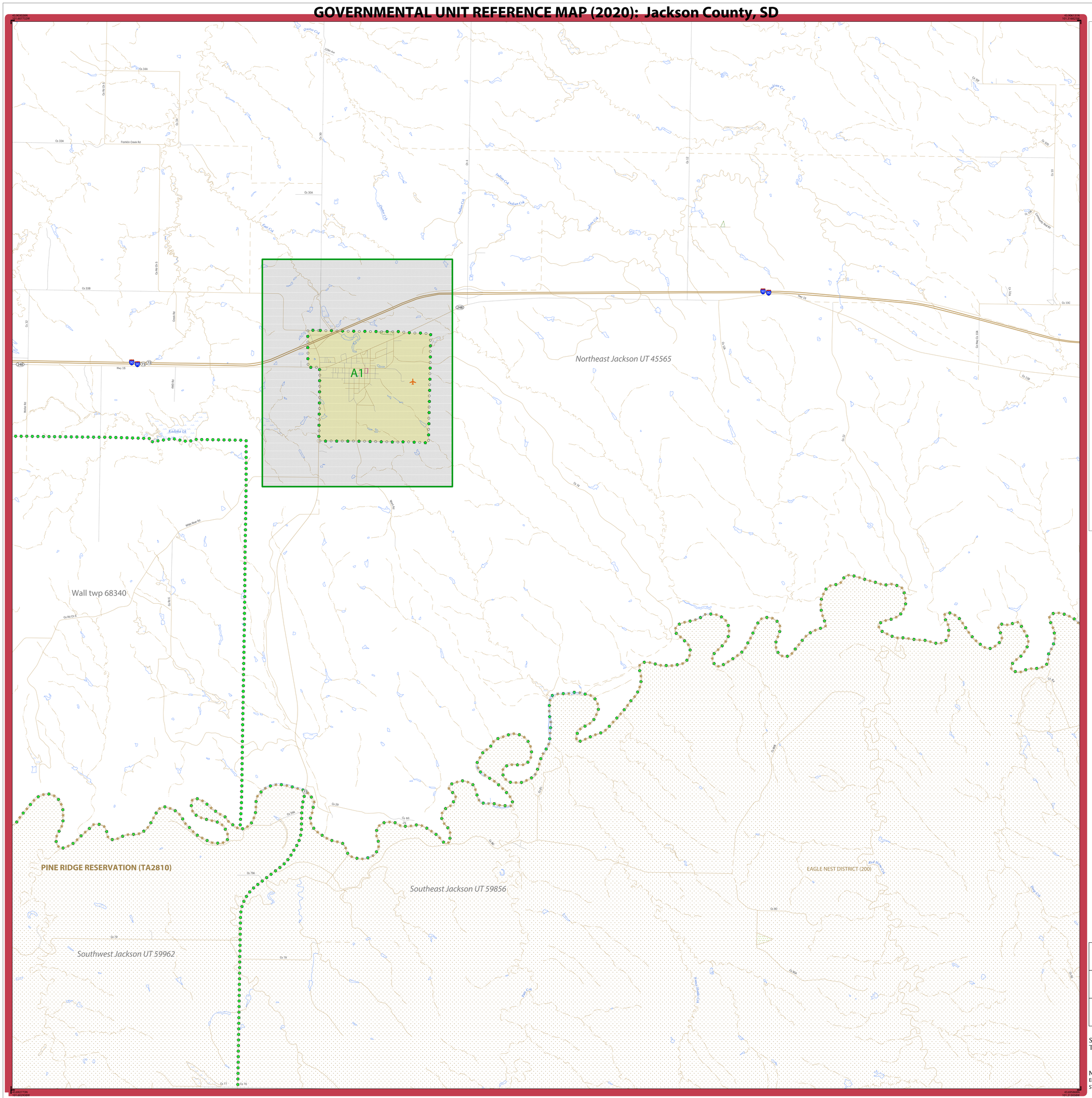
A1
Northeast Jackson UT 45565
Wall twp 68340
PINE RIDGE RESERVATION (TA2810)
Southeast Jackson UT 59856
Southwest Jackson UT 59962
EAGLE NEST DISTRICT (200)
Kaiolka Lk
Hwy 16
Franklin Creek Rd
Wide River Rd
Belle Rd
Creek Rd
Wolf Rd
Cs 34A
Cs 33A
Cs 33B
Cs 30A
Cs 32
Cs 30
Cs 4
Cs 12
Cs 10
Cs 10C
Cs 13A
Cs 13B
Cs 19
Cs 20
Cs 24
Cs 25
Cs 26
Cs 29
Cs 77
Cs 78
Cs 79A
Cs 80
Cs 85
Cs 86
Cs 90A
Cs 90B
Cs Rd Ch 6
Cs Rd Ch 5
Cs Rd 6
Cs Rd 5
Cs Rd 4
Cs Rd 3
Cs Rd 2
Cs Rd 1
Cs Rd 1A
Cs Rd 1B
Cs Rd 1C
Cs Rd 1D
Cs Rd 1E
Cs Rd 1F
Cs Rd 1G
Cs Rd 1H
Cs Rd 1J
Cs Rd 1K
Cs Rd 1L
Cs Rd 1M
Cs Rd 1N
Cs Rd 1P
Cs Rd 1Q
Cs Rd 1R
Cs Rd 1S
Cs Rd 1T
Cs Rd 1U
Cs Rd 1V
Cs Rd 1W
Cs Rd 1X
Cs Rd 1Y
Cs Rd 1Z
Cs Rd 2A
Cs Rd 2B
Cs Rd 2C
Cs Rd 2D
Cs Rd 2E
Cs Rd 2F
Cs Rd 2G
Cs Rd 2H
Cs Rd 2J
Cs Rd 2K
Cs Rd 2L
Cs Rd 2M
Cs Rd 2N
Cs Rd 2P
Cs Rd 2Q
Cs Rd 2R
Cs Rd 2S
Cs Rd 2T
Cs Rd 2U
Cs Rd 2V
Cs Rd 2W
Cs Rd 2X
Cs Rd 2Y
Cs Rd 2Z
Cs Rd 3A
Cs Rd 3B
Cs Rd 3C
Cs Rd 3D
Cs Rd 3E
Cs Rd 3F
Cs Rd 3G
Cs Rd 3H
Cs Rd 3J
Cs Rd 3K
Cs Rd 3L
Cs Rd 3M
Cs Rd 3N
Cs Rd 3P
Cs Rd 3Q
Cs Rd 3R
Cs Rd 3S
Cs Rd 3T
Cs Rd 3U
Cs Rd 3V
Cs Rd 3W
Cs Rd 3X
Cs Rd 3Y
Cs Rd 3Z
Cs Rd 4A
Cs Rd 4B
Cs Rd 4C
Cs Rd 4D
Cs Rd 4E
Cs Rd 4F
Cs Rd 4G
Cs Rd 4H
Cs Rd 4J
Cs Rd 4K
Cs Rd 4L
Cs Rd 4M
Cs Rd 4N
Cs Rd 4P
Cs Rd 4Q
Cs Rd 4R
Cs Rd 4S
Cs Rd 4T
Cs Rd 4U
Cs Rd 4V
Cs Rd 4W
Cs Rd 4X
Cs Rd 4Y
Cs Rd 4Z
Cs Rd 5A
Cs Rd 5B
Cs Rd 5C
Cs Rd 5D
Cs Rd 5E
Cs Rd 5F
Cs Rd 5G
Cs Rd 5H
Cs Rd 5J
Cs Rd 5K
Cs Rd 5L
Cs Rd 5M
Cs Rd 5N
Cs Rd 5P
Cs Rd 5Q
Cs Rd 5R
Cs Rd 5S
Cs Rd 5T
Cs Rd 5U
Cs Rd 5V
Cs Rd 5W
Cs Rd 5X
Cs Rd 5Y
Cs Rd 5Z
Cs Rd 6A
Cs Rd 6B
Cs Rd 6C
Cs Rd 6D
Cs Rd 6E
Cs Rd 6F
Cs Rd 6G
Cs Rd 6H
Cs Rd 6J
Cs Rd 6K
Cs Rd 6L
Cs Rd 6M
Cs Rd 6N
Cs Rd 6P
Cs Rd 6Q
Cs Rd 6R
Cs Rd 6S
Cs Rd 6T
Cs Rd 6U
Cs Rd 6V
Cs Rd 6W
Cs Rd 6X
Cs Rd 6Y
Cs Rd 6Z
Cs Rd 7A
Cs Rd 7B
Cs Rd 7C
Cs Rd 7D
Cs Rd 7E
Cs Rd 7F
Cs Rd 7G
Cs Rd 7H
Cs Rd 7J
Cs Rd 7K
Cs Rd 7L
Cs Rd 7M
Cs Rd 7N
Cs Rd 7P
Cs Rd 7Q
Cs Rd 7R
Cs Rd 7S
Cs Rd 7T
Cs Rd 7U
Cs Rd 7V
Cs Rd 7W
Cs Rd 7X
Cs Rd 7Y
Cs Rd 7Z
Cs Rd 8A
Cs Rd 8B
Cs Rd 8C
Cs Rd 8D
Cs Rd 8E
Cs Rd 8F
Cs Rd 8G
Cs Rd 8H
Cs Rd 8J
Cs Rd 8K
Cs Rd 8L
Cs Rd 8M
Cs Rd 8N
Cs Rd 8P
Cs Rd 8Q
Cs Rd 8R
Cs Rd 8S
Cs Rd 8T
Cs Rd 8U
Cs Rd 8V
Cs Rd 8W
Cs Rd 8X
Cs Rd 8Y
Cs Rd 8Z
Cs Rd 9A
Cs Rd 9B
Cs Rd 9C
Cs Rd 9D
Cs Rd 9E
Cs Rd 9F
Cs Rd 9G
Cs Rd 9H
Cs Rd 9J
Cs Rd 9K
Cs Rd 9L
Cs Rd 9M
Cs Rd 9N
Cs Rd 9P
Cs Rd 9Q
Cs Rd 9R
Cs Rd 9S
Cs Rd 9T
Cs Rd 9U
Cs Rd 9V
Cs Rd 9W
Cs Rd 9X
Cs Rd 9Y
Cs Rd 9Z
Cs Rd 10A
Cs Rd 10B
Cs Rd 10C
Cs Rd 10D
Cs Rd 10E
Cs Rd 10F
Cs Rd 10G
Cs Rd 10H
Cs Rd 10J
Cs Rd 10K
Cs Rd 10L
Cs Rd 10M
Cs Rd 10N
Cs Rd 10P
Cs Rd 10Q
Cs Rd 10R
Cs Rd 10S
Cs Rd 10T
Cs Rd 10U
Cs Rd 10V
Cs Rd 10W
Cs Rd 10X
Cs Rd 10Y
Cs Rd 10Z
Cs Rd 11A
Cs Rd 11B
Cs Rd 11C
Cs Rd 11D
Cs Rd 11E
Cs Rd 11F
Cs Rd 11G
Cs Rd 11H
Cs Rd 11J
Cs Rd 11K
Cs Rd 11L
Cs Rd 11M
Cs Rd 11N
Cs Rd 11P
Cs Rd 11Q
Cs Rd 11R
Cs Rd 11S
Cs Rd 11T
Cs Rd 11U
Cs Rd 11V
Cs Rd 11W
Cs Rd 11X
Cs Rd 11Y
Cs Rd 11Z
Cs Rd 12A
Cs Rd 12B
Cs Rd 12C
Cs Rd 12D
Cs Rd 12E
Cs Rd 12F
Cs Rd 12G
Cs Rd 12H
Cs Rd 12J
Cs Rd 12K
Cs Rd 12L
Cs Rd 12M
Cs Rd 12N
Cs Rd 12P
Cs Rd 12Q
Cs Rd 12R
Cs Rd 12S
Cs Rd 12T
Cs Rd 12U
Cs Rd 12V
Cs Rd 12W
Cs Rd 12X
Cs Rd 12Y
Cs Rd 12Z
Cs Rd 13A
Cs Rd 13B
Cs Rd 13C
Cs Rd 13D
Cs Rd 13E
Cs Rd 13F
Cs Rd 13G
Cs Rd 13H
Cs Rd 13J
Cs Rd 13K
Cs Rd 13L
Cs Rd 13M
Cs Rd 13N
Cs Rd 13P
Cs Rd 13Q
Cs Rd 13R
Cs Rd 13S
Cs Rd 13T
Cs Rd 13U
Cs Rd 13V
Cs Rd 13W
Cs Rd 13X
Cs Rd 13Y
Cs Rd 13Z
Cs Rd 14A
Cs Rd 14B
Cs Rd 14C
Cs Rd 14D
Cs Rd 14E
Cs Rd 14F
Cs Rd 14G
Cs Rd 14H
Cs Rd 14J
Cs Rd 14K
Cs Rd 14L
Cs Rd 14M
Cs Rd 14N
Cs Rd 14P
Cs Rd 14Q
Cs Rd 14R
Cs Rd 14S
Cs Rd 14T
Cs Rd 14U
Cs Rd 14V
Cs Rd 14W
Cs Rd 14X
Cs Rd 14Y
Cs Rd 14Z
Cs Rd 15A
Cs Rd 15B
Cs Rd 15C
Cs Rd 15D
Cs Rd 15E
Cs Rd 15F
Cs Rd 15G
Cs Rd 15H
Cs Rd 15J
Cs Rd 15K
Cs Rd 15L
Cs Rd 15M
Cs Rd 15N
Cs Rd 15P
Cs Rd 15Q
Cs Rd 15R
Cs Rd 15S
Cs Rd 15T
Cs Rd 15U
Cs Rd 15V
Cs Rd 15W
Cs Rd 15X
Cs Rd 15Y
Cs Rd 15Z
Cs Rd 16A
Cs Rd 16B
Cs Rd 16C
Cs Rd 16D
Cs Rd 16E
Cs Rd 16F
Cs Rd 16G
Cs Rd 16H
Cs Rd 16J
Cs Rd 16K
Cs Rd 16L
Cs Rd 16M
Cs Rd 16N
Cs Rd 16P
Cs Rd 16Q
Cs Rd 16R
Cs Rd 16S
Cs Rd 16T
Cs Rd 16U
Cs Rd 16V
Cs Rd 16W
Cs Rd 16X
Cs Rd 16Y
Cs Rd 16Z
Cs Rd 17A
Cs Rd 17B
Cs Rd 17C
Cs Rd 17D
Cs Rd 17E
Cs Rd 17F
Cs Rd 17G
Cs Rd 17H
Cs Rd 17J
Cs Rd 17K
Cs Rd 17L
Cs Rd 17M
Cs Rd 17N
Cs Rd 17P
Cs Rd 17Q
Cs Rd 17R
Cs Rd 17S
Cs Rd 17T
Cs Rd 17U
Cs Rd 17V
Cs Rd 17W
Cs Rd 17X
Cs Rd 17Y
Cs Rd 17Z
Cs Rd 18A
Cs Rd 18B
Cs Rd 18C
Cs Rd 18D
Cs Rd 18E
Cs Rd 18F
Cs Rd 18G
Cs Rd 18H
Cs Rd 18J
Cs Rd 18K
Cs Rd 18L
Cs Rd 18M
Cs Rd 18N
Cs Rd 18P
Cs Rd 18Q
Cs Rd 18R
Cs Rd 18S
Cs Rd 18T
Cs Rd 18U
Cs Rd 18V
Cs Rd 18W
Cs Rd 18X
Cs Rd 18Y
Cs Rd 18Z
Cs Rd 19A
Cs Rd 19B
Cs Rd 19C
Cs Rd 19D
Cs Rd 19E
Cs Rd 19F
Cs Rd 19G
Cs Rd 19H
Cs Rd 19J
Cs Rd 19K
Cs Rd 19L
Cs Rd 19M
Cs Rd 19N
Cs Rd 19P
Cs Rd 19Q
Cs Rd 19R
Cs Rd 19S
Cs Rd 19T
Cs Rd 19U
Cs Rd 19V
Cs Rd 19W
Cs Rd 19X
Cs Rd 19Y
Cs Rd 19Z
Cs Rd 20A
Cs Rd 20B
Cs Rd 20C
Cs Rd 20D
Cs Rd 20E
Cs Rd 20F
Cs Rd 20G
Cs Rd 20H
Cs Rd 20J
Cs Rd 20K
Cs Rd 20L
Cs Rd 20M
Cs Rd 20N
Cs Rd 20P
Cs Rd 20Q
Cs Rd 20R
Cs Rd 20S
Cs Rd 20T
Cs Rd 20U
Cs Rd 20V
Cs Rd 20W
Cs Rd 20X
Cs Rd 20Y
Cs Rd 20Z
Cs Rd 21A
Cs Rd 21B
Cs Rd 21C
Cs Rd 21D
Cs Rd 21E
Cs Rd 21F
Cs Rd 21G
Cs Rd 21H
Cs Rd 21J
Cs Rd 21K
Cs Rd 21L
Cs Rd 21M
Cs Rd 21N
Cs Rd 21P
Cs Rd 21Q
Cs Rd 21R
Cs Rd 21S
Cs Rd 21T
Cs Rd 21U
Cs Rd 21V
Cs Rd 21W
Cs Rd 21X
Cs Rd 21Y
Cs Rd 21Z
Cs Rd 22A
Cs Rd 22B
Cs Rd 22C
Cs Rd 22D
Cs Rd 22E
Cs Rd 22F
Cs Rd 22G
Cs Rd 22H
Cs Rd 22J
Cs Rd 22K
Cs Rd 22L
Cs Rd 22M
Cs Rd 22N
Cs Rd 22P
Cs Rd 22Q
Cs Rd 22R
Cs Rd 22S
Cs Rd 22T
Cs Rd 22U
Cs Rd 22V
Cs Rd 22W
Cs Rd 22X
Cs Rd 22Y
Cs Rd 22Z
Cs Rd 23A
Cs Rd 23B
Cs Rd 23C
Cs Rd 23D
Cs Rd 23E
Cs Rd 23F
Cs Rd 23G
Cs Rd 23H
Cs Rd 23J
Cs Rd 23K
Cs Rd 23L
Cs Rd 23M
Cs Rd 23N
Cs Rd 23P
Cs Rd 23Q
Cs Rd 23R
Cs Rd 23S
Cs Rd 23T
Cs Rd 23U
Cs Rd 23V
Cs Rd 23W
Cs Rd 23X
Cs Rd 23Y
Cs Rd 23Z
Cs Rd 24A
Cs Rd 24B
Cs Rd 24C
Cs Rd 24D
Cs Rd 24E
Cs Rd 24F
Cs Rd 24G
Cs Rd 24H
Cs Rd 24J
Cs Rd 24K
Cs Rd 24L
Cs Rd 24M
Cs Rd 24N
Cs Rd 24P
Cs Rd 24Q
Cs Rd 24R
Cs Rd 24S
Cs Rd 24T
Cs Rd 24U
Cs Rd 24V
Cs Rd 24W
Cs Rd 24X
Cs Rd 24Y
Cs Rd 24Z
Cs Rd 25A
Cs Rd 25B
Cs Rd 25C
Cs Rd 25D
Cs Rd 25E
Cs Rd 25F
Cs Rd 25G
Cs Rd 25H
Cs Rd 25J
Cs Rd 25K
Cs Rd 25L
Cs Rd 25M
Cs Rd 25N
Cs Rd 25P
Cs Rd 25Q
Cs Rd 25R
Cs Rd 25S
Cs Rd 25T
Cs Rd 25U
Cs Rd 25V
Cs Rd 25W
Cs Rd 25X
Cs Rd 25Y
Cs Rd 25Z
Cs Rd 26A
Cs Rd 26B
Cs Rd 26C
Cs Rd 26D
Cs Rd 26E
Cs Rd 26F
Cs Rd 26G
Cs Rd 26H
Cs Rd 26J
Cs Rd 26K
Cs Rd 26L
Cs Rd 26M
Cs Rd 26N
Cs Rd 26P
Cs Rd 26Q
Cs Rd 26R
Cs Rd 26S
Cs Rd 26T
Cs Rd 26U
Cs Rd 26V
Cs Rd 26W
Cs Rd 26X
Cs Rd 26Y
Cs Rd 26Z
Cs Rd 27A
Cs Rd 27B
Cs Rd 27C
Cs Rd 27D
Cs Rd 27E
Cs Rd 27F
Cs Rd 27G
Cs Rd 27H
Cs Rd 27J
Cs Rd 27K
Cs Rd 27L
Cs Rd 27M
Cs Rd 27N
Cs Rd 27P
Cs Rd 27Q
Cs Rd 27R
Cs Rd 27S
Cs Rd 27T
Cs Rd 27U
Cs Rd 27V
Cs Rd 27W
Cs Rd 27X
Cs Rd 27Y
Cs Rd 27Z
Cs Rd 28A
Cs Rd 28B
Cs Rd 28C
Cs Rd 28D
Cs Rd 28E
Cs Rd 28F
Cs Rd 28G
Cs Rd 28H
Cs Rd 28J
Cs Rd 28K
Cs Rd 28L
Cs Rd 28M
Cs Rd 28N
Cs Rd 28P
Cs Rd 28Q
Cs Rd 28R
Cs Rd 28S
Cs Rd 28T
Cs Rd 28U
Cs Rd 28V
Cs Rd 28W
Cs Rd 28X
Cs Rd 28Y
Cs Rd 28Z
Cs Rd 29A
Cs Rd 29B
Cs Rd 29C
Cs Rd 29D
Cs Rd 29E
Cs Rd 29F
Cs Rd 29G
Cs Rd 29H
Cs Rd 29J
Cs Rd 29K
Cs Rd 29L
Cs Rd 29M
Cs Rd 29N
Cs Rd 29P
Cs Rd 29Q
Cs Rd 29R
Cs Rd 29S
Cs Rd 29T
Cs Rd 29U
Cs Rd 29V
Cs Rd 29W
Cs Rd 29X
Cs Rd 29Y
Cs Rd 29Z
Cs Rd 30A
Cs Rd 30B
Cs Rd 30C
Cs Rd 30D
Cs Rd 30E
Cs Rd 30F
Cs Rd 30G
Cs Rd 30H
Cs Rd 30J
Cs Rd 30K
Cs Rd 30L
Cs Rd 30M
Cs Rd 30N
Cs Rd 30P
Cs Rd 30Q
Cs Rd 30R
Cs Rd 30S
Cs Rd 30T
Cs Rd 30U
Cs Rd 30V
Cs Rd 30W
Cs Rd 30X
Cs Rd 30Y
Cs Rd 30Z
Cs Rd 31A
Cs Rd 31B
Cs Rd 31C
Cs Rd 31D
Cs Rd 31E
Cs Rd 31F
Cs Rd 31G
Cs Rd 31H
Cs Rd 31J
Cs Rd 31K
Cs Rd 31L
Cs Rd 31M
Cs Rd 31N
Cs Rd 31P
Cs Rd 31Q
Cs Rd 31R
Cs Rd 31S
Cs Rd 31T
Cs Rd 31U
Cs Rd 31V
Cs Rd 31W
Cs Rd 31X
Cs Rd 31Y
Cs Rd 31Z
Cs Rd 32A
Cs Rd 32B
Cs Rd 32C
Cs Rd 32D
Cs Rd 32E
Cs Rd 32F
Cs Rd 32G
Cs Rd 32H
Cs Rd 32J
Cs Rd 32K
Cs Rd 32L
Cs Rd 32M
Cs Rd 32N
Cs Rd 32P
Cs Rd 32Q
Cs Rd 32R
Cs Rd 32S
Cs Rd 32T
Cs Rd 32U
Cs Rd 32V
Cs Rd 32W
Cs Rd 32X
Cs Rd 32Y
Cs Rd 32Z
Cs Rd 33A
Cs Rd 33B
Cs Rd 33C
Cs Rd 33D
Cs Rd 33E
Cs Rd 33F
Cs Rd 33G
Cs Rd 33H
Cs Rd 33J
Cs Rd 33K
Cs Rd 33L
Cs Rd 33M
Cs Rd 33N
Cs Rd 33P
Cs Rd 33Q
Cs Rd 33R
Cs Rd 33S
Cs Rd 33T
Cs Rd 33U
Cs Rd 33V
Cs Rd 33W
Cs Rd 33X
Cs Rd 33Y
Cs Rd 33Z
Cs Rd 34A
Cs Rd 34B
Cs Rd 34C
Cs Rd 34D
Cs Rd 34E
Cs Rd 34F
Cs Rd 34G
Cs Rd 34H
Cs Rd 34J
Cs Rd 34K
Cs Rd 34L
Cs Rd 34M
Cs Rd 34N
Cs Rd 34P
Cs Rd 34Q
Cs Rd 34R
Cs Rd 34S
Cs Rd 34T
Cs Rd 34U
Cs Rd 34V
Cs Rd 34W
Cs Rd 34X
Cs Rd 34Y
Cs Rd 34Z
Cs Rd 35A
Cs Rd 35B
Cs Rd 35C
Cs Rd 35D
Cs Rd 35E
Cs Rd 35F
Cs Rd 35G
Cs Rd 35H
Cs Rd 35J
Cs Rd 35K
Cs Rd 35L
Cs Rd 35M
Cs Rd 35N
Cs Rd 35P
Cs Rd 35Q
Cs Rd 35R
Cs Rd 35S
Cs Rd 35T
Cs Rd 35U
Cs Rd 35V
Cs Rd 35W
Cs Rd 35X
Cs Rd 35Y
Cs Rd 35Z
Cs Rd 36A
Cs Rd 36B
Cs Rd 36C
Cs Rd 36D
Cs Rd 36E
Cs Rd 36F
Cs Rd 36G
Cs Rd 36H
Cs Rd 36J
Cs Rd 36K
Cs Rd 36L
Cs Rd 36M
Cs Rd 36N
Cs Rd 36P
Cs Rd 36Q
Cs Rd 36R
Cs Rd 36S
Cs Rd 36T
Cs Rd 36U
Cs Rd 36V
Cs Rd 36W
Cs Rd 36X
Cs Rd 36Y
Cs Rd 36Z
Cs Rd 37A
Cs Rd 37B
Cs Rd 37C
Cs Rd 37D
Cs Rd 37E
Cs Rd 37F
Cs Rd 37G
Cs Rd 37H
Cs Rd 37J
Cs Rd 37K
Cs Rd 37L
Cs Rd 37M
Cs Rd 37N
Cs Rd 37P
Cs Rd 37Q
Cs Rd 37R
Cs Rd 37S
Cs Rd 37T
Cs Rd 37U
Cs Rd 37V
Cs Rd 37W
Cs Rd 37X
Cs Rd 37Y
Cs Rd 37Z
Cs Rd 38A
Cs Rd 38B
Cs Rd 38C
Cs Rd 38D
Cs Rd 38E
Cs Rd 38F
Cs Rd 38G
Cs Rd 38H
Cs Rd 38J
Cs Rd 38K
Cs Rd 38L
Cs Rd 38M
Cs Rd 38N
Cs Rd 38P
Cs Rd 38Q
Cs Rd 38R
Cs Rd 38S
Cs Rd 38T
Cs Rd 38U
Cs Rd 38V
Cs Rd 38W
Cs Rd 38X
Cs Rd 38Y
Cs Rd 38Z
Cs Rd 39A
Cs Rd 39B
Cs Rd 39C
Cs Rd 39D
Cs Rd 39E
Cs Rd 39F
Cs Rd 39G
Cs Rd 39H
Cs Rd 39J
Cs Rd 39K
Cs Rd 39L
Cs Rd 39M
Cs Rd 39N
Cs Rd 39P
Cs Rd 39Q
Cs Rd 39R
Cs Rd 39S
Cs Rd 39T
Cs Rd 39U
Cs Rd 39V
Cs Rd 39W
Cs Rd 39X
Cs Rd 39Y
Cs Rd 39Z
Cs Rd 40A
Cs Rd 40B
Cs Rd 40C
Cs Rd 40D
Cs Rd 40E
Cs Rd 40F
Cs Rd 40G
Cs Rd 40H
Cs Rd 40J
Cs Rd 40K
Cs Rd 40L
Cs Rd 40M
Cs Rd 40N
Cs Rd 40P
Cs Rd 40Q
Cs Rd 40R
Cs Rd 40S
Cs Rd 40T
Cs Rd 40U
Cs Rd 40V
Cs Rd 40W
Cs Rd 40X
Cs Rd 40Y
Cs Rd 40Z
Cs Rd 41A
Cs Rd 41B
Cs Rd 41C
Cs Rd 41D
Cs Rd 41E
Cs Rd 41F
Cs Rd 41G
Cs Rd 41H
Cs Rd 41J
Cs Rd 41K
Cs Rd 41L
Cs Rd 41M
Cs Rd 41N
Cs Rd 41P
Cs Rd 41Q
Cs Rd 41R
Cs Rd 41S
Cs Rd 41T
Cs Rd 41U
Cs Rd 41V
Cs Rd 41W
Cs Rd 41X
Cs Rd 41Y
Cs Rd 41Z
Cs Rd 42A
Cs Rd 42B
Cs Rd 42C
Cs Rd 42D
Cs Rd 42E
Cs Rd 42F
Cs Rd 42G
Cs Rd 42H
Cs Rd 42J
Cs Rd 42K
Cs Rd 42L
Cs Rd 42M
Cs Rd 42N
Cs Rd 42P
Cs Rd 42Q
Cs Rd 42R
Cs Rd 42S
Cs Rd 42T
Cs Rd 42U
Cs Rd 42V
Cs Rd 42W
Cs Rd 42X
Cs Rd 42Y
Cs Rd 42Z
Cs Rd 43A
Cs Rd 43B
Cs Rd 43C
Cs Rd 43D
Cs Rd 43E
Cs Rd 43F
Cs Rd 43G
Cs Rd 43H
Cs Rd 43J
Cs Rd 43K
Cs Rd 43L
Cs Rd 43M
Cs Rd 43N
Cs Rd 43P
Cs Rd 43Q
Cs Rd 43R
Cs Rd 43S
Cs Rd 43T
Cs Rd 43U
Cs Rd 43V
Cs Rd 43W
Cs Rd 43X
Cs Rd 43Y
Cs Rd 43Z
Cs Rd 44A
Cs Rd 44B
Cs Rd 44C
Cs Rd 44D
Cs Rd 44E
Cs Rd 44F
Cs Rd 44G
Cs Rd 44H
Cs Rd 44J
Cs Rd 44K
Cs Rd 44L
Cs Rd 44M
Cs Rd 44N
Cs Rd 44P
Cs Rd 44Q
Cs Rd 44R
Cs Rd 44S
Cs Rd 44T
Cs Rd 44U
Cs Rd 44V
Cs Rd 44W
Cs Rd 44X
Cs Rd 44Y
Cs Rd 44Z
Cs Rd 45A
Cs Rd 45B
Cs Rd 45C
Cs Rd 45D
Cs Rd 45E
Cs Rd 45F
Cs Rd 45G
Cs Rd 45H
Cs Rd 45J
Cs Rd 45K
Cs Rd 45L
Cs Rd 45M
Cs Rd 45N
Cs Rd 45P
Cs Rd 45Q
Cs Rd 45R
Cs Rd 45S
Cs Rd 45T
Cs Rd 45U
Cs Rd 45V
Cs Rd 45W
Cs Rd 45X
Cs Rd 45Y
Cs Rd 45Z
Cs Rd 46A
Cs Rd 46B
Cs Rd 46C
Cs Rd 46D
Cs Rd 46E
Cs Rd 46F
Cs Rd 46G
Cs Rd 46H
Cs Rd 46J
Cs Rd 46K
Cs Rd 46L
Cs Rd 46M
Cs Rd 46N
Cs Rd 46P
Cs Rd 46Q
Cs Rd 46R
Cs Rd 46S
Cs Rd 46T
Cs Rd 46U
Cs Rd 46V
Cs Rd 46W
Cs Rd 46X
Cs Rd 46Y
Cs Rd 46Z
Cs Rd 47A
Cs Rd 47B
Cs Rd 47C
Cs Rd 47D
Cs Rd 47E
Cs Rd 47F
Cs Rd 47G
Cs Rd 47H
Cs Rd 47J
Cs Rd 47K
Cs Rd 47L
Cs Rd 47M
Cs Rd 47N
Cs Rd 47P
Cs Rd 47Q
Cs Rd 47R
Cs Rd 47S
Cs Rd 47T
Cs Rd 47U
Cs Rd 47V
Cs Rd 47W
Cs Rd 47X
Cs Rd 47Y
Cs Rd 47Z
Cs Rd 48A
Cs Rd 48B
Cs Rd 48C
Cs Rd 48D
Cs Rd 48E
Cs Rd 48F
Cs Rd 48G
Cs Rd 48H
Cs Rd 48J
Cs Rd 48K
Cs Rd 48L
Cs Rd 48M
Cs Rd 48N
Cs Rd 48P
Cs Rd 48Q
Cs Rd 48R
Cs Rd 48S
Cs Rd 48T
Cs Rd 48U
Cs Rd 48V
Cs Rd 48W
Cs Rd 48X
Cs Rd 48Y
Cs Rd 48Z
Cs Rd 49A
Cs Rd 49B
Cs Rd 49C
Cs Rd 49D
Cs Rd 49E
Cs Rd 49F
Cs Rd 49G
Cs Rd 49H
Cs Rd 49J
Cs Rd 49K
Cs Rd 49L
Cs Rd 49M
Cs Rd 49N
Cs Rd 49P
Cs Rd 49Q
Cs Rd 49R
Cs Rd 49S
Cs Rd 49T
Cs Rd 49U
Cs Rd 49V
Cs Rd 49W
Cs Rd 49X
Cs Rd 49Y
Cs Rd 49Z
Cs Rd 50A
Cs Rd 50B
Cs Rd 50C
Cs Rd 50D
Cs Rd 50E
Cs Rd 50F
Cs Rd 50G
Cs Rd 50H
Cs Rd 50J
Cs Rd 50K
Cs Rd 50L
Cs Rd 50M
Cs Rd 50N
Cs Rd 50P
Cs Rd 50Q
Cs Rd 50R
Cs Rd 50S
Cs Rd 50T
Cs Rd 50U
Cs Rd 50V
Cs Rd 50W
Cs Rd 50X
Cs Rd 50Y
Cs Rd 50Z
Cs Rd 51A
Cs Rd 51B
Cs Rd 51C
Cs Rd 51D
Cs Rd 51E
Cs Rd 51F
Cs Rd 51G
Cs Rd 51H
Cs Rd 51J
Cs Rd 51K
Cs Rd 51L
Cs Rd 51M
Cs Rd 51N
Cs Rd 51P
Cs Rd 51Q
Cs Rd 51R
Cs Rd 51S
Cs Rd 51T
Cs Rd 51U
Cs Rd 51V
Cs Rd 51W
Cs Rd 51X
Cs Rd 51Y
Cs Rd 51Z
Cs Rd 52A
Cs Rd 52B
Cs Rd 52C
Cs Rd 52D
Cs Rd 52E
Cs Rd 52F
Cs Rd 52G
Cs Rd 52H
Cs Rd 52J
Cs Rd 52K
Cs Rd 52L
Cs Rd 52M
Cs Rd 52N
Cs Rd 52P
Cs Rd 52Q
Cs Rd 52R
Cs Rd 52S
Cs Rd 52T
Cs Rd 52U
Cs Rd 52V
Cs Rd 52W
Cs Rd 52X
Cs Rd 52Y
Cs Rd 52Z
Cs Rd 53A
Cs Rd 53B
Cs Rd 53C
Cs Rd 53D
Cs Rd 53E
Cs Rd 53F
Cs Rd 53G
Cs Rd 53H
Cs Rd 53J
Cs Rd 53K
Cs Rd 53L
Cs Rd 53M
Cs Rd 53N
Cs Rd 53P
Cs Rd 53Q
Cs Rd 53R
Cs Rd 53S
Cs Rd 53T
Cs Rd 53U
Cs Rd 53V
Cs Rd 53W
Cs Rd 53X
Cs Rd 53Y
Cs Rd 53Z
Cs Rd 54A
Cs Rd 54B
Cs Rd 54C
Cs Rd 54D
Cs Rd 54E
Cs Rd 54F
Cs Rd 54G
Cs Rd 54H
Cs Rd 54J
Cs Rd 54K
Cs Rd 54L
Cs Rd 54M
Cs Rd 54N
Cs Rd 54P
Cs Rd 54Q
Cs Rd 54R
Cs Rd 54S
Cs Rd 54T
Cs Rd 54U
Cs Rd 54V
Cs Rd 54W
Cs Rd 54X
Cs Rd 54Y
Cs Rd 54Z
Cs Rd 55A
Cs Rd 55B
Cs Rd 55C
Cs Rd 55D
Cs Rd 55E
Cs Rd 55F
Cs Rd 55G
Cs Rd 55H
Cs Rd 55J
Cs Rd 55K
Cs Rd 55L
Cs Rd 55M
Cs Rd 55N
Cs Rd 55P
Cs Rd 55Q
Cs Rd 55R
Cs Rd 55S
Cs Rd 55T
Cs Rd 55U
Cs Rd 55V
Cs Rd 55W
Cs Rd 55X
Cs Rd 55Y
Cs Rd 55Z
Cs Rd 56A
Cs Rd 56B
Cs Rd 56C
Cs Rd 56D
Cs Rd 56E
Cs Rd 56F
Cs Rd 56G
Cs Rd 56H
Cs Rd 56J
Cs Rd 56K
Cs Rd 56L
Cs Rd 56M
Cs Rd 56N
Cs Rd 56P
Cs Rd 56Q
Cs Rd 56R
Cs Rd 56S
Cs Rd 56T
Cs Rd 56U
Cs Rd 56V
Cs Rd 56W
Cs Rd 56X
Cs Rd 56Y
Cs Rd 56Z
Cs Rd 57A
Cs Rd 57B
Cs Rd 57C
Cs Rd 57D
Cs Rd 57E
Cs Rd 57F
Cs Rd 57G
Cs Rd 57H
Cs Rd 57J
Cs Rd 57K
Cs Rd 57L
Cs Rd 57M
Cs Rd 57N
Cs Rd 57P
Cs Rd 57Q
Cs Rd 57R
Cs Rd 57S
Cs Rd 57T
Cs Rd 57U
Cs Rd 57V
Cs Rd 57W
Cs Rd 57X
Cs Rd 57Y
Cs Rd 57Z
Cs Rd 58A
Cs Rd 58B
Cs Rd 58C
Cs Rd 58D
Cs Rd 58E
Cs Rd 58F
Cs Rd 58G
Cs Rd 58H
Cs Rd 58J
Cs Rd 58K
Cs Rd 58L
Cs Rd 58M
Cs Rd 58N
Cs Rd 58P
Cs Rd 58Q
Cs Rd 58R
Cs Rd 58S
Cs Rd 58T
Cs Rd 58U
Cs Rd 58V
Cs Rd 58W
Cs Rd 58X
Cs Rd 58Y
Cs Rd 58Z
Cs Rd 59A
Cs Rd 59B
Cs Rd 59C
Cs Rd 59D
Cs Rd 59E
Cs Rd 59F
Cs Rd 59G
Cs Rd 59H
Cs Rd 59J
Cs Rd 59K
Cs Rd 59L
Cs Rd 59M
Cs Rd 59N
Cs Rd 59P
Cs Rd 59Q
Cs Rd 59R
Cs Rd 59S
Cs Rd 59T
Cs Rd 59U
Cs Rd 59V
Cs Rd 59W
Cs Rd 59X
Cs Rd 59Y
Cs Rd 59Z
Cs Rd 60A
Cs Rd 60B
Cs Rd 60C
Cs Rd 60D
Cs Rd 60E
Cs Rd 60F
Cs Rd 60G
Cs Rd 60H
Cs Rd 60J
Cs Rd 60K
Cs Rd 60L
Cs Rd 60M
Cs Rd 60N
Cs Rd 60P
Cs Rd 60Q
Cs Rd 60R
Cs Rd 60S
Cs Rd 60T
Cs Rd 60U
Cs Rd 60V
Cs Rd 60W
Cs Rd 60X
Cs Rd 60Y
Cs Rd 60Z
Cs Rd 61A
Cs Rd 61B
Cs Rd 61C
Cs Rd 61D
Cs Rd 61E
Cs Rd 61F
Cs Rd 61G
Cs Rd 61H
Cs Rd 61J
Cs Rd 61K
Cs Rd 61L
Cs Rd 61M
Cs Rd 61N
Cs Rd 61P
Cs Rd 61Q
Cs Rd 61R
Cs Rd 61S
Cs Rd 61T
Cs Rd 61U
Cs Rd 61V
Cs Rd 61W
Cs Rd 61X
Cs Rd 61Y
Cs Rd 61Z
Cs Rd 62A
Cs Rd 62B
Cs Rd 62C
Cs Rd 62D
Cs Rd 62E
Cs Rd 62F
Cs Rd 62G
Cs Rd 62H
Cs Rd 62J
Cs Rd 62K
Cs Rd 62L
Cs Rd 62M
Cs Rd 62N
Cs Rd 62P
Cs Rd 62Q
Cs Rd 62R
Cs Rd 62S
Cs Rd 62T
Cs Rd 62U
Cs Rd 62V
Cs Rd 62W
Cs Rd 62X
Cs Rd 62Y
Cs Rd 62Z
Cs Rd 63A
Cs Rd 63B
Cs Rd 63C
Cs Rd 63D
Cs Rd 63E
Cs Rd 63F
Cs Rd 63G
Cs Rd 63H
Cs Rd 63J
Cs Rd 63K
Cs Rd 63L
Cs Rd 63M
Cs Rd 63N
Cs Rd 63P
Cs Rd 63Q
Cs Rd 63R
Cs Rd 63S
Cs Rd 63T
Cs Rd 63U
Cs Rd 63V
Cs Rd 63W
Cs Rd 63X
Cs Rd 63Y
Cs Rd 63Z
Cs Rd 64A
Cs Rd 64B
Cs Rd 64C
Cs Rd 64D
Cs Rd 64E
Cs Rd 64F
Cs Rd 64G
Cs Rd 64H
Cs Rd 64J
Cs Rd 64K
Cs Rd 64L
Cs Rd 64M
Cs Rd 64N
Cs Rd 64P
Cs Rd 64Q
Cs Rd 64R
Cs Rd 64S
Cs Rd 64T
Cs

GOVERNMENTAL UNIT REFERENCE MAP (2020): Jackson County, SD

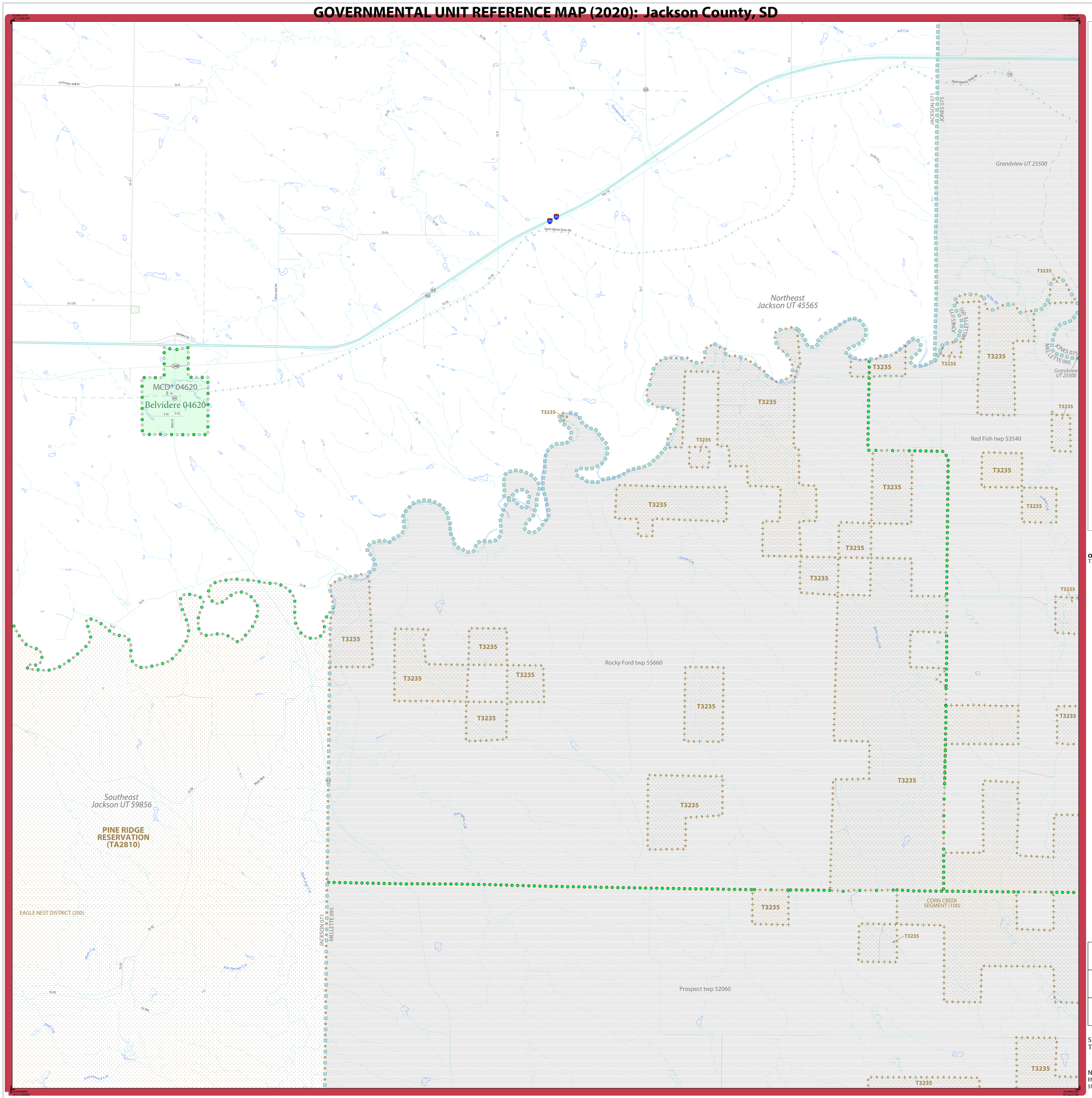

LEGEND

SYMBOL DESCRIPTION	SYMBOL	LABEL STYLE
Federal American Indian Reservation		L'ANSE RESERVATION (TA 1880)
Off-Reservation Trust Land		T1880
American Indian Tribal Subdivision		SHONTO (620)
Alaska Native Regional Corporation (ANRC)		*NANA ANRC 52120*
State (or statistically equivalent entity)		NEW YORK 36
County (or statistically equivalent entity)		ERIE 029
Minor Civil Division (MCD)[1]		Lee town 41460
Census County Division (CCD)[2]		*Jemez CCD 91650*
Consolidated City		MILFORD 47500
Incorporated Place[3]		Davis 18100
Census Designated Place (CDP)[2]		*Cochiti 16560*

DESCRIPTION	SYMBOL	DESCRIPTION	SYMBOL
Interstate	5	Water Body	*Pleasant Lake*
U.S. Highway	2	Swamp or Marsh	*Okefenokee Swamp*
State Highway	4	Glacier	*Bering Glacier*
Other Road	Marsh Ln	Airport, Airfield, or Helicopter Landing Pad	Dönärd Airport
Cul-de-sac		College or University	Coll/Univ
Circle		Military	Fort Belvoir
Geographic Offset or Corridor		Prison or Juvenile Detention Center	P/JDC
4WD Trail, Stairway, Alley, Walkway, or Ferry		Cemetery	Powell Cmtry
Railroad	Southern RR	Golf Course	Pinehurst GlfCrs
Pipeline or Power Line		National Park or Forest	Yosemite NP
Ridge or Fence		Other Park	St Francis Park
Property Line or Nonvisible Boundary		Outside Subject Area	
Perennial Stream	*Tumbling Cr*	Inset Area	A1
Intermittent Stream	*Piney Cr*		
Mountain Peak or Hill	*Mt. Baker*		

Where state, county, and/or MCD/CCD boundaries coincide, the map shows the boundary symbol for only the highest-ranking of these boundaries. Where American Indian reservation and American Indian tribal subdivision boundaries coincide, the map shows only the American Indian reservation boundaries.

Entity names are followed by either their FIPS code or census code; parentheses indicate a census code.

1 'MCD*' indicates a false MCD. These are for Census Bureau use only.

2 The CCD and CDP boundaries represent statistical entities only and are not updated through the BAS.

3 Incorporated place name color corresponds to the incorporated place fill color.

Due to space limitations, some road names, along with other feature and geography names on the map, may not be shown.

The Census Bureau stores primary and alternate road names, but only primary road names are used to label the roads on these maps.

OFF-RESERVATION TRUST LAND NAMES
T3235 Rosebud

Key to Adjacent Sheets

3	4	
7	8	
11	12	

Sheet Location within Entity

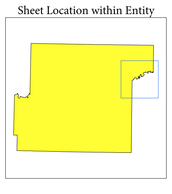

Sheet 8 of 16 PARENT sheets
Total Sheets: 18 (Index 1; Parent 16; Inset 1)

NAME: Jackson County (071)
ENTITY TYPE: County or statistically equivalent entity
ST: South Dakota (46)

INDEX OR PARENT SHEET #: 008
INSET SHEET #: 000000

2020 COUNTY REF MAP (PARENT)

5340246071000000008000000

All legal boundaries and names are as reported through the 2020 Boundary and Annexation Survey (BAS) and Boundary Validation Program (BVP). The boundaries shown on this map are for Census Bureau statistical data collection and tabulation purposes only; their depiction and designation for statistical purposes does not constitute a determination of jurisdictional authority or rights of ownership or entitlement.

Data Source: U.S. Census Bureau's MAF/TIGER database (TAB20), November 2020
Created by Geography Division: December 09, 2020

U.S. DEPARTMENT OF COMMERCE U.S. Census Bureau

Projection: Albers Equal Area Conic
Datum: NAD 83
Spheroid: GRS 80
1st Standard Parallel: 43 03 20
2nd Standard Parallel: 45 21 35
Central Meridian: -100 14 55
Latitude of Projection's Origin: 42 28 46
False Easting: 0
False Northing: 0

0 0.9 1.8 2.7 3.6 4.5 Kilometers
0 0.6 1.2 1.8 2.4 3 Miles
The plotted map scale is 1:32,000

N W E S

Boundary and Annexation Survey (BAS) ID: 24607100000
BAS Submission Deadline: March 1, 2021

PDF versions of the BAS maps are available at:
www.census.gov/programs-surveys/bas/geographies.html

For more information, or to request additional maps, please email geo.bas@census.gov, call 1-800-972-5651, or visit www.census.gov/programs-surveys/bas.html.

GOVERNMENTAL UNIT REFERENCE MAP (2020): Jackson County, SD

LEGEND

SYMBOL DESCRIPTION	SYMBOL	LABEL STYLE
Federal American Indian Reservation		L'ANSE RESERVATION (TA 1880)
Off-Reservation Trust Land		T1880
American Indian Tribal Subdivision		SHONTO (620)
Alaska Native Regional Corporation (ANRC)		*NANA ANRC 52120*
State (or statistically equivalent entity)		NEW YORK 36
County (or statistically equivalent entity)		ERIE 029
Minor Civil Division (MCD)[1]		Lee town 41460
Census County Division (CCD)[2]		*Jemez CCD 91650*
Consolidated City		MILFORD 47500
Incorporated Place[3]		Davis 18100
Census Designated Place (CDP)[2]		*Cochiti 16560*

DESCRIPTION	SYMBOL	DESCRIPTION	SYMBOL
Interstate	5	Water Body	*Pleasant Lake*
U.S. Highway	2	Swamp or Marsh	*Okefenokee Swamp*
State Highway	4	Glacier	*Bering Glacier*
Other Road	Marsh Ln	Airport, Airfield, or Helicopter Landing Pad	Dönärd Airfield
Cul-de-sac		College or University	Coll/Univ
Circle		Military	Fort Belvoir
Geographic Offset or Corridor		Prison or Juvenile Detention Center	PJDC
4WD Trail, Stairway, Alley, Walkway, or Ferry		Cemetery	Powell Cmtry
Railroad	Southern RR	Golf Course	Pinehurst GlfCrs
Pipeline or Power Line		National Park or Forest	Yosemite NP
Ridge or Fence		Other Park	St Francis Park
Property Line or Nonvisible Boundary		Outside Subject Area	
Perennial Stream	*Tumbling Cr*	Inset Area	A1
Intermittent Stream	*Piney Cr*		
Mountain Peak or Hill	*Mt. Baker*		

Where state, county, and/or MCD/CCD boundaries coincide, the map shows the boundary symbol for only the highest-ranking of these boundaries. Where American Indian reservation and American Indian tribal subdivision boundaries coincide, the map shows only the American Indian reservation boundaries.

Entity names are followed by either their FIPS code or census code; parentheses indicate a census code.

1 "MCD" indicates a false MCD. These are for Census Bureau use only.

2 The CCD and CDP boundaries represent statistical entities only and are not updated through the BAS.

3 Incorporated place name color corresponds to the incorporated place fill color.

Due to space limitations, some road names, along with other feature and geography names on the map, may not be shown.

The Census Bureau stores primary and alternate road names, but only primary road names are used to label the roads on these maps.

Key to Adjacent Sheets

	5	6
	9	10
	13	14

Sheet Location within Entity

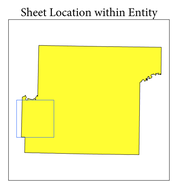

Sheet 9 of 16 PARENT sheets
Total Sheets: 18 (Index 1; Parent 16; Inset 1)

NAME: Jackson County (071)
ENTITY TYPE: County or statistically equivalent entity
ST: South Dakota (46)

INDEX OR PARENT SHEET #: 009
INSET SHEET #: 000000

2020 COUNTY REF MAP (PARENT)
5340246071000000009000000

All legal boundaries and names are as reported through the 2020 Boundary and Annexation Survey (BAS) and Boundary Validation Program (BVP). The boundaries shown on this map are for Census Bureau statistical data collection and tabulation purposes only; their depiction and designation for statistical purposes does not constitute a determination of jurisdictional authority or rights of ownership or entitlement.

Data Source: U.S. Census Bureau's MAF/TIGER database (TAB20), November 2020
Created by Geography Division: December 09, 2020

U.S. DEPARTMENT OF COMMERCE U.S. Census Bureau

Projection: Albers Equal Area Conic
Datum: NAD 83
Spheroid: GRS 80
1st Standard Parallel: 43 03 20
2nd Standard Parallel: 45 21 35
Central Meridian: -100 14 55
Latitude of Projection's Origin: 42 28 46
False Easting: 0
False Northing: 0

0 0.9 1.8 2.7 3.6 4.5 Kilometers
0 0.6 1.2 1.8 2.4 3 Miles
The plotted map scale is 1:32,000

N W E S

Boundary and Annexation Survey (BAS) ID: 24607100000
BAS Submission Deadline: March 1, 2021

PDF versions of the BAS maps are available at:
www.census.gov/programs-surveys/bas/geographies.html

For more information, or to request additional maps, please email geo.bas@census.gov, call 1-800-972-5651, or visit www.census.gov/programs-surveys/bas.html.

United States Census Bureau

GOVERNMENTAL UNIT REFERENCE MAP (2020): Jackson County, SD

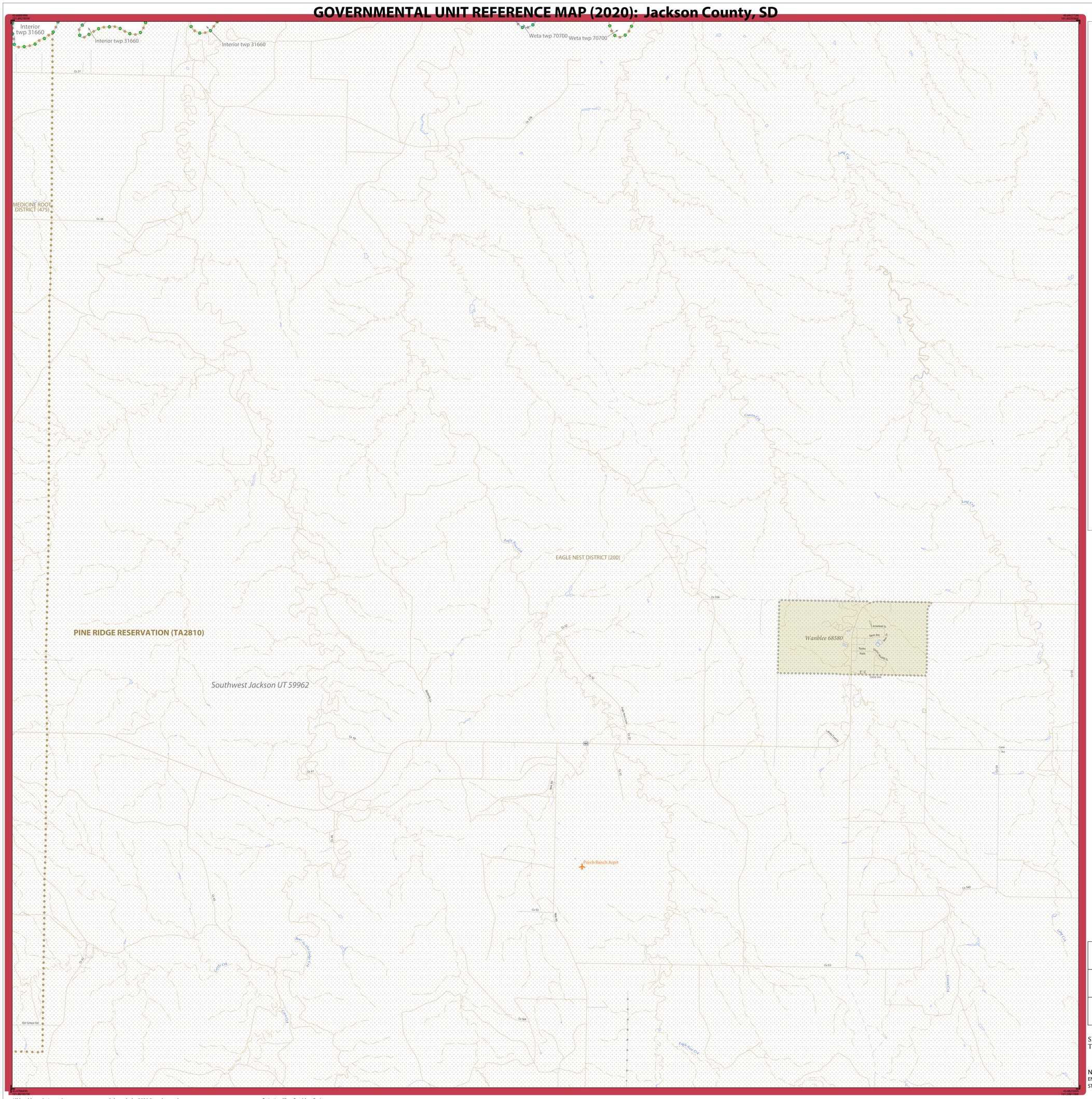

LEGEND

SYMBOL DESCRIPTION	SYMBOL	LABEL STYLE
Federal American Indian Reservation		L'ANSE RESERVATION (TA 1880)
Off-Reservation Trust Land		T1880
American Indian Tribal Subdivision		SHONTO (620)
Alaska Native Regional Corporation (ANRC)		*NANA ANRC 52120*
State (or statistically equivalent entity)		NEW YORK 36
County (or statistically equivalent entity)		ERIE 029
Minor Civil Division (MCD)[1]		Lee town 41460
Census County Division (CCD)[2]		*Jemez CCD 91650*
Consolidated City		MILFORD 47500
Incorporated Place[3]		Davis 18100
Census Designated Place (CDP)[2]		*Cochiti 16560*

DESCRIPTION	SYMBOL
Interstate	5
U.S. Highway	2
State Highway	4
Other Road	Marsh Ln
Cul-de-sac	
Circle	
Geographic Offset or Corridor	
4WD Trail, Stairway, Alley, Walkway, or Ferry	
Railroad	Southern RR
Pipeline or Power Line	
Ridge or Fence	
Property Line or Nonvisible Boundary	
Perennial Stream	Tumbling Cr
Intermittent Stream	Piney Cr
Mountain Peak or Hill	Mt. Baker

DESCRIPTION	SYMBOL
Water Body	Pleasant Lake
Swamp or Marsh	Okefenokee Swamp
Glacier	Bering Glacier
Airport, Airfield, or Helicopter Landing Pad	Dinard Airport
College or University	Coll/Univ
Military	Fort Belvoir
Prison or Juvenile Detention Center	P/JDC
Cemetery	Powell Cmtry
Golf Course	Pinehurst GlfCrs
National Park or Forest	Yosemite NP
Other Park	St Francis Park
Outside Subject Area	
Inset Area	A1

Where state, county, and/or MCD/CCD boundaries coincide, the map shows the boundary symbol for only the highest-ranking of these boundaries. Where American Indian reservation and American Indian tribal subdivision boundaries coincide, the map shows only the American Indian reservation boundaries.

Entity names are followed by either their FIPS code or census code; parentheses indicate a census code.

1 "MCD" indicates a false MCD. These are for Census Bureau use only.

2 The CCD and CDP boundaries represent statistical entities only and are not updated through the BAS.

3 Incorporated place name color corresponds to the incorporated place fill color.

Due to space limitations, some road names, along with other feature and geography names on the map, may not be shown.

The Census Bureau stores primary and alternate road names, but only primary road names are used to label the roads on these maps.

Key to Adjacent Sheets

5	6	7
9	10	11
13	14	15

Sheet Location within Entity

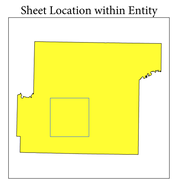

Sheet 10 of 16 PARENT sheets
Total Sheets: 18 (Index 1; Parent 16; Inset 1)

NAME: Jackson County (071)
ENTITY TYPE: County or statistically equivalent entity
ST: South Dakota (46)

INDEX OR PARENT SHEET #: 010
INSET SHEET #: 000000

2020 COUNTY REF MAP (PARENT)

5340246071000000010000000

All legal boundaries and names are as reported through the 2020 Boundary and Annexation Survey (BAS) and Boundary Validation Program (BVP). The boundaries shown on this map are for Census Bureau statistical data collection and tabulation purposes only; their depiction and designation for statistical purposes does not constitute a determination of jurisdictional authority or rights of ownership or entitlement.

Data Source: U.S. Census Bureau's MAF/TIGER database (TAB20), November 2020
Created by Geography Division: December 09, 2020

U.S. DEPARTMENT OF COMMERCE U.S. Census Bureau

Projection: Albers Equal Area Conic
Datum: NAD 83
Spheroid: GRS 80
1st Standard Parallel: 43 03 20
2nd Standard Parallel: 45 21 35
Central Meridian: -100 14 55
Latitude of Projection's Origin: 42 28 46
False Easting: 0
False Northing: 0

0 0.9 1.8 2.7 3.6 4.5 Kilometers
0 0.6 1.2 1.8 2.4 3 Miles
The plotted map scale is 1:32,000

N W E S

Boundary and Annexation Survey (BAS) ID: 24607100000
BAS Submission Deadline: March 1, 2021

PDF versions of the BAS maps are available at:
www.census.gov/programs-surveys/bas/geographies.html

For more information, or to request additional maps, please email geo.bas@census.gov, call 1-800-972-5651, or visit www.census.gov/programs-surveys/bas.html.

United States Census Bureau

GOVERNMENTAL UNIT REFERENCE MAP (2020): Jackson County, SD

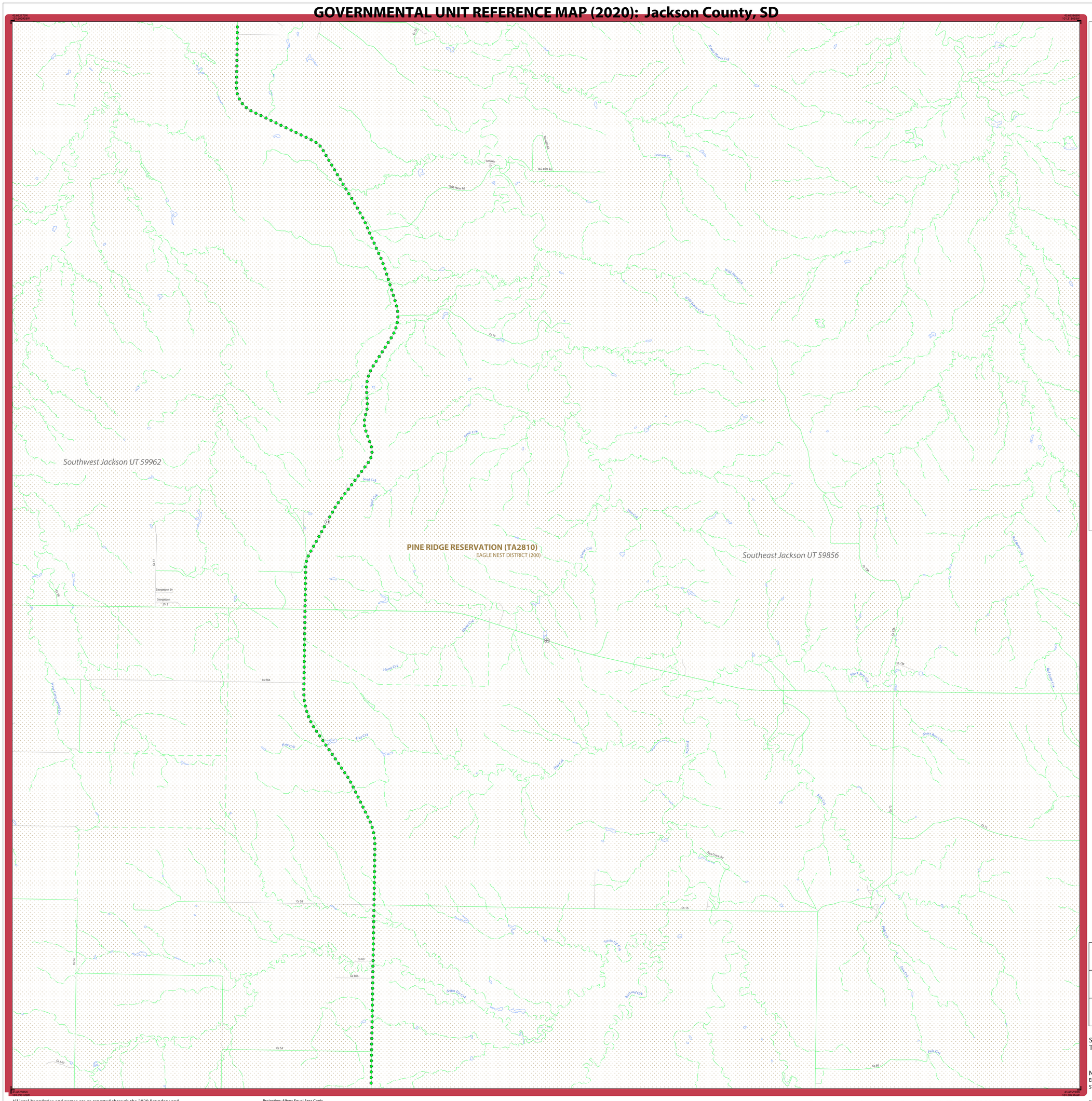

LEGEND

SYMBOL DESCRIPTION	SYMBOL	LABEL STYLE
Federal American Indian Reservation		L'ANSE RESERVATION (TA 1880)
Off-Reservation Trust Land		T1880
American Indian Tribal Subdivision		SHONTO (620)
Alaska Native Regional Corporation (ANRC)		NANA ANRC 52120
State (or statistically equivalent entity)		NEW YORK 36
County (or statistically equivalent entity)		ERIE 029
Minor Civil Division (MCD)[1]		Lee town 41460
Census County Division (CCD)[2]		Jemez CCD 91650
Consolidated City		MILFORD 47500
Incorporated Place[3]		Davis 18100
Census Designated Place (CDP)[2]		Cochiti 16560

DESCRIPTION	SYMBOL	DESCRIPTION	SYMBOL
Interstate	I	Water Body	Pleasant Lake
U.S. Highway	2	Swamp or Marsh	Okefenokee Swamp
State Highway	4	Glacier	Bering Glacier
Other Road	Marsh Ln	Airport, Airfield, or Helicopter Landing Pad	Dönärd Airfield
Cul-de-sac		College or University	Coll/Univ
Circle		Military	Fort Belvoir
Geographic Offset or Corridor		Prison or Juvenile Detention Center	PJDC
4WD Trail, Stairway, Alley, Walkway, or Ferry		Cemetery	Powell Cmtry
Railroad	Southern RR	Golf Course	Pinehurst GlfCrs
Pipeline or Power Line		National Park or Forest	Yosemite NP
Ridge or Fence		Other Park	St Francis Park
Property Line or Nonvisible Boundary		Outside Subject Area	
Perennial Stream	Tumbling Cr	Inset Area	A1
Intermittent Stream	Piney Cr		
Mountain Peak or Hill	Mt. Baker		

Where state, county, and/or MCD/CCD boundaries coincide, the map shows the boundary symbol for only the highest-ranking of these boundaries. Where American Indian reservation and American Indian tribal subdivision boundaries coincide, the map shows only the American Indian reservation boundaries.

Entity names are followed by either their FIPS code or census code; parentheses indicate a census code.

1 "MCD" indicates a false MCD. These are for Census Bureau use only.

2 The CCD and CDP boundaries represent statistical entities only and are not updated through the BAS.

3 Incorporated place name color corresponds to the incorporated place fill color.

Due to space limitations, some road names, along with other feature and geography names on the map, may not be shown.

The Census Bureau stores primary and alternate road names, but only primary road names are used to label the roads on these maps.

Key to Adjacent Sheets

6	7	8
10	11	12
14	15	16

Sheet Location within Entity

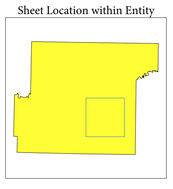

Sheet 11 of 16 PARENT sheets
Total Sheets: 18 (Index 1; Parent 16; Inset 1)

NAME: Jackson County (071)
ENTITY TYPE: County or statistically equivalent entity
ST: South Dakota (46)

INDEX OR PARENT SHEET #: 011
INSET SHEET #: 000000

2020 COUNTY REF MAP (PARENT)

5340246071000000011000000

All legal boundaries and names are as reported through the 2020 Boundary and Annexation Survey (BAS) and Boundary Validation Program (BVP). The boundaries shown on this map are for Census Bureau statistical data collection and tabulation purposes only; their depiction and designation for statistical purposes does not constitute a determination of jurisdictional authority or rights of ownership or entitlement.

Data Source: U.S. Census Bureau's MAF/TIGER database (TAB20), November 2020
Created by Geography Division: December 09, 2020

U.S. DEPARTMENT OF COMMERCE U.S. Census Bureau

Projection: Albers Equal Area Conic
Datum: NAD 83
Spheroid: GRS 80
1st Standard Parallel: 43 03 20
2nd Standard Parallel: 45 21 35
Central Meridian: -100 14 55
Latitude of Projection's Origin: 42 28 46
False Easting: 0
False Northing: 0

0 0.9 1.8 2.7 3.6 4.5 Kilometers
0 0.6 1.2 1.8 2.4 3 Miles
The plotted map scale is 1:32,000

N W E S

Boundary and Annexation Survey (BAS) ID: 24607100000
BAS Submission Deadline: March 1, 2021

PDF versions of the BAS maps are available at:
www.census.gov/programs-surveys/bas/geographies.html

For more information, or to request additional maps, please email geo.bas@census.gov, call 1-800-972-5651, or visit www.census.gov/programs-surveys/bas.html.

United States Census Bureau

GOVERNMENTAL UNIT REFERENCE MAP (2020): Jackson County, SD

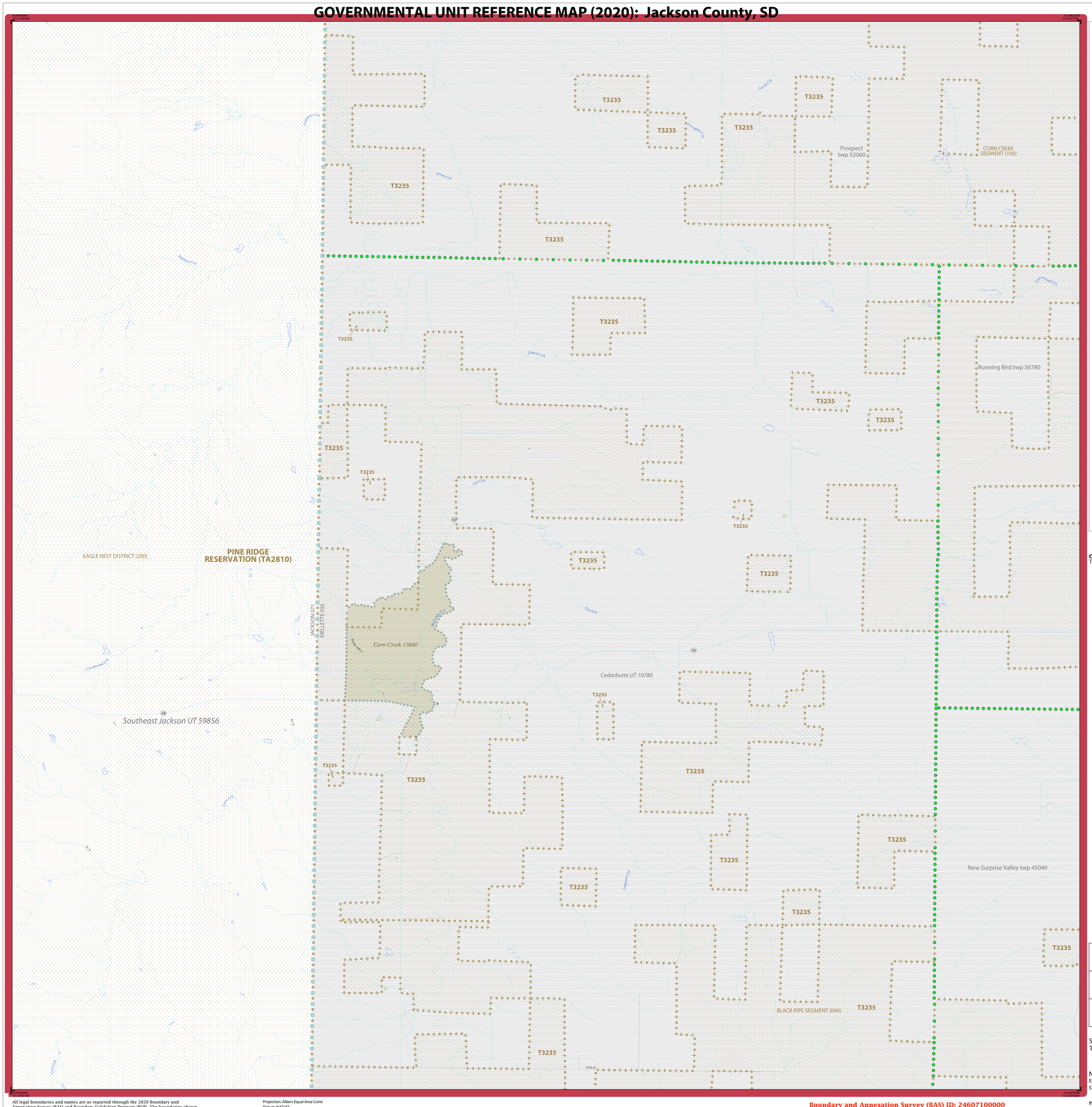

LEGEND

SYMBOL DESCRIPTION	SYMBOL	LABEL STYLE
Federal American Indian Reservation		L'ANSE RESERVATION (TA 1880)
Off-Reservation Trust Land		T1880
American Indian Tribal Subdivision		SHONTO (620)
Alaska Native Regional Corporation (ANRC)		*NANA ANRC 52120*
State (or statistically equivalent entity)		NEW YORK 36
County (or statistically equivalent entity)		ERIE 029
Minor Civil Division (MCD)[1]		Lee town 41460
Census County Division (CCD)[2]		*Jemez CCD 91650*
Consolidated City		MILFORD 47500
Incorporated Place[3]		Davis 18100
Census Designated Place (CDP)[2]		*Cochiti 16560*

DESCRIPTION	SYMBOL
Interstate	5
U.S. Highway	2
State Highway	4
Other Road	Marsh Ln
Cul-de-sac	
Circle	
Geographic Offset or Corridor	
4WD Trail, Stairway, Alley, Walkway, or Ferry	
Railroad	Southern RR
Pipeline or Power Line	
Ridge or Fence	
Property Line or Nonvisible Boundary	
Perennial Stream	Tumbling Cr
Intermittent Stream	Piney Cr
Mountain Peak or Hill	Mt. Baker

DESCRIPTION	SYMBOL
Water Body	Pleasant Lake
Swamp or Marsh	Okefenokee Swamp
Glacier	Bering Glacier
Airport, Airfield, or Helicopter Landing Pad	Dónard Airfield
College or University	Coll/Univ
Military	Fort Belvoir
Prison or Juvenile Detention Center	P/JDC
Cemetery	Powell Cmtry
Golf Course	Pinehurst GlfCrs
National Park or Forest	Yosemite NP
Other Park	St Francis Park
Outside Subject Area	
Inset Area	A1

Where state, county, and/or MCD/CCD boundaries coincide, the map shows the boundary symbol for only the highest-ranking of these boundaries. Where American Indian reservation and American Indian tribal subdivision boundaries coincide, the map shows only the American Indian reservation boundaries.

Entity names are followed by either their FIPS code or census code; parentheses indicate a census code.

1 'MCD*' indicates a false MCD. These are for Census Bureau use only.

2 The CCD and CDP boundaries represent statistical entities only and are not updated through the BAS.

3 Incorporated place name color corresponds to the incorporated place fill color.

Due to space limitations, some road names, along with other feature and geography names on the map, may not be shown.

The Census Bureau stores primary and alternate road names, but only primary road names are used to label the roads on these maps.

OFF-RESERVATION TRUST LAND NAMES
T3235 Rosebud

Key to Adjacent Sheets

7	8	
11	12	
15	16	

Sheet Location within Entity

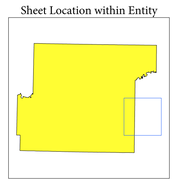

Sheet 12 of 16 PARENT sheets
Total Sheets: 18 (Index 1; Parent 16; Inset 1)

NAME: Jackson County (071)
ENTITY TYPE: County or statistically equivalent entity
ST: South Dakota (46)

INDEX OR PARENT SHEET #: 012
INSET SHEET #: 000000

2020 COUNTY REF MAP (PARENT)

5340246071000000012000000

All legal boundaries and names are as reported through the 2020 Boundary and Annexation Survey (BAS) and Boundary Validation Program (BVP). The boundaries shown on this map are for Census Bureau statistical data collection and tabulation purposes only; their depiction and designation for statistical purposes does not constitute a determination of jurisdictional authority or rights of ownership or entitlement.

Data Source: U.S. Census Bureau's MAF/TIGER database (TAB20), November 2020
Created by Geography Division: December 09, 2020

U.S. DEPARTMENT OF COMMERCE U.S. Census Bureau

Projection: Albers Equal Area Conic
Datum: NAD 83
Spheroid: GRS 80
1st Standard Parallel: 43 03 20
2nd Standard Parallel: 45 21 35
Central Meridian: -100 14 55
Latitude of Projection's Origin: 42 28 46
False Easting: 0
False Northing: 0

0 0.9 1.8 2.7 3.6 4.5 Kilometers
0 0.6 1.2 1.8 2.4 3 Miles
The plotted map scale is 1:32,000

N W E S

Boundary and Annexation Survey (BAS) ID: 24607100000
BAS Submission Deadline: March 1, 2021

PDF versions of the BAS maps are available at:
www.census.gov/programs-surveys/bas/geographies.html

For more information, or to request additional maps, please email geo.bas@census.gov, call 1-800-972-5651, or visit www.census.gov/programs-surveys/bas.html.

GOVERNMENTAL UNIT REFERENCE MAP (2020): Jackson County, SD

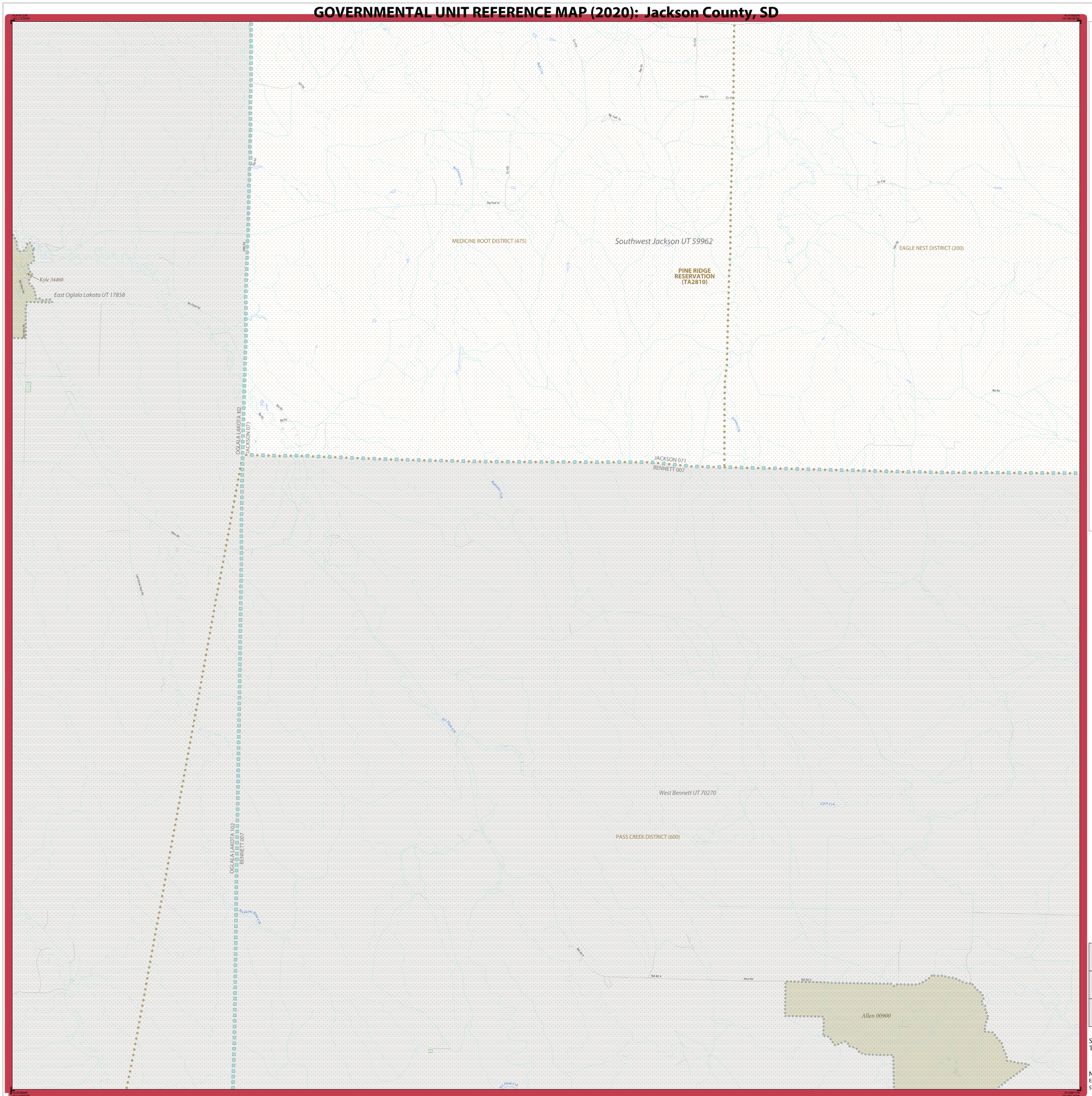

LEGEND

SYMBOL DESCRIPTION	SYMBOL	LABEL STYLE
Federal American Indian Reservation		L'ANSE RESERVATION (TA 1880)
Off-Reservation Trust Land		T1880
American Indian Tribal Subdivision		SHONTO (620)
Alaska Native Regional Corporation (ANRC)		NANA ANRC 52120
State (or statistically equivalent entity)		NEW YORK 36
County (or statistically equivalent entity)		ERIE 029
Minor Civil Division (MCD)[1]		Lee town 41460
Census County Division (CCD)[2]		Jemez CCD 91650
Consolidated City		MILFORD 47500
Incorporated Place[3]		Davis 18100
Census Designated Place (CDP)[2]		Cochiti 16560

DESCRIPTION	SYMBOL	DESCRIPTION	SYMBOL
Interstate	5	Water Body	Pleasant Lake
U.S. Highway	2	Swamp or Marsh	Okefenokee Swamp
State Highway	4	Glacier	Bering Glacier
Other Road	Marsh Ln	Airport, Airfield, or Helicopter Landing Pad	Dónard Airport
Cul-de-sac		College or University	Coll/Univ
Circle		Military	Fort Belvoir
Geographic Offset or Corridor		Prison or Juvenile Detention Center	P/JDC
4WD Trail, Stairway, Alley, Walkway, or Ferry		Cemetery	Powell Cmtry
Railroad	Southern RR	Golf Course	Pinehurst GlfCrs
Pipeline or Power Line		National Park or Forest	Yosemite NP
Ridge or Fence		Other Park	St Francis Park
Property Line or Nonvisible Boundary		Outside Subject Area	
Perennial Stream	Tumbling Cr	Inset Area	A1
Intermittent Stream	Piney Cr		
Mountain Peak or Hill	Mt. Baker		

Where state, county, and/or MCD/CCD boundaries coincide, the map shows the boundary symbol for only the highest-ranking of these boundaries. Where American Indian reservation and American Indian tribal subdivision boundaries coincide, the map shows only the American Indian reservation boundaries.

Entity names are followed by either their FIPS code or census code; parentheses indicate a census code.

1 "MCD" indicates a false MCD. These are for Census Bureau use only.

2 The CCD and CDP boundaries represent statistical entities only and are not updated through the BAS.

3 Incorporated place name color corresponds to the incorporated place fill color.

Due to space limitations, some road names, along with other feature and geography names on the map, may not be shown.

The Census Bureau stores primary and alternate road names, but only primary road names are used to label the roads on these maps.

Key to Adjacent Sheets

	9	10
	13	14

Sheet Location within Entity

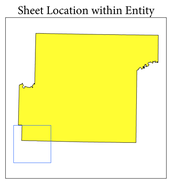

Sheet 13 of 16 PARENT sheets
Total Sheets: 18 (Index 1; Parent 16; Inset 1)

NAME: Jackson County (071)
ENTITY TYPE: County or statistically equivalent entity
ST: South Dakota (46)

INDEX OR PARENT SHEET #: 013
INSET SHEET #: 000000

2020 COUNTY REF MAP (PARENT)

5340246071000000130000 0

All legal boundaries and names are as reported through the 2020 Boundary and Annexation Survey (BAS) and Boundary Validation Program (BVP). The boundaries shown on this map are for Census Bureau statistical data collection and tabulation purposes only; their depiction and designation for statistical purposes does not constitute a determination of jurisdictional authority or rights of ownership or entitlement.

Data Source: U.S. Census Bureau's MAF/TIGER database (TAB20), November 2020
Created by Geography Division: December 09, 2020

U.S. DEPARTMENT OF COMMERCE U.S. Census Bureau

Projection: Albers Equal Area Conic
Datum: NAD 83
Spheroid: GRS 80
1st Standard Parallel: 43 03 20
2nd Standard Parallel: 45 21 35
Central Meridian: -100 14 55
Latitude of Projection's Origin: 42 28 46
False Easting: 0
False Northing: 0

0 0.9 1.8 2.7 3.6 4.5 Kilometers
0 0.6 1.2 1.8 2.4 3 Miles
The plotted map scale is 1:32,000

N W E S

Boundary and Annexation Survey (BAS) ID: 24607100000
BAS Submission Deadline: March 1, 2021

PDF versions of the BAS maps are available at:
www.census.gov/programs-surveys/bas/geographies.html

For more information, or to request additional maps, please email geo.bas@census.gov, call 1-800-972-5651, or visit www.census.gov/programs-surveys/bas.html.

United States Census Bureau

GOVERNMENTAL UNIT REFERENCE MAP (2020): Jackson County, SD

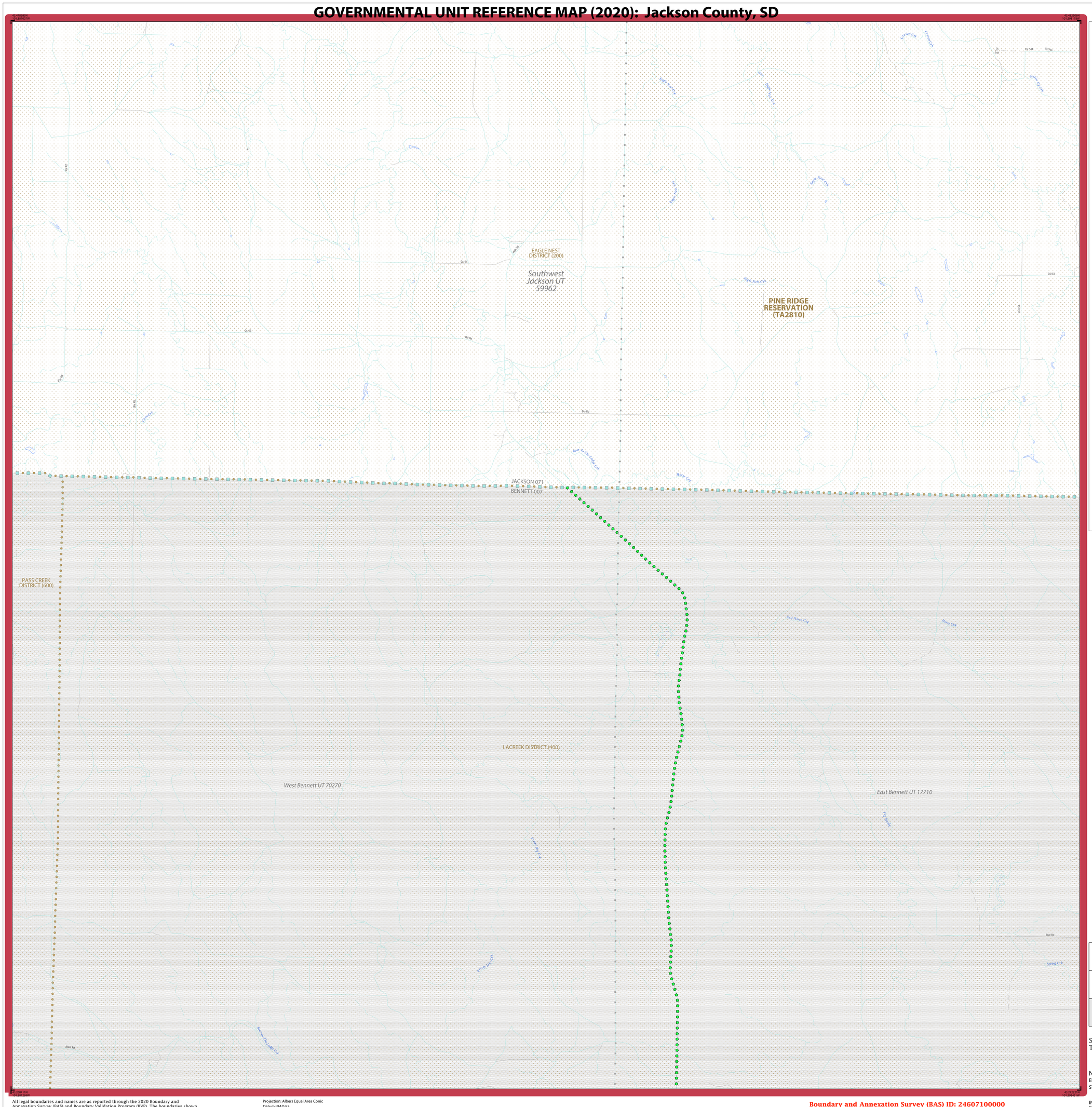

LEGEND

SYMBOL DESCRIPTION	SYMBOL	LABEL STYLE
Federal American Indian Reservation		L'ANSE RESERVATION (TA 1880)
Off-Reservation Trust Land		T1880
American Indian Tribal Subdivision		SHONTO (620)
Alaska Native Regional Corporation (ANRC)		*NANA ANRC 52120*
State (or statistically equivalent entity)		NEW YORK 36
County (or statistically equivalent entity)		ERIE 029
Minor Civil Division (MCD)[1]		Lee town 41460
Census County Division (CCD)[2]		*Jemez CCD 91650*
Consolidated City		MILFORD 47500
Incorporated Place[3]		Davis 18100
Census Designated Place (CDP)[2]		*Cochiti 16560*

DESCRIPTION	SYMBOL	DESCRIPTION	SYMBOL
Interstate	I	Water Body	*Pleasant Lake*
U.S. Highway	2	Swamp or Marsh	*Okefenokee Swamp*
State Highway	4	Glacier	*Bering Glacier*
Other Road	Marsh Ln	Airport, Airfield, or Helicopter Landing Pad	Dinard Airport
Cul-de-sac		College or University	Coll/Univ
Circle		Military	Fort Belvoir
Geographic Offset or Corridor		Prison or Juvenile Detention Center	PJDC
4WD Trail, Stairway, Alley, Walkway, or Ferry		Cemetery	Powell Cmtry
Railroad	Southern RR	Golf Course	Pinehurst GlfCrs
Pipeline or Power Line		National Park or Forest	Yosemite NP
Ridge or Fence		Other Park	St Francis Park
Property Line or Nonvisible Boundary		Outside Subject Area	
Perennial Stream	*Tumbling Cr*	Inset Area	A1
Intermittent Stream	*Piney Cr*		
Mountain Peak or Hill	*Mt. Baker*		

Where state, county, and/or MCD/CCD boundaries coincide, the map shows the boundary symbol for only the highest-ranking of these boundaries. Where American Indian reservation and American Indian tribal subdivision boundaries coincide, the map shows only the American Indian reservation boundaries.

Entity names are followed by either their FIPS code or census code; parentheses indicate a census code.

1 "MCD" indicates a false MCD. These are for Census Bureau use only.

2 The CCD and CDP boundaries represent statistical entities only and are not updated through the BAS.

3 Incorporated place name color corresponds to the incorporated place fill color.

Due to space limitations, some road names, along with other feature and geography names on the map, may not be shown.

The Census Bureau stores primary and alternate road names, but only primary road names are used to label the roads on these maps.

Key to Adjacent Sheets

9	10	11
13	14	15

Sheet Location within Entity

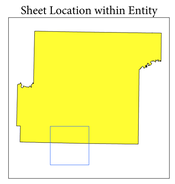

Sheet 14 of 16 PARENT sheets
Total Sheets: 18 (Index 1; Parent 16; Inset 1)

NAME: Jackson County (071)
ENTITY TYPE: County or statistically equivalent entity
ST: South Dakota (46)

INDEX OR PARENT SHEET #: 014
INSET SHEET #: 000000

2020 COUNTY REF MAP (PARENT)

5340246071000000014000000

All legal boundaries and names are as reported through the 2020 Boundary and Annexation Survey (BAS) and Boundary Validation Program (BVP). The boundaries shown on this map are for Census Bureau statistical data collection and tabulation purposes only; their depiction and designation for statistical purposes does not constitute a determination of jurisdictional authority or rights of ownership or entitlement.

Data Source: U.S. Census Bureau's MAF/TIGER database (TAB20), November 2020
Created by Geography Division: December 09, 2020

U.S. DEPARTMENT OF COMMERCE U.S. Census Bureau

Projection: Albers Equal Area Conic
Datum: NAD 83
Spheroid: GRS 80
1st Standard Parallel: 43 03 20
2nd Standard Parallel: 45 21 35
Central Meridian: -100 14 55
Latitude of Projection's Origin: 42 28 46
False Easting: 0
False Northing: 0

0 0.9 1.8 2.7 3.6 4.5 Kilometers
0 0.6 1.2 1.8 2.4 3 Miles
The plotted map scale is 1:32,000

N W E S

Boundary and Annexation Survey (BAS) ID: 24607100000
BAS Submission Deadline: March 1, 2021

PDF versions of the BAS maps are available at:
www.census.gov/programs-surveys/bas/geographies.html

For more information, or to request additional maps, please email geo.bas@census.gov, call 1-800-972-5651, or visit www.census.gov/programs-surveys/bas.html.

GOVERNMENTAL UNIT REFERENCE MAP (2020): Jackson County, SD

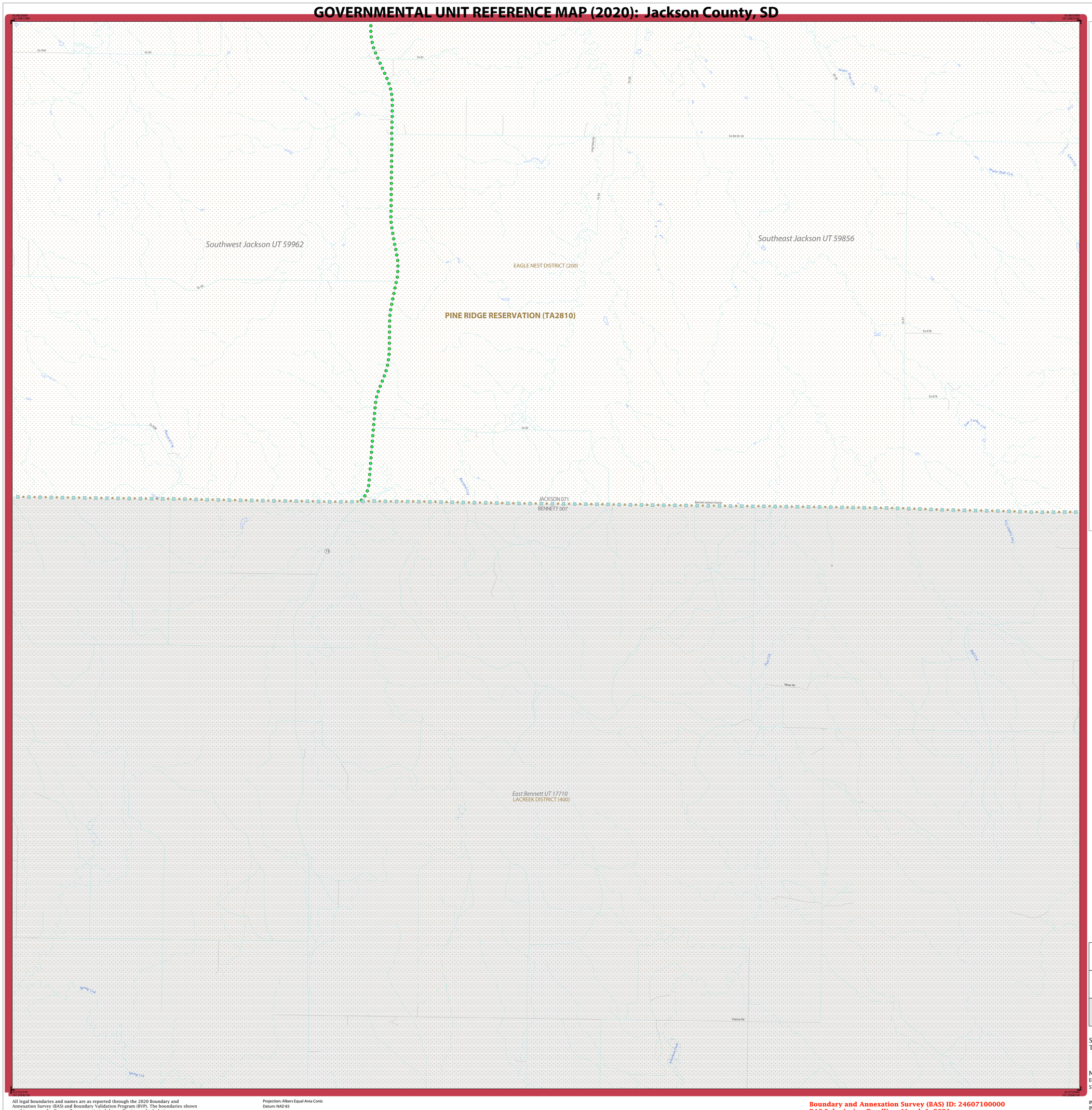

LEGEND

SYMBOL DESCRIPTION	SYMBOL	LABEL STYLE
Federal American Indian Reservation		L'ANSE RESERVATION (TA 1880)
Off-Reservation Trust Land		T1880
American Indian Tribal Subdivision		SHONTO (620)
Alaska Native Regional Corporation (ANRC)		NANA ANRC 52120
State (or statistically equivalent entity)		NEW YORK 36
County (or statistically equivalent entity)		ERIE 029
Minor Civil Division (MCD)[1]		Lee town 41460
Census County Division (CCD)[2]		Jemez CCD 91650
Consolidated City		MILFORD 47500
Incorporated Place[3]		Davis 18100
Census Designated Place (CDP)[2]		Cochiti 16560

DESCRIPTION	SYMBOL	DESCRIPTION	SYMBOL
Interstate	5	Water Body	Pleasant Lake
U.S. Highway	2	Swamp or Marsh	Okefenokee Swamp
State Highway	4	Glacier	Bering Glacier
Other Road	Marsh Ln	Airport, Airfield, or Helicopter Landing Pad	O'Donard Airfield
Cul-de-sac		College or University	Coll/Univ
Circle		Military	Fort Belvoir
Geographic Offset or Corridor		Prison or Juvenile Detention Center	PJDC
4WD Trail, Stairway, Alley, Walkway, or Ferry		Cemetery	Powell Cmtry
Railroad	Southern RR	Golf Course	Pinehurst GlfCrs
Pipeline or Power Line		National Park or Forest	Yosemite NP
Ridge or Fence		Other Park	St Francis Park
Property Line or Nonvisible Boundary		Outside Subject Area	
Perennial Stream	Tumbling Cr	Inset Area	A1
Intermittent Stream	Piney Cr		
Mountain Peak or Hill	Mt. Baker		

Where state, county, and/or MCD/CCD boundaries coincide, the map shows the boundary symbol for only the highest-ranking of these boundaries. Where American Indian reservation and American Indian tribal subdivision boundaries coincide, the map shows only the American Indian reservation boundaries.

Entity names are followed by either their FIPS code or census code; parentheses indicate a census code.

1 "MCD" indicates a false MCD. These are for Census Bureau use only.

2 The CCD and CDP boundaries represent statistical entities only and are not updated through the BAS.

3 Incorporated place name color corresponds to the incorporated place fill color.

Due to space limitations, some road names, along with other feature and geography names on the map, may not be shown.

The Census Bureau stores primary and alternate road names, but only primary road names are used to label the roads on these maps.

Key to Adjacent Sheets

10	11	12
14	15	16

Sheet Location within Entity

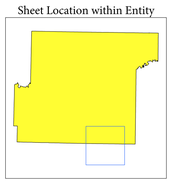

Sheet 15 of 16 PARENT sheets
Total Sheets: 18 (Index 1; Parent 16; Inset 1)

NAME: Jackson County (071)
ENTITY TYPE: County or statistically equivalent entity
ST: South Dakota (46)

INDEX OR PARENT SHEET #: 015
INSET SHEET #: 000000

2020 COUNTY REF MAP (PARENT)

5340246071000000015000000

All legal boundaries and names are as reported through the 2020 Boundary and Annexation Survey (BAS) and Boundary Validation Program (BVP). The boundaries shown on this map are for Census Bureau statistical data collection and tabulation purposes only; their depiction and designation for statistical purposes does not constitute a determination of jurisdictional authority or rights of ownership or entitlement.

Data Source: U.S. Census Bureau's MAF/TIGER database (TAB20), November 2020
Created by Geography Division: December 09, 2020

U.S. DEPARTMENT OF COMMERCE U.S. Census Bureau

Projection: Albers Equal Area Conic
Datum: NAD 83
Spheroid: GRS 80
1st Standard Parallel: 43 03 20
2nd Standard Parallel: 45 21 35
Central Meridian: -100 14 55
Latitude of Projection's Origin: 42 28 46
False Easting: 0
False Northing: 0

0 0.9 1.8 2.7 3.6 4.5 Kilometers
0 0.6 1.2 1.8 2.4 3 Miles
The plotted map scale is 1:32,000

N W E S

Boundary and Annexation Survey (BAS) ID: 24607100000
BAS Submission Deadline: March 1, 2021

PDF versions of the BAS maps are available at:
www.census.gov/programs-surveys/bas/geographies.html

For more information, or to request additional maps, please email geo.bas@census.gov, call 1-800-972-5651, or visit www.census.gov/programs-surveys/bas.html.

United States Census Bureau

GOVERNMENTAL UNIT REFERENCE MAP (2020): Jackson County, SD

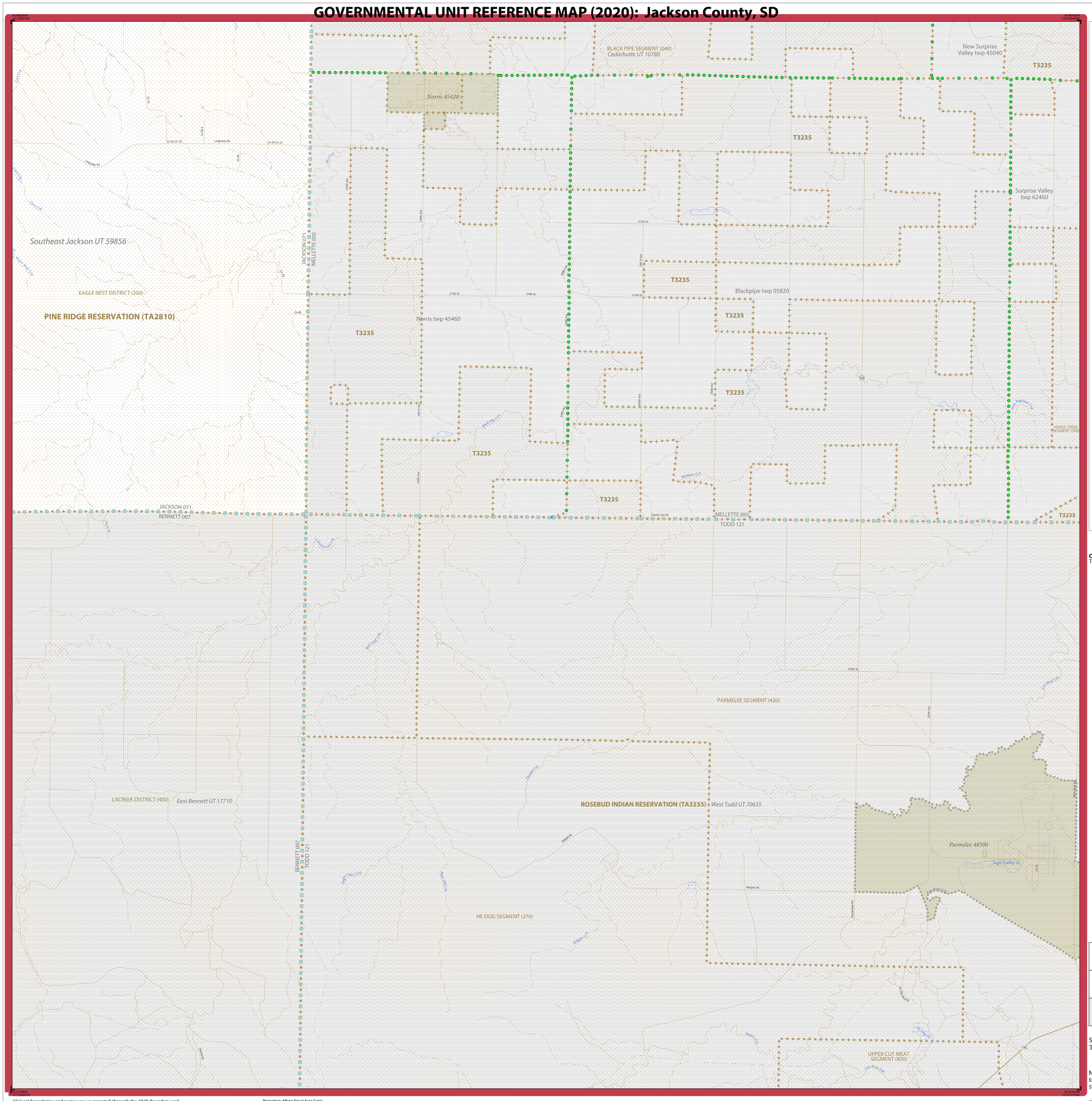

LEGEND

SYMBOL DESCRIPTION	SYMBOL	LABEL STYLE
Federal American Indian Reservation		L'ANSE RESERVATION (TA 1880)
Off-Reservation Trust Land		T1880
American Indian Tribal Subdivision		SHONTO (620)
Alaska Native Regional Corporation (ANRC)		*NANA ANRC 52120*
State (or statistically equivalent entity)		NEW YORK 36
County (or statistically equivalent entity)		ERIE 029
Minor Civil Division (MCD)[1]		Lee town 41460
Census County Division (CCD)[2]		*Jemez CCD 91650*
Consolidated City		MILFORD 47500
Incorporated Place[3]		Davis 18100
Census Designated Place (CDP)[2]		*Cochiti 16560*

DESCRIPTION	SYMBOL	DESCRIPTION	SYMBOL
Interstate	5	Water Body	Pleasant Lake
U.S. Highway	2	Swamp or Marsh	Okefenokee Swamp
State Highway	4	Glacier	Bering Glacier
Other Road	Marsh Ln	Airport, Airfield, or Helicopter Landing Pad	Dönärd Airport
Cul-de-sac		College or University	Coll/Univ
Circle		Military	Fort Belvoir
Geographic Offset or Corridor		Prison or Juvenile Detention Center	P/JDC
4WD Trail, Stairway, Alley, Walkway, or Ferry		Cemetery	Powell Cmtry
Railroad	Southern RR	Golf Course	Pinehurst GlfCrs
Pipeline or Power Line		National Park or Forest	Yosemite NP
Ridge or Fence		Other Park	St Francis Park
Property Line or Nonvisible Boundary		Outside Subject Area	
Perennial Stream	Tumbling Cr	Inset Area	A1
Intermittent Stream	Piney Cr		
Mountain Peak or Hill	Mt. Baker		

Where state, county, and/or MCD/CCD boundaries coincide, the map shows the boundary symbol for only the highest-ranking of these boundaries. Where American Indian reservation and American Indian tribal subdivision boundaries coincide, the map shows only the American Indian reservation boundaries.

Entity names are followed by either their FIPS code or census code; parentheses indicate a census code.

1 "MCD" indicates a false MCD. These are for Census Bureau use only.

2 The CCD and CDP boundaries represent statistical entities only and are not updated through the BAS.

3 Incorporated place name color corresponds to the incorporated place fill color.

Due to space limitations, some road names, along with other feature and geography names on the map, may not be shown.

The Census Bureau stores primary and alternate road names, but only primary road names are used to label the roads on these maps.

OFF-RESERVATION TRUST LAND NAMES
T3235 Rosebud

Key to Adjacent Sheets

11	12	
15	16	

Sheet Location within Entity

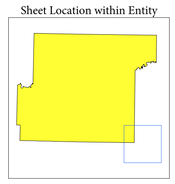

Sheet 16 of 16 PARENT sheets
Total Sheets: 18 (Index 1; Parent 16; Inset 1)

NAME: Jackson County (071)
ENTITY TYPE: County or statistically equivalent entity
ST: South Dakota (46)

INDEX OR PARENT SHEET #: 016
INSET SHEET #: 000000

2020 COUNTY REF MAP (PARENT)
5340246071000000016000000

All legal boundaries and names are as reported through the 2020 Boundary and Annexation Survey (BAS) and Boundary Validation Program (BVP). The boundaries shown on this map are for Census Bureau statistical data collection and tabulation purposes only; their depiction and designation for statistical purposes does not constitute a determination of jurisdictional authority or rights of ownership or entitlement.

Data Source: U.S. Census Bureau's MAF/TIGER database (TAB20), November 2020
Created by Geography Division: December 09, 2020

U.S. DEPARTMENT OF COMMERCE U.S. Census Bureau

Projection: Albers Equal Area Conic
Datum: NAD 83
Spheroid: GRS 80
1st Standard Parallel: 43 03 20
2nd Standard Parallel: 45 21 35
Central Meridian: -100 14 55
Latitude of Projection's Origin: 42 28 46
False Easting: 0
False Northing: 0

0 0.9 1.8 2.7 3.6 4.5 Kilometers
0 0.6 1.2 1.8 2.4 3 Miles
The plotted map scale is 1:32,000

N W E S

Boundary and Annexation Survey (BAS) ID: 24607100000
BAS Submission Deadline: March 1, 2021

PDF versions of the BAS maps are available at:
www.census.gov/programs-surveys/bas/geographies.html

For more information, or to request additional maps, please email geo.bas@census.gov, call 1-800-972-5651, or visit www.census.gov/programs-surveys/bas.html.

United States Census Bureau
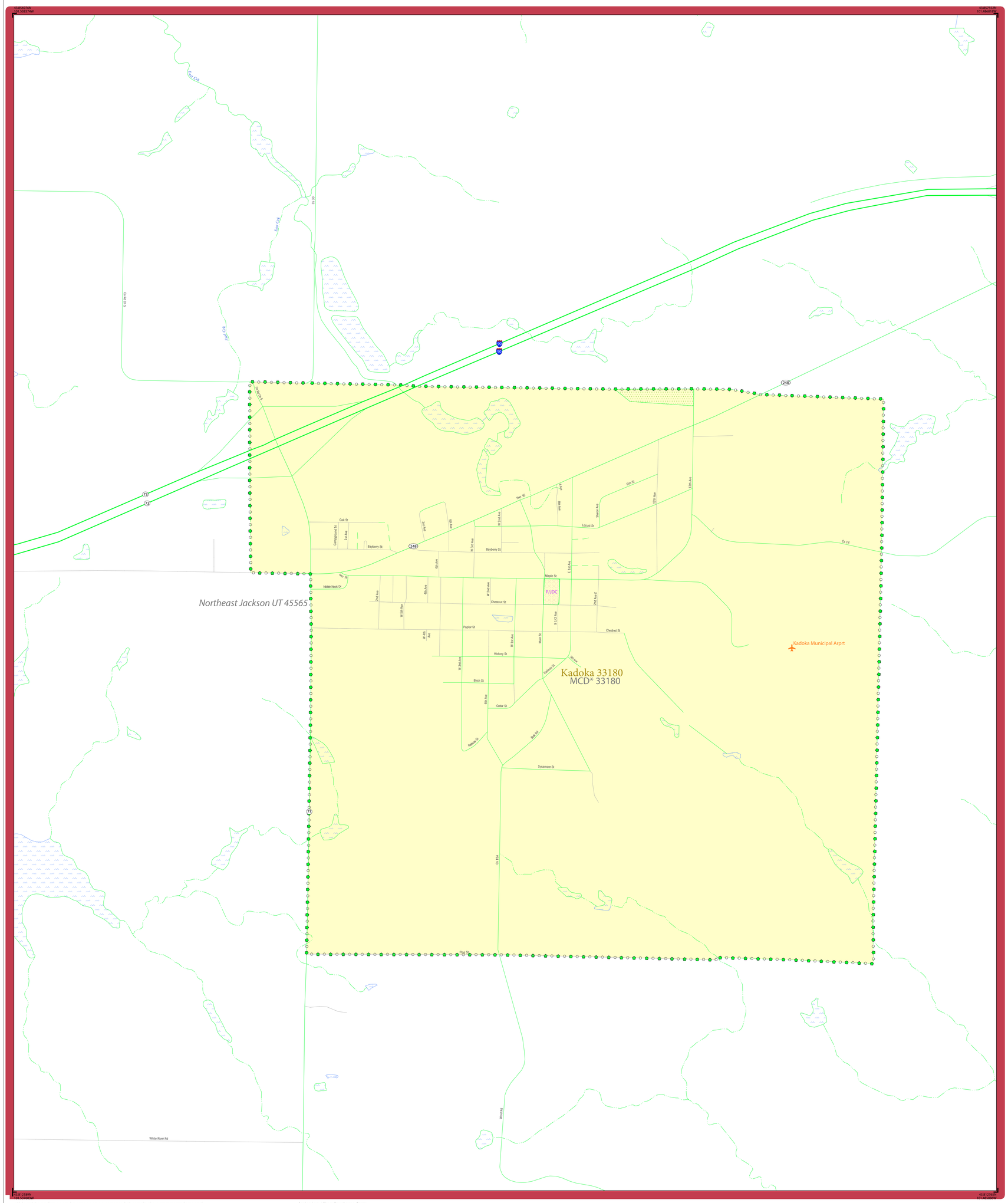
GOVERNMENTAL UNIT REFERENCE MAP (2020): Jackson County, SD