GOVERNMENTAL UNIT REFERENCE MAP (2020): Lawrence County, SD

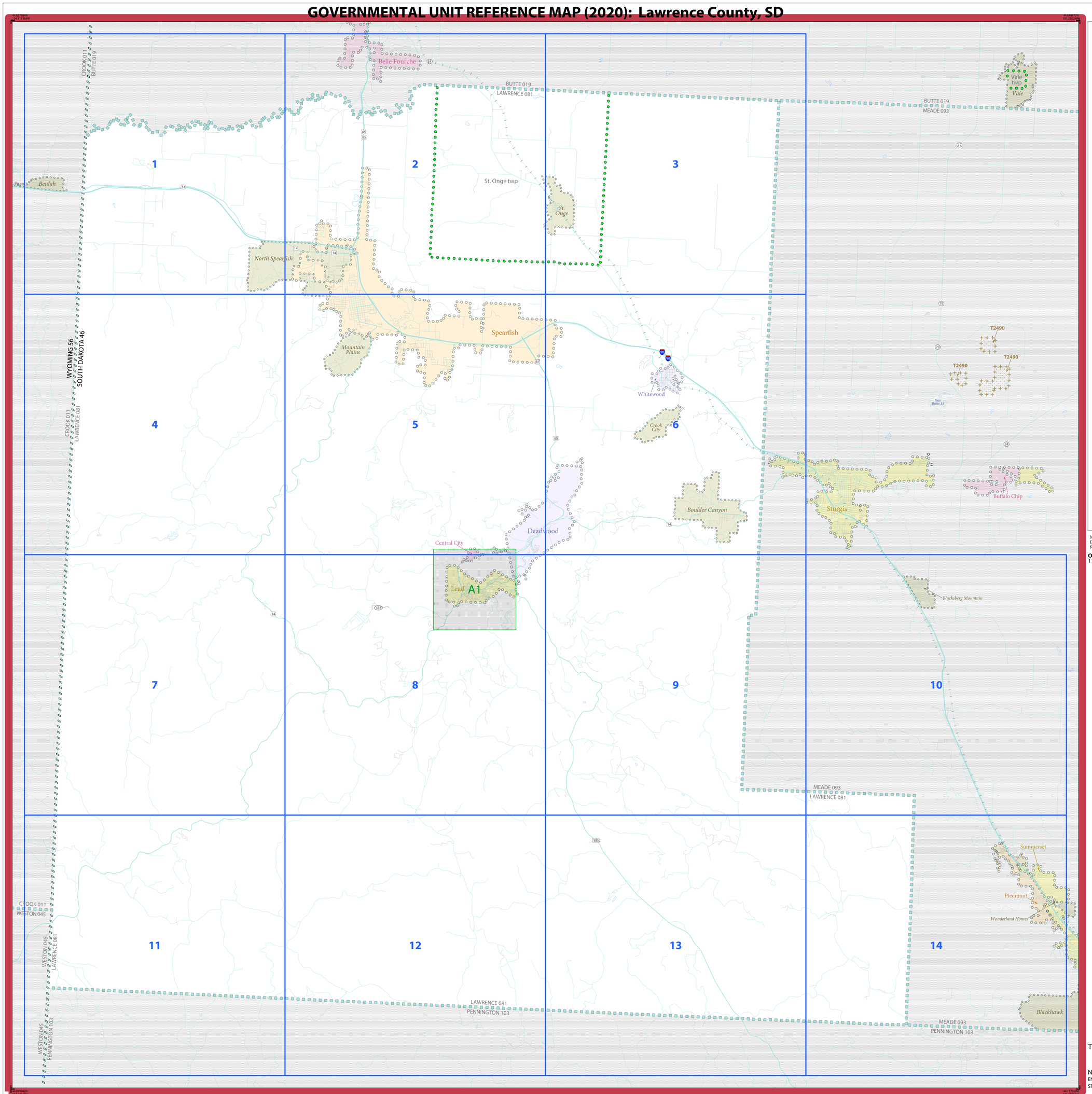

LEGEND

SYMBOL DESCRIPTION	SYMBOL	LABEL STYLE
Federal American Indian Reservation		L'ANSE RESERVATION (TA 1880)
Off-Reservation Trust Land		T1880
American Indian Tribal Subdivision		SHONTO (620)
Alaska Native Regional Corporation (ANRC)		*NANA ANRC 52120*
State (or statistically equivalent entity)		NEW YORK 36
County (or statistically equivalent entity)		ERIE 029
Minor Civil Division (MCD)[1]		Lee town 41460
Census County Division (CCD)[2]		*Jemez CCD 91650*
Consolidated City		MILFORD 47500
Incorporated Place[3]		Davis 18100
Census Designated Place (CDP)[2]		*Cochiti 16560*

DESCRIPTION	SYMBOL	DESCRIPTION	SYMBOL
Interstate	5	Water Body	*Pleasant Lake*
U.S. Highway	2	Swamp or Marsh	*Okefenokee Swamp*
State Highway	4	Glacier	*Bering Glacier*
Other Road	Marsh Ln	Airport, Airfield, or Helicopter Landing Pad	Dönärd Airport
Cul-de-sac		College or University	Coll/Univ
Circle		Military	Fort Belvoir
Geographic Offset or Corridor		Prison or Juvenile Detention Center	P/JDC
4WD Trail, Stairway, Alley, Walkway, or Ferry		Cemetery	Powell Cmtry
Railroad	Southern RR	Golf Course	Pinehurst GlfCrs
Pipeline or Power Line		National Park or Forest	Yosemite NP
Ridge or Fence		Other Park	St Francis Park
Property Line or Nonvisible Boundary		Outside Subject Area	
Perennial Stream	*Tumbling Cr*	Inset Area	A1
Intermittent Stream	*Piney Cr*		
Mountain Peak or Hill	*Mt. Baker*		

Where state, county, and/or MCD/CCD boundaries coincide, the map shows the boundary symbol for only the highest-ranking of these boundaries. Where American Indian reservation and American Indian tribal subdivision boundaries coincide, the map shows only the American Indian reservation boundaries.

Entity names are followed by either their FIPS code or census code; parentheses indicate a census code.

1 'MCD*' indicates a false MCD. These are for Census Bureau use only.

2 The CCD and CDP boundaries represent statistical entities only and are not updated through the BAS.

3 Incorporated place name color corresponds to the incorporated place fill color.

Due to space limitations, some road names, along with other feature and geography names on the map, may not be shown.

The Census Bureau stores primary and alternate road names, but only primary road names are used to label the roads on these maps.

Note: This index map sheet provides the map sheet configuration in relation to the subject entity. Due to scale limitations, map content may be simplified. Refer to parent and/or inset map sheets for detailed map content.

OFF-RESERVATION TRUST LAND NAMES
T2490 Northern Cheyenne

Total Sheets: 16 (Index 1; Parent 14; Inset 1)

NAME: Lawrence County (081)
ENTITY TYPE: County or statistically equivalent entity
ST: South Dakota (46)

INDEX OR PARENT SHEET #: 000
INSET SHEET #: 000000

2020 COUNTY REF MAP (INDEX)

5340246081000000000000

All legal boundaries and names are as reported through the 2020 Boundary and Annexation Survey (BAS) and Boundary Validation Program (BVP). The boundaries shown on this map are for Census Bureau statistical data collection and tabulation purposes only; their depiction and designation for statistical purposes does not constitute a determination of jurisdictional authority or rights of ownership or entitlement.

Data Source: U.S. Census Bureau's MAF/TIGER database (TAB20), November 2020
Created by Geography Division: December 09, 2020

U.S. DEPARTMENT OF COMMERCE U.S. Census Bureau

Projection: Albers Equal Area Conic
Datum: NAD 83
Spheroid: GRS 80
1st Standard Parallel: 43 03 20
2nd Standard Parallel: 45 21 35
Central Meridian: -100 14 55
Latitude of Projection's Origin: 42 28 46
False Easting: 0
False Northing: 0

0 2 4 6 8 10 Kilometers
0 1 2 3 4 5 Miles
The plotted map scale is 1:81,880

N W E S

Boundary and Annexation Survey (BAS) ID: 24608100000
BAS Submission Deadline: March 1, 2021

PDF versions of the BAS maps are available at:
www.census.gov/programs-surveys/bas/geographies.html

For more information, or to request additional maps, please email geo.bas@census.gov, call 1-800-972-5651, or visit www.census.gov/programs-surveys/bas.html.

United States Census Bureau

GOVERNMENTAL UNIT REFERENCE MAP (2020): Lawrence County, SD

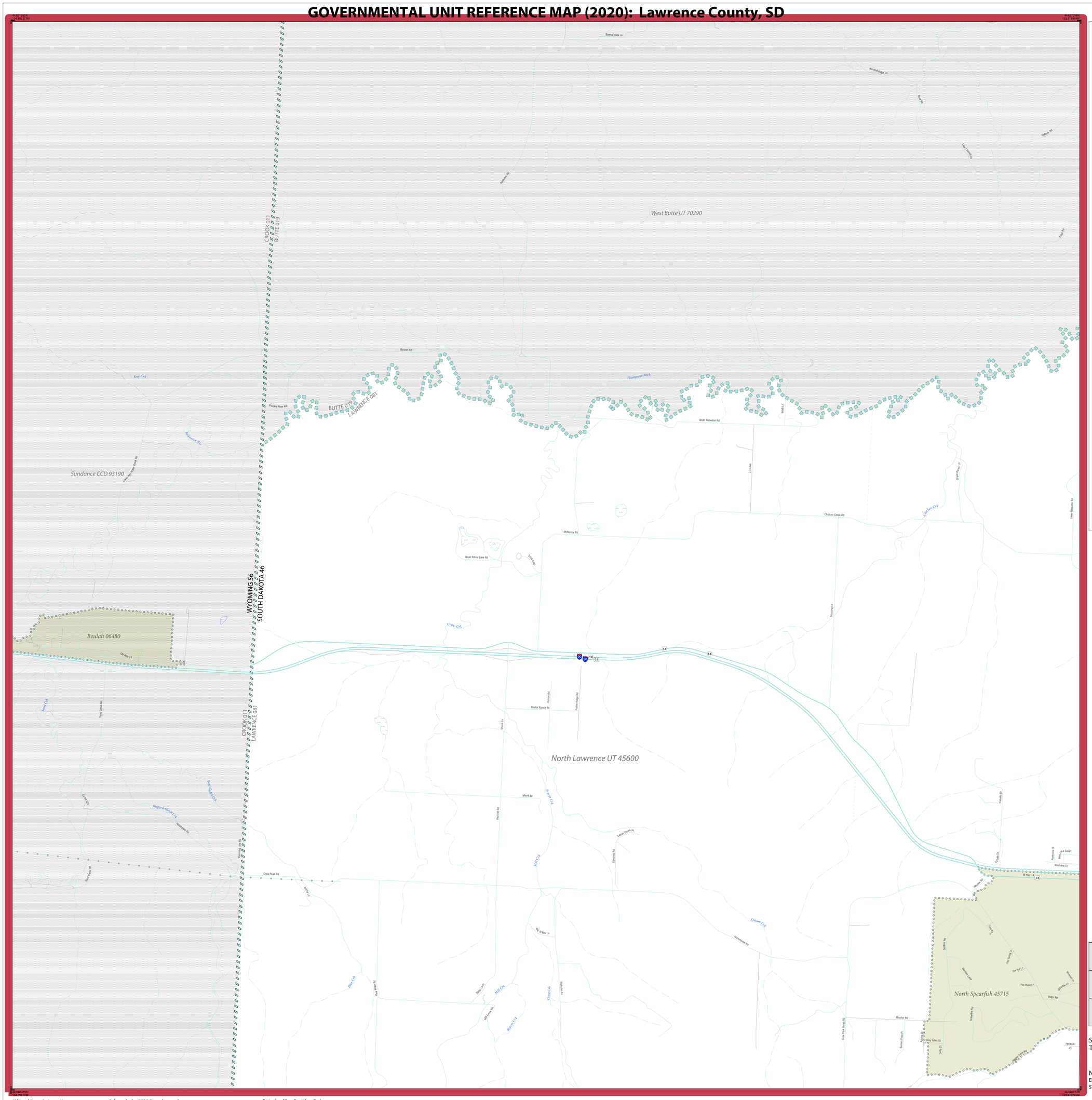
West Butte UT 70290
Sundance CCD 93190
Beulah 06480
North Lawrence UT 45600
North Spearfish 45715
WYOMING 56
SOUTH DAKOTA 46
CROOK 011
BUTTE 019
LAWRENCE 081
Buena Vista Ln
Beulah Rd
Upper Redwater Rd
Chicken Creek Rd
McNenny Rd
Upper Mirror Lake Rd
Crow Creek Rd
Reebe Ranch St
Melvin Ln
Crow Peak Rd
Old Hwy 14
Thompson Ditch
Dry Crk
Redwater Riv
Crow Crk
Beaver Crk
Mill Crk
Datum Crk
Spearfish Crk
Hanson Rd
Moeller Rd
Ridge Rd
Westview Dr
Northern Ct
Hemlock Ct
Mary Allen St
Cindy Ct
Summit View Pl
Crow Peak Ranch Rd
Trestlewire Rd
Mirror Lake
Dry Gulch Ln
Fox Run Ln
Fox Chase Ln
Meadow Ln
Bobcat Ct
Ridge Rd
Cedar Ct
Cedar Dr
Chase Dr
Bayer Gulch Ln
Lower Redwater Rd
Missouri Ln
Bear Crk
Sheep Lake
Mill Creek Rd
Beaver Crk Rd
Nicholas Ln
Red Hill Rd
Edwards Rd
Datum Creek Pl
Sand Crk
Sand Creek Rd
Beaver Creek Rd
Cr Rd 129
Spearfish Rd
Hanson Rd
Dry Creek Rd
Bear Creek Rd
Sheep Lane
Mill Creek Rd
Beaver Crk Rd
Crow Crk
Nicholas Ln
Datum Crk
Hanson Rd
Old Willow Ln
Bear Crk
Ridge Rd
Cindy Ct
Mary Allen St
Summit View Pl
Crow Peak Ranch Rd
Moeller Rd
Trestlewire Rd
Meadow Ln
Ridge Rd
Fox Chase Ln
Fox Run Ln
Dry Gulch Ln
Mirror Lake
Cedar Ct
Cedar Dr
Chase Dr
Bayer Gulch Ln
Lower Redwater Rd
Missouri Ln
Northern Ct
Hemlock Ct
Westview Dr
Old Hwy 14
Beulah Rd
Sand Crk
Sand Creek Rd
Beaver Creek Rd
Cr Rd 129
Spearfish Crk

GOVERNMENTAL UNIT REFERENCE MAP (2020): Lawrence County, SD

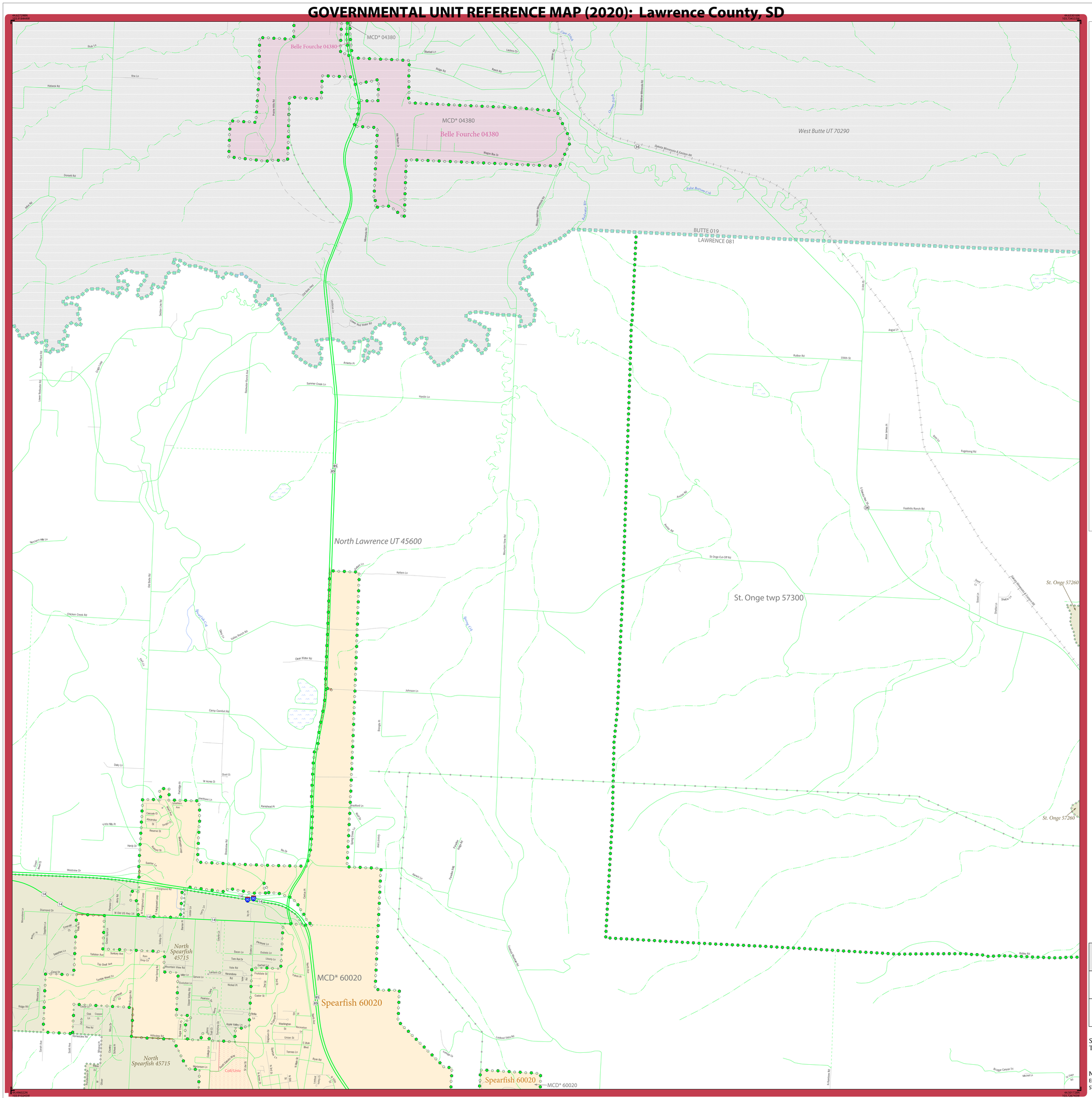

LEGEND

SYMBOL DESCRIPTION	SYMBOL	LABEL STYLE
Federal American Indian Reservation		L'ANSE RESERVATION (TA 1880)
Off-Reservation Trust Land		T1880
American Indian Tribal Subdivision		SHONTO (620)
Alaska Native Regional Corporation (ANRC)		NANA ANRC 52120
State (or statistically equivalent entity)		NEW YORK 36
County (or statistically equivalent entity)		ERIE 029
Minor Civil Division (MCD)[1]		Lee town 41460
Census County Division (CCD)[2]		Jemez CCD 91650
Consolidated City		MILFORD 47500
Incorporated Place[3]		Davis 18100
Census Designated Place (CDP)[2]		Cochiti 16560

DESCRIPTION	SYMBOL
Interstate	
U.S. Highway	
State Highway	
Other Road	Marsh Ln
Cul-de-sac	
Circle	
Geographic Offset or Corridor	
4WD Trail, Stairway, Alley, Walkway, or Ferry	
Railroad	Southern RR
Pipeline or Power Line	
Ridge or Fence	
Property Line or Nonvisible Boundary	
Perennial Stream	Tumbling Cr
Intermittent Stream	Piney Cr
Mountain Peak or Hill	Mt. Baker

DESCRIPTION	SYMBOL
Water Body	Pleasant Lake
Swamp or Marsh	Okefenokee Swamp
Glacier	Bering Glacier
Airport, Airfield, or Helicopter Landing Pad	Dönärd Airfield
College or University	Coll/Univ
Military	Fort Belvoir
Prison or Juvenile Detention Center	P/JDC
Cemetery	Powell Cmtry
Golf Course	Pinehurst GlfCrs
National Park or Forest	Yosemite NP
Other Park	St Francis Park
Outside Subject Area	
Inset Area	A1

Where state, county, and/or MCD/CCD boundaries coincide, the map shows the boundary symbol for only the highest-ranking of these boundaries. Where American Indian reservation and American Indian tribal subdivision boundaries coincide, the map shows only the American Indian reservation boundaries.

Entity names are followed by either their FIPS code or census code; parentheses indicate a census code.

1 'MCD*' indicates a false MCD. These are for Census Bureau use only.

2 The CCD and CDP boundaries represent statistical entities only and are not updated through the BAS.

3 Incorporated place name color corresponds to the incorporated place fill color.

Due to space limitations, some road names, along with other feature and geography names on the map, may not be shown.

The Census Bureau stores primary and alternate road names, but only primary road names are used to label the roads on these maps.

Key to Adjacent Sheets

1	2	3
4	5	6

Sheet Location within Entity

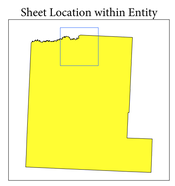

Sheet 2 of 14 PARENT sheets
Total Sheets: 16 (Index 1; Parent 14; Inset 1)

NAME: Lawrence County (081)
ENTITY TYPE: County or statistically equivalent entity
ST: South Dakota (46)

INDEX OR PARENT SHEET #: 002
INSET SHEET #: 000000

2020 COUNTY REF MAP (PARENT)

5340246081000000002000000

All legal boundaries and names are as reported through the 2020 Boundary and Annexation Survey (BAS) and Boundary Validation Program (BVP). The boundaries shown on this map are for Census Bureau statistical data collection and tabulation purposes only; their depiction and designation for statistical purposes does not constitute a determination of jurisdictional authority or rights of ownership or entitlement.

Data Source: U.S. Census Bureau's MAF/TIGER database (TAB20), November 2020
Created by Geography Division: December 09, 2020

U.S. DEPARTMENT OF COMMERCE U.S. Census Bureau

Projection: Albers Equal Area Conic
Datum: NAD 83
Spheroid: GRS 80
1st Standard Parallel: 43 03 20
2nd Standard Parallel: 45 21 35
Central Meridian: -100 14 55
Latitude of Projection's Origin: 42 28 46
False Easting: 0
False Northing: 0

0 0.6 1.2 1.8 2.4 3 Kilometers
0 0.4 0.8 1.2 1.6 2 Miles
The plotted map scale is 1:20,000

N W E S

Boundary and Annexation Survey (BAS) ID: 24608100000
BAS Submission Deadline: March 1, 2021

PDF versions of the BAS maps are available at:
www.census.gov/programs-surveys/bas/geographies.html

For more information, or to request additional maps, please email geo.bas@census.gov, call 1-800-972-5651, or visit www.census.gov/programs-surveys/bas.html.

United States Census Bureau

GOVERNMENTAL UNIT REFERENCE MAP (2020): Lawrence County, SD

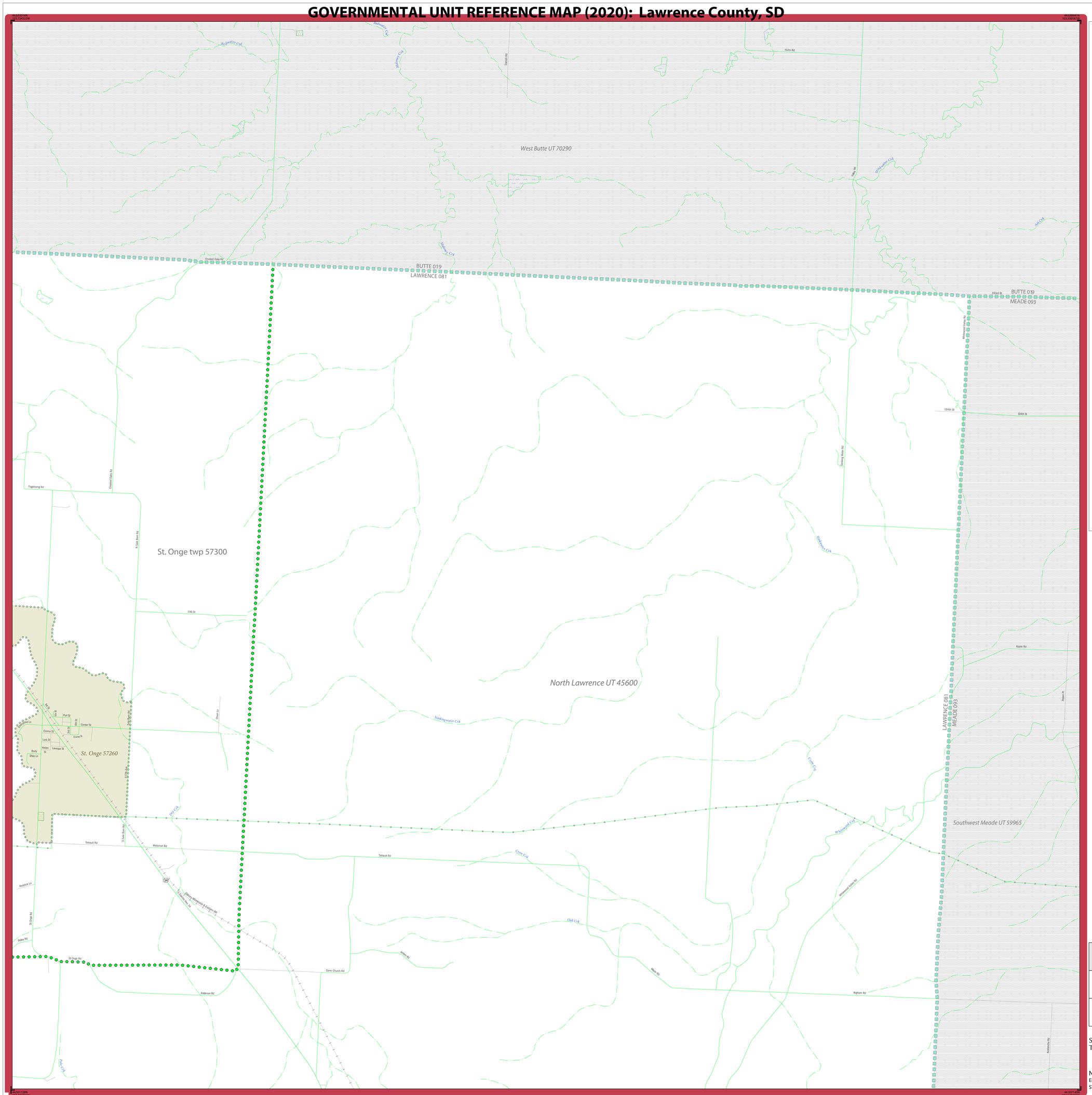

LEGEND

SYMBOL DESCRIPTION	SYMBOL	LABEL STYLE
Federal American Indian Reservation		L'ANSE RESERVATION (TA 1880)
Off-Reservation Trust Land		T1880
American Indian Tribal Subdivision		SHONTO (620)
Alaska Native Regional Corporation (ANRC)		*NANA ANRC 52120*
State (or statistically equivalent entity)		NEW YORK 36
County (or statistically equivalent entity)		ERIE 029
Minor Civil Division (MCD)[1]		Lee town 41460
Census County Division (CCD)[2]		*Jemez CCD 91650*
Consolidated City		MILFORD 47500
Incorporated Place[3]		Davis 18100
Census Designated Place (CDP)[2]		*Cochiti 16560*

DESCRIPTION	SYMBOL	DESCRIPTION	SYMBOL
Interstate	5	Water Body	Pleasant Lake
U.S. Highway	2	Swamp or Marsh	Okefenokee Swamp
State Highway	4	Glacier	Bering Glacier
Other Road	Marsh Ln	Airport, Airfield, or Helicopter Landing Pad	Dönärd Airfield
Cul-de-sac		College or University	Coll/Univ
Circle		Military	Fort Belvoir
Geographic Offset or Corridor		Prison or Juvenile Detention Center	P/JDC
4WD Trail, Stairway, Alley, Walkway, or Ferry		Cemetery	Powell Cmtry
Railroad	Southern RR	Golf Course	Pinehurst GlfCrs
Pipeline or Power Line		National Park or Forest	Yosemite NP
Ridge or Fence		Other Park	St Francis Park
Property Line or Nonvisible Boundary		Outside Subject Area	
Perennial Stream	Tumbling Cr	Inset Area	A1
Intermittent Stream	Piney Cr		
Mountain Peak or Hill	Mt. Boker		

Where state, county, and/or MCD/CCD boundaries coincide, the map shows the boundary symbol for only the highest-ranking of these boundaries. Where American Indian reservation and American Indian tribal subdivision boundaries coincide, the map shows only the American Indian reservation boundaries.

Entity names are followed by either their FIPS code or census code; parentheses indicate a census code.

1 'MCD*' indicates a false MCD. These are for Census Bureau use only.

2 The CCD and CDP boundaries represent statistical entities only and are not updated through the BAS.

3 Incorporated place name color corresponds to the incorporated place fill color.

Due to space limitations, some road names, along with other feature and geography names on the map, may not be shown.

The Census Bureau stores primary and alternate road names, but only primary road names are used to label the roads on these maps.

Key to Adjacent Sheets

2	3	
5	6	

Sheet Location within Entity

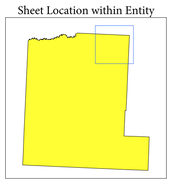

Sheet 3 of 14 PARENT sheets
Total Sheets: 16 (Index 1; Parent 14; Inset 1)

NAME: Lawrence County (081)
ENTITY TYPE: County or statistically equivalent entity
ST: South Dakota (46)

INDEX OR PARENT SHEET #: 003
INSET SHEET #: 000000

2020 COUNTY REF MAP (PARENT)

5340246081000000003000000

All legal boundaries and names are as reported through the 2020 Boundary and Annexation Survey (BAS) and Boundary Validation Program (BVP). The boundaries shown on this map are for Census Bureau statistical data collection and tabulation purposes only; their depiction and designation for statistical purposes does not constitute a determination of jurisdictional authority or rights of ownership or entitlement.

Data Source: U.S. Census Bureau's MAF/TIGER database (TAB20), November 2020
Created by Geography Division: December 09, 2020

U.S. DEPARTMENT OF COMMERCE U.S. Census Bureau

Projection: Albers Equal Area Conic
Datum: NAD 83
Spheroid: GRS 80
1st Standard Parallel: 43 03 20
2nd Standard Parallel: 45 21 35
Central Meridian: -100 14 55
Latitude of Projection's Origin: 42 28 46
False Easting: 0
False Northing: 0

0 0.6 1.2 1.8 2.4 3 Kilometers
0 0.4 0.8 1.2 1.6 2 Miles
The plotted map scale is 1:20,000

N W E S

Boundary and Annexation Survey (BAS) ID: 24608100000
BAS Submission Deadline: March 1, 2021

PDF versions of the BAS maps are available at:
www.census.gov/programs-surveys/bas/geographies.html

For more information, or to request additional maps, please email geo.bas@census.gov, call 1-800-972-5651, or visit www.census.gov/programs-surveys/bas.html.

GOVERNMENTAL UNIT REFERENCE MAP (2020): Lawrence County, SD

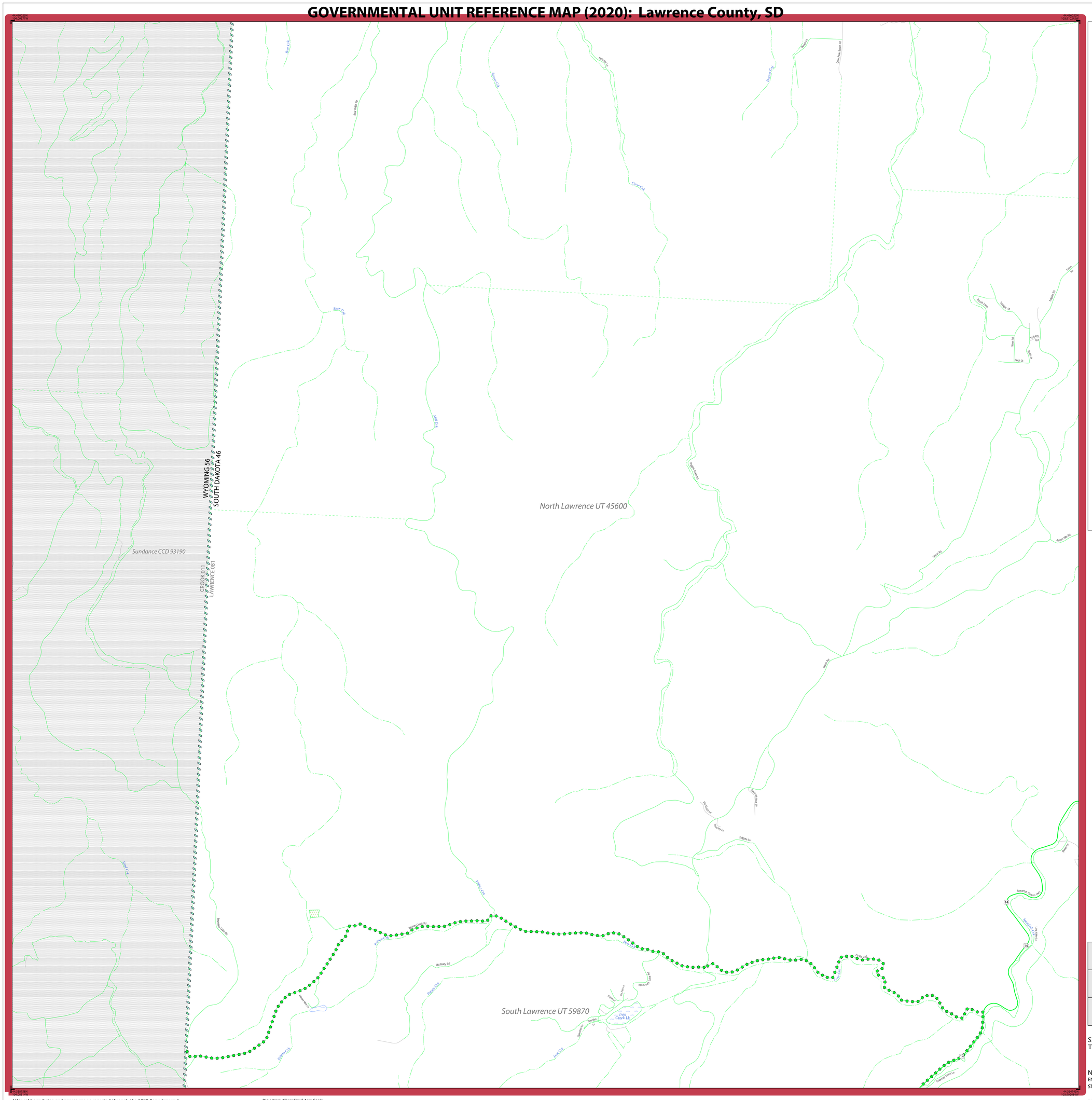
44.90602°N
104.00271°W
44.90602°N
103.97026°W
WYOMING 56
SOUTH DAKOTA 46
CROOK 011
LAWRENCE 081
Sundance CCD 93190
North Lawrence UT 45600
South Lawrence UT 59870
Bear Crk
Bear Creek Rd
Bear Ridge Rd
Barrel Crk
Apache Cr
Deadwood Crk
Deadwood Rd
Cow Free Ranch Rd
Cole Crk
Mill Crk
Upper Lake Rd
Tinton Rd
Spearfish Canyon Rd
Stern Rd
Deadwood Gulch
Tamper Cr
Valley Rd
Wren Rd
Finch Cr
Tinsters Rd
Bluebird Dr
Spearfish Crk
Iron Creek Lk
Iron Crk
Old Baldy Rd
Pilgrim Crk
Pactolus Crk
Pactolus Rd
Spearfish Rd
Iron Creek Rd
Big Hole Ln
Sundance Ln
Tallgate Ln
Elkhorn Ridge Ln
Iron Rock Ln
Cassity Gulch Ln
Stone Rd
Sand Crk
Mountain Lake Rd
Frances Rd
Frances Ln
Dry Gulch Rd
Dry Gulch Ln
Dry Gulch Dr
Dry Gulch Cr
Dry Gulch Ln
Dry Gulch Rd
Dry Gulch Ln
Dry Gulch Cr

GOVERNMENTAL UNIT REFERENCE MAP (2020): Lawrence County, SD

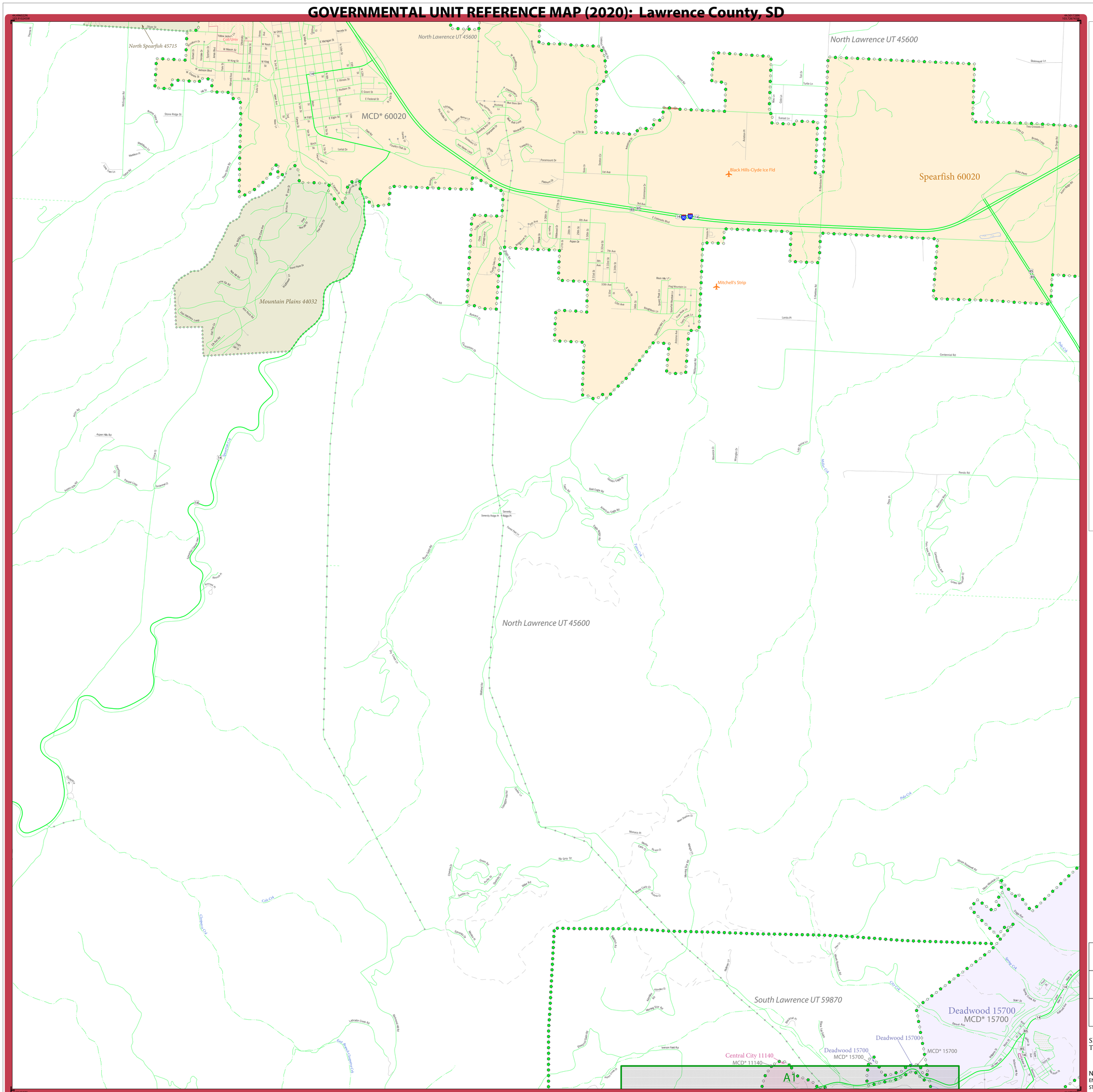

LEGEND

SYMBOL DESCRIPTION	SYMBOL	LABEL STYLE
Federal American Indian Reservation		L'ANSE RESERVATION (TA 1880)
Off-Reservation Trust Land		T1880
American Indian Tribal Subdivision		SHONTO (620)
Alaska Native Regional Corporation (ANRC)		*NANA ANRC 52120*
State (or statistically equivalent entity)		NEW YORK 36
County (or statistically equivalent entity)		ERIE 029
Minor Civil Division (MCD)[1]		Lee town 41460
Census County Division (CCD)[2]		*Jemez CCD 91650*
Consolidated City		MILFORD 47500
Incorporated Place[3]		Davis 18100
Census Designated Place (CDP)[2]		*Cochiti 16560*

DESCRIPTION	SYMBOL	DESCRIPTION	SYMBOL
Interstate	5	Water Body	*Pleasant Lake*
U.S. Highway	2	Swamp or Marsh	*Okefenokee Swamp*
State Highway	4	Glacier	*Bering Glacier*
Other Road	Marsh Ln	Airport, Airfield, or Helicopter Landing Pad	Donald Airport
Cul-de-sac		College or University	Coll/Univ
Circle		Military	Fort Belvoir
Geographic Offset or Corridor		Prison or Juvenile Detention Center	PJDC
4WD Trail, Stairway, Alley, Walkway, or Ferry		Cemetery	Powell Cmtry
Railroad	Southern RR	Golf Course	Pinehurst GlfCrs
Pipeline or Power Line		National Park or Forest	Yosemite NP
Ridge or Fence		Other Park	St Francis Park
Property Line or Nonvisible Boundary		Outside Subject Area	
Perennial Stream	*Tumbling Cr*	Inset Area	A1
Intermittent Stream	*Piney Cr*		
Mountain Peak or Hill	*Mt. Baker*		

Where state, county, and/or MCD/CCD boundaries coincide, the map shows the boundary symbol for only the highest-ranking of these boundaries. Where American Indian reservation and American Indian tribal subdivision boundaries coincide, the map shows only the American Indian reservation boundaries.

Entity names are followed by either their FIPS code or census code; parentheses indicate a census code.

1 'MCD*' indicates a false MCD. These are for Census Bureau use only.

2 The CCD and CDP boundaries represent statistical entities only and are not updated through the BAS.

3 Incorporated place name color corresponds to the incorporated place fill color.

Due to space limitations, some road names, along with other feature and geography names on the map, may not be shown.

The Census Bureau stores primary and alternate road names, but only primary road names are used to label the roads on these maps.

All legal boundaries and names are as reported through the 2020 Boundary and Annexation Survey (BAS) and Boundary Validation Program (BVP). The boundaries shown on this map are for Census Bureau statistical data collection and tabulation purposes only; their depiction and designation for statistical purposes does not constitute a determination of jurisdictional authority or rights of ownership or entitlement.

Data Source: U.S. Census Bureau's MAF/TIGER database (TAB20), November 2020
Created by Geography Division: December 09, 2020

U.S. DEPARTMENT OF COMMERCE U.S. Census Bureau

Projection: Albers Equal Area Conic
Datum: NAD 83
Spheroid: GRS 80
1st Standard Parallel: 43 03 20
2nd Standard Parallel: 45 21 35
Central Meridian: -100 14 55
Latitude of Projection's Origin: 42 28 46
False Easting: 0
False Northing: 0

0 0.6 1.2 1.8 2.4 3 Kilometers
0 0.4 0.8 1.2 1.6 2 Miles
The plotted map scale is 1:20,000

N W E S

Boundary and Annexation Survey (BAS) ID: 24608100000
BAS Submission Deadline: March 1, 2021

PDF versions of the BAS maps are available at:
www.census.gov/programs-surveys/bas/geographies.html

For more information, or to request additional maps, please email geo.bas@census.gov, call 1-800-972-5651, or visit www.census.gov/programs-surveys/bas.html.

Key to Adjacent Sheets

1	2	3
4	5	6
7	8	9

Sheet Location within Entity

Sheet 5 of 14 PARENT sheets
Total Sheets: 16 (Index 1; Parent 14; Inset 1)

NAME: Lawrence County (081)
ENTITY TYPE: County or statistically equivalent entity
ST: South Dakota (46)

INDEX OR PARENT SHEET #: 005
INSET SHEET #: 000000

2020 COUNTY REF MAP (PARENT)

5340246081000000005000000

GOVERNMENTAL UNIT REFERENCE MAP (2020): Lawrence County, SD

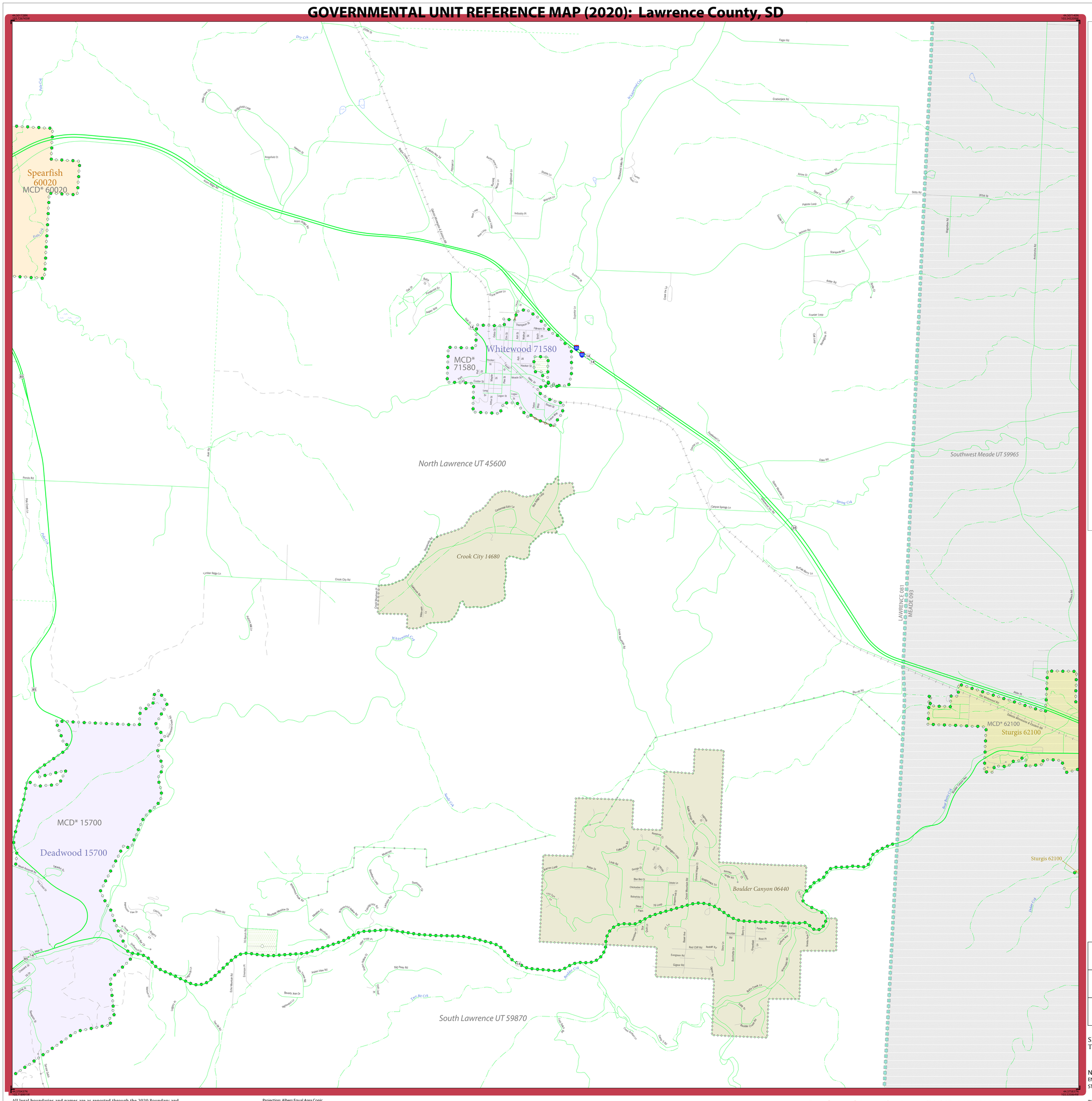

LEGEND

SYMBOL DESCRIPTION	SYMBOL	LABEL STYLE
Federal American Indian Reservation		L'ANSE RESERVATION (TA 1880)
Off-Reservation Trust Land		T1880
American Indian Tribal Subdivision		SHONTO (620)
Alaska Native Regional Corporation (ANRC)		NANA ANRC 52120
State (or statistically equivalent entity)		NEW YORK 36
County (or statistically equivalent entity)		ERIE 029
Minor Civil Division (MCD)[1]		Lee town 41460
Census County Division (CCD)[2]		Jemez CCD 91650
Consolidated City		MILFORD 47500
Incorporated Place[3]		Davis 18100
Census Designated Place (CDP)[2]		Cochiti 16560

DESCRIPTION	SYMBOL
Interstate	
U.S. Highway	
State Highway	
Other Road	Marsh Ln
Cul-de-sac	
Circle	
Geographic Offset or Corridor	
4WD Trail, Stairway, Alley, Walkway, or Ferry	
Railroad	Southern RR
Pipeline or Power Line	
Ridge or Fence	
Property Line or Nonvisible Boundary	
Perennial Stream	Tumbling Cr
Intermittent Stream	Piney Cr
Mountain Peak or Hill	Mt. Baker

DESCRIPTION	SYMBOL
Water Body	Pleasant Lake
Swamp or Marsh	Okefenokee Swamp
Glacier	Bering Glacier
Airport, Airfield, or Helicopter Landing Pad	Donald Airport
College or University	Coll/Univ
Military	Fort Belvoir
Prison or Juvenile Detention Center	P/JDC
Cemetery	Powell Cmtry
Golf Course	Pinehurst GlfCrs
National Park or Forest	Yosemite NP
Other Park	St Francis Park
Outside Subject Area	
Inset Area	A1

Where state, county, and/or MCD/CCD boundaries coincide, the map shows the boundary symbol for only the highest-ranking of these boundaries. Where American Indian reservation and American Indian tribal subdivision boundaries coincide, the map shows only the American Indian reservation boundaries.

Entity names are followed by either their FIPS code or census code; parentheses indicate a census code.

1 'MCD*' indicates a false MCD. These are for Census Bureau use only.

2 The CCD and CDP boundaries represent statistical entities only and are not updated through the BAS.

3 Incorporated place name color corresponds to the incorporated place fill color.

Due to space limitations, some road names, along with other feature and geography names on the map, may not be shown.

The Census Bureau stores primary and alternate road names, but only primary road names are used to label the roads on these maps.

Key to Adjacent Sheets

2	3	
5	6	
8	9	10

Sheet Location within Entity

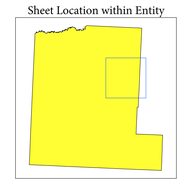

Sheet 6 of 14 PARENT sheets
Total Sheets: 16 (Index 1; Parent 14; Inset 1)

NAME: Lawrence County (081)
ENTITY TYPE: County or statistically equivalent entity
ST: South Dakota (46)

INDEX OR PARENT SHEET #: 006
INSET SHEET #: 000000

2020 COUNTY REF MAP (PARENT)

5340246081000000006000000

All legal boundaries and names are as reported through the 2020 Boundary and Annexation Survey (BAS) and Boundary Validation Program (BVP). The boundaries shown on this map are for Census Bureau statistical data collection and tabulation purposes only; their depiction and designation for statistical purposes does not constitute a determination of jurisdictional authority or rights of ownership or entitlement.

Data Source: U.S. Census Bureau's MAF/TIGER database (TAB20), November 2020
Created by Geography Division: December 09, 2020

U.S. DEPARTMENT OF COMMERCE U.S. Census Bureau

Projection: Albers Equal Area Conic
Datum: NAD 83
Spheroid: GRS 80
1st Standard Parallel: 43 03 20
2nd Standard Parallel: 45 21 35
Central Meridian: -100 14 55
Latitude of Projection's Origin: 42 28 46
False Easting: 0
False Northing: 0

0 0.6 1.2 1.8 2.4 3 Kilometers
0 0.4 0.8 1.2 1.6 2 Miles
The plotted map scale is 1:20,000

N W E S

Boundary and Annexation Survey (BAS) ID: 24608100000
BAS Submission Deadline: March 1, 2021

PDF versions of the BAS maps are available at:
www.census.gov/programs-surveys/bas/geographies.html

For more information, or to request additional maps, please email geo.bas@census.gov, call 1-800-972-5651, or visit www.census.gov/programs-surveys/bas.html.

United States Census Bureau

GOVERNMENTAL UNIT REFERENCE MAP (2020): Lawrence County, SD

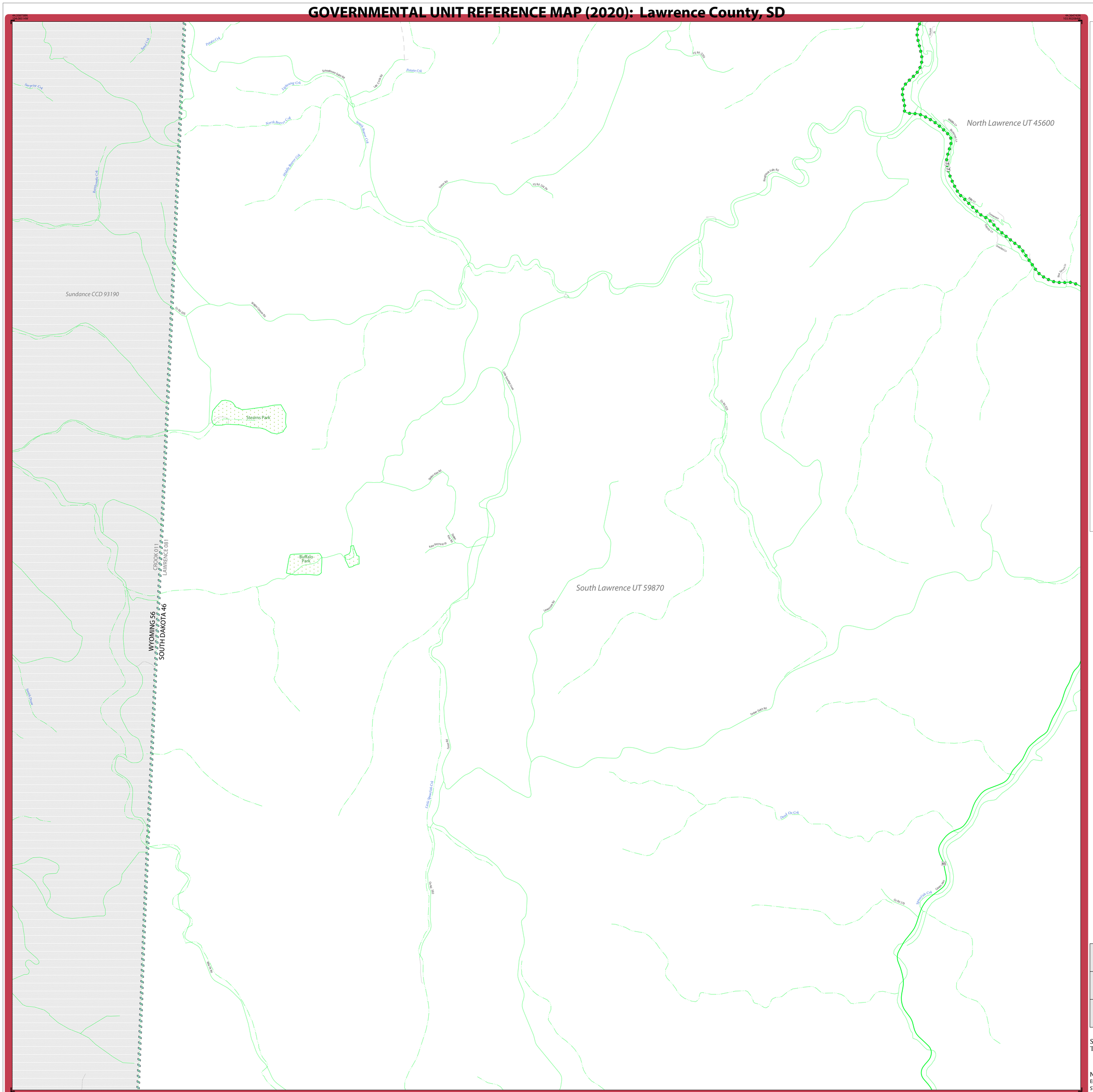

LEGEND

SYMBOL DESCRIPTION	SYMBOL	LABEL STYLE
Federal American Indian Reservation		L'ANSE RESERVATION (TA 1880)
Off-Reservation Trust Land		T1880
American Indian Tribal Subdivision		SHONTO (620)
Alaska Native Regional Corporation (ANRC)		NANA ANRC 52120
State (or statistically equivalent entity)		NEW YORK 36
County (or statistically equivalent entity)		ERIE 029
Minor Civil Division (MCD)[1]		Lee town 41460
Census County Division (CCD)[2]		Jemez CCD 91650
Consolidated City		MILFORD 47500
Incorporated Place[3]		Davis 18100
Census Designated Place (CDP)[2]		Cochiti 16560

DESCRIPTION	SYMBOL	DESCRIPTION	SYMBOL
Interstate	5	Water Body	Pleasant Lake
U.S. Highway	2	Swamp or Marsh	Okefenokee Swamp
State Highway	4	Glacier	Bering Glacier
Other Road	Marsh Ln	Airport, Airfield, or Helicopter Landing Pad	Donald Airport
Cul-de-sac		College or University	Coll/Univ
Circle		Military	Fort Belvoir
Geographic Offset or Corridor		Prison or Juvenile Detention Center	P/JDC
4WD Trail, Stairway, Alley, Walkway, or Ferry		Cemetery	Powell Cmtry
Railroad	Southern RR	Golf Course	Pinehurst GlfCrs
Pipeline or Power Line		National Park or Forest	Yosemite NP
Ridge or Fence		Other Park	St Francis Park
Property Line or Nonvisible Boundary		Outside Subject Area	
Perennial Stream	Tumbling Cr	Inset Area	A1
Intermittent Stream	Pinery Cr		
Mountain Peak or Hill	Mt. Baker		

Where state, county, and/or MCD/CCD boundaries coincide, the map shows the boundary symbol for only the highest-ranking of these boundaries. Where American Indian reservation and American Indian tribal subdivision boundaries coincide, the map shows only the American Indian reservation boundaries.

Entity names are followed by either their FIPS code or census code; parentheses indicate a census code.

1 "MCD" indicates a false MCD. These are for Census Bureau use only.

2 The CCD and CDP boundaries represent statistical entities only and are not updated through the BAS.

3 Incorporated place name color corresponds to the incorporated place fill color.

Due to space limitations, some road names, along with other feature and geography names on the map, may not be shown.

The Census Bureau stores primary and alternate road names, but only primary road names are used to label the roads on these maps.

Key to Adjacent Sheets

	4	5
	7	8
	11	12

Sheet Location within Entity

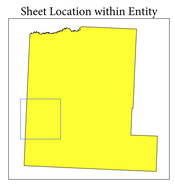

Sheet 7 of 14 PARENT sheets
Total Sheets: 16 (Index 1; Parent 14; Inset 1)

NAME: Lawrence County (081)
ENTITY TYPE: County or statistically equivalent entity
ST: South Dakota (46)

INDEX OR PARENT SHEET #: 007
INSET SHEET #: 000000

2020 COUNTY REF MAP (PARENT)

5340246081000000007000000

All legal boundaries and names are as reported through the 2020 Boundary and Annexation Survey (BAS) and Boundary Validation Program (BVP). The boundaries shown on this map are for Census Bureau statistical data collection and tabulation purposes only; their depiction and designation for statistical purposes does not constitute a determination of jurisdictional authority or rights of ownership or entitlement.

Data Source: U.S. Census Bureau's MAF/TIGER database (TAB20), November 2020
Created by Geography Division: December 09, 2020

U.S. DEPARTMENT OF COMMERCE U.S. Census Bureau

Projection: Albers Equal Area Conic
Datum: NAD 83
Spheroid: GRS 80
1st Standard Parallel: 43 03 20
2nd Standard Parallel: 45 21 35
Central Meridian: -100 14 55
Latitude of Projection's Origin: 42 28 46
False Easting: 0
False Northing: 0

0 0.6 1.2 1.8 2.4 3 Kilometers
0 0.4 0.8 1.2 1.6 2 Miles
The plotted map scale is 1:20,000

N W E S

Boundary and Annexation Survey (BAS) ID: 24608100000
BAS Submission Deadline: March 1, 2021

PDF versions of the BAS maps are available at:
www.census.gov/programs-surveys/bas/geographies.html

For more information, or to request additional maps, please email geo.bas@census.gov, call 1-800-972-5651, or visit www.census.gov/programs-surveys/bas.html.

United States Census Bureau

GOVERNMENTAL UNIT REFERENCE MAP (2020): Lawrence County, SD

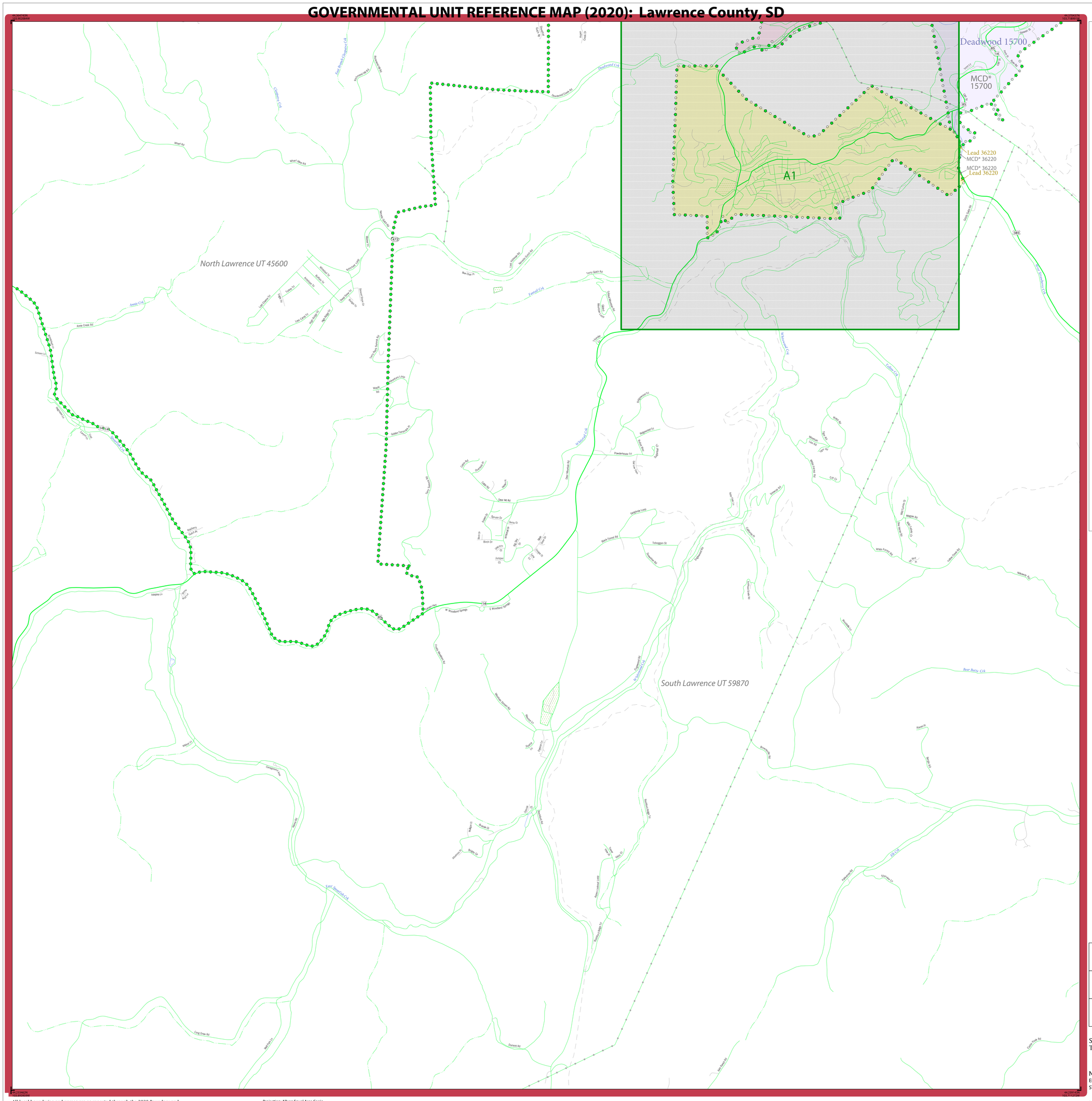

LEGEND

SYMBOL DESCRIPTION	SYMBOL	LABEL STYLE
Federal American Indian Reservation		L'ANSE RESERVATION (TA 1880)
Off-Reservation Trust Land		T1880
American Indian Tribal Subdivision		SHONTO (620)
Alaska Native Regional Corporation (ANRC)		NANA ANRC 52120
State (or statistically equivalent entity)		NEW YORK 36
County (or statistically equivalent entity)		ERIE 029
Minor Civil Division (MCD)[1]		Lee town 41460
Census County Division (CCD)[2]		Jemez CCD 91650
Consolidated City		MILFORD 47500
Incorporated Place[3]		Davis 18100
Census Designated Place (CDP)[2]		Cochiti 16560

DESCRIPTION	SYMBOL	DESCRIPTION	SYMBOL
Interstate	5	Water Body	Pleasant Lake
U.S. Highway	2	Swamp or Marsh	Okefenokee Swamp
State Highway	4	Glacier	Bering Glacier
Other Road	Marsh Ln	Airport, Airfield, or Helicopter Landing Pad	Dönärd Airfield
Cul-de-sac		College or University	Coll/Univ
Circle		Military	Fort Belvoir
Geographic Offset or Corridor		Prison or Juvenile Detention Center	P/JDC
4WD Trail, Stairway, Alley, Walkway, or Ferry		Cemetery	Powell Cmtry
Railroad	Southern RR	Golf Course	Pinehurst GlfCrs
Pipeline or Power Line		National Park or Forest	Yosemite NP
Ridge or Fence		Other Park	St Francis Park
Property Line or Nonvisible Boundary		Outside Subject Area	
Perennial Stream	Tumbling Cr	Inset Area	A1
Intermittent Stream	Piney Cr		
Mountain Peak or Hill	Mt. Baker		

Where state, county, and/or MCD/CCD boundaries coincide, the map shows the boundary symbol for only the highest-ranking of these boundaries. Where American Indian reservation and American Indian tribal subdivision boundaries coincide, the map shows only the American Indian reservation boundaries.

Entity names are followed by either their FIPS code or census code; parentheses indicate a census code.

1 'MCD*' indicates a false MCD. These are for Census Bureau use only.

2 The CCD and CDP boundaries represent statistical entities only and are not updated through the BAS.

3 Incorporated place name color corresponds to the incorporated place fill color.

Due to space limitations, some road names, along with other feature and geography names on the map, may not be shown.

The Census Bureau stores primary and alternate road names, but only primary road names are used to label the roads on these maps.

Key to Adjacent Sheets

4	5	6
7	8	9
11	12	13

Sheet Location within Entity

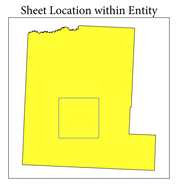

Sheet 8 of 14 PARENT sheets
Total Sheets: 16 (Index 1; Parent 14; Inset 1)

NAME: Lawrence County (081)
ENTITY TYPE: County or statistically equivalent entity
ST: South Dakota (46)

INDEX OR PARENT SHEET #: 008
INSET SHEET #: 000000

2020 COUNTY REF MAP (PARENT)

5340246081000000008000000

All legal boundaries and names are as reported through the 2020 Boundary and Annexation Survey (BAS) and Boundary Validation Program (BVP). The boundaries shown on this map are for Census Bureau statistical data collection and tabulation purposes only; their depiction and designation for statistical purposes does not constitute a determination of jurisdictional authority or rights of ownership or entitlement.

Data Source: U.S. Census Bureau's MAF/TIGER database (TAB20), November 2020
Created by Geography Division: December 09, 2020

U.S. DEPARTMENT OF COMMERCE U.S. Census Bureau

Projection: Albers Equal Area Conic
Datum: NAD 83
Spheroid: GRS 80
1st Standard Parallel: 43 03 20
2nd Standard Parallel: 45 21 35
Central Meridian: -100 14 55
Latitude of Projection's Origin: 42 28 46
False Easting: 0
False Northing: 0

0 0.6 1.2 1.8 2.4 3 Kilometers
0 0.4 0.8 1.2 1.6 2 Miles
The plotted map scale is 1:20,000

N W E S

Boundary and Annexation Survey (BAS) ID: 24608100000
BAS Submission Deadline: March 1, 2021

PDF versions of the BAS maps are available at:
www.census.gov/programs-surveys/bas/geographies.html

For more information, or to request additional maps, please email geo.bas@census.gov, call 1-800-972-5651, or visit www.census.gov/programs-surveys/bas.html.

United States Census Bureau

GOVERNMENTAL UNIT REFERENCE MAP (2020): Lawrence County, SD

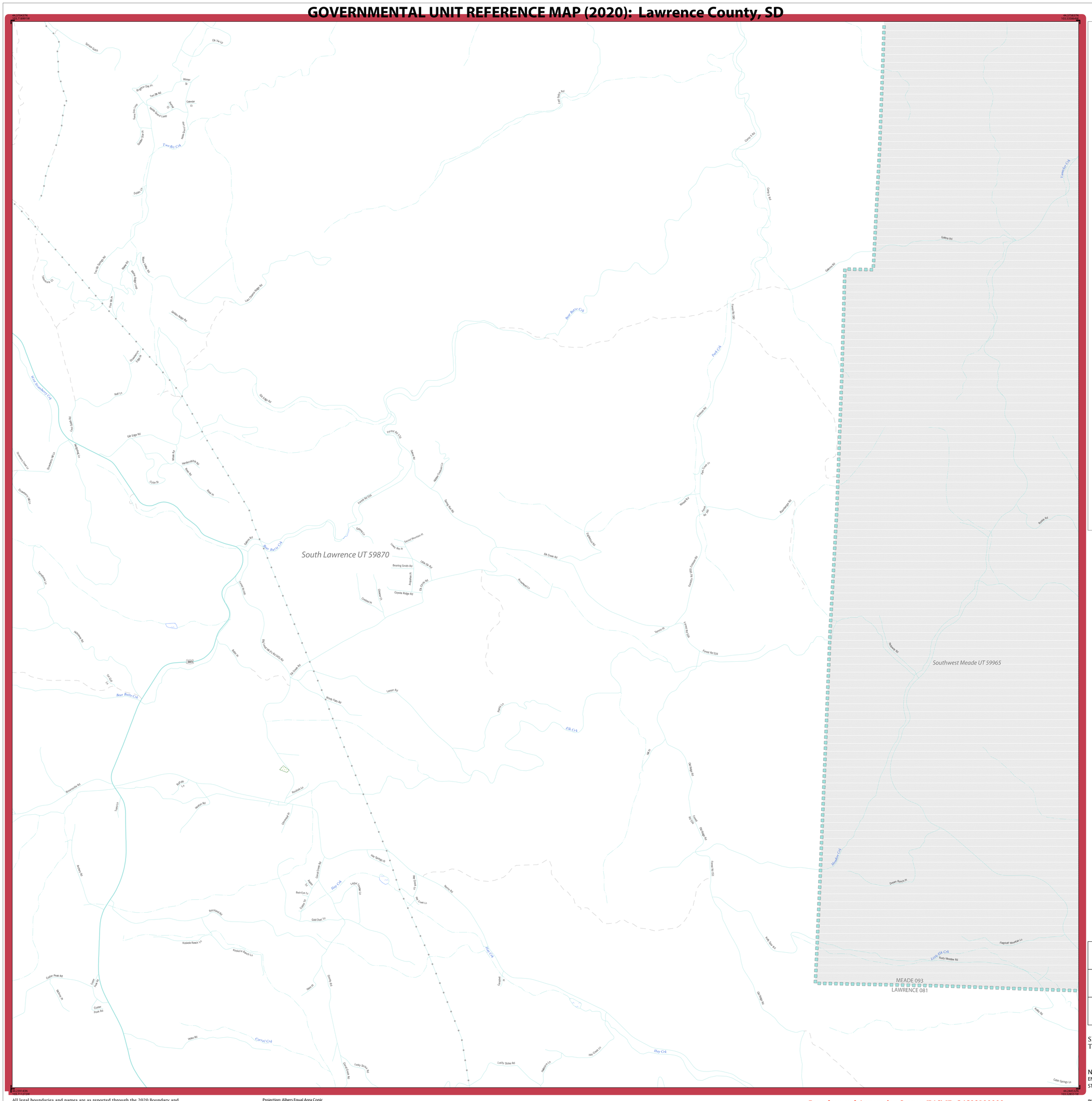
South Lawrence UT 59870
Southwest Meade UT 59965
MEADE 093
LAWRENCE 081
Bear Butte Crk
Two Bit Crk
Elk Crk
Hay Crk
Corral Crk
Little Elk Crk
Meadow Crk
Lawrence Crk
Spring Creek
Bear Butte Crk
Elk Creek Rd
Forest Rd 534
Forest Rd 535
Forest Rd 534
Forest Rd 535
Forest Rd 534
Forest Rd 535

GOVERNMENTAL UNIT REFERENCE MAP (2020): Lawrence County, SD

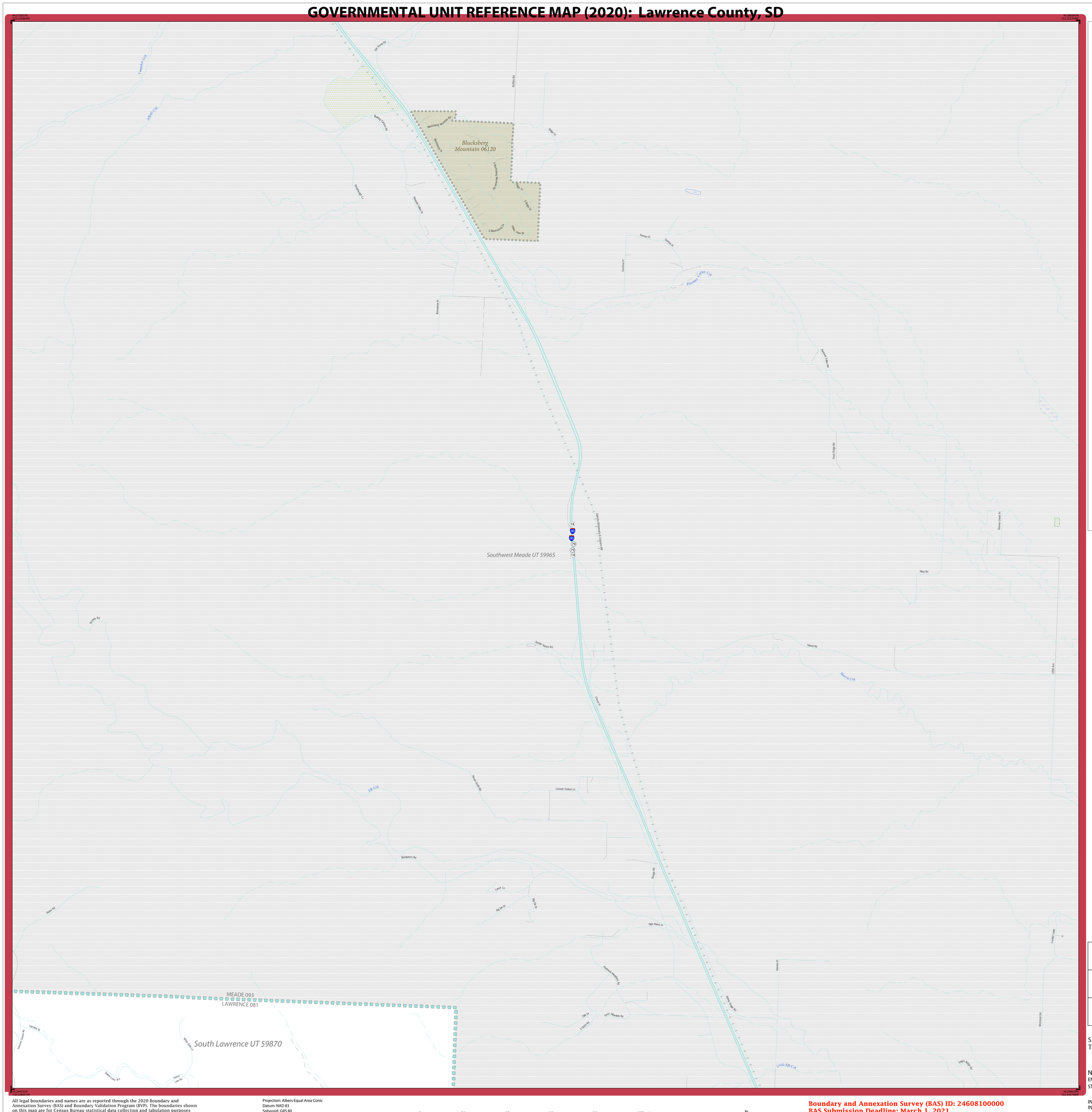

LEGEND

SYMBOL DESCRIPTION	SYMBOL	LABEL STYLE
Federal American Indian Reservation		L'ANSE RESERVATION (TA 1880)
Off-Reservation Trust Land		T1880
American Indian Tribal Subdivision		SHONTO (620)
Alaska Native Regional Corporation (ANRC)		*NANA ANRC 52120*
State (or statistically equivalent entity)		NEW YORK 36
County (or statistically equivalent entity)		ERIE 029
Minor Civil Division (MCD)[1]		Lee town 41460
Census County Division (CCD)[2]		*Jemez CCD 91650*
Consolidated City		MILFORD 47500
Incorporated Place[3]		Davis 18100
Census Designated Place (CDP)[2]		*Cochiti 16560*

DESCRIPTION	SYMBOL
Interstate	5
U.S. Highway	2
State Highway	4
Other Road	Marsh Ln
Cul-de-sac	
Circle	
Geographic Offset or Corridor	
4WD Trail, Stairway, Alley, Walkway, or Ferry	
Railroad	Southern RR
Pipeline or Power Line	
Ridge or Fence	
Property Line or Nonvisible Boundary	
Perennial Stream	Tumbling Cr
Intermittent Stream	Piney Cr
Mountain Peak or Hill	Mt. Baker

DESCRIPTION	SYMBOL
Water Body	Pleasant Lake
Swamp or Marsh	Okefenokee Swamp
Glacier	Bering Glacier
Airport, Airfield, or Helicopter Landing Pad	Dónárd Airport
College or University	Coll/Univ
Military	Fort Belvoir
Prison or Juvenile Detention Center	P/JDC
Cemetery	Powell Cmtry
Golf Course	Pinehurst GlfCrs
National Park or Forest	Yosemite NP
Other Park	St Francis Park
Outside Subject Area	
Inset Area	A1

Where state, county, and/or MCD/CCD boundaries coincide, the map shows the boundary symbol for only the highest-ranking of these boundaries. Where American Indian reservation and American Indian tribal subdivision boundaries coincide, the map shows only the American Indian reservation boundaries.

Entity names are followed by either their FIPS code or census code; parentheses indicate a census code.

1 'MCD" indicates a false MCD. These are for Census Bureau use only.

2 The CCD and CDP boundaries represent statistical entities only and are not updated through the BAS.

3 Incorporated place name color corresponds to the incorporated place fill color.

Due to space limitations, some road names, along with other feature and geography names on the map, may not be shown.

The Census Bureau stores primary and alternate road names, but only primary road names are used to label the roads on these maps.

Key to Adjacent Sheets

6		
9	10	
13	14	

Sheet Location within Entity

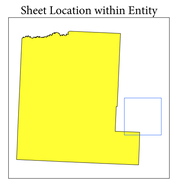

Sheet 10 of 14 PARENT sheets
Total Sheets: 16 (Index 1; Parent 14; Inset 1)

NAME: Lawrence County (081)
ENTITY TYPE: County or statistically equivalent entity
ST: South Dakota (46)

INDEX OR PARENT SHEET #: 010
INSET SHEET #: 000000

2020 COUNTY REF MAP (PARENT)

5340246081000000010000000

All legal boundaries and names are as reported through the 2020 Boundary and Annexation Survey (BAS) and Boundary Validation Program (BVP). The boundaries shown on this map are for Census Bureau statistical data collection and tabulation purposes only; their depiction and designation for statistical purposes does not constitute a determination of jurisdictional authority or rights of ownership or entitlement.

Data Source: U.S. Census Bureau's MAF/TIGER database (TAB20), November 2020
Created by Geography Division: December 09, 2020

U.S. DEPARTMENT OF COMMERCE U.S. Census Bureau

Projection: Albers Equal Area Conic
Datum: NAD 83
Spheroid: GRS 80
1st Standard Parallel: 43 03 20
2nd Standard Parallel: 45 21 35
Central Meridian: -100 14 55
Latitude of Projection's Origin: 42 28 46
False Easting: 0
False Northing: 0

0 0.6 1.2 1.8 2.4 3 Kilometers
0 0.4 0.8 1.2 1.6 2 Miles
The plotted map scale is 1:20,000

N W E S

Boundary and Annexation Survey (BAS) ID: 24608100000
BAS Submission Deadline: March 1, 2021

PDF versions of the BAS maps are available at:
www.census.gov/programs-surveys/bas/geographies.html

For more information, or to request additional maps, please email geo.bas@census.gov, call 1-800-972-5651, or visit www.census.gov/programs-surveys/bas.html.

GOVERNMENTAL UNIT REFERENCE MAP (2020): Lawrence County, SD

Sundance CCD 93190
Newcastle CCD 92255
South Lawrence UT 59870
West Pennington UT 70475
CROOK 011
LAWRENCE 081
WESTON 045
WYOMING 56
SOUTH DAKOTA 46
PENNINGTON 103
Little Spearfish Crk
Spearfish Crk
Cold Spring Crk
Castle Crk
Cold Crk
S Fork Rapid Crk
Rapid Creek Rd
Lost Canyon Rd
Mallory Rd
Lost Meadows Rd
Cole Rd
Lard Rd
Ranch Rd
Deerfield Rd
Co Rd 268
Co Rd 233
Co Rd 233.20
Co Rd 233.25
Co Rd 233.30
Co Rd 233.35
Co Rd 233.40
Co Rd 233.45
Co Rd 233.50
Co Rd 233.55
Co Rd 233.60
Co Rd 233.65
Co Rd 233.70
Co Rd 233.75
Co Rd 233.80
Co Rd 233.85
Co Rd 233.90
Co Rd 233.95
Co Rd 234
Co Rd 234.5
Co Rd 234.10
Co Rd 234.15
Co Rd 234.20
Co Rd 234.25
Co Rd 234.30
Co Rd 234.35
Co Rd 234.40
Co Rd 234.45
Co Rd 234.50
Co Rd 234.55
Co Rd 234.60
Co Rd 234.65
Co Rd 234.70
Co Rd 234.75
Co Rd 234.80
Co Rd 234.85
Co Rd 234.90
Co Rd 234.95
Co Rd 235
Co Rd 235.5
Co Rd 235.10
Co Rd 235.15
Co Rd 235.20
Co Rd 235.25
Co Rd 235.30
Co Rd 235.35
Co Rd 235.40
Co Rd 235.45
Co Rd 235.50
Co Rd 235.55
Co Rd 235.60
Co Rd 235.65
Co Rd 235.70
Co Rd 235.75
Co Rd 235.80
Co Rd 235.85
Co Rd 235.90
Co Rd 235.95
Co Rd 236
Co Rd 236.5
Co Rd 236.10
Co Rd 236.15
Co Rd 236.20
Co Rd 236.25
Co Rd 236.30
Co Rd 236.35
Co Rd 236.40
Co Rd 236.45
Co Rd 236.50
Co Rd 236.55
Co Rd 236.60
Co Rd 236.65
Co Rd 236.70
Co Rd 236.75
Co Rd 236.80
Co Rd 236.85
Co Rd 236.90
Co Rd 236.95
Co Rd 237
Co Rd 237.5
Co Rd 237.10
Co Rd 237.15
Co Rd 237.20
Co Rd 237.25
Co Rd 237.30
Co Rd 237.35
Co Rd 237.40
Co Rd 237.45
Co Rd 237.50
Co Rd 237.55
Co Rd 237.60
Co Rd 237.65
Co Rd 237.70
Co Rd 237.75
Co Rd 237.80
Co Rd 237.85
Co Rd 237.90
Co Rd 237.95
Co Rd 238
Co Rd 238.5
Co Rd 238.10
Co Rd 238.15
Co Rd 238.20
Co Rd 238.25
Co Rd 238.30
Co Rd 238.35
Co Rd 238.40
Co Rd 238.45
Co Rd 238.50
Co Rd 238.55
Co Rd 238.60
Co Rd 238.65
Co Rd 238.70
Co Rd 238.75
Co Rd 238.80
Co Rd 238.85
Co Rd 238.90
Co Rd 238.95
Co Rd 239
Co Rd 239.5
Co Rd 239.10
Co Rd 239.15
Co Rd 239.20
Co Rd 239.25
Co Rd 239.30
Co Rd 239.35
Co Rd 239.40
Co Rd 239.45
Co Rd 239.50
Co Rd 239.55
Co Rd 239.60
Co Rd 239.65
Co Rd 239.70
Co Rd 239.75
Co Rd 239.80
Co Rd 239.85
Co Rd 239.90
Co Rd 239.95
Co Rd 240
Co Rd 240.5
Co Rd 240.10
Co Rd 240.15
Co Rd 240.20
Co Rd 240.25
Co Rd 240.30
Co Rd 240.35
Co Rd 240.40
Co Rd 240.45
Co Rd 240.50
Co Rd 240.55
Co Rd 240.60
Co Rd 240.65
Co Rd 240.70
Co Rd 240.75
Co Rd 240.80
Co Rd 240.85
Co Rd 240.90
Co Rd 240.95
Co Rd 241
Co Rd 241.5
Co Rd 241.10
Co Rd 241.15
Co Rd 241.20
Co Rd 241.25
Co Rd 241.30
Co Rd 241.35
Co Rd 241.40
Co Rd 241.45
Co Rd 241.50
Co Rd 241.55
Co Rd 241.60
Co Rd 241.65
Co Rd 241.70
Co Rd 241.75
Co Rd 241.80
Co Rd 241.85
Co Rd 241.90
Co Rd 241.95
Co Rd 242
Co Rd 242.5
Co Rd 242.10
Co Rd 242.15
Co Rd 242.20
Co Rd 242.25
Co Rd 242.30
Co Rd 242.35
Co Rd 242.40
Co Rd 242.45
Co Rd 242.50
Co Rd 242.55
Co Rd 242.60
Co Rd 242.65
Co Rd 242.70
Co Rd 242.75
Co Rd 242.80
Co Rd 242.85
Co Rd 242.90
Co Rd 242.95
Co Rd 243
Co Rd 243.5
Co Rd 243.10
Co Rd 243.15
Co Rd 243.20
Co Rd 243.25
Co Rd 243.30
Co Rd 243.35
Co Rd 243.40
Co Rd 243.45
Co Rd 243.50
Co Rd 243.55
Co Rd 243.60
Co Rd 243.65
Co Rd 243.70
Co Rd 243.75
Co Rd 243.80
Co Rd 243.85
Co Rd 243.90
Co Rd 243.95
Co Rd 244
Co Rd 244.5
Co Rd 244.10
Co Rd 244.15
Co Rd 244.20
Co Rd 244.25
Co Rd 244.30
Co Rd 244.35
Co Rd 244.40
Co Rd 244.45
Co Rd 244.50
Co Rd 244.55
Co Rd 244.60
Co Rd 244.65
Co Rd 244.70
Co Rd 244.75
Co Rd 244.80
Co Rd 244.85
Co Rd 244.90
Co Rd 244.95
Co Rd 245
Co Rd 245.5
Co Rd 245.10
Co Rd 245.15
Co Rd 245.20
Co Rd 245.25
Co Rd 245.30
Co Rd 245.35
Co Rd 245.40
Co Rd 245.45
Co Rd 245.50
Co Rd 245.55
Co Rd 245.60
Co Rd 245.65
Co Rd 245.70
Co Rd 245.75
Co Rd 245.80
Co Rd 245.85
Co Rd 245.90
Co Rd 245.95
Co Rd 246
Co Rd 246.5
Co Rd 246.10
Co Rd 246.15
Co Rd 246.20
Co Rd 246.25
Co Rd 246.30
Co Rd 246.35
Co Rd 246.40
Co Rd 246.45
Co Rd 246.50
Co Rd 246.55
Co Rd 246.60
Co Rd 246.65
Co Rd 246.70
Co Rd 246.75
Co Rd 246.80
Co Rd 246.85
Co Rd 246.90
Co Rd 246.95
Co Rd 247
Co Rd 247.5
Co Rd 247.10
Co Rd 247.15
Co Rd 247.20
Co Rd 247.25
Co Rd 247.30
Co Rd 247.35
Co Rd 247.40
Co Rd 247.45
Co Rd 247.50
Co Rd 247.55
Co Rd 247.60
Co Rd 247.65
Co Rd 247.70
Co Rd 247.75
Co Rd 247.80
Co Rd 247.85
Co Rd 247.90
Co Rd 247.95
Co Rd 248
Co Rd 248.5
Co Rd 248.10
Co Rd 248.15
Co Rd 248.20
Co Rd 248.25
Co Rd 248.30
Co Rd 248.35
Co Rd 248.40
Co Rd 248.45
Co Rd 248.50
Co Rd 248.55
Co Rd 248.60
Co Rd 248.65
Co Rd 248.70
Co Rd 248.75
Co Rd 248.80
Co Rd 248.85
Co Rd 248.90
Co Rd 248.95
Co Rd 249
Co Rd 249.5
Co Rd 249.10
Co Rd 249.15
Co Rd 249.20
Co Rd 249.25
Co Rd 249.30
Co Rd 249.35
Co Rd 249.40
Co Rd 249.45
Co Rd 249.50
Co Rd 249.55
Co Rd 249.60
Co Rd 249.65
Co Rd 249.70
Co Rd 249.75
Co Rd 249.80
Co Rd 249.85
Co Rd 249.90
Co Rd 249.95
Co Rd 250
Co Rd 250.5
Co Rd 250.10
Co Rd 250.15
Co Rd 250.20
Co Rd 250.25
Co Rd 250.30
Co Rd 250.35
Co Rd 250.40
Co Rd 250.45
Co Rd 250.50
Co Rd 250.55
Co Rd 250.60
Co Rd 250.65
Co Rd 250.70
Co Rd 250.75
Co Rd 250.80
Co Rd 250.85
Co Rd 250.90
Co Rd 250.95
Co Rd 251
Co Rd 251.5
Co Rd 251.10
Co Rd 251.15
Co Rd 251.20
Co Rd 251.25
Co Rd 251.30
Co Rd 251.35
Co Rd 251.40
Co Rd 251.45
Co Rd 251.50
Co Rd 251.55
Co Rd 251.60
Co Rd 251.65
Co Rd 251.70
Co Rd 251.75
Co Rd 251.80
Co Rd 251.85
Co Rd 251.90
Co Rd 251.95
Co Rd 252
Co Rd 252.5
Co Rd 252.10
Co Rd 252.15
Co Rd 252.20
Co Rd 252.25
Co Rd 252.30
Co Rd 252.35
Co Rd 252.40
Co Rd 252.45
Co Rd 252.50
Co Rd 252.55
Co Rd 252.60
Co Rd 252.65
Co Rd 252.70
Co Rd 252.75
Co Rd 252.80
Co Rd 252.85
Co Rd 252.90
Co Rd 252.95
Co Rd 253
Co Rd 253.5
Co Rd 253.10
Co Rd 253.15
Co Rd 253.20
Co Rd 253.25
Co Rd 253.30
Co Rd 253.35
Co Rd 253.40
Co Rd 253.45
Co Rd 253.50
Co Rd 253.55
Co Rd 253.60
Co Rd 253.65
Co Rd 253.70
Co Rd 253.75
Co Rd 253.80
Co Rd 253.85
Co Rd 253.90
Co Rd 253.95
Co Rd 254
Co Rd 254.5
Co Rd 254.10
Co Rd 254.15
Co Rd 254.20
Co Rd 254.25
Co Rd 254.30
Co Rd 254.35
Co Rd 254.40
Co Rd 254.45
Co Rd 254.50
Co Rd 254.55
Co Rd 254.60
Co Rd 254.65
Co Rd 254.70
Co Rd 254.75
Co Rd 254.80
Co Rd 254.85
Co Rd 254.90
Co Rd 254.95
Co Rd 255
Co Rd 255.5
Co Rd 255.10
Co Rd 255.15
Co Rd 255.20
Co Rd 255.25
Co Rd 255.30
Co Rd 255.35
Co Rd 255.40
Co Rd 255.45
Co Rd 255.50
Co Rd 255.55
Co Rd 255.60
Co Rd 255.65
Co Rd 255.70
Co Rd 255.75
Co Rd 255.80
Co Rd 255.85
Co Rd 255.90
Co Rd 255.95
Co Rd 256
Co Rd 256.5
Co Rd 256.10
Co Rd 256.15
Co Rd 256.20
Co Rd 256.25
Co Rd 256.30
Co Rd 256.35
Co Rd 256.40
Co Rd 256.45
Co Rd 256.50
Co Rd 256.55
Co Rd 256.60
Co Rd 256.65
Co Rd 256.70
Co Rd 256.75
Co Rd 256.80
Co Rd 256.85
Co Rd 256.90
Co Rd 256.95
Co Rd 257
Co Rd 257.5
Co Rd 257.10
Co Rd 257.15
Co Rd 257.20
Co Rd 257.25
Co Rd 257.30
Co Rd 257.35
Co Rd 257.40
Co Rd 257.45
Co Rd 257.50
Co Rd 257.55
Co Rd 257.60
Co Rd 257.65
Co Rd 257.70
Co Rd 257.75
Co Rd 257.80
Co Rd 257.85
Co Rd 257.90
Co Rd 257.95
Co Rd 258
Co Rd 258.5
Co Rd 258.10
Co Rd 258.15
Co Rd 258.20
Co Rd 258.25
Co Rd 258.30
Co Rd 258.35
Co Rd 258.40
Co Rd 258.45
Co Rd 258.50
Co Rd 258.55
Co Rd 258.60
Co Rd 258.65
Co Rd 258.70
Co Rd 258.75
Co Rd 258.80
Co Rd 258.85
Co Rd 258.90
Co Rd 258.95
Co Rd 259
Co Rd 259.5
Co Rd 259.10
Co Rd 259.15
Co Rd 259.20
Co Rd 259.25
Co Rd 259.30
Co Rd 259.35
Co Rd 259.40
Co Rd 259.45
Co Rd 259.50
Co Rd 259.55
Co Rd 259.60
Co Rd 259.65
Co Rd 259.70
Co Rd 259.75
Co Rd 259.80
Co Rd 259.85
Co Rd 259.90
Co Rd 259.95
Co Rd 260
Co Rd 260.5
Co Rd 260.10
Co Rd 260.15
Co Rd 260.20
Co Rd 260.25
Co Rd 260.30
Co Rd 260.35
Co Rd 260.40
Co Rd 260.45
Co Rd 260.50
Co Rd 260.55
Co Rd 260.60
Co Rd 260.65
Co Rd 260.70
Co Rd 260.75
Co Rd 260.80
Co Rd 260.85
Co Rd 260.90
Co Rd 260.95
Co Rd 261
Co Rd 261.5
Co Rd 261.10
Co Rd 261.15
Co Rd 261.20
Co Rd 261.25
Co Rd 261.30
Co Rd 261.35
Co Rd 261.40
Co Rd 261.45
Co Rd 261.50
Co Rd 261.55
Co Rd 261.60
Co Rd 261.65
Co Rd 261.70
Co Rd 261.75
Co Rd 261.80
Co Rd 261.85
Co Rd 261.90
Co Rd 261.95
Co Rd 262
Co Rd 262.5
Co Rd 262.10
Co Rd 262.15
Co Rd 262.20
Co Rd 262.25
Co Rd 262.30
Co Rd 262.35
Co Rd 262.40
Co Rd 262.45
Co Rd 262.50
Co Rd 262.55
Co Rd 262.60
Co Rd 262.65
Co Rd 262.70
Co Rd 262.75
Co Rd 262.80
Co Rd 262.85
Co Rd 262.90
Co Rd 262.95
Co Rd 263
Co Rd 263.5
Co Rd 263.10
Co Rd 263.15
Co Rd 263.20
Co Rd 263.25
Co Rd 263.30
Co Rd 263.35
Co Rd 263.40
Co Rd 263.45
Co Rd 263.50
Co Rd 263.55
Co Rd 263.60
Co Rd 263.65
Co Rd 263.70
Co Rd 263.75
Co Rd 263.80
Co Rd 263.85
Co Rd 263.90
Co Rd 263.95
Co Rd 264
Co Rd 264.5
Co Rd 264.10
Co Rd 264.15
Co Rd 264.20
Co Rd 264.25
Co Rd 264.30
Co Rd 264.35
Co Rd 264.40
Co Rd 264.45
Co Rd 264.50
Co Rd 264.55
Co Rd 264.60
Co Rd 264.65
Co Rd 264.70
Co Rd 264.75
Co Rd 264.80
Co Rd 264.85
Co Rd 264.90
Co Rd 264.95
Co Rd 265
Co Rd 265.5
Co Rd 265.10
Co Rd 265.15
Co Rd 265.20
Co Rd 265.25
Co Rd 265.30
Co Rd 265.35
Co Rd 265.40
Co Rd 265.45
Co Rd 265.50
Co Rd 265.55
Co Rd 265.60
Co Rd 265.65
Co Rd 265.70
Co Rd 265.75
Co Rd 265.80
Co Rd 265.85
Co Rd 265.90
Co Rd 265.95
Co Rd 266
Co Rd 266.5
Co Rd 266.10
Co Rd 266.15
Co Rd 266.20
Co Rd 266.25
Co Rd 266.30
Co Rd 266.35
Co Rd 266.40
Co Rd 266.45
Co Rd 266.50
Co Rd 266.55
Co Rd 266.60
Co Rd 266.65
Co Rd 266.70
Co Rd 266.75
Co Rd 266.80
Co Rd 266.85
Co Rd 266.90
Co Rd 266.95
Co Rd 267
Co Rd 267.5
Co Rd 267.10
Co Rd 267.15
Co Rd 267.20
Co Rd 267.25
Co Rd 267.30
Co Rd 267.35
Co Rd 267.40
Co Rd 267.45
Co Rd 267.50
Co Rd 267.55
Co Rd 267.60
Co Rd 267.65
Co Rd 267.70
Co Rd 267.75
Co Rd 267.80
Co Rd 267.85
Co Rd 267.90
Co Rd 267.95
Co Rd 268
Co Rd 268.5
Co Rd 268.10
Co Rd 268.15
Co Rd 268.20
Co Rd 268.25
Co Rd 268.30
Co Rd 268.35
Co Rd 268.40
Co Rd 268.45
Co Rd 268.50
Co Rd 268.55
Co Rd 268.60
Co Rd 268.65
Co Rd 268.70
Co Rd 268.75
Co Rd 268.80
Co Rd 268.85
Co Rd 268.90
Co Rd 268.95
Co Rd 269
Co Rd 269.5
Co Rd 269.10
Co Rd 269.15
Co Rd 269.20
Co Rd 269.25
Co Rd 269.30
Co Rd 269.35
Co Rd 269.40
Co Rd 269.45
Co Rd 269.50
Co Rd 269.55
Co Rd 269.60
Co Rd 269.65
Co Rd 269.70
Co Rd 269.75
Co Rd 269.80
Co Rd 269.85
Co Rd 269.90
Co Rd 269.95
Co Rd 270
Co Rd 270.5
Co Rd 270.10
Co Rd 270.15
Co Rd 270.20
Co Rd 270.25
Co Rd 270.30
Co Rd 270.35
Co Rd 270.40
Co Rd 270.45
Co Rd 270.50
Co Rd 270.55
Co Rd 270.60
Co Rd 270.65
Co Rd 270.70
Co Rd 270.75
Co Rd 270.80
Co Rd 270.85
Co Rd 270.90
Co Rd 270.95
Co Rd 271
Co Rd 271.5
Co Rd 271.10
Co Rd 271.15
Co Rd 271.20
Co Rd 271.25
Co Rd 271.30
Co Rd 271.35
Co Rd 271.40
Co Rd 271.45
Co Rd 271.50
Co Rd 271.55
Co Rd 271.60
Co Rd 271.65
Co Rd 271.70
Co Rd 271.75
Co Rd 271.80
Co Rd 271.85
Co Rd 271.90
Co Rd 271.95
Co Rd 272
Co Rd 272.5
Co Rd 272.10
Co Rd 272.15
Co Rd 272.20
Co Rd 272.25
Co Rd 272.30
Co Rd 272.35
Co Rd 272.40
Co Rd 272.45
Co Rd 272.50
Co Rd 272.55
Co Rd 272.60
Co Rd 272.65
Co Rd 272.70
Co Rd 272.75
Co Rd 272.80
Co Rd 272.85
Co Rd 272.90
Co Rd 272.95
Co Rd 273
Co Rd 273.5
Co Rd 273.10
Co Rd 273.15
Co Rd 273.20
Co Rd 273.25
Co Rd 273.30
Co Rd 273.35
Co Rd 273.40
Co Rd 273.45
Co Rd 273.50
Co Rd 273.55
Co Rd 273.60
Co Rd 273.65
Co Rd 273.70
Co Rd 273.75
Co Rd 273.80
Co Rd 273.85
Co Rd 273.90
Co Rd 273.95
Co Rd 274
Co Rd 274.5
Co Rd 274.10
Co Rd 274.15
Co Rd 274.20
Co Rd 274.25
Co Rd 274.30
Co Rd 274.35
Co Rd 274.40
Co Rd 274.45
Co Rd 274.50
Co Rd 274.55
Co Rd 274.60
Co Rd 274.65
Co Rd 274.70
Co Rd 274.75
Co Rd 274.80
Co Rd 274.85
Co Rd 274.90
Co Rd 274.95
Co Rd 275
Co Rd 275.5
Co Rd 275.10
Co Rd 275.15
Co Rd 275.20
Co Rd 275.25
Co Rd 275.30
Co Rd 275.35
Co Rd 275.40
Co Rd 275.45
Co Rd 275.50
Co Rd 275.55
Co Rd 275.60
Co Rd 275.65
Co Rd 275.70
Co Rd 275.75
Co Rd 275.80
Co Rd 275.85
Co Rd 275.90
Co Rd 275.95
Co Rd 276
Co Rd 276.5
Co Rd 276.10
Co Rd 276.15
Co Rd 276.20
Co Rd 276.25
Co Rd 276.30
Co Rd 276.35
Co Rd 276.40
Co Rd 276.45
Co Rd 276.50
Co Rd 276.55
Co Rd 276.60
Co Rd 276.65
Co Rd 276.70
Co Rd 276.75
Co Rd 276.80
Co Rd 276.85
Co Rd 276.90
Co Rd 276.95
Co Rd 277
Co Rd 277.5
Co Rd 277.10
Co Rd 277.15
Co Rd 277.20
Co Rd 277.25
Co Rd 277.30
Co Rd 277.35
Co Rd 277.40
Co Rd 277.45
Co Rd 277.50
Co Rd 277.55
Co Rd 277.60
Co Rd 277.65
Co Rd 277.70
Co Rd 277.75
Co Rd 277.80
Co Rd 277.85
Co Rd 277.90
Co Rd 277.95
Co Rd 278
Co Rd 278.5
Co Rd 278.10
Co Rd 278.15
Co Rd 278.20
Co Rd 278.25
Co Rd 278.30
Co Rd 278.35
Co Rd 278.40
Co Rd 278.45
Co Rd 278.50
Co Rd 278.55
Co Rd 278.60
Co Rd 278.65
Co Rd 278.70
Co Rd 278.75
Co Rd 278.80
Co Rd 278.85
Co Rd 278.90
Co Rd 278.95
Co Rd 279
Co Rd 279.5
Co Rd 279.10
Co Rd 279.15
Co Rd 279.20
Co Rd 279.25
Co Rd 279.30
Co Rd 279.35
Co Rd 279.40
Co Rd 279.45
Co Rd 279.50
Co Rd 279.55
Co Rd 279.60
Co Rd 279.65
Co Rd 279.70
Co Rd 279.75
Co Rd 279.80
Co Rd 279.85
Co Rd 279.90
Co Rd 279.95
Co Rd 280
Co Rd 280.5
Co Rd 280.10
Co Rd 280.15
Co Rd 280.20
Co Rd 280.25
Co Rd 280.30
Co Rd 280.35
Co Rd 280.40
Co Rd 280.45
Co Rd 280.50
Co Rd 280.55
Co Rd 280.60
Co Rd 280.65
Co Rd 280.70
Co Rd 280.75
Co Rd 280.80
Co Rd 280.85
Co Rd 280.90
Co Rd 280.95
Co Rd 281
Co Rd 281.5
Co Rd 281.10
Co Rd 281.15
Co Rd 281.20
Co Rd 281.25
Co Rd 281.30
Co Rd 281.35
Co Rd 281.40
Co Rd 281.45
Co Rd 281.50
Co Rd 281.55
Co Rd 281.60
Co Rd 281.65
Co Rd 281.70
Co Rd 281.75
Co Rd 281.80
Co Rd 281.85
Co Rd 281.90
Co Rd 281.95
Co Rd 282
Co Rd 282.5
Co Rd 282.10
Co Rd 282.15
Co Rd 282.20
Co Rd 282.25
Co Rd 282.30
Co Rd 282.35
Co Rd 282.40
Co Rd 282.45
Co Rd 282.50
Co Rd 282.55
Co Rd 282.60
Co Rd 282.65
Co Rd 282.70
Co Rd 282.75
Co Rd 282.80
Co Rd 282.85
Co Rd 282.90
Co Rd 282.95
Co Rd 283
Co Rd 283.5
Co Rd 283.10
Co Rd 283.15
Co Rd 283.20
Co Rd 283.25
Co Rd 283.30
Co Rd 283.35
Co Rd 283.40
Co Rd 283.45
Co Rd 283.50
Co Rd 283.55
Co Rd 283.60
Co Rd 283.65
Co Rd 283.70
Co Rd 283.75
Co Rd 283.80
Co Rd 283.85
Co Rd 283.90
Co Rd 283.95
Co Rd 284
Co Rd 284.5
Co Rd 284.10
Co Rd 284.15
Co Rd 284.20
Co Rd 284.25
Co Rd 284.30
Co Rd 284.35
Co Rd 284.40
Co Rd 284.45
Co Rd 284.50
Co Rd 284.55
Co Rd 284.60
Co Rd 284.65
Co Rd 284.70
Co Rd 284.75
Co Rd 284.80
Co Rd 284.85
Co Rd 284.90
Co Rd 284.95
Co Rd 285
Co Rd 285.5
Co Rd 285.10
Co Rd 285.15
Co Rd 285.20
Co Rd 285.25
Co Rd 285.30
Co Rd 285.35
Co Rd 285.40
Co Rd 285.45
Co Rd 285.50
Co Rd 285.55
Co Rd 285.60
Co Rd 285.65
Co Rd 285.70
Co Rd 285.75
Co Rd 285.80
Co Rd 285.85
Co Rd 285.90
Co Rd 285.95
Co Rd 286
Co Rd 286.5
Co Rd 286.10
Co Rd 286.15
Co Rd 286.20
Co Rd 286.25
Co Rd 286.30
Co Rd 286.35
Co Rd 286.40
Co Rd 286.45
Co Rd 286.50
Co Rd 286.55
Co Rd 286.60
Co Rd 286.65
Co Rd 286.70
Co Rd 286.75
Co Rd 286.80
Co Rd 286.85
Co Rd 286.90
Co Rd 286.95
Co Rd 287
Co Rd 287.5
Co Rd 287.10
Co Rd 287.15
Co Rd 287.20
Co Rd 287.25
Co Rd 287.30
Co Rd 287.35
Co Rd 287.40
Co Rd 287.45
Co Rd 287.50
Co Rd 287.55
Co Rd 287.60
Co Rd 287.65
Co Rd 287.70
Co Rd 287.75
Co Rd 287.80
Co Rd 287.85
Co Rd 287.90
Co Rd 287.95
Co Rd 288
Co Rd 288.5
Co Rd 288.10
Co Rd 288.15
Co Rd 288.20
Co Rd 288.25
Co Rd 288.30
Co Rd 288.35
Co Rd 288.40
Co Rd 288.45
Co Rd 288.50
Co Rd 288.55
Co Rd 288.60
Co Rd 288.65
Co Rd 288.70
Co Rd 288.75
Co Rd 288.80
Co Rd 288.85
Co Rd 288.90
Co Rd 288.95
Co Rd 289
Co Rd 289.5
Co Rd 289.10
Co Rd 289.15
Co Rd 289.20
Co Rd 289.25
Co Rd 289.30
Co Rd 289.35
Co Rd 289.40
Co Rd 289.45
Co Rd 289.50
Co Rd 289.55
Co Rd 289.60
Co Rd 289.65
Co Rd 289.70
Co Rd 289.75
Co Rd 289.80
Co Rd 289.85
Co Rd 289.90
Co Rd 289.95
Co Rd 290
Co Rd 290.5
Co Rd 290.10
Co Rd 290.15
Co Rd 290.20
Co Rd 290.25
Co Rd 290.30
Co Rd 290.35
Co Rd 290.40
Co Rd 290.45
Co Rd 290.50
Co Rd 290.55
Co Rd 290.60
Co Rd 290.65
Co Rd 290.70
Co Rd 290.75
Co Rd 290.80
Co Rd 290.85
Co Rd 290.90
Co Rd 290.95
Co Rd 291
Co Rd 291.5
Co Rd 291.10
Co Rd 291.15
Co Rd 291.20
Co Rd 291.25
Co Rd 291.30
Co Rd 291.35
Co Rd 291.40
Co Rd 291.45
Co Rd 291.50
Co Rd 291.55
Co Rd 291.60
Co Rd 291.65
Co Rd 291.70
Co Rd 291.75
Co Rd 291.80
Co Rd 291.85
Co Rd 291.90
Co Rd 291.95
Co Rd 292
Co Rd 292.5
Co Rd 292.10
Co Rd 292.15
Co Rd 292.20
Co Rd 292.25
Co Rd 292.30
Co Rd 292.35
Co Rd 292.40
Co Rd 292.45
Co Rd 292.50
Co Rd 292.55
Co Rd 292.60
Co Rd 292.65
Co Rd 292.70
Co Rd 292.75
Co Rd 292.80
Co Rd 292.85
Co Rd 292.90
Co Rd 292.95
Co Rd 293
Co Rd 293.5
Co Rd 293.10
Co Rd 293.15
Co Rd 293.20
Co Rd 293.25
Co Rd 293.30
Co Rd 293.35
Co Rd 293.40
Co Rd 293.45
Co Rd 293.50
Co Rd 293.55
Co Rd 293.60
Co Rd 293.65
Co Rd 293.70
Co Rd 293.75
Co Rd 293.80
Co Rd 293.85
Co Rd 293.90
Co Rd 293.95
Co Rd 294
Co Rd 294.5
Co Rd 294.10
Co Rd 294.15
Co Rd 294.20
Co Rd 294.25
Co Rd 294.30
Co Rd 294.35
Co Rd 294.40
Co Rd 294.45
Co Rd 294.50
Co Rd 294.55
Co Rd 294.60
Co Rd 294.65
Co Rd 294.70
Co Rd 294.75
Co Rd 294.80
Co Rd 294.85
Co Rd 294.90
Co Rd 294.95
Co Rd 295
Co Rd 295.5
Co Rd 295.10
Co Rd 295.15
Co Rd 295.20
Co Rd 295.25
Co Rd 295.30
Co Rd 295.35
Co Rd 295.40
Co Rd 295.45
Co Rd 295.50
Co Rd 295.55
Co Rd 295.60
Co Rd 295.65
Co Rd 295.70
Co Rd 295.75
Co Rd 295.80
Co Rd 295.85
Co Rd 295.90
Co Rd 295.95
Co Rd 296
Co Rd 296.5
Co Rd 296.10
Co Rd 296.15
Co Rd 296.20
Co Rd 296.25
Co Rd 296.30
Co Rd 296.35
Co Rd 296.40
Co Rd 296.45
Co Rd 296.50
Co Rd 296.55
Co Rd 296.60
Co Rd 296.65
Co Rd 296.70
Co Rd 296.75
Co Rd 296.80
Co Rd 296.85
Co Rd 296.90
Co Rd 296.95
Co Rd 297
Co Rd 297.5
Co Rd 297.10
Co Rd 297.15
Co Rd 297.20
Co Rd 297.25
Co Rd 297.30
Co Rd 297.35
Co Rd 297.40
Co Rd 297.45
Co Rd 297.50
Co Rd 297.55
Co Rd 297.60
Co Rd 297.65
Co Rd 297.70
Co Rd 297.75
Co Rd 297.80
Co Rd 297.85
Co Rd 297.90
Co Rd 297.95
Co Rd 298
Co Rd 298.5
Co Rd 298.10
Co Rd 298.15
Co Rd 298.20
Co Rd 298.25
Co Rd 298.30
Co Rd 298.35
Co Rd 298.40
Co Rd 298.45
Co Rd 298.50
Co Rd 298.55
Co Rd 298.60
Co Rd 298.65
Co Rd 298.70
Co Rd 298.75
Co Rd 298.80
Co Rd 298.85
Co Rd 298.90
Co Rd 298.95
Co Rd 299
Co Rd 299.5
Co Rd 299.10
Co Rd 299.15
Co Rd 299.20
Co Rd 299.25
Co Rd 299.30
Co Rd 299.35
Co Rd 299.40
Co Rd 299.45
Co Rd 299.50
Co Rd 299.55
Co Rd 299.60
Co Rd 299.65
Co Rd 299.70
Co Rd 299.75
Co Rd 299.80
Co Rd 299.85
Co Rd 299.90
Co Rd 299.95
Co Rd 300
Co Rd 300.5
Co Rd 300.10
Co Rd 300.15
Co Rd 300.20
Co Rd 300.25
Co Rd 300.30
Co Rd 300.35
Co Rd 300.40
Co Rd 300.45
Co Rd 300.50
Co Rd 300.55
Co Rd 300.60
Co Rd 300.65
Co Rd 300.70
Co Rd 300.75
Co Rd 300.80
Co Rd 300.85
Co Rd 300.90
Co Rd 300.95
Co Rd 301
Co Rd 301.5
Co Rd 301.10
Co Rd 301.15
Co Rd 301.20
Co Rd 301.25
Co Rd 301.30
Co Rd 301.35
Co Rd 301.40
Co Rd 301.45
Co Rd 301.50
Co Rd 301.55
Co Rd 301.60
Co Rd 301.65
Co Rd 301.70
Co Rd 301.75
Co Rd 301.80
Co Rd 301.85
Co Rd 301.90
Co Rd 301.95
Co Rd 302
Co Rd 302.5
Co Rd 302.10
Co Rd 302.15
Co Rd 302.20
Co Rd 302.25
Co Rd 302.30
Co Rd 302.35
Co Rd 302.40
Co Rd 302.45
Co Rd 302.50
Co Rd 302.55
Co Rd 302.60
Co Rd 302.65
Co Rd 302.70
Co Rd 302.75
Co Rd 302.80
Co Rd 302.85
Co Rd 302.90
Co Rd 302.95
Co Rd 303
Co Rd 303.5
Co Rd 303.10
Co Rd 303.15
Co Rd 303.20
Co Rd 303.25
Co Rd 303.30
Co Rd 303.35
Co Rd 303.40
Co Rd 303.45
Co Rd 303.50
Co Rd 303.55
Co Rd 303.60
Co Rd 303.65
Co Rd 303.70
Co Rd 303.75
Co Rd 303.80
Co Rd 303.85
Co Rd 303.90
Co Rd 303.95
Co Rd 304
Co Rd 304.5
Co Rd 304.10
Co Rd 304.15
Co Rd 304.20
Co Rd 304.25
Co Rd 304.30
Co Rd 304.35
Co Rd 304.40
Co Rd 304.45
Co Rd 304.50
Co Rd 304.55
Co Rd 304.60
Co Rd 304.65
Co Rd 304.70
Co Rd 304.75
Co Rd 304.80
Co Rd 304.85
Co Rd 304.90
Co Rd 304.95
Co Rd 305
Co Rd 305.5
Co Rd 305.10
Co Rd 305.15
Co Rd 305.20
Co Rd 305.25
Co Rd 305.30
Co Rd 305.35
Co Rd 305.40
Co Rd 305.45
Co Rd 305.50
Co Rd 305.55
Co Rd 305.60
Co Rd 305.65
Co Rd 305.70
Co Rd 305.75
Co Rd 305.80
Co Rd 305.85
Co Rd 305.90
Co Rd 305.95
Co Rd 306
Co Rd 306.5
Co Rd 306.10
Co Rd 306.15
Co Rd 306.20
Co Rd 306.25
Co Rd 306.30
Co Rd 306.35
Co Rd 306.40
Co Rd 306.45
Co Rd 306.50
Co Rd 306.55
Co Rd 306.60
Co Rd 306.65
Co Rd 306.70
Co Rd 306.75
Co Rd 306.80
Co Rd 306.85
Co Rd 306.90
Co Rd 306.95
Co Rd 307
Co Rd 307.5
Co Rd 307.10
Co Rd 307.15
Co Rd 307.20
Co Rd 307.25
Co Rd 307.30
Co Rd 307.35
Co Rd 307.40
Co Rd 307.45
Co Rd 307.50
Co Rd 307.55
Co Rd 307.60
Co Rd 307.65
Co Rd 307.70
Co Rd 307.75
Co Rd 307.80
Co Rd 307.85
Co Rd 307.90
Co Rd 307.95
Co Rd 308
Co Rd 308.5
Co Rd 308.10
Co Rd 308.15
Co Rd 308.20
Co Rd 308.25
Co Rd 308.30
Co Rd 308.35
Co Rd 308.40
Co Rd 308.45
Co Rd 308.50
Co Rd 308.55
Co Rd 308.60
Co Rd 308.65
Co Rd 308.70
Co Rd 308.75
Co Rd 308.80
Co Rd 308.85
Co Rd 308.90
Co Rd 308.95
Co Rd 309
Co Rd 309.5
Co Rd 309.10
Co Rd 309.15
Co Rd 309.20
Co Rd 309.25
Co Rd 309.30
Co Rd 309.35
Co Rd 309.40
Co Rd 309.45
Co Rd 309.50
Co Rd 309.55
Co Rd 309.60
Co Rd 309.65
Co Rd 309.70
Co Rd 309.75
Co Rd 309.80
Co Rd 309.85
Co Rd 309.90
Co Rd 309.95
Co Rd 310
Co Rd 310.5
Co Rd 310.10
Co Rd 310.15
Co Rd 310.20
Co Rd 310.25
Co Rd 310.30
Co Rd 310.35
Co Rd 310.40
Co Rd 310.45
Co Rd 310.50
Co Rd 310.55
Co Rd 310.60
Co Rd 310.65
Co Rd 310.70
Co Rd 310.75
Co Rd 310.80
Co Rd 310.85
Co Rd 310.90
Co Rd 310.95
Co Rd 311
Co Rd 311.5
Co Rd 311.10
Co Rd 311.15
Co Rd 311.20
Co Rd 311.25
Co Rd 311.30
Co Rd 311.35
Co Rd 311.40
Co Rd 311.45
Co Rd 311.50
Co Rd 311.55
Co Rd 311.60
Co Rd 311.65
Co Rd 311.70
Co Rd 311.75
Co Rd 311.80
Co Rd 311.85
Co Rd 311.90
Co Rd 311.95
Co Rd 312
Co Rd 312.5
Co Rd 312.10
Co Rd 312.15

GOVERNMENTAL UNIT REFERENCE MAP (2020): Lawrence County, SD



LEGEND

SYMBOL DESCRIPTION	SYMBOL	LABEL STYLE
Federal American Indian Reservation		L'ANSE RESERVATION (TA 1880)
Off-Reservation Trust Land		T1880
American Indian Tribal Subdivision		SHONTO (620)
Alaska Native Regional Corporation (ANRC)		NANA ANRC 52120
State (or statistically equivalent entity)		NEW YORK 36
County (or statistically equivalent entity)		ERIE 029
Minor Civil Division (MCD)[1]		Lee town 41460
Census County Division (CCD)[2]		Jemez CCD 91650
Consolidated City		MILFORD 47500
Incorporated Place[3]		Davis 18100
Census Designated Place (CDP)[2]		Cochiti 16560

DESCRIPTION	SYMBOL
Interstate	5
U.S. Highway	2
State Highway	4
Other Road	Marsh Ln
Cul-de-sac	
Circle	
Geographic Offset or Corridor	
4WD Trail, Stairway, Alley, Walkway, or Ferry	
Railroad	Southern RR
Pipeline or Power Line	
Ridge or Fence	
Property Line or Nonvisible Boundary	
Perennial Stream	Tumbling Cr
Intermittent Stream	Piney Cr
Mountain Peak or Hill	Mt. Boker

DESCRIPTION	SYMBOL
Water Body	Pleasant Lake
Swamp or Marsh	Okefenokee Swamp
Glacier	Bering Glacier
Airport, Airfield, or Helicopter Landing Pad	Donärd Airfield
College or University	Coll/Univ
Military	Fort Belvoir
Prison or Juvenile Detention Center	P/JDC
Cemetery	Powell Cmtry
Golf Course	Pinehurst GlfCrs
National Park or Forest	Yosemite NP
Other Park	St Francis Park
Outside Subject Area	
Inset Area	A1

Where state, county, and/or MCD/CCD boundaries coincide, the map shows the boundary symbol for only the highest-ranking of these boundaries. Where American Indian reservation and American Indian tribal subdivision boundaries coincide, the map shows only the American Indian reservation boundaries.

Entity names are followed by either their FIPS code or census code; parentheses indicate a census code.

1 'MCD*' indicates a false MCD. These are for Census Bureau use only.

2 The CCD and CDP boundaries represent statistical entities only and are not updated through the BAS.

3 Incorporated place name color corresponds to the incorporated place fill color.

Due to space limitations, some road names, along with other feature and geography names on the map, may not be shown.

The Census Bureau stores primary and alternate road names, but only primary road names are used to label the roads on these maps.

Key to Adjacent Sheets

7	8	9
11	12	13

Sheet Location within Entity

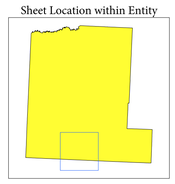

Sheet 12 of 14 PARENT sheets
Total Sheets: 16 (Index 1; Parent 14; Inset 1)

NAME: Lawrence County (081)
ENTITY TYPE: County or statistically equivalent entity
ST: South Dakota (46)

INDEX OR PARENT SHEET #: 012
INSET SHEET #: 000000

2020 COUNTY REF MAP (PARENT)

5340246081000001200000

All legal boundaries and names are as reported through the 2020 Boundary and Annexation Survey (BAS) and Boundary Validation Program (BVP). The boundaries shown on this map are for Census Bureau statistical data collection and tabulation purposes only; their depiction and designation for statistical purposes does not constitute a determination of jurisdictional authority or rights of ownership or entitlement.

Data Source: U.S. Census Bureau's MAF/TIGER database (TAB20), November 2020
Created by Geography Division: December 09, 2020

U.S. DEPARTMENT OF COMMERCE U.S. Census Bureau

Projection: Albers Equal Area Conic
Datum: NAD 83
Spheroid: GRS 80
1st Standard Parallel: 43 03 20
2nd Standard Parallel: 45 21 35
Central Meridian: -100 14 55
Latitude of Projection's Origin: 42 28 46
False Easting: 0
False Northing: 0

0 0.6 1.2 1.8 2.4 3 Kilometers
0 0.4 0.8 1.2 1.6 2 Miles
The plotted map scale is 1:20,000

N W E S

Boundary and Annexation Survey (BAS) ID: 24608100000
BAS Submission Deadline: March 1, 2021

PDF versions of the BAS maps are available at:
www.census.gov/programs-surveys/bas/geographies.html

For more information, or to request additional maps, please email geo.bas@census.gov, call 1-800-972-5651, or visit www.census.gov/programs-surveys/bas.html.

United States Census Bureau

GOVERNMENTAL UNIT REFERENCE MAP (2020): Lawrence County, SD

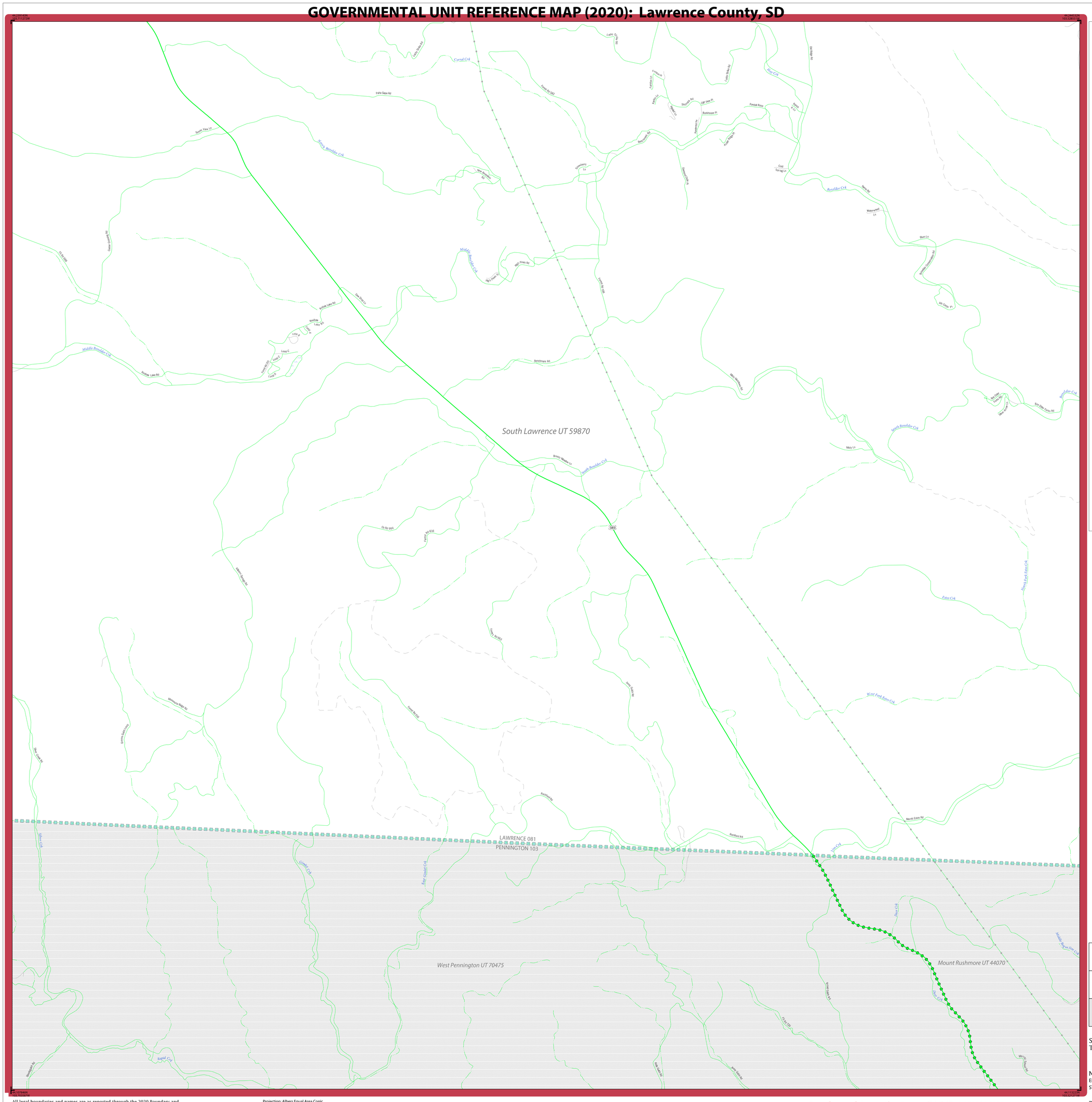

GOVERNMENTAL UNIT REFERENCE MAP (2020): Lawrence County, SD

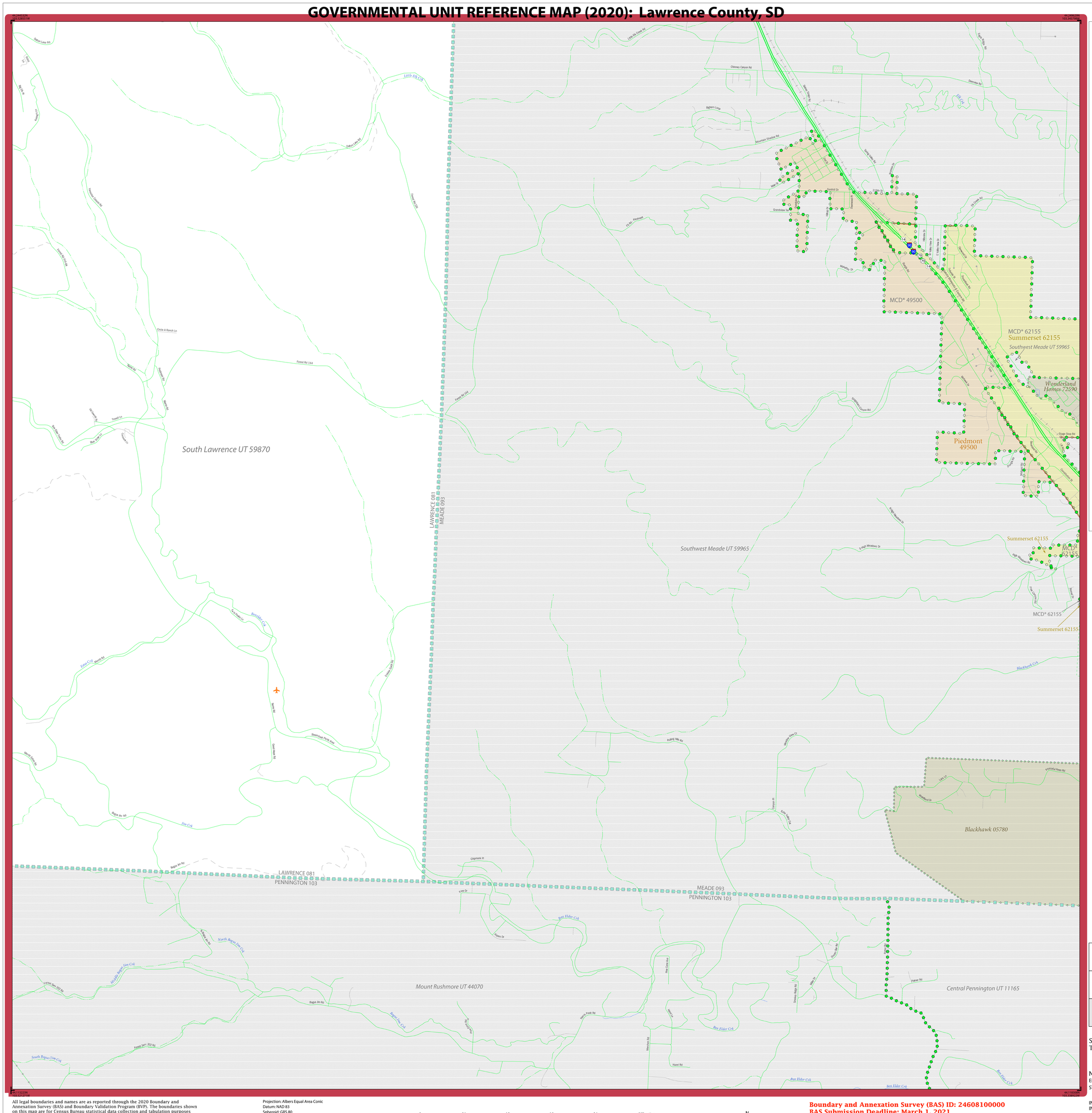

LEGEND

SYMBOL DESCRIPTION	SYMBOL	LABEL STYLE
Federal American Indian Reservation		L'ANSE RESERVATION (TA 1880)
Off-Reservation Trust Land		T1880
American Indian Tribal Subdivision		SHONTO (620)
Alaska Native Regional Corporation (ANRC)		*NANA ANRC 52120*
State (or statistically equivalent entity)		NEW YORK 36
County (or statistically equivalent entity)		ERIE 029
Minor Civil Division (MCD)[1]		Lee town 41460
Census County Division (CCD)[2]		*Jemez CCD 91650*
Consolidated City		MILFORD 47500
Incorporated Place[3]		Davis 18100
Census Designated Place (CDP)[2]		*Cochiti 16560*

DESCRIPTION	SYMBOL	DESCRIPTION	SYMBOL
Interstate	5	Water Body	Pleasant Lake
U.S. Highway	2	Swamp or Marsh	Okefenokee Swamp
State Highway	4	Glacier	Bering Glacier
Other Road	Marsh Ln	Airport, Airfield, or Helicopter Landing Pad	Donald Airport
Cul-de-sac		College or University	Coll/Univ
Circle		Military	Fort Belvoir
Geographic Offset or Corridor		Prison or Juvenile Detention Center	P/JDC
4WD Trail, Stairway, Alley, Walkway, or Ferry		Cemetery	Powell Cmtry
Railroad	Southern RR	Golf Course	Pinehurst GlfCrs
Pipeline or Power Line		National Park or Forest	Yosemite NP
Ridge or Fence		Other Park	St Francis Park
Property Line or Nonvisible Boundary		Outside Subject Area	
Perennial Stream	Tumbling Cr	Inset Area	A1
Intermittent Stream	Piney Cr		
Mountain Peak or Hill	Mt. Baker		

Where state, county, and/or MCD/CCD boundaries coincide, the map shows the boundary symbol for only the highest-ranking of these boundaries. Where American Indian reservation and American Indian tribal subdivision boundaries coincide, the map shows only the American Indian reservation boundaries.

Entity names are followed by either their FIPS code or census code; parentheses indicate a census code.

1 'MCD*' indicates a false MCD. These are for Census Bureau use only.

2 The CCD and CDP boundaries represent statistical entities only and are not updated through the BAS.

3 Incorporated place name color corresponds to the incorporated place fill color.

Due to space limitations, some road names, along with other feature and geography names on the map, may not be shown.

The Census Bureau stores primary and alternate road names, but only primary road names are used to label the roads on these maps.

Key to Adjacent Sheets

9	10	
13	14	

Sheet Location within Entity

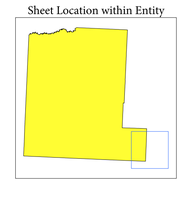

Sheet 14 of 14 PARENT sheets
Total Sheets: 16 (Index 1; Parent 14; Inset 1)

NAME: Lawrence County (081)
ENTITY TYPE: County or statistically equivalent entity
ST: South Dakota (46)

INDEX OR PARENT SHEET #: 014
INSET SHEET #: 000000

2020 COUNTY REF MAP (PARENT)

5340246081000000014000000

All legal boundaries and names are as reported through the 2020 Boundary and Annexation Survey (BAS) and Boundary Validation Program (BVP). The boundaries shown on this map are for Census Bureau statistical data collection and tabulation purposes only; their depiction and designation for statistical purposes does not constitute a determination of jurisdictional authority or rights of ownership or entitlement.

Data Source: U.S. Census Bureau's MAF/TIGER database (TAB20), November 2020
Created by Geography Division: December 09, 2020

U.S. DEPARTMENT OF COMMERCE U.S. Census Bureau

Projection: Albers Equal Area Conic
Datum: NAD 83
Spheroid: GRS 80
1st Standard Parallel: 43 03 20
2nd Standard Parallel: 45 21 35
Central Meridian: -100 14 55
Latitude of Projection's Origin: 42 28 46
False Easting: 0
False Northing: 0

0 0.6 1.2 1.8 2.4 3 Kilometers
0 0.4 0.8 1.2 1.6 2 Miles
The plotted map scale is 1:20,000

N W E S

Boundary and Annexation Survey (BAS) ID: 24608100000
BAS Submission Deadline: March 1, 2021

PDF versions of the BAS maps are available at:
www.census.gov/programs-surveys/bas/geographies.html

For more information, or to request additional maps, please email geo.bas@census.gov, call 1-800-972-5651, or visit www.census.gov/programs-surveys/bas.html.

GOVERNMENTAL UNIT REFERENCE MAP (2020): Lawrence County, SD

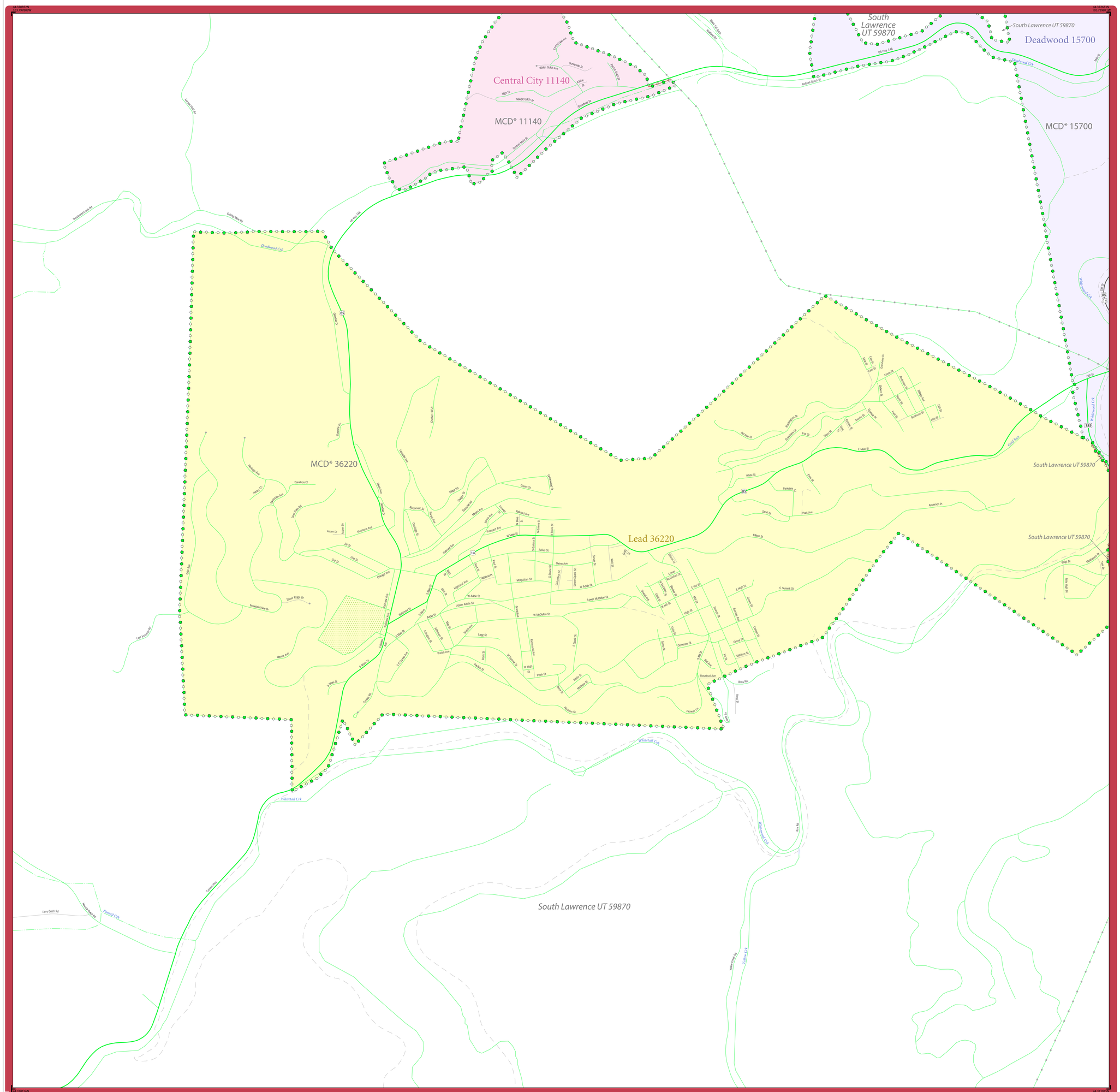
Central City 11140
MCD* 11140
South Lawrence UT 59870
Deadwood 15700
MCD* 15700
MCD* 36220
Lead 36220
Deadwood Crk
Whitetail Crk
Cold Creek
Terry Gulch Rd
Hawk Hill Rd
Flannel Crk
Yellow Crk
Kirk Rd
Ross Rd
Elkton Dr
Appenrion Pl
Mountain View Dr
Tower Ridge Dr
Last Chance Rd
Deadwood Creek Rd
Gulch Rd
Hidden Gulch Ave
Sunnyside St
High St
Swept Gulch St
Central Main St
Rabbit Gulch St
Rock Creek Rd
Hearst Rd
Mineral Point Rd
Gulch Mine Rd
US Hwy 14A
Grizzly Gulch Rd
Grizzly St
Ridge Ave
Davidson Ct
Aspen Dr
Mustangs Ave
Sky Ave
Chicago Ave
Rollinson St
Rosevelt St
Green St
Railroad Ave
Prospect Ave
W Main St
Julius St
Gwen Ave
McQuillan St
W Addie St
Upper Addie St
Lower McQuillan St
W McQuillan St
Highland Ave
Highland Pl
Lagg St
Walsh Ave
Peck St
W High St
Rosebud Ave
Ross Rd
Pioneer St
Cemetery St
Maldeen St
Grove St
Lincoln St
Cross St
Brown Ave
Sherman St
Mill St
E High St
E Summit St
Park Ave
Parkdale Ct
Sand St
E Main St
Cold River
Old Alex St
Stockton St
Tom St
Short St
Sherman St
Stone St
Grant St
Adams St
Jackson St
Lincoln St
Cedar St
Oak St
Maple St
Elm St
Ash St
Hickory St
Walnut St
Chestnut St
Pine St
Spruce St
Willow St
Birch St
Cottonwood St
Sycamore St
Hickory Ln
Cedar Ln
Pine Ln
Willow Ln
Birch Ln
Cottonwood Ln
Sycamore Ln