GOVERNMENTAL UNIT REFERENCE MAP (2020): Pennington County, SD

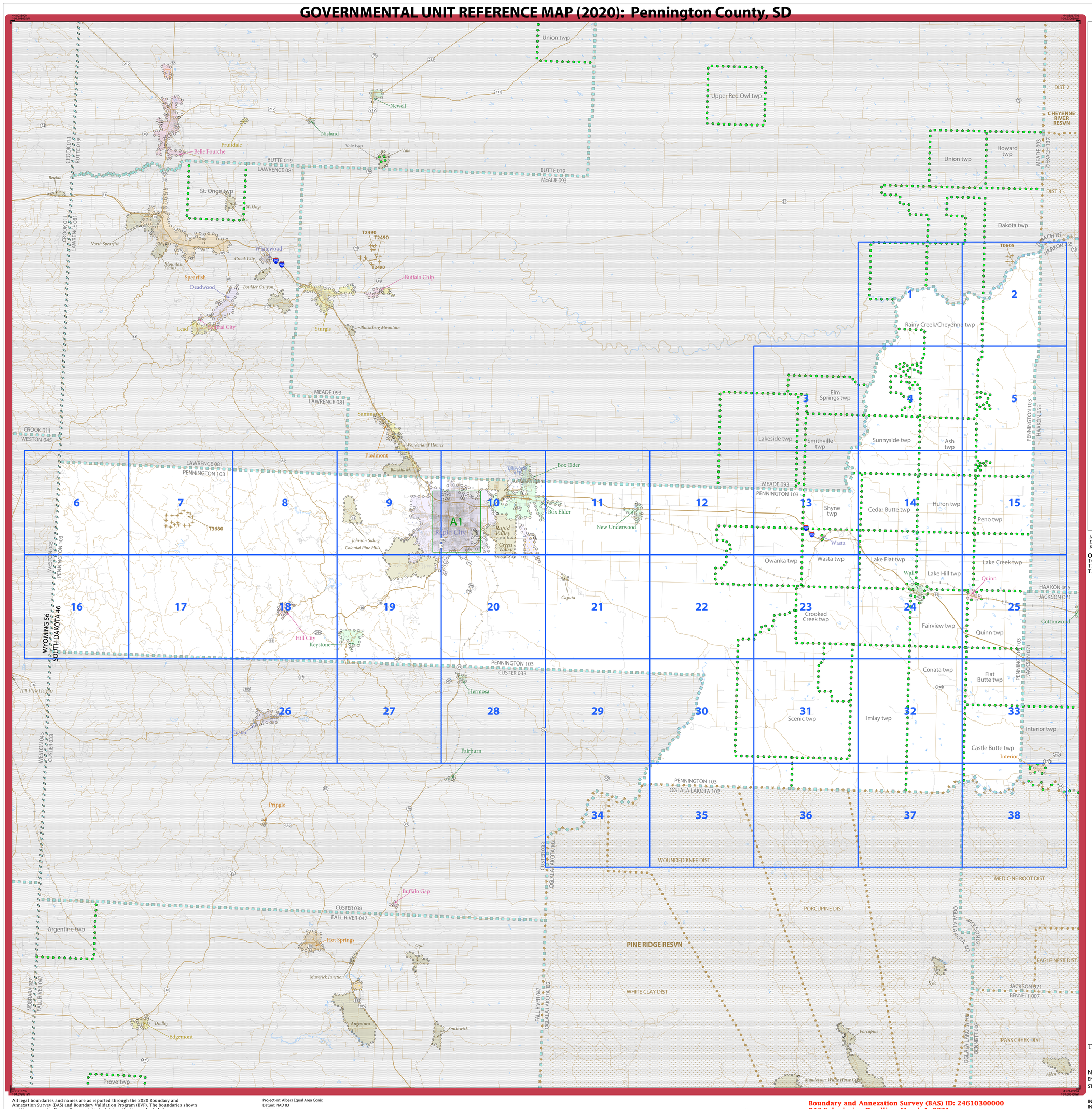

LEGEND

SYMBOL DESCRIPTION	SYMBOL	LABEL STYLE
Federal American Indian Reservation		L'ANSE RESERVATION (TA 1880)
Off-Reservation Trust Land		T1880
American Indian Tribal Subdivision		SHONTO (620)
Alaska Native Regional Corporation (ANRC)		*NANA ANRC 52120*
State (or statistically equivalent entity)		NEW YORK 36
County (or statistically equivalent entity)		ERIE 029
Minor Civil Division (MCD)[1]		Lee town 41460
Census County Division (CCD)[2]		*Jemez CCD 91650*
Consolidated City		MILFORD 47500
Incorporated Place[3]		Davis 18100
Census Designated Place (CDP)[2]		*Cochiti 16560*

DESCRIPTION	SYMBOL
Interstate	5
U.S. Highway	2
State Highway	4
Other Road	Marsh Ln
Cul-de-sac	
Circle	
Geographic Offset or Corridor	
4WD Trail, Stairway, Alley, Walkway, or Ferry	
Railroad	Southern RR
Pipeline or Power Line	
Ridge or Fence	
Property Line or Nonvisible Boundary	
Perennial Stream	*Tumbling Cr*
Intermittent Stream	*Piney Cr*
Mountain Peak or Hill	*Mt. Baker*

DESCRIPTION	SYMBOL
Water Body	*Pleasant Lake*
Swamp or Marsh	*Okefenokee Swamp*
Glacier	*Bering Glacier*
Airport, Airfield, or Helicopter Landing Pad	Dinard Airport
College or University	Coll/Univ
Military	Fort Belvoir
Prison or Juvenile Detention Center	P/JDC
Cemetery	Powell Cmtry
Golf Course	Pinehurst GlfCrs
National Park or Forest	Yosemite NP
Other Park	St Francis Park
Outside Subject Area	
Inset Area	A1

Where state, county, and/or MCD/CCD boundaries coincide, the map shows the boundary symbol for only the highest-ranking of these boundaries. Where American Indian reservation and American Indian tribal subdivision boundaries coincide, the map shows only the American Indian reservation boundaries.

Entity names are followed by either their FIPS code or census code; parentheses indicate a census code.

1 'MCD" indicates a false MCD. These are for Census Bureau use only.

2 The CCD and CDP boundaries represent statistical entities only and are not updated through the BAS.

3 Incorporated place name color corresponds to the incorporated place fill color.

Due to space limitations, some road names, along with other feature and geography names on the map, may not be shown.

The Census Bureau stores primary and alternate road names, but only primary road names are used to label the roads on these maps.

Note: This index map sheet provides the map sheet configuration in relation to the subject entity. Due to scale limitations, map content may be simplified. Refer to parent and/or inset map sheets for detailed map content.

OFF-RESERVATION TRUST LAND NAMES

T0605 Cheyenne River
T2490 Northern Cheyenne
T3680 Shakopee Mdewakanton Sioux

Total Sheets: 40 (Index 1; Parent 38; Inset 1)

NAME: Pennington County (103)
ENTITY TYPE: County or statistically equivalent entity
ST: South Dakota (46)

INDEX OR PARENT SHEET #: 000
INSET SHEET #: 000000

2020 COUNTY REF MAP (INDEX)

5340246103000000000000

All legal boundaries and names are as reported through the 2020 Boundary and Annexation Survey (BAS) and Boundary Validation Program (BVP). The boundaries shown on this map are for Census Bureau statistical data collection and tabulation purposes only; their depiction and designation for statistical purposes does not constitute a determination of jurisdictional authority or rights of ownership or entitlement.

Data Source: U.S. Census Bureau's MAF/TIGER database (TAB20), November 2020
Created by Geography Division: December 09, 2020

U.S. DEPARTMENT OF COMMERCE U.S. Census Bureau

Projection: Albers Equal Area Conic
Datum: NAD 83
Spheroid: GRS 80
1st Standard Parallel: 43 03 20
2nd Standard Parallel: 45 21 35
Central Meridian: -100 14 55
Latitude of Projection's Origin: 42 28 46
False Easting: 0
False Northing: 0

0 7 14 21 28 35 Kilometers
0 4 8 12 16 20 Miles
The plotted map scale is 1:245,640

N W E S

Boundary and Annexation Survey (BAS) ID: 24610300000
BAS Submission Deadline: March 1, 2021

PDF versions of the BAS maps are available at: www.census.gov/programs-surveys/bas/geographies.html

For more information, or to request additional maps, please email geo.bas@census.gov, call 1-800-972-5651, or visit www.census.gov/programs-surveys/bas.html.

United States Census Bureau

GOVERNMENTAL UNIT REFERENCE MAP (2020): Pennington County, SD

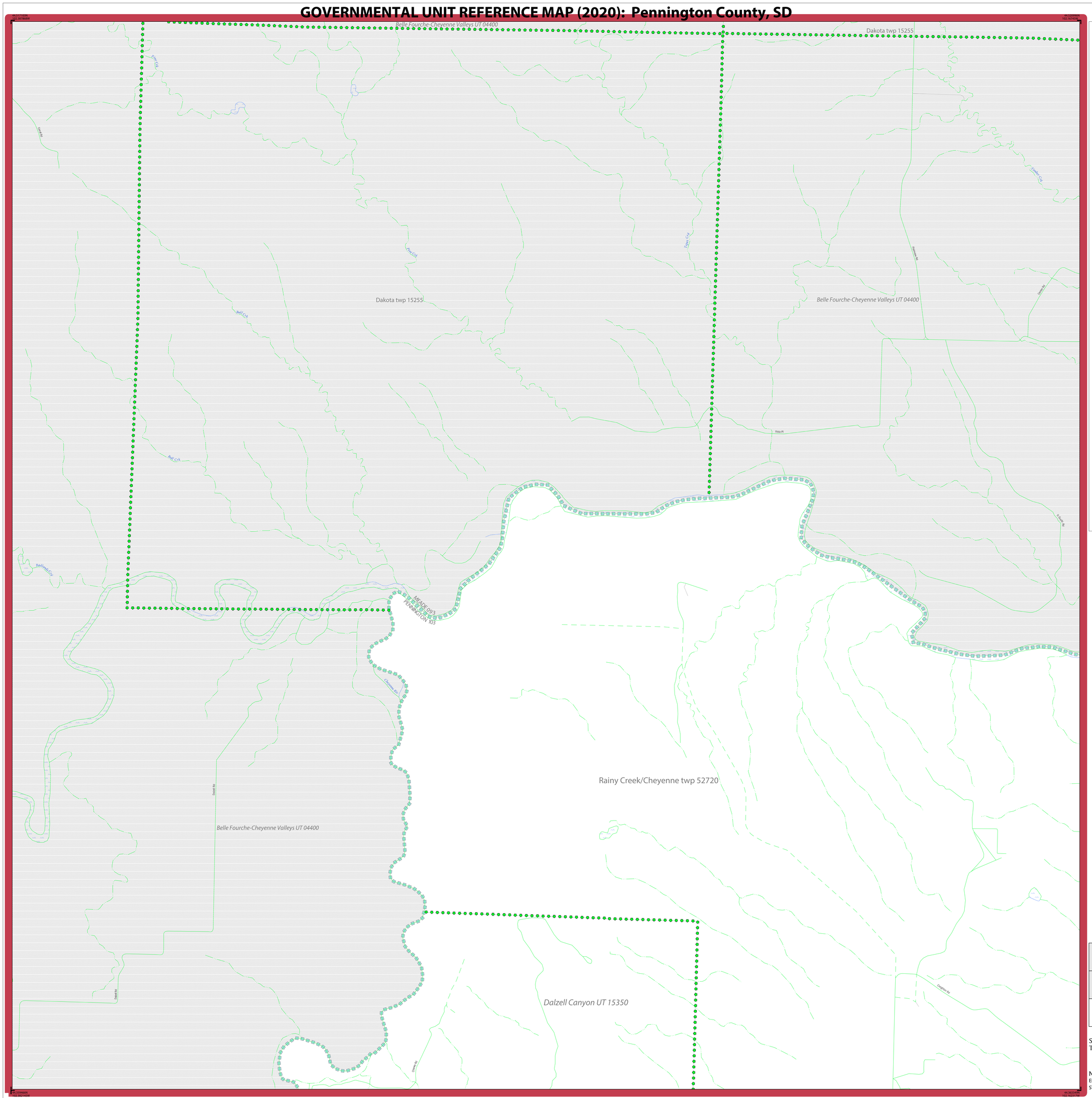

LEGEND

SYMBOL DESCRIPTION	SYMBOL	LABEL STYLE
Federal American Indian Reservation		L'ANSE RESERVATION (TA 1880)
Off-Reservation Trust Land		T1880
American Indian Tribal Subdivision		SHONTO (620)
Alaska Native Regional Corporation (ANRC)		NANA ANRC 52120
State (or statistically equivalent entity)		NEW YORK 36
County (or statistically equivalent entity)		ERIE 029
Minor Civil Division (MCD)[1]		Lee town 41460
Census County Division (CCD)[2]		Jemez CCD 91650
Consolidated City		MILFORD 47500
Incorporated Place[3]		Davis 18100
Census Designated Place (CDP)[2]		Cochiti 16560

DESCRIPTION	SYMBOL
Interstate	5
U.S. Highway	2
State Highway	4
Other Road	Marsh Ln
Cul-de-sac	
Circle	
Geographic Offset or Corridor	
4WD Trail, Stairway, Alley, Walkway, or Ferry	
Railroad	Southern RR
Pipeline or Power Line	
Ridge or Fence	
Property Line or Nonvisible Boundary	
Perennial Stream	Tumbling Cr
Intermittent Stream	Piney Cr
Mountain Peak or Hill	Mt. Baker

DESCRIPTION	SYMBOL
Water Body	Pleasant Lake
Swamp or Marsh	Okefenokee Swamp
Glacier	Bering Glacier
Airport, Airfield, or Helicopter Landing Pad	Dónárd Airfield
College or University	Coll/Univ
Military	Fort Belvoir
Prison or Juvenile Detention Center	P/JDC
Cemetery	Powell Cmtry
Golf Course	Pinehurst GlfCrs
National Park or Forest	Yosemite NP
Other Park	St Francis Park
Outside Subject Area	
Inset Area	A1

Where state, county, and/or MCD/CCD boundaries coincide, the map shows the boundary symbol for only the highest-ranking of these boundaries. Where American Indian reservation and American Indian tribal subdivision boundaries coincide, the map shows only the American Indian reservation boundaries.

Entity names are followed by either their FIPS code or census code; parentheses indicate a census code.

1 'MCD" indicates a false MCD. These are for Census Bureau use only.

2 The CCD and CDP boundaries represent statistical entities only and are not updated through the BAS.

3 Incorporated place name color corresponds to the incorporated place fill color.

Due to space limitations, some road names, along with other feature and geography names on the map, may not be shown.

The Census Bureau stores primary and alternate road names, but only primary road names are used to label the roads on these maps.

Key to Adjacent Sheets

	1	2
3	4	5

Sheet Location within Entity

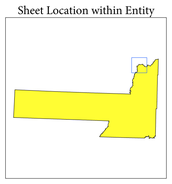

Sheet 1 of 38 PARENT sheets
Total Sheets: 40 (Index 1; Parent 38; Inset 1)

NAME: Pennington County (103)
ENTITY TYPE: County or statistically equivalent entity
ST: South Dakota (46)

INDEX OR PARENT SHEET #: 001
INSET SHEET #: 000000

2020 COUNTY REF MAP (PARENT)

5340246103000000001000000

All legal boundaries and names are as reported through the 2020 Boundary and Annexation Survey (BAS) and Boundary Validation Program (BVP). The boundaries shown on this map are for Census Bureau statistical data collection and tabulation purposes only; their depiction and designation for statistical purposes does not constitute a determination of jurisdictional authority or rights of ownership or entitlement.

Data Source: U.S. Census Bureau's MAF/TIGER database (TAB20), November 2020
Created by Geography Division: December 09, 2020

U.S. DEPARTMENT OF COMMERCE U.S. Census Bureau

Projection: Albers Equal Area Conic
Datum: NAD 83
Spheroid: GRS 80
1st Standard Parallel: 43 03 20
2nd Standard Parallel: 45 21 35
Central Meridian: -100 14 55
Latitude of Projection's Origin: 42 28 46
False Easting: 0
False Northing: 0

0 0.7 1.4 2.1 2.8 3.5 Kilometers
0 0.4 0.8 1.2 1.6 2 Miles
The plotted map scale is 1:24,000

N W E S

Boundary and Annexation Survey (BAS) ID: 24610300000
BAS Submission Deadline: March 1, 2021

PDF versions of the BAS maps are available at:
www.census.gov/programs-surveys/bas/geographies.html

For more information, or to request additional maps, please email geo.bas@census.gov, call 1-800-972-5651, or visit www.census.gov/programs-surveys/bas.html.

United States Census Bureau

GOVERNMENTAL UNIT REFERENCE MAP (2020): Pennington County, SD

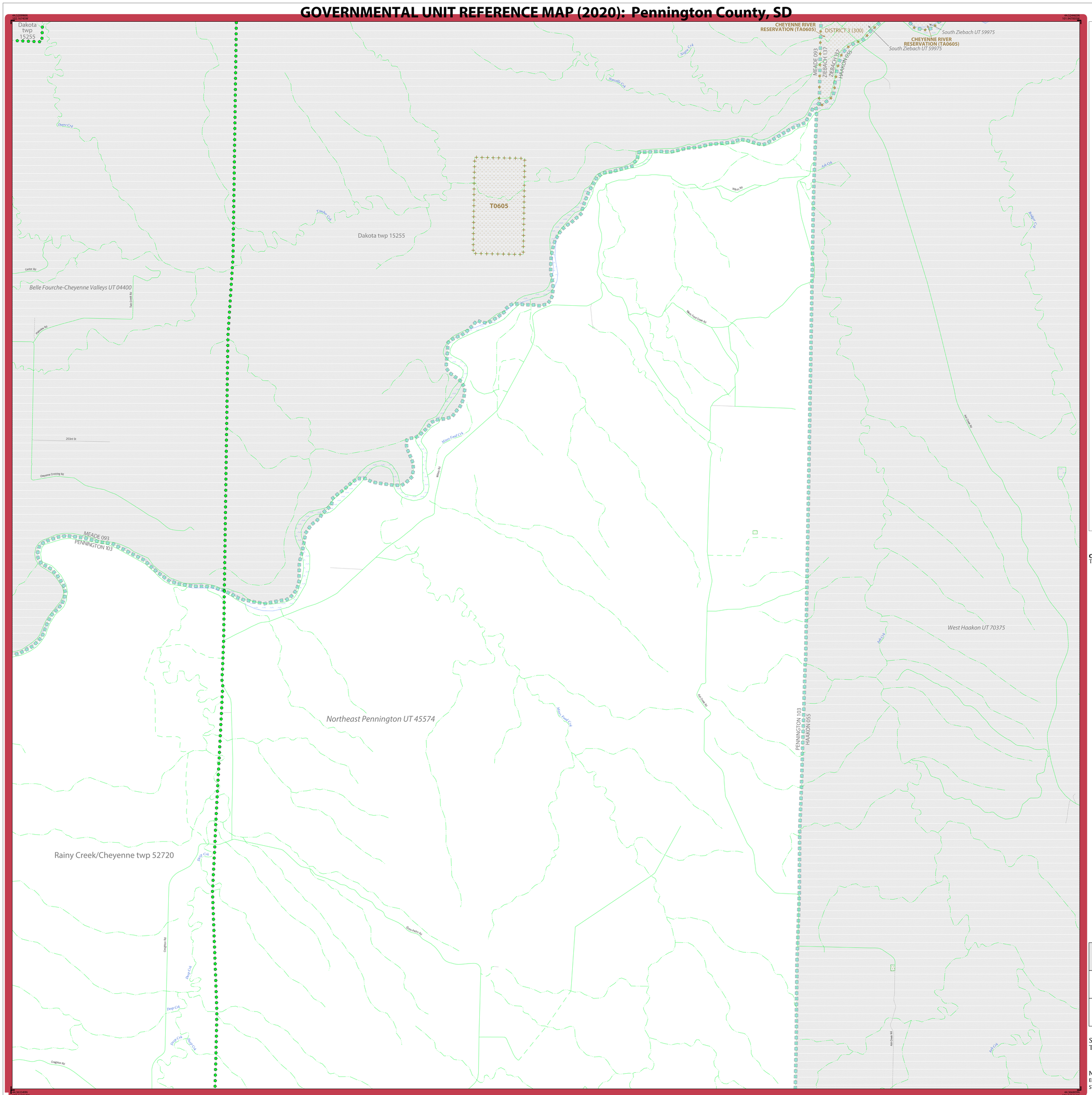

LEGEND

SYMBOL DESCRIPTION	SYMBOL	LABEL STYLE
Federal American Indian Reservation		L'ANSE RESERVATION (TA 1880)
Off-Reservation Trust Land		T1880
American Indian Tribal Subdivision		SHONTO (620)
Alaska Native Regional Corporation (ANRC)		NANA ANRC 52120
State (or statistically equivalent entity)		NEW YORK 36
County (or statistically equivalent entity)		ERIE 029
Minor Civil Division (MCD)[1]		Lee town 41460
Census County Division (CCD)[2]		Jemez CCD 91650
Consolidated City		MILFORD 47500
Incorporated Place[3]		Davis 18100
Census Designated Place (CDP)[2]		Cochiti 16560

DESCRIPTION	SYMBOL	DESCRIPTION	SYMBOL
Interstate	5	Water Body	Pleasant Lake
U.S. Highway	2	Swamp or Marsh	Okefenokee Swamp
State Highway	4	Glacier	Bering Glacier
Other Road	Marsh Ln	Airport, Airfield, or Helicopter Landing Pad	Donald Airport
Cul-de-sac		College or University	Coll/Univ
Circle		Military	Fort Belvoir
Geographic Offset or Corridor		Prison or Juvenile Detention Center	P/JDC
4WD Trail, Stairway, Alley, Walkway, or Ferry		Cemetery	Powell Cmtry
Railroad	Southern RR	Golf Course	Pinehurst GlfCrs
Pipeline or Power Line		National Park or Forest	Yosemite NP
Ridge or Fence		Other Park	St Francis Park
Property Line or Nonvisible Boundary		Outside Subject Area	
Perennial Stream	Tumbling Cr	Inset Area	A1
Intermittent Stream	Piney Cr		
Mountain Peak or Hill	Mt. Baker		

Where state, county, and/or MCD/CCD boundaries coincide, the map shows the boundary symbol for only the highest-ranking of these boundaries. Where American Indian reservation and American Indian tribal subdivision boundaries coincide, the map shows only the American Indian reservation boundaries.

Entity names are followed by either their FIPS code or census code; parentheses indicate a census code.

1 'MCD*' indicates a false MCD. These are for Census Bureau use only.

2 The CCD and CDP boundaries represent statistical entities only and are not updated through the BAS.

3 Incorporated place name color corresponds to the incorporated place fill color.

Due to space limitations, some road names, along with other feature and geography names on the map, may not be shown.

The Census Bureau stores primary and alternate road names, but only primary road names are used to label the roads on these maps.

OFF-RESERVATION TRUST LAND NAMES
T0605 Cheyenne River

Key to Adjacent Sheets

1	2	
4	5	

Sheet Location within Entity

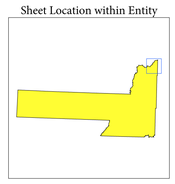

Sheet 2 of 38 PARENT sheets
Total Sheets: 40 (Index 1; Parent 38; Inset 1)

NAME: Pennington County (103)
ENTITY TYPE: County or statistically equivalent entity
ST: South Dakota (46)

INDEX OR PARENT SHEET #: 002
INSET SHEET #: 000000

2020 COUNTY REF MAP (PARENT)

5340246103000000002000000

All legal boundaries and names are as reported through the 2020 Boundary and Annexation Survey (BAS) and Boundary Validation Program (BVP). The boundaries shown on this map are for Census Bureau statistical data collection and tabulation purposes only; their depiction and designation for statistical purposes does not constitute a determination of jurisdictional authority or rights of ownership or entitlement.

Data Source: U.S. Census Bureau's MAF/TIGER database (TAB20), November 2020
Created by Geography Division: December 09, 2020

U.S. DEPARTMENT OF COMMERCE U.S. Census Bureau

Projection: Albers Equal Area Conic
Datum: NAD 83
Spheroid: GRS 80
1st Standard Parallel: 43 03 20
2nd Standard Parallel: 45 21 35
Central Meridian: -100 14 55
Latitude of Projection's Origin: 42 28 46
False Easting: 0
False Northing: 0

0 0.7 1.4 2.1 2.8 3.5 Kilometers
0 0.4 0.8 1.2 1.6 2 Miles
The plotted map scale is 1:24,000

N W E S

Boundary and Annexation Survey (BAS) ID: 24610300000
BAS Submission Deadline: March 1, 2021

PDF versions of the BAS maps are available at:
www.census.gov/programs-surveys/bas/geographies.html

For more information, or to request additional maps, please email geo.bas@census.gov, call 1-800-972-5651, or visit www.census.gov/programs-surveys/bas.html.

United States Census Bureau

GOVERNMENTAL UNIT REFERENCE MAP (2020): Pennington County, SD

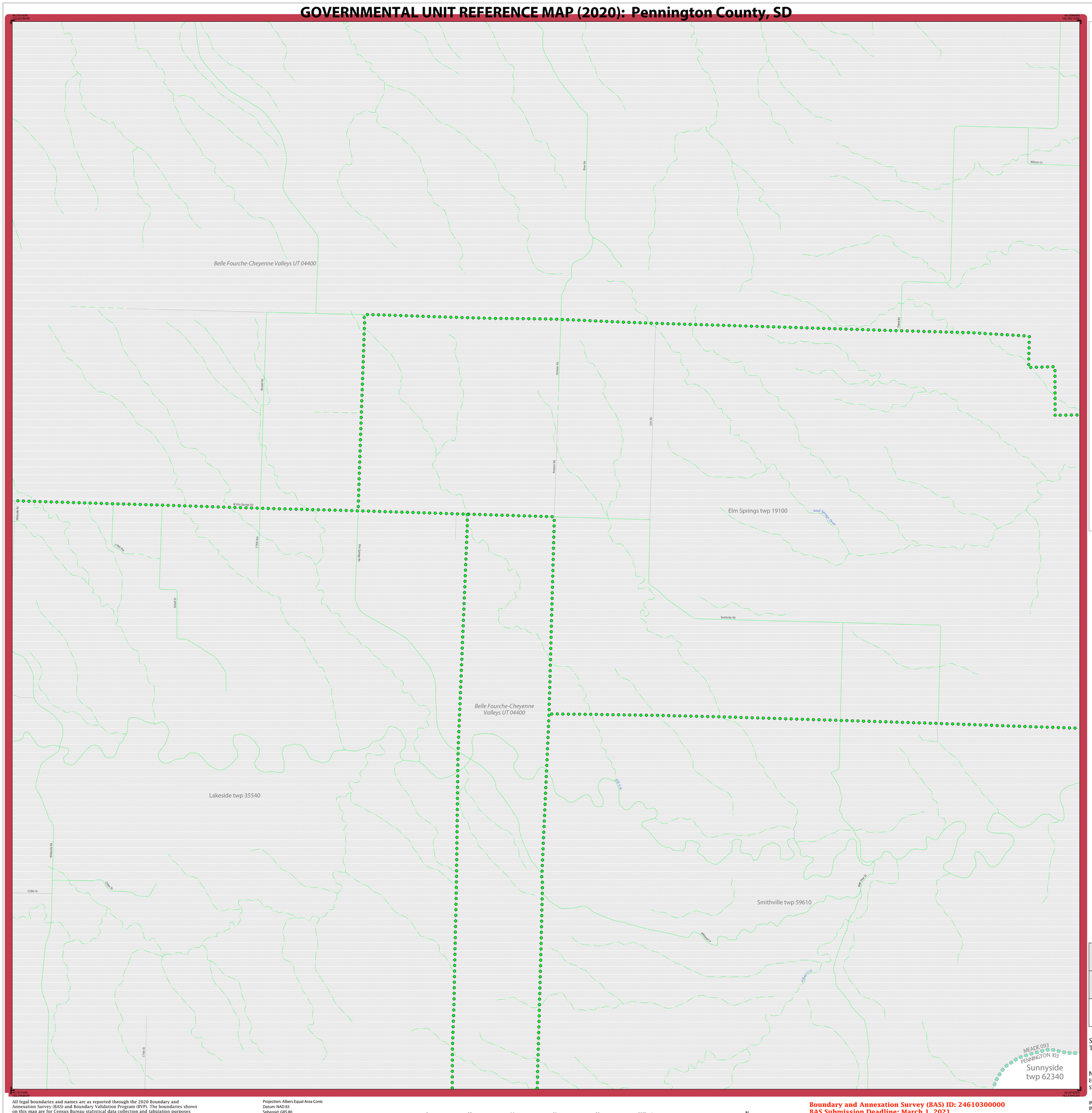

LEGEND

SYMBOL DESCRIPTION	SYMBOL	LABEL STYLE
Federal American Indian Reservation		L'ANSE RESERVATION (TA 1880)
Off-Reservation Trust Land		T1880
American Indian Tribal Subdivision		SHONTO (620)
Alaska Native Regional Corporation (ANRC)		*NANA ANRC 52120*
State (or statistically equivalent entity)		NEW YORK 36
County (or statistically equivalent entity)		ERIE 029
Minor Civil Division (MCD)[1]		Lee town 41460
Census County Division (CCD)[2]		*Jemez CCD 91650*
Consolidated City		MILFORD 47500
Incorporated Place[3]		Davis 18100
Census Designated Place (CDP)[2]		*Cochiti 16560*

DESCRIPTION	SYMBOL
Interstate	5
U.S. Highway	2
State Highway	4
Other Road	Marsh Ln
Cul-de-sac	
Circle	
Geographic Offset or Corridor	
4WD Trail, Stairway, Alley, Walkway, or Ferry	
Railroad	Southern RR
Pipeline or Power Line	
Ridge or Fence	
Property Line or Nonvisible Boundary	
Perennial Stream	Tumbling Cr
Intermittent Stream	Pinney Cr
Mountain Peak or Hill	Mt. Boker

DESCRIPTION	SYMBOL
Water Body	Pleasant Lake
Swamp or Marsh	Okefenokee Swamp
Glacier	Bering Glacier
Airport, Airfield, or Helicopter Landing Pad	Donald Airport
College or University	Coll/Univ
Military	Fort Belvoir
Prison or Juvenile Detention Center	PJDC
Cemetery	Powell Cmtry
Golf Course	Pinehurst GlfCrs
National Park or Forest	Yosemite NP
Other Park	St Francis Park
Outside Subject Area	
Inset Area	A1

Where state, county, and/or MCD/CCD boundaries coincide, the map shows the boundary symbol for only the highest-ranking of these boundaries. Where American Indian reservation and American Indian tribal subdivision boundaries coincide, the map shows only the American Indian reservation boundaries.

Entity names are followed by either their FIPS code or census code; parentheses indicate a census code.

1 'MCD*' indicates a false MCD. These are for Census Bureau use only.

2 The CCD and CDP boundaries represent statistical entities only and are not updated through the BAS.

3 Incorporated place name color corresponds to the incorporated place fill color.

Due to space limitations, some road names, along with other feature and geography names on the map, may not be shown.

The Census Bureau stores primary and alternate road names, but only primary road names are used to label the roads on these maps.

Key to Adjacent Sheets

		1
	3	4
12	13	14

Sheet Location within Entity

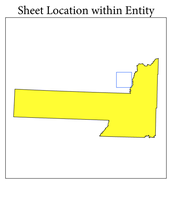

Sheet 3 of 38 PARENT sheets
Total Sheets: 40 (Index 1; Parent 38; Inset 1)

NAME: Pennington County (103)
ENTITY TYPE: County or statistically equivalent entity
ST: South Dakota (46)

INDEX OR PARENT SHEET #: 003
INSET SHEET #: 000000

2020 COUNTY REF MAP (PARENT)

5340246103000000003000000

All legal boundaries and names are as reported through the 2020 Boundary and Annexation Survey (BAS) and Boundary Validation Program (BVP). The boundaries shown on this map are for Census Bureau statistical data collection and tabulation purposes only; their depiction and designation for statistical purposes does not constitute a determination of jurisdictional authority or rights of ownership or entitlement.

Data Source: U.S. Census Bureau's MAF/TIGER database (TAB20), November 2020
Created by Geography Division: December 09, 2020

U.S. DEPARTMENT OF COMMERCE U.S. Census Bureau

Projection: Albers Equal Area Conic
Datum: NAD 83
Spheroid: GRS 80
1st Standard Parallel: 43 03 20
2nd Standard Parallel: 45 21 35
Central Meridian: -100 14 55
Latitude of Projection's Origin: 42 28 46
False Easting: 0
False Northing: 0

0 0.7 1.4 2.1 2.8 3.5 Kilometers
0 0.4 0.8 1.2 1.6 2 Miles
The plotted map scale is 1:24,000

N W E S

Boundary and Annexation Survey (BAS) ID: 24610300000
BAS Submission Deadline: March 1, 2021

PDF versions of the BAS maps are available at:
www.census.gov/programs-surveys/bas/geographies.html

For more information, or to request additional maps, please email geo.bas@census.gov, call 1-800-972-5651, or visit www.census.gov/programs-surveys/bas.html.

GOVERNMENTAL UNIT REFERENCE MAP (2020): Pennington County, SD

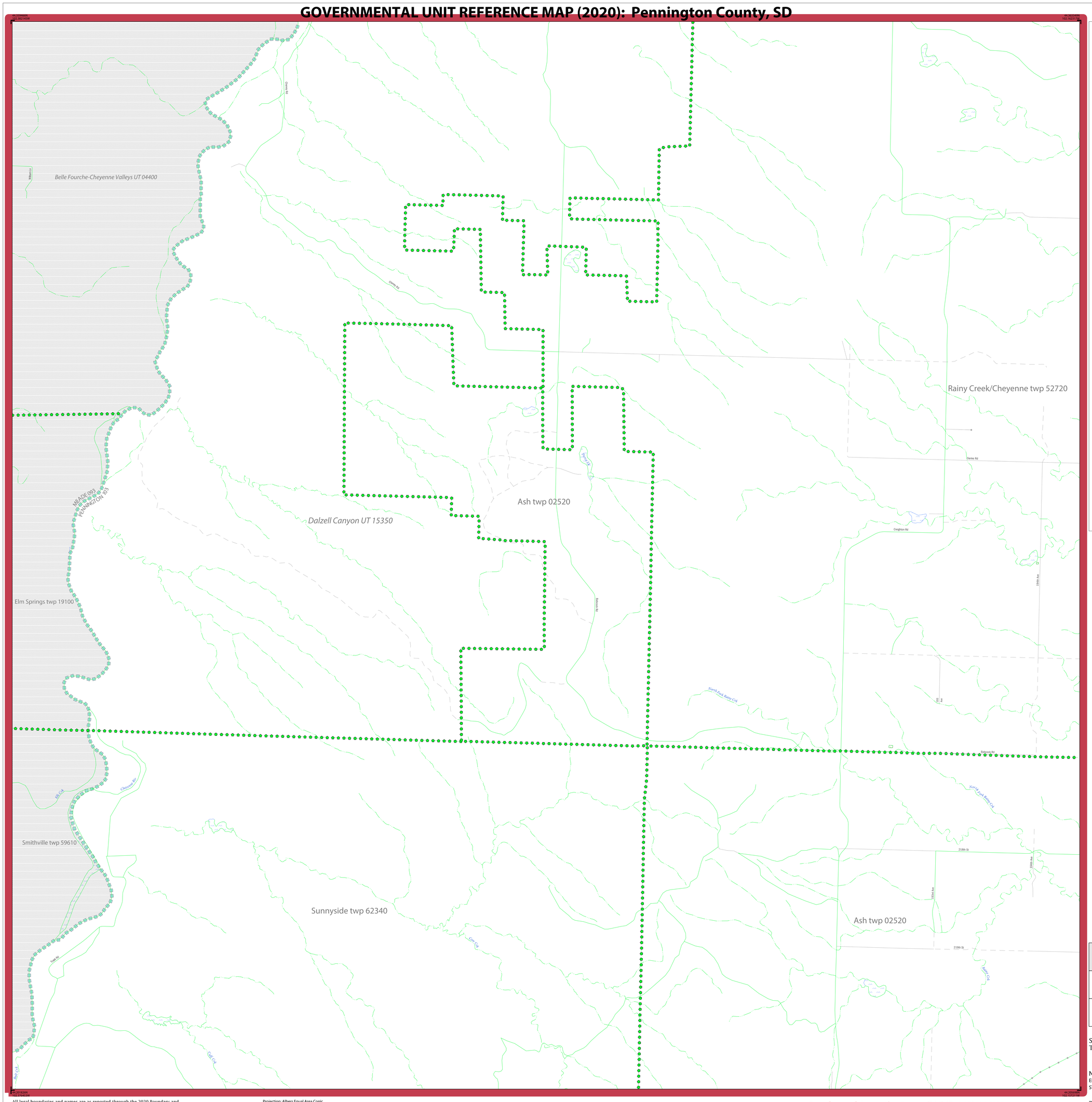
Belle Fourche-Cheyenne Valleys UT 04400
Rainy Creek/Cheyenne twp 52720
Ash twp 02520
Dalzell Canyon UT 15350
Elm Springs twp 19100
Smithville twp 59610
Sunnyside twp 62340
Ash twp 02520
MEADE 093
PENNINGTON 103
Cheyenne Rd
Creighton Rd
Rosecrans Rd
North Fork Rainy Crk
Cheyenne Rivr
Lone Crk
Gulch Crk
Rainy Crk
Hart Rd
Bar Crk
Jim Crk
Wallace Lk
Oberle Rd
Rainy Crk
Rainy Crk
Rainy Crk

GOVERNMENTAL UNIT REFERENCE MAP (2020): Pennington County, SD

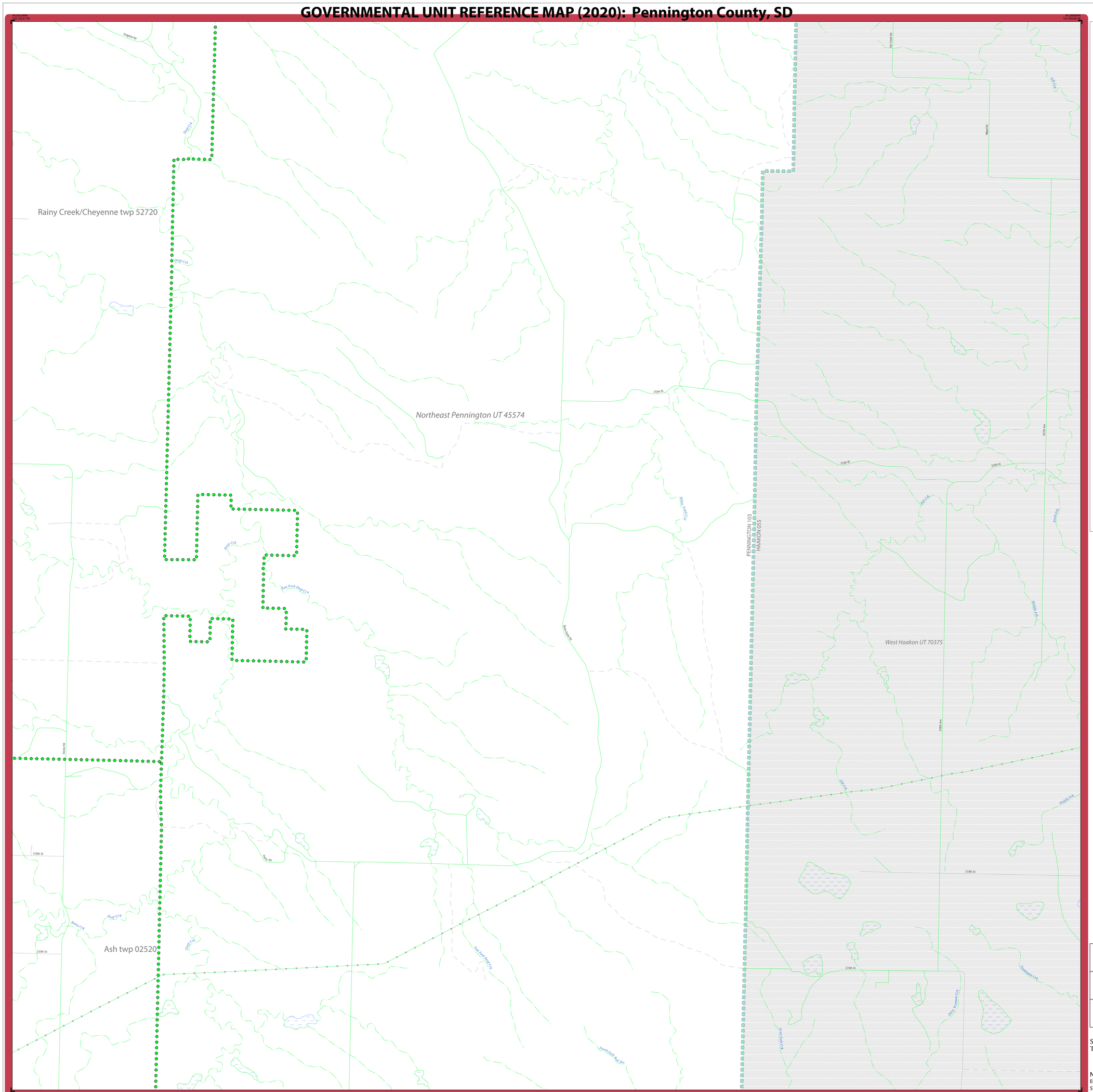

LEGEND

SYMBOL DESCRIPTION	SYMBOL	LABEL STYLE
Federal American Indian Reservation		L'ANSE RESERVATION (TA 1880)
Off-Reservation Trust Land		T1880
American Indian Tribal Subdivision		SHONTO (620)
Alaska Native Regional Corporation (ANRC)		NANA ANRC 52120
State (or statistically equivalent entity)		NEW YORK 36
County (or statistically equivalent entity)		ERIE 029
Minor Civil Division (MCD)[1]		Lee town 41460
Census County Division (CCD)[2]		Jemez CCD 91650
Consolidated City		MILFORD 47500
Incorporated Place[3]		Davis 18100
Census Designated Place (CDP)[2]		Cochiti 16560

DESCRIPTION	SYMBOL	DESCRIPTION	SYMBOL
Interstate	I	Water Body	Pleasant Lake
U.S. Highway	2	Swamp or Marsh	Okefenokee Swamp
State Highway	4	Glacier	Bering Glacier
Other Road	Marsh Ln	Airport, Airfield, or Helicopter Landing Pad	Dönärd Airfield
Cul-de-sac		College or University	Coll/Univ
Circle		Military	Fort Belvoir
Geographic Offset or Corridor		Prison or Juvenile Detention Center	P/JDC
4WD Trail, Stairway, Alley, Walkway, or Ferry		Cemetery	Powell Cmtry
Railroad	Southern RR	Golf Course	Pinehurst GlfCrs
Pipeline or Power Line		National Park or Forest	Yosemite NP
Ridge or Fence		Other Park	St Francis Park
Property Line or Nonvisible Boundary		Outside Subject Area	
Perennial Stream	Tumbling Cr	Inset Area	A1
Intermittent Stream	Piney Cr		
Mountain Peak or Hill	Mt. Baker		

Where state, county, and/or MCD/CCD boundaries coincide, the map shows the boundary symbol for only the highest-ranking of these boundaries. Where American Indian reservation and American Indian tribal subdivision boundaries coincide, the map shows only the American Indian reservation boundaries.

Entity names are followed by either their FIPS code or census code; parentheses indicate a census code.

1 'MCD*' indicates a false MCD. These are for Census Bureau use only.

2 The CCD and CDP boundaries represent statistical entities only and are not updated through the BAS.

3 Incorporated place name color corresponds to the incorporated place fill color.

Due to space limitations, some road names, along with other feature and geography names on the map, may not be shown.

The Census Bureau stores primary and alternate road names, but only primary road names are used to label the roads on these maps.

Key to Adjacent Sheets

1	2	
4	5	
14	15	

Sheet Location within Entity

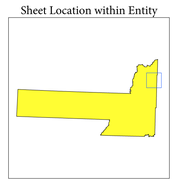

Sheet 5 of 38 PARENT sheets
Total Sheets: 40 (Index 1; Parent 38; Inset 1)

NAME: Pennington County (103)
ENTITY TYPE: County or statistically equivalent entity
ST: South Dakota (46)

INDEX OR PARENT SHEET #: 005
INSET SHEET #: 000000

2020 COUNTY REF MAP (PARENT)

5340246103000000005000000

All legal boundaries and names are as reported through the 2020 Boundary and Annexation Survey (BAS) and Boundary Validation Program (BVP). The boundaries shown on this map are for Census Bureau statistical data collection and tabulation purposes only; their depiction and designation for statistical purposes does not constitute a determination of jurisdictional authority or rights of ownership or entitlement.

Data Source: U.S. Census Bureau's MAF/TIGER database (TAB20), November 2020
Created by Geography Division: December 09, 2020

U.S. DEPARTMENT OF COMMERCE U.S. Census Bureau

Projection: Albers Equal Area Conic
Datum: NAD 83
Spheroid: GRS 80
1st Standard Parallel: 43 03 20
2nd Standard Parallel: 45 21 35
Central Meridian: -100 14 55
Latitude of Projection's Origin: 42 28 46
False Easting: 0
False Northing: 0

0 0.7 1.4 2.1 2.8 3.5 Kilometers
0 0.4 0.8 1.2 1.6 2 Miles
The plotted map scale is 1:24,000

N W E S

Boundary and Annexation Survey (BAS) ID: 24610300000
BAS Submission Deadline: March 1, 2021

PDF versions of the BAS maps are available at:
www.census.gov/programs-surveys/bas/geographies.html

For more information, or to request additional maps, please email geo.bas@census.gov, call 1-800-972-5651, or visit www.census.gov/programs-surveys/bas.html.

GOVERNMENTAL UNIT REFERENCE MAP (2020): Pennington County, SD

GOVERNMENTAL UNIT REFERENCE MAP (2020): Pennington County, SD


South Lawrence UT 59870
LAWRENCE 081
PENNINGTON 103
West Pennington UT 70475
T3680
Rapid Cr
Rhoads Frk
Black Fox Creek Rd
Flag Mountain Rd
Flag Mountain Lookout Rd
Castle Cr
Silver Cr
Deerfield Lk
Deerfield Rd
Deerfield Creek Rd
Deadwood Cr
Crooked Cr
Rattlesnake Cr
Horsethief Cr
Silver Creek Rd
Castle Peak Rd
Devils Tower Rd
Dyde Rd
Bell Park Rd
Sandy Flats
Rushford Rd
Stone Draw
Sand Draw
Spring Draw
Sand Creek Rd
Dakota Rd
Dakota Loop
Dakota Creek Rd
Dakota Creek
Deerfield Creek
Nyquist Cr
Tuttle Rd
S Cliffs Draw Rd
Nyquist Loop
N Spain Draw Loop
Spain Creek Rd
Spain Rd
Silver Creek Rd
Silver Creek
Rapid Cr
Rhoads Frk
Rhoads Frk
Rhoads Frk
Rhoads Frk
South Fork Rapid Crk
S Rapid Creek Rd
Black Fox Creek Rd
FS Rd 233.20
FS Rd 191.1J
FS Rd 081.1A
FS Rd 191.1
FS Rd 191.1K
FS Rd 132.1J
FS Rd 132.1
FS Rd 132.1A
FS Rd 132.1B
FS Rd 132.1C
FS Rd 132.1D
FS Rd 132.1E
FS Rd 132.1F
FS Rd 132.1G
FS Rd 132.1H
FS Rd 132.1I
FS Rd 132.1J
FS Rd 132.1K
FS Rd 132.1L
FS Rd 132.1M
FS Rd 132.1N
FS Rd 132.1O
FS Rd 132.1P
FS Rd 132.1Q
FS Rd 132.1R
FS Rd 132.1S
FS Rd 132.1T
FS Rd 132.1U
FS Rd 132.1V
FS Rd 132.1W
FS Rd 132.1X
FS Rd 132.1Y
FS Rd 132.1Z
FS Rd 132.1AA
FS Rd 132.1AB
FS Rd 132.1AC
FS Rd 132.1AD
FS Rd 132.1AE
FS Rd 132.1AF
FS Rd 132.1AG
FS Rd 132.1AH
FS Rd 132.1AI
FS Rd 132.1AJ
FS Rd 132.1AK
FS Rd 132.1AL
FS Rd 132.1AM
FS Rd 132.1AN
FS Rd 132.1AO
FS Rd 132.1AP
FS Rd 132.1AQ
FS Rd 132.1AR
FS Rd 132.1AS
FS Rd 132.1AT
FS Rd 132.1AU
FS Rd 132.1AV
FS Rd 132.1AW
FS Rd 132.1AX
FS Rd 132.1AY
FS Rd 132.1AZ
FS Rd 132.1BA
FS Rd 132.1BB
FS Rd 132.1BC
FS Rd 132.1BD
FS Rd 132.1BE
FS Rd 132.1BF
FS Rd 132.1BG
FS Rd 132.1BH
FS Rd 132.1BI
FS Rd 132.1BJ
FS Rd 132.1BK
FS Rd 132.1BL
FS Rd 132.1BM
FS Rd 132.1BN
FS Rd 132.1BO
FS Rd 132.1BP
FS Rd 132.1BQ
FS Rd 132.1BR
FS Rd 132.1BS
FS Rd 132.1BT
FS Rd 132.1BU
FS Rd 132.1BV
FS Rd 132.1BW
FS Rd 132.1BX
FS Rd 132.1BY
FS Rd 132.1BZ
FS Rd 132.1CA
FS Rd 132.1CB
FS Rd 132.1CC
FS Rd 132.1CD
FS Rd 132.1CE
FS Rd 132.1CF
FS Rd 132.1CG
FS Rd 132.1CH
FS Rd 132.1CI
FS Rd 132.1CJ
FS Rd 132.1CK
FS Rd 132.1CL
FS Rd 132.1CM
FS Rd 132.1CN
FS Rd 132.1CO
FS Rd 132.1CP
FS Rd 132.1CQ
FS Rd 132.1CR
FS Rd 132.1CS
FS Rd 132.1CT
FS Rd 132.1CU
FS Rd 132.1CV
FS Rd 132.1CW
FS Rd 132.1CX
FS Rd 132.1CY
FS Rd 132.1CZ
FS Rd 132.1DA
FS Rd 132.1DB
FS Rd 132.1DC
FS Rd 132.1DD
FS Rd 132.1DE
FS Rd 132.1DF
FS Rd 132.1DG
FS Rd 132.1DH
FS Rd 132.1DI
FS Rd 132.1DJ
FS Rd 132.1DK
FS Rd 132.1DL
FS Rd 132.1DM
FS Rd 132.1DN
FS Rd 132.1DO
FS Rd 132.1DP
FS Rd 132.1DQ
FS Rd 132.1DR
FS Rd 132.1DS
FS Rd 132.1DT
FS Rd 132.1DU
FS Rd 132.1DV
FS Rd 132.1DW
FS Rd 132.1DX
FS Rd 132.1DY
FS Rd 132.1DZ
FS Rd 132.1EA
FS Rd 132.1EB
FS Rd 132.1EC
FS Rd 132.1ED
FS Rd 132.1EE
FS Rd 132.1EF
FS Rd 132.1EG
FS Rd 132.1EH
FS Rd 132.1EI
FS Rd 132.1EJ
FS Rd 132.1EK
FS Rd 132.1EL
FS Rd 132.1EM
FS Rd 132.1EN
FS Rd 132.1EO
FS Rd 132.1EP
FS Rd 132.1EQ
FS Rd 132.1ER
FS Rd 132.1ES
FS Rd 132.1ET
FS Rd 132.1EU
FS Rd 132.1EV
FS Rd 132.1EW
FS Rd 132.1EX
FS Rd 132.1EY
FS Rd 132.1EZ
FS Rd 132.1FA
FS Rd 132.1FB
FS Rd 132.1FC
FS Rd 132.1FD
FS Rd 132.1FE
FS Rd 132.1FF
FS Rd 132.1FG
FS Rd 132.1FH
FS Rd 132.1FI
FS Rd 132.1FJ
FS Rd 132.1FK
FS Rd 132.1FL
FS Rd 132.1FM
FS Rd 132.1FN
FS Rd 132.1FO
FS Rd 132.1FP
FS Rd 132.1FQ
FS Rd 132.1FR
FS Rd 132.1FS
FS Rd 132.1FT
FS Rd 132.1FU
FS Rd 132.1FV
FS Rd 132.1FW
FS Rd 132.1FX
FS Rd 132.1FY
FS Rd 132.1FZ
FS Rd 132.1GA
FS Rd 132.1GB
FS Rd 132.1GC
FS Rd 132.1GD
FS Rd 132.1GE
FS Rd 132.1GF
FS Rd 132.1GG
FS Rd 132.1GH
FS Rd 132.1GI
FS Rd 132.1GJ
FS Rd 132.1GK
FS Rd 132.1GL
FS Rd 132.1GM
FS Rd 132.1GN
FS Rd 132.1GO
FS Rd 132.1GP
FS Rd 132.1GQ
FS Rd 132.1GR
FS Rd 132.1GS
FS Rd 132.1GT
FS Rd 132.1GU
FS Rd 132.1GV
FS Rd 132.1GW
FS Rd 132.1GX
FS Rd 132.1GY
FS Rd 132.1GZ
FS Rd 132.1HA
FS Rd 132.1HB
FS Rd 132.1HC
FS Rd 132.1HD
FS Rd 132.1HE
FS Rd 132.1HF
FS Rd 132.1HG
FS Rd 132.1HH
FS Rd 132.1HI
FS Rd 132.1HJ
FS Rd 132.1HK
FS Rd 132.1HL
FS Rd 132.1HM
FS Rd 132.1HN
FS Rd 132.1HO
FS Rd 132.1HP
FS Rd 132.1HQ
FS Rd 132.1HR
FS Rd 132.1HS
FS Rd 132.1HT
FS Rd 132.1HU
FS Rd 132.1HV
FS Rd 132.1HW
FS Rd 132.1HX
FS Rd 132.1HY
FS Rd 132.1HZ
FS Rd 132.1IA
FS Rd 132.1IB
FS Rd 132.1IC
FS Rd 132.1ID
FS Rd 132.1IE
FS Rd 132.1IF
FS Rd 132.1IG
FS Rd 132.1IH
FS Rd 132.1II
FS Rd 132.1IJ
FS Rd 132.1IK
FS Rd 132.1IL
FS Rd 132.1IM
FS Rd 132.1IN
FS Rd 132.1IO
FS Rd 132.1IP
FS Rd 132.1IQ
FS Rd 132.1IR
FS Rd 132.1IS
FS Rd 132.1IT
FS Rd 132.1IU
FS Rd 132.1IV
FS Rd 132.1IW
FS Rd 132.1IX
FS Rd 132.1IY
FS Rd 132.1IZ
FS Rd 132.1JA
FS Rd 132.1JB
FS Rd 132.1JC
FS Rd 132.1JD
FS Rd 132.1JE
FS Rd 132.1JF
FS Rd 132.1JG
FS Rd 132.1JH
FS Rd 132.1JI
FS Rd 132.1JJ
FS Rd 132.1JK
FS Rd 132.1JL
FS Rd 132.1JM
FS Rd 132.1JN
FS Rd 132.1JO
FS Rd 132.1JP
FS Rd 132.1JQ
FS Rd 132.1JR
FS Rd 132.1JS
FS Rd 132.1JT
FS Rd 132.1JU
FS Rd 132.1JV
FS Rd 132.1JW
FS Rd 132.1JX
FS Rd 132.1JY
FS Rd 132.1JZ
FS Rd 132.1KA
FS Rd 132.1KB
FS Rd 132.1KC
FS Rd 132.1KD
FS Rd 132.1KE
FS Rd 132.1KF
FS Rd 132.1KG
FS Rd 132.1KH
FS Rd 132.1KI
FS Rd 132.1KJ
FS Rd 132.1KK
FS Rd 132.1KL
FS Rd 132.1KM
FS Rd 132.1KN
FS Rd 132.1KO
FS Rd 132.1KP
FS Rd 132.1KQ
FS Rd 132.1KR
FS Rd 132.1KS
FS Rd 132.1KT
FS Rd 132.1KU
FS Rd 132.1KV
FS Rd 132.1KW
FS Rd 132.1KX
FS Rd 132.1KY
FS Rd 132.1KZ
FS Rd 132.1LA
FS Rd 132.1LB
FS Rd 132.1LC
FS Rd 132.1LD
FS Rd 132.1LE
FS Rd 132.1LF
FS Rd 132.1LG
FS Rd 132.1LH
FS Rd 132.1LI
FS Rd 132.1LJ
FS Rd 132.1LK
FS Rd 132.1LL
FS Rd 132.1LM
FS Rd 132.1LN
FS Rd 132.1LO
FS Rd 132.1LP
FS Rd 132.1LQ
FS Rd 132.1LR
FS Rd 132.1LS
FS Rd 132.1LT
FS Rd 132.1LU
FS Rd 132.1LV
FS Rd 132.1LW
FS Rd 132.1LX
FS Rd 132.1LY
FS Rd 132.1LZ
FS Rd 132.1MA
FS Rd 132.1MB
FS Rd 132.1MC
FS Rd 132.1MD
FS Rd 132.1ME
FS Rd 132.1MF
FS Rd 132.1MG
FS Rd 132.1MH
FS Rd 132.1MI
FS Rd 132.1MJ
FS Rd 132.1MK
FS Rd 132.1ML
FS Rd 132.1MM
FS Rd 132.1MN
FS Rd 132.1MO
FS Rd 132.1MP
FS Rd 132.1MQ
FS Rd 132.1MR
FS Rd 132.1MS
FS Rd 132.1MT
FS Rd 132.1MU
FS Rd 132.1MV
FS Rd 132.1MW
FS Rd 132.1MX
FS Rd 132.1MY
FS Rd 132.1MZ
FS Rd 132.1NA
FS Rd 132.1NB
FS Rd 132.1NC
FS Rd 132.1ND
FS Rd 132.1NE
FS Rd 132.1NF
FS Rd 132.1NG
FS Rd 132.1NH
FS Rd 132.1NI
FS Rd 132.1NJ
FS Rd 132.1NK
FS Rd 132.1NL
FS Rd 132.1NM
FS Rd 132.1NN
FS Rd 132.1NO
FS Rd 132.1NP
FS Rd 132.1NQ
FS Rd 132.1NR
FS Rd 132.1NS
FS Rd 132.1NT
FS Rd 132.1NU
FS Rd 132.1NV
FS Rd 132.1NW
FS Rd 132.1NX
FS Rd 132.1NY
FS Rd 132.1NZ
FS Rd 132.1OA
FS Rd 132.1OB
FS Rd 132.1OC
FS Rd 132.1OD
FS Rd 132.1OE
FS Rd 132.1OF
FS Rd 132.1OG
FS Rd 132.1OH
FS Rd 132.1OI
FS Rd 132.1OJ
FS Rd 132.1OK
FS Rd 132.1OL
FS Rd 132.1OM
FS Rd 132.1ON
FS Rd 132.1OO
FS Rd 132.1OP
FS Rd 132.1OQ
FS Rd 132.1OR
FS Rd 132.1OS
FS Rd 132.1OT
FS Rd 132.1OU
FS Rd 132.1OV
FS Rd 132.1OW
FS Rd 132.1OX
FS Rd 132.1OY
FS Rd 132.1OZ
FS Rd 132.1PA
FS Rd 132.1PB
FS Rd 132.1PC
FS Rd 132.1PD
FS Rd 132.1PE
FS Rd 132.1PF
FS Rd 132.1PG
FS Rd 132.1PH
FS Rd 132.1PI
FS Rd 132.1PJ
FS Rd 132.1PK
FS Rd 132.1PL
FS Rd 132.1PM
FS Rd 132.1PN
FS Rd 132.1PO
FS Rd 132.1PP
FS Rd 132.1PQ
FS Rd 132.1PR
FS Rd 132.1PS
FS Rd 132.1PT
FS Rd 132.1PU
FS Rd 132.1PV
FS Rd 132.1PW
FS Rd 132.1PX
FS Rd 132.1PY
FS Rd 132.1PZ
FS Rd 132.1QA
FS Rd 132.1QB
FS Rd 132.1QC
FS Rd 132.1QD
FS Rd 132.1QE
FS Rd 132.1QF
FS Rd 132.1QG
FS Rd 132.1QH
FS Rd 132.1QI
FS Rd 132.1QJ
FS Rd 132.1QK
FS Rd 132.1QL
FS Rd 132.1QM
FS Rd 132.1QN
FS Rd 132.1QO
FS Rd 132.1QP
FS Rd 132.1QQ
FS Rd 132.1QR
FS Rd 132.1QS
FS Rd 132.1QT
FS Rd 132.1QU
FS Rd 132.1QV
FS Rd 132.1QW
FS Rd 132.1QX
FS Rd 132.1QY
FS Rd 132.1QZ
FS Rd 132.1RA
FS Rd 132.1RB
FS Rd 132.1RC
FS Rd 132.1RD
FS Rd 132.1RE
FS Rd 132.1RF
FS Rd 132.1RG
FS Rd 132.1RH
FS Rd 132.1RI
FS Rd 132.1RJ
FS Rd 132.1RK
FS Rd 132.1RL
FS Rd 132.1RM
FS Rd 132.1RN
FS Rd 132.1RO
FS Rd 132.1RP
FS Rd 132.1RQ
FS Rd 132.1RR
FS Rd 132.1RS
FS Rd 132.1RT
FS Rd 132.1RU
FS Rd 132.1RV
FS Rd 132.1RW
FS Rd 132.1RX
FS Rd 132.1RY
FS Rd 132.1RZ
FS Rd 132.1SA
FS Rd 132.1SB
FS Rd 132.1SC
FS Rd 132.1SD
FS Rd 132.1SE
FS Rd 132.1SF
FS Rd 132.1SG
FS Rd 132.1SH
FS Rd 132.1SI
FS Rd 132.1SJ
FS Rd 132.1SK
FS Rd 132.1SL
FS Rd 132.1SM
FS Rd 132.1SN
FS Rd 132.1SO
FS Rd 132.1SP
FS Rd 132.1SQ
FS Rd 132.1SR
FS Rd 132.1SS
FS Rd 132.1ST
FS Rd 132.1SU
FS Rd 132.1SV
FS Rd 132.1SW
FS Rd 132.1SX
FS Rd 132.1SY
FS Rd 132.1SZ
FS Rd 132.1TA
FS Rd 132.1TB
FS Rd 132.1TC
FS Rd 132.1TD
FS Rd 132.1TE
FS Rd 132.1TF
FS Rd 132.1TG
FS Rd 132.1TH
FS Rd 132.1TI
FS Rd 132.1TJ
FS Rd 132.1TK
FS Rd 132.1TL
FS Rd 132.1TM
FS Rd 132.1TN
FS Rd 132.1TO
FS Rd 132.1TP
FS Rd 132.1TQ
FS Rd 132.1TR
FS Rd 132.1TS
FS Rd 132.1TT
FS Rd 132.1TU
FS Rd 132.1TV
FS Rd 132.1TW
FS Rd 132.1TX
FS Rd 132.1TY
FS Rd 132.1TZ
FS Rd 132.1UA
FS Rd 132.1UB
FS Rd 132.1UC
FS Rd 132.1UD
FS Rd 132.1UE
FS Rd 132.1UF
FS Rd 132.1UG
FS Rd 132.1UH
FS Rd 132.1UI
FS Rd 132.1UJ
FS Rd 132.1UK
FS Rd 132.1UL
FS Rd 132.1UM
FS Rd 132.1UN
FS Rd 132.1UO
FS Rd 132.1UP
FS Rd 132.1UQ
FS Rd 132.1UR
FS Rd 132.1US
FS Rd 132.1UT
FS Rd 132.1UU
FS Rd 132.1UV
FS Rd 132.1UW
FS Rd 132.1UX
FS Rd 132.1UY
FS Rd 132.1UZ
FS Rd 132.1VA
FS Rd 132.1VB
FS Rd 132.1VC
FS Rd 132.1VD
FS Rd 132.1VE
FS Rd 132.1VF
FS Rd 132.1VG
FS Rd 132.1VH
FS Rd 132.1VI
FS Rd 132.1VJ
FS Rd 132.1VK
FS Rd 132.1VL
FS Rd 132.1VM
FS Rd 132.1VN
FS Rd 132.1VO
FS Rd 132.1VP
FS Rd 132.1VQ
FS Rd 132.1VR
FS Rd 132.1VS
FS Rd 132.1VT
FS Rd 132.1VU
FS Rd 132.1VV
FS Rd 132.1VW
FS Rd 132.1VX
FS Rd 132.1VY
FS Rd 132.1VZ
FS Rd 132.1WA
FS Rd 132.1WB
FS Rd 132.1WC
FS Rd 132.1WD
FS Rd 132.1WE
FS Rd 132.1WF
FS Rd 132.1WG
FS Rd 132.1WH
FS Rd 132.1WI
FS Rd 132.1WJ
FS Rd 132.1WK
FS Rd 132.1WL
FS Rd 132.1WM
FS Rd 132.1WN
FS Rd 132.1WO
FS Rd 132.1WP
FS Rd 132.1WQ
FS Rd 132.1WR
FS Rd 132.1WS
FS Rd 132.1WT
FS Rd 132.1WU
FS Rd 132.1WV
FS Rd 132.1WW
FS Rd 132.1WX
FS Rd 132.1WY
FS Rd 132.1WZ
FS Rd 132.1XA
FS Rd 132.1XB
FS Rd 132.1XC
FS Rd 132.1XD
FS Rd 132.1XE
FS Rd 132.1XF
FS Rd 132.1XG
FS Rd 132.1XH
FS Rd 132.1XI
FS Rd 132.1XJ
FS Rd 132.1XK
FS Rd 132.1XL
FS Rd 132.1XM
FS Rd 132.1XN
FS Rd 132.1XO
FS Rd 132.1XP
FS Rd 132.1XQ
FS Rd 132.1XR
FS Rd 132.1XS
FS Rd 132.1XT
FS Rd 132.1XU
FS Rd 132.1XV
FS Rd 132.1XW
FS Rd 132.1XX
FS Rd 132.1XY
FS Rd 132.1XZ
FS Rd 132.1YA
FS Rd 132.1YB
FS Rd 132.1YC
FS Rd 132.1YD
FS Rd 132.1YE
FS Rd 132.1YF
FS Rd 132.1YG
FS Rd 132.1YH
FS Rd 132.1YI
FS Rd 132.1YJ
FS Rd 132.1YK
FS Rd 132.1YL
FS Rd 132.1YM
FS Rd 132.1YN
FS Rd 132.1YO
FS Rd 132.1YP
FS Rd 132.1YQ
FS Rd 132.1YR
FS Rd 132.1YS
FS Rd 132.1YT
FS Rd 132.1YU
FS Rd 132.1YV
FS Rd 132.1YW
FS Rd 132.1YX
FS Rd 132.1YY
FS Rd 132.1YZ
FS Rd 132.1ZA
FS Rd 132.1ZB
FS Rd 132.1ZC
FS Rd 132.1ZD
FS Rd 132.1ZE
FS Rd 132.1ZF
FS Rd 132.1ZG
FS Rd 132.1ZH
FS Rd 132.1ZI
FS Rd 132.1ZJ
FS Rd 132.1ZK
FS Rd 132.1ZL
FS Rd 132.1ZM
FS Rd 132.1ZN
FS Rd 132.1ZO
FS Rd 132.1ZP
FS Rd 132.1ZQ
FS Rd 132.1ZR
FS Rd 132.1ZS
FS Rd 132.1ZT
FS Rd 132.1ZU
FS Rd 132.1ZV
FS Rd 132.1ZW
FS Rd 132.1ZX
FS Rd 132.1ZY
FS Rd 132.1ZZ
FS Rd 132.2AA
FS Rd 132.2AB
FS Rd 132.2AC
FS Rd 132.2AD
FS Rd 132.2AE
FS Rd 132.2AF
FS Rd 132.2AG
FS Rd 132.2AH
FS Rd 132.2AI
FS Rd 132.2AJ
FS Rd 132.2AK
FS Rd 132.2AL
FS Rd 132.2AM
FS Rd 132.2AN
FS Rd 132.2AO
FS Rd 132.2AP
FS Rd 132.2AQ
FS Rd 132.2AR
FS Rd 132.2AS
FS Rd 132.2AT
FS Rd 132.2AU
FS Rd 132.2AV
FS Rd 132.2AW
FS Rd 132.2AX
FS Rd 132.2AY
FS Rd 132.2AZ
FS Rd 132.2BA
FS Rd 132.2BB
FS Rd 132.2BC
FS Rd 132.2BD
FS Rd 132.2BE
FS Rd 132.2BF
FS Rd 132.2BG
FS Rd 132.2BH
FS Rd 132.2BI
FS Rd 132.2BJ
FS Rd 132.2BK
FS Rd 132.2BL
FS Rd 132.2BM
FS Rd 132.2BN
FS Rd 132.2BO
FS Rd 132.2BP
FS Rd 132.2BQ
FS Rd 132.2BR
FS Rd 132.2BS
FS Rd 132.2BT
FS Rd 132.2BU
FS Rd 132.2BV
FS Rd 132.2BW
FS Rd 132.2BX
FS Rd 132.2BY
FS Rd 132.2BZ
FS Rd 132.2CA
FS Rd 132.2CB
FS Rd 132.2CC
FS Rd 132.2CD
FS Rd 132.2CE
FS Rd 132.2CF
FS Rd 132.2CG
FS Rd 132.2CH
FS Rd 132.2CI
FS Rd 132.2CJ
FS Rd 132.2CK
FS Rd 132.2CL
FS Rd 132.2CM
FS Rd 132.2CN
FS Rd 132.2CO
FS Rd 132.2CP
FS Rd 132.2CQ
FS Rd 132.2CR
FS Rd 132.2CS
FS Rd 132.2CT
FS Rd 132.2CU
FS Rd 132.2CV
FS Rd 132.2CW
FS Rd 132.2CX
FS Rd 132.2CY
FS Rd 132.2CZ
FS Rd 132.2DA
FS Rd 132.2DB
FS Rd 132.2DC
FS Rd 132.2DD
FS Rd 132.2DE
FS Rd 132.2DF
FS Rd 132.2DG
FS Rd 132.2DH
FS Rd 132.2DI
FS Rd 132.2DJ
FS Rd 132.2DK
FS Rd 132.2DL
FS Rd 132.2DM
FS Rd 132.2DN
FS Rd 132.2DO
FS Rd 132.2DP
FS Rd 132.2DQ
FS Rd 132.2DR
FS Rd 132.2DS
FS Rd 132.2DT
FS Rd 132.2DU
FS Rd 132.2DV
FS Rd 132.2DW
FS Rd 132.2DX
FS Rd 132.2DY
FS Rd 132.2DZ
FS Rd 132.2EA
FS Rd 132.2EB
FS Rd 132.2EC
FS Rd 132.2ED
FS Rd 132.2EE
FS Rd 132.2EF
FS Rd 132.2EG
FS Rd 132.2EH
FS Rd 132.2EI
FS Rd 132.2EJ
FS Rd 132.2EK
FS Rd 132.2EL
FS Rd 132.2EM
FS Rd 132.2EN
FS Rd 132.2EO
FS Rd 132.2EP
FS Rd 132.2EQ
FS Rd 132.2ER
FS Rd 132.2ES
FS Rd 132.2ET
FS Rd 132.2EU
FS Rd 132.2EV
FS Rd 132.2EW
FS Rd 132.2EX
FS Rd 132.2EY
FS Rd 132.2EZ
FS Rd 132.2FA
FS Rd 132.2FB
FS Rd 132.2FC
FS Rd 132.2FD
FS Rd 132.2FE
FS Rd 132.2FF
FS Rd 132.2FG
FS Rd 132.2FH
FS Rd 132.2FI
FS Rd 132.2FJ
FS Rd 132.2FK
FS Rd 132.2FL
FS Rd 132.2FM
FS Rd 132.2FN
FS Rd 132.2FO
FS Rd 132.2FP
FS Rd 132.2FQ
FS Rd 132.2FR
FS Rd 132.2FS
FS Rd 132.2FT
FS Rd 132.2FU
FS Rd 132.2FV
FS Rd 132.2FW
FS Rd 132.2FX
FS Rd 132.2FY
FS Rd 132.2FZ
FS Rd 132.2GA
FS Rd 132.2GB
FS Rd 132.2GC
FS Rd 132.2GD
FS Rd 132.2GE
FS Rd 132.2GF
FS Rd 132.2GG
FS Rd 132.2GH
FS Rd 132.2GI
FS Rd 132.2GJ
FS Rd 132.2GK
FS Rd 132.2GL
FS Rd 132.2GM
FS Rd 132.2GN
FS Rd 132.2GO
FS Rd 132.2GP
FS Rd 132.2GQ
FS Rd 132.2GR
FS Rd 132.2GS
FS Rd 132.2GT
FS Rd 132.2GU
FS Rd 132.2GV
FS Rd 132.2GW
FS Rd 132.2GX
FS Rd 132.2GY
FS Rd 132.2GZ
FS Rd 132.2HA
FS Rd 132.2HB
FS Rd 132.2HC
FS Rd 132.2HD
FS Rd 132.2HE
FS Rd 132.2HF
FS Rd 132.2HG
FS Rd 132.2HH
FS Rd 132.2HI
FS Rd 132.2HJ
FS Rd 132.2HK
FS Rd 132.2HL
FS Rd 132.2HM
FS Rd 132.2HN
FS Rd 132.2HO
FS Rd 132.2HP
FS Rd 132.2HQ
FS Rd 132.2HR
FS Rd 132.2HS
FS Rd 132.2HT
FS Rd 132.2HU
FS Rd 132.2HV
FS Rd 132.2HW
FS Rd 132.2HX
FS Rd 132.2HY
FS Rd 132.2HZ
FS Rd 132.2IA
FS Rd 132.2IB
FS Rd 132.2IC
FS Rd 132.2ID
FS Rd 132.2IE
FS Rd 132.2IF
FS Rd 132.2IG
FS Rd 132.2IH
FS Rd 132.2II
FS Rd 132.2IJ
FS Rd 132.2IK
FS Rd 132.2IL
FS Rd 132.2IM
FS Rd 132.2IN
FS Rd 132.2IO
FS Rd 132.2IP
FS Rd 132.2IQ
FS Rd 132.2IR
FS Rd 132.2IS
FS Rd 132.2IT
FS Rd 132.2IU
FS Rd 132.2IV
FS Rd 132.2IW
FS Rd 132.2IX
FS Rd 132.2IY
FS Rd 132.2IZ
FS Rd 132.2JA
FS Rd 132.2JB
FS Rd 132.2JC
FS Rd 132.2JD
FS Rd 132.2JE
FS Rd 132.2JF
FS Rd 132.2JG
FS Rd 132.2JH
FS Rd 132.2JI
FS Rd 132.2JJ
FS Rd 132.2JK
FS Rd 132.2JL
FS Rd 132.2JM
FS Rd 132.2JN
FS Rd 132.2JO
FS Rd 132.2JP
FS Rd 132.2JQ
FS Rd 132.2JR
FS Rd 132.2JS
FS Rd 132.2JT
FS Rd 132.2JU
FS Rd 132.2JV
FS Rd 132.2JW
FS Rd 132.2JX
FS Rd 132.2JY
FS Rd 132.2JZ
FS Rd 132.2KA
FS Rd 132.2KB
FS Rd 132.2KC
FS Rd 132.2KD
FS Rd 132.2KE
FS Rd 132.2KF
FS Rd 132.2KG
FS Rd 132.2KH
FS Rd 132.2KI
FS Rd 132.2KJ
FS Rd 132.2KK
FS Rd 132.2KL
FS Rd 132.2KM
FS Rd 132.2KN
FS Rd 132.2KO
FS Rd 132.2KP
FS Rd 132.2KQ
FS Rd 132.2KR
FS Rd 132.2KS
FS Rd 132.2KT
FS Rd 132.2KU
FS Rd 132.2KV
FS Rd 132.2KW
FS Rd 132.2KX
FS Rd 132.2KY
FS Rd 132.2KZ
FS Rd 132.2LA
FS Rd 132.2LB
FS Rd 132.2LC
FS Rd 132.2LD
FS Rd 132.2LE
FS Rd 132.2LF
FS Rd 132.2LG
FS Rd 132.2LH
FS Rd 132.2LI
FS Rd 132.2LJ
FS Rd 132.2LK
FS Rd 132.2LL
FS Rd 132.2LM
FS Rd 132.2LN
FS Rd 132.2LO
FS Rd 132.2LP
FS Rd 132.2LQ
FS Rd 132.2LR
FS Rd 132.2LS
FS Rd 132.2LT
FS Rd 132.2LU
FS Rd 132.2LV
FS Rd 132.2LW
FS Rd 132.2LX
FS Rd 132.2LY
FS Rd 132.2LZ
FS Rd 132.2MA
FS Rd 132.2MB
FS Rd 132.2MC
FS Rd 132.2MD
FS Rd 132.2ME
FS Rd 132.2MF
FS Rd 132.2MG
FS Rd 132.2MH
FS Rd 132.2MI
FS Rd 132.2MJ
FS Rd 132.2MK
FS Rd 132.2ML
FS Rd 132.2MM
FS Rd 132.2MN
FS Rd 132.2MO
FS Rd 132.2MP
FS Rd 132.2MQ
FS Rd 132.2MR
FS Rd 132.2MS
FS Rd 132.2MT
FS Rd 132.2MU
FS Rd 132.2MV
FS Rd 132.2MW
FS Rd 132.2MX
FS Rd 132.2MY
FS Rd 132.2MZ
FS Rd 132.2NA
FS Rd 132.2NB
FS Rd 132.2NC
FS Rd 132.2ND
FS Rd 132.2NE
FS Rd 132.2NF
FS Rd 132.2NG
FS Rd 132.2NH
FS Rd 132.2NI
FS Rd 132.2NJ
FS Rd 132.2NK
FS Rd 132.2NL
FS Rd 132.2NM
FS Rd 132.2NN
FS Rd 132.2NO
FS Rd 132.2NP
FS Rd 132.2NQ
FS Rd 132.2NR
FS Rd 132.2NS
FS Rd 132.2NT
FS Rd 132.2NU
FS Rd 132.2NV
FS Rd 132.2NW
FS Rd 132.2NX
FS Rd 132.2NY
FS Rd 132.2NZ
FS Rd 132.2OA
FS Rd 132.2OB
FS Rd 132.2OC
FS Rd 132.2OD
FS Rd 132.2OE
FS Rd 132.2OF
FS Rd 132.2OG
FS Rd 132.2OH
FS Rd 132.2OI
FS Rd 132.2OJ
FS Rd 132.2OK
FS Rd 132.2OL
FS Rd 132.2OM
FS Rd 132.2ON
FS Rd 132.2OO
FS Rd 132.2OP
FS Rd 132.2OQ
FS Rd 132.2OR
FS Rd 132.2OS
FS Rd 132.2OT
FS Rd 132.2OU
FS Rd 132.2OV
FS Rd 132.2OW
FS Rd 132.2OX
FS Rd 132.2OY
FS Rd 132.2OZ
FS Rd 132.2PA
FS Rd 132.2PB
FS Rd 132.2PC
FS Rd 132.2PD
FS Rd 132.2PE
FS Rd 132.2PF
FS Rd 132.2PG
FS Rd 132.2PH
FS Rd 132.2PI
FS Rd 132.2PJ
FS Rd 132.2PK
FS Rd 132.2PL
FS Rd 132.2PM
FS Rd 132.2PN
FS Rd 132.2PO
FS Rd 132.2PP
FS Rd 132.2PQ
FS Rd 132.2PR
FS Rd 132.2PS
FS Rd 132.2PT
FS Rd 132.2PU
FS Rd 132.2PV
FS Rd 132.2PW
FS Rd 132.2PX
FS Rd 132.2PY
FS Rd 132.2PZ
FS Rd 132.2QA
FS Rd 132.2QB
FS Rd 132.2QC
FS Rd 132.2QD
FS Rd 132.2QE
FS Rd 132.2QF
FS Rd 132.2QG
FS Rd 132.2QH
FS Rd 132.2QI
FS Rd 132.2QJ
FS Rd 132.2QK
FS Rd 132.2QL
FS Rd 132.2QM
FS Rd 132.2QN
FS Rd 132.2QO
FS Rd 132.2QP
FS Rd 132.2QQ
FS Rd 132.2QR
FS Rd 132.2QS
FS Rd 132.2QT
FS Rd 132.2QU
FS Rd 132.2QV
FS Rd 132.2QW
FS Rd 132.2QX
FS Rd 132.2QY
FS Rd 132.2QZ
FS Rd 132.2RA
FS Rd 132.2RB
FS Rd 132.2RC
FS Rd 132.2RD
FS Rd 132.2RE
FS Rd 132.2RF
FS Rd 132.2RG
FS Rd 132.2RH
FS Rd 132.2RI
FS Rd 132.2RJ
FS Rd 132.2RK
FS Rd 132.2RL
FS Rd 132.2RM
FS Rd 132.2RN
FS Rd 132.2RO
FS Rd 132.2RP
FS Rd 132.2RQ
FS Rd 132.2RR
FS Rd 132.2RS
FS Rd 132.2RT
FS Rd 132.2RU
FS Rd 132.2RV
FS Rd 132.2RW
FS Rd 132.2RX
FS Rd 132.2RY
FS Rd 132.2RZ
FS Rd 132.2SA
FS Rd 132.2SB
FS Rd 132.2SC
FS Rd 132.2SD
FS Rd 132.2SE
FS Rd 132.2SF
FS Rd 132.2SG
FS Rd 132.2SH
FS Rd 132.2SI
FS Rd 132.2SJ
FS Rd 132.2SK
FS Rd 132.2SL
FS Rd 132.2SM
FS Rd 132.2SN
FS Rd 132.2SO
FS Rd 132.2SP
FS Rd 132.2SQ
FS Rd 132.2SR
FS Rd 132.2SS
FS Rd 132.2ST
FS Rd 132.2SU
FS Rd 132.2SV
FS Rd 132.2SW
FS Rd 132.2SX
FS Rd 132.2SY
FS Rd 132.2SZ
FS Rd 132.2TA
FS Rd 132.2TB
FS Rd 132.2TC
FS Rd 132.2TD
FS Rd 132.2TE
FS Rd 132.2TF
FS Rd 132.2TG
FS Rd 132.2TH
FS Rd 132.2TI
FS Rd 132.2TJ
FS Rd 132.2TK
FS Rd 132.2TL
FS Rd 132.2TM
FS Rd 132.2TN
FS Rd 132.2TO
FS Rd 132.2TP
FS Rd 132.2TQ
FS Rd 132.2TR
FS Rd 132.2TS
FS Rd 132.2TT
FS Rd 132.2TU
FS Rd 132.2TV
FS Rd 132.2TW
FS Rd 132.2TX
FS Rd 132.2TY
FS Rd 132.2TZ
FS Rd 132.2UA
FS Rd 132.2UB
FS Rd 132.2UC
FS Rd 132.2UD
FS Rd 132.2UE
FS Rd 132.2UF
FS Rd 132.2UG
FS Rd 132.2UH
FS Rd 132.2UI
FS Rd 132.2UJ
FS Rd 132.2UK
FS Rd 132.2UL
FS Rd 132.2UM
FS Rd 132.2UN
FS Rd 132.2UO
FS Rd 132.2UP
FS Rd 132.2UQ
FS Rd 132.2UR
FS Rd 132.2US
FS Rd 132.2UT
FS Rd 132.2UU
FS Rd 132.2UV
FS Rd 132.2UW
FS Rd 132.2UX
FS Rd 132.2UY
FS Rd 132.2UZ
FS Rd 132.2VA
FS Rd 132.2VB
FS Rd 132.2VC
FS Rd 132.2VD
FS Rd 132.2VE
FS Rd 132.2VF
FS Rd 132.2VG
FS Rd 132.2VH
FS Rd 132.2VI
FS Rd 132.2VJ
FS Rd 132.2VK
FS Rd 132.2VL
FS Rd 132.2VM
FS Rd 132.2VN
FS Rd 132.2VO
FS Rd 132.2VP
FS Rd 132.2VQ
FS Rd

GOVERNMENTAL UNIT REFERENCE MAP (2020): Pennington County, SD

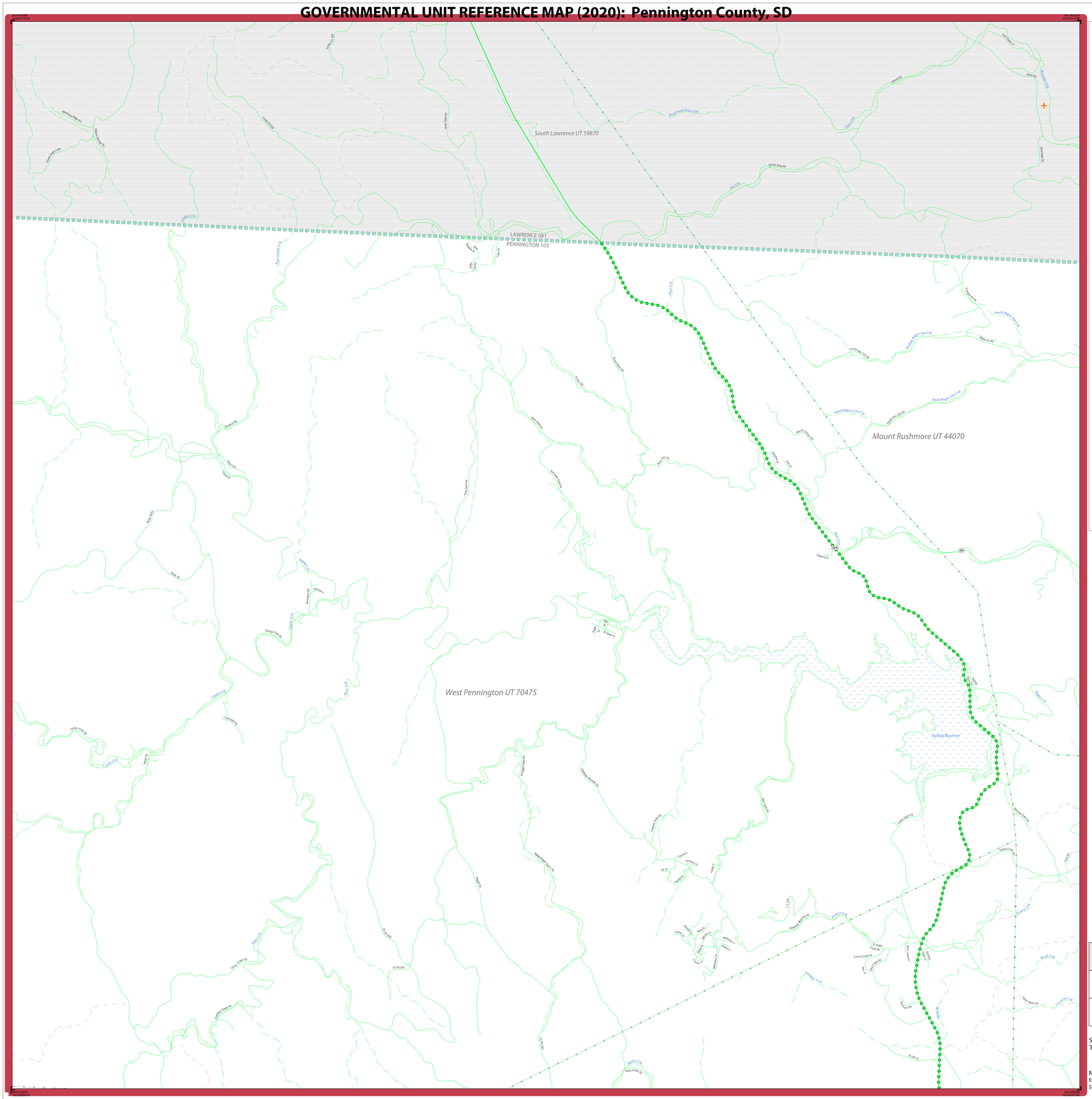

LEGEND

SYMBOL DESCRIPTION	SYMBOL	LABEL STYLE
Federal American Indian Reservation		L'ANSE RESERVATION (TA 1880)
Off-Reservation Trust Land		T1880
American Indian Tribal Subdivision		SHONTO (620)
Alaska Native Regional Corporation (ANRC)		*NANA ANRC 52120*
State (or statistically equivalent entity)		NEW YORK 36
County (or statistically equivalent entity)		ERIE 029
Minor Civil Division (MCD)[1]		Lee town 41460
Census County Division (CCD)[2]		*Jemez CCD 91650*
Consolidated City		MILFORD 47500
Incorporated Place[3]		Davis 18100
Census Designated Place (CDP)[2]		*Cochiti 16560*

DESCRIPTION	SYMBOL	DESCRIPTION	SYMBOL
Interstate	5	Water Body	*Pleasant Lake*
U.S. Highway	2	Swamp or Marsh	*Okefenokee Swamp*
State Highway	4	Glacier	*Bering Glacier*
Other Road	Marsh Ln	Airport, Airfield, or Helicopter Landing Pad	Dönärd Airfoyh
Cul-de-sac		College or University	Coll/Univ
Circle		Military	Fort Belvoir
Geographic Offset or Corridor		Prison or Juvenile Detention Center	P/JDC
4WD Trail, Stairway, Alley, Walkway, or Ferry		Cemetery	Powell Cmtry
Railroad	Southern RR	Golf Course	Pinehurst GlfCrs
Pipeline or Power Line		National Park or Forest	Yosemite NP
Ridge or Fence		Other Park	St Francis Park
Property Line or Nonvisible Boundary		Outside Subject Area	
Perennial Stream	*Tumbling Cr*	Inset Area	A1
Intermittent Stream	*Piney Cr*		
Mountain Peak or Hill	*Mt. Baker*		

Where state, county, and/or MCD/CCD boundaries coincide, the map shows the boundary symbol for only the highest-ranking of these boundaries. Where American Indian reservation and American Indian tribal subdivision boundaries coincide, the map shows only the American Indian reservation boundaries.

Entity names are followed by either their FIPS code or census code; parentheses indicate a census code.

1 'MCD*' indicates a false MCD. These are for Census Bureau use only.

2 The CCD and CDP boundaries represent statistical entities only and are not updated through the BAS.

3 Incorporated place name color corresponds to the incorporated place fill color.

Due to space limitations, some road names, along with other feature and geography names on the map, may not be shown.

The Census Bureau stores primary and alternate road names, but only primary road names are used to label the roads on these maps.

Key to Adjacent Sheets

7	8	9
17	18	19

Sheet Location within Entity

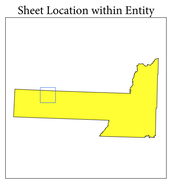

Sheet 8 of 38 PARENT sheets
Total Sheets: 40 (Index 1; Parent 38; Inset 1)

NAME: Pennington County (103)
ENTITY TYPE: County or statistically equivalent entity
ST: South Dakota (46)

INDEX OR PARENT SHEET #: 008
INSET SHEET #: 000000

2020 COUNTY REF MAP (PARENT)

5340246103000000008000000

All legal boundaries and names are as reported through the 2020 Boundary and Annexation Survey (BAS) and Boundary Validation Program (BVP). The boundaries shown on this map are for Census Bureau statistical data collection and tabulation purposes only; their depiction and designation for statistical purposes does not constitute a determination of jurisdictional authority or rights of ownership or entitlement.

Data Source: U.S. Census Bureau's MAF/TIGER database (TAB20), November 2020
Created by Geography Division: December 09, 2020

U.S. DEPARTMENT OF COMMERCE U.S. Census Bureau

Projection: Albers Equal Area Conic
Datum: NAD 83
Spheroid: GRS 80
1st Standard Parallel: 43 03 20
2nd Standard Parallel: 45 21 35
Central Meridian: -100 14 55
Latitude of Projection's Origin: 42 28 46
False Easting: 0
False Northing: 0

0 0.7 1.4 2.1 2.8 3.5 Kilometers
0 0.4 0.8 1.2 1.6 2 Miles
The plotted map scale is 1:24,000

N W E S

Boundary and Annexation Survey (BAS) ID: 24610300000
BAS Submission Deadline: March 1, 2021

PDF versions of the BAS maps are available at: www.census.gov/programs-surveys/bas/geographies.html

For more information, or to request additional maps, please email geo.bas@census.gov, call 1-800-972-5651, or visit www.census.gov/programs-surveys/bas.html.

United States Census Bureau

GOVERNMENTAL UNIT REFERENCE MAP (2020): Pennington County, SD

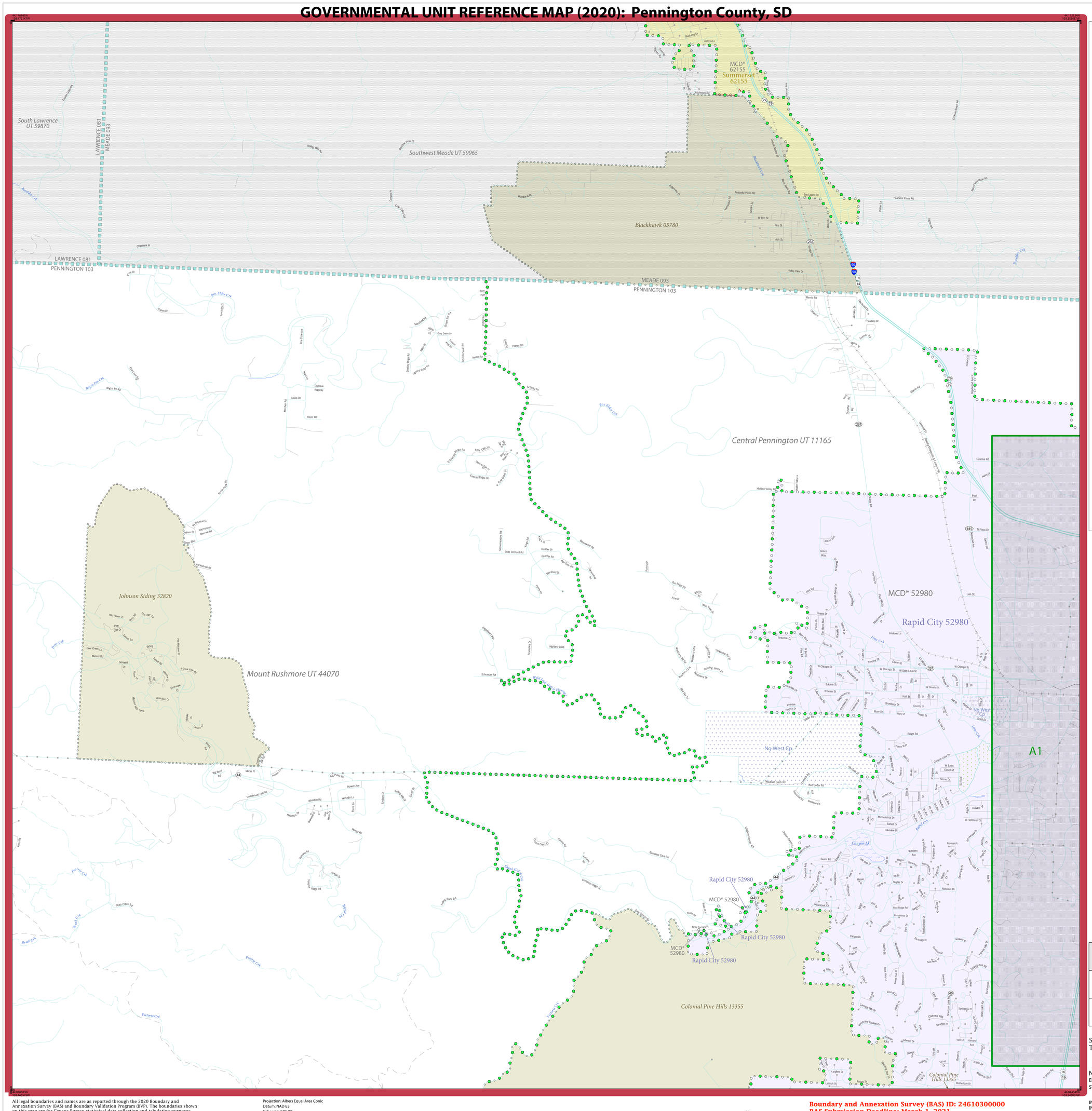

LEGEND

SYMBOL DESCRIPTION	SYMBOL	LABEL STYLE
Federal American Indian Reservation		L'ANSE RESERVATION (TA 1880)
Off-Reservation Trust Land		T1880
American Indian Tribal Subdivision		SHONTO (620)
Alaska Native Regional Corporation (ANRC)		NANA ANRC 52120
State (or statistically equivalent entity)		NEW YORK 36
County (or statistically equivalent entity)		ERIE 029
Minor Civil Division (MCD)[1]		Lee town 41460
Census County Division (CCD)[2]		Jemez CCD 91650
Consolidated City		MILFORD 47500
Incorporated Place[3]		Davis 18100
Census Designated Place (CDP)[2]		Cochiti 16560

DESCRIPTION	SYMBOL	DESCRIPTION	SYMBOL
Interstate	5	Water Body	Pleasant Lake
U.S. Highway	2	Swamp or Marsh	Okefenokee Swamp
State Highway	4	Glacier	Bering Glacier
Other Road	Marsh Ln	Airport, Airfield, or Helicopter Landing Pad	Donald Airport
Cul-de-sac		College or University	Coll/Univ
Circle		Military	Fort Belvoir
Geographic Offset or Corridor		Prison or Juvenile Detention Center	PJDC
4WD Trail, Stairway, Alley, Walkway, or Ferry		Cemetery	Powell Cmtry
Railroad	Southern RR	Golf Course	Pinehurst GlfCrs
Pipeline or Power Line		National Park or Forest	Yosemite NP
Ridge or Fence		Other Park	St Francis Park
Property Line or Nonvisible Boundary		Outside Subject Area	
Perennial Stream	Tumbling Cr	Inset Area	A1
Intermittent Stream	Piney Cr		
Mountain Peak or Hill	MK Boker		

Where state, county, and/or MCD/CCD boundaries coincide, the map shows the boundary symbol for only the highest-ranking of these boundaries. Where American Indian reservation and American Indian tribal subdivision boundaries coincide, the map shows only the American Indian reservation boundaries.

Entity names are followed by either their FIPS code or census code; parentheses indicate a census code.

1 'MCD*' indicates a false MCD. These are for Census Bureau use only.

2 The CCD and CDP boundaries represent statistical entities only and are not updated through the BAS.

3 Incorporated place name color corresponds to the incorporated place fill color.

Due to space limitations, some road names, along with other feature and geography names on the map, may not be shown.

The Census Bureau stores primary and alternate road names, but only primary road names are used to label the roads on these maps.

Key to Adjacent Sheets

8	9	10
18	19	20

Sheet Location within Entity

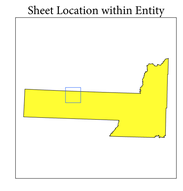

Sheet 9 of 38 PARENT sheets
Total Sheets: 40 (Index 1; Parent 38; Inset 1)

NAME: Pennington County (103)
ENTITY TYPE: County or statistically equivalent entity
ST: South Dakota (46)

INDEX OR PARENT SHEET #: 009
INSET SHEET #: 000000

2020 COUNTY REF MAP (PARENT)

5340246103000000009000000

All legal boundaries and names are as reported through the 2020 Boundary and Annexation Survey (BAS) and Boundary Validation Program (BVP). The boundaries shown on this map are for Census Bureau statistical data collection and tabulation purposes only; their depiction and designation for statistical purposes does not constitute a determination of jurisdictional authority or rights of ownership or entitlement.

Data Source: U.S. Census Bureau's MAF/TIGER database (TAB20), November 2020
Created by Geography Division: December 09, 2020

U.S. DEPARTMENT OF COMMERCE U.S. Census Bureau

Projection: Albers Equal Area Conic
Datum: NAD 83
Spheroid: GRS 80
1st Standard Parallel: 43 03 20
2nd Standard Parallel: 45 21 35
Central Meridian: -100 14 55
Latitude of Projection's Origin: 42 28 46
False Easting: 0
False Northing: 0

0 0.7 1.4 2.1 2.8 3.5 Kilometers
0 0.4 0.8 1.2 1.6 2 Miles
The plotted map scale is 1:24,000

N W E S

Boundary and Annexation Survey (BAS) ID: 24610300000
BAS Submission Deadline: March 1, 2021

PDF versions of the BAS maps are available at:
www.census.gov/programs-surveys/bas/geographies.html

For more information, or to request additional maps, please email geo.bas@census.gov, call 1-800-972-5651, or visit www.census.gov/programs-surveys/bas.html.

United States Census Bureau

GOVERNMENTAL UNIT REFERENCE MAP (2020): Pennington County, SD

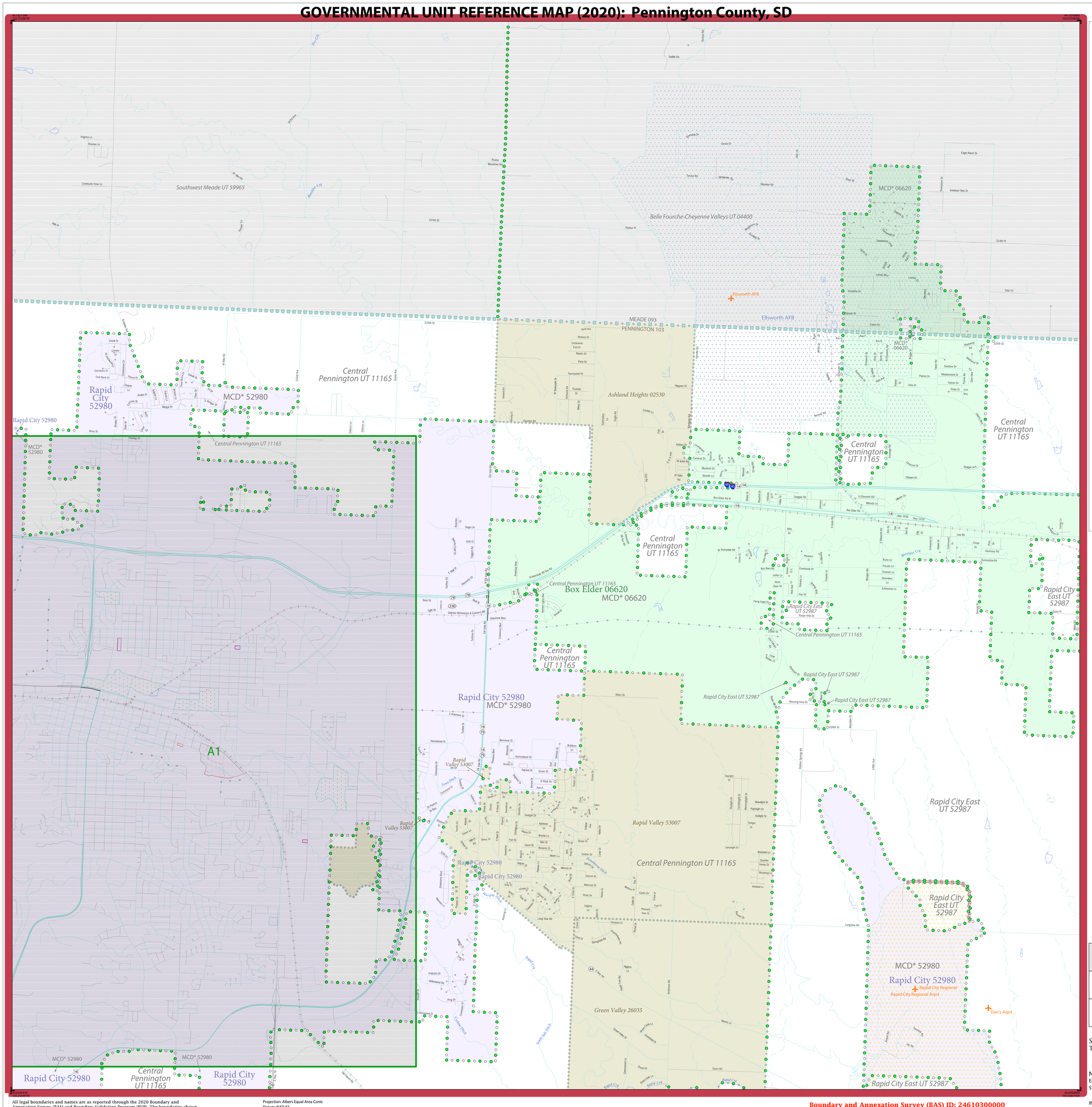

LEGEND

SYMBOL DESCRIPTION	SYMBOL	LABEL STYLE
Federal American Indian Reservation		L'ANSE RESERVATION (TA 1880)
Off-Reservation Trust Land		T1880
American Indian Tribal Subdivision		SHONTO (620)
Alaska Native Regional Corporation (ANRC)		*NANA ANRC 52120*
State (or statistically equivalent entity)		NEW YORK 36
County (or statistically equivalent entity)		ERIE 029
Minor Civil Division (MCD)[1]		Lee town 41460
Census County Division (CCD)[2]		*Jemez CCD 91650*
Consolidated City		MILFORD 47500
Incorporated Place[3]		Davis 18100
Census Designated Place (CDP)[2]		*Cochiti 16560*

DESCRIPTION	SYMBOL
Interstate	5
U.S. Highway	2
State Highway	4
Other Road	Marsh Ln
Cul-de-sac	
Circle	
Geographic Offset or Corridor	
4WD Trail, Stairway, Alley, Walkway, or Ferry	
Railroad	Southern RR
Pipeline or Power Line	
Ridge or Fence	
Property Line or Nonvisible Boundary	
Perennial Stream	Tumbling Cr
Intermittent Stream	Piney Cr
Mountain Peak or Hill	Mt. Baker

DESCRIPTION	SYMBOL
Water Body	Pleasant Lake
Swamp or Marsh	Okefenokee Swamp
Glacier	Bering Glacier
Airport, Airfield, or Helicopter Landing Pad	O'Donnard Airfield
College or University	Coll/Univ
Military	Fort Belvoir
Prison or Juvenile Detention Center	P/JDC
Cemetery	Powell Cmtry
Golf Course	Pinehurst GlfCrs
National Park or Forest	Yosemite NP
Other Park	St Francis Park
Outside Subject Area	
Inset Area	A1

Where state, county, and/or MCD/CCD boundaries coincide, the map shows the boundary symbol for only the highest-ranking of these boundaries. Where American Indian reservation and American Indian tribal subdivision boundaries coincide, the map shows only the American Indian reservation boundaries.

Entity names are followed by either their FIPS code or census code; parentheses indicate a census code.

1 'MCD*' indicates a false MCD. These are for Census Bureau use only.

2 The CCD and CDP boundaries represent statistical entities only and are not updated through the BAS.

3 Incorporated place name color corresponds to the incorporated place fill color.

Due to space limitations, some road names, along with other feature and geography names on the map, may not be shown.

The Census Bureau stores primary and alternate road names, but only primary road names are used to label the roads on these maps.

Key to Adjacent Sheets

9	10	11
19	20	21

Sheet Location within Entity

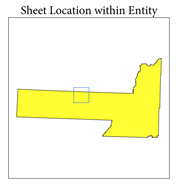

Sheet 10 of 38 PARENT sheets
Total Sheets: 40 (Index 1; Parent 38; Inset 1)

NAME: Pennington County (103)
ENTITY TYPE: County or statistically equivalent entity
ST: South Dakota (46)

INDEX OR PARENT SHEET #: 010
INSET SHEET #: 000000

2020 COUNTY REF MAP (PARENT)

5340246103000000100000000

All legal boundaries and names are as reported through the 2020 Boundary and Annexation Survey (BAS) and Boundary Validation Program (BVP). The boundaries shown on this map are for Census Bureau statistical data collection and tabulation purposes only; their depiction and designation for statistical purposes does not constitute a determination of jurisdictional authority or rights of ownership or entitlement.

Data Source: U.S. Census Bureau's MAF/TIGER database (TAB20), November 2020
Created by Geography Division: December 09, 2020

U.S. DEPARTMENT OF COMMERCE U.S. Census Bureau

Projection: Albers Equal Area Conic
Datum: NAD 83
Spheroid: GRS 80
1st Standard Parallel: 43 03 20
2nd Standard Parallel: 45 21 35
Central Meridian: -100 14 55
Latitude of Projection's Origin: 42 28 46
False Easting: 0
False Northing: 0

0 0.7 1.4 2.1 2.8 3.5 Kilometers
0 0.4 0.8 1.2 1.6 2 Miles
The plotted map scale is 1:24,000

N W E S

Boundary and Annexation Survey (BAS) ID: 24610300000
BAS Submission Deadline: March 1, 2021

PDF versions of the BAS maps are available at: www.census.gov/programs-surveys/bas/geographies.html

For more information, or to request additional maps, please email geo.bas@census.gov, call 1-800-972-5651, or visit www.census.gov/programs-surveys/bas.html.

United States Census Bureau

GOVERNMENTAL UNIT REFERENCE MAP (2020): Pennington County, SD

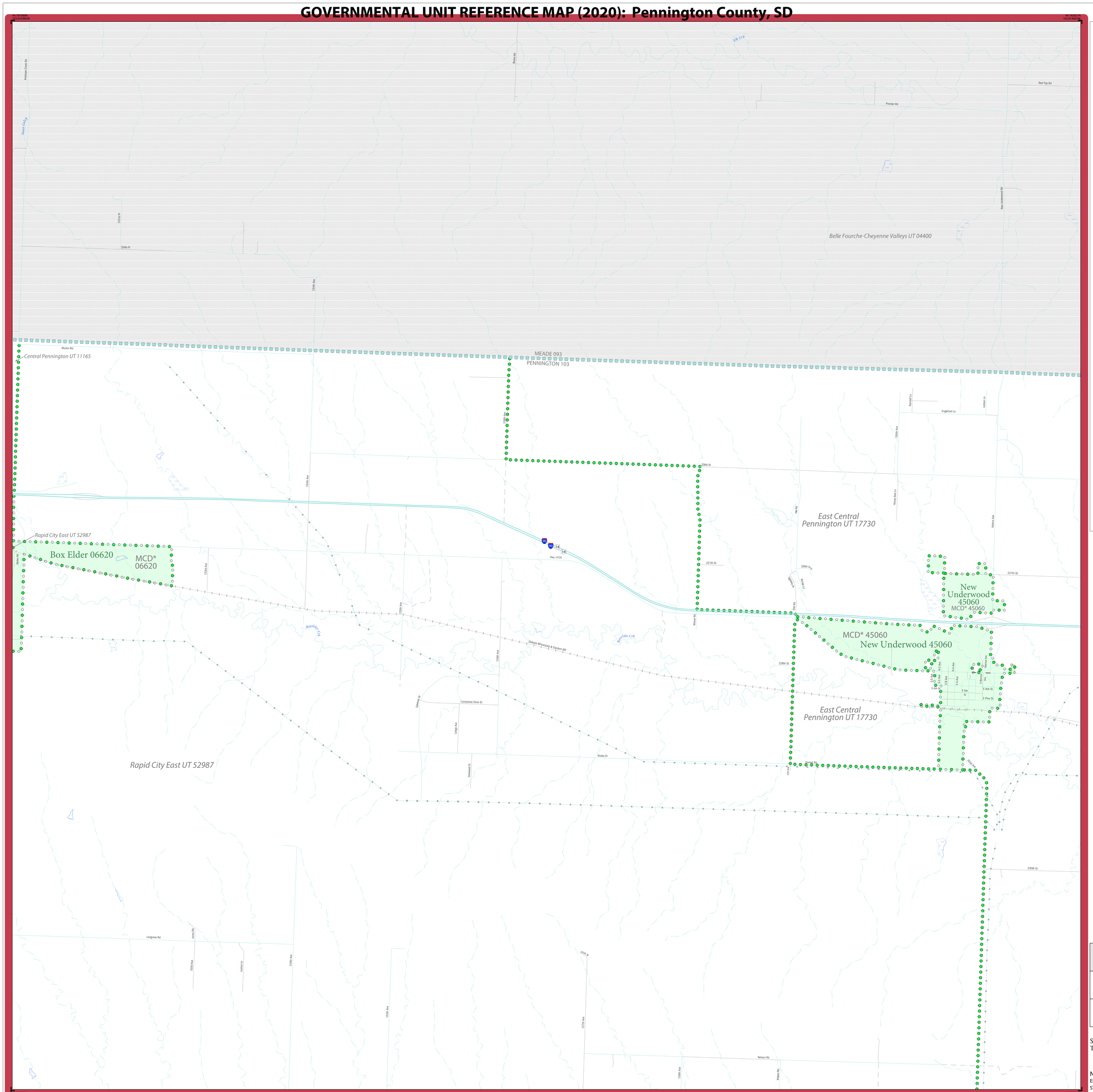

LEGEND

SYMBOL DESCRIPTION	SYMBOL	LABEL STYLE
Federal American Indian Reservation		L'ANSE RESERVATION (TA 1880)
Off-Reservation Trust Land		T1880
American Indian Tribal Subdivision		SHONTO (620)
Alaska Native Regional Corporation (ANRC)		*NANA ANRC 52120*
State (or statistically equivalent entity)		NEW YORK 36
County (or statistically equivalent entity)		ERIE 029
Minor Civil Division (MCD)[1]		Lee town 41460
Census County Division (CCD)[2]		*Jemez CCD 91650*
Consolidated City		MILFORD 47500
Incorporated Place[3]		Davis 18100
Census Designated Place (CDP)[2]		*Cochiti 16560*

DESCRIPTION	SYMBOL
Interstate	5
U.S. Highway	2
State Highway	4
Other Road	Marsh Ln
Cul-de-sac	
Circle	
Geographic Offset or Corridor	
4WD Trail, Stairway, Alley, Walkway, or Ferry	
Railroad	Southern RR
Pipeline or Power Line	
Ridge or Fence	
Property Line or Nonvisible Boundary	
Perennial Stream	Tumbling Cr
Intermittent Stream	Piney Cr
Mountain Peak or Hill	Mt. Baker

DESCRIPTION	SYMBOL
Water Body	Pleasant Lake
Swamp or Marsh	Okefenokee Swamp
Glacier	Bering Glacier
Airport, Airfield, or Helicopter Landing Pad	Dönärd Airfield
College or University	Coll/Univ
Military	Fort Belvoir
Prison or Juvenile Detention Center	P/JDC
Cemetery	Powell Cmtry
Golf Course	Pinehurst GlfCrs
National Park or Forest	Yosemite NP
Other Park	St Francis Park
Outside Subject Area	
Inset Area	A1

Where state, county, and/or MCD/CCD boundaries coincide, the map shows the boundary symbol for only the highest-ranking of these boundaries. Where American Indian reservation and American Indian tribal subdivision boundaries coincide, the map shows only the American Indian reservation boundaries.

Entity names are followed by either their FIPS code or census code; parentheses indicate a census code.

1 'MCD*' indicates a false MCD. These are for Census Bureau use only.

2 The CCD and CDP boundaries represent statistical entities only and are not updated through the BAS.

3 Incorporated place name color corresponds to the incorporated place fill color.

Due to space limitations, some road names, along with other feature and geography names on the map, may not be shown.

The Census Bureau stores primary and alternate road names, but only primary road names are used to label the roads on these maps.

Key to Adjacent Sheets

10	11	12
20	21	22

Sheet Location within Entity

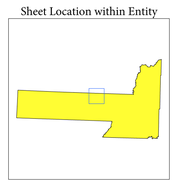

Sheet 11 of 38 PARENT sheets
Total Sheets: 40 (Index 1; Parent 38; Inset 1)

NAME: Pennington County (103)
ENTITY TYPE: County or statistically equivalent entity
ST: South Dakota (46)

INDEX OR PARENT SHEET #: 011
INSET SHEET #: 000000

2020 COUNTY REF MAP (PARENT)

5340246103000001 1000000

All legal boundaries and names are as reported through the 2020 Boundary and Annexation Survey (BAS) and Boundary Validation Program (BVP). The boundaries shown on this map are for Census Bureau statistical data collection and tabulation purposes only; their depiction and designation for statistical purposes does not constitute a determination of jurisdictional authority or rights of ownership or entitlement.

Data Source: U.S. Census Bureau's MAF/TIGER database (TAB20), November 2020
Created by Geography Division: December 09, 2020

U.S. DEPARTMENT OF COMMERCE U.S. Census Bureau

Projection: Albers Equal Area Conic
Datum: NAD 83
Spheroid: GRS 80
1st Standard Parallel: 43 03 20
2nd Standard Parallel: 45 21 35
Central Meridian: -100 14 55
Latitude of Projection's Origin: 42 28 46
False Easting: 0
False Northing: 0

0 0.7 1.4 2.1 2.8 3.5 Kilometers
0 0.4 0.8 1.2 1.6 2 Miles
The plotted map scale is 1:24,000

N W E S

Boundary and Annexation Survey (BAS) ID: 24610300000
BAS Submission Deadline: March 1, 2021

PDF versions of the BAS maps are available at:
www.census.gov/programs-surveys/bas/geographies.html

For more information, or to request additional maps, please email geo.bas@census.gov, call 1-800-972-5651, or visit www.census.gov/programs-surveys/bas.html.

GOVERNMENTAL UNIT REFERENCE MAP (2020): Pennington County, SD

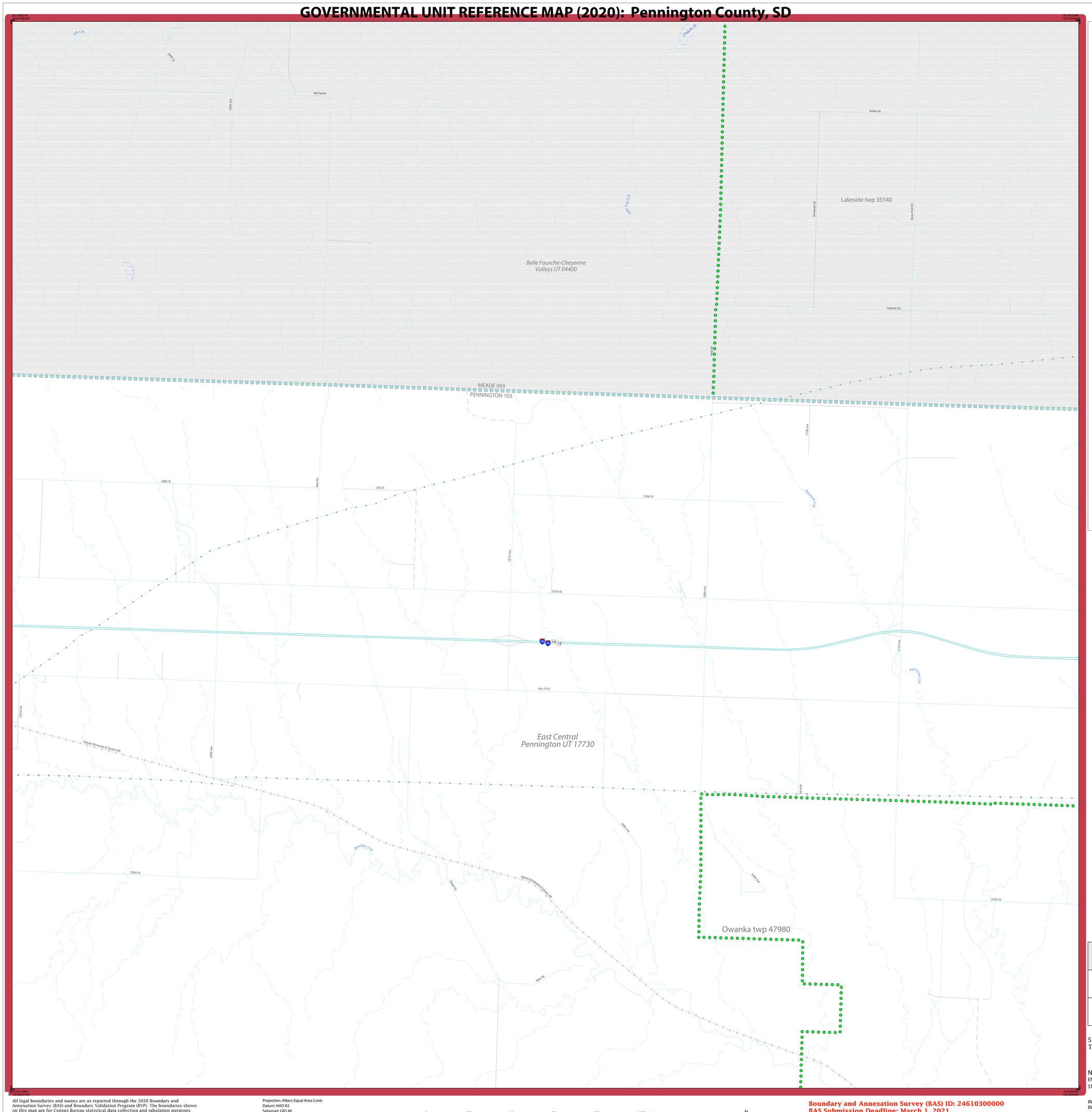

LEGEND

SYMBOL DESCRIPTION	SYMBOL	LABEL STYLE
Federal American Indian Reservation		L'ANSE RESERVATION (TA 1880)
Off-Reservation Trust Land		T1880
American Indian Tribal Subdivision		SHONTO (620)
Alaska Native Regional Corporation (ANRC)		*NANA ANRC 52120*
State (or statistically equivalent entity)		NEW YORK 36
County (or statistically equivalent entity)		ERIE 029
Minor Civil Division (MCD)[1]		Lee town 41460
Census County Division (CCD)[2]		*Jemez CCD 91650*
Consolidated City		MILFORD 47500
Incorporated Place[3]		Davis 18100
Census Designated Place (CDP)[2]		*Cochiti 16560*

DESCRIPTION	SYMBOL	DESCRIPTION	SYMBOL
Interstate	5	Water Body	Pleasant Lake
U.S. Highway	2	Swamp or Marsh	Okefenokee Swamp
State Highway	4	Glacier	Bering Glacier
Other Road	Marsh Ln	Airport, Airfield, or Helicopter Landing Pad	Donald Airport
Cul-de-sac		College or University	Coll/Univ
Circle		Military	Fort Belvoir
Geographic Offset or Corridor		Prison or Juvenile Detention Center	P/JDC
4WD Trail, Stairway, Alley, Walkway, or Ferry		Cemetery	Powell Cmtry
Railroad	Southern RR	Golf Course	Pinehurst GlfCrs
Pipeline or Power Line		National Park or Forest	Yosemite NP
Ridge or Fence		Other Park	St Francis Park
Property Line or Nonvisible Boundary		Outside Subject Area	
Perennial Stream	Tumbling Cr	Inset Area	A1
Intermittent Stream	Pinoy Cr		
Mountain Peak or Hill	Mt. Baker		

Where state, county, and/or MCD/CCD boundaries coincide, the map shows the boundary symbol for only the highest-ranking of these boundaries. Where American Indian reservation and American Indian tribal subdivision boundaries coincide, the map shows only the American Indian reservation boundaries.

Entity names are followed by either their FIPS code or census code; parentheses indicate a census code.

1 'MCD*' indicates a false MCD. These are for Census Bureau use only.

2 The CCD and CDP boundaries represent statistical entities only and are not updated through the BAS.

3 Incorporated place name color corresponds to the incorporated place fill color.

Due to space limitations, some road names, along with other feature and geography names on the map, may not be shown.

The Census Bureau stores primary and alternate road names, but only primary road names are used to label the roads on these maps.

Key to Adjacent Sheets

		3
11	12	13
21	22	23

Sheet Location within Entity

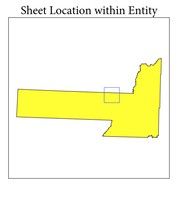

Sheet 12 of 38 PARENT sheets
Total Sheets: 40 (Index 1; Parent 38; Inset 1)

NAME: Pennington County (103)
ENTITY TYPE: County or statistically equivalent entity
ST: South Dakota (46)

INDEX OR PARENT SHEET #: 012
INSET SHEET #: 000000

2020 COUNTY REF MAP (PARENT)

5340246103000001200000 0

All legal boundaries and names are as reported through the 2020 Boundary and Annexation Survey (BAS) and Boundary Validation Program (BVP). The boundaries shown on this map are for Census Bureau statistical data collection and tabulation purposes only; their depiction and designation for statistical purposes does not constitute a determination of jurisdictional authority or rights of ownership or entitlement.

Data Source: U.S. Census Bureau's MAF/TIGER database (TAB20), November 2020
Created by Geography Division: December 09, 2020

U.S. DEPARTMENT OF COMMERCE U.S. Census Bureau

Projection: Albers Equal Area Conic
Datum: NAD 83
Spheroid: GRS 80
1st Standard Parallel: 43 03 20
2nd Standard Parallel: 45 21 35
Central Meridian: -100 14 55
Latitude of Projection's Origin: 42 28 46
False Easting: 0
False Northing: 0

0 0.7 1.4 2.1 2.8 3.5 Kilometers
0 0.4 0.8 1.2 1.6 2 Miles
The plotted map scale is 1:24,000

N W E S

Boundary and Annexation Survey (BAS) ID: 24610300000
BAS Submission Deadline: March 1, 2021

PDF versions of the BAS maps are available at:
www.census.gov/programs-surveys/bas/geographies.html

For more information, or to request additional maps, please email geo.bas@census.gov, call 1-800-972-5651, or visit www.census.gov/programs-surveys/bas.html.

GOVERNMENTAL UNIT REFERENCE MAP (2020): Pennington County, SD

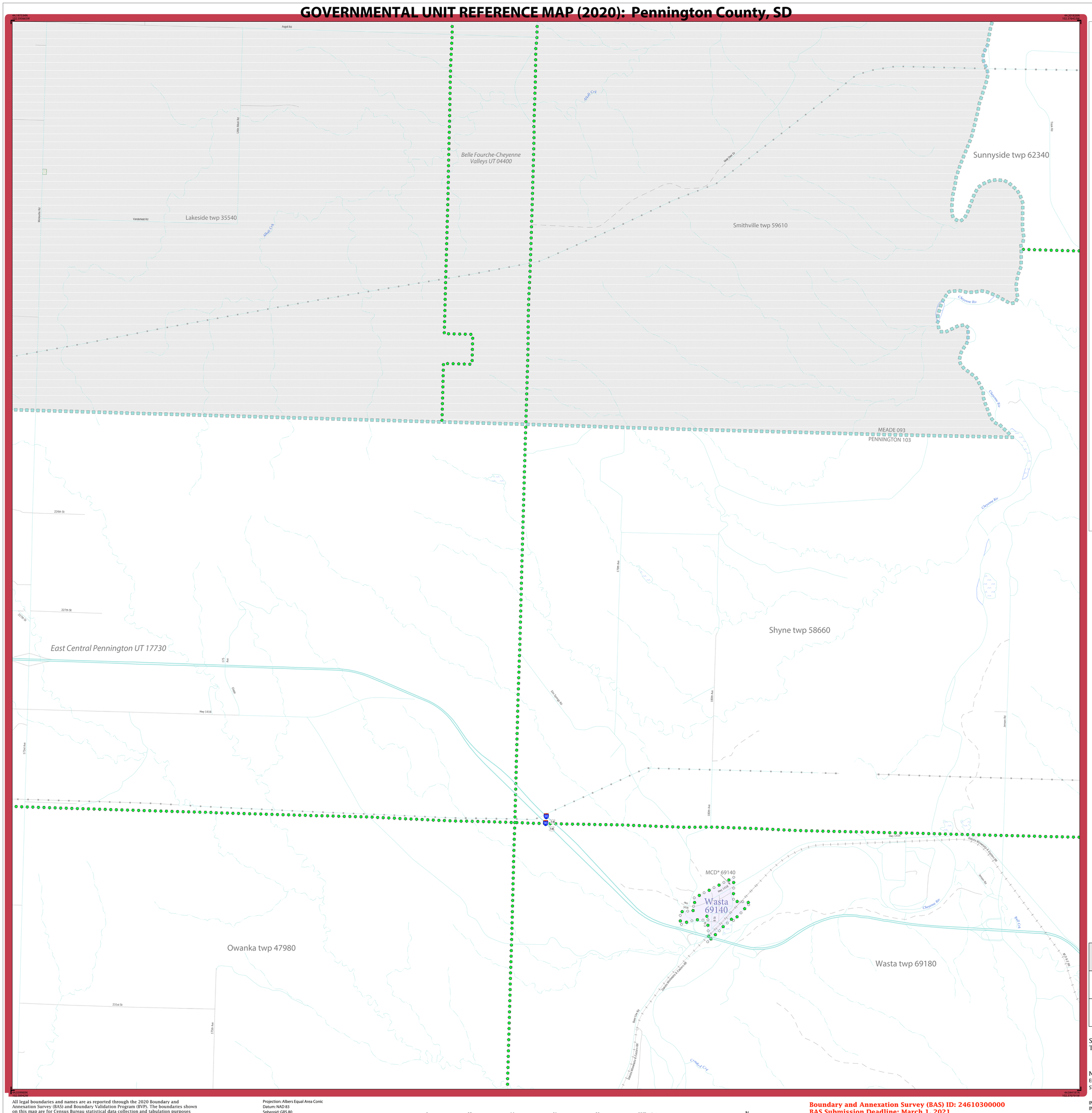
Belle Fourche-Cheyenne Valleys UT 04400
Lakeside twp 35540
Smithville twp 59610
Sunnyside twp 62340
MEADE 093
PENNINGTON 103
East Central Pennington UT 17730
Shyne twp 58660
MCD* 69140
Wasta 69140
Owanka twp 47980
Wasta twp 69180
Cheyenne Riv
Alkali Cr
Angel Rd
Vanderheid Rd
226th St
227th St
231st St
Hwy 1416
Hwy 1416B
Hwy 14
Hwy 16
Hwy 16B
Hwy 16E
Hwy 44
Hwy 79
Hwy 79B
Hwy 79E
Hwy 79F
Hwy 79G
Hwy 79H
Hwy 79J
Hwy 79K
Hwy 79L
Hwy 79M
Hwy 79N
Hwy 79P
Hwy 79Q
Hwy 79R
Hwy 79S
Hwy 79T
Hwy 79U
Hwy 79V
Hwy 79W
Hwy 79X
Hwy 79Y
Hwy 79Z
Hwy 80
Hwy 80B
Hwy 80C
Hwy 80D
Hwy 80E
Hwy 80F
Hwy 80G
Hwy 80H
Hwy 80J
Hwy 80K
Hwy 80L
Hwy 80M
Hwy 80N
Hwy 80P
Hwy 80Q
Hwy 80R
Hwy 80S
Hwy 80T
Hwy 80U
Hwy 80V
Hwy 80W
Hwy 80X
Hwy 80Y
Hwy 80Z
Hwy 81
Hwy 81B
Hwy 81C
Hwy 81D
Hwy 81E
Hwy 81F
Hwy 81G
Hwy 81H
Hwy 81J
Hwy 81K
Hwy 81L
Hwy 81M
Hwy 81N
Hwy 81P
Hwy 81Q
Hwy 81R
Hwy 81S
Hwy 81T
Hwy 81U
Hwy 81V
Hwy 81W
Hwy 81X
Hwy 81Y
Hwy 81Z
Hwy 82
Hwy 82B
Hwy 82C
Hwy 82D
Hwy 82E
Hwy 82F
Hwy 82G
Hwy 82H
Hwy 82J
Hwy 82K
Hwy 82L
Hwy 82M
Hwy 82N
Hwy 82P
Hwy 82Q
Hwy 82R
Hwy 82S
Hwy 82T
Hwy 82U
Hwy 82V
Hwy 82W
Hwy 82X
Hwy 82Y
Hwy 82Z
Hwy 83
Hwy 83B
Hwy 83C
Hwy 83D
Hwy 83E
Hwy 83F
Hwy 83G
Hwy 83H
Hwy 83J
Hwy 83K
Hwy 83L
Hwy 83M
Hwy 83N
Hwy 83P
Hwy 83Q
Hwy 83R
Hwy 83S
Hwy 83T
Hwy 83U
Hwy 83V
Hwy 83W
Hwy 83X
Hwy 83Y
Hwy 83Z
Hwy 84
Hwy 84B
Hwy 84C
Hwy 84D
Hwy 84E
Hwy 84F
Hwy 84G
Hwy 84H
Hwy 84J
Hwy 84K
Hwy 84L
Hwy 84M
Hwy 84N
Hwy 84P
Hwy 84Q
Hwy 84R
Hwy 84S
Hwy 84T
Hwy 84U
Hwy 84V
Hwy 84W
Hwy 84X
Hwy 84Y
Hwy 84Z
Hwy 85
Hwy 85B
Hwy 85C
Hwy 85D
Hwy 85E
Hwy 85F
Hwy 85G
Hwy 85H
Hwy 85J
Hwy 85K
Hwy 85L
Hwy 85M
Hwy 85N
Hwy 85P
Hwy 85Q
Hwy 85R
Hwy 85S
Hwy 85T
Hwy 85U
Hwy 85V
Hwy 85W
Hwy 85X
Hwy 85Y
Hwy 85Z
Hwy 86
Hwy 86B
Hwy 86C
Hwy 86D
Hwy 86E
Hwy 86F
Hwy 86G
Hwy 86H
Hwy 86J
Hwy 86K
Hwy 86L
Hwy 86M
Hwy 86N
Hwy 86P
Hwy 86Q
Hwy 86R
Hwy 86S
Hwy 86T
Hwy 86U
Hwy 86V
Hwy 86W
Hwy 86X
Hwy 86Y
Hwy 86Z
Hwy 87
Hwy 87B
Hwy 87C
Hwy 87D
Hwy 87E
Hwy 87F
Hwy 87G
Hwy 87H
Hwy 87J
Hwy 87K
Hwy 87L
Hwy 87M
Hwy 87N
Hwy 87P
Hwy 87Q
Hwy 87R
Hwy 87S
Hwy 87T
Hwy 87U
Hwy 87V
Hwy 87W
Hwy 87X
Hwy 87Y
Hwy 87Z
Hwy 88
Hwy 88B
Hwy 88C
Hwy 88D
Hwy 88E
Hwy 88F
Hwy 88G
Hwy 88H
Hwy 88J
Hwy 88K
Hwy 88L
Hwy 88M
Hwy 88N
Hwy 88P
Hwy 88Q
Hwy 88R
Hwy 88S
Hwy 88T
Hwy 88U
Hwy 88V
Hwy 88W
Hwy 88X
Hwy 88Y
Hwy 88Z
Hwy 89
Hwy 89B
Hwy 89C
Hwy 89D
Hwy 89E
Hwy 89F
Hwy 89G
Hwy 89H
Hwy 89J
Hwy 89K
Hwy 89L
Hwy 89M
Hwy 89N
Hwy 89P
Hwy 89Q
Hwy 89R
Hwy 89S
Hwy 89T
Hwy 89U
Hwy 89V
Hwy 89W
Hwy 89X
Hwy 89Y
Hwy 89Z
Hwy 90
Hwy 90B
Hwy 90C
Hwy 90D
Hwy 90E
Hwy 90F
Hwy 90G
Hwy 90H
Hwy 90J
Hwy 90K
Hwy 90L
Hwy 90M
Hwy 90N
Hwy 90P
Hwy 90Q
Hwy 90R
Hwy 90S
Hwy 90T
Hwy 90U
Hwy 90V
Hwy 90W
Hwy 90X
Hwy 90Y
Hwy 90Z
Hwy 91
Hwy 91B
Hwy 91C
Hwy 91D
Hwy 91E
Hwy 91F
Hwy 91G
Hwy 91H
Hwy 91J
Hwy 91K
Hwy 91L
Hwy 91M
Hwy 91N
Hwy 91P
Hwy 91Q
Hwy 91R
Hwy 91S
Hwy 91T
Hwy 91U
Hwy 91V
Hwy 91W
Hwy 91X
Hwy 91Y
Hwy 91Z
Hwy 92
Hwy 92B
Hwy 92C
Hwy 92D
Hwy 92E
Hwy 92F
Hwy 92G
Hwy 92H
Hwy 92J
Hwy 92K
Hwy 92L
Hwy 92M
Hwy 92N
Hwy 92P
Hwy 92Q
Hwy 92R
Hwy 92S
Hwy 92T
Hwy 92U
Hwy 92V
Hwy 92W
Hwy 92X
Hwy 92Y
Hwy 92Z
Hwy 93
Hwy 93B
Hwy 93C
Hwy 93D
Hwy 93E
Hwy 93F
Hwy 93G
Hwy 93H
Hwy 93J
Hwy 93K
Hwy 93L
Hwy 93M
Hwy 93N
Hwy 93P
Hwy 93Q
Hwy 93R
Hwy 93S
Hwy 93T
Hwy 93U
Hwy 93V
Hwy 93W
Hwy 93X
Hwy 93Y
Hwy 93Z
Hwy 94
Hwy 94B
Hwy 94C
Hwy 94D
Hwy 94E
Hwy 94F
Hwy 94G
Hwy 94H
Hwy 94J
Hwy 94K
Hwy 94L
Hwy 94M
Hwy 94N
Hwy 94P
Hwy 94Q
Hwy 94R
Hwy 94S
Hwy 94T
Hwy 94U
Hwy 94V
Hwy 94W
Hwy 94X
Hwy 94Y
Hwy 94Z
Hwy 95
Hwy 95B
Hwy 95C
Hwy 95D
Hwy 95E
Hwy 95F
Hwy 95G
Hwy 95H
Hwy 95J
Hwy 95K
Hwy 95L
Hwy 95M
Hwy 95N
Hwy 95P
Hwy 95Q
Hwy 95R
Hwy 95S
Hwy 95T
Hwy 95U
Hwy 95V
Hwy 95W
Hwy 95X
Hwy 95Y
Hwy 95Z
Hwy 96
Hwy 96B
Hwy 96C
Hwy 96D
Hwy 96E
Hwy 96F
Hwy 96G
Hwy 96H
Hwy 96J
Hwy 96K
Hwy 96L
Hwy 96M
Hwy 96N
Hwy 96P
Hwy 96Q
Hwy 96R
Hwy 96S
Hwy 96T
Hwy 96U
Hwy 96V
Hwy 96W
Hwy 96X
Hwy 96Y
Hwy 96Z
Hwy 97
Hwy 97B
Hwy 97C
Hwy 97D
Hwy 97E
Hwy 97F
Hwy 97G
Hwy 97H
Hwy 97J
Hwy 97K
Hwy 97L
Hwy 97M
Hwy 97N
Hwy 97P
Hwy 97Q
Hwy 97R
Hwy 97S
Hwy 97T
Hwy 97U
Hwy 97V
Hwy 97W
Hwy 97X
Hwy 97Y
Hwy 97Z
Hwy 98
Hwy 98B
Hwy 98C
Hwy 98D
Hwy 98E
Hwy 98F
Hwy 98G
Hwy 98H
Hwy 98J
Hwy 98K
Hwy 98L
Hwy 98M
Hwy 98N
Hwy 98P
Hwy 98Q
Hwy 98R
Hwy 98S
Hwy 98T
Hwy 98U
Hwy 98V
Hwy 98W
Hwy 98X
Hwy 98Y
Hwy 98Z
Hwy 99
Hwy 99B
Hwy 99C
Hwy 99D
Hwy 99E
Hwy 99F
Hwy 99G
Hwy 99H
Hwy 99J
Hwy 99K
Hwy 99L
Hwy 99M
Hwy 99N
Hwy 99P
Hwy 99Q
Hwy 99R
Hwy 99S
Hwy 99T
Hwy 99U
Hwy 99V
Hwy 99W
Hwy 99X
Hwy 99Y
Hwy 99Z
Hwy 100
Hwy 100B
Hwy 100C
Hwy 100D
Hwy 100E
Hwy 100F
Hwy 100G
Hwy 100H
Hwy 100J
Hwy 100K
Hwy 100L
Hwy 100M
Hwy 100N
Hwy 100P
Hwy 100Q
Hwy 100R
Hwy 100S
Hwy 100T
Hwy 100U
Hwy 100V
Hwy 100W
Hwy 100X
Hwy 100Y
Hwy 100Z
Hwy 101
Hwy 101B
Hwy 101C
Hwy 101D
Hwy 101E
Hwy 101F
Hwy 101G
Hwy 101H
Hwy 101J
Hwy 101K
Hwy 101L
Hwy 101M
Hwy 101N
Hwy 101P
Hwy 101Q
Hwy 101R
Hwy 101S
Hwy 101T
Hwy 101U
Hwy 101V
Hwy 101W
Hwy 101X
Hwy 101Y
Hwy 101Z
Hwy 102
Hwy 102B
Hwy 102C
Hwy 102D
Hwy 102E
Hwy 102F
Hwy 102G
Hwy 102H
Hwy 102J
Hwy 102K
Hwy 102L
Hwy 102M
Hwy 102N
Hwy 102P
Hwy 102Q
Hwy 102R
Hwy 102S
Hwy 102T
Hwy 102U
Hwy 102V
Hwy 102W
Hwy 102X
Hwy 102Y
Hwy 102Z
Hwy 103
Hwy 103B
Hwy 103C
Hwy 103D
Hwy 103E
Hwy 103F
Hwy 103G
Hwy 103H
Hwy 103J
Hwy 103K
Hwy 103L
Hwy 103M
Hwy 103N
Hwy 103P
Hwy 103Q
Hwy 103R
Hwy 103S
Hwy 103T
Hwy 103U
Hwy 103V
Hwy 103W
Hwy 103X
Hwy 103Y
Hwy 103Z
Hwy 104
Hwy 104B
Hwy 104C
Hwy 104D
Hwy 104E
Hwy 104F
Hwy 104G
Hwy 104H
Hwy 104J
Hwy 104K
Hwy 104L
Hwy 104M
Hwy 104N
Hwy 104P
Hwy 104Q
Hwy 104R
Hwy 104S
Hwy 104T
Hwy 104U
Hwy 104V
Hwy 104W
Hwy 104X
Hwy 104Y
Hwy 104Z
Hwy 105
Hwy 105B
Hwy 105C
Hwy 105D
Hwy 105E
Hwy 105F
Hwy 105G
Hwy 105H
Hwy 105J
Hwy 105K
Hwy 105L
Hwy 105M
Hwy 105N
Hwy 105P
Hwy 105Q
Hwy 105R
Hwy 105S
Hwy 105T
Hwy 105U
Hwy 105V
Hwy 105W
Hwy 105X
Hwy 105Y
Hwy 105Z
Hwy 106
Hwy 106B
Hwy 106C
Hwy 106D
Hwy 106E
Hwy 106F
Hwy 106G
Hwy 106H
Hwy 106J
Hwy 106K
Hwy 106L
Hwy 106M
Hwy 106N
Hwy 106P
Hwy 106Q
Hwy 106R
Hwy 106S
Hwy 106T
Hwy 106U
Hwy 106V
Hwy 106W
Hwy 106X
Hwy 106Y
Hwy 106Z
Hwy 107
Hwy 107B
Hwy 107C
Hwy 107D
Hwy 107E
Hwy 107F
Hwy 107G
Hwy 107H
Hwy 107J
Hwy 107K
Hwy 107L
Hwy 107M
Hwy 107N
Hwy 107P
Hwy 107Q
Hwy 107R
Hwy 107S
Hwy 107T
Hwy 107U
Hwy 107V
Hwy 107W
Hwy 107X
Hwy 107Y
Hwy 107Z
Hwy 108
Hwy 108B
Hwy 108C
Hwy 108D
Hwy 108E
Hwy 108F
Hwy 108G
Hwy 108H
Hwy 108J
Hwy 108K
Hwy 108L
Hwy 108M
Hwy 108N
Hwy 108P
Hwy 108Q
Hwy 108R
Hwy 108S
Hwy 108T
Hwy 108U
Hwy 108V
Hwy 108W
Hwy 108X
Hwy 108Y
Hwy 108Z
Hwy 109
Hwy 109B
Hwy 109C
Hwy 109D
Hwy 109E
Hwy 109F
Hwy 109G
Hwy 109H
Hwy 109J
Hwy 109K
Hwy 109L
Hwy 109M
Hwy 109N
Hwy 109P
Hwy 109Q
Hwy 109R
Hwy 109S
Hwy 109T
Hwy 109U
Hwy 109V
Hwy 109W
Hwy 109X
Hwy 109Y
Hwy 109Z
Hwy 110
Hwy 110B
Hwy 110C
Hwy 110D
Hwy 110E
Hwy 110F
Hwy 110G
Hwy 110H
Hwy 110J
Hwy 110K
Hwy 110L
Hwy 110M
Hwy 110N
Hwy 110P
Hwy 110Q
Hwy 110R
Hwy 110S
Hwy 110T
Hwy 110U
Hwy 110V
Hwy 110W
Hwy 110X
Hwy 110Y
Hwy 110Z
Hwy 111
Hwy 111B
Hwy 111C
Hwy 111D
Hwy 111E
Hwy 111F
Hwy 111G
Hwy 111H
Hwy 111J
Hwy 111K
Hwy 111L
Hwy 111M
Hwy 111N
Hwy 111P
Hwy 111Q
Hwy 111R
Hwy 111S
Hwy 111T
Hwy 111U
Hwy 111V
Hwy 111W
Hwy 111X
Hwy 111Y
Hwy 111Z
Hwy 112
Hwy 112B
Hwy 112C
Hwy 112D
Hwy 112E
Hwy 112F
Hwy 112G
Hwy 112H
Hwy 112J
Hwy 112K
Hwy 112L
Hwy 112M
Hwy 112N
Hwy 112P
Hwy 112Q
Hwy 112R
Hwy 112S
Hwy 112T
Hwy 112U
Hwy 112V
Hwy 112W
Hwy 112X
Hwy 112Y
Hwy 112Z
Hwy 113
Hwy 113B
Hwy 113C
Hwy 113D
Hwy 113E
Hwy 113F
Hwy 113G
Hwy 113H
Hwy 113J
Hwy 113K
Hwy 113L
Hwy 113M
Hwy 113N
Hwy 113P
Hwy 113Q
Hwy 113R
Hwy 113S
Hwy 113T
Hwy 113U
Hwy 113V
Hwy 113W
Hwy 113X
Hwy 113Y
Hwy 113Z
Hwy 114
Hwy 114B
Hwy 114C
Hwy 114D
Hwy 114E
Hwy 114F
Hwy 114G
Hwy 114H
Hwy 114J
Hwy 114K
Hwy 114L
Hwy 114M
Hwy 114N
Hwy 114P
Hwy 114Q
Hwy 114R
Hwy 114S
Hwy 114T
Hwy 114U
Hwy 114V
Hwy 114W
Hwy 114X
Hwy 114Y
Hwy 114Z
Hwy 115
Hwy 115B
Hwy 115C
Hwy 115D
Hwy 115E
Hwy 115F
Hwy 115G
Hwy 115H
Hwy 115J
Hwy 115K
Hwy 115L
Hwy 115M
Hwy 115N
Hwy 115P
Hwy 115Q
Hwy 115R
Hwy 115S
Hwy 115T
Hwy 115U
Hwy 115V
Hwy 115W
Hwy 115X
Hwy 115Y
Hwy 115Z
Hwy 116
Hwy 116B
Hwy 116C
Hwy 116D
Hwy 116E
Hwy 116F
Hwy 116G
Hwy 116H
Hwy 116J
Hwy 116K
Hwy 116L
Hwy 116M
Hwy 116N
Hwy 116P
Hwy 116Q
Hwy 116R
Hwy 116S
Hwy 116T
Hwy 116U
Hwy 116V
Hwy 116W
Hwy 116X
Hwy 116Y
Hwy 116Z
Hwy 117
Hwy 117B
Hwy 117C
Hwy 117D
Hwy 117E
Hwy 117F
Hwy 117G
Hwy 117H
Hwy 117J
Hwy 117K
Hwy 117L
Hwy 117M
Hwy 117N
Hwy 117P
Hwy 117Q
Hwy 117R
Hwy 117S
Hwy 117T
Hwy 117U
Hwy 117V
Hwy 117W
Hwy 117X
Hwy 117Y
Hwy 117Z
Hwy 118
Hwy 118B
Hwy 118C
Hwy 118D
Hwy 118E
Hwy 118F
Hwy 118G
Hwy 118H
Hwy 118J
Hwy 118K
Hwy 118L
Hwy 118M
Hwy 118N
Hwy 118P
Hwy 118Q
Hwy 118R
Hwy 118S
Hwy 118T
Hwy 118U
Hwy 118V
Hwy 118W
Hwy 118X
Hwy 118Y
Hwy 118Z
Hwy 119
Hwy 119B
Hwy 119C
Hwy 119D
Hwy 119E
Hwy 119F
Hwy 119G
Hwy 119H
Hwy 119J
Hwy 119K
Hwy 119L
Hwy 119M
Hwy 119N
Hwy 119P
Hwy 119Q
Hwy 119R
Hwy 119S
Hwy 119T
Hwy 119U
Hwy 119V
Hwy 119W
Hwy 119X
Hwy 119Y
Hwy 119Z
Hwy 120
Hwy 120B
Hwy 120C
Hwy 120D
Hwy 120E
Hwy 120F
Hwy 120G
Hwy 120H
Hwy 120J
Hwy 120K
Hwy 120L
Hwy 120M
Hwy 120N
Hwy 120P
Hwy 120Q
Hwy 120R
Hwy 120S
Hwy 120T
Hwy 120U
Hwy 120V
Hwy 120W
Hwy 120X
Hwy 120Y
Hwy 120Z
Hwy 121
Hwy 121B
Hwy 121C
Hwy 121D
Hwy 121E
Hwy 121F
Hwy 121G
Hwy 121H
Hwy 121J
Hwy 121K
Hwy 121L
Hwy 121M
Hwy 121N
Hwy 121P
Hwy 121Q
Hwy 121R
Hwy 121S
Hwy 121T
Hwy 121U
Hwy 121V
Hwy 121W
Hwy 121X
Hwy 121Y
Hwy 121Z
Hwy 122
Hwy 122B
Hwy 122C
Hwy 122D
Hwy 122E
Hwy 122F
Hwy 122G
Hwy 122H
Hwy 122J
Hwy 122K
Hwy 122L
Hwy 122M
Hwy 122N
Hwy 122P
Hwy 122Q
Hwy 122R
Hwy 122S
Hwy 122T
Hwy 122U
Hwy 122V
Hwy 122W
Hwy 122X
Hwy 122Y
Hwy 122Z
Hwy 123
Hwy 123B
Hwy 123C
Hwy 123D
Hwy 123E
Hwy 123F
Hwy 123G
Hwy 123H
Hwy 123J
Hwy 123K
Hwy 123L
Hwy 123M
Hwy 123N
Hwy 123P
Hwy 123Q
Hwy 123R
Hwy 123S
Hwy 123T
Hwy 123U
Hwy 123V
Hwy 123W
Hwy 123X
Hwy 123Y
Hwy 123Z
Hwy 124
Hwy 124B
Hwy 124C
Hwy 124D
Hwy 124E
Hwy 124F
Hwy 124G
Hwy 124H
Hwy 124J
Hwy 124K
Hwy 124L
Hwy 124M
Hwy 124N
Hwy 124P
Hwy 124Q
Hwy 124R
Hwy 124S
Hwy 124T
Hwy 124U
Hwy 124V
Hwy 124W
Hwy 124X
Hwy 124Y
Hwy 124Z
Hwy 125
Hwy 125B
Hwy 125C
Hwy 125D
Hwy 125E
Hwy 125F
Hwy 125G
Hwy 125H
Hwy 125J
Hwy 125K
Hwy 125L
Hwy 125M
Hwy 125N
Hwy 125P
Hwy 125Q
Hwy 125R
Hwy 125S
Hwy 125T
Hwy 125U
Hwy 125V
Hwy 125W
Hwy 125X
Hwy 125Y
Hwy 125Z
Hwy 126
Hwy 126B
Hwy 126C
Hwy 126D
Hwy 126E
Hwy 126F
Hwy 126G
Hwy 126H
Hwy 126J
Hwy 126K
Hwy 126L
Hwy 126M
Hwy 126N
Hwy 126P
Hwy 126Q
Hwy 126R
Hwy 126S
Hwy 126T
Hwy 126U
Hwy 126V
Hwy 126W
Hwy 126X
Hwy 126Y
Hwy 126Z
Hwy 127
Hwy 127B
Hwy 127C
Hwy 127D
Hwy 127E
Hwy 127F
Hwy 127G
Hwy 127H
Hwy 127J
Hwy 127K
Hwy 127L
Hwy 127M
Hwy 127N
Hwy 127P
Hwy 127Q
Hwy 127R
Hwy 127S
Hwy 127T
Hwy 127U
Hwy 127V
Hwy 127W
Hwy 127X
Hwy 127Y
Hwy 127Z
Hwy 128
Hwy 128B
Hwy 128C
Hwy 128D
Hwy 128E
Hwy 128F
Hwy 128G
Hwy 128H
Hwy 128J
Hwy 128K
Hwy 128L
Hwy 128M
Hwy 128N
Hwy 128P
Hwy 128Q
Hwy 128R
Hwy 128S
Hwy 128T
Hwy 128U
Hwy 128V
Hwy 128W
Hwy 128X
Hwy 128Y
Hwy 128Z
Hwy 129
Hwy 129B
Hwy 129C
Hwy 129D
Hwy 129E
Hwy 129F
Hwy 129G
Hwy 129H
Hwy 129J
Hwy 129K
Hwy 129L
Hwy 129M
Hwy 129N
Hwy 129P
Hwy 129Q
Hwy 129R
Hwy 129S
Hwy 129T
Hwy 129U
Hwy 129V
Hwy 129W
Hwy 129X
Hwy 129Y
Hwy 129Z
Hwy 130
Hwy 130B
Hwy 130C
Hwy 130D
Hwy 130E
Hwy 130F
Hwy 130G
Hwy 130H
Hwy 130J
Hwy 130K
Hwy 130L
Hwy 130M
Hwy 130N
Hwy 130P
Hwy 130Q
Hwy 130R
Hwy 130S
Hwy 130T
Hwy 130U
Hwy 130V
Hwy 130W
Hwy 130X
Hwy 130Y
Hwy 130Z
Hwy 131
Hwy 131B
Hwy 131C
Hwy 131D
Hwy 131E
Hwy 131F
Hwy 131G
Hwy 131H
Hwy 131J
Hwy 131K
Hwy 131L
Hwy 131M
Hwy 131N
Hwy 131P
Hwy 131Q
Hwy 131R
Hwy 131S
Hwy 131T
Hwy 131U
Hwy 131V
Hwy 131W
Hwy 131X
Hwy 131Y
Hwy 131Z
Hwy 132
Hwy 132B
Hwy 132C
Hwy 132D
Hwy 132E
Hwy 132F
Hwy 132G
Hwy 132H
Hwy 132J
Hwy 132K
Hwy 132L
Hwy 132M
Hwy 132N
Hwy 132P
Hwy 132Q
Hwy 132R
Hwy 132S
Hwy 132T
Hwy 132U
Hwy 132V
Hwy 132W
Hwy 132X
Hwy 132Y
Hwy 132Z
Hwy 133
Hwy 133B
Hwy 133C
Hwy 133D
Hwy 133E
Hwy 133F
Hwy 133G
Hwy 133H
Hwy 133J
Hwy 133K
Hwy 133L
Hwy 133M
Hwy 133N
Hwy 133P
Hwy 133Q
Hwy 133R
Hwy 133S
Hwy 133T
Hwy 133U
Hwy 133V
Hwy 133W
Hwy 133X
Hwy 133Y
Hwy 133Z
Hwy 134
Hwy 134B
Hwy 134C
Hwy 134D
Hwy 134E
Hwy 134F
Hwy 134G
Hwy 134H
Hwy 134J
Hwy 134K
Hwy 134L
Hwy 134M
Hwy 134N
Hwy 134P
Hwy 134Q
Hwy 134R
Hwy 134S
Hwy 134T
Hwy 134U
Hwy 134V
Hwy 134W
Hwy 134X
Hwy 134Y
Hwy 134Z
Hwy 135
Hwy 135B
Hwy 135C
Hwy 135D
Hwy 135E
Hwy 135F
Hwy 135G
Hwy 135H
Hwy 135J
Hwy 135K
Hwy 135L
Hwy 135M
Hwy 135N
Hwy 135P
Hwy 135Q
Hwy 135R
Hwy 135S
Hwy 135T
Hwy 135U
Hwy 135V
Hwy 135W
Hwy 135X
Hwy 135Y
Hwy 135Z
Hwy 136
Hwy 136B
Hwy 136C
Hwy 136D
Hwy 136E
Hwy 136F
Hwy 136G
Hwy 136H
Hwy 136J
Hwy 136K
Hwy 136L
Hwy 136M
Hwy 136N
Hwy 136P
Hwy 136Q
Hwy 136R
Hwy 136S
Hwy 136T
Hwy 136U
Hwy 136V
Hwy 136W
Hwy 136X
Hwy 136Y
Hwy 136Z
Hwy 137
Hwy 137B
Hwy 137C
Hwy 137D
Hwy 137E
Hwy 137F
Hwy 137G
Hwy 137H
Hwy 137J
Hwy 137K
Hwy 137L
Hwy 137M
Hwy 137N
Hwy 137P
Hwy 137Q
Hwy 137R
Hwy 137S
Hwy 137T
Hwy 137U
Hwy 137V
Hwy 137W
Hwy 137X
Hwy 137Y
Hwy 137Z
Hwy 138
Hwy 138B
Hwy 138C
Hwy 138D
Hwy 138E
Hwy 138F
Hwy 138G
Hwy 138H
Hwy 138J
Hwy 138K
Hwy 138L
Hwy 138M
Hwy 138N
Hwy 138P
Hwy 138Q
Hwy 138R
Hwy 138S
Hwy 138T
Hwy 138U
Hwy 138V
Hwy 138W
Hwy 138X
Hwy 138Y
Hwy 138Z
Hwy 139
Hwy 139B
Hwy 139C
Hwy 139D
Hwy 139E
Hwy 139F
Hwy 139G
Hwy 139H
Hwy 139J
Hwy 139K
Hwy 139L
Hwy 139M
Hwy 139N
Hwy 139P
Hwy 139Q
Hwy 139R
Hwy 139S
Hwy 139T
Hwy 139U
Hwy 139V
Hwy 139W
Hwy 139X
Hwy 139Y
Hwy 139Z
Hwy 140
Hwy 140B
Hwy 140C
Hwy 140D
Hwy 140E
Hwy 140F
Hwy 140G
Hwy 140H
Hwy 140J
Hwy 140K
Hwy 140L
Hwy 140M
Hwy 140N
Hwy 140P
Hwy 140Q
Hwy 140R
Hwy 140S
Hwy 140T
Hwy 140U
Hwy 140V
Hwy 140W
Hwy 140X
Hwy 140Y
Hwy 140Z
Hwy 141
Hwy 141B
Hwy 141C
Hwy 141D
Hwy 141E
Hwy 141F
Hwy 141G
Hwy 141H
Hwy 141J
Hwy 141K
Hwy 141L
Hwy 141M
Hwy 141N
Hwy 141P
Hwy 141Q
Hwy 141R
Hwy 141S
Hwy 141T
Hwy 141U
Hwy 141V
Hwy 141W
Hwy 141X
Hwy 141Y
Hwy 141Z
Hwy 142
Hwy 142B
Hwy 142C
Hwy 142D
Hwy 142E
Hwy 142F
Hwy 142G
Hwy 142H
Hwy 142J
Hwy 142K
Hwy 142L
Hwy 142M
Hwy 142N
Hwy 142P
Hwy 142Q
Hwy 142R
Hwy 142S
Hwy 142T
Hwy 142U
Hwy 142V
Hwy 142W
Hwy 142X
Hwy 142Y
Hwy 142Z
Hwy 143
Hwy 143B
Hwy 143C
Hwy 143D
Hwy 143E
Hwy 143F
Hwy 143G
Hwy 143H
Hwy 143J
Hwy 143K
Hwy 143L
Hwy 143M
Hwy 143N
Hwy 143P
Hwy 143Q
Hwy 143R
Hwy 143S
Hwy 143T
Hwy 143U
Hwy 143V
Hwy 143W
Hwy 143X
Hwy 143Y
Hwy 143Z
Hwy 144
Hwy 144B
Hwy 144C
Hwy 144D
Hwy 144E
Hwy 144F
Hwy 144G
Hwy 144H
Hwy 144J
Hwy 144K
Hwy 144L
Hwy 144M
Hwy 144N
Hwy 144P
Hwy 144Q
Hwy 144R
Hwy 144S
Hwy 144T
Hwy 144U
Hwy 144V
Hwy 144W
Hwy 144X
Hwy 144Y
Hwy 144Z
Hwy 145
Hwy 145B
Hwy 145C
Hwy 145D
Hwy 145E
Hwy 145F
Hwy 145G
Hwy 145H
Hwy 145J
Hwy 145K
Hwy 145L
Hwy 145M
Hwy 145N
Hwy 145P
Hwy 145Q
Hwy 145R
Hwy 145S
Hwy 145T
Hwy 145U
Hwy 145V
Hwy 145W
Hwy 145X
Hwy 145Y
Hwy 145Z
Hwy 146
Hwy 146B
Hwy 146C
Hwy 146D
Hwy 146E
Hwy 146F
Hwy 146G
Hwy 146H
Hwy 146J
Hwy 146K
Hwy 146L
Hwy 146M
Hwy 146N
Hwy 146P
Hwy 146Q
Hwy 146R
Hwy 146S
Hwy 146T
Hwy 146U
Hwy 146V
Hwy 146W
Hwy 146X
Hwy 146Y
Hwy 146Z
Hwy 147
Hwy 147B
Hwy 147C
Hwy 147D
Hwy 147E
Hwy 147F
Hwy 147G
Hwy 147H
Hwy 147J
Hwy 147K
Hwy 147L
Hwy 147M
Hwy 147N
Hwy 147P
Hwy 147Q
Hwy 147R
Hwy 147S
Hwy 147T
Hwy 147U
Hwy 147V
Hwy 147W
Hwy 147X
Hwy 147Y
Hwy 147Z
Hwy 148
Hwy 148B
Hwy 148C
Hwy 148D
Hwy 148E
Hwy 148F
Hwy 148G
Hwy 148H
Hwy 148J
Hwy 148K
Hwy 148L
Hwy 148M
Hwy 148N
Hwy 148P
Hwy 148Q
Hwy 148R
Hwy 148S
Hwy 148T
Hwy 148U
Hwy 148V
Hwy 148W
Hwy 148X
Hwy 148Y
Hwy 148Z
Hwy 149
Hwy 149B
Hwy 149C
Hwy 149D
Hwy 149E
Hwy 149F
Hwy 149G
Hwy 149H
Hwy 149J
Hwy 149K
Hwy 149L
Hwy 149M
Hwy 149N
Hwy 149P
Hwy 149Q
Hwy 149R
Hwy 149S
Hwy 149T
Hwy 149U
Hwy 149V
Hwy 149W
Hwy 149X
Hwy 149Y
Hwy 149Z
Hwy 150
Hwy 150B
Hwy 150C
Hwy 150D
Hwy 150E
Hwy 150F
Hwy 150G
Hwy 150H
Hwy 150J
Hwy 150K
Hwy 150L
Hwy 150M
Hwy 150N
Hwy 150P
Hwy 150Q
Hwy 150R
Hwy 150S
Hwy 150T
Hwy 150U
Hwy 150V
Hwy 150W
Hwy 150X
Hwy 150Y
Hwy 150Z
Hwy 151
Hwy 151B
Hwy 151C
Hwy 151D
Hwy 151E
Hwy 151F
Hwy 151G
Hwy 151H
Hwy 151J
Hwy 151K
Hwy 151L
Hwy 151M
Hwy 151N
Hwy 151P
Hwy 151Q
Hwy 151R
Hwy 151S
Hwy 151T
Hwy 151U
Hwy 151V
Hwy 151W
Hwy 151X
Hwy 151Y
Hwy 151Z
Hwy 152
Hwy 152B
Hwy 152C
Hwy 152D
Hwy 152E
Hwy 152F
Hwy 152G
Hwy 152H
Hwy 152J
Hwy 152K
Hwy 152L
Hwy 152M
Hwy 152N
Hwy 152P
Hwy 152Q
Hwy 152R
Hwy 152S
Hwy 152T
Hwy 152U
Hwy 152V
Hwy 152W
Hwy 152X
Hwy 152Y
Hwy 152Z
Hwy 153
Hwy 153B
Hwy 153C
Hwy 153D
Hwy 153E
Hwy 153F
Hwy 153G
Hwy 153H
Hwy 153J
Hwy 153K
Hwy 153L
Hwy 153M
Hwy 153N
Hwy 153P
Hwy 153Q
Hwy 153R
Hwy 153S
Hwy 153T
Hwy 153U
Hwy 153V
Hwy 153W
Hwy 153X
Hwy 153Y
Hwy 153Z
Hwy 154
Hwy 154B
Hwy 154C
Hwy 154D
Hwy 154E
Hwy 154F
Hwy 154G
Hwy 154H
Hwy 154J
Hwy 154K
Hwy 154L
Hwy 154M
Hwy 154N
Hwy 154P
Hwy 154Q
Hwy 154R
Hwy 154S
Hwy 154T
Hwy 154U
Hwy 154V
Hwy 154W
Hwy 154X
Hwy 154Y
Hwy 154Z
Hwy 155
Hwy 155B
Hwy 155C
Hwy 155D
Hwy 155E
Hwy 155F
Hwy 155G
Hwy 155H
Hwy 155J
Hwy 155K
Hwy 155L
Hwy 155M
Hwy 155N
Hwy 155P
Hwy 155Q
Hwy 155R
Hwy 155S
Hwy 155T
Hwy 155U
Hwy 155V
Hwy 155W
Hwy 155X
Hwy 155Y
Hwy 155Z
Hwy 156
Hwy 156B
Hwy 156C
Hwy 156D
Hwy 156E
Hwy 156F
Hwy 156G
Hwy 156H
Hwy 156J
Hwy 156K
Hwy 156L
Hwy 156M
Hwy 156N
Hwy 156P
Hwy 156Q
Hwy 156R
Hwy 156S
Hwy 156T
Hwy 156U
Hwy 156V
Hwy 156W
Hwy 156X
Hwy 156Y
Hwy 156Z
Hwy 157
Hwy 157B
Hwy 157C
Hwy 157D
Hwy 157E
Hwy 157F
Hwy 157G
Hwy 157H
Hwy 157J
Hwy 157K
Hwy 157L
Hwy 157M
Hwy 157N
Hwy 157P
Hwy 157Q
Hwy 157R
Hwy 157S
Hwy 157T
Hwy 157U
Hwy 157V
Hwy 157W
Hwy 157X
Hwy 157Y
Hwy 157Z
Hwy 158
Hwy 158B
Hwy 158C
Hwy 158D
Hwy 158E
Hwy 158F
Hwy 158G
Hwy 158H
Hwy 158J
Hwy 158K
Hwy 158L
Hwy 158M
Hwy 158N
Hwy 158P
Hwy 158Q
Hwy 158R
Hwy 158S
Hwy 158T
Hwy 158U
Hwy 158V
Hwy 158W
Hwy 158X
Hwy 158Y
Hwy 158Z
Hwy 159
Hwy 159B
Hwy 159C
Hwy 159D
Hwy 159E
Hwy 159F
Hwy 159G
Hwy 159H
Hwy 159J
Hwy 159K
Hwy 159L
Hwy 159M
Hwy 159N
Hwy 159P
Hwy 159Q
Hwy 159R
Hwy 159S
Hwy 159T
Hwy 159

GOVERNMENTAL UNIT REFERENCE MAP (2020): Pennington County, SD

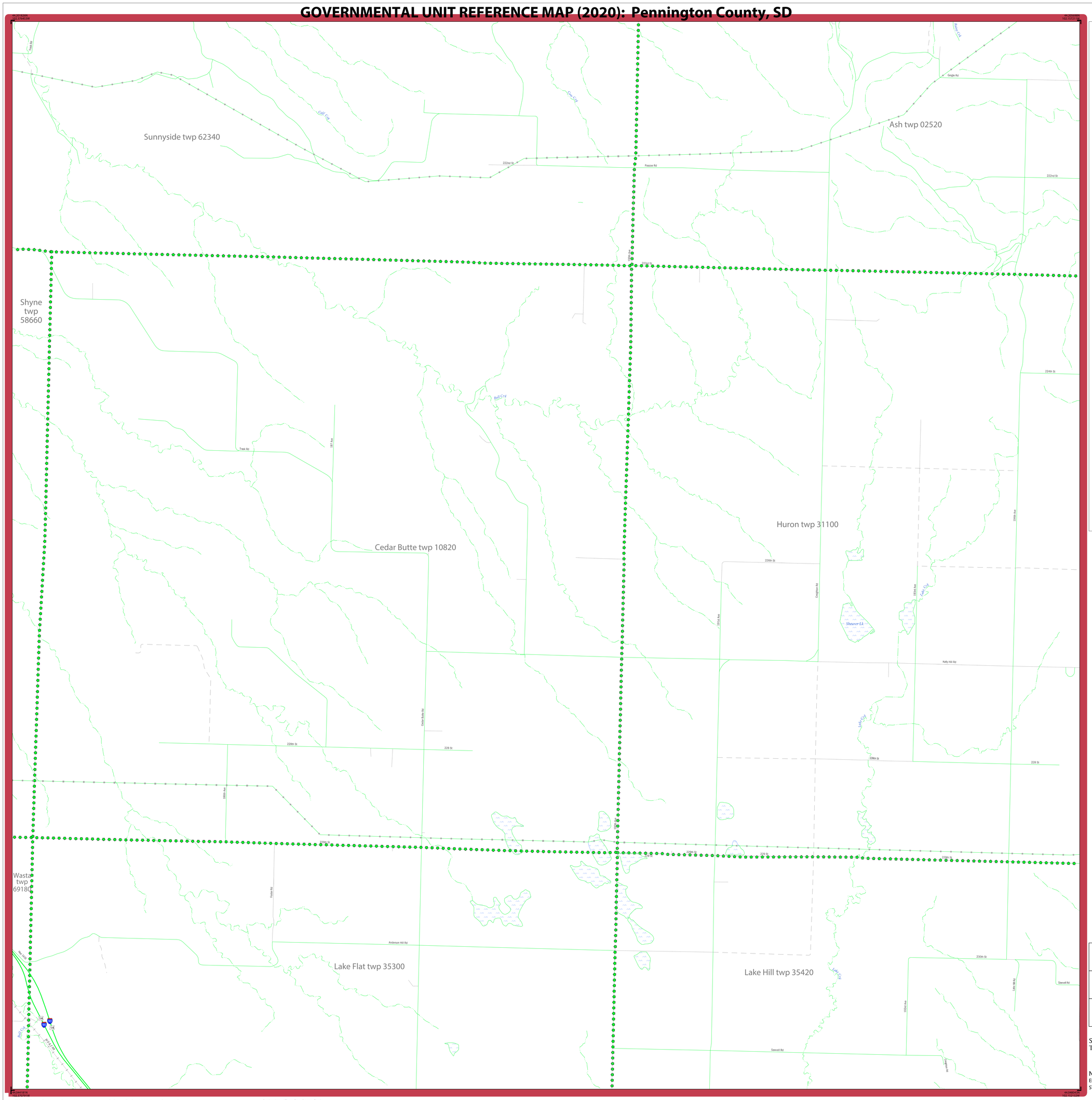

LEGEND

SYMBOL DESCRIPTION	SYMBOL	LABEL STYLE
Federal American Indian Reservation		L'ANSE RESERVATION (TA 1880)
Off-Reservation Trust Land		T1880
American Indian Tribal Subdivision		SHONTO (620)
Alaska Native Regional Corporation (ANRC)		*NANA ANRC 52120*
State (or statistically equivalent entity)		NEW YORK 36
County (or statistically equivalent entity)		ERIE 029
Minor Civil Division (MCD)[1]		Lee town 41460
Census County Division (CCD)[2]		*Jemez CCD 91650*
Consolidated City		MILFORD 47500
Incorporated Place[3]		Davis 18100
Census Designated Place (CDP)[2]		*Cochiti 16560*

DESCRIPTION	SYMBOL	DESCRIPTION	SYMBOL
Interstate	I	Water Body	*Pleasant Lake*
U.S. Highway	2	Swamp or Marsh	*Okefenokee Swamp*
State Highway	4	Glacier	*Bering Glacier*
Other Road	Marsh Ln	Airport, Airfield, or Helicopter Landing Pad	Dönärd Airport
Cul-de-sac		College or University	Coll/Univ
Circle		Military	Fort Belvoir
Geographic Offset or Corridor		Prison or Juvenile Detention Center	P/JDC
4WD Trail, Stairway, Alley, Walkway, or Ferry		Cemetery	Powell Cmtry
Railroad	Southern RR	Golf Course	Pinehurst Gl/Crs
Pipeline or Power Line		National Park or Forest	Yosemite NP
Ridge or Fence		Other Park	St Francis Park
Property Line or Nonvisible Boundary		Outside Subject Area	
Perennial Stream	*Tumbling Cr*	Inset Area	A1
Intermittent Stream	*Piney Cr*		
Mountain Peak or Hill	*Mt. Baker*		

Where state, county, and/or MCD/CCD boundaries coincide, the map shows the boundary symbol for only the highest-ranking of these boundaries. Where American Indian reservation and American Indian tribal subdivision boundaries coincide, the map shows only the American Indian reservation boundaries.

Entity names are followed by either their FIPS code or census code; parentheses indicate a census code.

1 'MCD*' indicates a false MCD. These are for Census Bureau use only.

2 The CCD and CDP boundaries represent statistical entities only and are not updated through the BAS.

3 Incorporated place name color corresponds to the incorporated place fill color.

Due to space limitations, some road names, along with other feature and geography names on the map, may not be shown.

The Census Bureau stores primary and alternate road names, but only primary road names are used to label the roads on these maps.

Key to Adjacent Sheets

3	4	5
13	14	15
23	24	25

Sheet Location within Entity

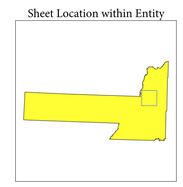

Sheet 14 of 38 PARENT sheets
Total Sheets: 40 (Index 1; Parent 38; Inset 1)

NAME: Pennington County (103)
ENTITY TYPE: County or statistically equivalent entity
ST: South Dakota (46)

INDEX OR PARENT SHEET #: 014
INSET SHEET #: 000000

2020 COUNTY REF MAP (PARENT)

5340246103000001400000

All legal boundaries and names are as reported through the 2020 Boundary and Annexation Survey (BAS) and Boundary Validation Program (BVP). The boundaries shown on this map are for Census Bureau statistical data collection and tabulation purposes only; their depiction and designation for statistical purposes does not constitute a determination of jurisdictional authority or rights of ownership or entitlement.

Data Source: U.S. Census Bureau's MAF/TIGER database (TAB20), November 2020
Created by Geography Division: December 09, 2020

U.S. DEPARTMENT OF COMMERCE U.S. Census Bureau

Projection: Albers Equal Area Conic
Datum: NAD 83
Spheroid: GRS 80
1st Standard Parallel: 43 03 20
2nd Standard Parallel: 45 21 35
Central Meridian:- 100 14 55
Latitude of Projection's Origin: 42 28 46
False Easting: 0
False Northing: 0

0 0.7 1.4 2.1 2.8 3.5 Kilometers
0 0.4 0.8 1.2 1.6 2 Miles
The plotted map scale is 1:24,000

N W E S

Boundary and Annexation Survey (BAS) ID: 24610300000
BAS Submission Deadline: March 1, 2021

PDF versions of the BAS maps are available at: www.census.gov/programs-surveys/bas/geographies.html

For more information, or to request additional maps, please email geo.bas@census.gov, call 1-800-972-5651, or visit www.census.gov/programs-surveys/bas.html.

GOVERNMENTAL UNIT REFERENCE MAP (2020): Pennington County, SD

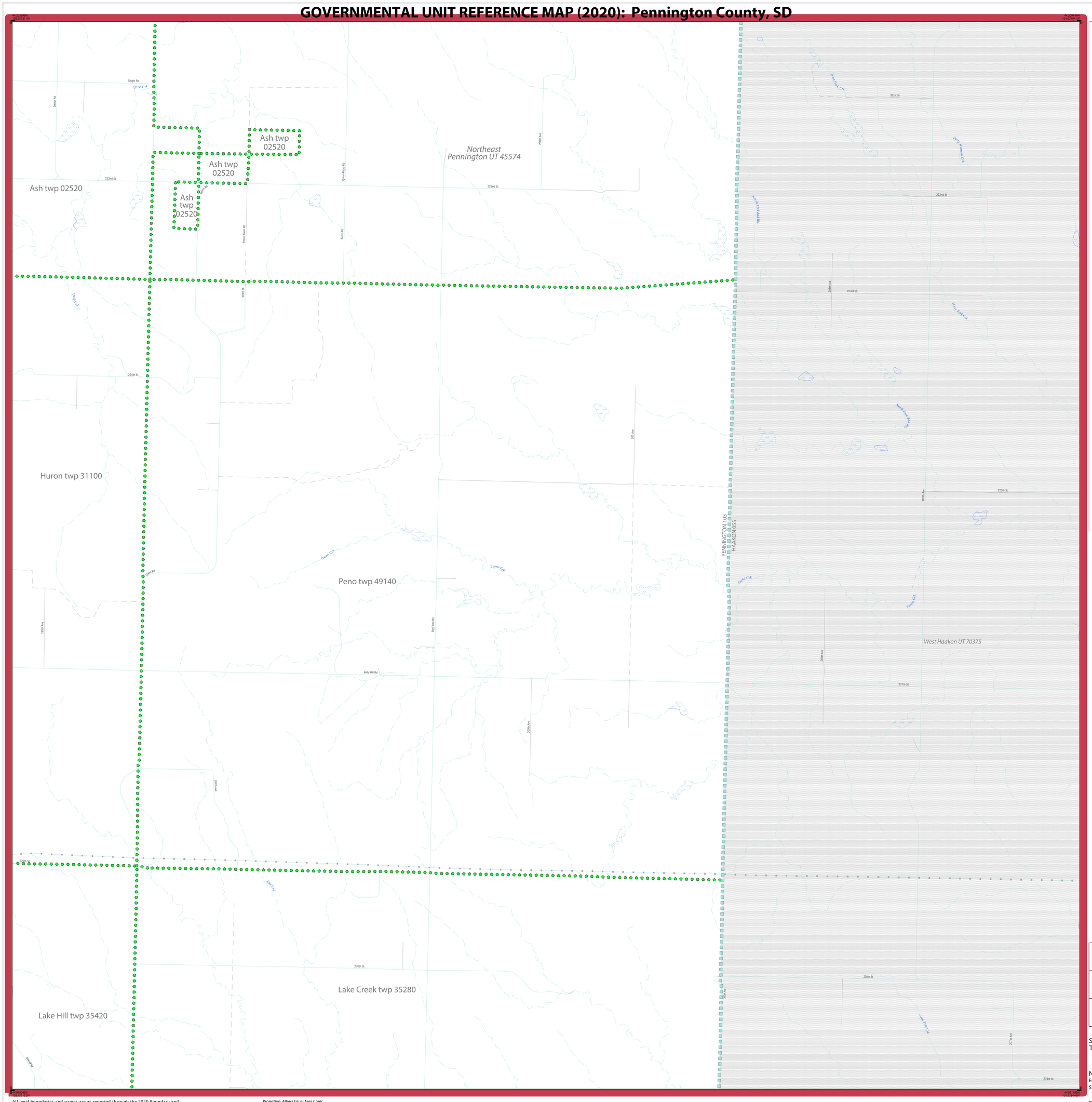

LEGEND

SYMBOL DESCRIPTION	SYMBOL	LABEL STYLE
Federal American Indian Reservation		L'ANSE RESERVATION (TA 1880)
Off-Reservation Trust Land		T1880
American Indian Tribal Subdivision		SHONTO (620)
Alaska Native Regional Corporation (ANRC)		*NANA ANRC 52120*
State (or statistically equivalent entity)		NEW YORK 36
County (or statistically equivalent entity)		ERIE 029
Minor Civil Division (MCD)[1]		Lee town 41460
Census County Division (CCD)[2]		*Jemez CCD 91650*
Consolidated City		MILFORD 47500
Incorporated Place[3]		Davis 18100
Census Designated Place (CDP)[2]		*Cochiti 16560*

DESCRIPTION	SYMBOL	DESCRIPTION	SYMBOL
Interstate	5	Water Body	*Pleasant Lake*
U.S. Highway	2	Swamp or Marsh	*Okefenokee Swamp*
State Highway	4	Glacier	*Bering Glacier*
Other Road	Marsh Ln	Airport, Airfield, or Helicopter Landing Pad	Donald Airfield
Cul-de-sac		College or University	Coll/Univ
Circle		Military	Fort Belvoir
Geographic Offset or Corridor		Prison or Juvenile Detention Center	P/JDC
4WD Trail, Stairway, Alley, Walkway, or Ferry		Cemetery	Powell Cmtry
Railroad	Southern RR	Golf Course	Pinehurst GlfCrs
Pipeline or Power Line		National Park or Forest	Yosemite NP
Ridge or Fence		Other Park	St Francis Park
Property Line or Nonvisible Boundary		Outside Subject Area	
Perennial Stream	*Tumbling Cr*	Inset Area	A1
Intermittent Stream	*Piney Cr*		
Mountain Peak or Hill	*Mt. Baker*		

Where state, county, and/or MCD/CCD boundaries coincide, the map shows the boundary symbol for only the highest-ranking of these boundaries. Where American Indian reservation and American Indian tribal subdivision boundaries coincide, the map shows only the American Indian reservation boundaries.

Entity names are followed by either their FIPS code or census code; parentheses indicate a census code.

1 'MCD*' indicates a false MCD. These are for Census Bureau use only.

2 The CCD and CDP boundaries represent statistical entities only and are not updated through the BAS.

3 Incorporated place name color corresponds to the incorporated place fill color.

Due to space limitations, some road names, along with other feature and geography names on the map, may not be shown.

The Census Bureau stores primary and alternate road names, but only primary road names are used to label the roads on these maps.

Key to Adjacent Sheets

4	5	
14	15	
24	25	

Sheet Location within Entity

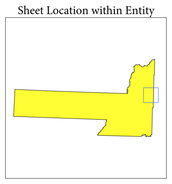

Sheet 15 of 38 PARENT sheets
Total Sheets: 40 (Index 1; Parent 38; Inset 1)

NAME: Pennington County (103)
ENTITY TYPE: County or statistically equivalent entity
ST: South Dakota (46)

INDEX OR PARENT SHEET #: 015
INSET SHEET #: 000000

2020 COUNTY REF MAP (PARENT)

5340246103000001500000

All legal boundaries and names are as reported through the 2020 Boundary and Annexation Survey (BAS) and Boundary Validation Program (BVP). The boundaries shown on this map are for Census Bureau statistical data collection and tabulation purposes only; their depiction and designation for statistical purposes does not constitute a determination of jurisdictional authority or rights of ownership or entitlement.

Data Source: U.S. Census Bureau's MAF/TIGER database (TAB20), November 2020
Created by Geography Division: December 09, 2020

U.S. DEPARTMENT OF COMMERCE U.S. Census Bureau

Projection: Albers Equal Area Conic
Datum: NAD 83
Spheroid: GRS 80
1st Standard Parallel: 43 03 20
2nd Standard Parallel: 45 21 35
Central Meridian: -100 14 55
Latitude of Projection's Origin: 42 28 46
False Easting: 0
False Northing: 0

0 0.7 1.4 2.1 2.8 3.5 Kilometers
0 0.4 0.8 1.2 1.6 2 Miles
The plotted map scale is 1:24,000

N W E S

Boundary and Annexation Survey (BAS) ID: 24610300000
BAS Submission Deadline: March 1, 2021

PDF versions of the BAS maps are available at:
www.census.gov/programs-surveys/bas/geographies.html

For more information, or to request additional maps, please email geo.bas@census.gov, call 1-800-972-5651, or visit www.census.gov/programs-surveys/bas.html.

United States Census Bureau

GOVERNMENTAL UNIT REFERENCE MAP (2020): Pennington County, SD



LEGEND

SYMBOL DESCRIPTION	SYMBOL	LABEL STYLE
Federal American Indian Reservation		L'ANSE RESERVATION (TA 1880)
Off-Reservation Trust Land		T1880
American Indian Tribal Subdivision		SHONTO (620)
Alaska Native Regional Corporation (ANRC)		*NANA ANRC 52120*
State (or statistically equivalent entity)		NEW YORK 36
County (or statistically equivalent entity)		ERIE 029
Minor Civil Division (MCD)[1]		Lee town 41460
Census County Division (CCD)[2]		*Jemez CCD 91650*
Consolidated City		MILFORD 47500
Incorporated Place[3]		Davis 18100
Census Designated Place (CDP)[2]		*Cochiti 16560*

DESCRIPTION	SYMBOL	DESCRIPTION	SYMBOL
Interstate	5	Water Body	*Pleasant Lake*
U.S. Highway	2	Swamp or Marsh	*Okefenokee Swamp*
State Highway	4	Glacier	*Bering Glacier*
Other Road	Marsh Ln	Airport, Airfield, or Helicopter Landing Pad	*Dónárd Airfield*
Cul-de-sac		College or University	Coll/Univ
Circle		Military	Fort Belvoir
Geographic Offset or Corridor		Prison or Juvenile Detention Center	P/JDC
4WD Trail, Stairway, Alley, Walkway, or Ferry		Cemetery	Powell Cmtry
Railroad	Southern RR	Golf Course	Pinehurst GlfCrs
Pipeline or Power Line		National Park or Forest	Yosemite NP
Ridge or Fence		Other Park	St Francis Park
Property Line or Nonvisible Boundary		Outside Subject Area	
Perennial Stream	*Tumbling Cr*	Inset Area	A1
Intermittent Stream	*Piney Cr*		
Mountain Peak or Hill	*Mt. Baker*		

Where state, county, and/or MCD/CCD boundaries coincide, the map shows the boundary symbol for only the highest-ranking of these boundaries. Where American Indian reservation and American Indian tribal subdivision boundaries coincide, the map shows only the American Indian reservation boundaries.

Entity names are followed by either their FIPS code or census code; parentheses indicate a census code.

1 'MCD" indicates a false MCD. These are for Census Bureau use only.

2 The CCD and CDP boundaries represent statistical entities only and are not updated through the BAS.

3 Incorporated place name color corresponds to the incorporated place fill color.

Due to space limitations, some road names, along with other feature and geography names on the map, may not be shown.

The Census Bureau stores primary and alternate road names, but only primary road names are used to label the roads on these maps.

Key to Adjacent Sheets

	6	7
	16	17

Sheet Location within Entity

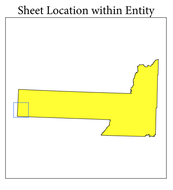

Sheet 16 of 38 PARENT sheets
Total Sheets: 40 (Index 1; Parent 38; Inset 1)

NAME: Pennington County (103)
ENTITY TYPE: County or statistically equivalent entity
ST: South Dakota (46)

INDEX OR PARENT SHEET #: 016
INSET SHEET #: 000000

2020 COUNTY REF MAP (PARENT)

5340246103000000016000000

All legal boundaries and names are as reported through the 2020 Boundary and Annexation Survey (BAS) and Boundary Validation Program (BVP). The boundaries shown on this map are for Census Bureau statistical data collection and tabulation purposes only; their depiction and designation for statistical purposes does not constitute a determination of jurisdictional authority or rights of ownership or entitlement.

Data Source: U.S. Census Bureau's MAF/TIGER database (TAB20), November 2020
Created by Geography Division: December 09, 2020

U.S. DEPARTMENT OF COMMERCE U.S. Census Bureau

Projection: Albers Equal Area Conic
Datum: NAD 83
Spheroid: GRS 80
1st Standard Parallel: 43 03 20
2nd Standard Parallel: 45 21 35
Central Meridian: -100 14 55
Latitude of Projection's Origin: 42 28 46
False Easting: 0
False Northing: 0

0 0.7 1.4 2.1 2.8 3.5 Kilometers
0 0.4 0.8 1.2 1.6 2 Miles
The plotted map scale is 1:24,000

N W E S

Boundary and Annexation Survey (BAS) ID: 24610300000
BAS Submission Deadline: March 1, 2021

PDF versions of the BAS maps are available at:
www.census.gov/programs-surveys/bas/geographies.html

For more information, or to request additional maps, please email geo.bas@census.gov, call 1-800-972-5651, or visit www.census.gov/programs-surveys/bas.html.

United States Census Bureau

GOVERNMENTAL UNIT REFERENCE MAP (2020): Pennington County, SD



LEGEND

SYMBOL DESCRIPTION	SYMBOL	LABEL STYLE
Federal American Indian Reservation		L'ANSE RESERVATION (TA 1880)
Off-Reservation Trust Land		T1880
American Indian Tribal Subdivision		SHONTO (620)
Alaska Native Regional Corporation (ANRC)		*NANA ANRC 52120*
State (or statistically equivalent entity)		NEW YORK 36
County (or statistically equivalent entity)		ERIE 029
Minor Civil Division (MCD)[1]		Lee town 41460
Census County Division (CCD)[2]		*Jemez CCD 91650*
Consolidated City		MILFORD 47500
Incorporated Place[3]		Davis 18100
Census Designated Place (CDP)[2]		*Cochiti 16560*

DESCRIPTION	SYMBOL
Interstate	5
U.S. Highway	2
State Highway	4
Other Road	Marsh Ln
Cul-de-sac	
Circle	
Geographic Offset or Corridor	
4WD Trail, Stairway, Alley, Walkway, or Ferry	
Railroad	Southern RR
Pipeline or Power Line	
Ridge or Fence	
Property Line or Nonvisible Boundary	
Perennial Stream	*Tumbling Cr*
Intermittent Stream	*Piney Cr*
Mountain Peak or Hill	*Mt. Baker*

DESCRIPTION	SYMBOL
Water Body	*Pleasant Lake*
Swamp or Marsh	*Okefenokee Swamp*
Glacier	*Bering Glacier*
Airport, Airfield, or Helicopter Landing Pad	Donald Airfield
College or University	Coll/Univ
Military	Fort Belvoir
Prison or Juvenile Detention Center	P/JDC
Cemetery	Powell Cmtry
Golf Course	Pinehurst GlfCrs
National Park or Forest	Yosemite NP
Other Park	St Francis Park
Outside Subject Area	
Inset Area	A1

Where state, county, and/or MCD/CCD boundaries coincide, the map shows the boundary symbol for only the highest-ranking of these boundaries. Where American Indian reservation and American Indian tribal subdivision boundaries coincide, the map shows only the American Indian reservation boundaries.

Entity names are followed by either their FIPS code or census code; parentheses indicate a census code.

1 'MCD*' indicates a false MCD. These are for Census Bureau use only.

2 The CCD and CDP boundaries represent statistical entities only and are not updated through the BAS.

3 Incorporated place name color corresponds to the incorporated place fill color.

Due to space limitations, some road names, along with other feature and geography names on the map, may not be shown.

The Census Bureau stores primary and alternate road names, but only primary road names are used to label the roads on these maps.

Key to Adjacent Sheets

6	7	8
16	17	18
		26

Sheet Location within Entity

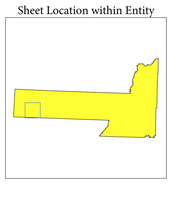

Sheet 17 of 38 PARENT sheets
Total Sheets: 40 (Index 1; Parent 38; Inset 1)

NAME: Pennington County (103)
ENTITY TYPE: County or statistically equivalent entity
ST: South Dakota (46)

INDEX OR PARENT SHEET #: 017
INSET SHEET #: 000000

2020 COUNTY REF MAP (PARENT)

5340246103000001700000 0

All legal boundaries and names are as reported through the 2020 Boundary and Annexation Survey (BAS) and Boundary Validation Program (BVP). The boundaries shown on this map are for Census Bureau statistical data collection and tabulation purposes only; their depiction and designation for statistical purposes does not constitute a determination of jurisdictional authority or rights of ownership or entitlement.

Data Source: U.S. Census Bureau's MAF/TIGER database (TAB20), November 2020
Created by Geography Division: December 09, 2020

U.S. DEPARTMENT OF COMMERCE U.S. Census Bureau

Projection: Albers Equal Area Conic
Datum: NAD 83
Spheroid: GRS 80
1st Standard Parallel: 43 03 20
2nd Standard Parallel: 45 21 35
Central Meridian: -100 14 55
Latitude of Projection's Origin: 42 28 46
False Easting: 0
False Northing: 0

0 0.7 1.4 2.1 2.8 3.5 Kilometers
0 0.4 0.8 1.2 1.6 2 Miles
The plotted map scale is 1:24,000

N W E S

Boundary and Annexation Survey (BAS) ID: 24610300000
BAS Submission Deadline: March 1, 2021

PDF versions of the BAS maps are available at:
www.census.gov/programs-surveys/bas/geographies.html

For more information, or to request additional maps, please email geo.bas@census.gov, call 1-800-972-5651, or visit www.census.gov/programs-surveys/bas.html.

GOVERNMENTAL UNIT REFERENCE MAP (2020): Pennington County, SD

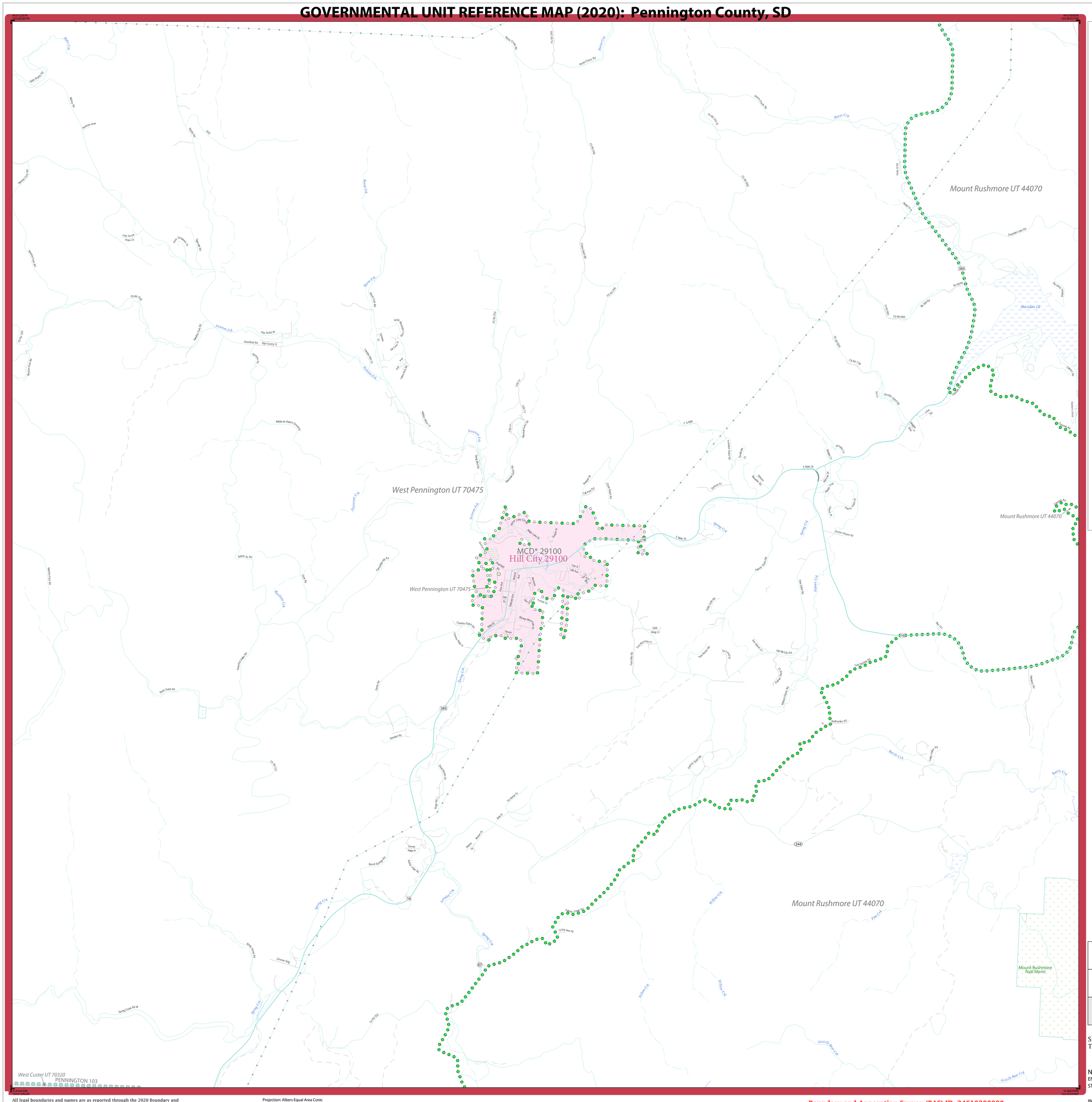

LEGEND

SYMBOL DESCRIPTION	SYMBOL	LABEL STYLE
Federal American Indian Reservation		L'ANSE RESERVATION (TA 1880)
Off-Reservation Trust Land		T1880
American Indian Tribal Subdivision		SHONTO (620)
Alaska Native Regional Corporation (ANRC)		*NANA ANRC 52120*
State (or statistically equivalent entity)		NEW YORK 36
County (or statistically equivalent entity)		ERIE 029
Minor Civil Division (MCD)[1]		Lee town 41460
Census County Division (CCD)[2]		*Jemez CCD 91650*
Consolidated City		MILFORD 47500
Incorporated Place[3]		Davis 18100
Census Designated Place (CDP)[2]		*Cochiti 16560*

DESCRIPTION	SYMBOL	DESCRIPTION	SYMBOL
Interstate	5	Water Body	*Pleasant Lake*
U.S. Highway	2	Swamp or Marsh	*Okefenokee Swamp*
State Highway	4	Glacier	*Bering Glacier*
Other Road	Marsh Ln	Airport, Airfield, or Helicopter Landing Pad	Donald Airport
Cul-de-sac		College or University	Coll/Univ
Circle		Military	Fort Belvoir
Geographic Offset or Corridor		Prison or Juvenile Detention Center	P/JDC
4WD Trail, Stairway, Alley, Walkway, or Ferry		Cemetery	Powell Cmtry
Railroad	Southern RR	Golf Course	Pinehurst GlfCrs
Pipeline or Power Line		National Park or Forest	Yosemite NP
Ridge or Fence		Other Park	St Francis Park
Property Line or Nonvisible Boundary		Outside Subject Area	
Perennial Stream	*Tumbling Cr*	Inset Area	A1
Intermittent Stream	*Piney Cr*		
Mountain Peak or Hill	*Mt. Baker*		

Where state, county, and/or MCD/CCD boundaries coincide, the map shows the boundary symbol for only the highest-ranking of these boundaries. Where American Indian reservation and American Indian tribal subdivision boundaries coincide, the map shows only the American Indian reservation boundaries.

Entity names are followed by either their FIPS code or census code; parentheses indicate a census code.

1 'MCD*' indicates a false MCD. These are for Census Bureau use only.

2 The CCD and CDP boundaries represent statistical entities only and are not updated through the BAS.

3 Incorporated place name color corresponds to the incorporated place fill color.

Due to space limitations, some road names, along with other feature and geography names on the map, may not be shown.

The Census Bureau stores primary and alternate road names, but only primary road names are used to label the roads on these maps.

Key to Adjacent Sheets

7	8	9
17	18	19
	26	27

Sheet Location within Entity

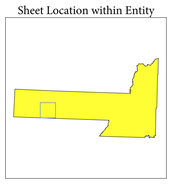

Sheet 18 of 38 PARENT sheets
Total Sheets: 40 (Index 1; Parent 38; Inset 1)

NAME: Pennington County (103)
ENTITY TYPE: County or statistically equivalent entity
ST: South Dakota (46)

INDEX OR PARENT SHEET #: 018
INSET SHEET #: 000000

2020 COUNTY REF MAP (PARENT)

5340246103000000018000000

All legal boundaries and names are as reported through the 2020 Boundary and Annexation Survey (BAS) and Boundary Validation Program (BVP). The boundaries shown on this map are for Census Bureau statistical data collection and tabulation purposes only; their depiction and designation for statistical purposes does not constitute a determination of jurisdictional authority or rights of ownership or entitlement.

Data Source: U.S. Census Bureau's MAF/TIGER database (TAB20), November 2020
Created by Geography Division: December 09, 2020

U.S. DEPARTMENT OF COMMERCE U.S. Census Bureau

Projection: Albers Equal Area Conic
Datum: NAD 83
Spheroid: GRS 80
1st Standard Parallel: 43 03 20
2nd Standard Parallel: 45 21 35
Central Meridian: -100 14 55
Latitude of Projection's Origin: 42 28 46
False Easting: 0
False Northing: 0

0 0.7 1.4 2.1 2.8 3.5 Kilometers
0 0.4 0.8 1.2 1.6 2 Miles
The plotted map scale is 1:24,000

N W E S

Boundary and Annexation Survey (BAS) ID: 24610300000
BAS Submission Deadline: March 1, 2021

PDF versions of the BAS maps are available at:
www.census.gov/programs-surveys/bas/geographies.html

For more information, or to request additional maps, please email geo.bas@census.gov, call 1-800-972-5651, or visit www.census.gov/programs-surveys/bas.html.

United States Census Bureau

GOVERNMENTAL UNIT REFERENCE MAP (2020): Pennington County, SD

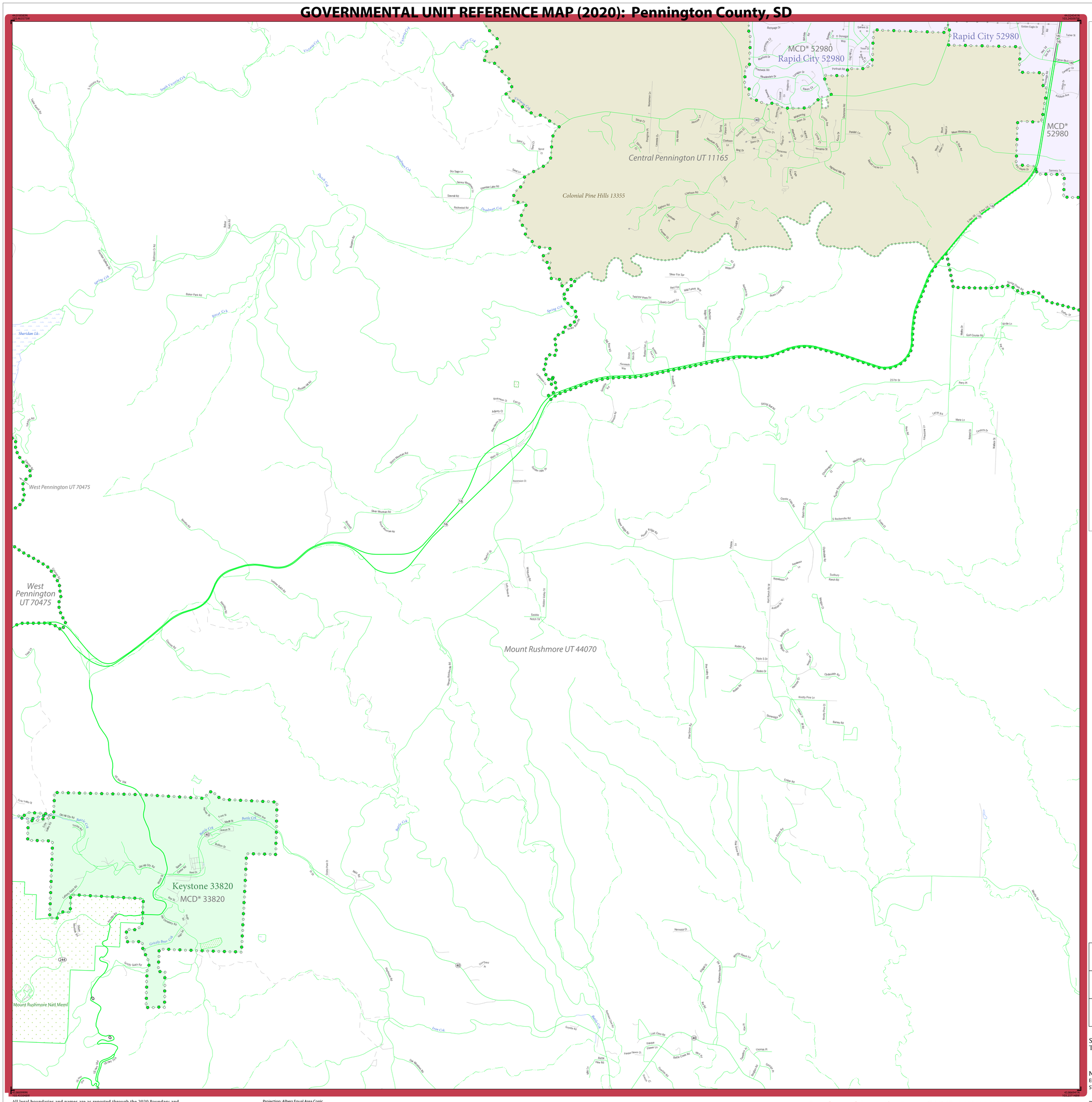
Rapid City 52980
MCD* 52980
Rapid City 52980
MCD* 52980
Central Pennington UT 11165
Colonial Pine Hills 13355
West Pennington UT 70475
West Pennington UT 70475
Mount Rushmore UT 44070
Keystone 33820
MCD* 33820
Mount Rushmore Natl Meml
Sheridan Lk
Spring Cr
Battle Cr
Grizzly Bear Cr
Iron Crk
Deadwood Crk
Dark Cr
Bitter Cr
Victoria Cr
Valley Cr
South Victoria Cr
Pennington Cr
Rapid Cr
Boxelder Cr
Elk Cr
Silver Mountain Rd
Sheridan Lake Rd
Deadwood Rd
Rockwood Rd
Boxelder Rd
Elk Creek Rd
Mount Rushmore Rd
Iron Mtn Rd
Keystone Rd
Old Hill City Rd
Battle Creek Rd
Mt Coolidge Rd
Grizzly Gulch Rd
Pine Grove Rd
Pine Crest Rd
Pine Ridge Rd
Knotty Pine Ln
Barney Rd
Sunset Rd
Sioux Rd
Golf Course Rd
Sawmill Rd
Silver Fox Spr
Wild Turkey Dr
Twelve Pines Trl
Quartz Canyon Ln
Sheridan Lake Rd
Jackson Blvd
Sturgis Rd
Elk Creek Rd
Lakota Rd
Sioux Rd
Mt Coolidge Rd
Mt Rushmore Rd
Iron Mtn Rd
Keystone

GOVERNMENTAL UNIT REFERENCE MAP (2020): Pennington County, SD

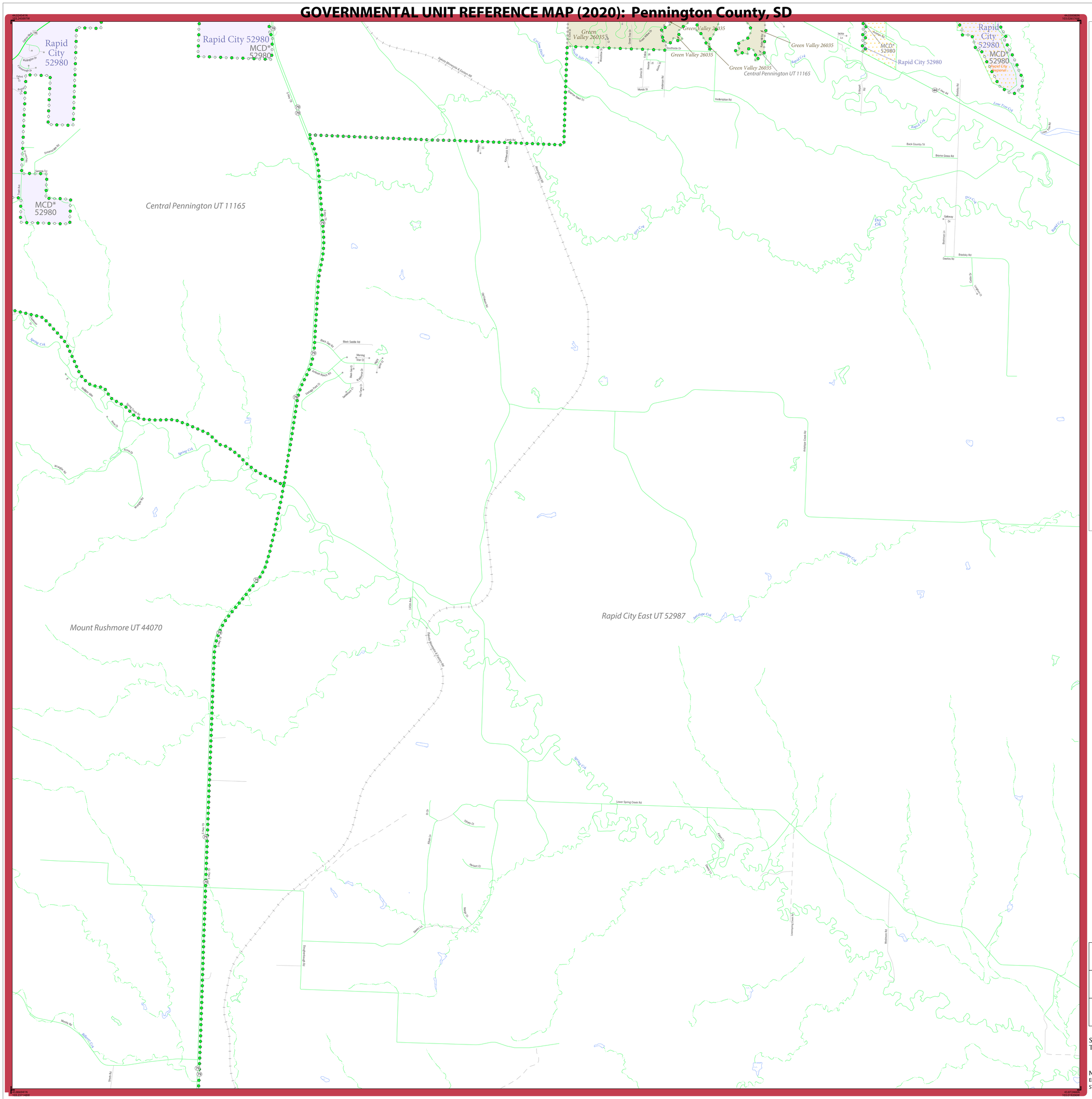

LEGEND

SYMBOL DESCRIPTION	SYMBOL	LABEL STYLE
Federal American Indian Reservation		L'ANSE RESERVATION (TA 1880)
Off-Reservation Trust Land		T1880
American Indian Tribal Subdivision		SHONTO (620)
Alaska Native Regional Corporation (ANRC)		NANA ANRC 52120
State (or statistically equivalent entity)		NEW YORK 36
County (or statistically equivalent entity)		ERIE 029
Minor Civil Division (MCD)[1]		Lee town 41460
Census County Division (CCD)[2]		Jemez CCD 91650
Consolidated City		MILFORD 47500
Incorporated Place[3]		Davis 18100
Census Designated Place (CDP)[2]		Cochiti 16560

DESCRIPTION	SYMBOL	DESCRIPTION	SYMBOL
Interstate	5	Water Body	Pleasant Lake
U.S. Highway	2	Swamp or Marsh	Okefenokee Swamp
State Highway	4	Glacier	Bering Glacier
Other Road	Marsh Ln	Airport, Airfield, or Helicopter Landing Pad	Dönärd Airfield
Cul-de-sac		College or University	Coll/Univ
Circle		Military	Fort Belvoir
Geographic Offset or Corridor		Prison or Juvenile Detention Center	P/JDC
4WD Trail, Stairway, Alley, Walkway, or Ferry		Cemetery	Powell Cmtry
Railroad	Southern RR	Golf Course	Pinehurst GlfCrs
Pipeline or Power Line		National Park or Forest	Yosemite NP
Ridge or Fence		Other Park	St Francis Park
Property Line or Nonvisible Boundary		Outside Subject Area	
Perennial Stream	Tumbling Cr	Inset Area	A1
Intermittent Stream	Piney Cr		
Mountain Peak or Hill	Mt. Baker		

Where state, county, and/or MCD/CCD boundaries coincide, the map shows the boundary symbol for only the highest-ranking of these boundaries. Where American Indian reservation and American Indian tribal subdivision boundaries coincide, the map shows only the American Indian reservation boundaries.

Entity names are followed by either their FIPS code or census code; parentheses indicate a census code.

1 'MCD*' indicates a false MCD. These are for Census Bureau use only.

2 The CCD and CDP boundaries represent statistical entities only and are not updated through the BAS.

3 Incorporated place name color corresponds to the incorporated place fill color.

Due to space limitations, some road names, along with other feature and geography names on the map, may not be shown.

The Census Bureau stores primary and alternate road names, but only primary road names are used to label the roads on these maps.

Key to Adjacent Sheets

9	10	11
19	20	21
27	28	29

Sheet Location within Entity

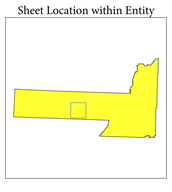

Sheet 20 of 38 PARENT sheets
Total Sheets: 40 (Index 1; Parent 38; Inset 1)

NAME: Pennington County (103)
ENTITY TYPE: County or statistically equivalent entity
ST: South Dakota (46)

INDEX OR PARENT SHEET #: 020
INSET SHEET #: 000000

2020 COUNTY REF MAP (PARENT)

5340246103000000020000000

All legal boundaries and names are as reported through the 2020 Boundary and Annexation Survey (BAS) and Boundary Validation Program (BVP). The boundaries shown on this map are for Census Bureau statistical data collection and tabulation purposes only; their depiction and designation for statistical purposes does not constitute a determination of jurisdictional authority or rights of ownership or entitlement.

Data Source: U.S. Census Bureau's MAF/TIGER database (TAB20), November 2020
Created by Geography Division: December 09, 2020

U.S. DEPARTMENT OF COMMERCE U.S. Census Bureau

Projection: Albers Equal Area Conic
Datum: NAD 83
Spheroid: GRS 80
1st Standard Parallel: 43 03 20
2nd Standard Parallel: 45 21 35
Central Meridian: -100 14 55
Latitude of Projection's Origin: 42 28 46
False Easting: 0
False Northing: 0

0 0.7 1.4 2.1 2.8 3.5 Kilometers
0 0.4 0.8 1.2 1.6 2 Miles
The plotted map scale is 1:24,000

N W E S

Boundary and Annexation Survey (BAS) ID: 24610300000
BAS Submission Deadline: March 1, 2021

PDF versions of the BAS maps are available at:
www.census.gov/programs-surveys/bas/geographies.html

For more information, or to request additional maps, please email geo.bas@census.gov, call 1-800-972-5651, or visit www.census.gov/programs-surveys/bas.html.

United States Census Bureau

GOVERNMENTAL UNIT REFERENCE MAP (2020): Pennington County, SD

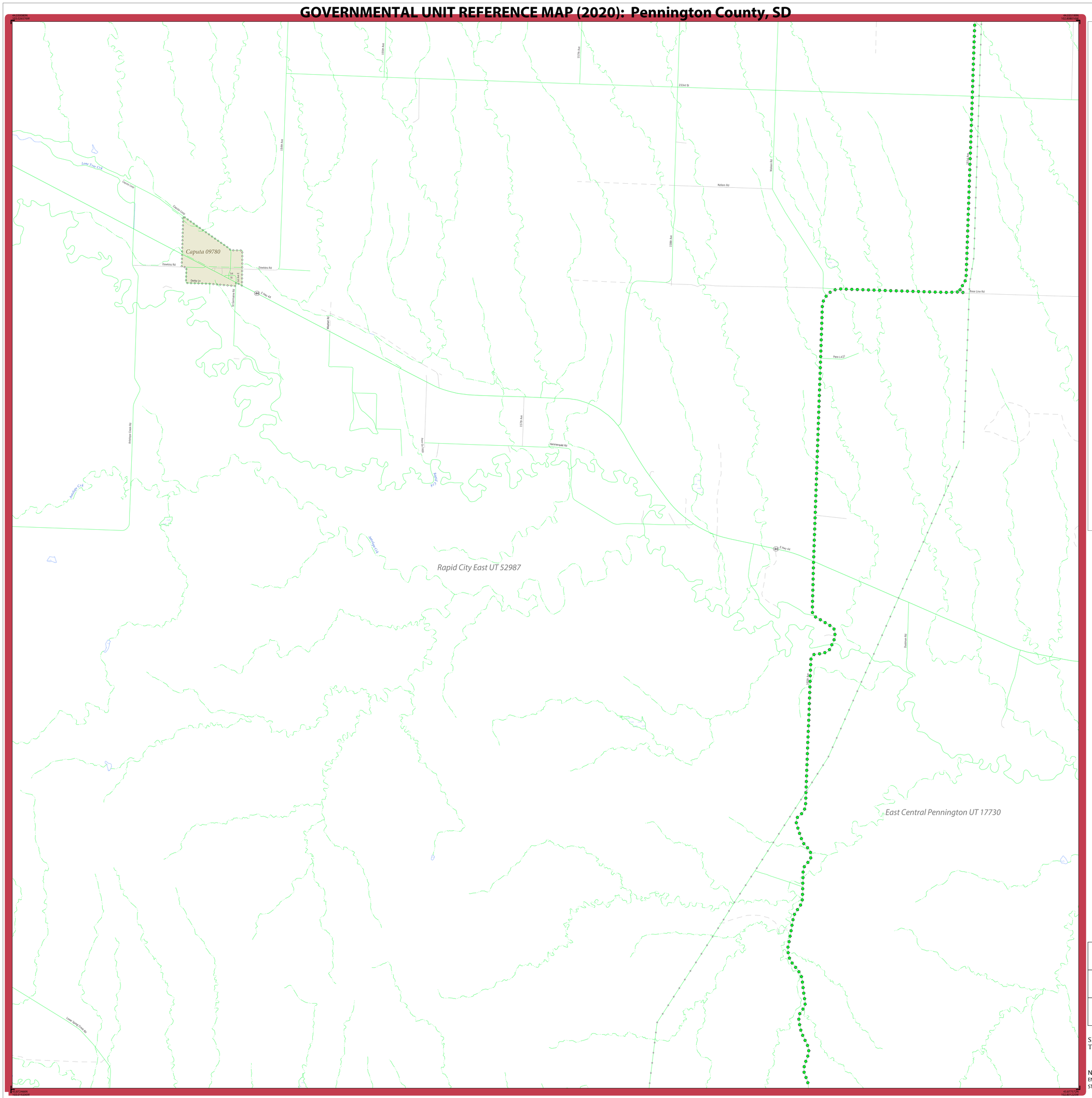
Caputa 09780
Rapid City East UT 52987
East Central Pennington UT 17730
Lone Tree Cr
Caputa Unit
Dawkins Rd
Derby Ln
St Gerrauds Rd
E Hwy 44
Montana Rd
Antelope Creek Rd
Antelope Cr
Hammerquist Rd
Pine Ridge
Kellem Rd
Wasson Rd
Pine Lakes
Rene Line Rd
Dominion Rd
Upper Spring Creek Rd
233rd St
155th Ave
157th Ave
159th Ave
161st Ave
163rd Ave
165th Ave
167th Ave
169th Ave
171th Ave
173th Ave
175th Ave
177th Ave
179th Ave
181st Ave
183rd Ave
185th Ave
187th Ave
189th Ave
191st Ave
193rd Ave
195th Ave
197th Ave
199th Ave
201st Ave
203rd Ave
205th Ave
207th Ave
209th Ave
211th Ave
213th Ave
215th Ave
217th Ave
219th Ave
221st Ave
223rd Ave
225th Ave
227th Ave
229th Ave
231st Ave
233rd Ave
235th Ave
237th Ave
239th Ave
241st Ave
243rd Ave
245th Ave
247th Ave
249th Ave
251st Ave
253rd Ave
255th Ave
257th Ave
259th Ave
261st Ave
263rd Ave
265th Ave
267th Ave
269th Ave
271st Ave
273rd Ave
275th Ave
277th Ave
279th Ave
281st Ave
283rd Ave
285th Ave
287th Ave
289th Ave
291st Ave
293rd Ave
295th Ave
297th Ave
299th Ave
301st Ave
303rd Ave
305th Ave
307th Ave
309th Ave
311th Ave
313th Ave
315th Ave
317th Ave
319th Ave
321st Ave
323rd Ave
325th Ave
327th Ave
329th Ave
331st Ave
333rd Ave
335th Ave
337th Ave
339th Ave
341st Ave
343rd Ave
345th Ave
347th Ave
349th Ave
351st Ave
353rd Ave
355th Ave
357th Ave
359th Ave
361st Ave
363rd Ave
365th Ave
367th Ave
369th Ave
371st Ave
373rd Ave
375th Ave
377th Ave
379th Ave
381st Ave
383rd Ave
385th Ave
387th Ave
389th Ave
391st Ave
393rd Ave
395th Ave
397th Ave
399th Ave
401st Ave
403rd Ave
405th Ave
407th Ave
409th Ave
411th Ave
413th Ave
415th Ave
417th Ave
419th Ave
421st Ave
423rd Ave
425th Ave
427th Ave
429th Ave
431st Ave
433rd Ave
435th Ave
437th Ave
439th Ave
441st Ave
443th Ave
445th Ave
447th Ave
449th Ave
451st Ave
453rd Ave
455th Ave
457th Ave
459th Ave
461st Ave
463rd Ave
465th Ave
467th Ave
469th Ave
471st Ave
473rd Ave
475th Ave
477th Ave
479th Ave
481st Ave
483rd Ave
485th Ave
487th Ave
489th Ave
491st Ave
493rd Ave
495th Ave
497th Ave
499th Ave
501st Ave
503rd Ave
505th Ave
507th Ave
509th Ave
511th Ave
513th Ave
515th Ave
517th Ave
519th Ave
521st Ave
523rd Ave
525th Ave
527th Ave
529th Ave
531st Ave
533rd Ave
535th Ave
537th Ave
539th Ave
541st Ave
543th Ave
545th Ave
547th Ave
549th Ave
551st Ave
553rd Ave
555th Ave
557th Ave
559th Ave
561st Ave
563rd Ave
565th Ave
567th Ave
569th Ave
571st Ave
573rd Ave
575th Ave
577th Ave
579th Ave
581st Ave
583rd Ave
585th Ave
587th Ave
589th Ave
591st Ave
593rd Ave
595th Ave
597th Ave
599th Ave
601st Ave
603rd Ave
605th Ave
607th Ave
609th Ave
611th Ave
613th Ave
615th Ave
617th Ave
619th Ave
621st Ave
623rd Ave
625th Ave
627th Ave
629th Ave
631st Ave
633rd Ave
635th Ave
637th Ave
639th Ave
641st Ave
643th Ave
645th Ave
647th Ave
649th Ave
651st Ave
653rd Ave
655th Ave
657th Ave
659th Ave
661st Ave
663rd Ave
665th Ave
667th Ave
669th Ave
671st Ave
673rd Ave
675th Ave
677th Ave
679th Ave
681st Ave
683rd Ave
685th Ave
687th Ave
689th Ave
691st Ave
693rd Ave
695th Ave
697th Ave
699th Ave
701st Ave
703rd Ave
705th Ave
707th Ave
709th Ave
711th Ave
713th Ave
715th Ave
717th Ave
719th Ave
721st Ave
723rd Ave
725th Ave
727th Ave
729th Ave
731st Ave
733rd Ave
735th Ave
737th Ave
739th Ave
741st Ave
743th Ave
745th Ave
747th Ave
749th Ave
751st Ave
753rd Ave
755th Ave
757th Ave
759th Ave
761st Ave
763rd Ave
765th Ave
767th Ave
769th Ave
771st Ave
773rd Ave
775th Ave
777th Ave
779th Ave
781st Ave
783rd Ave
785th Ave
787th Ave
789th Ave
791st Ave
793rd Ave
795th Ave
797th Ave
799th Ave
801st Ave
803rd Ave
805th Ave
807th Ave
809th Ave
811th Ave
813th Ave
815th Ave
817th Ave
819th Ave
821st Ave
823rd Ave
825th Ave
827th Ave
829th Ave
831st Ave
833rd Ave
835th Ave
837th Ave
839th Ave
841st Ave
843th Ave
845th Ave
847th Ave
849th Ave
851st Ave
853rd Ave
855th Ave
857th Ave
859th Ave
861st Ave
863rd Ave
865th Ave
867th Ave
869th Ave
871st Ave
873rd Ave
875th Ave
877th Ave
879th Ave
881st Ave
883rd Ave
885th Ave
887th Ave
889th Ave
891st Ave
893rd Ave
895th Ave
897th Ave
899th Ave
901st Ave
903rd Ave
905th Ave
907th Ave
909th Ave
911th Ave
913th Ave
915th Ave
917th Ave
919th Ave
921st Ave
923rd Ave
925th Ave
927th Ave
929th Ave
931st Ave
933rd Ave
935th Ave
937th Ave
939th Ave
941st Ave
943th Ave
945th Ave
947th Ave
949th Ave
951st Ave
953rd Ave
955th Ave
957th Ave
959th Ave
961st Ave
963rd Ave
965th Ave
967th Ave
969th Ave
971st Ave
973rd Ave
975th Ave
977th Ave
979th Ave
981st Ave
983rd Ave
985th Ave
987th Ave
989th Ave
991st Ave
993rd Ave
995th Ave
997th Ave
999th Ave
1001st Ave
1003rd Ave
1005th Ave
1007th Ave
1009th Ave
1011th Ave
1013th Ave
1015th Ave
1017th Ave
1019th Ave
1021st Ave
1023rd Ave
1025th Ave
1027th Ave
1029th Ave
1031st Ave
1033rd Ave
1035th Ave
1037th Ave
1039th Ave
1041st Ave
1043th Ave
1045th Ave
1047th Ave
1049th Ave
1051st Ave
1053rd Ave
1055th Ave
1057th Ave
1059th Ave
1061st Ave
1063rd Ave
1065th Ave
1067th Ave
1069th Ave
1071st Ave
1073rd Ave
1075th Ave
1077th Ave
1079th Ave
1081st Ave
1083rd Ave
1085th Ave
1087th Ave
1089th Ave
1091st Ave
1093rd Ave
1095th Ave
1097th Ave
1099th Ave
1101st Ave
1103rd Ave
1105th Ave
1107th Ave
1109th Ave
1111th Ave
1113th Ave
1115th Ave
1117th Ave
1119th Ave
1121st Ave
1123rd Ave
1125th Ave
1127th Ave
1129th Ave
1131st Ave
1133rd Ave
1135th Ave
1137th Ave
1139th Ave
1141st Ave
1143th Ave
1145th Ave
1147th Ave
1149th Ave
1151st Ave
1153rd Ave
1155th Ave
1157th Ave
1159th Ave
1161st Ave
1163rd Ave
1165th Ave
1167th Ave
1169th Ave
1171st Ave
1173rd Ave
1175th Ave
1177th Ave
1179th Ave
1181st Ave
1183rd Ave
1185th Ave
1187th Ave
1189th Ave
1191st Ave
1193rd Ave
1195th Ave
1197th Ave
1199th Ave
1201st Ave
1203rd Ave
1205th Ave
1207th Ave
1209th Ave
1211th Ave
1213th Ave
1215th Ave
1217th Ave
1219th Ave
1221st Ave
1223rd Ave
1225th Ave
1227th Ave
1229th Ave
1231st Ave
1233rd Ave
1235th Ave
1237th Ave
1239th Ave
1241st Ave
1243th Ave
1245th Ave
1247th Ave
1249th Ave
1251st Ave
1253rd Ave
1255th Ave
1257th Ave
1259th Ave
1261st Ave
1263rd Ave
1265th Ave
1267th Ave
1269th Ave
1271st Ave
1273rd Ave
1275th Ave
1277th Ave
1279th Ave
1281st Ave
1283rd Ave
1285th Ave
1287th Ave
1289th Ave
1291st Ave
1293rd Ave
1295th Ave
1297th Ave
1299th Ave
1301st Ave
1303rd Ave
1305th Ave
1307th Ave
1309th Ave
1311th Ave
1313th Ave
1315th Ave
1317th Ave
1319th Ave
1321st Ave
1323rd Ave
1325th Ave
1327th Ave
1329th Ave
1331st Ave
1333rd Ave
1335th Ave
1337th Ave
1339th Ave
1341st Ave
1343th Ave
1345th Ave
1347th Ave
1349th Ave
1351st Ave
1353rd Ave
1355th Ave
1357th Ave
1359th Ave
1361st Ave
1363rd Ave
1365th Ave
1367th Ave
1369th Ave
1371st Ave
1373rd Ave
1375th Ave
1377th Ave
1379th Ave
1381st Ave
1383rd Ave
1385th Ave
1387th Ave
1389th Ave
1391st Ave
1393rd Ave
1395th Ave
1397th Ave
1399th Ave
1401st Ave
1403rd Ave
1405th Ave
1407th Ave
1409th Ave
1411th Ave
1413th Ave
1415th Ave
1417th Ave
1419th Ave
1421st Ave
1423rd Ave
1425th Ave
1427th Ave
1429th Ave
1431st Ave
1433rd Ave
1435th Ave
1437th Ave
1439th Ave
1441st Ave
1443th Ave
1445th Ave
1447th Ave
1449th Ave
1451st Ave
1453rd Ave
1455th Ave
1457th Ave
1459th Ave
1461st Ave
1463rd Ave
1465th Ave
1467th Ave
1469th Ave
1471st Ave
1473rd Ave
1475th Ave
1477th Ave
1479th Ave
1481st Ave
1483rd Ave
1485th Ave
1487th Ave
1489th Ave
1491st Ave
1493rd Ave
1495th Ave
1497th Ave
1499th Ave
1501st Ave
1503rd Ave
1505th Ave
1507th Ave
1509th Ave
1511th Ave
1513th Ave
1515th Ave
1517th Ave
1519th Ave
1521st Ave
1523rd Ave
1525th Ave
1527th Ave
1529th Ave
1531st Ave
1533rd Ave
1535th Ave
1537th Ave
1539th Ave
1541st Ave
1543th Ave
1545th Ave
1547th Ave
1549th Ave
1551st Ave
1553rd Ave
1555th Ave
1557th Ave
1559th Ave
1561st Ave
1563rd Ave
1565th Ave
1567th Ave
1569th Ave
1571st Ave
1573rd Ave
1575th Ave
1577th Ave
1579th Ave
1581st Ave
1583rd Ave
1585th Ave
1587th Ave
1589th Ave
1591st Ave
1593rd Ave
1595th Ave
1597th Ave
1599th Ave
1601st Ave
1603rd Ave
1605th Ave
1607th Ave
1609th Ave
1611th Ave
1613th Ave
1615th Ave
1617th Ave
1619th Ave
1621st Ave
1623rd Ave
1625th Ave
1627th Ave
1629th Ave
1631st Ave
1633rd Ave
1635th Ave
1637th Ave
1639th Ave
1641st Ave
1643th Ave
1645th Ave
1647th Ave
1649th Ave
1651st Ave
1653rd Ave
1655th Ave
1657th Ave
1659th Ave
1661st Ave
1663rd Ave
1665th Ave
1667th Ave
1669th Ave
1671st Ave
1673rd Ave
1675th Ave
1677th Ave
1679th Ave
1681st Ave
1683rd Ave
1685th Ave
1687th Ave
1689th Ave
1691st Ave
1693rd Ave
1695th Ave
1697th Ave
1699th Ave
1701st Ave
1703rd Ave
1705th Ave
1707th Ave
1709th Ave
1711th Ave
1713th Ave
1715th Ave
1717th Ave
1719th Ave
1721st Ave
1723rd Ave
1725th Ave
1727th Ave
1729th Ave
1731st Ave
1733rd Ave
1735th Ave
1737th Ave
1739th Ave
1741st Ave
1743th Ave
1745th Ave
1747th Ave
1749th Ave
1751st Ave
1753rd Ave
1755th Ave
1757th Ave
1759th Ave
1761st Ave
1763rd Ave
1765th Ave
1767th Ave
1769th Ave
1771st Ave
1773rd Ave
1775th Ave
1777th Ave
1779th Ave
1781st Ave
1783rd Ave
1785th Ave
1787th Ave
1789th Ave
1791st Ave
1793rd Ave
1795th Ave
1797th Ave
1799th Ave
1801st Ave
1803rd Ave
1805th Ave
1807th Ave
1809th Ave
1811th Ave
1813th Ave
1815th Ave
1817th Ave
1819th Ave
1821st Ave
1823rd Ave
1825th Ave
1827th Ave
1829th Ave
1831st Ave
1833rd Ave
1835th Ave
1837th Ave
1839th Ave
1841st Ave
1843th Ave
1845th Ave
1847th Ave
1849th Ave
1851st Ave
1853rd Ave
1855th Ave
1857th Ave
1859th Ave
1861st Ave
1863rd Ave
1865th Ave
1867th Ave
1869th Ave
1871st Ave
1873rd Ave
1875th Ave
1877th Ave
1879th Ave
1881st Ave
1883rd Ave
1885th Ave
1887th Ave
1889th Ave
1891st Ave
1893rd Ave
1895th Ave
1897th Ave
1899th Ave
1901st Ave
1903rd Ave
1905th Ave
1907th Ave
1909th Ave
1911th Ave
1913th Ave
1915th Ave
1917th Ave
1919th Ave
1921st Ave
1923rd Ave
1925th Ave
1927th Ave
1929th Ave
1931st Ave
1933rd Ave
1935th Ave
1937th Ave
1939th Ave
1941st Ave
1943th Ave
1945th Ave
1947th Ave
1949th Ave
1951st Ave
1953rd Ave
1955th Ave
1957th Ave
1959th Ave
1961st Ave
1963rd Ave
1965th Ave
1967th Ave
1969th Ave
1971st Ave
1973rd Ave
1975th Ave
1977th Ave
1979th Ave
1981st Ave
1983rd Ave
1985th Ave
1987th Ave
1989th Ave
1991st Ave
1993rd Ave
1995th Ave
1997th Ave
1999th Ave
2001st Ave
2003rd Ave
2005th Ave
2007th Ave
2009th Ave
2011th Ave
2013th Ave
2015th Ave
2017th Ave
2019th Ave
2021st Ave
2023rd Ave
2025th Ave
2027th Ave
2029th Ave
2031st Ave
2033rd Ave
2035th Ave
2037th Ave
2039th Ave
2041st Ave
2043th Ave
2045th Ave
2047th Ave
2049th Ave
2051st Ave
2053rd Ave
2055th Ave
2057th Ave
2059th Ave
2061st Ave
2063rd Ave
2065th Ave
2067th Ave
2069th Ave
2071st Ave
2073rd Ave
2075th Ave
2077th Ave
2079th Ave
2081st Ave
2083rd Ave
2085th Ave
2087th Ave
2089th Ave
2091st Ave
2093rd Ave
2095th Ave
2097th Ave
2099th Ave
2101st Ave
2103rd Ave
2105th Ave
2107th Ave
2109th Ave
2111th Ave
2113th Ave
2115th Ave
2117th Ave
2119th Ave
2121st Ave
2123rd Ave
2125th Ave
2127th Ave
2129th Ave
2131st Ave
2133rd Ave
2135th Ave
2137th Ave
2139th Ave
2141st Ave
2143th Ave
2145th Ave
2147th Ave
2149th Ave
2151st Ave
2153rd Ave
2155th Ave
2157th Ave
2159th Ave
2161st Ave
2163rd Ave
2165th Ave
2167th Ave
2169th Ave
2171st Ave
2173rd Ave
2175th Ave
2177th Ave
2179th Ave
2181st Ave
2183rd Ave
2185th Ave
2187th Ave
2189th Ave
2191st Ave
2193rd Ave
2195th Ave
2197th Ave
2199th Ave
2201st Ave
2203rd Ave
2205th Ave
2207th Ave
2209th Ave
2211th Ave
2213th Ave
2215th Ave
2217th Ave
2219th Ave
2221st Ave
2223rd Ave
2225th Ave
2227th Ave
2229th Ave
2231st Ave
2233rd Ave
2235th Ave
2237th Ave
2239th Ave
2241st Ave
2243th Ave
2245th Ave
2247th Ave
2249th Ave
2251st Ave
2253rd Ave
2255th Ave
2257th Ave
2259th Ave
2261st Ave
2263rd Ave
2265th Ave
2267th Ave
2269th Ave
2271st Ave
2273rd Ave
2275th Ave
2277th Ave
2279th Ave
2281st Ave
2283rd Ave
2285th Ave
2287th Ave
2289th Ave
2291st Ave
2293rd Ave
2295th Ave
2297th Ave
2299th Ave
2301st Ave
2303rd Ave
2305th Ave
2307th Ave
2309th Ave
2311th Ave
2313th Ave
2315th Ave
2317th Ave
2319th Ave
2321st Ave
2323rd Ave
2325th Ave
2327th Ave
2329th Ave
2331st Ave
2333rd Ave
2335th Ave
2337th Ave
2339th Ave
2341st Ave
2343th Ave
2345th Ave
2347th Ave
2349th Ave
2351st Ave
2353rd Ave
2355th Ave
2357th Ave
2359th Ave
2361st Ave
2363rd Ave
2365th Ave
2367th Ave
2369th Ave
2371st Ave
2373rd Ave
2375th Ave
2377th Ave
2379th Ave
2381st Ave
2383rd Ave
2385th Ave
2387th Ave
2389th Ave
2391st Ave
2393rd Ave
2395th Ave
2397th Ave
2399th Ave
2401st Ave
2403rd Ave
2405th Ave
2407th Ave
2409th Ave
2411th Ave
2413th Ave
2415th Ave
2417th Ave
2419th Ave
2421st Ave
2423rd Ave
2425th Ave
2427th Ave
2429th Ave
2431st Ave
2433rd Ave
2435th Ave
2437th Ave
2439th Ave
2441st Ave
2443th Ave
2445th Ave
2447th Ave
2449th Ave
2451st Ave
2453rd Ave
2455th Ave
2457th Ave
2459th Ave
2461st Ave
2463rd Ave
2465th Ave
2467th Ave
2469th Ave
2471st Ave
2473rd Ave
2475th Ave
2477th Ave
2479th Ave
2481st Ave
2483rd Ave
2485th Ave
2487th Ave
2489th Ave
2491st Ave
2493rd Ave
2495th Ave
2497th Ave
2499th Ave
2501st Ave
2503rd Ave
2505th Ave
2507th Ave
2509th Ave
2511th Ave
2513th Ave
2515th Ave
2517th Ave
2519th Ave
2521st Ave
2523rd Ave
2525th Ave
2527th Ave
2529th Ave
2531st Ave
2533rd Ave
2535th Ave
2537th Ave
2539th Ave
2541st Ave
2543th Ave
2545th Ave
2547th Ave
2549th Ave
2551st Ave
2553rd Ave
2555th Ave
2557th Ave
2559th Ave
2561st Ave
2563rd Ave
2565th Ave
2567th Ave
2569th Ave
2571st Ave
2573rd Ave
2575th Ave
2577th Ave
2579th Ave
2581st Ave
2583rd Ave
2585th Ave
2587th Ave
2589th Ave
2591st Ave
2593rd Ave
2595th Ave
2597th Ave
2599th Ave
2601st Ave
2603rd Ave
2605th Ave
2607th Ave
2609th Ave
2611th Ave
2613th Ave
2615th Ave
2617th Ave
2619th Ave
2621st Ave
2623rd Ave
2625th Ave
2627th Ave
2629th Ave
2631st Ave
2633rd Ave
2635th Ave
2637th Ave
2639th Ave
2641st Ave
2643th Ave
2645th Ave
2647th Ave
2649th Ave
2651st Ave
2653rd Ave
2655th Ave
2657th Ave
2659th Ave
2661st Ave
2663rd Ave
2665th Ave
2667th Ave
2669th Ave
2671st Ave
2673rd Ave
2675th Ave
2677th Ave
2679th Ave
2681st Ave
2683rd Ave
2685th Ave
2687th Ave
2689th Ave
2691st Ave
2693rd Ave
2695th Ave
2697th Ave
2699th Ave
2701st Ave
2703rd Ave
2705th Ave
2707th Ave
2709th Ave
2711th Ave
2713th Ave
2715th Ave
2717th Ave
2719th Ave
2721st Ave
2723rd Ave
2725th Ave
2727th Ave
2729th Ave
2731st Ave
2733rd Ave
2735th Ave
2737th Ave
2739th Ave
2741st Ave
2743th Ave
2745th Ave
2747th Ave
2749th Ave
2751st Ave
2753rd Ave
2755th Ave
2757th Ave
2759th Ave
2761st Ave
2763rd Ave
2765th Ave
2767th Ave
2769th Ave
2771st Ave
2773rd Ave
2775th Ave
2777th Ave
2779th Ave
2781st Ave
2783rd Ave
2785th Ave
2787th Ave
2789th Ave
2791st Ave
2793rd Ave
2795th Ave
2797th Ave
2799th Ave
2801st Ave
2803rd Ave
2805th Ave
2807th Ave
2809th Ave
2811th Ave
2813th Ave
2815th Ave
2817th Ave
2819th Ave
2821st Ave
2823rd Ave
2825th Ave
2827th Ave
2829th Ave
2831st Ave
2833rd Ave
2835th Ave
2837th Ave
2839th Ave
2841st Ave
2843th Ave
2845th Ave
2847th Ave
2849th Ave
2851st Ave
2853rd Ave
2855th Ave
2857th Ave
2859th Ave
2861st Ave
2863rd Ave
2865th Ave
2867th Ave
2869th Ave
2871st Ave
2873rd Ave
2875th Ave
2877th Ave
2879th Ave
2881st Ave
2883rd Ave
2885th Ave
2887th Ave
2889th Ave
2891st Ave
2893rd Ave
2895th Ave
2897th Ave
2899th Ave
2901st Ave
2903rd Ave
2905th Ave
2907th Ave
2909th Ave
2911th Ave
2913th Ave
2915th Ave
2917th Ave
2919th Ave
2921st Ave
2923rd Ave
2925th Ave
2927th Ave
2929th Ave
2931st Ave
2933rd Ave
2935th Ave
2937th Ave
2939th Ave
2941st Ave
2943th Ave
2945th Ave
2947th Ave
2949th Ave
2951st Ave
2953rd Ave
2955th Ave
2957th Ave
2959th Ave
2961st Ave
2963rd Ave
2965th Ave
2967th Ave
2969th Ave
2971st Ave
2973rd Ave
2975th Ave
2977th Ave
2979th Ave
2981st Ave
2983rd Ave
2985th Ave
2987th Ave
2989th Ave
2991st Ave
2993rd Ave
2995th Ave
2997th Ave
2999th Ave
3001st Ave
3003rd Ave
3005th Ave
3007th Ave
3009th Ave
3011th Ave
3013th Ave
3015th Ave
3017th Ave
3019th Ave
3021st Ave
3023rd Ave
3025th Ave
3027th Ave
3029th Ave
3031st Ave
3033rd Ave
3035th Ave
3037th Ave
3039th Ave
3041st Ave
3043th Ave
3045th Ave
3047th Ave
3049th Ave
3051st Ave
3053rd Ave
3055th Ave
3057th Ave
3059th Ave
3061st Ave
3063rd Ave
3065th Ave
3067th Ave
3069th Ave
3071st Ave
3073rd Ave
3075th Ave
3077th Ave
3079th Ave
3081st Ave
3083rd Ave
3085th Ave
3087th Ave
3089th Ave
3091st Ave
3093rd Ave
3095th Ave
3097th Ave
3099th Ave
3101st Ave
3103rd Ave
3105th Ave
3107th Ave
3109th Ave
3111th Ave
3113th Ave
3115th Ave
3117th Ave
3119th Ave
3121st Ave
3123rd Ave
3125th Ave
3127th Ave
3129th Ave
3131st Ave
3133rd Ave
3135th Ave
3137th Ave
3139th Ave
3141st Ave
3143th Ave
3145th Ave
3147th Ave
3149th Ave
3151st Ave
3153rd Ave
3155th Ave
3157th Ave
3159th Ave
3161st Ave
3163rd Ave
3165th Ave
3167th Ave
3169th Ave
3171st Ave
3173rd Ave
3175th Ave
3177th Ave
3179th Ave
3181st Ave
3183rd Ave
3185th Ave
3187th Ave
3189th Ave
3191st Ave
3193rd Ave
3195th Ave
3197th Ave
3199th Ave
3201st Ave
3203rd Ave
3205th Ave
3207th Ave
3209th Ave
3211th Ave
3213th Ave
3215th Ave
3217th Ave
3219th Ave
3221st Ave
3223rd Ave
3225th Ave
3227th Ave
3229th Ave
3231st Ave
3233rd Ave
3235th Ave
3237th Ave
3239th Ave
3241st Ave
3243th Ave
3245th Ave
3247th Ave
3249th Ave
3251st Ave
3253rd Ave
3255th Ave
3257th Ave
3259th Ave
3261st Ave
3263rd Ave
3265th Ave
3267th Ave
3269th Ave
3271st Ave
3273rd Ave
3275th Ave
3277th Ave
3279th Ave
3281st Ave
3283rd Ave
3285th Ave
3287th Ave
3289th Ave
3291st Ave
3293rd Ave
3295th Ave
3297th Ave
3299th Ave
3301st Ave
3303rd Ave
3305th Ave
3307th Ave
3309th Ave
3311th Ave
3313th Ave
3315th Ave
3317th Ave
3319th Ave
3321st Ave
3323rd Ave
3325th Ave
3327th Ave
3329th Ave
3331st Ave
3333rd Ave
3335th Ave
3337th Ave
3339th Ave
3341st Ave
3343th Ave
3345th Ave
3347th Ave
3349th Ave
3351st Ave
3353rd Ave
3355th Ave
3357th Ave
3359th Ave
3361st Ave
3363rd Ave
3365th Ave
3367th Ave
3369th Ave
3371st Ave
3373rd Ave
3375th Ave
3377th Ave
3379th Ave
3381st Ave
3383rd Ave
3385th Ave
3387th Ave
3389th Ave
3391st Ave
3393rd Ave
3395th Ave
3397th Ave
3399th Ave
3401st Ave
3403rd Ave
3405th Ave
3407th Ave
3409th Ave
3411th Ave
3413th Ave
3415th Ave
3417th Ave
3419th Ave
3421st Ave
3423rd Ave
3425th Ave
3427th Ave
3429th Ave
3431st Ave
3433rd Ave
3435th Ave
3437th Ave
3439th Ave
3441st Ave
3443th Ave
3445th Ave
3447th Ave
3449th Ave
3451st Ave
3453rd Ave
3455th Ave
3457th Ave
3459th Ave
3461st Ave
3463rd Ave
3465th Ave
3467th Ave
3469th Ave
3471st Ave
3473rd Ave
3475th Ave
3477th Ave
3479th Ave
3481st Ave
3483rd Ave
3485th Ave
3487th Ave
3489th Ave
3491st Ave
3493rd Ave
3495th Ave
3497th Ave
3499th Ave
3501st Ave
3503rd Ave
3505th Ave
3507th Ave
3509th Ave
3511th Ave
3513th Ave
3515th Ave
3517th Ave
3519th Ave
3521st Ave
3523rd Ave
3525th Ave
3527th Ave
3529th Ave
3531st Ave
3533rd Ave
3535th Ave
3537th Ave
3539th Ave
3541st Ave
3543th Ave
3545th Ave
3547th Ave
3549th Ave
3551st Ave
3553rd Ave
3555th Ave
3557th Ave
3559th Ave
3561st Ave
3563rd Ave
3565th Ave
3567th Ave
3569th Ave
3571st Ave
3573rd Ave
3575th Ave
3577th Ave
3579th Ave
3581st Ave
3583rd Ave
3585th Ave
3587th Ave
3589th Ave
3591st Ave
3593rd Ave
3595th Ave
3597th Ave
3599th Ave
3601st Ave
3603rd Ave
3605th Ave
3607th Ave
3609th Ave
3611th Ave
3613th Ave
3615th Ave
3617th Ave
3619th Ave
3621st Ave
3623rd Ave
3625th Ave
3627th Ave
3629th Ave
3631st Ave
3633rd Ave
3635th Ave
3637th Ave
3639th Ave
3641st Ave
3643th Ave
3645th Ave
3647th Ave
3649th Ave
3651st Ave
3653rd Ave
3655th Ave
3657th Ave
3659th Ave
3661st Ave
3663rd Ave
3665th Ave
3667th Ave
3669th Ave
3671st Ave
3673rd Ave
3675th Ave
3677th Ave
3679th Ave
3681st Ave
3683rd Ave
3685th Ave
3687th Ave
3689th Ave
3691st Ave
3693rd Ave
3695th Ave
3697th Ave
3699th Ave
3701st Ave
3703rd Ave
3705th Ave
3707th Ave
3709th Ave
3711th Ave
3713th Ave
3715th Ave
3717th Ave
3719th Ave
3721st Ave
3723rd Ave
3725th Ave
3727th Ave
3729th Ave
3731st Ave
3733rd Ave
3735th Ave
3737th Ave
3739th Ave
3741st Ave
3743th Ave
3745th Ave
3747th Ave
3749th Ave
3751st Ave
3753rd Ave
3755th Ave
3757th Ave
3759th Ave
3761st Ave
3763rd Ave
3765th Ave
3767th Ave
3769th Ave
3771st Ave
3773rd Ave
3775th Ave
3777th Ave
3779th Ave
3781st Ave
3783rd Ave
3785th Ave
3787th Ave
3789th Ave
3791st Ave
3793rd Ave
3795th Ave
3797th Ave
3799th Ave
3801st Ave
3803rd Ave
3805th Ave
3807th Ave
3809th Ave
3811th Ave
3813th Ave
3815th Ave
3817th Ave
3819th Ave
3821st Ave
3823rd Ave
3825th Ave
3827th Ave
3829th Ave
3831st Ave
3833rd Ave
3835th Ave
3837th Ave
3839th Ave
3841st Ave
3843th Ave
3845th Ave
3847th Ave
3849th Ave
3851st Ave
3853rd Ave
3855th Ave
3857th Ave
3859th Ave
3861st Ave
3863rd Ave
3865th Ave
3867th Ave
3869th Ave
3871st Ave
3873rd Ave
3875th Ave
3877th Ave
3879th Ave
3881st Ave
3883rd Ave
3885th Ave
3887th Ave
3889th Ave
3891st Ave
3893rd Ave
3895th Ave
3897th Ave
3899th Ave
3901st Ave
3903rd Ave
3905th Ave
3907th Ave
3909th Ave
3911th Ave
3913th Ave
3915th Ave
3917th Ave
3919th Ave
3921st Ave
3923rd Ave
3925th Ave
3927th Ave
3929th Ave
3931st Ave
3933rd Ave
3935th Ave
3937th Ave
3939th Ave
3941st Ave
3943th Ave
3945th Ave
3947th Ave
3949th Ave
3951st Ave
3953rd Ave
3955th Ave
3957th Ave
3959th Ave
3961st Ave
3963rd Ave
3965th Ave
3967th Ave
3969th Ave
3971st Ave
3973rd Ave
3975th Ave
3977th Ave
3979th Ave
3981st Ave
3983rd Ave
3985th Ave
3987th Ave
3989th Ave
3991st Ave
3993rd Ave
3995th Ave
3997th Ave
3999th Ave
4001st Ave
4003rd Ave
4005th Ave
4007th Ave
4009th Ave
4011th Ave
4013th Ave
4015th Ave
4017th Ave
4019th Ave
4021st Ave
4023rd Ave
4025th Ave
4027th Ave
4029th Ave
4031st Ave
4033rd Ave
4035th Ave
4037th Ave
4039th Ave
4041st Ave
4043th Ave
4045th Ave
4047th Ave
4049th Ave
4051st Ave
4053rd Ave
4055th Ave
4057th Ave
4059th Ave
4061st Ave
4063rd Ave
4065th Ave
4067th Ave
4069th Ave
4071st Ave
4073rd Ave
4075th Ave
4077th Ave
4079th Ave
4081st Ave
4083rd Ave
4085th Ave
4087th Ave
4089th Ave
4091st Ave
4093rd Ave
4095th Ave
4097th Ave
4099th Ave
4101st Ave
4103rd Ave
4105th Ave
4107th Ave
4109th Ave
4111th Ave
4113th Ave
4115th Ave
4117th Ave
4119th Ave
4121st Ave
4123rd Ave
4125th Ave
4127th Ave
4129th Ave
4131st Ave
4133rd Ave
4135th Ave
4137th Ave
4139th Ave
4141st Ave
4143th Ave
4145th Ave
4147th Ave
4149th Ave
4151st Ave
4153rd Ave
4155th Ave
4157th Ave
4159th Ave
4161st Ave
4163rd Ave
4165th Ave
4167th Ave
4169th Ave
4171st Ave
4173rd Ave
4175th Ave
4177th Ave
4179th Ave
4181st Ave
4183rd Ave
4185th Ave
4187th Ave
4189th Ave
4191st Ave
4193rd Ave
4195th Ave
4197th Ave
4199th Ave
4201st Ave
4203rd Ave
4205th Ave
4207th Ave
4209th Ave
4211th Ave
4213th Ave
4215th Ave
4217th Ave
4219th Ave
4221st Ave
4223rd Ave
4225th Ave
4227th Ave
4229th Ave
4231st Ave
4233rd Ave
4235th Ave
4237th Ave
4239th Ave
4241st Ave
4243th Ave
4245th Ave
4247th Ave
4249th Ave
4251st Ave
4253rd Ave
4255th Ave
4257th Ave
4259th Ave
4261st Ave
4263rd Ave
4265th Ave
4267th Ave
4269th Ave
4271st Ave
4273rd Ave
4275th Ave
4277th Ave
4279th Ave
4281st Ave
4283rd Ave
4285th Ave
4287th Ave
4289th Ave
4291st Ave
4293rd Ave
4295th Ave
4297th Ave
4299th Ave
4301st Ave
4303rd Ave
4305th Ave
4307th Ave
4309th Ave
4311th Ave
4313th Ave
4315th Ave
4317th Ave
4319th Ave
4321st Ave
4323rd Ave
4325th Ave
4327th Ave
4329th Ave
4331st Ave
4333rd Ave
4335th Ave
4337th Ave
4339th Ave
4341st Ave
4343th Ave
4345th Ave
4347th Ave
4349th Ave
4351st Ave
4353rd Ave
4355th Ave
4357th Ave
4359th Ave
4361st Ave
4363rd Ave
4365th Ave
4367th Ave
4369th Ave
4371st Ave
4373rd Ave
4375th Ave
4377th Ave
4379th Ave
4381st Ave
4383rd Ave
4385th Ave
4387th Ave
4389th Ave
4391st Ave
4393rd Ave
4395th Ave
4397th Ave
4399th Ave
4401st Ave
4403rd Ave
4405th Ave
4407th Ave
4409th Ave
4411th Ave
4413th Ave
4415th Ave
4417th Ave
4419th Ave
4421st Ave
4423rd Ave
4425th Ave
4427th Ave
4429th Ave
4431st Ave
4433rd Ave
4435th Ave
4437th Ave
4439th Ave
4441st Ave
4443th Ave
4445th Ave
4447th Ave
4449th Ave
4451st Ave
4453rd Ave
4455th Ave
4457th Ave
4459th Ave
4461st Ave
4463rd Ave
4465th Ave
4467th Ave
4469th Ave
4471st Ave
4473rd Ave
4475th Ave
4477th Ave
4479th Ave
4481st Ave
4483rd Ave
4485th Ave
4487th Ave
4489th Ave
4491st Ave
4493rd Ave
4495th Ave
4497th Ave
4499th Ave
4501st Ave
4503rd Ave
4505th Ave
4507th Ave
4509th Ave
4511th Ave
4513th Ave
4515th Ave
4517th Ave
4519th Ave
4521st Ave
4523rd Ave
4525th Ave
4527th Ave
4529th Ave
4531st Ave
4533rd Ave
4535th Ave
4537th Ave
4539th Ave
4541st Ave
4543th Ave
4545th Ave
4547th Ave
4549th Ave
4551st Ave
4553rd Ave
4555th Ave
4557th Ave
4559th Ave
4561st Ave
4563rd Ave
4565th Ave
4567th Ave
4569th Ave
4571st Ave
4573rd Ave
4575th Ave
4577th Ave
4579th Ave
4581st Ave
4583rd Ave
4585th Ave
4587th Ave
4589th Ave
4591st Ave
4593rd Ave
4595th Ave
4597th Ave
4599th Ave
4601st Ave
4603rd Ave
4605th Ave
4607th Ave
4609th Ave
4611th Ave
4613th Ave
4615th Ave
4617th Ave
4619th Ave
4621st Ave
4623rd Ave
4625th Ave
4627th Ave
4629th Ave
4631st Ave
4633rd Ave
4635th Ave
4637th Ave
4639th Ave
4641st Ave
4643th Ave
4645th Ave
4647th Ave
4649th Ave
4651st Ave
4653rd Ave
4655th Ave
4657th

GOVERNMENTAL UNIT REFERENCE MAP (2020): Pennington County, SD

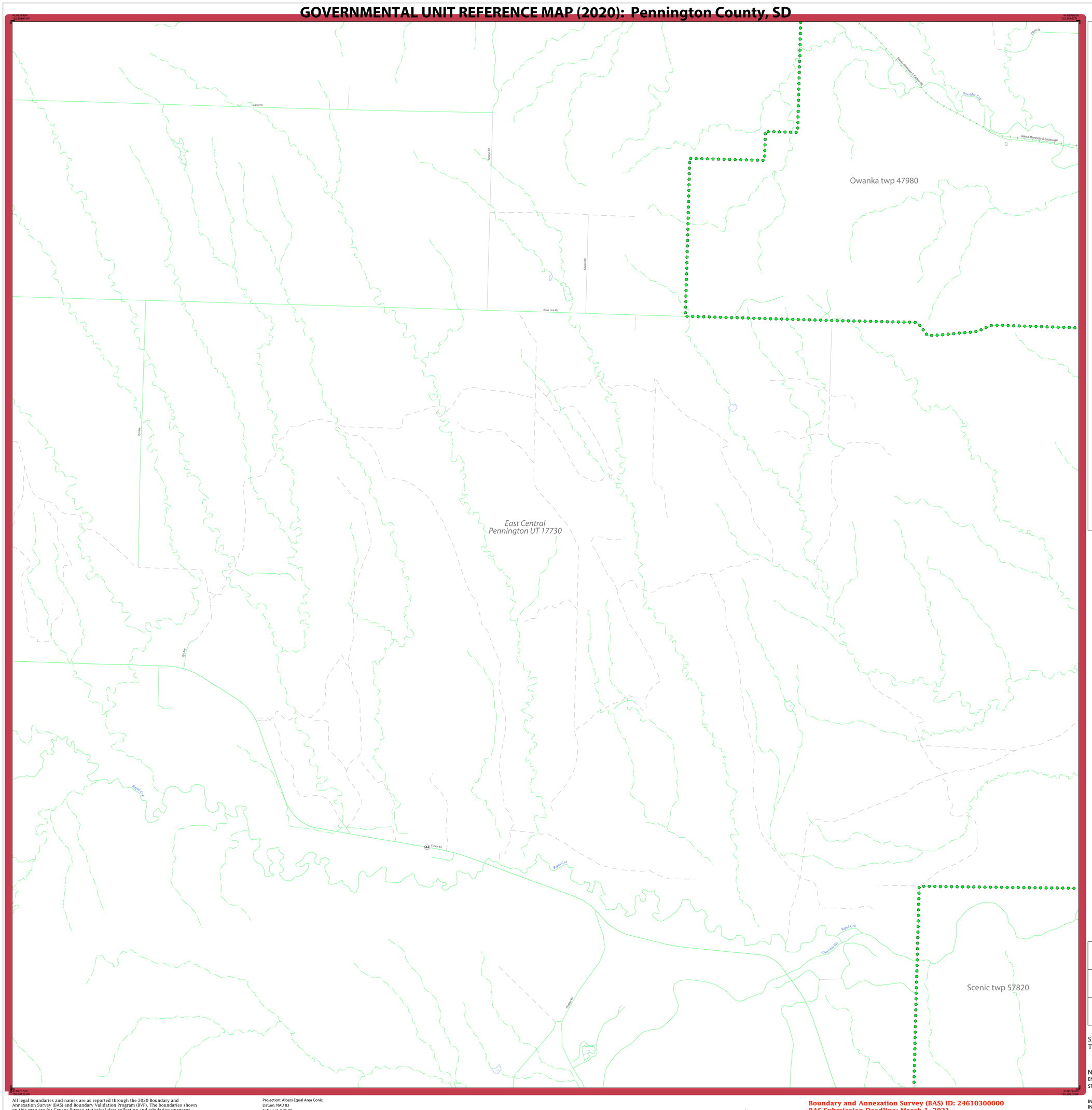

LEGEND

SYMBOL DESCRIPTION	SYMBOL	LABEL STYLE
Federal American Indian Reservation		L'ANSE RESERVATION (TA 1880)
Off-Reservation Trust Land		T1880
American Indian Tribal Subdivision		SHONTO (620)
Alaska Native Regional Corporation (ANRC)		NANA ANRC 52120
State (or statistically equivalent entity)		NEW YORK 36
County (or statistically equivalent entity)		ERIE 029
Minor Civil Division (MCD)[1]		Lee town 41460
Census County Division (CCD)[2]		Jemez CCD 91650
Consolidated City		MILFORD 47500
Incorporated Place[3]		Davis 18100
Census Designated Place (CDP)[2]		Cochiti 16560

DESCRIPTION	SYMBOL	DESCRIPTION	SYMBOL
Interstate	5	Water Body	Pleasant Lake
U.S. Highway	2	Swamp or Marsh	Okefenokee Swamp
State Highway	4	Glacier	Bering Glacier
Other Road	Marsh Ln	Airport, Airfield, or Helicopter Landing Pad	Donald Airport
Cul-de-sac		College or University	Coll/Univ
Circle		Military	Fort Belvoir
Geographic Offset or Corridor		Prison or Juvenile Detention Center	P/JDC
4WD Trail, Stairway, Alley, Walkway, or Ferry		Cemetery	Powell Cmtry
Railroad	Southern RR	Golf Course	Pinehurst GlfCrs
Pipeline or Power Line		National Park or Forest	Yosemite NP
Ridge or Fence		Other Park	St Francis Park
Property Line or Nonvisible Boundary		Outside Subject Area	
Perennial Stream	Tumbling Cr	Inset Area	A1
Intermittent Stream	Piney Cr		
Mountain Peak or Hill	Mt. Baker		

Where state, county, and/or MCD/CCD boundaries coincide, the map shows the boundary symbol for only the highest-ranking of these boundaries. Where American Indian reservation and American Indian tribal subdivision boundaries coincide, the map shows only the American Indian reservation boundaries.

Entity names are followed by either their FIPS code or census code; parentheses indicate a census code.

1 'MCD*' indicates a false MCD. These are for Census Bureau use only.

2 The CCD and CDP boundaries represent statistical entities only and are not updated through the BAS.

3 Incorporated place name color corresponds to the incorporated place fill color.

Due to space limitations, some road names, along with other feature and geography names on the map, may not be shown.

The Census Bureau stores primary and alternate road names, but only primary road names are used to label the roads on these maps.

Key to Adjacent Sheets

11	12	13
21	22	23
29	30	31

Sheet Location within Entity

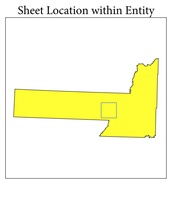

Sheet 22 of 38 PARENT sheets
Total Sheets: 40 (Index 1; Parent 38; Inset 1)

NAME: Pennington County (103)
ENTITY TYPE: County or statistically equivalent entity
ST: South Dakota (46)

INDEX OR PARENT SHEET #: 022
INSET SHEET #: 000000

2020 COUNTY REF MAP (PARENT)

5340246103000000220000 0

All legal boundaries and names are as reported through the 2020 Boundary and Annexation Survey (BAS) and Boundary Validation Program (BVP). The boundaries shown on this map are for Census Bureau statistical data collection and tabulation purposes only; their depiction and designation for statistical purposes does not constitute a determination of jurisdictional authority or rights of ownership or entitlement.

Data Source: U.S. Census Bureau's MAF/TIGER database (TAB20), November 2020
Created by Geography Division: December 09, 2020

U.S. DEPARTMENT OF COMMERCE U.S. Census Bureau

Projection: Albers Equal Area Conic
Datum: NAD 83
Spheroid: GRS 80
1st Standard Parallel: 43 03 20
2nd Standard Parallel: 45 21 35
Central Meridian: -100 14 55
Latitude of Projection's Origin: 42 28 46
False Easting: 0
False Northing: 0

0 0.7 1.4 2.1 2.8 3.5 Kilometers
0 0.4 0.8 1.2 1.6 2 Miles
The plotted map scale is 1:24,000

N W E S

Boundary and Annexation Survey (BAS) ID: 24610300000
BAS Submission Deadline: March 1, 2021

PDF versions of the BAS maps are available at:
www.census.gov/programs-surveys/bas/geographies.html

For more information, or to request additional maps, please email geo.bas@census.gov, call 1-800-972-5651, or visit www.census.gov/programs-surveys/bas.html.

United States Census Bureau

GOVERNMENTAL UNIT REFERENCE MAP (2020): Pennington County, SD

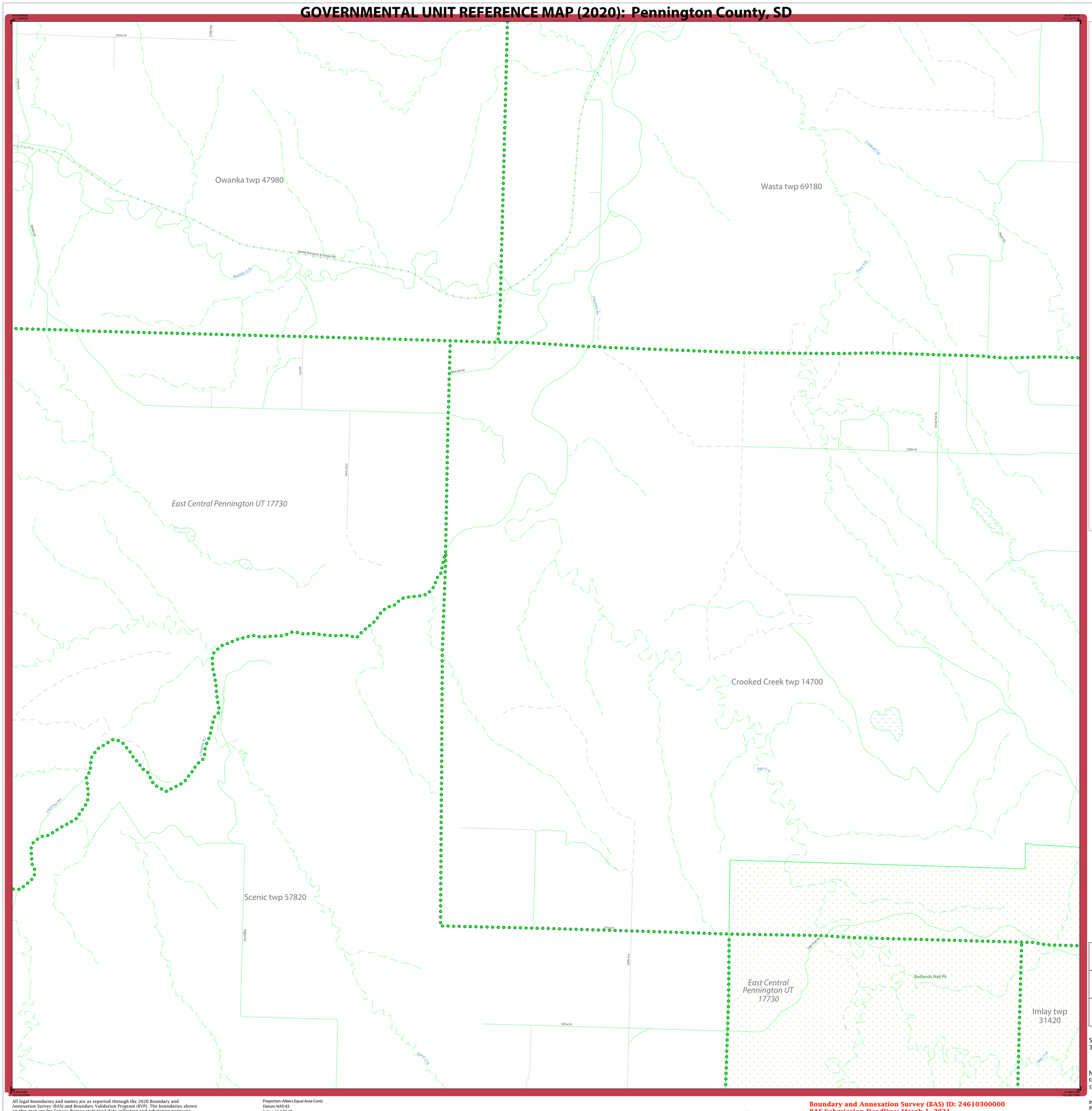

LEGEND

SYMBOL DESCRIPTION	SYMBOL	LABEL STYLE
Federal American Indian Reservation		L'ANSE RESERVATION (TA 1880)
Off-Reservation Trust Land		T1880
American Indian Tribal Subdivision		SHONTO (620)
Alaska Native Regional Corporation (ANRC)		*NANA ANRC 52120*
State (or statistically equivalent entity)		NEW YORK 36
County (or statistically equivalent entity)		ERIE 029
Minor Civil Division (MCD)[1]		Lee town 41460
Census County Division (CCD)[2]		*Jemez CCD 91650*
Consolidated City		MILFORD 47500
Incorporated Place[3]		Davis 18100
Census Designated Place (CDP)[2]		*Cochiti 16560*

DESCRIPTION	SYMBOL	DESCRIPTION	SYMBOL
Interstate	5	Water Body	*Pleasant Lake*
U.S. Highway	2	Swamp or Marsh	*Okefenokee Swamp*
State Highway	4	Glacier	*Bering Glacier*
Other Road	Marsh Ln	Airport, Airfield, or Helicopter Landing Pad	Dönärd Airfield
Cul-de-sac		College or University	Coll/Univ
Circle		Military	Fort Belvoir
Geographic Offset or Corridor		Prison or Juvenile Detention Center	P/JDC
4WD Trail, Stairway, Alley, Walkway, or Ferry		Cemetery	Powell Cmtry
Railroad	Southern RR	Golf Course	Pinehurst GlfCrs
Pipeline or Power Line		National Park or Forest	Yosemite NP
Ridge or Fence		Other Park	St Francis Park
Property Line or Nonvisible Boundary		Outside Subject Area	
Perennial Stream	*Tumbling Cr*	Inset Area	A1
Intermittent Stream	*Piney Cr*		
Mountain Peak or Hill	*Mt. Baker*		

Where state, county, and/or MCD/CCD boundaries coincide, the map shows the boundary symbol for only the highest-ranking of these boundaries. Where American Indian reservation and American Indian tribal subdivision boundaries coincide, the map shows only the American Indian reservation boundaries.

Entity names are followed by either their FIPS code or census code; parentheses indicate a census code.

1 'MCD" indicates a false MCD. These are for Census Bureau use only.

2 The CCD and CDP boundaries represent statistical entities only and are not updated through the BAS.

3 Incorporated place name color corresponds to the incorporated place fill color.

Due to space limitations, some road names, along with other feature and geography names on the map, may not be shown.

The Census Bureau stores primary and alternate road names, but only primary road names are used to label the roads on these maps.

Key to Adjacent Sheets

12	13	14
22	23	24
30	31	32

Sheet Location within Entity

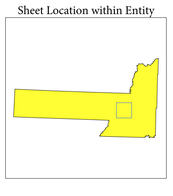

Sheet 23 of 38 PARENT sheets
Total Sheets: 40 (Index 1; Parent 38; Inset 1)

NAME: Pennington County (103)
ENTITY TYPE: County or statistically equivalent entity
ST: South Dakota (46)

INDEX OR PARENT SHEET #: 023
INSET SHEET #: 000000

2020 COUNTY REF MAP (PARENT)

5340246103000000023000000

All legal boundaries and names are as reported through the 2020 Boundary and Annexation Survey (BAS) and Boundary Validation Program (BVP). The boundaries shown on this map are for Census Bureau statistical data collection and tabulation purposes only; their depiction and designation for statistical purposes does not constitute a determination of jurisdictional authority or rights of ownership or entitlement.

Data Source: U.S. Census Bureau's MAF/TIGER database (TAB20), November 2020
Created by Geography Division: December 09, 2020

U.S. DEPARTMENT OF COMMERCE U.S. Census Bureau

Projection: Albers Equal Area Conic
Datum: NAD 83
Spheroid: GRS 80
1st Standard Parallel: 43 03 20
2nd Standard Parallel: 45 21 35
Central Meridian: -100 14 55
Latitude of Projection's Origin: 42 28 46
False Easting: 0
False Northing: 0

0 0.7 1.4 2.1 2.8 3.5 Kilometers
0 0.4 0.8 1.2 1.6 2 Miles
The plotted map scale is 1:24,000

N W E S

Boundary and Annexation Survey (BAS) ID: 24610300000
BAS Submission Deadline: March 1, 2021

PDF versions of the BAS maps are available at: www.census.gov/programs-surveys/bas/geographies.html

For more information, or to request additional maps, please email geo.bas@census.gov, call 1-800-972-5651, or visit www.census.gov/programs-surveys/bas.html.

United States Census Bureau

GOVERNMENTAL UNIT REFERENCE MAP (2020): Pennington County, SD

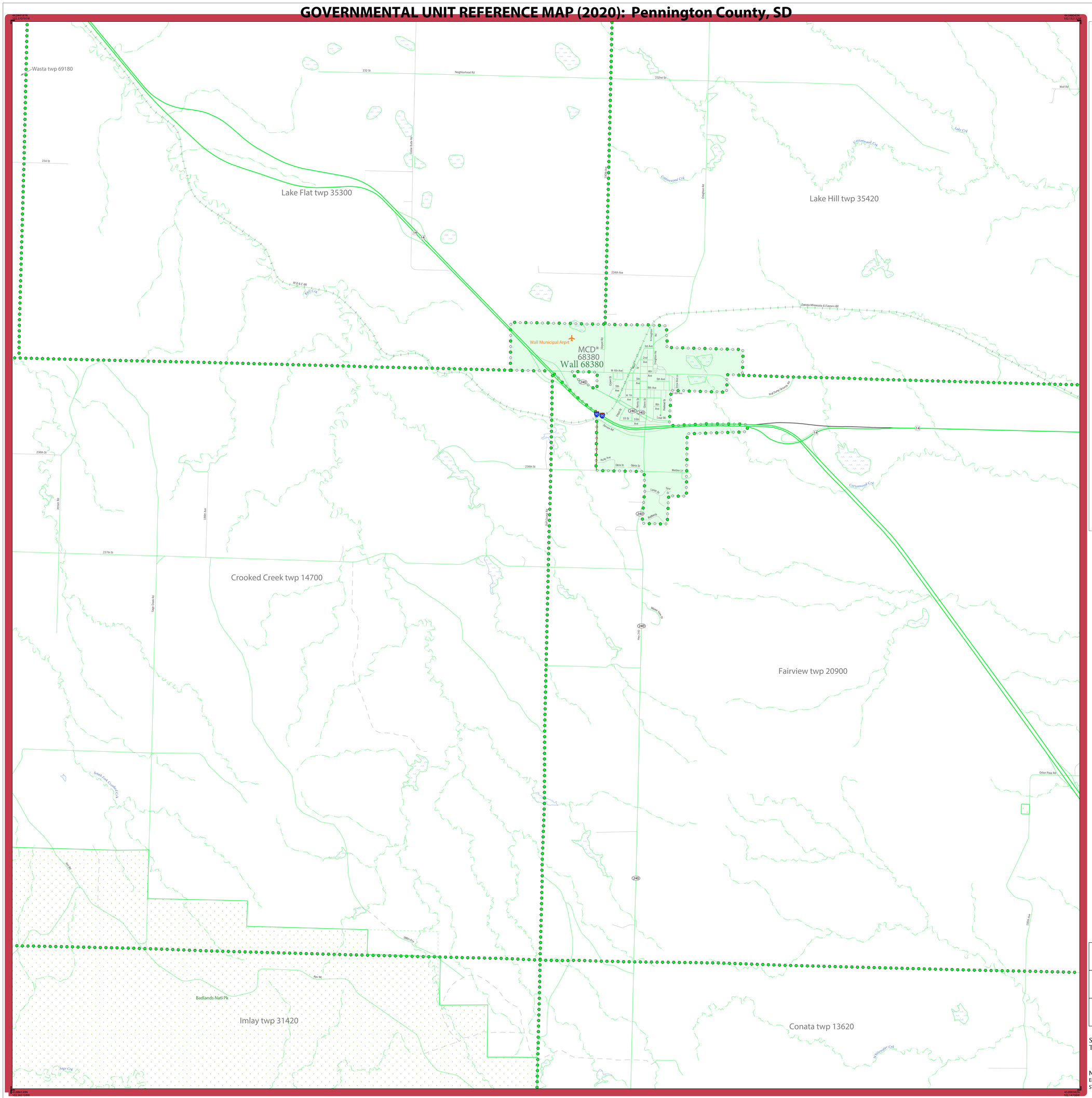

LEGEND

SYMBOL DESCRIPTION	SYMBOL	LABEL STYLE
Federal American Indian Reservation		L'ANSE RESERVATION (TA 1880)
Off-Reservation Trust Land		T1880
American Indian Tribal Subdivision		SHONTO (620)
Alaska Native Regional Corporation (ANRC)		*NANA ANRC 52120*
State (or statistically equivalent entity)		NEW YORK 36
County (or statistically equivalent entity)		ERIE 029
Minor Civil Division (MCD)[1]		Lee town 41460
Census County Division (CCD)[2]		*Jemez CCD 91650*
Consolidated City		MILFORD 47500
Incorporated Place[3]		Davis 18100
Census Designated Place (CDP)[2]		*Cochiti 16560*

DESCRIPTION	SYMBOL	DESCRIPTION	SYMBOL
Interstate	5	Water Body	Pleasant Lake
U.S. Highway	2	Swamp or Marsh	Cherokee Swamp
State Highway	4	Glacier	Bering Glacier
Other Road	Marsh Ln	Airport, Airfield, or Helicopter Landing Pad	Donard Airport
Cul-de-sac		College or University	Coll/Univ
Circle		Military	Fort Belvoir
Geographic Offset or Corridor		Prison or Juvenile Detention Center	P/JDC
4WD Trail, Stairway, Alley, Walkway, or Ferry		Cemetery	Powell Cmtry
Railroad	Southern RR	Golf Course	Pinehurst GlfCrs
Pipeline or Power Line		National Park or Forest	Yosemite NP
Ridge or Fence		Other Park	St Francis Park
Property Line or Nonvisible Boundary		Outside Subject Area	
Perennial Stream	Tumbling Cr	Inset Area	A1
Intermittent Stream	Piney Cr		
Mountain Peak or Hill	Mt. Baker		

Where state, county, and/or MCD/CCD boundaries coincide, the map shows the boundary symbol for only the highest-ranking of these boundaries. Where American Indian reservation and American Indian tribal subdivision boundaries coincide, the map shows only the American Indian reservation boundaries.

Entity names are followed by either their FIPS code or census code; parentheses indicate a census code.

1 'MCD*' indicates a false MCD. These are for Census Bureau use only.

2 The CCD and CDP boundaries represent statistical entities only and are not updated through the BAS.

3 Incorporated place name color corresponds to the incorporated place fill color.

Due to space limitations, some road names, along with other feature and geography names on the map, may not be shown.

The Census Bureau stores primary and alternate road names, but only primary road names are used to label the roads on these maps.

Key to Adjacent Sheets

13	14	15
23	24	25
31	32	33

Sheet Location within Entity

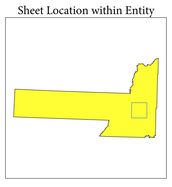

Sheet 24 of 38 PARENT sheets
Total Sheets: 40 (Index 1; Parent 38; Inset 1)

NAME: Pennington County (103)
ENTITY TYPE: County or statistically equivalent entity
ST: South Dakota (46)

INDEX OR PARENT SHEET #: 024
INSET SHEET #: 000000

2020 COUNTY REF MAP (PARENT)

5340246103000000024000000

All legal boundaries and names are as reported through the 2020 Boundary and Annexation Survey (BAS) and Boundary Validation Program (BVP). The boundaries shown on this map are for Census Bureau statistical data collection and tabulation purposes only; their depiction and designation for statistical purposes does not constitute a determination of jurisdictional authority or rights of ownership or entitlement.

Data Source: U.S. Census Bureau's MAF/TIGER database (TAB20), November 2020
Created by Geography Division: December 09, 2020

U.S. DEPARTMENT OF COMMERCE U.S. Census Bureau

Projection: Albers Equal Area Conic
Datum: NAD 83
Spheroid: GRS 80
1st Standard Parallel: 43 03 20
2nd Standard Parallel: 45 21 35
Central Meridian: -100 14 55
Latitude of Projection's Origin: 42 28 46
False Easting: 0
False Northing: 0

0 0.7 1.4 2.1 2.8 3.5 Kilometers
0 0.4 0.8 1.2 1.6 2 Miles
The plotted map scale is 1:24,000

N W E S

Boundary and Annexation Survey (BAS) ID: 24610300000
BAS Submission Deadline: March 1, 2021

PDF versions of the BAS maps are available at:
www.census.gov/programs-surveys/bas/geographies.html

For more information, or to request additional maps, please email geo.bas@census.gov, call 1-800-972-5651, or visit www.census.gov/programs-surveys/bas.html.

United States Census Bureau

GOVERNMENTAL UNIT REFERENCE MAP (2020): Pennington County, SD

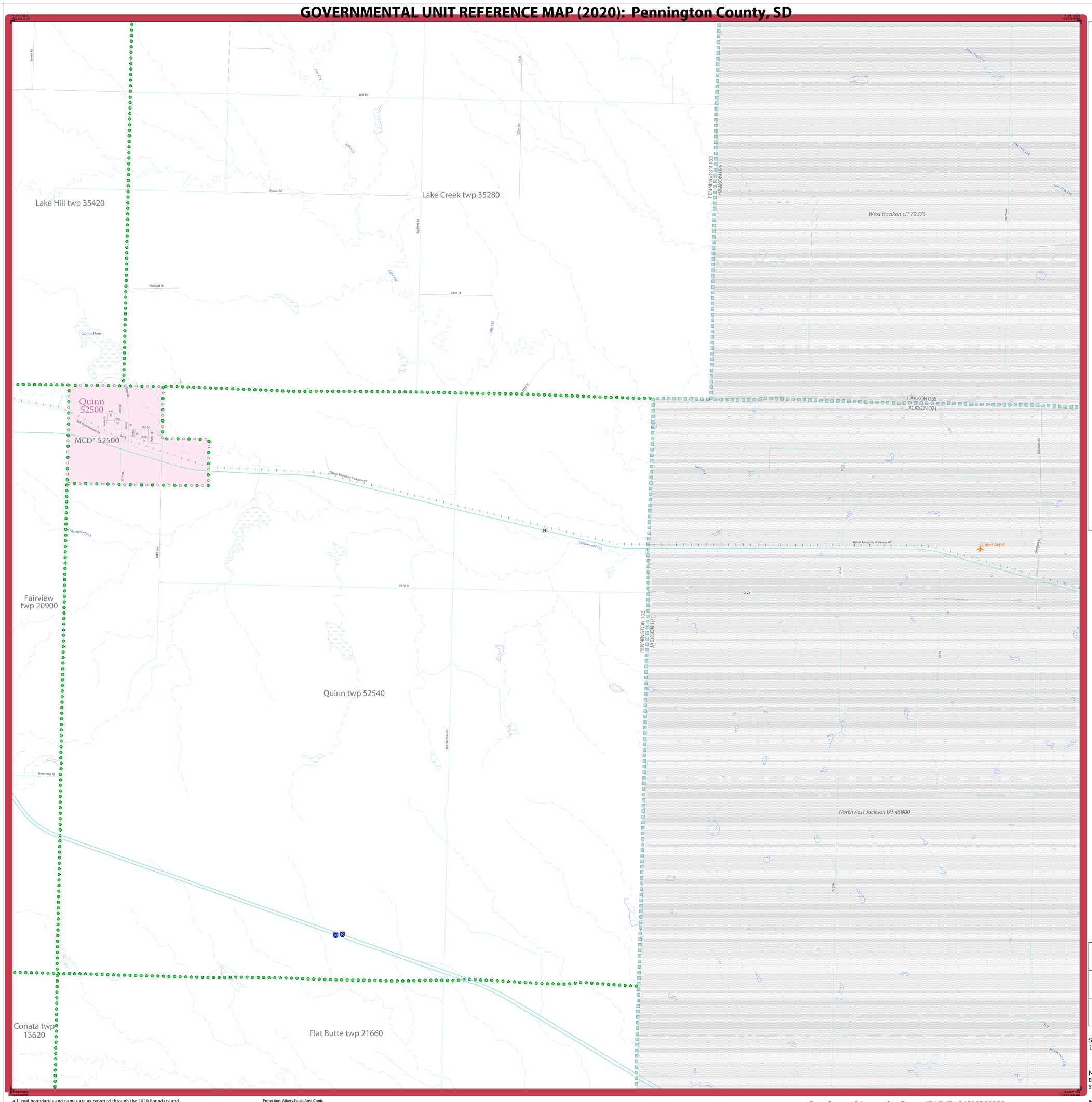

LEGEND

SYMBOL DESCRIPTION	SYMBOL	LABEL STYLE
Federal American Indian Reservation		L'ANSE RESERVATION (TA 1880)
Off-Reservation Trust Land		T1880
American Indian Tribal Subdivision		SHONTO (620)
Alaska Native Regional Corporation (ANRC)		*NANA ANRC 52120*
State (or statistically equivalent entity)		NEW YORK 36
County (or statistically equivalent entity)		ERIE 029
Minor Civil Division (MCD)[1]		Lee town 41460
Census County Division (CCD)[2]		*Jemez CCD 91650*
Consolidated City		MILFORD 47500
Incorporated Place[3]		Davis 18100
Census Designated Place (CDP)[2]		*Cochiti 16560*

DESCRIPTION	SYMBOL	DESCRIPTION	SYMBOL
Interstate	5	Water Body	*Pleasant Lake*
U.S. Highway	2	Swamp or Marsh	*Okefenokee Swamp*
State Highway	4	Glacier	*Bering Glacier*
Other Road	Marsh Ln	Airport, Airfield, or Helicopter Landing Pad	Dönärd Airfld
Cul-de-sac		College or University	Coll/Univ
Circle		Military	Fort Belvoir
Geographic Offset or Corridor		Prison or Juvenile Detention Center	P/JDC
4WD Trail, Stairway, Alley, Walkway, or Ferry		Cemetery	Powell Cmtry
Railroad	Southern RR	Golf Course	Pinehurst GlfCrs
Pipeline or Power Line		National Park or Forest	Yosemite NP
Ridge or Fence		Other Park	St Francis Park
Property Line or Nonvisible Boundary		Outside Subject Area	
Perennial Stream	*Tumbling Cr*	Inset Area	A1
Intermittent Stream	*Piney Cr*		
Mountain Peak or Hill	*Mt. Baker*		

Where state, county, and/or MCD/CCD boundaries coincide, the map shows the boundary symbol for only the highest-ranking of these boundaries. Where American Indian reservation and American Indian tribal subdivision boundaries coincide, the map shows only the American Indian reservation boundaries.

Entity names are followed by either their FIPS code or census code; parentheses indicate a census code.

1 'MCD*' indicates a false MCD. These are for Census Bureau use only.

2 The CCD and CDP boundaries represent statistical entities only and are not updated through the BAS.

3 Incorporated place name color corresponds to the incorporated place fill color.

Due to space limitations, some road names, along with other feature and geography names on the map, may not be shown.

The Census Bureau stores primary and alternate road names, but only primary road names are used to label the roads on these maps.

Key to Adjacent Sheets

14	15	
24	25	
32	33	

Sheet Location within Entity

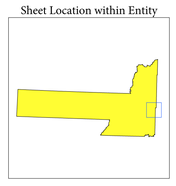

Sheet 25 of 38 PARENT sheets
Total Sheets: 40 (Index 1; Parent 38; Inset 1)

NAME: Pennington County (103)
ENTITY TYPE: County or statistically equivalent entity
ST: South Dakota (46)

INDEX OR PARENT SHEET #: 025
INSET SHEET #: 000000

2020 COUNTY REF MAP (PARENT)

5340246103000000025000000

All legal boundaries and names are as reported through the 2020 Boundary and Annexation Survey (BAS) and Boundary Validation Program (BVP). The boundaries shown on this map are for Census Bureau statistical data collection and tabulation purposes only; their depiction and designation for statistical purposes does not constitute a determination of jurisdictional authority or rights of ownership or entitlement.

Data Source: U.S. Census Bureau's MAF/TIGER database (TAB20), November 2020
Created by Geography Division: December 09, 2020

U.S. DEPARTMENT OF COMMERCE U.S. Census Bureau

Projection: Albers Equal Area Conic
Datum: NAD 83
Spheroid: GRS 80
1st Standard Parallel: 43 03 20
2nd Standard Parallel: 45 21 35
Central Meridian: -100 14 55
Latitude of Projection's Origin: 42 28 46
False Easting: 0
False Northing: 0

0 0.7 1.4 2.1 2.8 3.5 Kilometers
0 0.4 0.8 1.2 1.6 2 Miles
The plotted map scale is 1:24,000

N W E S

Boundary and Annexation Survey (BAS) ID: 24610300000
BAS Submission Deadline: March 1, 2021

PDF versions of the BAS maps are available at:
www.census.gov/programs-surveys/bas/geographies.html

For more information, or to request additional maps, please email geo.bas@census.gov, call 1-800-972-5651, or visit www.census.gov/programs-surveys/bas.html.

GOVERNMENTAL UNIT REFERENCE MAP (2020): Pennington County, SD

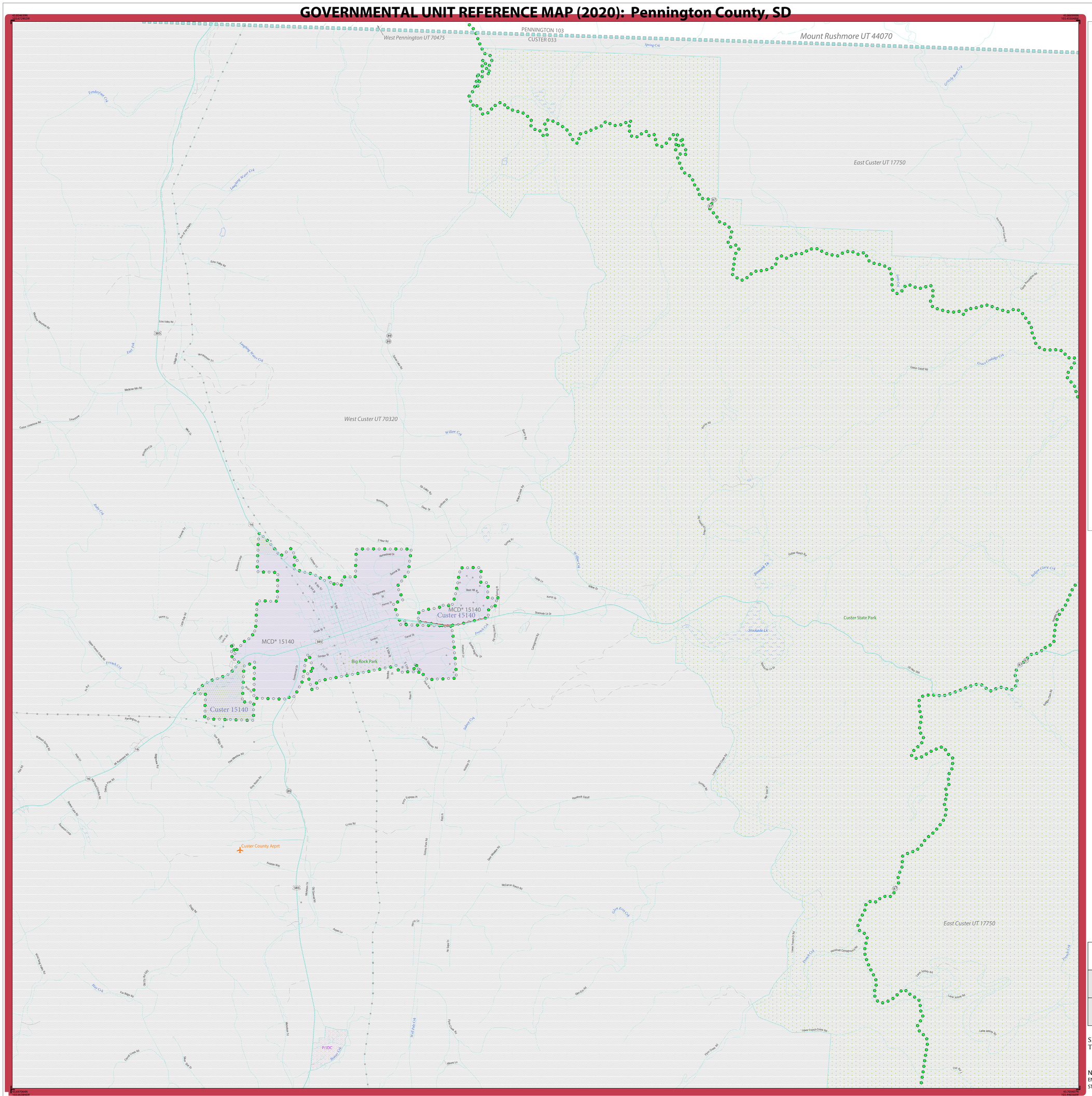

LEGEND

SYMBOL DESCRIPTION	SYMBOL	LABEL STYLE
Federal American Indian Reservation		L'ANSE RESERVATION (TA 1880)
Off-Reservation Trust Land		T1880
American Indian Tribal Subdivision		SHONTO (620)
Alaska Native Regional Corporation (ANRC)		NANA ANRC 52120
State (or statistically equivalent entity)		NEW YORK 36
County (or statistically equivalent entity)		ERIE 029
Minor Civil Division (MCD)[1]		Lee town 41460
Census County Division (CCD)[2]		Jemez CCD 91650
Consolidated City		MILFORD 47500
Incorporated Place[3]		Davis 18100
Census Designated Place (CDP)[2]		Cochiti 16560

DESCRIPTION	SYMBOL	DESCRIPTION	SYMBOL
Interstate	5	Water Body	Pleasant Lake
U.S. Highway	2	Swamp or Marsh	Okefenokee Swamp
State Highway	4	Glacier	Bering Glacier
Other Road	Marsh Ln	Airport, Airfield, or Helicopter Landing Pad	Dönärd Airport
Cul-de-sac		College or University	Coll/Univ
Circle		Military	Fort Belvoir
Geographic Offset or Corridor		Prison or Juvenile Detention Center	P/JDC
4WD Trail, Stairway, Alley, Walkway, or Ferry		Cemetery	Powell Cmtry
Railroad	Southern RR	Golf Course	Pinehurst GlfCrs
Pipeline or Power Line		National Park or Forest	Yosemite NP
Ridge or Fence		Other Park	St Francis Park
Property Line or Nonvisible Boundary		Outside Subject Area	
Perennial Stream	Tumbling Cr	Inset Area	A1
Intermittent Stream	Piney Cr		
Mountain Peak or Hill	Mt. Baker		

Where state, county, and/or MCD/CCD boundaries coincide, the map shows the boundary symbol for only the highest-ranking of these boundaries. Where American Indian reservation and American Indian tribal subdivision boundaries coincide, the map shows only the American Indian reservation boundaries.

Entity names are followed by either their FIPS code or census code; parentheses indicate a census code.

1 'MCD*' indicates a false MCD. These are for Census Bureau use only.

2 The CCD and CDP boundaries represent statistical entities only and are not updated through the BAS.

3 Incorporated place name color corresponds to the incorporated place fill color.

Due to space limitations, some road names, along with other feature and geography names on the map, may not be shown.

The Census Bureau stores primary and alternate road names, but only primary road names are used to label the roads on these maps.

Key to Adjacent Sheets

17	18	19
	26	27

Sheet Location within Entity

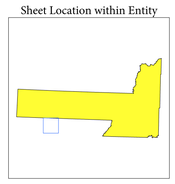

Sheet 26 of 38 PARENT sheets
Total Sheets: 40 (Index 1; Parent 38; Inset 1)

NAME: Pennington County (103)
ENTITY TYPE: County or statistically equivalent entity
ST: South Dakota (46)

INDEX OR PARENT SHEET #: 026
INSET SHEET #: 000000

2020 COUNTY REF MAP (PARENT)

5340246103000002600000

All legal boundaries and names are as reported through the 2020 Boundary and Annexation Survey (BAS) and Boundary Validation Program (BVP). The boundaries shown on this map are for Census Bureau statistical data collection and tabulation purposes only; their depiction and designation for statistical purposes does not constitute a determination of jurisdictional authority or rights of ownership or entitlement.

Data Source: U.S. Census Bureau's MAF/TIGER database (TAB20), November 2020
Created by Geography Division: December 09, 2020

U.S. DEPARTMENT OF COMMERCE U.S. Census Bureau

Projection: Albers Equal Area Conic
Datum: NAD 83
Spheroid: GRS 80
1st Standard Parallel: 43 03 20
2nd Standard Parallel: 45 21 35
Central Meridian: -100 14 55
Latitude of Projection's Origin: 42 28 46
False Easting: 0
False Northing: 0

0 0.7 1.4 2.1 2.8 3.5 Kilometers
0 0.4 0.8 1.2 1.6 2 Miles
The plotted map scale is 1:24,000

N W E S

Boundary and Annexation Survey (BAS) ID: 24610300000
BAS Submission Deadline: March 1, 2021

PDF versions of the BAS maps are available at:
www.census.gov/programs-surveys/bas/geographies.html

For more information, or to request additional maps, please email geo.bas@census.gov, call 1-800-972-5651, or visit www.census.gov/programs-surveys/bas.html.

United States Census Bureau

GOVERNMENTAL UNIT REFERENCE MAP (2020): Pennington County, SD

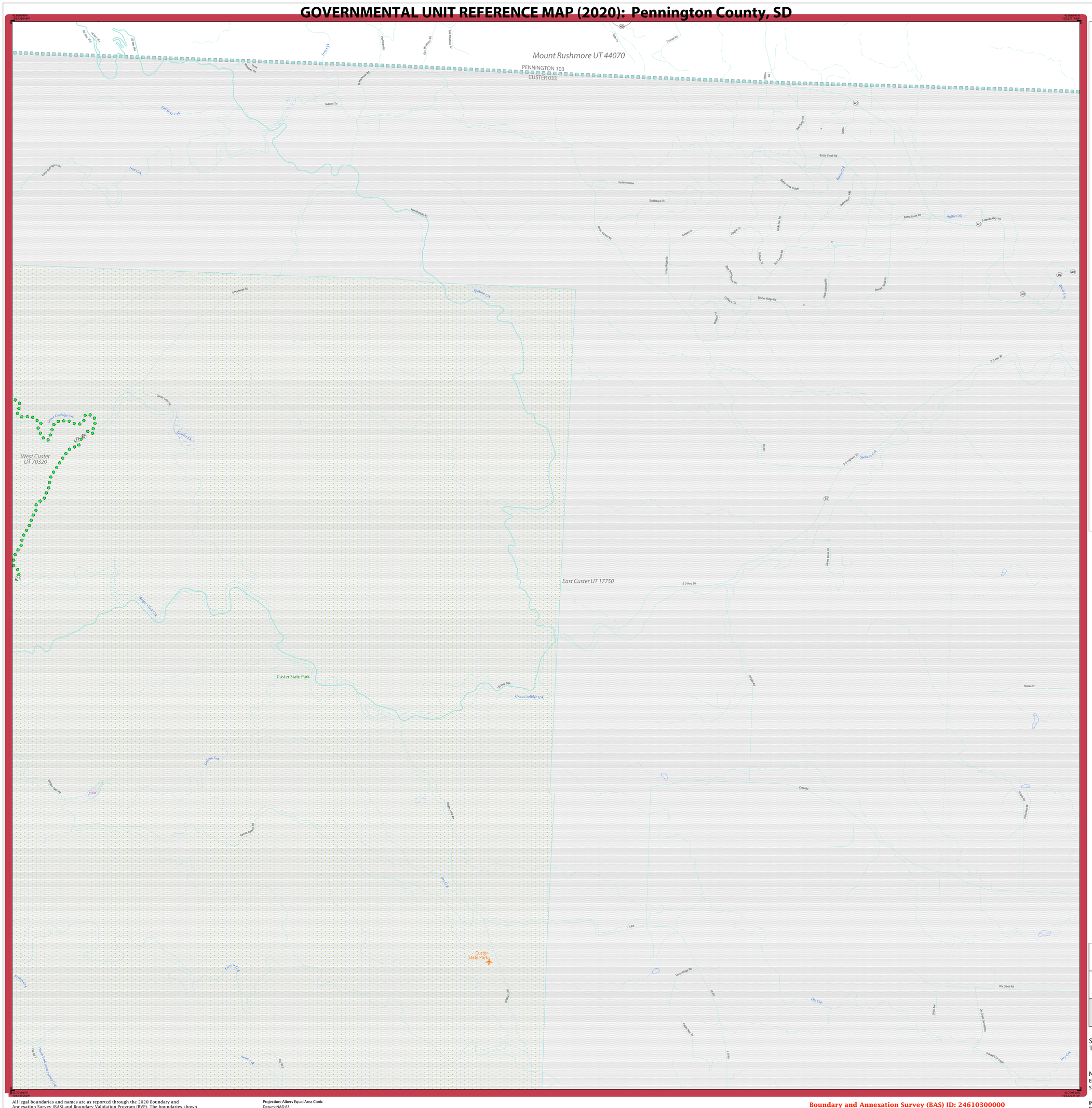
Mount Rushmore UT 44070
PENNINGTON 103
CUSTER 033
West Custer UT 70320
East Custer UT 17750
Custer State Park
Custer State Park
Grace Coolidge Crk
Shokan Crk
Battle Creek Rd
Battle Crk
Dry Crk
Dry Creek Rd
Lib Rd
Coles Rd
Mielke Pl
Pine Ridge Rd
Timber Ridge Rd
Hedley Hollow
Saddleback Dr
Fox Mountain Rd
Camp Bonifacio Rd
Cedar Lake Rd
Bear Canyon Rd
Pine Crk
Elk Crk
Spring Crk
Fall Gulch Crk
Iron Crk
Gideon Tr
Bison Trl
Buffalo Rd
Stoker
Bear Ridge Rd
Chestnut Rd
Canyon Ct
Hidden Cir
Bear Canyon Rd
Timber Ridge Rd
Dakota Tr
Bison Trl
Pine Ridge Rd
Bear Creek Rd
Pine Ridge Rd
Rocky Creek Rd
Solar Ridge Rd
Lib Rd
Eagle Nest Dr
Lib Rd
Hills Ave
Dr Dam Commission
S Branch Dr Creek
Dry Crk
S Dakota Hwy 40
S Highway 36
S D Hwy 36
S D Hwy 36
S Highway 36
S D Hwy 36
S Pleasant Rd
Cedar Lake Rd
Great Coolidge Crk
Custer Lk
Shokan Crk
Shokan Creek Crk
Grace Coolidge Crk
Pine Crk
Elk Crk
Spring Crk
Fall Gulch Crk
Iron Crk
Pine
Pine Ridge Rd
Pine Ridge Dr
Pine Ridge Cir
Pine Ridge Ln
Pine Ridge Ln
Pine Ridge Cmtry
Pine Ridge Cmtry
Pine Ridge Airport
Pine Ridge Airport
Pine Ridge Golf Crs
Pine Ridge Golf Crs
Pine Ridge Prison
Pine Ridge Prison
Pine Ridge Park
Pine Ridge Park
Pine Ridge Park

GOVERNMENTAL UNIT REFERENCE MAP (2020): Pennington County, SD

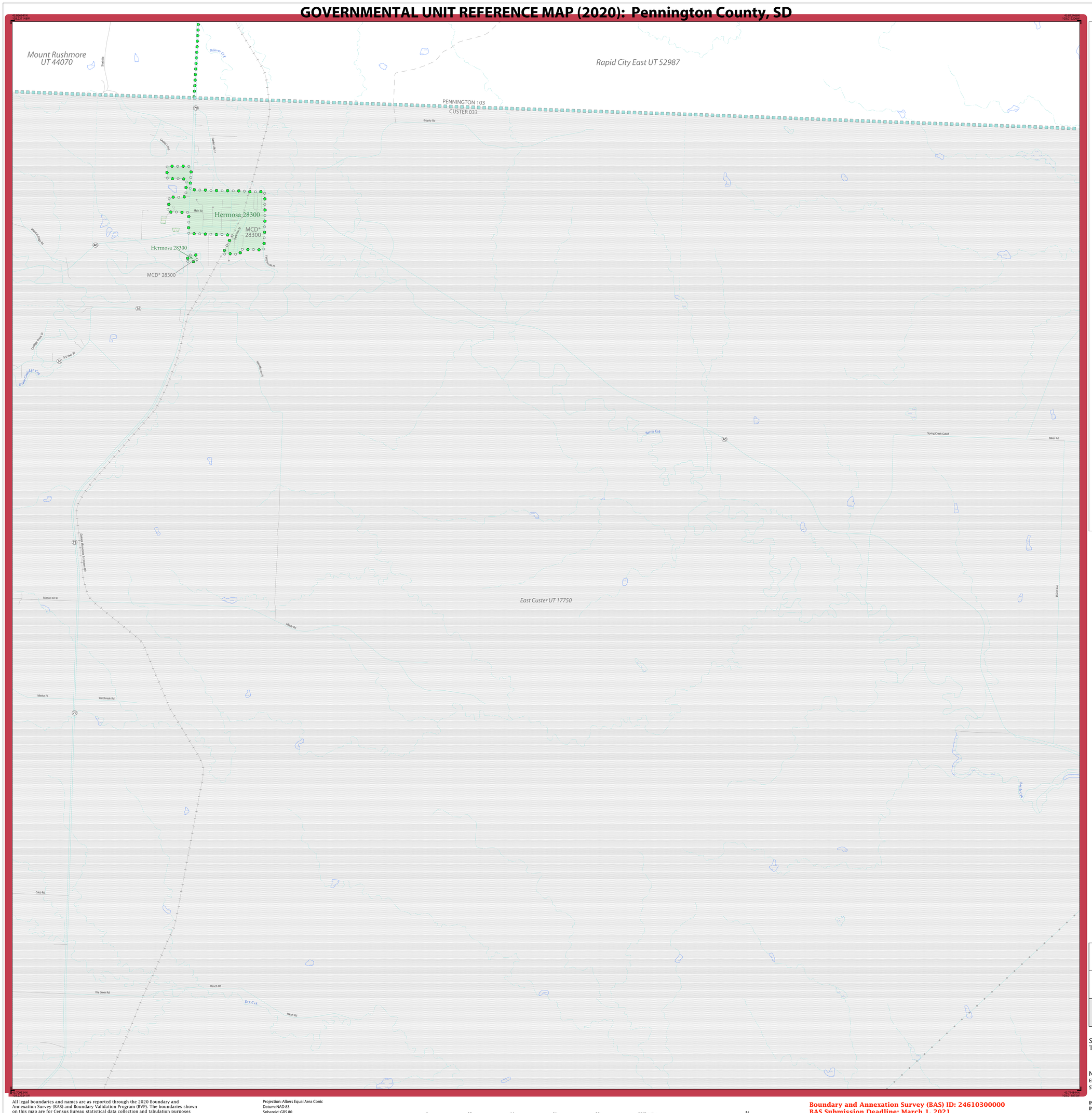

LEGEND

SYMBOL DESCRIPTION	SYMBOL	LABEL STYLE
Federal American Indian Reservation		L'ANSE RESERVATION (TA 1880)
Off-Reservation Trust Land		T1880
American Indian Tribal Subdivision		SHONTO (620)
Alaska Native Regional Corporation (ANRC)		NANA ANRC 52120
State (or statistically equivalent entity)		NEW YORK 36
County (or statistically equivalent entity)		ERIE 029
Minor Civil Division (MCD)[1]		Lee town 41460
Census County Division (CCD)[2]		Jemez CCD 91650
Consolidated City		MILFORD 47500
Incorporated Place[3]		Davis 18100
Census Designated Place (CDP)[2]		Cochiti 16560

DESCRIPTION	SYMBOL	DESCRIPTION	SYMBOL
Interstate	5	Water Body	Pleasant Lake
U.S. Highway	2	Swamp or Marsh	Okefenokee Swamp
State Highway	4	Glacier	Bering Glacier
Other Road	Marsh Ln	Airport, Airfield, or Helicopter Landing Pad	Donald Airfield
Cul-de-sac		College or University	Coll/Univ
Circle		Military	Fort Belvoir
Geographic Offset or Corridor		Prison or Juvenile Detention Center	P/JDC
4WD Trail, Stairway, Alley, Walkway, or Ferry		Cemetery	Powell Cmtry
Railroad	Southern RR	Golf Course	Pinehurst GlfCrs
Pipeline or Power Line		National Park or Forest	Yosemite NP
Ridge or Fence		Other Park	St Francis Park
Property Line or Nonvisible Boundary		Outside Subject Area	
Perennial Stream	Tumbling Cr	Inset Area	A1
Intermittent Stream	Piney Cr		
Mountain Peak or Hill	Mt. Baker		

Where state, county, and/or MCD/CCD boundaries coincide, the map shows the boundary symbol for only the highest-ranking of these boundaries. Where American Indian reservation and American Indian tribal subdivision boundaries coincide, the map shows only the American Indian reservation boundaries.

Entity names are followed by either their FIPS code or census code; parentheses indicate a census code.

1 'MCD*' indicates a false MCD. These are for Census Bureau use only.

2 The CCD and CDP boundaries represent statistical entities only and are not updated through the BAS.

3 Incorporated place name color corresponds to the incorporated place fill color.

Due to space limitations, some road names, along with other feature and geography names on the map, may not be shown.

The Census Bureau stores primary and alternate road names, but only primary road names are used to label the roads on these maps.

Key to Adjacent Sheets

19	20	21
27	28	29
		34

Sheet Location within Entity

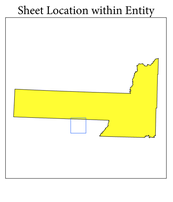

Sheet 28 of 38 PARENT sheets
Total Sheets: 40 (Index 1; Parent 38; Inset 1)

NAME: Pennington County (103)
ENTITY TYPE: County or statistically equivalent entity
ST: South Dakota (46)

INDEX OR PARENT SHEET #: 028
INSET SHEET #: 000000

2020 COUNTY REF MAP (PARENT)

5340246103000000028000000

All legal boundaries and names are as reported through the 2020 Boundary and Annexation Survey (BAS) and Boundary Validation Program (BVP). The boundaries shown on this map are for Census Bureau statistical data collection and tabulation purposes only; their depiction and designation for statistical purposes does not constitute a determination of jurisdictional authority or rights of ownership or entitlement.

Data Source: U.S. Census Bureau's MAF/TIGER database (TAB20), November 2020
Created by Geography Division: December 09, 2020

U.S. DEPARTMENT OF COMMERCE U.S. Census Bureau

Projection: Albers Equal Area Conic
Datum: NAD83
Spheroid: GRS 80
1st Standard Parallel: 43 03 20
2nd Standard Parallel: 45 21 35
Central Meridian: -100 14 55
Latitude of Projection's Origin: 42 28 46
False Easting: 0
False Northing: 0

0 0.7 1.4 2.1 2.8 3.5 Kilometers
0 0.4 0.8 1.2 1.6 2 Miles
The plotted map scale is 1:24,000

N W E S

Boundary and Annexation Survey (BAS) ID: 24610300000
BAS Submission Deadline: March 1, 2021

PDF versions of the BAS maps are available at:
www.census.gov/programs-surveys/bas/geographies.html

For more information, or to request additional maps, please email geo.bas@census.gov, call 1-800-972-5651, or visit www.census.gov/programs-surveys/bas.html.

United States Census Bureau

GOVERNMENTAL UNIT REFERENCE MAP (2020): Pennington County, SD

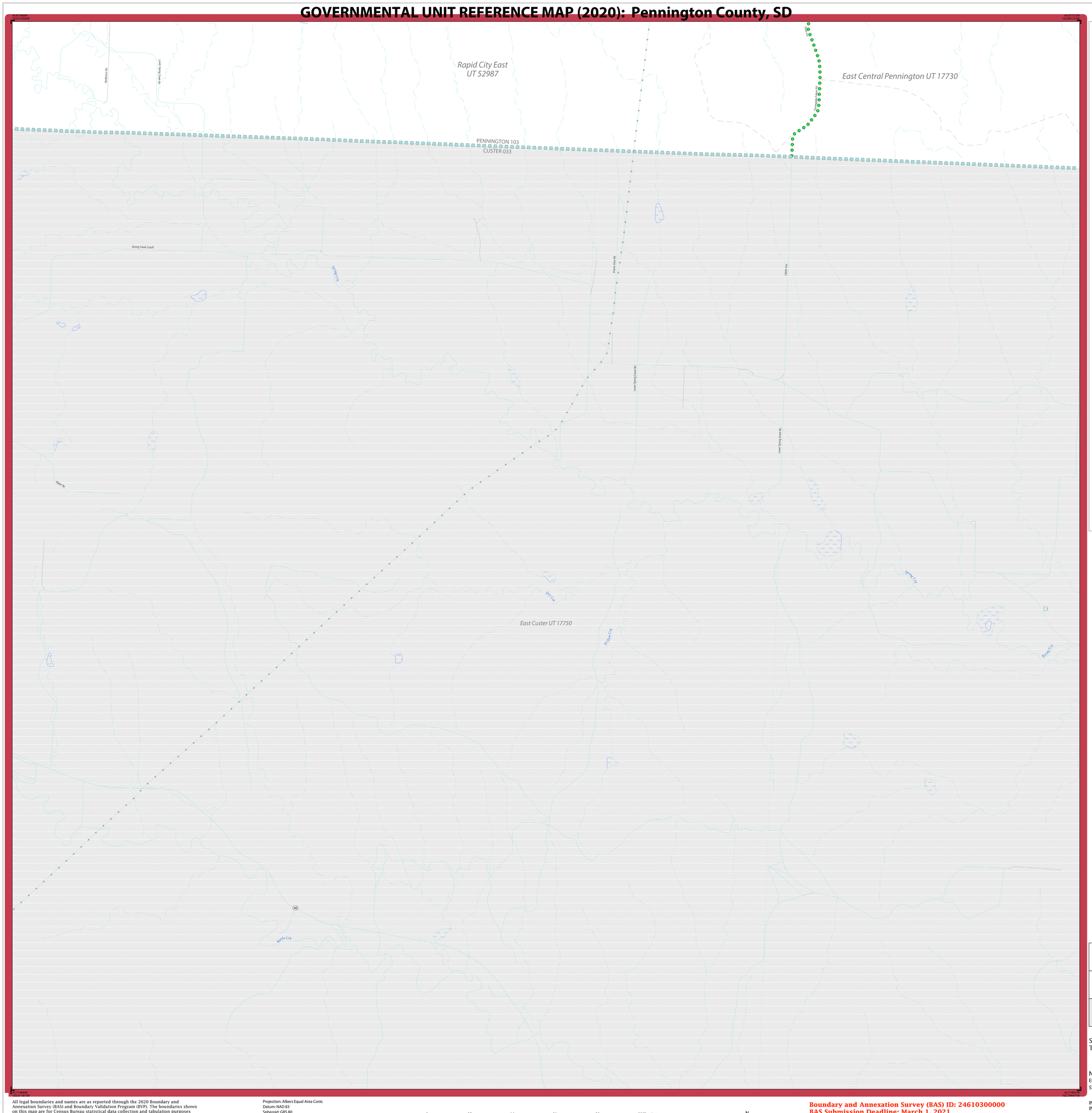

LEGEND

SYMBOL DESCRIPTION	SYMBOL	LABEL STYLE
Federal American Indian Reservation		L'ANSE RESERVATION (TA 1880)
Off-Reservation Trust Land		T1880
American Indian Tribal Subdivision		SHONTO (620)
Alaska Native Regional Corporation (ANRC)		NANA ANRC 52120
State (or statistically equivalent entity)		NEW YORK 36
County (or statistically equivalent entity)		ERIE 029
Minor Civil Division (MCD)[1]		Lee town 41460
Census County Division (CCD)[2]		Jemez CCD 91650
Consolidated City		MILFORD 47500
Incorporated Place[3]		Davis 18100
Census Designated Place (CDP)[2]		Cochiti 16560

DESCRIPTION	SYMBOL
Interstate	5
U.S. Highway	2
State Highway	4
Other Road	Marsh Ln
Cul-de-sac	
Circle	
Geographic Offset or Corridor	
4WD Trail, Stairway, Alley, Walkway, or Ferry	
Railroad	Southern RR
Pipeline or Power Line	
Ridge or Fence	
Property Line or Nonvisible Boundary	
Perennial Stream	Tumbling Cr
Intermittent Stream	Piney Cr
Mountain Peak or Hill	Mt. Baker

DESCRIPTION	SYMBOL
Water Body	Pleasant Lake
Swamp or Marsh	Okefenokee Swamp
Glacier	Bering Glacier
Airport, Airfield, or Helicopter Landing Pad	Dönärd Airfield
College or University	Coll/Univ
Military	Fort Belvoir
Prison or Juvenile Detention Center	P/JDC
Cemetery	Powell Cmtry
Golf Course	Pinehurst GlfCrs
National Park or Forest	Yosemite NP
Other Park	St Francis Park
Outside Subject Area	
Inset Area	A1

Where state, county, and/or MCD/CCD boundaries coincide, the map shows the boundary symbol for only the highest-ranking of these boundaries. Where American Indian reservation and American Indian tribal subdivision boundaries coincide, the map shows only the American Indian reservation boundaries.

Entity names are followed by either their FIPS code or census code; parentheses indicate a census code.

1 'MCD" indicates a false MCD. These are for Census Bureau use only.

2 The CCD and CDP boundaries represent statistical entities only and are not updated through the BAS.

3 Incorporated place name color corresponds to the incorporated place fill color.

Due to space limitations, some road names, along with other feature and geography names on the map, may not be shown.

The Census Bureau stores primary and alternate road names, but only primary road names are used to label the roads on these maps.

Key to Adjacent Sheets

20	21	22
28	29	30
	34	35

Sheet Location within Entity

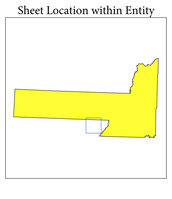

Sheet 29 of 38 PARENT sheets
Total Sheets: 40 (Index 1; Parent 38; Inset 1)

NAME: Pennington County (103)
ENTITY TYPE: County or statistically equivalent entity
ST: South Dakota (46)

INDEX OR PARENT SHEET #: 029
INSET SHEET #: 000000

2020 COUNTY REF MAP (PARENT)

5340246103000002900000

All legal boundaries and names are as reported through the 2020 Boundary and Annexation Survey (BAS) and Boundary Validation Program (BVP). The boundaries shown on this map are for Census Bureau statistical data collection and tabulation purposes only; their depiction and designation for statistical purposes does not constitute a determination of jurisdictional authority or rights of ownership or entitlement.

Data Source: U.S. Census Bureau's MAF/TIGER database (TAB20), November 2020
Created by Geography Division: December 09, 2020

U.S. DEPARTMENT OF COMMERCE U.S. Census Bureau

Projection: Albers Equal Area Conic
Datum: NAD 83
Spheroid: GRS 80
1st Standard Parallel: 43 03 20
2nd Standard Parallel: 45 21 35
Central Meridian: -100 14 55
Latitude of Projection's Origin: 42 28 46
False Easting: 0
False Northing: 0

0 0.7 1.4 2.1 2.8 3.5 Kilometers
0 0.4 0.8 1.2 1.6 2 Miles
The plotted map scale is 1:24,000

N W E S

Boundary and Annexation Survey (BAS) ID: 24610300000
BAS Submission Deadline: March 1, 2021

PDF versions of the BAS maps are available at:
www.census.gov/programs-surveys/bas/geographies.html

For more information, or to request additional maps, please email geo.bas@census.gov, call 1-800-972-5651, or visit www.census.gov/programs-surveys/bas.html.

United States Census Bureau

GOVERNMENTAL UNIT REFERENCE MAP (2020): Pennington County, SD

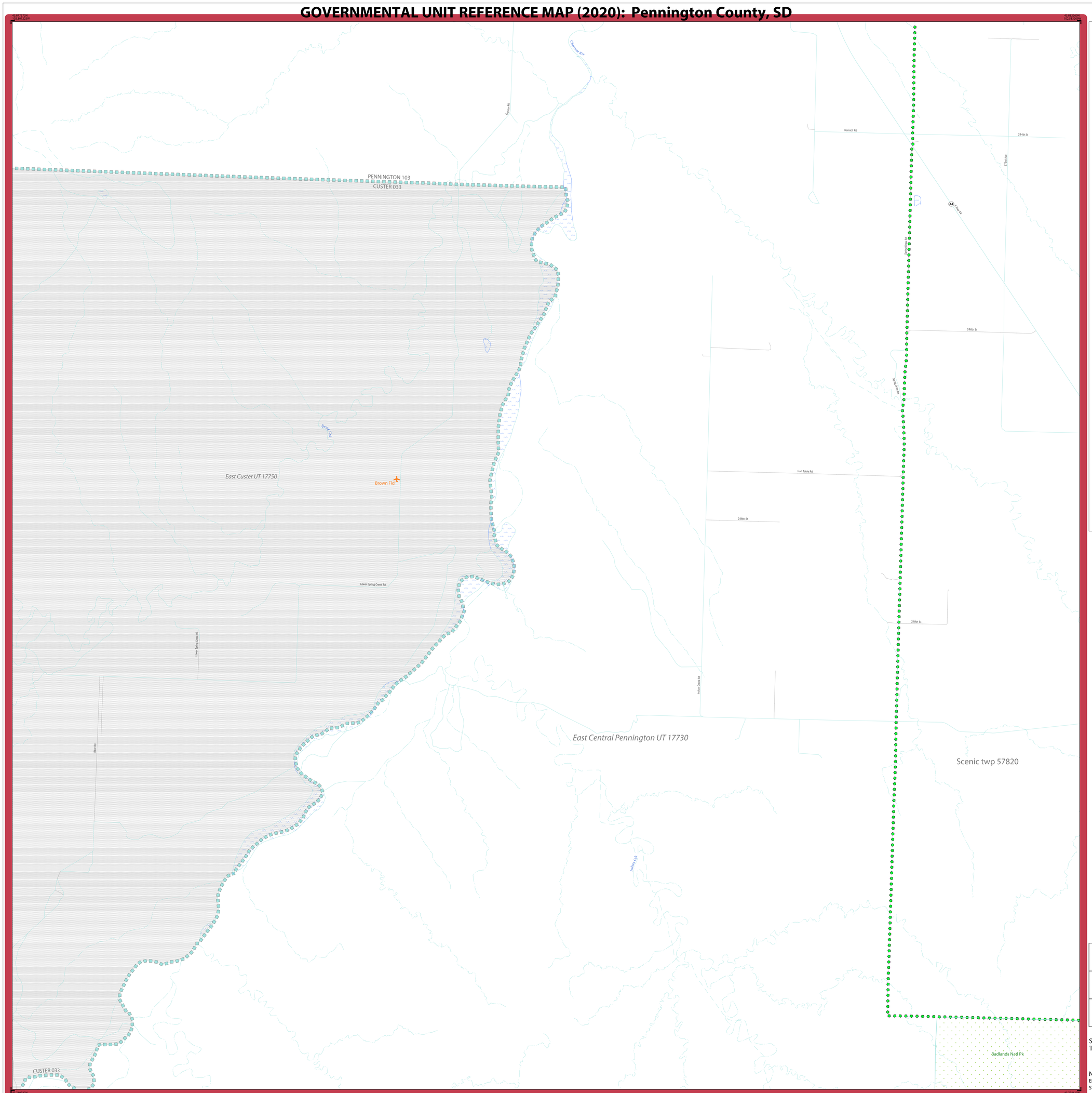

LEGEND

SYMBOL DESCRIPTION	SYMBOL	LABEL STYLE
Federal American Indian Reservation		L'ANSE RESERVATION (TA 1880)
Off-Reservation Trust Land		T1880
American Indian Tribal Subdivision		SHONTO (620)
Alaska Native Regional Corporation (ANRC)		NANA ANRC 52120
State (or statistically equivalent entity)		NEW YORK 36
County (or statistically equivalent entity)		ERIE 029
Minor Civil Division (MCD)[1]		Lee town 41460
Census County Division (CCD)[2]		Jemez CCD 91650
Consolidated City		MILFORD 47500
Incorporated Place[3]		Davis 18100
Census Designated Place (CDP)[2]		Cochiti 16560

DESCRIPTION	SYMBOL	DESCRIPTION	SYMBOL
Interstate	I	Water Body	Pleasant Lake
U.S. Highway	2	Swamp or Marsh	Okefenoke Swamp
State Highway	4	Glacier	Bering Glacier
Other Road	Marsh Ln	Airport, Airfield, or Helicopter Landing Pad	Dönärd Airfield
Cul-de-sac		College or University	Coll/Univ
Circle		Military	Fort Belvoir
Geographic Offset or Corridor		Prison or Juvenile Detention Center	P/JDC
4WD Trail, Stairway, Alley, Walkway, or Ferry		Cemetery	Powell Cmtry
Railroad	Southern RR	Golf Course	Pinehurst GlfCrs
Pipeline or Power Line		National Park or Forest	Yosemite NP
Ridge or Fence		Other Park	St Francis Park
Property Line or Nonvisible Boundary		Outside Subject Area	
Perennial Stream	Tumbling Cr	Inset Area	A1
Intermittent Stream	Piney Cr		
Mountain Peak or Hill	Mt. Baker		

Where state, county, and/or MCD/CCD boundaries coincide, the map shows the boundary symbol for only the highest-ranking of these boundaries. Where American Indian reservation and American Indian tribal subdivision boundaries coincide, the map shows only the American Indian reservation boundaries.

Entity names are followed by either their FIPS code or census code; parentheses indicate a census code.

1 'MCD*' indicates a false MCD. These are for Census Bureau use only.

2 The CCD and CDP boundaries represent statistical entities only and are not updated through the BAS.

3 Incorporated place name color corresponds to the incorporated place fill color.

Due to space limitations, some road names, along with other feature and geography names on the map, may not be shown.

The Census Bureau stores primary and alternate road names, but only primary road names are used to label the roads on these maps.

Key to Adjacent Sheets

21	22	23
29	30	31
34	35	36

Sheet Location within Entity

Sheet 30 of 38 PARENT sheets
Total Sheets: 40 (Index 1; Parent 38; Inset 1)

NAME: Pennington County (103)
ENTITY TYPE: County or statistically equivalent entity
ST: South Dakota (46)

INDEX OR PARENT SHEET #: 030
INSET SHEET #: 000000

2020 COUNTY REF MAP (PARENT)

5340246103000000030000000

All legal boundaries and names are as reported through the 2020 Boundary and Annexation Survey (BAS) and Boundary Validation Program (BVP). The boundaries shown on this map are for Census Bureau statistical data collection and tabulation purposes only; their depiction and designation for statistical purposes does not constitute a determination of jurisdictional authority or rights of ownership or entitlement.

Data Source: U.S. Census Bureau's MAF/TIGER database (TAB20), November 2020
Created by Geography Division: December 09, 2020

U.S. DEPARTMENT OF COMMERCE U.S. Census Bureau

Projection: Albers Equal Area Conic
Datum: NAD 83
Spheroid: GRS 80
1st Standard Parallel: 43 03 20
2nd Standard Parallel: 45 21 35
Central Meridian: -100 14 55
Latitude of Projection's Origin: 42 28 46
False Easting: 0
False Northing: 0

0 0.7 1.4 2.1 2.8 3.5 Kilometers
0 0.4 0.8 1.2 1.6 2 Miles
The plotted map scale is 1:24,000

N W E S

Boundary and Annexation Survey (BAS) ID: 24610300000
BAS Submission Deadline: March 1, 2021

PDF versions of the BAS maps are available at:
www.census.gov/programs-surveys/bas/geographies.html

For more information, or to request additional maps, please email geo.bas@census.gov, call 1-800-972-5651, or visit www.census.gov/programs-surveys/bas.html.

United States Census Bureau

GOVERNMENTAL UNIT REFERENCE MAP (2020): Pennington County, SD

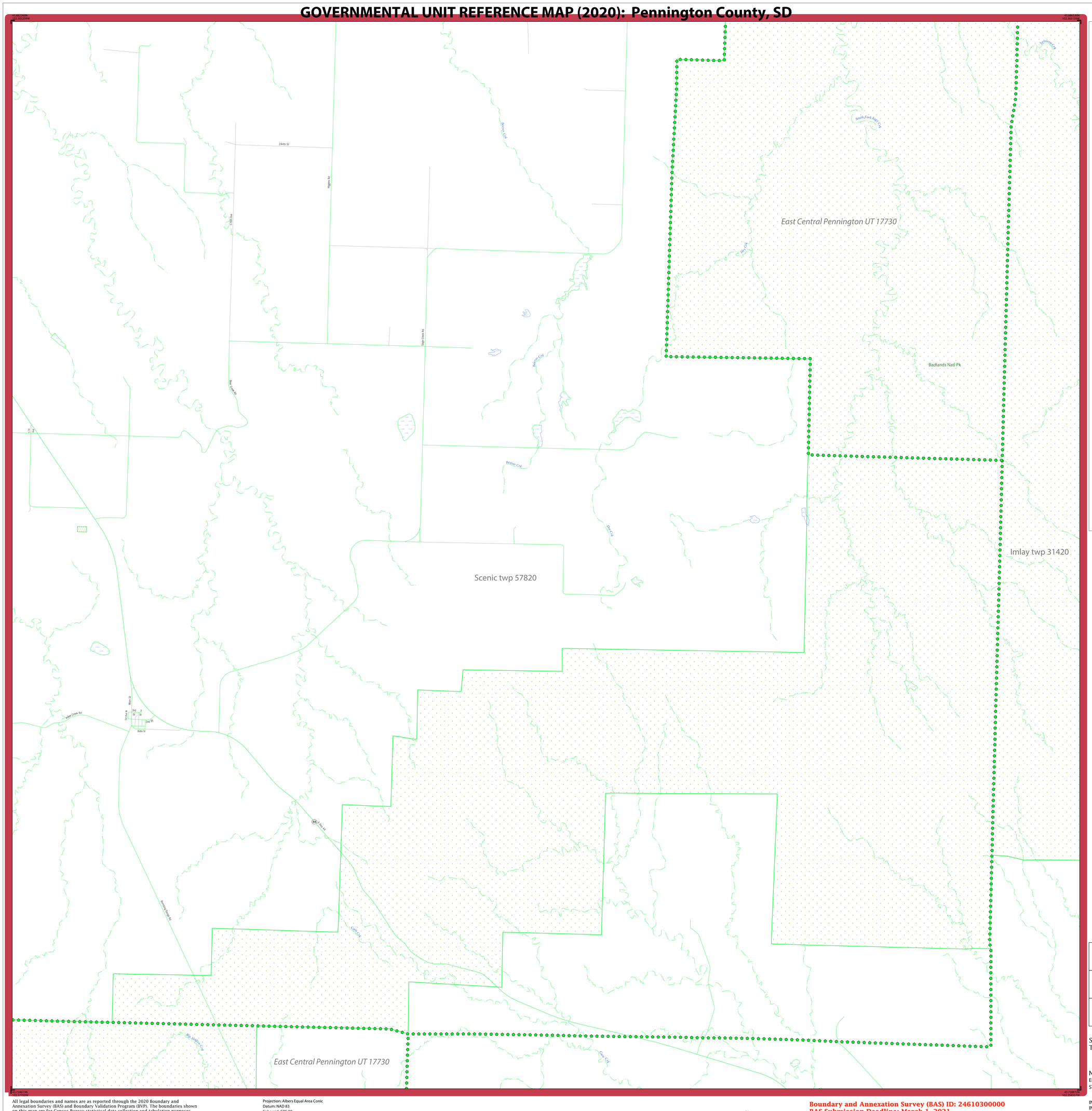

LEGEND

SYMBOL DESCRIPTION	SYMBOL	LABEL STYLE
Federal American Indian Reservation		L'ANSE RESERVATION (TA 1880)
Off-Reservation Trust Land		T1880
American Indian Tribal Subdivision		SHONTO (620)
Alaska Native Regional Corporation (ANRC)		NANA ANRC 52120
State (or statistically equivalent entity)		NEW YORK 36
County (or statistically equivalent entity)		ERIE 029
Minor Civil Division (MCD)[1]		Lee town 41460
Census County Division (CCD)[2]		Jemez CCD 91650
Consolidated City		MILFORD 47500
Incorporated Place[3]		Davis 18100
Census Designated Place (CDP)[2]		Cochiti 16560

DESCRIPTION	SYMBOL	DESCRIPTION	SYMBOL
Interstate	5	Water Body	Pleasant Lake
U.S. Highway	2	Swamp or Marsh	Okefenokee Swamp
State Highway	4	Glacier	Bering Glacier
Other Road	Marsh Ln	Airport, Airfield, or Helicopter Landing Pad	Donald Airfield
Cul-de-sac		College or University	Coll/Univ
Circle		Military	Fort Belvoir
Geographic Offset or Corridor		Prison or Juvenile Detention Center	P/JDC
4WD Trail, Stairway, Alley, Walkway, or Ferry		Cemetery	Powell Cmtry
Railroad	Southern RR	Golf Course	Pinehurst GlfCrs
Pipeline or Power Line		National Park or Forest	Yosemite NP
Ridge or Fence		Other Park	St Francis Park
Property Line or Nonvisible Boundary		Outside Subject Area	
Perennial Stream	Tumbling Cr	Inset Area	A1
Intermittent Stream	Piney Cr		
Mountain Peak or Hill	Mt. Baker		

Where state, county, and/or MCD/CCD boundaries coincide, the map shows the boundary symbol for only the highest-ranking of these boundaries. Where American Indian reservation and American Indian tribal subdivision boundaries coincide, the map shows only the American Indian reservation boundaries.

Entity names are followed by either their FIPS code or census code; parentheses indicate a census code.

1 'MCD*' indicates a false MCD. These are for Census Bureau use only.

2 The CCD and CDP boundaries represent statistical entities only and are not updated through the BAS.

3 Incorporated place name color corresponds to the incorporated place fill color.

Due to space limitations, some road names, along with other feature and geography names on the map, may not be shown.

The Census Bureau stores primary and alternate road names, but only primary road names are used to label the roads on these maps.

Key to Adjacent Sheets

22	23	24
30	31	32
35	36	37

Sheet Location within Entity

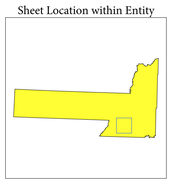

Sheet 31 of 38 PARENT sheets
Total Sheets: 40 (Index 1; Parent 38; Inset 1)

NAME: Pennington County (103)
ENTITY TYPE: County or statistically equivalent entity
ST: South Dakota (46)

INDEX OR PARENT SHEET #: 031
INSET SHEET #: 000000

2020 COUNTY REF MAP (PARENT)

5340246103000003100000 0

All legal boundaries and names are as reported through the 2020 Boundary and Annexation Survey (BAS) and Boundary Validation Program (BVP). The boundaries shown on this map are for Census Bureau statistical data collection and tabulation purposes only; their depiction and designation for statistical purposes does not constitute a determination of jurisdictional authority or rights of ownership or entitlement.

Data Source: U.S. Census Bureau's MAF/TIGER database (TAB20), November 2020
Created by Geography Division: December 09, 2020

U.S. DEPARTMENT OF COMMERCE U.S. Census Bureau

Projection: Albers Equal Area Conic
Datum: NAD 83
Spheroid: GRS 80
1st Standard Parallel: 43 03 20
2nd Standard Parallel: 45 21 35
Central Meridian: -100 14 55
Latitude of Projection's Origin: 42 28 46
False Easting: 0
False Northing: 0

0 0.7 1.4 2.1 2.8 3.5 Kilometers
0 0.4 0.8 1.2 1.6 2 Miles
The plotted map scale is 1:24,000

N W E S

Boundary and Annexation Survey (BAS) ID: 24610300000
BAS Submission Deadline: March 1, 2021

PDF versions of the BAS maps are available at:
www.census.gov/programs-surveys/bas/geographies.html

For more information, or to request additional maps, please email geo.bas@census.gov, call 1-800-972-5651, or visit www.census.gov/programs-surveys/bas.html.

United States Census Bureau

GOVERNMENTAL UNIT REFERENCE MAP (2020): Pennington County, SD

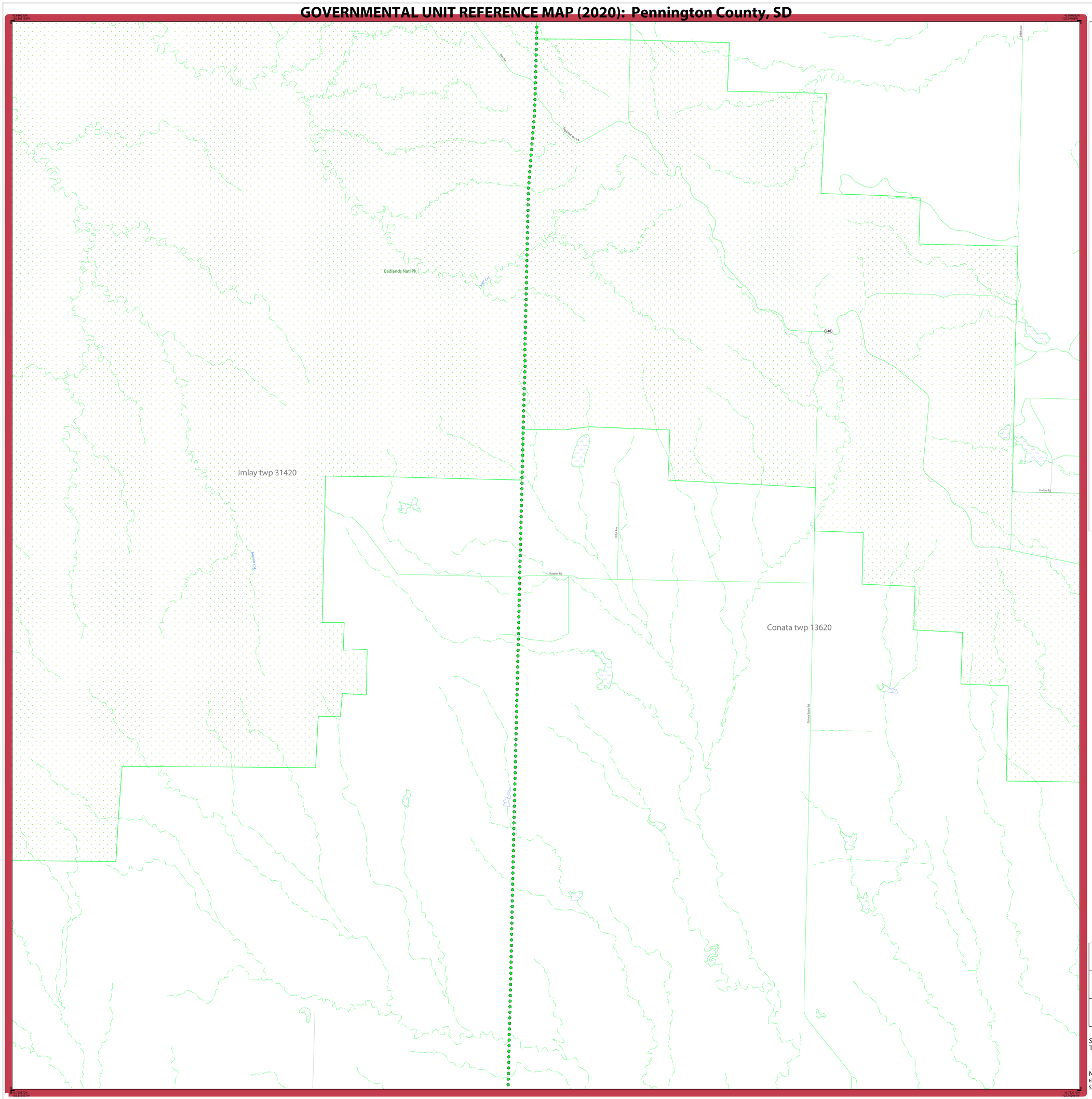

LEGEND

SYMBOL DESCRIPTION	SYMBOL	LABEL STYLE
Federal American Indian Reservation		L'ANSE RESERVATION (TA 1880)
Off-Reservation Trust Land		T1880
American Indian Tribal Subdivision		SHONTO (620)
Alaska Native Regional Corporation (ANRC)		*NANA ANRC 52120*
State (or statistically equivalent entity)		NEW YORK 36
County (or statistically equivalent entity)		ERIE 029
Minor Civil Division (MCD)[1]		Lee town 41460
Census County Division (CCD)[2]		*Jemez CCD 91650*
Consolidated City		MILFORD 47500
Incorporated Place[3]		Davis 18100
Census Designated Place (CDP)[2]		*Cochiti 16560*

DESCRIPTION	SYMBOL
Interstate	5
U.S. Highway	2
State Highway	4
Other Road	Marsh Ln
Cul-de-sac	
Circle	
Geographic Offset or Corridor	
4WD Trail, Stairway, Alley, Walkway, or Ferry	
Railroad	Southern RR
Pipeline or Power Line	
Ridge or Fence	
Property Line or Nonvisible Boundary	
Perennial Stream	*Tumbling Cr*
Intermittent Stream	*Piney Cr*
Mountain Peak or Hill	*Mt. Baker*

DESCRIPTION	SYMBOL
Water Body	*Pleasant Lake*
Swamp or Marsh	*Okefenokee Swamp*
Glacier	*Bering Glacier*
Airport, Airfield, or Helicopter Landing Pad	*Donald Airport*
College or University	Coll/Univ
Military	Fort Belvoir
Prison or Juvenile Detention Center	P/JDC
Cemetery	Powell Cmtry
Golf Course	Pinehurst GlfCrs
National Park or Forest	Yosemite NP
Other Park	St Francis Park
Outside Subject Area	
Inset Area	A1

Where state, county, and/or MCD/CCD boundaries coincide, the map shows the boundary symbol for only the highest-ranking of these boundaries. Where American Indian reservation and American Indian tribal subdivision boundaries coincide, the map shows only the American Indian reservation boundaries.

Entity names are followed by either their FIPS code or census code; parentheses indicate a census code.

1 "MCD" indicates a false MCD. These are for Census Bureau use only.

2 The CCD and CDP boundaries represent statistical entities only and are not updated through the BAS.

3 Incorporated place name color corresponds to the incorporated place fill color.

Due to space limitations, some road names, along with other feature and geography names on the map, may not be shown.

The Census Bureau stores primary and alternate road names, but only primary road names are used to label the roads on these maps.

Key to Adjacent Sheets

23	24	25
31	32	33
36	37	38

Sheet Location within Entity

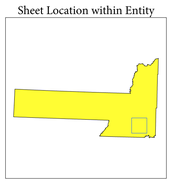

Sheet 32 of 38 PARENT sheets
Total Sheets: 40 (Index 1; Parent 38; Inset 1)

NAME: Pennington County (103)
ENTITY TYPE: County or statistically equivalent entity
ST: South Dakota (46)

INDEX OR PARENT SHEET #: 032
INSET SHEET #: 000000

2020 COUNTY REF MAP (PARENT)

5340246103000000032000000

All legal boundaries and names are as reported through the 2020 Boundary and Annexation Survey (BAS) and Boundary Validation Program (BVP). The boundaries shown on this map are for Census Bureau statistical data collection and tabulation purposes only; their depiction and designation for statistical purposes does not constitute a determination of jurisdictional authority or rights of ownership or entitlement.

Data Source: U.S. Census Bureau's MAF/TIGER database (TAB20), November 2020
Created by Geography Division: December 09, 2020

U.S. DEPARTMENT OF COMMERCE U.S. Census Bureau

Projection: Albers Equal Area Conic
Datum: NAD 83
Spheroid: GRS 80
1st Standard Parallel: 43 03 20
2nd Standard Parallel: 45 21 35
Central Meridian: -100 14 55
Latitude of Projection's Origin: 42 28 46
False Easting: 0
False Northing: 0

0 0.7 1.4 2.1 2.8 3.5 Kilometers
0 0.4 0.8 1.2 1.6 2 Miles
The plotted map scale is 1:24,000

N W E S

Boundary and Annexation Survey (BAS) ID: 24610300000
BAS Submission Deadline: March 1, 2021

PDF versions of the BAS maps are available at:
www.census.gov/programs-surveys/bas/geographies.html

For more information, or to request additional maps, please email geo.bas@census.gov, call 1-800-972-5651, or visit www.census.gov/programs-surveys/bas.html.

United States Census Bureau

GOVERNMENTAL UNIT REFERENCE MAP (2020): Pennington County, SD

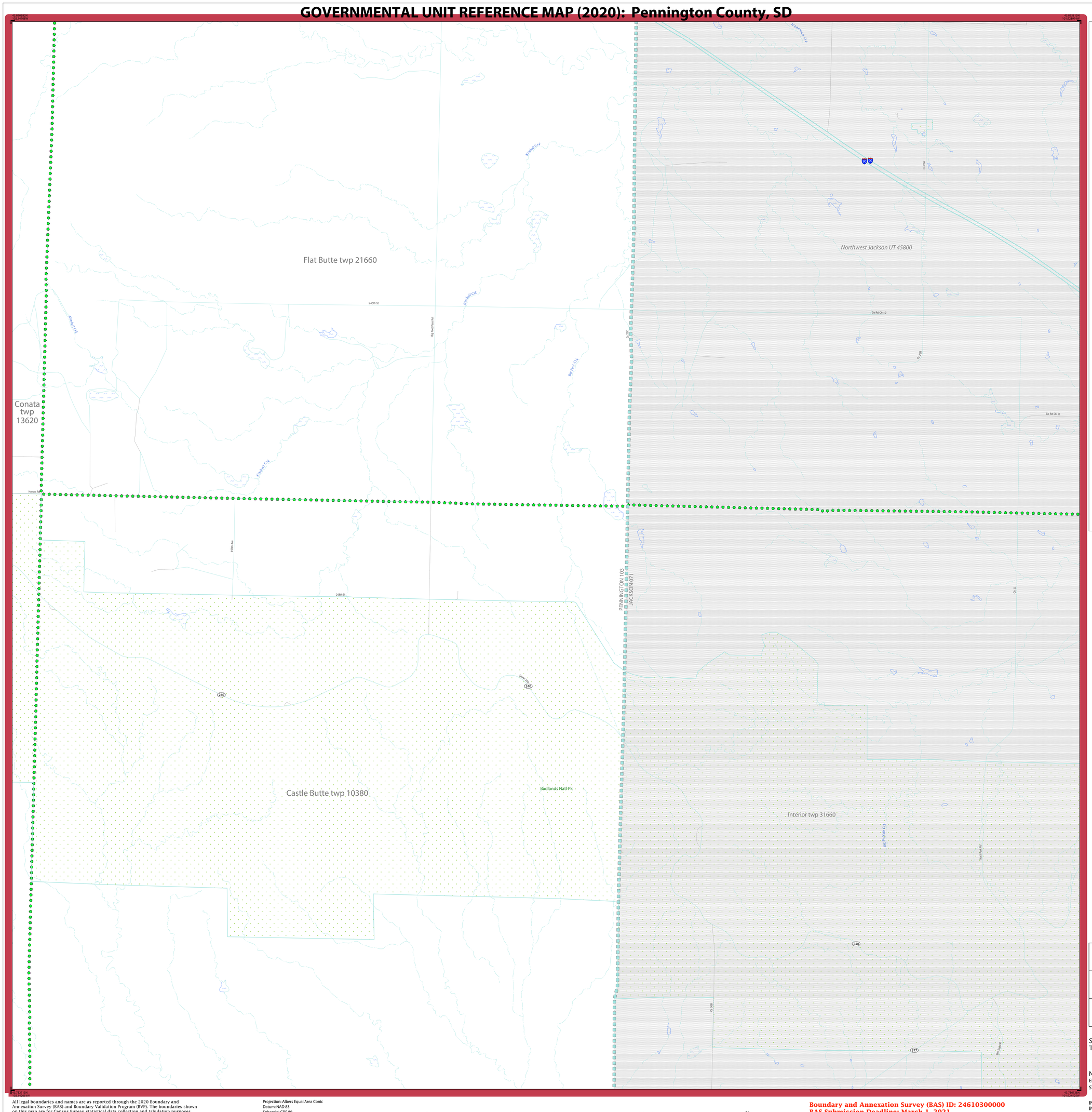

LEGEND

SYMBOL DESCRIPTION	SYMBOL	LABEL STYLE
Federal American Indian Reservation		L'ANSE RESERVATION (TA 1880)
Off-Reservation Trust Land		T1880
American Indian Tribal Subdivision		SHONTO (620)
Alaska Native Regional Corporation (ANRC)		NANA ANRC 52120
State (or statistically equivalent entity)		NEW YORK 36
County (or statistically equivalent entity)		ERIE 029
Minor Civil Division (MCD)[1]		Lee town 41460
Census County Division (CCD)[2]		Jemez CCD 91650
Consolidated City		MILFORD 47500
Incorporated Place[3]		Davis 18100
Census Designated Place (CDP)[2]		Cochiti 16560

DESCRIPTION	SYMBOL	DESCRIPTION	SYMBOL
Interstate	5	Water Body	Pleasant Lake
U.S. Highway	2	Swamp or Marsh	Okefenokee Swamp
State Highway	4	Glacier	Bering Glacier
Other Road	Marsh Ln	Airport, Airfield, or Helicopter Landing Pad	Dönärd Airfield
Cul-de-sac		College or University	Coll/Univ
Circle		Military	Fort Belvoir
Geographic Offset or Corridor		Prison or Juvenile Detention Center	P/JDC
4WD Trail, Stairway, Alley, Walkway, or Ferry		Cemetery	Powell Cmtry
Railroad	Southern RR	Golf Course	Pinehurst GlfCrs
Pipeline or Power Line		National Park or Forest	Yosemite NP
Ridge or Fence		Other Park	St Francis Park
Property Line or Nonvisible Boundary		Outside Subject Area	
Perennial Stream	Tumbling Cr	Inset Area	A1
Intermittent Stream	Piney Cr		
Mountain Peak or Hill	Mt. Baker		

Where state, county, and/or MCD/CCD boundaries coincide, the map shows the boundary symbol for only the highest-ranking of these boundaries. Where American Indian reservation and American Indian tribal subdivision boundaries coincide, the map shows only the American Indian reservation boundaries.

Entity names are followed by either their FIPS code or census code; parentheses indicate a census code.

1 'MCD*' indicates a false MCD. These are for Census Bureau use only.

2 The CCD and CDP boundaries represent statistical entities only and are not updated through the BAS.

3 Incorporated place name color corresponds to the incorporated place fill color.

Due to space limitations, some road names, along with other feature and geography names on the map, may not be shown.

The Census Bureau stores primary and alternate road names, but only primary road names are used to label the roads on these maps.

Key to Adjacent Sheets

24	25	
32	33	
37	38	

Sheet Location within Entity

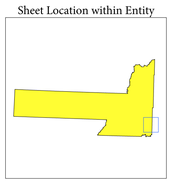

Sheet 33 of 38 PARENT sheets
Total Sheets: 40 (Index 1; Parent 38; Inset 1)

NAME: Pennington County (103)
ENTITY TYPE: County or statistically equivalent entity
ST: South Dakota (46)

INDEX OR PARENT SHEET #: 033
INSET SHEET #: 000000

2020 COUNTY REF MAP (PARENT)

5340246103000000033000000

All legal boundaries and names are as reported through the 2020 Boundary and Annexation Survey (BAS) and Boundary Validation Program (BVP). The boundaries shown on this map are for Census Bureau statistical data collection and tabulation purposes only; their depiction and designation for statistical purposes does not constitute a determination of jurisdictional authority or rights of ownership or entitlement.

Data Source: U.S. Census Bureau's MAF/TIGER database (TAB20), November 2020
Created by Geography Division: December 09, 2020

U.S. DEPARTMENT OF COMMERCE U.S. Census Bureau

Projection: Albers Equal Area Conic
Datum: NAD 83
Spheroid: GRS 80
1st Standard Parallel: 43 03 20
2nd Standard Parallel: 45 21 35
Central Meridian: -100 14 55
Latitude of Projection's Origin: 42 28 46
False Easting: 0
False Northing: 0

0 0.7 1.4 2.1 2.8 3.5 Kilometers
0 0.4 0.8 1.2 1.6 2 Miles
The plotted map scale is 1:24,000

N W E S

Boundary and Annexation Survey (BAS) ID: 24610300000
BAS Submission Deadline: March 1, 2021

PDF versions of the BAS maps are available at:
www.census.gov/programs-surveys/bas/geographies.html

For more information, or to request additional maps, please email geo.bas@census.gov, call 1-800-972-5651, or visit www.census.gov/programs-surveys/bas.html.

United States Census Bureau

GOVERNMENTAL UNIT REFERENCE MAP (2020): Pennington County, SD

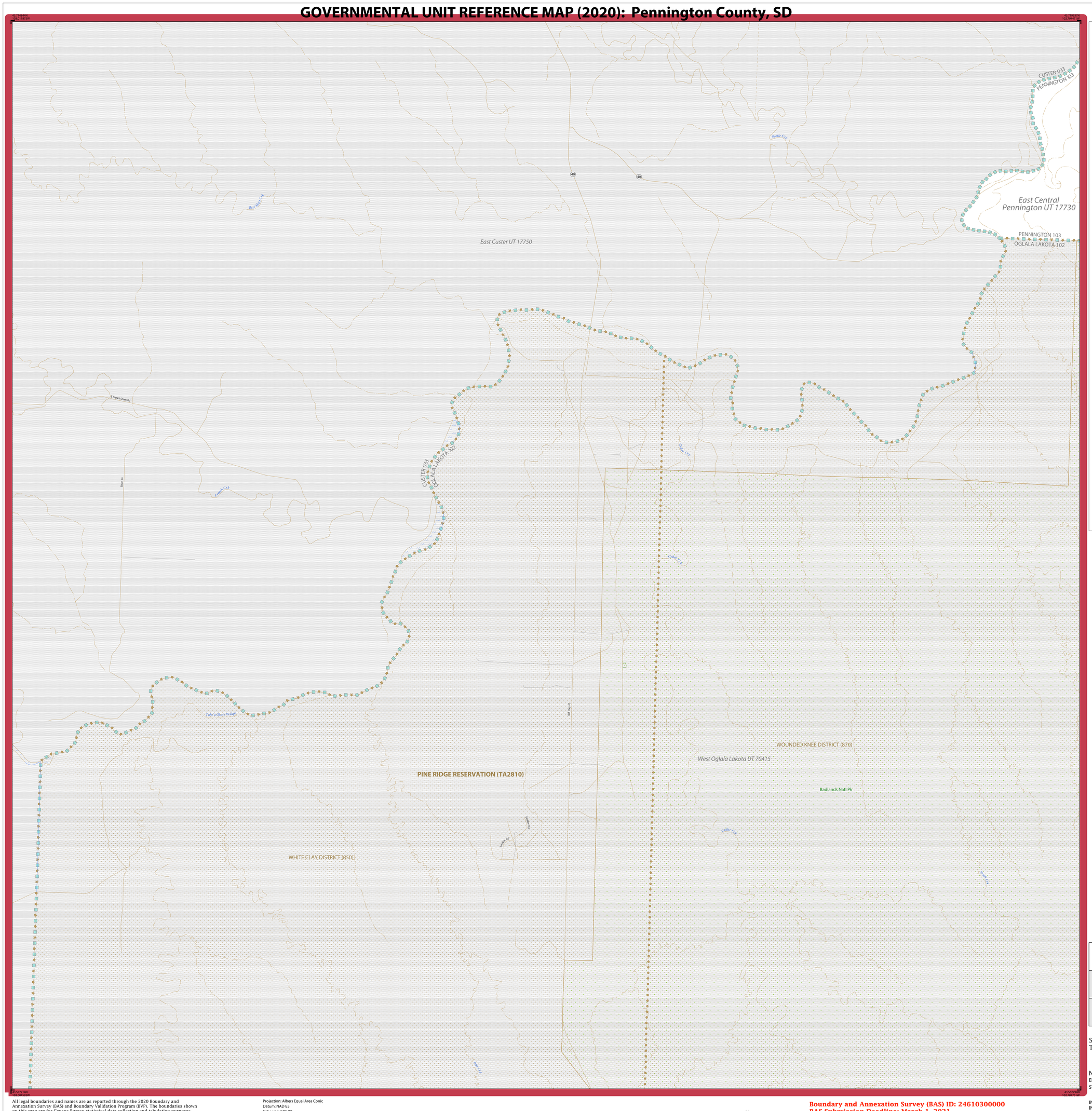
CUSTER 033
PENNINGTON 103
East Central
Pennington UT 17730
East Custer UT 17750
PENNINGTON 103
OGLALA LAKOTA 102
CUSTER 033
OGLALA LAKOTA 102
PINE RIDGE RESERVATION (TA2810)
WOUNDED KNEE DISTRICT (870)
West Oglala Lakota UT 70415
Badlands Natl Pk
WHITE CLAY DISTRICT (850)
Red Shale Cr
Battle Cr
Cedar Cr
Pinnacle Cr
Tuma Cr
Cedar Cr
Cedar Cr
Cedar Cr
Pinnacle Cr
Cedar Cr
Pinnacle Cr
Cedar Cr
Pinnacle

GOVERNMENTAL UNIT REFERENCE MAP (2020): Pennington County, SD



LEGEND

SYMBOL DESCRIPTION	SYMBOL	LABEL STYLE
Federal American Indian Reservation		L'ANSE RESERVATION (TA 1880)
Off-Reservation Trust Land		T1880
American Indian Tribal Subdivision		SHONTO (620)
Alaska Native Regional Corporation (ANRC)		NANA ANRC 52120
State (or statistically equivalent entity)		NEW YORK 36
County (or statistically equivalent entity)		ERIE 029
Minor Civil Division (MCD)[1]		Lee town 41460
Census County Division (CCD)[2]		Jemez CCD 91650
Consolidated City		MILFORD 47500
Incorporated Place[3]		Davis 18100
Census Designated Place (CDP)[2]		Cochiti 16560

DESCRIPTION	SYMBOL	DESCRIPTION	SYMBOL
Interstate	5	Water Body	Pleasant Lake
U.S. Highway	2	Swamp or Marsh	Okefenokee Swamp
State Highway	4	Glacier	Bering Glacier
Other Road	Marsh Ln	Airport, Airfield, or Helicopter Landing Pad	Dinard Airport
Cul-de-sac		College or University	Coll/Univ
Circle		Military	Fort Belvoir
Geographic Offset or Corridor		Prison or Juvenile Detention Center	P/JDC
4WD Trail, Stairway, Alley, Walkway, or Ferry		Cemetery	Powell Cmtry
Railroad	Southern RR	Golf Course	Pinehurst GlfCrs
Pipeline or Power Line		National Park or Forest	Yosemite NP
Ridge or Fence		Other Park	St Francis Park
Property Line or Nonvisible Boundary		Outside Subject Area	
Perennial Stream	Tumbling Cr	Inset Area	A1
Intermittent Stream	Piney Cr		
Mountain Peak or Hill	Mt. Baker		

Where state, county, and/or MCD/CCD boundaries coincide, the map shows the boundary symbol for only the highest-ranking of these boundaries. Where American Indian reservation and American Indian tribal subdivision boundaries coincide, the map shows only the American Indian reservation boundaries.

Entity names are followed by either their FIPS code or census code; parentheses indicate a census code.

1 "MCD" indicates a false MCD. These are for Census Bureau use only.

2 The CCD and CDP boundaries represent statistical entities only and are not updated through the BAS.

3 Incorporated place name color corresponds to the incorporated place fill color.

Due to space limitations, some road names, along with other feature and geography names on the map, may not be shown.

The Census Bureau stores primary and alternate road names, but only primary road names are used to label the roads on these maps.

Key to Adjacent Sheets

29	30	31
34	35	36

Sheet Location within Entity

Sheet 35 of 38 PARENT sheets
Total Sheets: 40 (Index 1; Parent 38; Inset 1)

NAME: Pennington County (103)
ENTITY TYPE: County or statistically equivalent entity
ST: South Dakota (46)

INDEX OR PARENT SHEET #: 035
INSET SHEET #: 000000

2020 COUNTY REF MAP (PARENT)

5340246103000000035000000

All legal boundaries and names are as reported through the 2020 Boundary and Annexation Survey (BAS) and Boundary Validation Program (BVP). The boundaries shown on this map are for Census Bureau statistical data collection and tabulation purposes only; their depiction and designation for statistical purposes does not constitute a determination of jurisdictional authority or rights of ownership or entitlement.

Data Source: U.S. Census Bureau's MAF/TIGER database (TAB20), November 2020
Created by Geography Division: December 09, 2020

U.S. DEPARTMENT OF COMMERCE U.S. Census Bureau

Projection: Albers Equal Area Conic
Datum: NAD 83
Spheroid: GRS 80
1st Standard Parallel: 43 03 20
2nd Standard Parallel: 45 21 35
Central Meridian: -100 14 55
Latitude of Projection's Origin: 42 28 46
False Easting: 0
False Northing: 0

0 0.7 1.4 2.1 2.8 3.5 Kilometers
0 0.4 0.8 1.2 1.6 2 Miles
The plotted map scale is 1:24,000

N W E S

Boundary and Annexation Survey (BAS) ID: 24610300000
BAS Submission Deadline: March 1, 2021

PDF versions of the BAS maps are available at:
www.census.gov/programs-surveys/bas/geographies.html

For more information, or to request additional maps, please email geo.bas@census.gov, call 1-800-972-5651, or visit www.census.gov/programs-surveys/bas.html.

United States Census Bureau

GOVERNMENTAL UNIT REFERENCE MAP (2020): Pennington County, SD

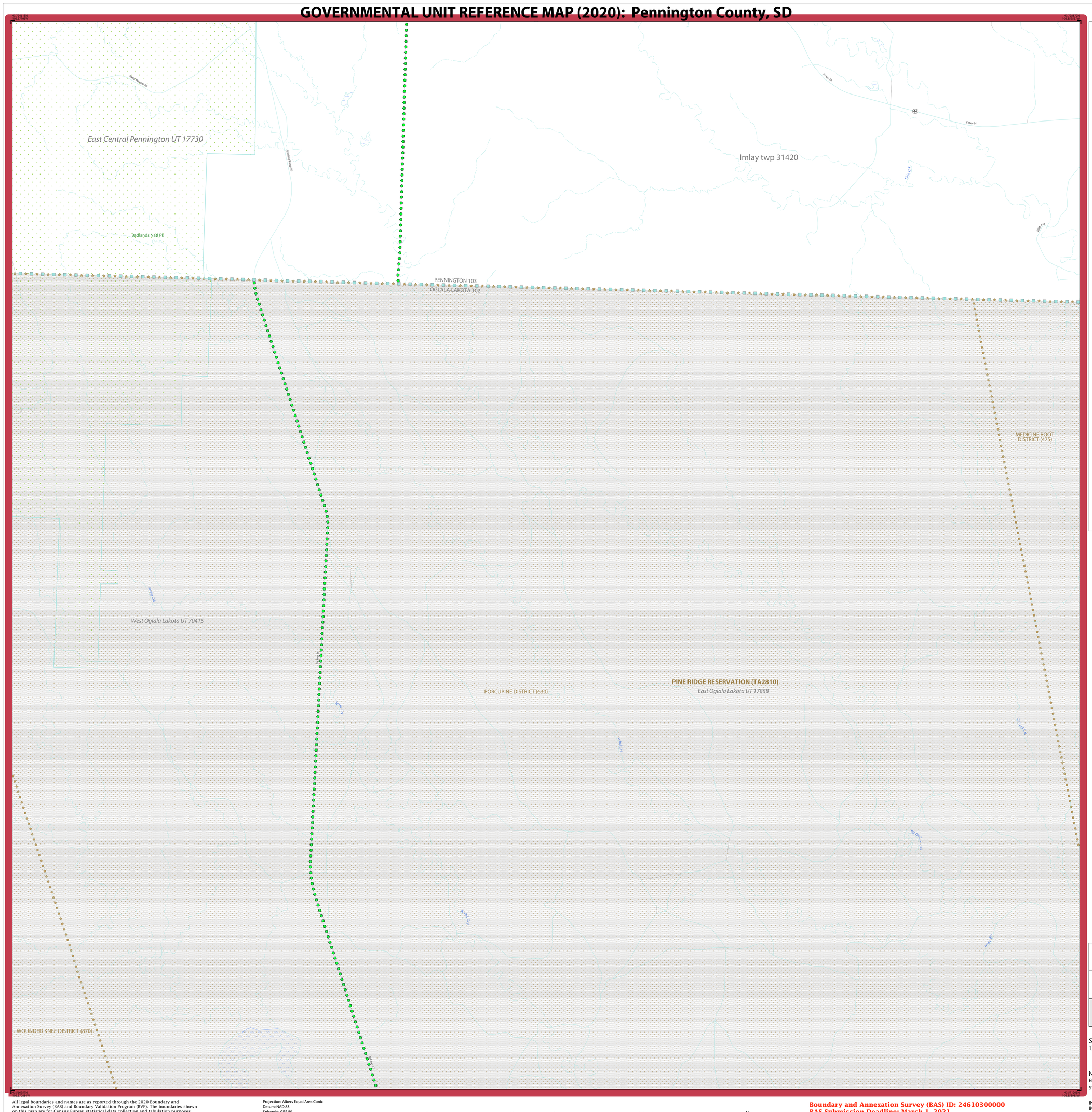

LEGEND

SYMBOL DESCRIPTION	SYMBOL	LABEL STYLE
Federal American Indian Reservation		L'ANSE RESERVATION (TA 1880)
Off-Reservation Trust Land		T1880
American Indian Tribal Subdivision		SHONTO (620)
Alaska Native Regional Corporation (ANRC)		NANA ANRC 52120
State (or statistically equivalent entity)		NEW YORK 36
County (or statistically equivalent entity)		ERIE 029
Minor Civil Division (MCD)[1]		Lee town 41460
Census County Division (CCD)[2]		Jemez CCD 91650
Consolidated City		MILFORD 47500
Incorporated Place[3]		Davis 18100
Census Designated Place (CDP)[2]		Cochiti 16560

DESCRIPTION	SYMBOL	DESCRIPTION	SYMBOL
Interstate		Water Body	Pleasant Lake
U.S. Highway		Swamp or Marsh	Okefenokee Swamp
State Highway		Glacier	Bering Glacier
Other Road	Marsh Ln	Airport, Airfield, or Helicopter Landing Pad	Dónard Airport
Cul-de-sac		College or University	Coll/Univ
Circle		Military	Fort Belvoir
Geographic Offset or Corridor		Prison or Juvenile Detention Center	P/JDC
4WD Trail, Stairway, Alley, Walkway, or Ferry		Cemetery	Powell Cmtry
Railroad	Southern RR	Golf Course	Pinehurst GlfCrs
Pipeline or Power Line		National Park or Forest	Yosemite NP
Ridge or Fence		Other Park	St Francis Park
Property Line or Nonvisible Boundary		Outside Subject Area	
Perennial Stream	Tumbling Cr	Inset Area	A1
Intermittent Stream	Piney Cr		
Mountain Peak or Hill	Mt. Baker		

Where state, county, and/or MCD/CCD boundaries coincide, the map shows the boundary symbol for only the highest-ranking of these boundaries. Where American Indian reservation and American Indian tribal subdivision boundaries coincide, the map shows only the American Indian reservation boundaries.

Entity names are followed by either their FIPS code or census code; parentheses indicate a census code.

1 'MCD*' indicates a false MCD. These are for Census Bureau use only.

2 The CCD and CDP boundaries represent statistical entities only and are not updated through the BAS.

3 Incorporated place name color corresponds to the incorporated place fill color.

Due to space limitations, some road names, along with other feature and geography names on the map, may not be shown.

The Census Bureau stores primary and alternate road names, but only primary road names are used to label the roads on these maps.

Key to Adjacent Sheets

30	31	32
35	36	37

Sheet Location within Entity

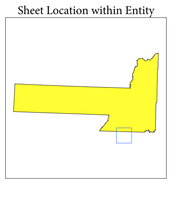

Sheet 36 of 38 PARENT sheets
Total Sheets: 40 (Index 1; Parent 38; Inset 1)

NAME: Pennington County (103)
ENTITY TYPE: County or statistically equivalent entity
ST: South Dakota (46)

INDEX OR PARENT SHEET #: 036
INSET SHEET #: 000000

2020 COUNTY REF MAP (PARENT)

5340246103000000036000000

All legal boundaries and names are as reported through the 2020 Boundary and Annexation Survey (BAS) and Boundary Validation Program (BVP). The boundaries shown on this map are for Census Bureau statistical data collection and tabulation purposes only; their depiction and designation for statistical purposes does not constitute a determination of jurisdictional authority or rights of ownership or entitlement.

Data Source: U.S. Census Bureau's MAF/TIGER database (TAB20), November 2020
Created by Geography Division: December 09, 2020

U.S. DEPARTMENT OF COMMERCE U.S. Census Bureau

Projection: Albers Equal Area Conic
Datum: NAD 83
Spheroid: GRS 80
1st Standard Parallel: 43 03 20
2nd Standard Parallel: 45 21 35
Central Meridian: -100 14 55
Latitude of Projection's Origin: 42 28 46
False Easting: 0
False Northing: 0

0 0.7 1.4 2.1 2.8 3.5 Kilometers
0 0.4 0.8 1.2 1.6 2 Miles
The plotted map scale is 1:24,000

N W E S

Boundary and Annexation Survey (BAS) ID: 24610300000
BAS Submission Deadline: March 1, 2021

PDF versions of the BAS maps are available at:
www.census.gov/programs-surveys/bas/geographies.html

For more information, or to request additional maps, please email geo.bas@census.gov, call 1-800-972-5651, or visit www.census.gov/programs-surveys/bas.html.

United States Census Bureau

GOVERNMENTAL UNIT REFERENCE MAP (2020): Pennington County, SD

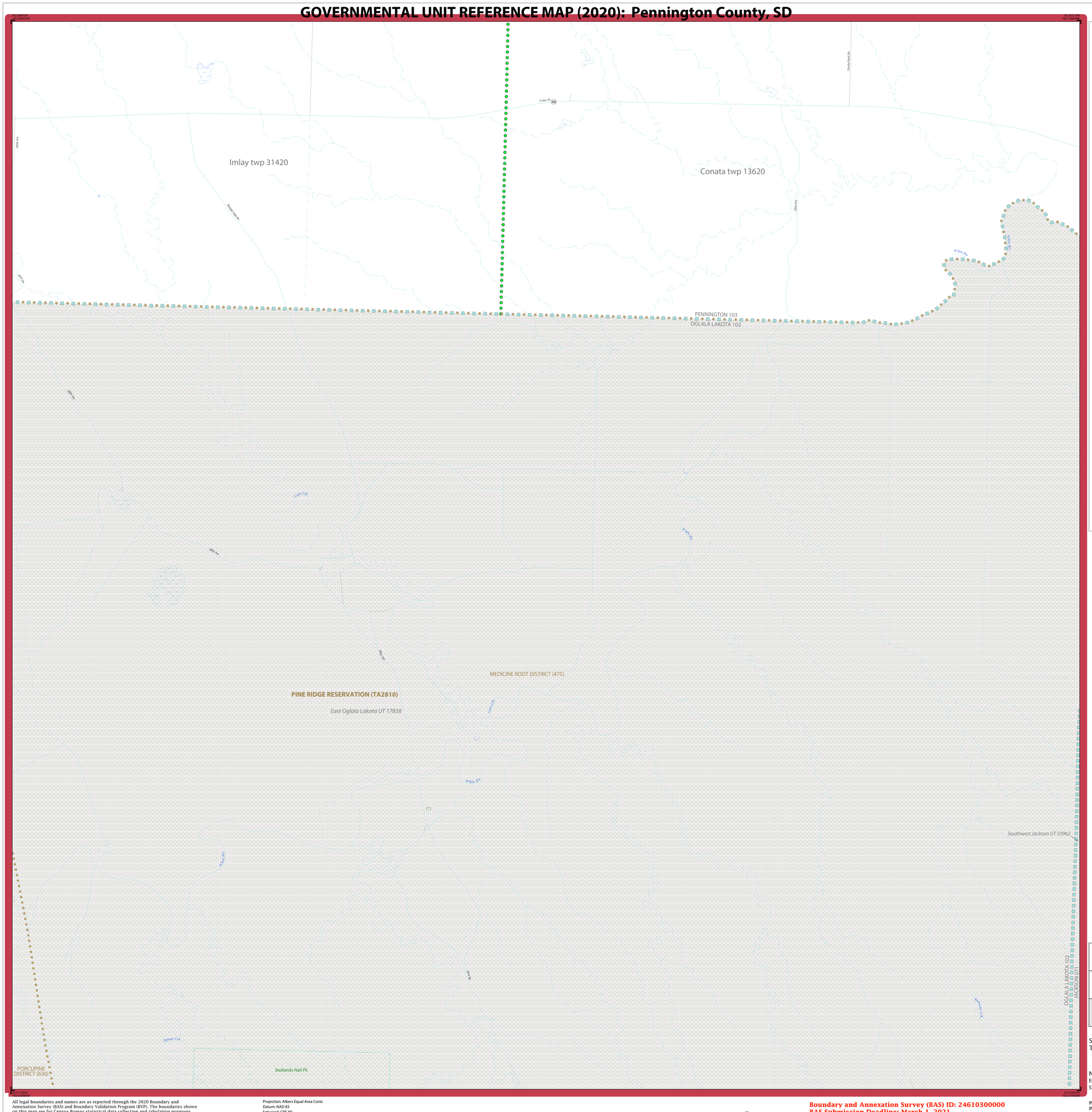

LEGEND

SYMBOL DESCRIPTION	SYMBOL	LABEL STYLE
Federal American Indian Reservation		L'ANSE RESERVATION (TA 1880)
Off-Reservation Trust Land		T1880
American Indian Tribal Subdivision		SHONTO (620)
Alaska Native Regional Corporation (ANRC)		*NANA ANRC 52120*
State (or statistically equivalent entity)		NEW YORK 36
County (or statistically equivalent entity)		ERIE 029
Minor Civil Division (MCD)[1]		Lee town 41460
Census County Division (CCD)[2]		*Jemez CCD 91650*
Consolidated City		MILFORD 47500
Incorporated Place[3]		Davis 18100
Census Designated Place (CDP)[2]		*Cochiti 16560*

DESCRIPTION	SYMBOL	DESCRIPTION	SYMBOL
Interstate	5	Water Body	*Pleasant Lake*
U.S. Highway	2	Swamp or Marsh	*Okefenokee Swamp*
State Highway	4	Glacier	*Bering Glacier*
Other Road	Marsh Ln	Airport, Airfield, or Helicopter Landing Pad	Dinard Airport
Cul-de-sac		College or University	Coll/Univ
Circle		Military	Fort Belvoir
Geographic Offset or Corridor		Prison or Juvenile Detention Center	P/JDC
4WD Trail, Stairway, Alley, Walkway, or Ferry		Cemetery	Powell Cmtry
Railroad	Southern RR	Golf Course	Pinehurst GlfCrs
Pipeline or Power Line		National Park or Forest	Yosemite NP
Ridge or Fence		Other Park	St Francis Park
Property Line or Nonvisible Boundary		Outside Subject Area	
Perennial Stream	*Tumbling Cr*	Inset Area	A1
Intermittent Stream	*Piney Cr*		
Mountain Peak or Hill	*Mt. Baker*		

Where state, county, and/or MCD/CCD boundaries coincide, the map shows the boundary symbol for only the highest-ranking of these boundaries. Where American Indian reservation and American Indian tribal subdivision boundaries coincide, the map shows only the American Indian reservation boundaries.

Entity names are followed by either their FIPS code or census code; parentheses indicate a census code.

1 "MCD" indicates a false MCD. These are for Census Bureau use only.

2 The CCD and CDP boundaries represent statistical entities only and are not updated through the BAS.

3 Incorporated place name color corresponds to the incorporated place fill color.

Due to space limitations, some road names, along with other feature and geography names on the map, may not be shown.

The Census Bureau stores primary and alternate road names, but only primary road names are used to label the roads on these maps.

Key to Adjacent Sheets

31	32	33
36	37	38

Sheet Location within Entity

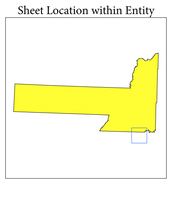

Sheet 37 of 38 PARENT sheets
Total Sheets: 40 (Index 1; Parent 38; Inset 1)

NAME: Pennington County (103)
ENTITY TYPE: County or statistically equivalent entity
ST: South Dakota (46)

INDEX OR PARENT SHEET #: 037
INSET SHEET #: 000000

2020 COUNTY REF MAP (PARENT)

5340246103000000037000000

All legal boundaries and names are as reported through the 2020 Boundary and Annexation Survey (BAS) and Boundary Validation Program (BVP). The boundaries shown on this map are for Census Bureau statistical data collection and tabulation purposes only; their depiction and designation for statistical purposes does not constitute a determination of jurisdictional authority or rights of ownership or entitlement.

Data Source: U.S. Census Bureau's MAF/TIGER database (TAB20), November 2020
Created by Geography Division: December 09, 2020

U.S. DEPARTMENT OF COMMERCE U.S. Census Bureau

Projection: Albers Equal Area Conic
Datum: NAD 83
Spheroid: GRS 80
1st Standard Parallel: 43 03 20
2nd Standard Parallel: 45 21 35
Central Meridian: -100 14 55
Latitude of Projection's Origin: 42 28 46
False Easting: 0
False Northing: 0

0 0.7 1.4 2.1 2.8 3.5 Kilometers
0 0.4 0.8 1.2 1.6 2 Miles
The plotted map scale is 1:24,000

N W E S

Boundary and Annexation Survey (BAS) ID: 24610300000
BAS Submission Deadline: March 1, 2021

PDF versions of the BAS maps are available at:
www.census.gov/programs-surveys/bas/geographies.html

For more information, or to request additional maps, please email geo.bas@census.gov, call 1-800-972-5651, or visit www.census.gov/programs-surveys/bas.html.

United States Census Bureau

GOVERNMENTAL UNIT REFERENCE MAP (2020): Pennington County, SD

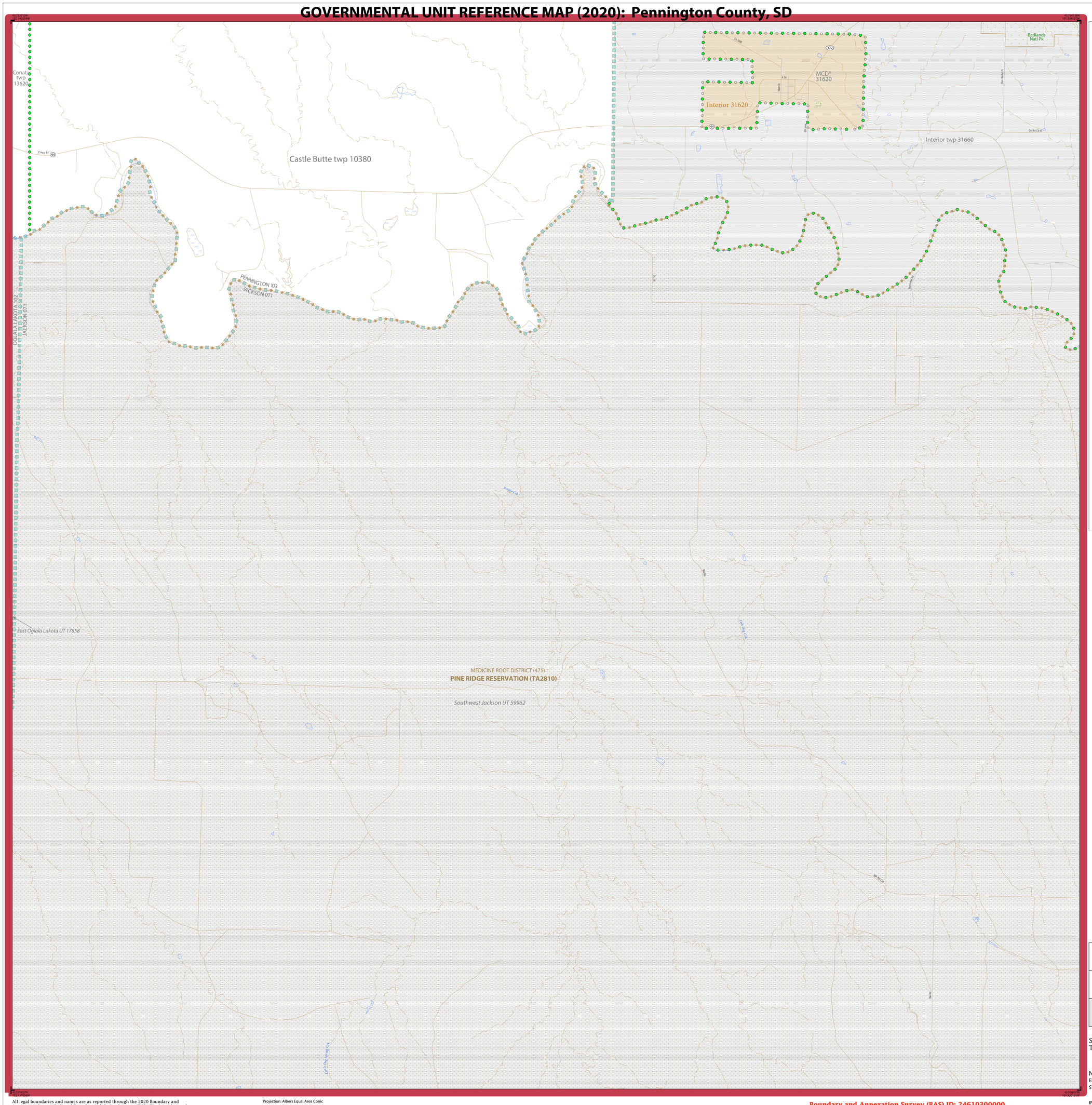

LEGEND

SYMBOL DESCRIPTION	SYMBOL	LABEL STYLE
Federal American Indian Reservation		L'ANSE RESERVATION (TA 1880)
Off-Reservation Trust Land		T1880
American Indian Tribal Subdivision		SHONTO (620)
Alaska Native Regional Corporation (ANRC)		*NANA ANRC 52120*
State (or statistically equivalent entity)		NEW YORK 36
County (or statistically equivalent entity)		ERIE 029
Minor Civil Division (MCD)[1]		Lee town 41460
Census County Division (CCD)[2]		*Jemez CCD 91650*
Consolidated City		MILFORD 47500
Incorporated Place[3]		Davis 18100
Census Designated Place (CDP)[2]		*Cochiti 16560*

DESCRIPTION	SYMBOL	DESCRIPTION	SYMBOL
Interstate	5	Water Body	*Pleasant Lake*
U.S. Highway	2	Swamp or Marsh	*Okefenokee Swamp*
State Highway	4	Glacier	*Bering Glacier*
Other Road	Marsh Ln	Airport, Airfield, or Helicopter Landing Pad	Dinard Airport
Cul-de-sac		College or University	Coll/Univ
Circle		Military	Fort Belvoir
Geographic Offset or Corridor		Prison or Juvenile Detention Center	P/JDC
4WD Trail, Stairway, Alley, Walkway, or Ferry		Cemetery	Powell Cmtry
Railroad	Southern RR	Golf Course	Pinehurst GlfCrs
Pipeline or Power Line		National Park or Forest	Yosemite NP
Ridge or Fence		Other Park	St Francis Park
Property Line or Nonvisible Boundary		Outside Subject Area	
Perennial Stream	*Tumbling Cr*	Inset Area	A1
Intermittent Stream	*Piney Cr*		
Mountain Peak or Hill	*Mt. Baker*		

Where state, county, and/or MCD/CCD boundaries coincide, the map shows the boundary symbol for only the highest-ranking of these boundaries. Where American Indian reservation and American Indian tribal subdivision boundaries coincide, the map shows only the American Indian reservation boundaries.

Entity names are followed by either their FIPS code or census code; parentheses indicate a census code.

1 'MCD*' indicates a false MCD. These are for Census Bureau use only.

2 The CCD and CDP boundaries represent statistical entities only and are not updated through the BAS.

3 Incorporated place name color corresponds to the incorporated place fill color.

Due to space limitations, some road names, along with other feature and geography names on the map, may not be shown.

The Census Bureau stores primary and alternate road names, but only primary road names are used to label the roads on these maps.

Key to Adjacent Sheets

32	33	
37	38	

Sheet Location within Entity

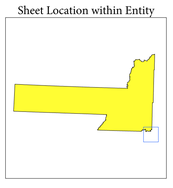

Sheet 38 of 38 PARENT sheets
Total Sheets: 40 (Index 1; Parent 38; Inset 1)

NAME: Pennington County (103)
ENTITY TYPE: County or statistically equivalent entity
ST: South Dakota (46)

INDEX OR PARENT SHEET #: 038
INSET SHEET #: 000000

2020 COUNTY REF MAP (PARENT)

5340246103000000038000000

All legal boundaries and names are as reported through the 2020 Boundary and Annexation Survey (BAS) and Boundary Validation Program (BVP). The boundaries shown on this map are for Census Bureau statistical data collection and tabulation purposes only; their depiction and designation for statistical purposes does not constitute a determination of jurisdictional authority or rights of ownership or entitlement.

Data Source: U.S. Census Bureau's MAF/TIGER database (TAB20), November 2020
Created by Geography Division: December 09, 2020

U.S. DEPARTMENT OF COMMERCE U.S. Census Bureau

Projection: Albers Equal Area Conic
Datum: NAD 83
Spheroid: GRS 80
1st Standard Parallel: 43 03 20
2nd Standard Parallel: 45 21 35
Central Meridian: -100 14 55
Latitude of Projection's Origin: 42 28 46
False Easting: 0
False Northing: 0

0 0.7 1.4 2.1 2.8 3.5 Kilometers
0 0.4 0.8 1.2 1.6 2 Miles
The plotted map scale is 1:24,000

N W E S

Boundary and Annexation Survey (BAS) ID: 24610300000
BAS Submission Deadline: March 1, 2021

PDF versions of the BAS maps are available at:
www.census.gov/programs-surveys/bas/geographies.html

For more information, or to request additional maps, please email geo.bas@census.gov, call 1-800-972-5651, or visit www.census.gov/programs-surveys/bas.html.

United States Census Bureau

GOVERNMENTAL UNIT REFERENCE MAP (2020): Pennington County, SD

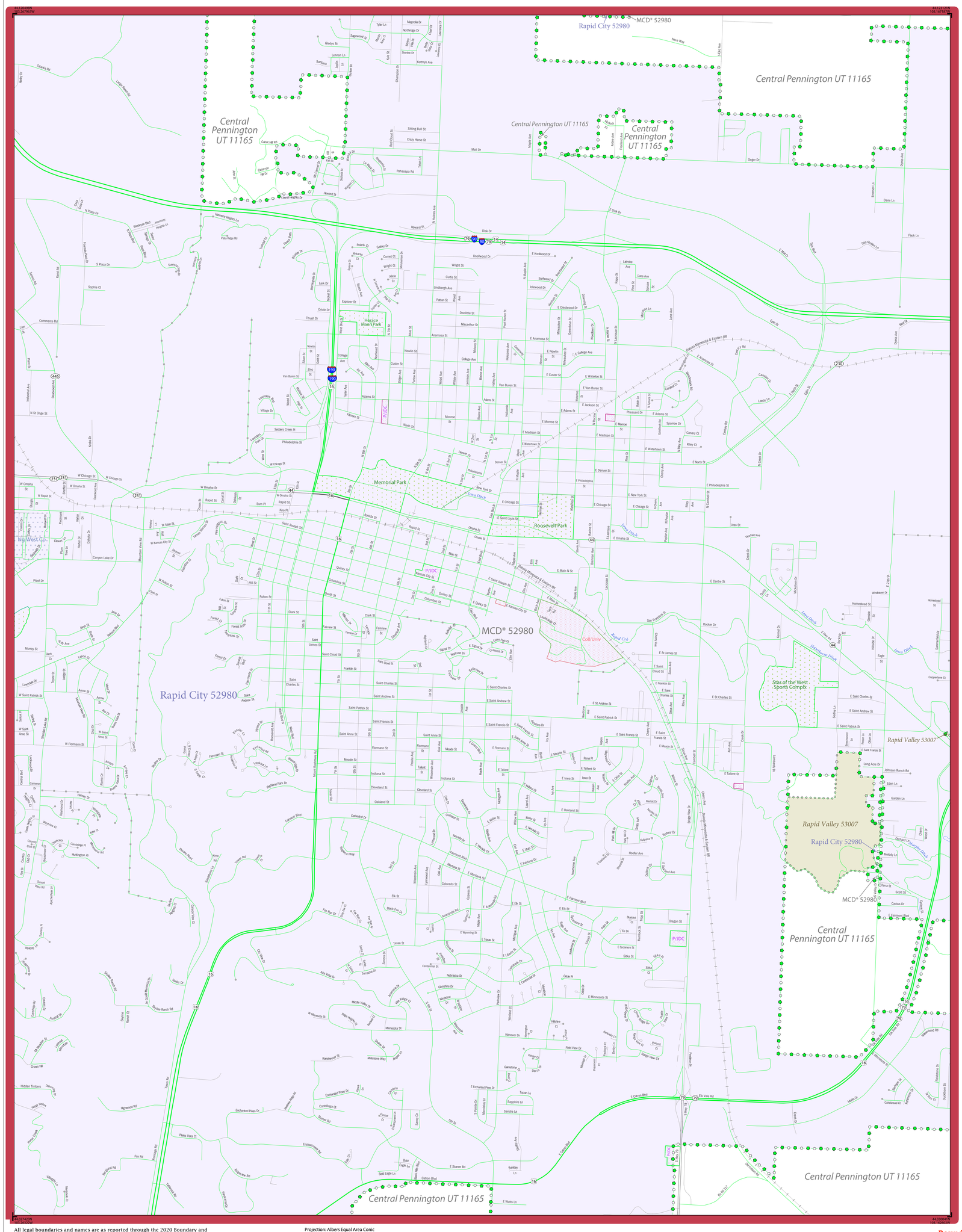

LEGEND

SYMBOL DESCRIPTION	SYMBOL	LABEL STYLE
Federal American Indian Reservation		L'ANSE RESERVATION (TA 1880)
Off-Reservation Trust Land		T1880
American Indian Tribal Subdivision		SHONTO (620)
Alaska Native Regional Corporation (ANRC)		NANA ANRC 52120
State (or statistically equivalent entity)		NEW YORK 36
County (or statistically equivalent entity)		ERIE 029
Minor Civil Division (MCD)[1]		Lee town 41460
Census County Division (CCD)[2]		Jemez CCD 91650
Consolidated City		MILFORD 47500
Incorporated Place[3]		Davis 18100
Census Designated Place (CDP)[2]		Cochiti 16560

DESCRIPTION	SYMBOL	DESCRIPTION	SYMBOL
Interstate	5	Water Body	Pleasant Lake
U.S. Highway	2	Swamp or Marsh	Okefenokee Swamp
State Highway	4	Glacier	Bering Glacier
Other Road	Marsh Ln	Airport, Airfield, or Helicopter Landing Pad	Dönärd Airport
Cul-de-sac		College or University	Coll/Univ
Circle		Military	Fort Belvoir
Geographic Offset or Corridor		Prison or Juvenile Detention Center	P/JDC
4WD Trail, Stairway, Alley, Walkway, or Ferry		Cemetery	Powell Cmtry
Railroad	Southern RR	Golf Course	Pinehurst Gl/Crs
Pipeline or Power Line		National Park or Forest	Yosemite NP
Ridge or Fence		Other Park	St Francis Park
Property Line or Nonvisible Boundary		Outside Subject Area	
Perennial Stream	Tumbling Cr	Inset Area	A1
Intermittent Stream	Piney Cr		
Mountain Peak or Hill	Mt. Baker		

Where state, county, and/or MCD/CCD boundaries coincide, the map shows the boundary symbol for only the highest-ranking of these boundaries. Where American Indian reservation and American Indian tribal subdivision boundaries coincide, the map shows only the American Indian reservation boundaries.

Entity names are followed by either their FIPS code or census code; parentheses indicate a census code.

1 'MCD*' indicates a false MCD. These are for Census Bureau use only.

2 The CCD and CDP boundaries represent statistical entities only and are not updated through the BAS.

3 Incorporated place name color corresponds to the incorporated place fill color.

Due to space limitations, some road names, along with other feature and geography names on the map, may not be shown.

The Census Bureau stores primary and alternate road names, but only primary road names are used to label the roads on these maps.

Sheet Location within Entity

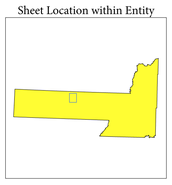

Sheet A1 of 1 INSET sheets
Total Sheets: 40 (Index 1; Parent 38; Inset 1)

NAME: Pennington County (103)
ENTITY TYPE: County or statistically equivalent entity
ST: South Dakota (46)

INDEX OR PARENT SHEET #: 009
INSET SHEET #: 006501

2020 COUNTY REF MAP (INSET)

5340246103000000009006501

All legal boundaries and names are as reported through the 2020 Boundary and Annexation Survey (BAS) and Boundary Validation Program (BVP). The boundaries shown on this map are for Census Bureau statistical data collection and tabulation purposes only; their depiction and designation for statistical purposes does not constitute a determination of jurisdictional authority or rights of ownership or entitlement.

Data Source: U.S. Census Bureau's MAF/TIGER database (TAB20), November 2020
Created by Geography Division: December 09, 2020

U.S. DEPARTMENT OF COMMERCE U.S. Census Bureau

Projection: Albers Equal Area Conic
Datum: NAD 83
Spheroid: GRS 80
1st Standard Parallel: 43 03 20
2nd Standard Parallel: 45 21 35
Central Meridian: -100 14 55
Latitude of Projection's Origin: 42 28 46
False Easting: 0
False Northing: 0

0 0.4 0.8 1.2 1.6 2 Kilometers
0 0.2 0.4 0.6 0.8 1 Miles
The plotted map scale is 1:14,612

N W E S

Boundary and Annexation Survey (BAS) ID: 24610300000
BAS Submission Deadline: March 1, 2021

PDF versions of the BAS maps are available at: www.census.gov/programs-surveys/bas/geographies.html

For more information, or to request additional maps, please email geo.bas@census.gov, call 1-800-972-5651, or visit www.census.gov/programs-surveys/bas.html.