GOVERNMENTAL UNIT REFERENCE MAP (2020): Hardeman County, TN

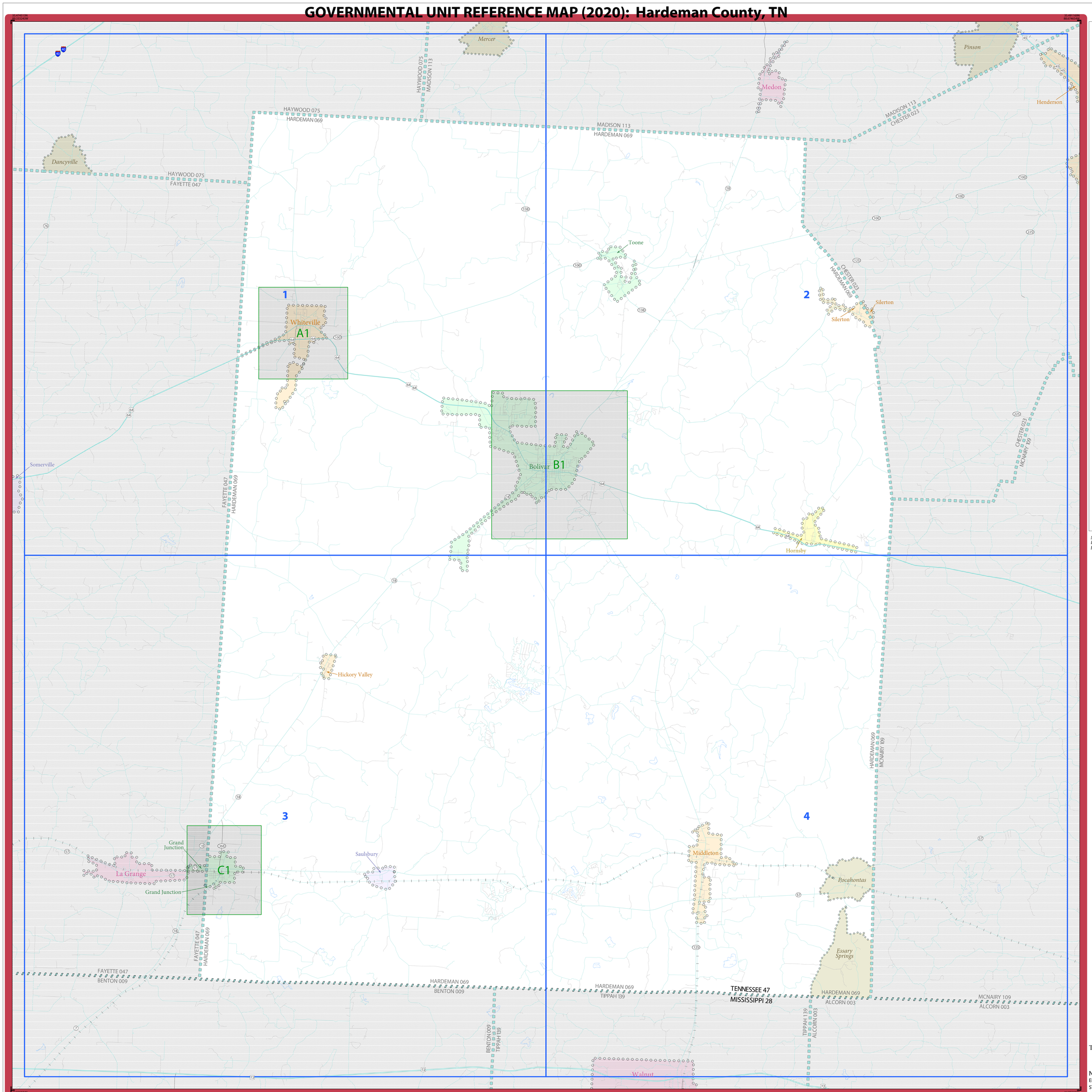

LEGEND

SYMBOL DESCRIPTION	SYMBOL	LABEL STYLE
Federal American Indian Reservation		L'ANSE RESERVATION (TA 1880)
Off-Reservation Trust Land		T1880
American Indian Tribal Subdivision		SHONTO (620)
Alaska Native Regional Corporation (ANRC)		NANA ANRC 52120
State (or statistically equivalent entity)		NEW YORK 36
County (or statistically equivalent entity)		ERIE 029
Minor Civil Division (MCD)[1]		Lee town 41460
Census County Division (CCD)[2]		Jemez CCD 91650
Consolidated City		MILFORD 47500
Incorporated Place[3]		Davis 18100
Census Designated Place (CDP)[2]		Cochiti 16560

DESCRIPTION	SYMBOL	DESCRIPTION	SYMBOL
Interstate	5	Water Body	Pleasant Lake
U.S. Highway	2	Swamp or Marsh	Okefenokee Swamp
State Highway	4	Glacier	Bering Glacier
Other Road	Marsh Ln	Airport, Airfield, or Helicopter Landing Pad	Dinard Airfield
Cul-de-sac		College or University	Coll/Univ
Circle		Military	Fort Belvoir
Geographic Offset or Corridor		Prison or Juvenile Detention Center	P/JDC
4WD Trail, Stairway, Alley, Walkway, or Ferry		Cemetery	Powell Cmtry
Railroad	Southern RR	Golf Course	Pinehurst GlfCrs
Pipeline or Power Line		National Park or Forest	Yosemite NP
Ridge or Fence		Other Park	St Francis Park
Property Line or Nonvisible Boundary		Outside Subject Area	
Perennial Stream	Tumbling Cr	Inset Area	A1
Intermittent Stream	Piney Cr		
Mountain Peak or Hill	Mt. Baker		

Where state, county, and/or MCD/CCD boundaries coincide, the map shows the boundary symbol for only the highest-ranking of these boundaries. Where American Indian reservation and American Indian tribal subdivision boundaries coincide, the map shows only the American Indian reservation boundaries.

Entity names are followed by either their FIPS code or census code; parentheses indicate a census code.

1 'MCD*' indicates a false MCD. These are for Census Bureau use only.

2 The CCD and CDP boundaries represent statistical entities only and are not updated through the BAS.

3 Incorporated place name color corresponds to the incorporated place fill color.

Due to space limitations, some road names, along with other feature and geography names on the map, may not be shown.

The Census Bureau stores primary and alternate road names, but only primary road names are used to label the roads on these maps.

Note: This index map sheet provides the map sheet configuration in relation to the subject entity. Due to scale limitations, map content may be simplified. Refer to parent and/or inset map sheets for detailed map content.

Total Sheets: 8 (Index 1; Parent 4; Inset 3)

NAME: Hardeman County (069)
ENTITY TYPE: County or statistically equivalent entity
ST: Tennessee (47)

INDEX OR PARENT SHEET #: 000
INSET SHEET #: 000000

2020 COUNTY REF MAP (INDEX)

5340247069000000000000

All legal boundaries and names are as reported through the 2020 Boundary and Annexation Survey (BAS) and Boundary Validation Program (BVP). The boundaries shown on this map are for Census Bureau statistical data collection and tabulation purposes only; their depiction and designation for statistical purposes does not constitute a determination of jurisdictional authority or rights of ownership or entitlement.

Data Source: U.S. Census Bureau's MAF/TIGER database (TAB20), November 2020
Created by Geography Division: December 09, 2020

U.S. DEPARTMENT OF COMMERCE U.S. Census Bureau

Projection: Albers Equal Area Conic
Datum: NAD 83
Spheroid: GRS 80
1st Standard Parallel: 35 16 28
2nd Standard Parallel: 36 23 50
Central Meridian: -85 58 43
Latitude of Projection's Origin: 34 59 38
False Easting: 0
False Northing: 0

0 2 4 6 8 10 Kilometers
0 1 2 3 4 5 Miles
The plotted map scale is 1:81,880

N W E S

Boundary and Annexation Survey (BAS) ID: 24706900000
BAS Submission Deadline: March 1, 2021

PDF versions of the BAS maps are available at:
www.census.gov/programs-surveys/bas/geographies.html

For more information, or to request additional maps, please email geo.bas@census.gov, call 1-800-972-5651, or visit www.census.gov/programs-surveys/bas.html.

United States Census Bureau

GOVERNMENTAL UNIT REFERENCE MAP (2020): Hardeman County, TN

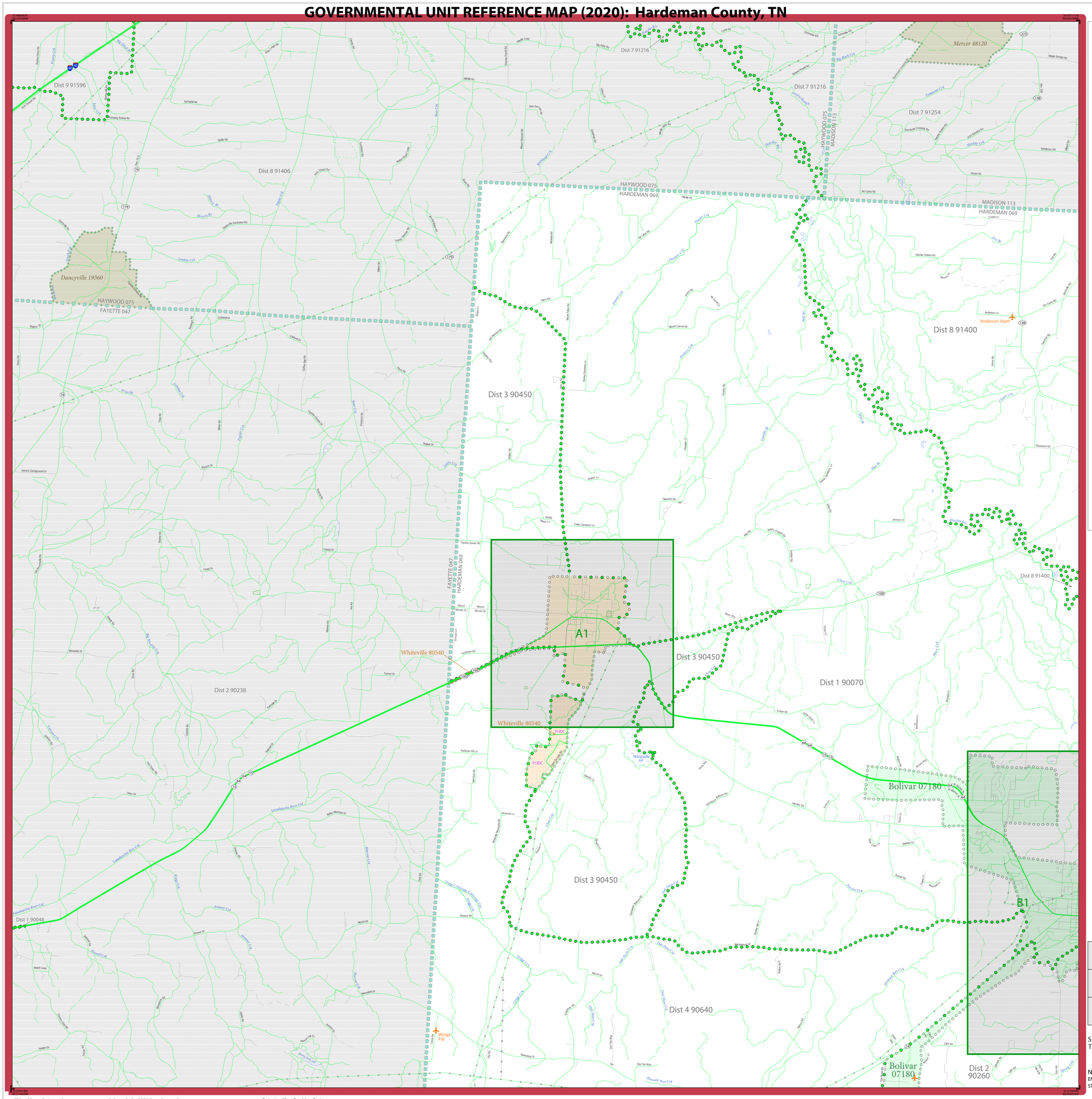

LEGEND

SYMBOL DESCRIPTION	SYMBOL	LABEL STYLE
Federal American Indian Reservation		L'ANSE RESERVATION (TA 1880)
Off-Reservation Trust Land		T1880
American Indian Tribal Subdivision		SHONTO (620)
Alaska Native Regional Corporation (ANRC)		*NANA ANRC 52120*
State (or statistically equivalent entity)		NEW YORK 36
County (or statistically equivalent entity)		ERIE 029
Minor Civil Division (MCD)[1]		Lee town 41460
Census County Division (CCD)[2]		*Jemez CCD 91650*
Consolidated City		MILFORD 47500
Incorporated Place[3]		Davis 18100
Census Designated Place (CDP)[2]		*Cochiti 16560*

DESCRIPTION	SYMBOL	DESCRIPTION	SYMBOL
Interstate	5	Water Body	*Pleasant Lake*
U.S. Highway	2	Swamp or Marsh	*Okefenokee Swamp*
State Highway	4	Glacier	*Bering Glacier*
Other Road	Marsh Ln	Airport, Airfield, or Helicopter Landing Pad	Dönärd Airfield
Cul-de-sac		College or University	Coll/Univ
Circle		Military	Fort Belvoir
Geographic Offset or Corridor		Prison or Juvenile Detention Center	P/JDC
4WD Trail, Stairway, Alley, Walkway, or Ferry		Cemetery	Powell Cmtry
Railroad	Southern RR	Golf Course	Pinehurst GlfCrs
Pipeline or Power Line		National Park or Forest	Yosemite NP
Ridge or Fence		Other Park	St Francis Park
Property Line or Nonvisible Boundary		Outside Subject Area	
Perennial Stream	*Tumbling Cr*	Inset Area	A1
Intermittent Stream	*Piney Cr*		
Mountain Peak or Hill	*Mt. Baker*		

Where state, county, and/or MCD/CCD boundaries coincide, the map shows the boundary symbol for only the highest-ranking of these boundaries. Where American Indian reservation and American Indian tribal subdivision boundaries coincide, the map shows only the American Indian reservation boundaries.

Entity names are followed by either their FIPS code or census code; parentheses indicate a census code.

1 'MCD" indicates a false MCD. These are for Census Bureau use only.

2 The CCD and CDP boundaries represent statistical entities only and are not updated through the BAS.

3 Incorporated place name color corresponds to the incorporated place fill color.

Due to space limitations, some road names, along with other feature and geography names on the map, may not be shown.

The Census Bureau stores primary and alternate road names, but only primary road names are used to label the roads on these maps.

Key to Adjacent Sheets

	1	2
	3	4

Sheet Location within Entity

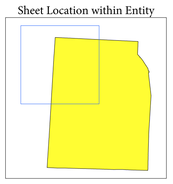

Sheet 1 of 4 PARENT sheets
Total Sheets: 8 (Index 1; Parent 4; Inset 3)

NAME: Hardeman County (069)
ENTITY TYPE: County or statistically equivalent entity
ST: Tennessee (47)

INDEX OR PARENT SHEET #: 001
INSET SHEET #: 000000

2020 COUNTY REF MAP (PARENT)

5340247069000000001000000

All legal boundaries and names are as reported through the 2020 Boundary and Annexation Survey (BAS) and Boundary Validation Program (BVP). The boundaries shown on this map are for Census Bureau statistical data collection and tabulation purposes only; their depiction and designation for statistical purposes does not constitute a determination of jurisdictional authority or rights of ownership or entitlement.

Data Source: U.S. Census Bureau's MAF/TIGER database (TAB20), November 2020
Created by Geography Division: December 09, 2020

U.S. DEPARTMENT OF COMMERCE U.S. Census Bureau

Projection: Albers Equal Area Conic
Datum: NAD 83
Spheroid: GRS 80
1st Standard Parallel: 35 16 28
2nd Standard Parallel: 36 23 50
Central Meridian: -85 58 43
Latitude of Projection's Origin: 34 59 38
False Easting: 0
False Northing: 0

0 1 2 3 4 5 Kilometers
0 0.8 1.6 2.4 3.2 4 Miles
The plotted map scale is 1:40,000

N W E S

Boundary and Annexation Survey (BAS) ID: 24706900000
BAS Submission Deadline: March 1, 2021

PDF versions of the BAS maps are available at: www.census.gov/programs-surveys/bas/geographies.html

For more information, or to request additional maps, please email geo.bas@census.gov, call 1-800-972-5651, or visit www.census.gov/programs-surveys/bas.html.

United States Census Bureau

GOVERNMENTAL UNIT REFERENCE MAP (2020): Hardeman County, TN

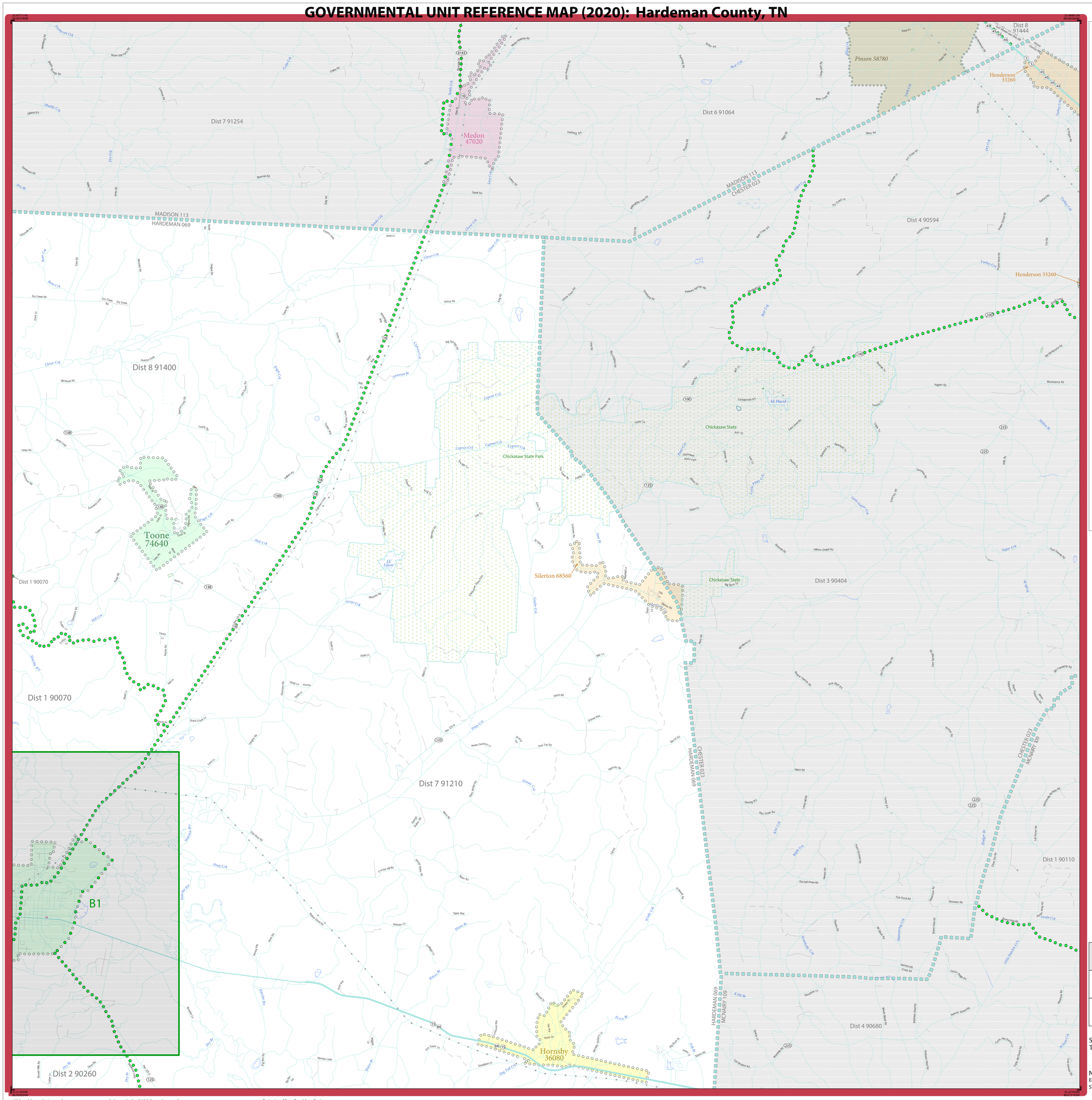

LEGEND

SYMBOL DESCRIPTION	SYMBOL	LABEL STYLE
Federal American Indian Reservation		L'ANSE RESERVATION (TA 1880)
Off-Reservation Trust Land		T1880
American Indian Tribal Subdivision		SHONTO (620)
Alaska Native Regional Corporation (ANRC)		NANA ANRC 52120
State (or statistically equivalent entity)		NEW YORK 36
County (or statistically equivalent entity)		ERIE 029
Minor Civil Division (MCD)[1]		Lee town 41460
Census County Division (CCD)[2]		Jemez CCD 91650
Consolidated City		MILFORD 47500
Incorporated Place[3]		Davis 18100
Census Designated Place (CDP)[2]		Cochiti 16560

DESCRIPTION	SYMBOL	DESCRIPTION	SYMBOL
Interstate	5	Water Body	Pleasant Lake
U.S. Highway	2	Swamp or Marsh	Okefenokee Swamp
State Highway	4	Glacier	Bering Glacier
Other Road	Marsh Ln	Airport, Airfield, or Helicopter Landing Pad	Dönärd Airport
Cul-de-sac		College or University	Coll/Univ
Circle		Military	Fort Belvoir
Geographic Offset or Corridor		Prison or Juvenile Detention Center	P/JDC
4WD Trail, Stairway, Alley, Walkway, or Ferry		Cemetery	Powell Cmtry
Railroad	Southern RR	Golf Course	Pinehurst GlfCrs
Pipeline or Power Line		National Park or Forest	Yosemite NP
Ridge or Fence		Other Park	St Francis Park
Property Line or Nonvisible Boundary		Outside Subject Area	
Perennial Stream	Tumbling Cr	Inset Area	A1
Intermittent Stream	Piney Cr		
Mountain Peak or Hill	Mt. Baker		

Where state, county, and/or MCD/CCD boundaries coincide, the map shows the boundary symbol for only the highest-ranking of these boundaries. Where American Indian reservation and American Indian tribal subdivision boundaries coincide, the map shows only the American Indian reservation boundaries.

Entity names are followed by either their FIPS code or census code; parentheses indicate a census code.

1 "MCD" indicates a false MCD. These are for Census Bureau use only.

2 The CCD and CDP boundaries represent statistical entities only and are not updated through the BAS.

3 Incorporated place name color corresponds to the incorporated place fill color.

Due to space limitations, some road names, along with other feature and geography names on the map, may not be shown.

The Census Bureau stores primary and alternate road names, but only primary road names are used to label the roads on these maps.

Key to Adjacent Sheets

1	2	
3	4	

Sheet Location within Entity

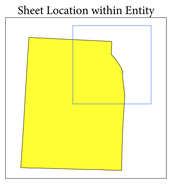

Sheet 2 of 4 PARENT sheets
Total Sheets: 8 (Index 1; Parent 4; Inset 3)

NAME: Hardeman County (069)
ENTITY TYPE: County or statistically equivalent entity
ST: Tennessee (47)

INDEX OR PARENT SHEET #: 002
INSET SHEET #: 000000

2020 COUNTY REF MAP (PARENT)

5340247069000000002000000

All legal boundaries and names are as reported through the 2020 Boundary and Annexation Survey (BAS) and Boundary Validation Program (BVP). The boundaries shown on this map are for Census Bureau statistical data collection and tabulation purposes only; their depiction and designation for statistical purposes does not constitute a determination of jurisdictional authority or rights of ownership or entitlement.

Data Source: U.S. Census Bureau's MAF/TIGER database (TAB20), November 2020
Created by Geography Division: December 09, 2020

U.S. DEPARTMENT OF COMMERCE U.S. Census Bureau

Projection: Albers Equal Area Conic
Datum: NAD 83
Spheroid: GRS 80
1st Standard Parallel: 35 16 28
2nd Standard Parallel: 36 23 50
Central Meridian: -85 58 43
Latitude of Projection's Origin: 34 59 38
False Easting: 0
False Northing: 0

0 1 2 3 4 5 Kilometers
0 0.8 1.6 2.4 3.2 4 Miles
The plotted map scale is 1:40,000

N W E S

Boundary and Annexation Survey (BAS) ID: 24706900000
BAS Submission Deadline: March 1, 2021

PDF versions of the BAS maps are available at:
www.census.gov/programs-surveys/bas/geographies.html

For more information, or to request additional maps, please email geo.bas@census.gov, call 1-800-972-5651, or visit www.census.gov/programs-surveys/bas.html.

United States Census Bureau

GOVERNMENTAL UNIT REFERENCE MAP (2020): Hardeman County, TN

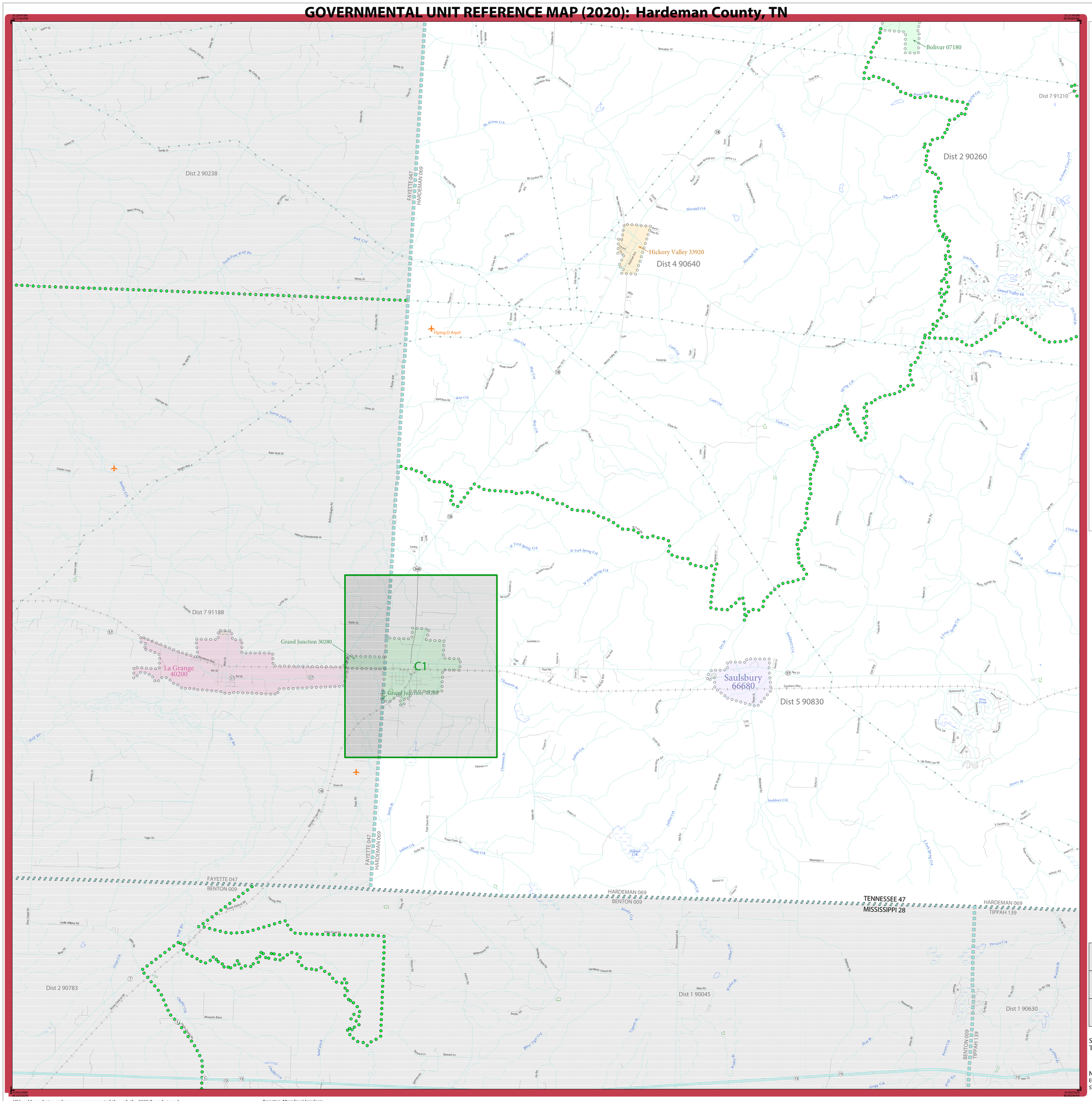

LEGEND

SYMBOL DESCRIPTION	SYMBOL	LABEL STYLE
Federal American Indian Reservation		L'ANSE RESERVATION (TA 1880)
Off-Reservation Trust Land		T1880
American Indian Tribal Subdivision		SHONTO (620)
Alaska Native Regional Corporation (ANRC)		*NANA ANRC 52120*
State (or statistically equivalent entity)		NEW YORK 36
County (or statistically equivalent entity)		ERIE 029
Minor Civil Division (MCD)[1]		Lee town 41460
Census County Division (CCD)[2]		*Jemez CCD 91650*
Consolidated City		MILFORD 47500
Incorporated Place[3]		Davis 18100
Census Designated Place (CDP)[2]		*Cochiti 16560*

DESCRIPTION	SYMBOL
Interstate	5
U.S. Highway	2
State Highway	4
Other Road	Marsh Ln
Cul-de-sac	
Circle	
Geographic Offset or Corridor	
4WD Trail, Stairway, Alley, Walkway, or Ferry	
Railroad	Southern RR
Pipeline or Power Line	
Ridge or Fence	
Property Line or Nonvisible Boundary	
Perennial Stream	Tumbling Cr
Intermittent Stream	Piney Cr
Mountain Peak or Hill	Mt. Baker

DESCRIPTION	SYMBOL
Water Body	Pleasant Lake
Swamp or Marsh	Okefenokee Swamp
Glacier	Bering Glacier
Airport, Airfield, or Helicopter Landing Pad	Dönärd Airfield
College or University	Coll/Univ
Military	Fort Belvoir
Prison or Juvenile Detention Center	P/JDC
Cemetery	Powell Cmtry
Golf Course	Pinehurst GlfCrs
National Park or Forest	Yosemite NP
Other Park	St Francis Park
Outside Subject Area	
Inset Area	A1

Where state, county, and/or MCD/CCD boundaries coincide, the map shows the boundary symbol for only the highest-ranking of these boundaries. Where American Indian reservation and American Indian tribal subdivision boundaries coincide, the map shows only the American Indian reservation boundaries.

Entity names are followed by either their FIPS code or census code; parentheses indicate a census code.

1 'MCD*' indicates a false MCD. These are for Census Bureau use only.

2 The CCD and CDP boundaries represent statistical entities only and are not updated through the BAS.

3 Incorporated place name color corresponds to the incorporated place fill color.

Due to space limitations, some road names, along with other feature and geography names on the map, may not be shown.

The Census Bureau stores primary and alternate road names, but only primary road names are used to label the roads on these maps.

Key to Adjacent Sheets

	1	2
	3	4

Sheet Location within Entity

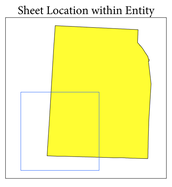

Sheet 3 of 4 PARENT sheets
Total Sheets: 8 (Index 1; Parent 4; Inset 3)

NAME: Hardeman County (069)
ENTITY TYPE: County or statistically equivalent entity
ST: Tennessee (47)

INDEX OR PARENT SHEET #: 003
INSET SHEET #: 000000

2020 COUNTY REF MAP (PARENT)

5340247069000000003000000

All legal boundaries and names are as reported through the 2020 Boundary and Annexation Survey (BAS) and Boundary Validation Program (BVP). The boundaries shown on this map are for Census Bureau statistical data collection and tabulation purposes only; their depiction and designation for statistical purposes does not constitute a determination of jurisdictional authority or rights of ownership or entitlement.

Data Source: U.S. Census Bureau's MAF/TIGER database (TAB20), November 2020
Created by Geography Division: December 09, 2020

U.S. DEPARTMENT OF COMMERCE U.S. Census Bureau

Projection: Albers Equal Area Conic
Datum: NAD 83
Spheroid: GRS 80
1st Standard Parallel: 35 16 28
2nd Standard Parallel: 36 23 50
Central Meridian: -85 58 43
Latitude of Projection's Origin: 34 59 38
False Easting: 0
False Northing: 0

0 1 2 3 4 5 Kilometers
0 0.8 1.6 2.4 3.2 4 Miles
The plotted map scale is 1:40,000

N W E S

Boundary and Annexation Survey (BAS) ID: 24706900000
BAS Submission Deadline: March 1, 2021

PDF versions of the BAS maps are available at:
www.census.gov/programs-surveys/bas/geographies.html

For more information, or to request additional maps, please email geo.bas@census.gov, call 1-800-972-5651, or visit www.census.gov/programs-surveys/bas.html.

United States Census Bureau

GOVERNMENTAL UNIT REFERENCE MAP (2020): Hardeman County, TN

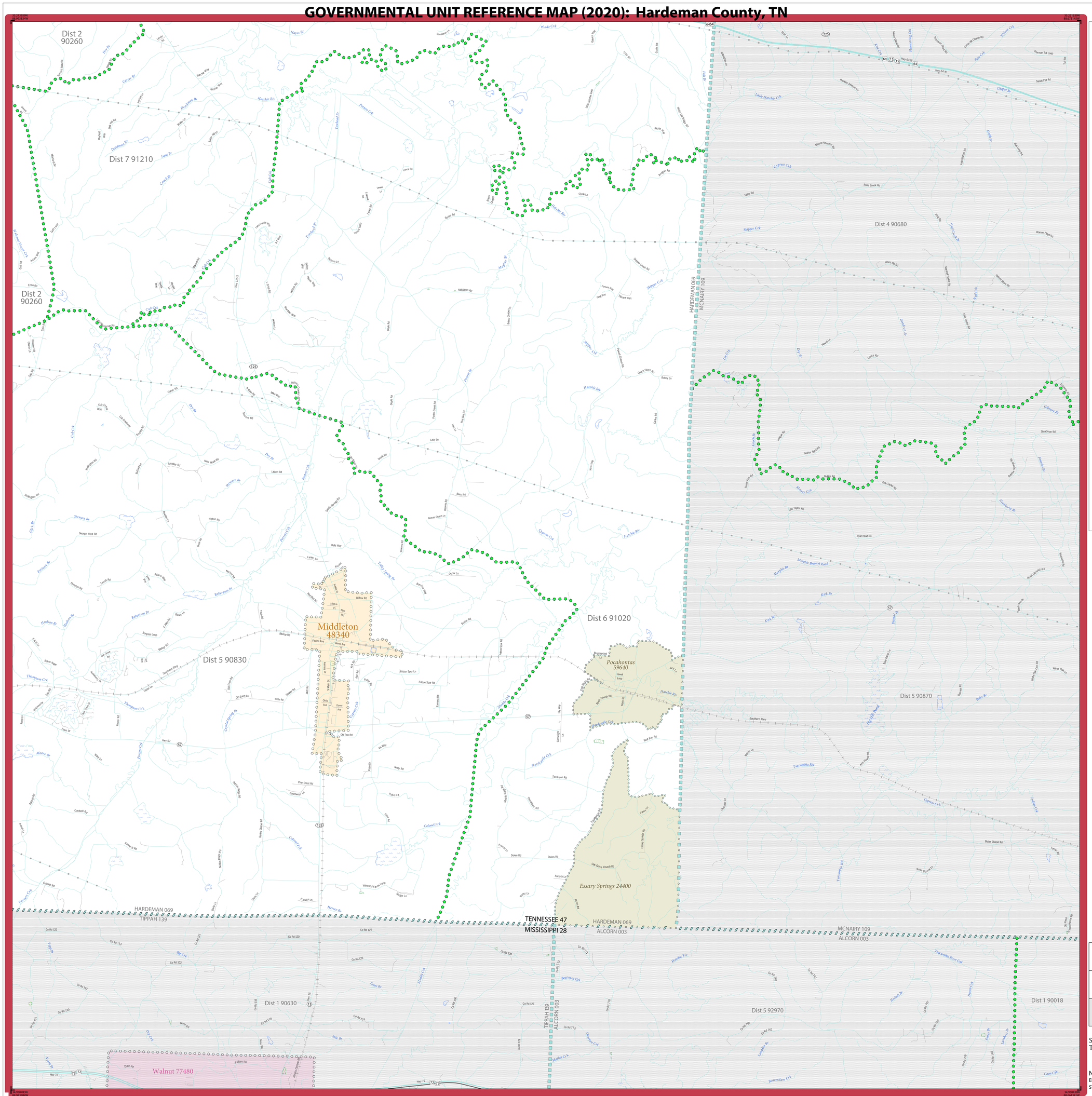

LEGEND

SYMBOL DESCRIPTION	SYMBOL	LABEL STYLE
Federal American Indian Reservation		L'ANSE RESERVATION (TA 1880)
Off-Reservation Trust Land		T1880
American Indian Tribal Subdivision		SHONTO (620)
Alaska Native Regional Corporation (ANRC)		NANA ANRC 52120
State (or statistically equivalent entity)		NEW YORK 36
County (or statistically equivalent entity)		ERIE 029
Minor Civil Division (MCD)[1]		Lee town 41460
Census County Division (CCD)[2]		Jemez CCD 91650
Consolidated City		MILFORD 47500
Incorporated Place[3]		Davis 18100
Census Designated Place (CDP)[2]		Cochiti 16560

DESCRIPTION	SYMBOL
Interstate	
U.S. Highway	
State Highway	
Other Road	Marsh Ln
Cul-de-sac	
Circle	
Geographic Offset or Corridor	
4WD Trail, Stairway, Alley, Walkway, or Ferry	
Railroad	Southern RR
Pipeline or Power Line	
Ridge or Fence	
Property Line or Nonvisible Boundary	
Perennial Stream	Tumbling Cr
Intermittent Stream	Piney Cr
Mountain Peak or Hill	Mt. Baker

DESCRIPTION	SYMBOL
Water Body	Pleasant Lake
Swamp or Marsh	Okefenokee Swamp
Glacier	Bering Glacier
Airport, Airfield, or Helicopter Landing Pad	Dónard Airfield
College or University	Coll/Univ
Military	Fort Belvoir
Prison or Juvenile Detention Center	P/JDC
Cemetery	Powell Cmtry
Golf Course	Pinehurst Gl/Crs
National Park or Forest	Yosemite NP
Other Park	St Francis Park
Outside Subject Area	
Inset Area	A1

Where state, county, and/or MCD/CCD boundaries coincide, the map shows the boundary symbol for only the highest-ranking of these boundaries. Where American Indian reservation and American Indian tribal subdivision boundaries coincide, the map shows only the American Indian reservation boundaries.

Entity names are followed by either their FIPS code or census code; parentheses indicate a census code.

1 'MCD*' indicates a false MCD. These are for Census Bureau use only.

2 The CCD and CDP boundaries represent statistical entities only and are not updated through the BAS.

3 Incorporated place name color corresponds to the incorporated place fill color.

Due to space limitations, some road names, along with other feature and geography names on the map, may not be shown.

The Census Bureau stores primary and alternate road names, but only primary road names are used to label the roads on these maps.

Key to Adjacent Sheets

1	2	
3	4	

Sheet Location within Entity

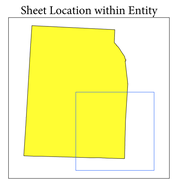

Sheet 4 of 4 PARENT sheets
Total Sheets: 8 (Index 1; Parent 4; Inset 3)

NAME: Hardeman County (069)
ENTITY TYPE: County or statistically equivalent entity
ST: Tennessee (47)

INDEX OR PARENT SHEET #: 004
INSET SHEET #: 000000

2020 COUNTY REF MAP (PARENT)

5340247069000000004000000

All legal boundaries and names are as reported through the 2020 Boundary and Annexation Survey (BAS) and Boundary Validation Program (BVP). The boundaries shown on this map are for Census Bureau statistical data collection and tabulation purposes only; their depiction and designation for statistical purposes does not constitute a determination of jurisdictional authority or rights of ownership or entitlement.

Data Source: U.S. Census Bureau's MAF/TIGER database (TAB20), November 2020
Created by Geography Division: December 09, 2020

U.S. DEPARTMENT OF COMMERCE U.S. Census Bureau

Projection: Albers Equal Area Conic
Datum: NAD 83
Spheroid: GRS 80
1st Standard Parallel: 35 16 28
2nd Standard Parallel: 36 23 50
Central Meridian: -85 58 43
Latitude of Projection's Origin: 34 59 38
False Easting: 0
False Northing: 0

0 1 2 3 4 5 Kilometers
0 0.8 1.6 2.4 3.2 4 Miles
The plotted map scale is 1:40,000

N W E S

Boundary and Annexation Survey (BAS) ID: 24706900000
BAS Submission Deadline: March 1, 2021

PDF versions of the BAS maps are available at:
www.census.gov/programs-surveys/bas/geographies.html

For more information, or to request additional maps, please email geo.bas@census.gov, call 1-800-972-5651, or visit www.census.gov/programs-surveys/bas.html.

United States Census Bureau

GOVERNMENTAL UNIT REFERENCE MAP (2020): Hardeman County, TN

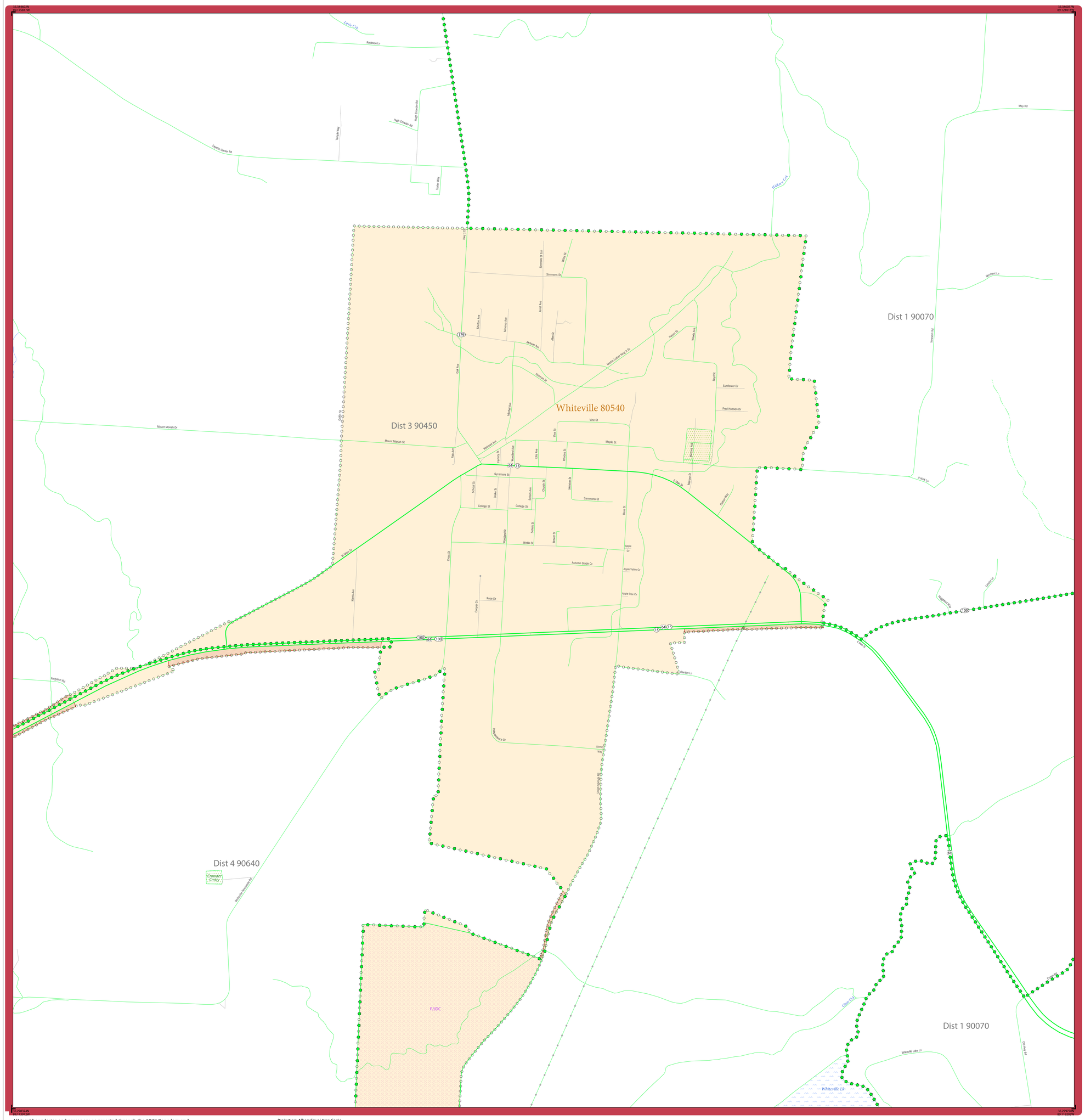

LEGEND

SYMBOL DESCRIPTION	SYMBOL	LABEL STYLE
Federal American Indian Reservation		L'ANSE RESERVATION (TA 1880)
Off-Reservation Trust Land		T1880
American Indian Tribal Subdivision		SHONTO (620)
Alaska Native Regional Corporation (ANRC)		*NANA ANRC 52120*
State (or statistically equivalent entity)		NEW YORK 36
County (or statistically equivalent entity)		ERIE 029
Minor Civil Division (MCD)[1]		Lee town 41460
Census County Division (CCD)[2]		*Jemez CCD 91650*
Consolidated City		MILFORD 47500
Incorporated Place[3]		Davis 18100
Census Designated Place (CDP)[2]		*Cochiti 16560*

DESCRIPTION	SYMBOL	DESCRIPTION	SYMBOL
Interstate	5	Water Body	*Pleasant Lake*
U.S. Highway	2	Swamp or Marsh	*Okefenokee Swamp*
State Highway	4	Glacier	*Bering Glacier*
Other Road	Marsh Ln	Airport, Airfield, or Helicopter Landing Pad	Donald Airport
Cul-de-sac		College or University	Coll/Univ
Circle		Military	Fort Belvoir
Geographic Offset or Corridor		Prison or Juvenile Detention Center	P/JDC
4WD Trail, Stairway, Alley, Walkway, or Ferry		Cemetery	Powell Cmtry
Railroad	Southern RR	Golf Course	Pinehurst GlfCrs
Pipeline or Power Line		National Park or Forest	Yosemite NP
Ridge or Fence		Other Park	St Francis Park
Property Line or Nonvisible Boundary		Outside Subject Area	
Perennial Stream	*Tumbling Cr*	Inset Area	A1
Intermittent Stream	*Piney Cr*		
Mountain Peak or Hill	*MK Boker*		

Where state, county, and/or MCD/CCD boundaries coincide, the map shows the boundary symbol for only the highest-ranking of these boundaries. Where American Indian reservation and American Indian tribal subdivision boundaries coincide, the map shows only the American Indian reservation boundaries.

Entity names are followed by either their FIPS code or census code; parentheses indicate a census code.

1 "MCD" indicates a false MCD. These are for Census Bureau use only.

2 The CCD and CDP boundaries represent statistical entities only and are not updated through the BAS.

3 Incorporated place name color corresponds to the incorporated place fill color.

Due to space limitations, some road names, along with other feature and geography names on the map, may not be shown.

The Census Bureau stores primary and alternate road names, but only primary road names are used to label the roads on these maps.

Sheet Location within Entity

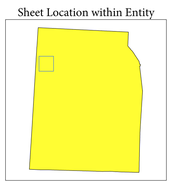

Sheet A1 of 3 INSET sheets
Total Sheets: 8 (Index 1; Parent 4; Inset 3)

NAME: Hardeman County (069)
ENTITY TYPE: County or statistically equivalent entity
ST: Tennessee (47)

INDEX OR PARENT SHEET #: 001
INSET SHEET #: 006501

2020 COUNTY REF MAP (INSET)

5340247069000000001006501

All legal boundaries and names are as reported through the 2020 Boundary and Annexation Survey (BAS) and Boundary Validation Program (BVP). The boundaries shown on this map are for Census Bureau statistical data collection and tabulation purposes only; their depiction and designation for statistical purposes does not constitute a determination of jurisdictional authority or rights of ownership or entitlement.

Data Source: U.S. Census Bureau's MAF/TIGER database (TAB20), November 2020
Created by Geography Division: December 09, 2020

U.S. DEPARTMENT OF COMMERCE U.S. Census Bureau

Projection: Albers Equal Area Conic
Datum: NAD 83
Spheroid: GRS 80
1st Standard Parallel: 35 16 28
2nd Standard Parallel: 36 23 50
Central Meridian: -85 58 43
Latitude of Projection's Origin: 34 59 38
False Easting: 0
False Northing: 0

0 0.2 0.4 0.6 0.8 1 Kilometers
0 0.1 0.2 0.3 0.4 0.5 Miles
The plotted map scale is 1:7,252

N W E S

Boundary and Annexation Survey (BAS) ID: 24706900000
BAS Submission Deadline: March 1, 2021

PDF versions of the BAS maps are available at:
www.census.gov/programs-surveys/bas/geographies.html

For more information, or to request additional maps, please email geo.bas@census.gov, call 1-800-972-5651, or visit www.census.gov/programs-surveys/bas.html.

United States Census Bureau

GOVERNMENTAL UNIT REFERENCE MAP (2020): Hardeman County, TN

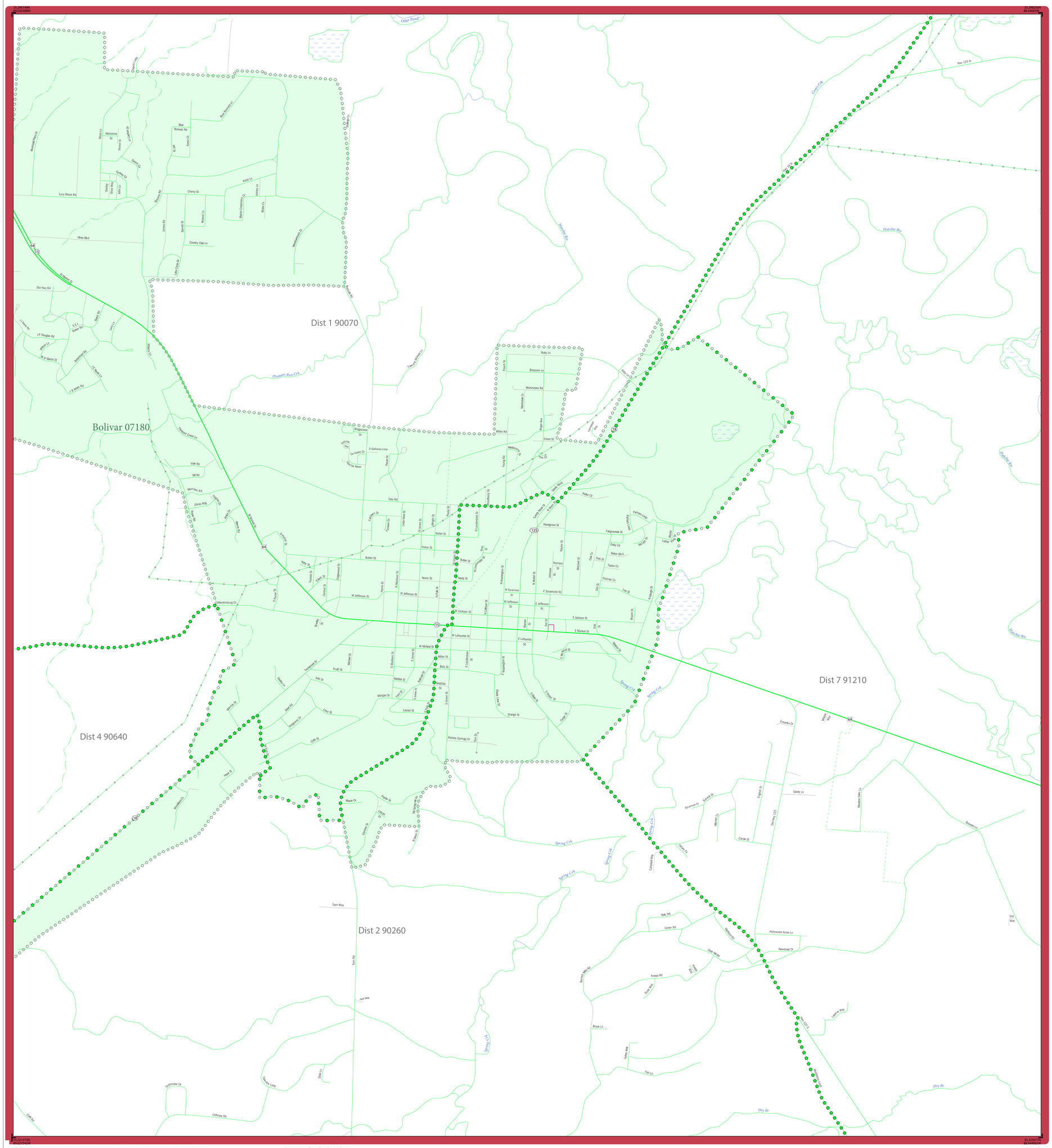
Dist 1 90070
Bolivar 07180
Dist 7 91210
Dist 4 90640
Dist 2 90260
Pleasant Run Crk
Hatchie Riv
Spring Crk
Dry Br
Otter Pond
Hay 125 N
Hay 64
Old Hay 64
Hay 18
Hay 125
Hay 15
Hay 45
Hay 125 S
Hay 225 S
Hay 225 N
Hay 225 W
Hay 225 E
Hay 225 X
Hay 225 Y
Hay 225 Z
Hay 225 AA
Hay 225 BB
Hay 225 CC
Hay 225 DD
Hay 225 EE
Hay 225 FF
Hay 225 GG
Hay 225 HH
Hay 225 II
Hay 225 JJ
Hay 225 KK
Hay 225 LL
Hay 225 MM
Hay 225 NN
Hay 225 OO
Hay 225 PP
Hay 225 QQ
Hay 225 RR
Hay 225 SS
Hay 225 TT
Hay 225 UU
Hay 225 VV
Hay 225 WW
Hay 225 XX
Hay 225 YY
Hay 225 ZZ
Hay 225 AAA
Hay 225 BBB
Hay 225 CCC
Hay 225 DDD
Hay 225 EEE
Hay 225 FFF
Hay 225 GGG
Hay 225 HHH
Hay 225 III
Hay 225 JJJ
Hay 225 KKK
Hay 225 LLL
Hay 225 MMM
Hay 225 NNN
Hay 225 OOO
Hay 225 PPP
Hay 225 QQQ
Hay 225 RRR
Hay 225 SSS
Hay 225 TTT
Hay 225 UUU
Hay 225 VVV
Hay 225 WWW
Hay 225 XXX
Hay 225 YYY
Hay 225 ZZZ
Hay 225 AAAA
Hay 225 BBBB
Hay 225 CCCC
Hay 225 DDDD
Hay 225 EEEE
Hay 225 FFFF
Hay 225 GGGG
Hay 225 HHHH
Hay 225 IIII
Hay 225 JJJJ
Hay 225 KKKK
Hay 225 LLLL
Hay 225 MMMM
Hay 225 NNNN
Hay 225 OOOO
Hay 225 PPPP
Hay 225 QQQQ
Hay 225 RRRR
Hay 225 SSSS
Hay 225 TTTT
Hay 225 UUUU
Hay 225 VVVV
Hay 225 WWWW
Hay 225 XXXX
Hay 225 YYYY
Hay 225 ZZZZ
Hay 225 AAAAA
Hay 225 BBBBB
Hay 225 CCCCC
Hay 225 DDDDD
Hay 225 EEEEE
Hay 225 FFFFF
Hay 225 GGGGG
Hay 225 HHHHH
Hay 225 IIIII
Hay 225 JJJJJ
Hay 225 KKKKK
Hay 225 LLLLL
Hay 225 MMMMM
Hay 225 NNNNN
Hay 225 OOOOO
Hay 225 PPPPP
Hay 225 QQQQQ
Hay 225 RRRRR
Hay 225 SSSSS
Hay 225 TTTTT
Hay 225 UUUUU
Hay 225 VVVVV
Hay 225 WWWWW
Hay 225 XXXXX
Hay 225 YYYYY
Hay 225 ZZZZZ
Hay 225 AAAAAA
Hay 225 BBBBBB
Hay 225 CCCCCC
Hay 225 DDDDDD
Hay 225 EEEEEE
Hay 225 FFFFFF
Hay 225 GGGGGG
Hay 225 HHHHHH
Hay 225 IIIIII
Hay 225 JJJJJJ
Hay 225 KKKKKK
Hay 225 LLLLLL
Hay 225 MMMMMM
Hay 225 NNNNNN
Hay 225 OOOOOO
Hay 225 PPPPPP
Hay 225 QQQQQQ
Hay 225 RRRRRR
Hay 225 SSSSSS
Hay 225 TTTTTT
Hay 225 UUUUUU
Hay 225 VVVVVV
Hay 225 WWWWWW
Hay 225 XXXXXX
Hay 225 YYYYYY
Hay 225 ZZZZZZ
Hay 225 AAAAAAA
Hay 225 BBBBBBB
Hay 225 CCCCCCC
Hay 225 DDDDDDD
Hay 225 EEEEEEE
Hay 225 FFFFFFF
Hay 225 GGGGGGG
Hay 225 HHHHHHH
Hay 225 IIIIIII
Hay 225 JJJJJJJ
Hay 225 KKKKKKK
Hay 225 LLLLLLL
Hay 225 MMMMMMM
Hay 225 NNNNNNN
Hay 225 OOOOOOO
Hay 225 PPPPPPP
Hay 225 QQQQQQQ
Hay 225 RRRRRRR
Hay 225 SSSSSSS
Hay 225 TTTTTTT
Hay 225 UUUUUUU
Hay 225 VVVVVVV
Hay 225 WWWWWWW
Hay 225 XXXXXXX
Hay 225 YYYYYYY
Hay 225 ZZZZZZZ
Hay 225 AAAAAAAA
Hay 225 BBBBBBBB
Hay 225 CCCCCCCC
Hay 225 DDDDDDDD
Hay 225 EEEEEEEE
Hay 225 FFFFFFFF
Hay 225 GGGGGGGG
Hay 225 HHHHHHHH
Hay 225 IIIIIIII
Hay 225 JJJJJJJJ
Hay 225 KKKKKKKK
Hay 225 LLLLLLLL
Hay 225 MMMMMMMM
Hay 225 NNNNNNNN
Hay 225 OOOOOOOO
Hay 225 PPPPPPPP
Hay 225 QQQQQQQQ
Hay 225 RRRRRRRR
Hay 225 SSSSSSSS
Hay 225 TTTTTTTT
Hay 225 UUUUUUUU
Hay 225 VVVVVVVV
Hay 225 WWWWWWWW
Hay 225 XXXXXXXX
Hay 225 YYYYYYYY
Hay 225 ZZZZZZZZ
Hay 225 AAAAAAAAA
Hay 225 BBBBBBBBB
Hay 225 CCCCCCCCC
Hay 225 DDDDDDDDD
Hay 225 EEEEEEEEE
Hay 225 FFFFFFFFF
Hay 225 GGGGGGGGG
Hay 225 HHHHHHHHH
Hay 225 IIIIIIIIII
Hay 225 JJJJJJJJJ
Hay 225 KKKKKKKKK
Hay 225 LLLLLLLLL
Hay 225 MMMMMMMMM
Hay 225 NNNNNNNNN
Hay 225 OOOOOOOOO
Hay 225 PPPPPPPPP
Hay 225 QQQQQQQQQ
Hay 225 RRRRRRRRR
Hay 225 SSSSSSSSS
Hay 225 TTTTTTTTT
Hay 225 UUUUUUUUU
Hay 225 VVVVVVVVV
Hay 225 WWWWWWWWW
Hay 225 XXXXXXXXX
Hay 225 YYYYYYYYY
Hay 225 ZZZZZZZZZ
Hay 225 AAAAAAAAAA
Hay 225 BBBBBBBBBB
Hay 225 CCCCCCCCCC
Hay 225 DDDDDDDDDD
Hay 225 EEEEEEEEEE
Hay 225 FFFFFFFFFF
Hay 225 GGGGGGGGGG
Hay 225 HHHHHHHHHH
Hay 225 IIIIIIIIIII
Hay 225 JJJJJJJJJJ
Hay 225 KKKKKKKKKK
Hay 225 LLLLLLLLLL
Hay 225 MMMMMMMMMM
Hay 225 NNNNNNNNNN
Hay 225 OOOOOOOOOO
Hay 225 PPPPPPPPPP
Hay 225 QQQQQQQQQQ
Hay 225 RRRRRRRRRR
Hay 225 SSSSSSSSSS
Hay 225 TTTTTTTTTT
Hay 225 UUUUUUUUUU
Hay 225 VVVVVVVVVV
Hay 225 WWWWWWWWWW
Hay 225 XXXXXXXXXX
Hay 225 YYYYYYYYYY
Hay 225 ZZZZZZZZZZ
Hay 225 AAAAAAAAAAA
Hay 225 BBBBBBBBBBB
Hay 225 CCCCCCCCCCC
Hay 225 DDDDDDDDDDD
Hay 225 EEEEEEEEEEE
Hay 225 FFFFFFFFFFF
Hay 225 GGGGGGGGGGG
Hay 225 HHHHHHHHHHH
Hay 225 IIIIIIIIIIII
Hay 225 JJJJJJJJJJJ
Hay 225 KKKKKKKKKKK
Hay 225 LLLLLLLLLLL
Hay 225 MMMMMMMMMMM
Hay 225 NNNNNNNNNNN
Hay 225 OOOOOOOOOOO
Hay 225 PPPPPPPPPPP
Hay 225 QQQQQQQQQQQ
Hay 225 RRRRRRRRRRR
Hay 225 SSSSSSSSSSS
Hay 225 TTTTTTTTTTT
Hay 225 UUUUUUUUUUU
Hay 225 VVVVVVVVVVV
Hay 225 WWWWWWWWWWW
Hay 225 XXXXXXXXXXX
Hay 225 YYYYYYYYYYY
Hay 225 ZZZZZZZZZZZ
Hay 225 AAAAAAAAAAAA
Hay 225 BBBBBBBBBBBB
Hay 225 CCCCCCCCCCCC
Hay 225 DDDDDDDDDDDD
Hay 225 EEEEEEEEEEEE
Hay 225 FFFFFFFFFFFF
Hay 225 GGGGGGGGGGGG
Hay 225 HHHHHHHHHHHH
Hay 225 IIIIIIIIIIIII
Hay 225 JJJJJJJJJJJJ
Hay 225 KKKKKKKKKKKK
Hay 225 LLLLLLLLLLLL
Hay 225 MMMMMMMMMMMM
Hay 225 NNNNNNNNNNNN
Hay 225 OOOOOOOOOOOO
Hay 225 PPPPPPPPPPPP
Hay 225 QQQQQQQQQQQQ
Hay 225 RRRRRRRRRRRR
Hay 225 SSSSSSSSSSSS
Hay 225 TTTTTTTTTTTT
Hay 225 UUUUUUUUUUUU
Hay 225 VVVVVVVVVVVV
Hay 225 WWWWWWWWWWWW
Hay 225 XXXXXXXXXXXX
Hay 225 YYYYYYYYYYYY
Hay 225 ZZZZZZZZZZZZ
Hay 225 AAAAAAAAAAAAA
Hay 225 BBBBBBBBBBBBB
Hay 225 CCCCCCCCCCCCC
Hay 225 DDDDDDDDDDDDD
Hay 225 EEEEEEEEEEEEE
Hay 225 FFFFFFFFFFFFF
Hay 225 GGGGGGGGGGGGG
Hay 225 HHHHHHHHHHHHH
Hay 225 IIIIIIIIIIIIII
Hay 225 JJJJJJJJJJJJJ
Hay 225 KKKKKKKKKKKKK
Hay 225 LLLLLLLLLLLLL
Hay 225 MMMMMMMMMMMMM
Hay 225 NNNNNNNNNNNNN
Hay 225 OOOOOOOOOOOOO
Hay 225 PPPPPPPPPPPPP
Hay 225 QQQQQQQQQQQQQ
Hay 225 RRRRRRRRRRRRR
Hay 225 SSSSSSSSSSSSS
Hay 225 TTTTTTTTTTTTT
Hay 225 UUUUUUUUUUUUU
Hay 225 VVVVVVVVVVVVV
Hay 225 WWWWWWWWWWWWW
Hay 225 XXXXXXXXXXXXX
Hay 225 YYYYYYYYYYYYY
Hay 225 ZZZZZZZZZZZZZ
Hay 225 AAAAAAAAAAAAAA
Hay 225 BBBBBBBBBBBBBB
Hay 225 CCCCCCCCCCCCCC
Hay 225 DDDDDDDDDDDDDD
Hay 225 EEEEEEEEEEEEEE
Hay 225 FFFFFFFFFFFFFF
Hay 225 GGGGGGGGGGGGGG
Hay 225 HHHHHHHHHHHHHH
Hay 225 IIIIIIIIIIIIIII
Hay 225 JJJJJJJJJJJJJJ
Hay 225 KKKKKKKKKKKKKK
Hay 225 LLLLLLLLLLLLLL
Hay 225 MMMMMMMMMMMMMM
Hay 225 NNNNNNNNNNNNNN
Hay 225 OOOOOOOOOOOOOO
Hay 225 PPPPPPPPPPPPPP
Hay 225 QQQQQQQQQQQQQQ
Hay 225 RRRRRRRRRRRRRR
Hay 225 SSSSSSSSSSSSSS
Hay 225 TTTTTTTTTTTTTT
Hay 225 UUUUUUUUUUUUUU
Hay 225 VVVVVVVVVVVVVV
Hay 225 WWWWWWWWWWWWWW
Hay 225 XXXXXXXXXXXXXX
Hay 225 YYYYYYYYYYYYYY
Hay 225 ZZZZZZZZZZZZZZ
Hay 225 AAAAAAAAAAAAAAA
Hay 225 BBBBBBBBBBBBBBB
Hay 225 CCCCCCCCCCCCCCC
Hay 225 DDDDDDDDDDDDDDD
Hay 225 EEEEEEEEEEEEEEE
Hay 225 FFFFFFFFFFFFFFF
Hay 225 GGGGGGGGGGGGGGG
Hay 225 HHHHHHHHHHHHHHH
Hay 225 IIIIIIIIIIIIIIII
Hay 225 JJJJJJJJJJJJJJJ
Hay 225 KKKKKKKKKKKKKKK
Hay 225 LLLLLLLLLLLLLLL
Hay 225 MMMMMMMMMMMMMMM
Hay 225 NNNNNNNNNNNNNNN
Hay 225 OOOOOOOOOOOOOOO
Hay 225 PPPPPPPPPPPPPPP
Hay 225 QQQQQQQQQQQQQQQ
Hay 225 RRRRRRRRRRRRRRR
Hay 225 SSSSSSSSSSSSSSS
Hay 225 TTTTTTTTTTTTTTT
Hay 225 UUUUUUUUUUUUUUU
Hay 225 VVVVVVVVVVVVVVV
Hay 225 WWWWWWWWWWWWWWW
Hay 225 XXXXXXXXXXXXXXX
Hay 225 YYYYYYYYYYYYYYY
Hay 225 ZZZZZZZZZZZZZZZ
Hay 225 AAAAAAAAAAAAAAAA
Hay 225 BBBBBBBBBBBBBBBB
Hay 225 CCCCCCCCCCCCCCCC
Hay 225 DDDDDDDDDDDDDDDD
Hay 225 EEEEEEEEEEEEEEEE
Hay 225 FFFFFFFFFFFFFFFF
Hay 225 GGGGGGGGGGGGGGGG
Hay 225 HHHHHHHHHHHHHHHH
Hay 225 IIIIIIIIIIIIIIIII
Hay 225 JJJJJJJJJJJJJJJJ
Hay 225 KKKKKKKKKKKKKKKK
Hay 225 LLLLLLLLLLLLLLLL
Hay 225 MMMMMMMMMMMMMMMM
Hay 225 NNNNNNNNNNNNNNNN
Hay 225 OOOOOOOOOOOOOOOO
Hay 225 PPPPPPPPPPPPPPPP
Hay 225 QQQQQQQQQQQQQQQQ
Hay 225 RRRRRRRRRRRRRRRR
Hay 225 SSSSSSSSSSSSSSSS
Hay 225 TTTTTTTTTTTTTTTT
Hay 225 UUUUUUUUUUUUUUUU
Hay 225 VVVVVVVVVVVVVVVV
Hay 225 WWWWWWWWWWWWWWWW
Hay 225 XXXXXXXXXXXXXXXX
Hay 225 YYYYYYYYYYYYYYYY
Hay 225 ZZZZZZZZZZZZZZZZ
Hay 225 AAAAAAAAAAAAAAAAA
Hay 225 BBBBBBBBBBBBBBBBB
Hay 225 CCCCCCCCCCCCCCCCC
Hay 225 DDDDDDDDDDDDDDDDD
Hay 225 EEEEEEEEEEEEEEEEE
Hay 225 FFFFFFFFFFFFFFFFF
Hay 225 GGGGGGGGGGGGGGGGG
Hay 225 HHHHHHHHHHHHHHHHH
Hay 225 IIIIIIIIIIIIIIIIII
Hay 225 JJJJJJJJJJJJJJJJJ
Hay 225 KKKKKKKKKKKKKKKKK
Hay 225 LLLLLLLLLLLLLLLLL
Hay 225 MMMMMMMMMMMMMMMMM
Hay 225 NNNNNNNNNNNNNNNNN
Hay 225 OOOOOOOOOOOOOOOOO
Hay 225 PPPPPPPPPPPPPPPPP
Hay 225 QQQQQQQQQQQQQQQQQ
Hay 225 RRRRRRRRRRRRRRRRR
Hay 225 SSSSSSSSSSSSSSSSS
Hay 225 TTTTTTTTTTTTTTTTT
Hay 225 UUUUUUUUUUUUUUUUU
Hay 225 VVVVVVVVVVVVVVVVV
Hay 225 WWWWWWWWWWWWWWWWW
Hay 225 XXXXXXXXXXXXXXXXX
Hay 225 YYYYYYYYYYYYYYYYY
Hay 225 ZZZZZZZZZZZZZZZZZ
Hay 225 AAAAAAAAAAAAAAAAAA
Hay 225 BBBBBBBBBBBBBBBBBB
Hay 225 CCCCCCCCCCCCCCCCCC
Hay 225 DDDDDDDDDDDDDDDDDD
Hay 225 EEEEEEEEEEEEEEEEEE
Hay 225 FFFFFFFFFFFFFFFFFF
Hay 225 GGGGGGGGGGGGGGGGGG
Hay 225 HHHHHHHHHHHHHHHHHH
Hay 225 IIIIIIIIIIIIIIIIIII
Hay 225 JJJJJJJJJJJJJJJJJJ
Hay 225 KKKKKKKKKKKKKKKKKK
Hay 225 LLLLLLLLLLLLLLLLLL
Hay 225 MMMMMMMMMMMMMMMMMM
Hay 225 NNNNNNNNNNNNNNNNNN
Hay 225 OOOOOOOOOOOOOOOOOO
Hay 225 PPPPPPPPPPPPPPPPPP
Hay 225 QQQQQQQQQQQQQQQQQQ
Hay 225 RRRRRRRRRRRRRRRRRR
Hay 225 SSSSSSSSSSSSSSSSSS
Hay 225 TTTTTTTTTTTTTTTTTT
Hay 225 UUUUUUUUUUUUUUUUUU
Hay 225 VVVVVVVVVVVVVVVVVV
Hay 225 WWWWWWWWWWWWWWWWWW
Hay 225 XXXXXXXXXXXXXXXXXX
Hay 225 YYYYYYYYYYYYYYYYYY
Hay 225 ZZZZZZZZZZZZZZZZZZ
Hay 225 AAAAAAAAAAAAAAAAAAA
Hay 225 BBBBBBBBBBBBBBBBBBB
Hay 225 CCCCCCCCCCCCCCCCCCC
Hay 225 DDDDDDDDDDDDDDDDDDD
Hay 225 EEEEEEEEEEEEEEEEEEE
Hay 225 FFFFFFFFFFFFFFFFFFF
Hay 225 GGGGGGGGGGGGGGGGGGG
Hay 225 HHHHHHHHHHHHHHHHHHH
Hay 225 IIIIIIIIIIIIIIIIIIII
Hay 225 JJJJJJJJJJJJJJJJJJJ
Hay 225 KKKKKKKKKKKKKKKKKKK
Hay 225 LLLLLLLLLLLLLLLLLLL
Hay 225 MMMMMMMMMMMMMMMMMMM
Hay 225 NNNNNNNNNNNNNNNNNNN
Hay 225 OOOOOOOOOOOOOOOOOOO
Hay 225 PPPPPPPPPPPPPPPPPPP
Hay 225 QQQQQQQQQQQQQQQQQQQ
Hay 225 RRRRRRRRRRRRRRRRRRR
Hay 225 SSSSSSSSSSSSSSSSSSS
Hay 225 TTTTTTTTTTTTTTTTTTT
Hay 225 UUUUUUUUUUUUUUUUUUU
Hay 225 VVVVVVVVVVVVVVVVVVV
Hay 225 WWWWWWWWWWWWWWWWWWW
Hay 225 XXXXXXXXXXXXXXXXXXX
Hay 225 YYYYYYYYYYYYYYYYYYY
Hay 225 ZZZZZZZZZZZZZZZZZZZ
Hay 225 AAAAAAAAAAAAAAAAAAAA
Hay 225 BBBBBBBBBBBBBBBBBBBB
Hay 225 CCCCCCCCCCCCCCCCCCCC
Hay 225 DDDDDDDDDDDDDDDDDDDD
Hay 225 EEEEEEEEEEEEEEEEEEEE
Hay 225 FFFFFFFFFFFFFFFFFFFF
Hay 225 GGGGGGGGGGGGGGGGGGGG
Hay 225 HHHHHHHHHHHHHHHHHHHH
Hay 225 IIIIIIIIIIIIIIIIIIIII
Hay 225 JJJJJJJJJJJJJJJJJJJJ
Hay 225 KKKKKKKKKKKKKKKKKKKK
Hay 225 LLLLLLLLLLLLLLLLLLLL
Hay 225 MMMMMMMMMMMMMMMMMMMM
Hay 225 NNNNNNNNNNNNNNNNNNNN
Hay 225 OOOOOOOOOOOOOOOOOOOO
Hay 225 PPPPPPPPPPPPPPPPPPPP
Hay 225 QQQQQQQQQQQQQQQQQQQQ
Hay 225 RRRRRRRRRRRRRRRRRRRR
Hay 225 SSSSSSSSSSSSSSSSSSSS
Hay 225 TTTTTTTTTTTTTTTTTTTT
Hay 225 UUUUUUUUUUUUUUUUUUUU
Hay 225 VVVVVVVVVVVVVVVVVVVV
Hay 225 WWWWWWWWWWWWWWWWWWWW
Hay 225 XXXXXXXXXXXXXXXXXXXX
Hay 225 YYYYYYYYYYYYYYYYYYYY
Hay 225 ZZZZZZZZZZZZZZZZZZZZ
Hay 225 AAAAAAAAAAAAAAAAAAAAA
Hay 225 BBBBBBBBBBBBBBBBBBBBB
Hay 225 CCCCCCCCCCCCCCCCCCCCC
Hay 225 DDDDDDDDDDDDDDDDDDDDD
Hay 225 EEEEEEEEEEEEEEEEEEEEE
Hay 225 FFFFFFFFFFFFFFFFFFFFF
Hay 225 GGGGGGGGGGGGGGGGGGGGG
Hay 225 HHHHHHHHHHHHHHHHHHHHH
Hay 225 IIIIIIIIIIIIIIIIIIIIII
Hay 225 JJJJJJJJJJJJJJJJJJJJJ
Hay 225 KKKKKKKKKKKKKKKKKKKKK
Hay 225 LLLLLLLLLLLLLLLLLLLLL
Hay 225 MMMMMMMMMMMMMMMMMMMMM
Hay 225 NNNNNNNNNNNNNNNNNNNNN
Hay 225 OOOOOOOOOOOOOOOOOOOOO
Hay 225 PPPPPPPPPPPPPPPPPPPPP
Hay 225 QQQQQQQQQQQQQQQQQQQQQ
Hay 225 RRRRRRRRRRRRRRRRRRRRR
Hay 225 SSSSSSSSSSSSSSSSSSSSS
Hay 225 TTTTTTTTTTTTTTTTTTTTT
Hay 225 UUUUUUUUUUUUUUUUUUUUU
Hay 225 VVVVVVVVVVVVVVVVVVVVV
Hay 225 WWWWWWWWWWWWWWWWWWWWW
Hay 225 XXXXXXXXXXXXXXXXXXXXX
Hay 225 YYYYYYYYYYYYYYYYYYYYY
Hay 225 ZZZZZZZZZZZZZZZZZZZZZ
Hay 225 AAAAAAAAAAAAAAAAAAAAAA
Hay 225 BBBBBBBBBBBBBBBBBBBBBB
Hay 225 CCCCCCCCCCCCCCCCCCCCCC
Hay 225 DDDDDDDDDDDDDDDDDDDDDD
Hay 225 EEEEEEEEEEEEEEEEEEEEEE
Hay 225 FFFFFFFFFFFFFFFFFFFFFF
Hay 225 GGGGGGGGGGGGGGGGGGGGGG
Hay 225 HHHHHHHHHHHHHHHHHHHHHH
Hay 225 IIIIIIIIIIIIIIIIIIIIIII
Hay 225 JJJJJJJJJJJJJJJJJJJJJJ
Hay 225 KKKKKKKKKKKKKKKKKKKKKK
Hay 225 LLLLLLLLLLLLLLLLLLLLLL
Hay 225 MMMMMMMMMMMMMMMMMMMMMM
Hay 225 NNNNNNNNNNNNNNNNNNNNNN
Hay 225 OOOOOOOOOOOOOOOOOOOOOO
Hay 225 PPPPPPPPPPPPPPPPPPPPPP
Hay 225 QQQQQQQQQQQQQQQQQQQQQQ
Hay 225 RRRRRRRRRRRRRRRRRRRRRR
Hay 225 SSSSSSSSSSSSSSSSSSSSSS
Hay 225 TTTTTTTTTTTTTTTTTTTTTT
Hay 225 UUUUUUUUUUUUUUUUUUUUUU
Hay 225 VVVVVVVVVVVVVVVVVVVVVV
Hay 225 WWWWWWWWWWWWWWWWWWWWWW
Hay 225 XXXXXXXXXXXXXXXXXXXXXX
Hay 225 YYYYYYYYYYYYYYYYYYYYYY
Hay 225 ZZZZZZZZZZZZZZZZZZZZZZ
Hay 225 AAAAAAAAAAAAAAAAAAAAAAA
Hay 225 BBBBBBBBBBBBBBBBBBBBBBB
Hay 225 CCCCCCCCCCCCCCCCCCCCCCC
Hay 225 DDDDDDDDDDDDDDDDDDDDDDD
Hay 225 EEEEEEEEEEEEEEEEEEEEEEE
Hay 225 FFFFFFFFFFFFFFFFFFFFFFF
Hay 225 GGGGGGGGGGGGGGGGGGGGGGG
Hay 225 HHHHHHHHHHHHHHHHHHHHHHH
Hay 225 IIIIIIIIIIIIIIIIIIIIIIII
Hay 225 JJJJJJJJJJJJJJJJJJJJJJJ
Hay 225 KKKKKKKKKKKKKKKKKKKKKKK
Hay 225 LLLLLLLLLLLLLLLLLLLLLLL
Hay 225 MMMMMMMMMMMMMMMMMMMMMMM
Hay 225 NNNNNNNNNNNNNNNNNNNNNNN
Hay 225 OOOOOOOOOOOOOOOOOOOOOOO
Hay 225 PPPPPPPPPPPPPPPPPPPPPPP
Hay 225 QQQQQQQQQQQQQQQQQQQQQQQ
Hay 225 RRRRRRRRRRRRRRRRRRRRRRR
Hay 225 SSSSSSSSSSSSSSSSSSSSSSS
Hay 225 TTTTTTTTTTTTTTTTTTTTTTT
Hay 225 UUUUUUUUUUUUUUUUUUUUUUU
Hay 225 VVVVVVVVVVVVVVVVVVVVVVV
Hay 225 WWWWWWWWWWWWWWWWWWWWWWW
Hay 225 XXXXXXXXXXXXXXXXXXXXXXX
Hay 225 YYYYYYYYYYYYYYYYYYYYYYY
Hay 225 ZZZZZZZZZZZZZZZZZZZZZZZ
Hay 225 AAAAAAAAAAAAAAAAAAAAAAAA
Hay 225 BBBBBBBBBBBBBBBBBBBBBBBB
Hay 225 CCCCCCCCCCCCCCCCCCCCCCCC
Hay 225 DDDDDDDDDDDDDDDDDDDDDDDD
Hay 225 EEEEEEEEEEEEEEEEEEEEEEEE
Hay 225 FFFFFFFFFFFFFFFFFFFFFFFF
Hay 225 GGGGGGGGGGGGGGGGGGGGGGGG
Hay 225 HHHHHHHHHHHHHHHHHHHHHHHH
Hay 225 IIIIIIIIIIIIIIIIIIIIIIIII
Hay 225 JJJJJJJJJJJJJJJJJJJJJJJJ
Hay 225 KKKKKKKKKKKKKKKKKKKKKKKK
Hay 225 LLLLLLLLLLLLLLLLLLLLLLLL
Hay 225 MMMMMMMMMMMMMMMMMMMMMMMM
Hay 225 NNNNNNNNNNNNNNNNNNNNNNNN
Hay 225 OOOOOOOOOOOOOOOOOOOOOOOO
Hay 225 PPPPPPPPPPPPPPPPPPPPPPPP
Hay 225 QQQQQQQQQQQQQQQQQQQQQQQQ
Hay 225 RRRRRRRRRRRRRRRRRRRRRRRR
Hay 225 SSSSSSSSSSSSSSSSSSSSSSSS
Hay 225 TTTTTTTTTTTTTTTTTTTTTTTT
Hay 225 UUUUUUUUUUUUUUUUUUUUUUUU
Hay 225 VVVVVVVVVVVVVVVVVVVVVVVV
Hay 225 WWWWWWWWWWWWWWWWWWWWWWWW
Hay 225 XXXXXXXXXXXXXXXXXXXXXXXX
Hay 225 YYYYYYYYYYYYYYYYYYYYYYYY
Hay 225 ZZZZZZZZZZZZZZZZZZZZZZZZ
Hay 225 AAAAAAAAAAAAAAAAAAAAAAAAA
Hay 225 BBBBBBBBBBBBBBBBBBBBBBBBB
Hay 225 CCCCCCCCCCCCCCCCCCCCCCCCC
Hay 225 DDDDDDDDDDDDDDDDDDDDDDDDD
Hay 225 EEEEEEEEEEEEEEEEEEEEEEEEE
Hay 225 FFFFFFFFFFFFFFFFFFFFFFFFF
Hay 225 GGGGGGGGGGGGGGGGGGGGGGGGG
Hay 225 HHHHHHHHHHHHHHHHHHHHHHHHH
Hay 225 IIIIIIIIIIIIIIIIIIIIIIIIII
Hay 225 JJJJJJJJJJJJJJJJJJJJJJJJJ
Hay 225 KKKKKKKKKKKKKKKKKKKKKKKKK
Hay 225 LLLLLLLLLLLLLLLLLLLLLLLLL
Hay 225 MMMMMMMMMMMMMMMMMMMMMMMMM
Hay 225 NNNNNNNNNNNNNNNNNNNNNNNNN
Hay 225 OOOOOOOOOOOOOOOOOOOOOOOOO
Hay 225 PPPPPPPPPPPPPPPPPPPPPPPPP
Hay 225 QQQQQQQQQQQQQQQQQQQQQQQQQ
Hay 225 RRRRRRRRRRRRRRRRRRRRRRRRR
Hay 225 SSSSSSSSSSSSSSSSSSSSSSSSS
Hay 225 TTTTTTTTTTTTTTTTTTTTTTTTT
Hay 225 UUUUUUUUUUUUUUUUUUUUUUUUU
Hay 225 VVVVVVVVVVVVVVVVVVVVVVVVV
Hay 225 WWWWWWWWWWWWWWWWWWWWWWWWW
Hay 225 XXXXXXXXXXXXXXXXXXXXXXXXX
Hay 225 YYYYYYYYYYYYYYYYYYYYYYYYY
Hay 225 ZZZZZZZZZZZZZZZZZZZZZZZZZ
Hay 225 AAAAAAAAAAAAAAAAAAAAAAAAAA
Hay 225 BBBBBBBBBBBBBBBBBBBBBBBBBB
Hay 225 CCCCCCCCCCCCCCCCCCCCCCCCCC
Hay 225 DDDDDDDDDDDDDDDDDDDDDDDDDD
Hay 225 EEEEEEEEEEEEEEEEEEEEEEEEEE
Hay 225 FFFFFFFFFFFFFFFFFFFFFFFFFF
Hay 225 GGGGGGGGGGGGGGGGGGGGGGGGGG
Hay 225 HHHHHHHHHHHHHHHHHHHHHHHHHH
Hay 225 IIIIIIIIIIIIIIIIIIIIIIIIIII
Hay 225 JJJJJJJJJJJJJJJJJJJJJJJJJJ
Hay 225 KKKKKKKKKKKKKKKKKKKKKKKKKK
Hay 225 LLLLLLLLLLLLLLLLLLLLLLLLLL
Hay 225 MMMMMMMMMMMMMMMMMMMMMMMMMM
Hay 225 NNNNNNNNNNNNNNNNNNNNNNNNNN
Hay 225 OOOOOOOOOOOOOOOOOOOOOOOOOO
Hay 225 PPPPPPPPPPPPPPPPPPPPPPPPPP
Hay 225 QQQQQQQQQQQQQQQQQQQQQQQQQQ
Hay 225 RRRRRRRRRRRRRRRRRRRRRRRRRR
Hay 225 SSSSSSSSSSSSSSSSSSSSSSSSSS
Hay 225 TTTTTTTTTTTTTTTTTTTTTTTTTT
Hay 225 UUUUUUUUUUUUUUUUUUUUUUUUUU
Hay 225 VVVVVVVVVVVVVVVVVVVVVVVVVV
Hay 225 WWWWWWWWWWWWWWWWWWWWWWWWWW
Hay 225 XXXXXXXXXXXXXXXXXXXXXXXXXX
Hay 225 YYYYYYYYYYYYYYYYYYYYYYYYYY
Hay 225 ZZZZZZZZZZZZZZZZZZZZZZZZZZ
Hay 225 AAAAAAAAAAAAAAAAAAAAAAAAAAA
Hay 225 BBBBBBBBBBBBBBBBBBBBBBBBBBB
Hay 225 CCCCCCCCCCCCCCCCCCCCCCCCCCC
Hay 225 DDDDDDDDDDDDDDDDDDDDDDDDDDD
Hay 225 EEEEEEEEEEEEEEEEEEEEEEEEEEE
Hay 225 FFFFFFFFFFFFFFFFFFFFFFFFFFF
Hay 225 GGGGGGGGGGGGGGGGGGGGGGGGGGG
Hay 225 HHHHHHHHHHHHHHHHHHHHHHHHHHH
Hay 225 IIIIIIIIIIIIIIIIIIIIIIIIIIII
Hay 225 JJJJJJJJJJJJJJJJJJJJJJJJJJJ
Hay 225 KKKKKKKKKKKKKKKKKKKKKKKKKKK
Hay 225 LLLLLLLLLLLLLLLLLLLLLLLLLLL
Hay 225 MMMMMMMMMMMMMMMMMMMMMMMMMMM
Hay 225 NNNNNNNNNNNNNNNNNNNNNNNNNNN
Hay 225 OOOOOOOOOOOOOOOOOOOOOOOOOOO
Hay 225 PPPPPPPPPPPPPPPPPPPPPPPPPPP
Hay 225 QQQQQQQQQQQQQQQQQQQQQQQQQQQ
Hay 225 RRRRRRRRRRRRRRRRRRRRRRRRRRR
Hay 225 SSSSSSSSSSSSSSSSSSSSSSSSSSS
Hay 225 TTTTTTTTTTTTTTTTTTTTTTTTTTT
Hay 225 UUUUUUUUUUUUUUUUUUUUUUUUUUU
Hay 225 VVVVVVVVVVVVVVVVVVVVVVVVVVV
Hay 225 WWWWWWWWWWWWWWWWWWWWWWWWWWW
Hay 225 XXXXXXXXXXXXXXXXXXXXXXXXXXX
Hay 225 YYYYYYYYYYYYYYYYYYYYYYYYYYY
Hay 225 ZZZZZZZZZZZZZZZZZZZZZZZZZZZ
Hay 225 AAAAAAAAAAAAAAAAAAAAAAAAAAAA
Hay 225 BBBBBBBBBBBBBBBBBBBBBBBBBBBB
Hay 225 CCCCCCCCCCCCCCCCCCCCCCCCCCCC
Hay 225 DDDDDDDDDDDDDDDDDDDDDDDDDDDD
Hay 225 EEEEEEEEEEEEEEEEEEEEEEEEEEEE
Hay 225 FFFFFFFFFFFFFFFFFFFFFFFFFFFF
Hay 225 GGGGGGGGGGGGGGGGGGGGGGGGGGGG
Hay 225 HHHHHHHHHHHHHHHHHHHHHHHHHHHH
Hay 225 IIIIIIIIIIIIIIIIIIIIIIIIIIIII
Hay 225 JJJJJJJJJJJJJJJJJJJJJJJJJJJJ
Hay 225 KKKKKKKKKKKKKKKKKKKKKKKKKKKK
Hay 225 LLLLLLLLLLLLLLLLLLLLLLLLLLLL
Hay 225 MMMMMMMMMMMMMMMMMMMMMMMMMMMM
Hay 225 NNNNNNNNNNNNNNNNNNNNNNNNNNNN
Hay 225 OOOOOOOOOOOOOOOOOOOOOOOOOOOO
Hay 225 PPPPPPPPPPPPPPPPPPPPPPPPPPPP
Hay 225 QQQQQQQQQQQQQQQQQQQQQQQQQQQQ
Hay 225 RRRRRRRRRRRRRRRRRRRRRRRRRRRR
Hay 225 SSSSSSSSSSSSSSSSSSSSSSSSSSSS
Hay 225 TTTTTTTTTTTTTTTTTTTTTTTTTTTT
Hay 225 UUUUUUUUUUUUUUUUUUUUUUUUUUUU
Hay 225 VVVVVVVVVVVVVVVVVVVVVVVVVVVV
Hay 225 WWWWWWWWWWWWWWWWWWWWWWWWWWWW
Hay 225 XXXXXXXXXXXXXXXXXXXXXXXXXXXX
Hay 225 YYYYYYYYYYYYYYYYYYYYYYYYYYYY
Hay 225 ZZZZZZZZZZZZZZZZZZZZZZZZZZZZ
Hay 225 AAAAAAAAAAAAAAAAAAAAAAAAAAAAA
Hay 225 BBBBBBBBBBBBBBBBBBBBBBBBBBBBB
Hay 225 CCCCCCCCCCCCCCCCCCCCCCCCCCCCC
Hay 225 DDDDDDDDDDDDDDDDDDDDDDDDDDDDD
H

GOVERNMENTAL UNIT REFERENCE MAP (2020): Hardeman County, TN

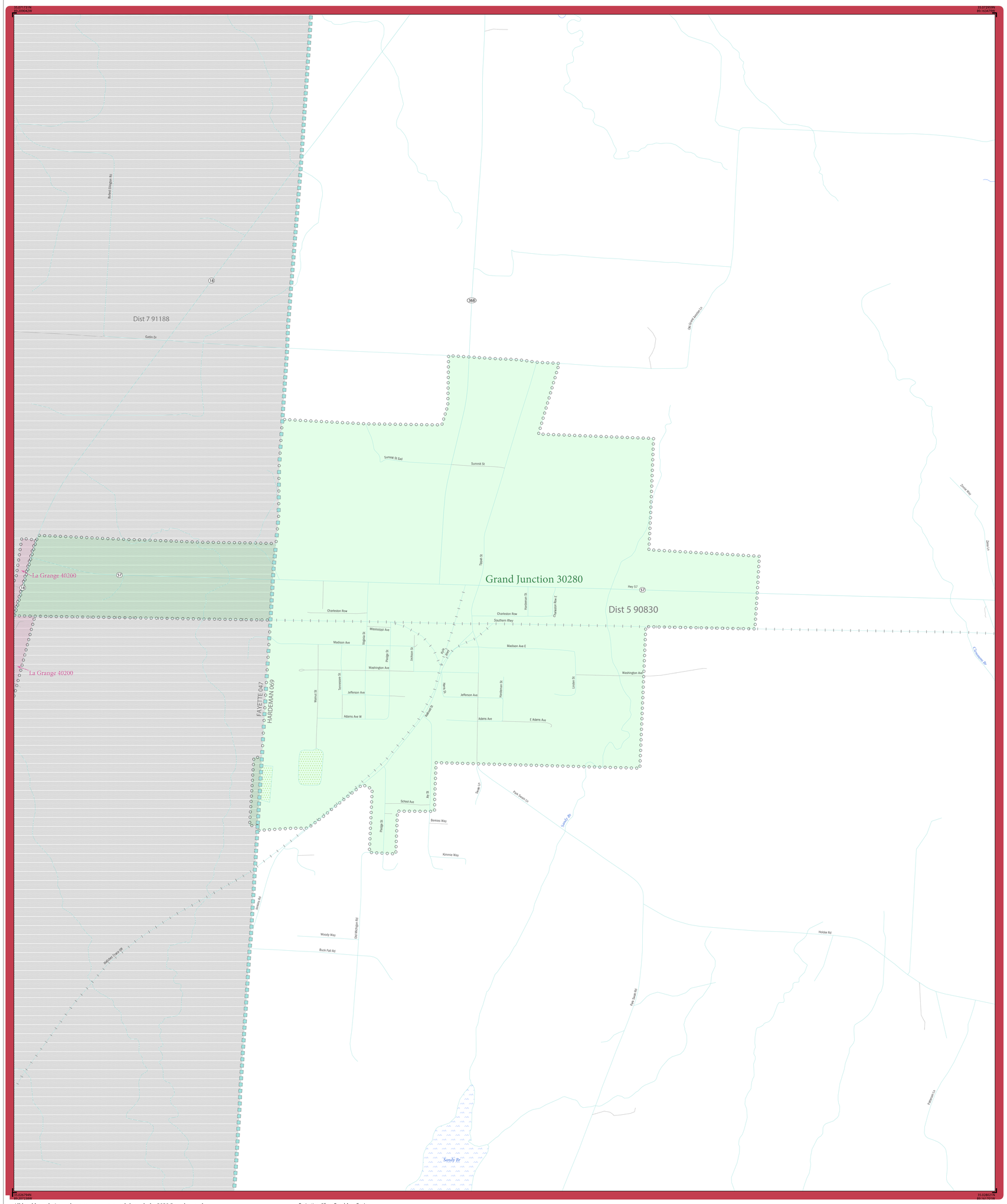

LEGEND

SYMBOL DESCRIPTION	SYMBOL	LABEL STYLE
Federal American Indian Reservation		L'ANSE RESERVATION (TA 1880)
Off-Reservation Trust Land		T1880
American Indian Tribal Subdivision		SHONTO (620)
Alaska Native Regional Corporation (ANRC)		*NANA ANRC 52120*
State (or statistically equivalent entity)		NEW YORK 36
County (or statistically equivalent entity)		ERIE 029
Minor Civil Division (MCD)[1]		Lee town 41460
Census County Division (CCD)[2]		*Jemez CCD 91650*
Consolidated City		MILFORD 47500
Incorporated Place[3]		Davis 18100
Census Designated Place (CDP)[2]		*Cochiti 16560*

DESCRIPTION	SYMBOL	DESCRIPTION	SYMBOL
Interstate	5	Water Body	*Pleasant Lake*
U.S. Highway	2	Swamp or Marsh	*Okefenokee Swamp*
State Highway	4	Glacier	*Bering Glacier*
Other Road	Marsh Ln	Airport, Airfield, or Helicopter Landing Pad	Donald Airport
Cul-de-sac		College or University	Coll/Univ
Circle		Military	Fort Belvoir
Geographic Offset or Corridor		Prison or Juvenile Detention Center	P/JDC
4WD Trail, Stairway, Alley, Walkway, or Ferry		Cemetery	Powell Cmtry
Railroad	Southern RR	Golf Course	Pinehurst GlfCrs
Pipeline or Power Line		National Park or Forest	Yosemite NP
Ridge or Fence		Other Park	St Francis Park
Property Line or Nonvisible Boundary		Outside Subject Area	
Perennial Stream	*Tumbling Cr*	Inset Area	A1
Intermittent Stream	*Piney Cr*		
Mountain Peak or Hill	*Mt. Baker*		

Where state, county, and/or MCD/CCD boundaries coincide, the map shows the boundary symbol for only the highest-ranking of these boundaries. Where American Indian reservation and American Indian tribal subdivision boundaries coincide, the map shows only the American Indian reservation boundaries.

Entity names are followed by either their FIPS code or census code; parentheses indicate a census code.

1 'MCD*' indicates a false MCD. These are for Census Bureau use only.

2 The CCD and CDP boundaries represent statistical entities only and are not updated through the BAS.

3 Incorporated place name color corresponds to the incorporated place fill color.

Due to space limitations, some road names, along with other feature and geography names on the map, may not be shown.

The Census Bureau stores primary and alternate road names, but only primary road names are used to label the roads on these maps.

Sheet Location within Entity

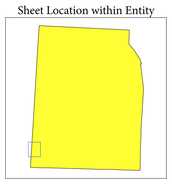

Sheet C1 of 3 INSET sheets
Total Sheets: 8 (Index 1; Parent 4; Inset 3)

NAME: Hardeman County (069)
ENTITY TYPE: County or statistically equivalent entity
ST: Tennessee (47)

INDEX OR PARENT SHEET #: 003
INSET SHEET #: 006701

2020 COUNTY REF MAP (INSET)

5340247069000000003006701

All legal boundaries and names are as reported through the 2020 Boundary and Annexation Survey (BAS) and Boundary Validation Program (BVP). The boundaries shown on this map are for Census Bureau statistical data collection and tabulation purposes only; their depiction and designation for statistical purposes does not constitute a determination of jurisdictional authority or rights of ownership or entitlement.

Data Source: U.S. Census Bureau's MAF/TIGER database (TAB20), November 2020
Created by Geography Division: December 09, 2020

U.S. DEPARTMENT OF COMMERCE U.S. Census Bureau

Projection: Albers Equal Area Conic
Datum: NAD 83
Spheroid: GRS 80
1st Standard Parallel: 35 16 28
2nd Standard Parallel: 36 23 50
Central Meridian: -85 58 43
Latitude of Projection's Origin: 34 59 38
False Easting: 0
False Northing: 0

0 0.2 0.4 0.6 0.8 1 Kilometers
0 0.1 0.2 0.3 0.4 0.5 Miles
The plotted map scale is 1:7,042

N W E S

Boundary and Annexation Survey (BAS) ID: 24706900000
BAS Submission Deadline: March 1, 2021

PDF versions of the BAS maps are available at:
www.census.gov/programs-surveys/bas/geographies.html

For more information, or to request additional maps, please email geo.bas@census.gov, call 1-800-972-5651, or visit www.census.gov/programs-surveys/bas.html.

United States Census Bureau