GOVERNMENTAL UNIT REFERENCE MAP (2020): Anderson County, TX

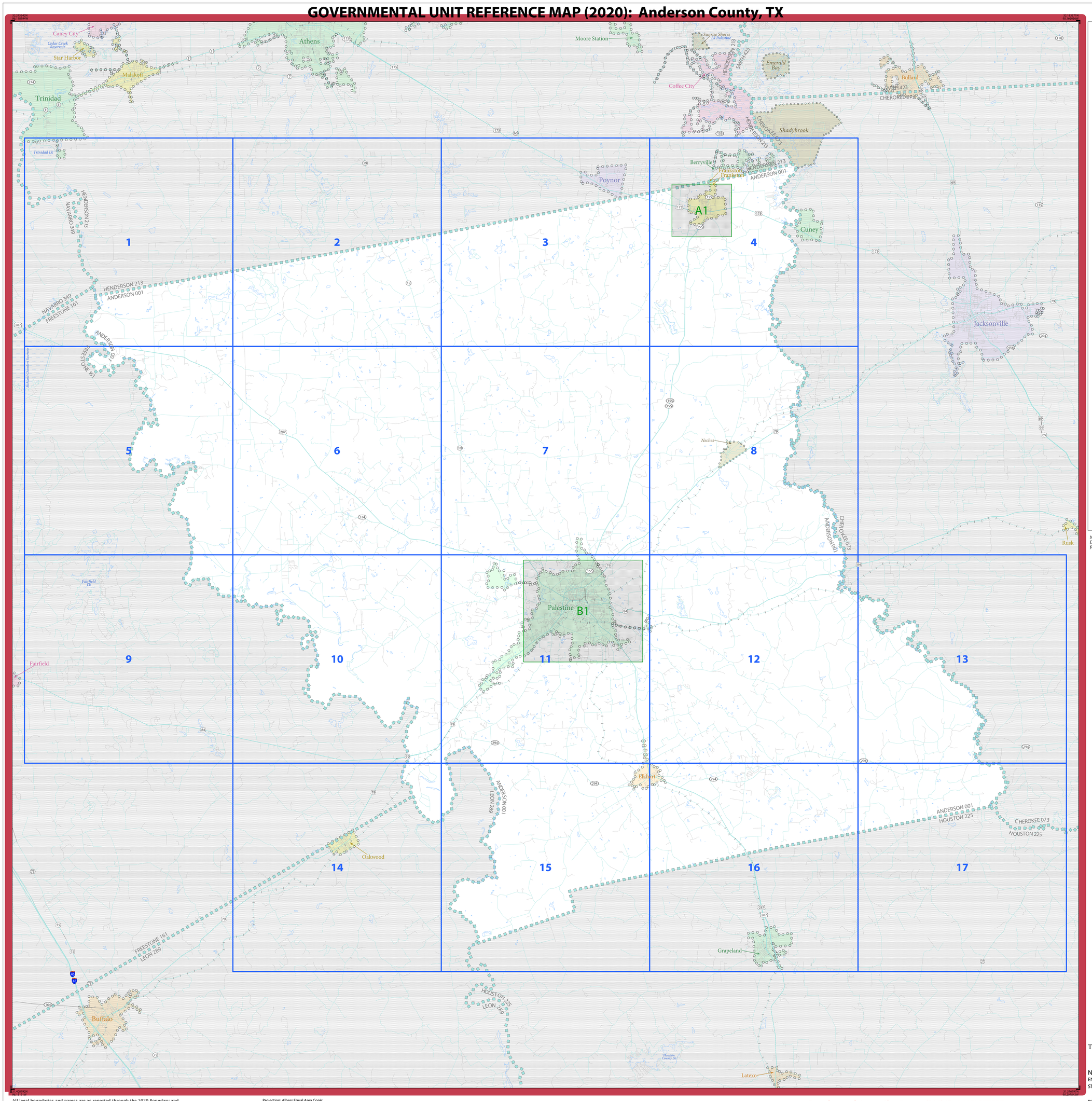

LEGEND

SYMBOL DESCRIPTION	SYMBOL	LABEL STYLE
Federal American Indian Reservation		L'ANSE RESERVATION (TA 1880)
Off-Reservation Trust Land		T1880
American Indian Tribal Subdivision		SHONTO (620)
Alaska Native Regional Corporation (ANRC)		NANA ANRC 52120
State (or statistically equivalent entity)		NEW YORK 36
County (or statistically equivalent entity)		ERIE 029
Minor Civil Division (MCD)[1]		Lee town 41460
Census County Division (CCD)[2]		Jemez CCD 91650
Consolidated City		MILFORD 47500
Incorporated Place[3]		Davis 18100
Census Designated Place (CDP)[2]		Cochiti 16560

DESCRIPTION	SYMBOL
Interstate	1
U.S. Highway	2
State Highway	4
Other Road	Marsh Ln
Cul-de-sac	
Circle	
Geographic Offset or Corridor	
4WD Trail, Stairway, Alley, Walkway, or Ferry	
Railroad	Southern RR
Pipeline or Power Line	
Ridge or Fence	
Property Line or Nonvisible Boundary	
Perennial Stream	Tumbling Cr
Intermittent Stream	Piney Cr
Mountain Peak or Hill	Mt. Baker

DESCRIPTION	SYMBOL
Water Body	Pleasant Lake
Swamp or Marsh	Okefenokee Swamp
Glacier	Bering Glacier
Airport, Airfield, or Helicopter Landing Pad	Dinard Airport
College or University	Coll/Univ
Military	Fort Belvoir
Prison or Juvenile Detention Center	P/JDC
Cemetery	Powell Cmtry
Golf Course	Pinehurst GlfCrs
National Park or Forest	Yosemite NP
Other Park	St Francis Park
Outside Subject Area	
Inset Area	A1

Where state, county, and/or MCD/CCD boundaries coincide, the map shows the boundary symbol for only the highest-ranking of these boundaries. Where American Indian reservation and American Indian tribal subdivision boundaries coincide, the map shows only the American Indian reservation boundaries.

Entity names are followed by either their FIPS code or census code; parentheses indicate a census code.

1 'MCD*' indicates a false MCD. These are for Census Bureau use only.

2 The CCD and CDP boundaries represent statistical entities only and are not updated through the BAS.

3 Incorporated place name color corresponds to the incorporated place fill color.

Due to space limitations, some road names, along with other feature and geography names on the map, may not be shown.

The Census Bureau stores primary and alternate road names, but only primary road names are used to label the roads on these maps.

Note: This index map sheet provides the map sheet configuration in relation to the subject entity. Due to scale limitations, map content may be simplified. Refer to parent and/or inset map sheets for detailed map content.

Total Sheets: 20 (Index 1; Parent 17; Inset 2)

NAME: Anderson County (001)
ENTITY TYPE: County or statistically equivalent entity
ST: Texas (48)

INDEX OR PARENT SHEET #: 000
INSET SHEET #: 000000

2020 COUNTY REF MAP (INDEX)

5340248001000000000000

All legal boundaries and names are as reported through the 2020 Boundary and Annexation Survey (BAS) and Boundary Validation Program (BVP). The boundaries shown on this map are for Census Bureau statistical data collection and tabulation purposes only; their depiction and designation for statistical purposes does not constitute a determination of jurisdictional authority or rights of ownership or entitlement.

Data Source: U.S. Census Bureau's MAF/TIGER database (TAB20), November 2020
Created by Geography Division: December 09, 2020

U.S. DEPARTMENT OF COMMERCE U.S. Census Bureau

Projection: Albers Equal Area Conic
Datum: NAD 83
Spheroid: GRS 80
1st Standard Parallel: 27 36 51
2nd Standard Parallel: 34 43 24
Central Meridian: -100 04 35
Latitude of Projection's Origin: 25 50 13
False Easting: 0
False Northing: 0

0 3 6 9 12 15 Kilometers
0 2 4 6 8 10 Miles
The plotted map scale is 1:122,820

N W E S

Boundary and Annexation Survey (BAS) ID: 24800100000
BAS Submission Deadline: March 1, 2021

PDF versions of the BAS maps are available at:
www.census.gov/programs-surveys/bas/geographies.html

For more information, or to request additional maps, please email geo.bas@census.gov, call 1-800-972-5651, or visit www.census.gov/programs-surveys/bas.html.

GOVERNMENTAL UNIT REFERENCE MAP (2020): Anderson County, TX

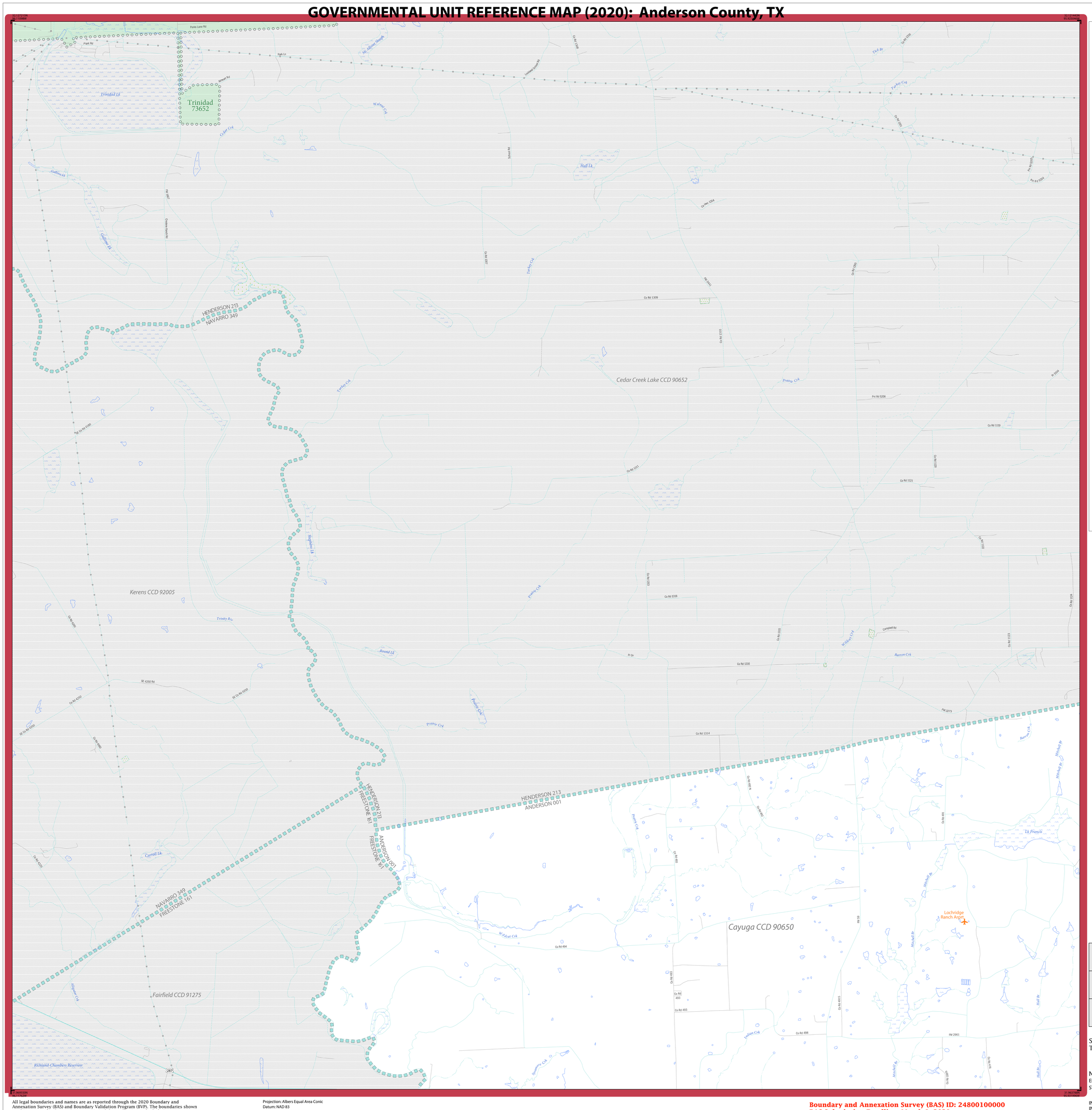

GOVERNMENTAL UNIT REFERENCE MAP (2020): Anderson County, TX

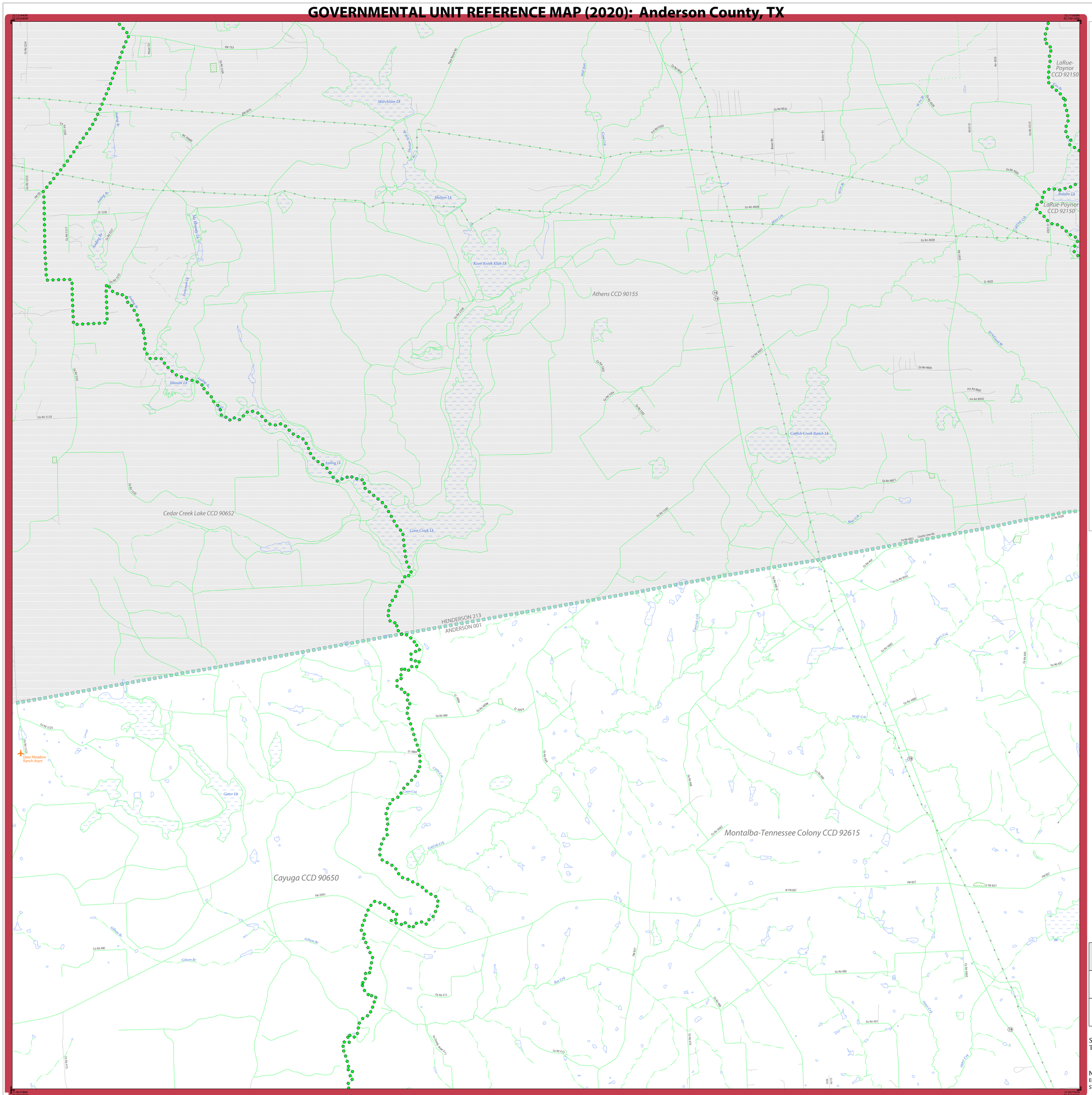

GOVERNMENTAL UNIT REFERENCE MAP (2020): Anderson County, TX

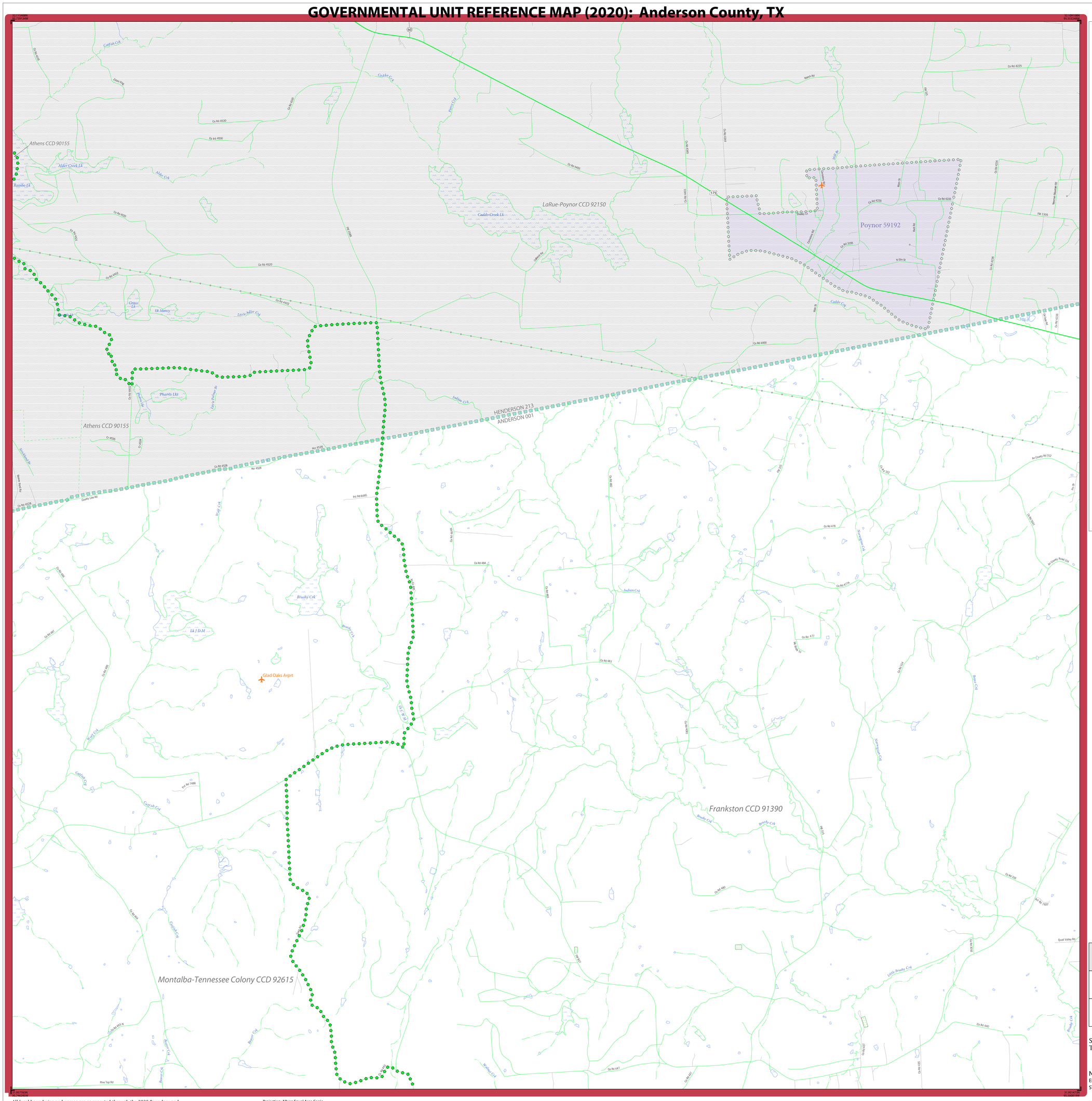

GOVERNMENTAL UNIT REFERENCE MAP (2020): Anderson County, TX

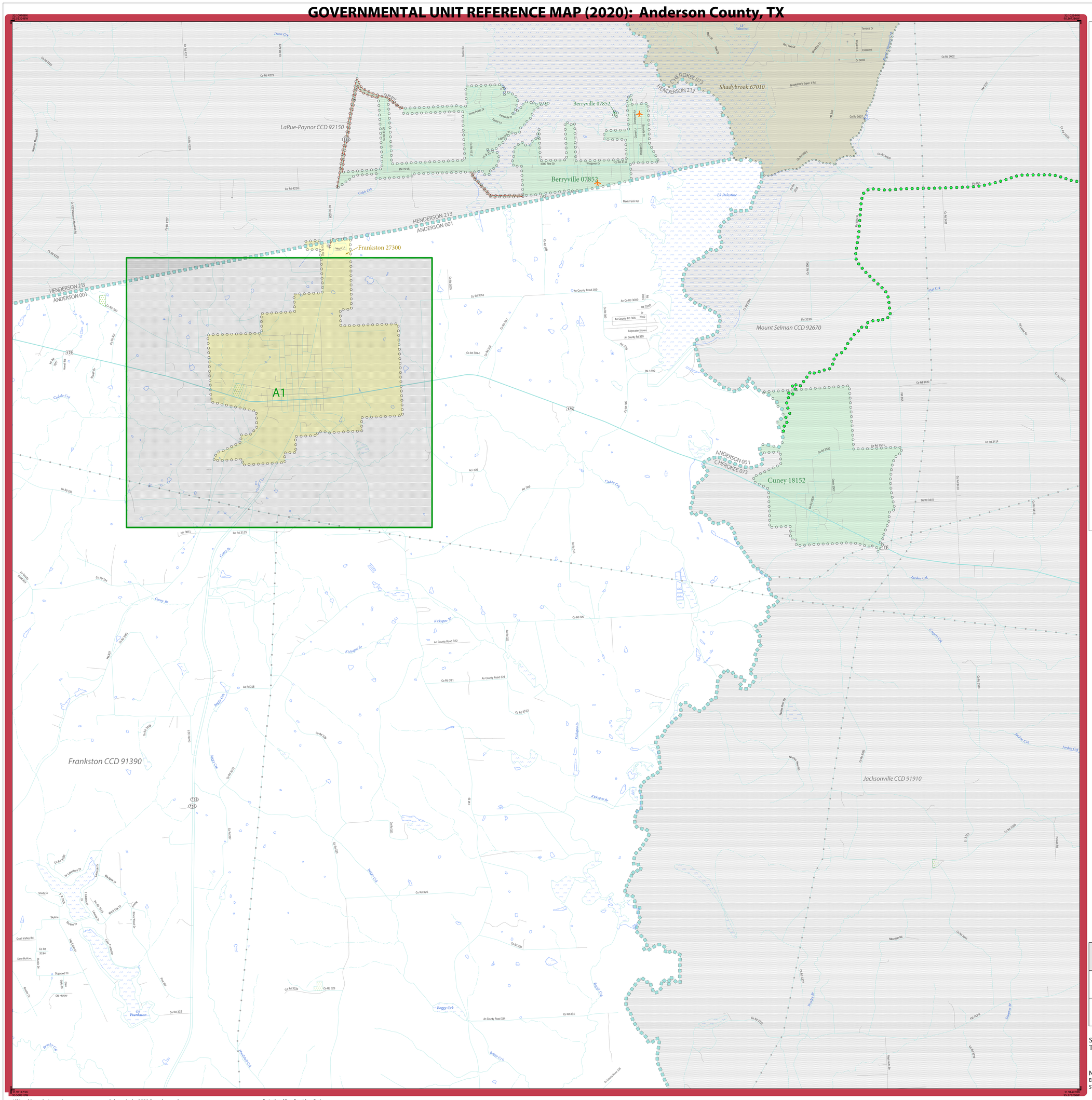

LEGEND

SYMBOL DESCRIPTION	SYMBOL	LABEL STYLE
Federal American Indian Reservation		L'ANSE RESERVATION (TA 1880)
Off-Reservation Trust Land		T1880
American Indian Tribal Subdivision		SHONTO (620)
Alaska Native Regional Corporation (ANRC)		NANA ANRC 52120
State (or statistically equivalent entity)		NEW YORK 36
County (or statistically equivalent entity)		ERIE 029
Minor Civil Division (MCD)[1]		Lee town 41460
Census County Division (CCD)[2]		Jemez CCD 91650
Consolidated City		MILFORD 47500
Incorporated Place[3]		Davis 18100
Census Designated Place (CDP)[2]		Cochiti 16560

DESCRIPTION	SYMBOL
Interstate	
U.S. Highway	
State Highway	
Other Road	Marsh Ln
Cul-de-sac	
Circle	
Geographic Offset or Corridor	
4WD Trail, Stairway, Alley, Walkway, or Ferry	
Railroad	Southern RR
Pipeline or Power Line	
Ridge or Fence	
Property Line or Nonvisible Boundary	
Perennial Stream	Tumbling Cr
Intermittent Stream	Piney Cr
Mountain Peak or Hill	Mt. Baker

DESCRIPTION	SYMBOL
Water Body	Pleasant Lake
Swamp or Marsh	Okefenokee Swamp
Glacier	Bering Glacier
Airport, Airfield, or Helicopter Landing Pad	Dónard Airfield
College or University	Coll/Univ
Military	Fort Belvoir
Prison or Juvenile Detention Center	P/JDC
Cemetery	Powell Cmtry
Golf Course	Pinehurst GlfCrs
National Park or Forest	Yosemite NP
Other Park	St Francis Park
Outside Subject Area	
Inset Area	A1

Where state, county, and/or MCD/CCD boundaries coincide, the map shows the boundary symbol for only the highest-ranking of these boundaries. Where American Indian reservation and American Indian tribal subdivision boundaries coincide, the map shows only the American Indian reservation boundaries.

Entity names are followed by either their FIPS code or census code; parentheses indicate a census code.

1 'MCD" indicates a false MCD. These are for Census Bureau use only.

2 The CCD and CDP boundaries represent statistical entities only and are not updated through the BAS.

3 Incorporated place name color corresponds to the incorporated place fill color.

Due to space limitations, some road names, along with other feature and geography names on the map, may not be shown.

The Census Bureau stores primary and alternate road names, but only primary road names are used to label the roads on these maps.

Key to Adjacent Sheets

3	4	
7	8	

Sheet Location within Entity

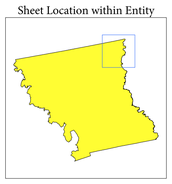

Sheet 4 of 17 PARENT sheets
Total Sheets: 20 (Index 1; Parent 17; Inset 2)

NAME: Anderson County (001)
ENTITY TYPE: County or statistically equivalent entity
ST: Texas (48)

INDEX OR PARENT SHEET #: 004
INSET SHEET #: 000000

2020 COUNTY REF MAP (PARENT)

5340248001000000004000000

All legal boundaries and names are as reported through the 2020 Boundary and Annexation Survey (BAS) and Boundary Validation Program (BVP). The boundaries shown on this map are for Census Bureau statistical data collection and tabulation purposes only; their depiction and designation for statistical purposes does not constitute a determination of jurisdictional authority or rights of ownership or entitlement.

Data Source: U.S. Census Bureau's MAF/TIGER database (TAB20), November 2020
Created by Geography Division: December 09, 2020

U.S. DEPARTMENT OF COMMERCE U.S. Census Bureau

Projection: Albers Equal Area Conic
Datum: NAD 83
Spheroid: GRS 80
1st Standard Parallel: 27 36 51
2nd Standard Parallel: 34 43 24
Central Meridian: -100 04 35
Latitude of Projection's Origin: 25 50 13
False Easting: 0
False Northing: 0

0 0.7 1.4 2.1 2.8 3.5 Kilometers
0 0.4 0.8 1.2 1.6 2 Miles
The plotted map scale is 1:24,000

N W E S

Boundary and Annexation Survey (BAS) ID: 24800100000
BAS Submission Deadline: March 1, 2021

PDF versions of the BAS maps are available at:
www.census.gov/programs-surveys/bas/geographies.html

For more information, or to request additional maps, please email geo.bas@census.gov, call 1-800-972-5651, or visit www.census.gov/programs-surveys/bas.html.

United States Census Bureau

GOVERNMENTAL UNIT REFERENCE MAP (2020): Anderson County, TX

LEGEND

SYMBOL DESCRIPTION	SYMBOL	LABEL STYLE
Federal American Indian Reservation		L'ANSE RESERVATION (TA 1880)
Off-Reservation Trust Land		T1880
American Indian Tribal Subdivision		SHONTO (620)
Alaska Native Regional Corporation (ANRC)		*NANA ANRC 52120*
State (or statistically equivalent entity)		NEW YORK 36
County (or statistically equivalent entity)		ERIE 029
Minor Civil Division (MCD)[1]		Lee town 41460
Census County Division (CCD)[2]		*Jemez CCD 91650*
Consolidated City		MILFORD 47500
Incorporated Place[3]		Davis 18100
Census Designated Place (CDP)[2]		*Cochiti 16560*

DESCRIPTION	SYMBOL
Interstate	5
U.S. Highway	2
State Highway	4
Other Road	Marsh Ln
Cul-de-sac	
Circle	
Geographic Offset or Corridor	
4WD Trail, Stairway, Alley, Walkway, or Ferry	
Railroad	Southern RR
Pipeline or Power Line	
Ridge or Fence	
Property Line or Nonvisible Boundary	
Perennial Stream	Tumbling Cr
Intermittent Stream	Piney Cr
Mountain Peak or Hill	Mt. Baker

DESCRIPTION	SYMBOL
Water Body	Pleasant Lake
Swamp or Marsh	Okefenokee Swamp
Glacier	Bering Glacier
Airport, Airfield, or Helicopter Landing Pad	Dónard Airfoil
College or University	Coll/Univ
Military	Fort Belvoir
Prison or Juvenile Detention Center	P/JDC
Cemetery	Powell Cmtry
Golf Course	Pinehurst GlfCrs
National Park or Forest	Yosemite NP
Other Park	St Francis Park
Outside Subject Area	
Inset Area	A1

Where state, county, and/or MCD/CCD boundaries coincide, the map shows the boundary symbol for only the highest-ranking of these boundaries. Where American Indian reservation and American Indian tribal subdivision boundaries coincide, the map shows only the American Indian reservation boundaries.

Entity names are followed by either their FIPS code or census code; parentheses indicate a census code.

1 'MCD" indicates a false MCD. These are for Census Bureau use only.

2 The CCD and CDP boundaries represent statistical entities only and are not updated through the BAS.

3 Incorporated place name color corresponds to the incorporated place fill color.

Due to space limitations, some road names, along with other feature and geography names on the map, may not be shown.

The Census Bureau stores primary and alternate road names, but only primary road names are used to label the roads on these maps.

Key to Adjacent Sheets

	1	2
	5	6
	9	10

Sheet Location within Entity

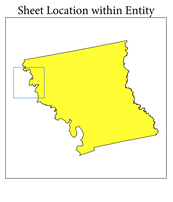

Sheet 5 of 17 PARENT sheets
Total Sheets: 20 (Index 1; Parent 17; Inset 2)

NAME: Anderson County (001)
ENTITY TYPE: County or statistically equivalent entity
ST: Texas (48)

INDEX OR PARENT SHEET #: 005
INSET SHEET #: 000000

2020 COUNTY REF MAP (PARENT)

5340248001000000005000000

All legal boundaries and names are as reported through the 2020 Boundary and Annexation Survey (BAS) and Boundary Validation Program (BVP). The boundaries shown on this map are for Census Bureau statistical data collection and tabulation purposes only; their depiction and designation for statistical purposes does not constitute a determination of jurisdictional authority or rights of ownership or entitlement.

Data Source: U.S. Census Bureau's MAF/TIGER database (TAB20), November 2020
Created by Geography Division: December 09, 2020

U.S. DEPARTMENT OF COMMERCE U.S. Census Bureau

Projection: Albers Equal Area Conic
Datum: NAD 83
Spheroid: GRS 80
1st Standard Parallel: 27 36 51
2nd Standard Parallel: 34 43 24
Central Meridian: -100 04 35
Latitude of Projection's Origin: 25 50 13
False Easting: 0
False Northing: 0

0 0.7 1.4 2.1 2.8 3.5 Kilometers
0 0.4 0.8 1.2 1.6 2 Miles
The plotted map scale is 1:24,000

N W E S

Boundary and Annexation Survey (BAS) ID: 24800100000
BAS Submission Deadline: March 1, 2021

PDF versions of the BAS maps are available at:
www.census.gov/programs-surveys/bas/geographies.html

For more information, or to request additional maps, please email geo.bas@census.gov, call 1-800-972-5651, or visit www.census.gov/programs-surveys/bas.html.

United States Census Bureau

GOVERNMENTAL UNIT REFERENCE MAP (2020): Anderson County, TX

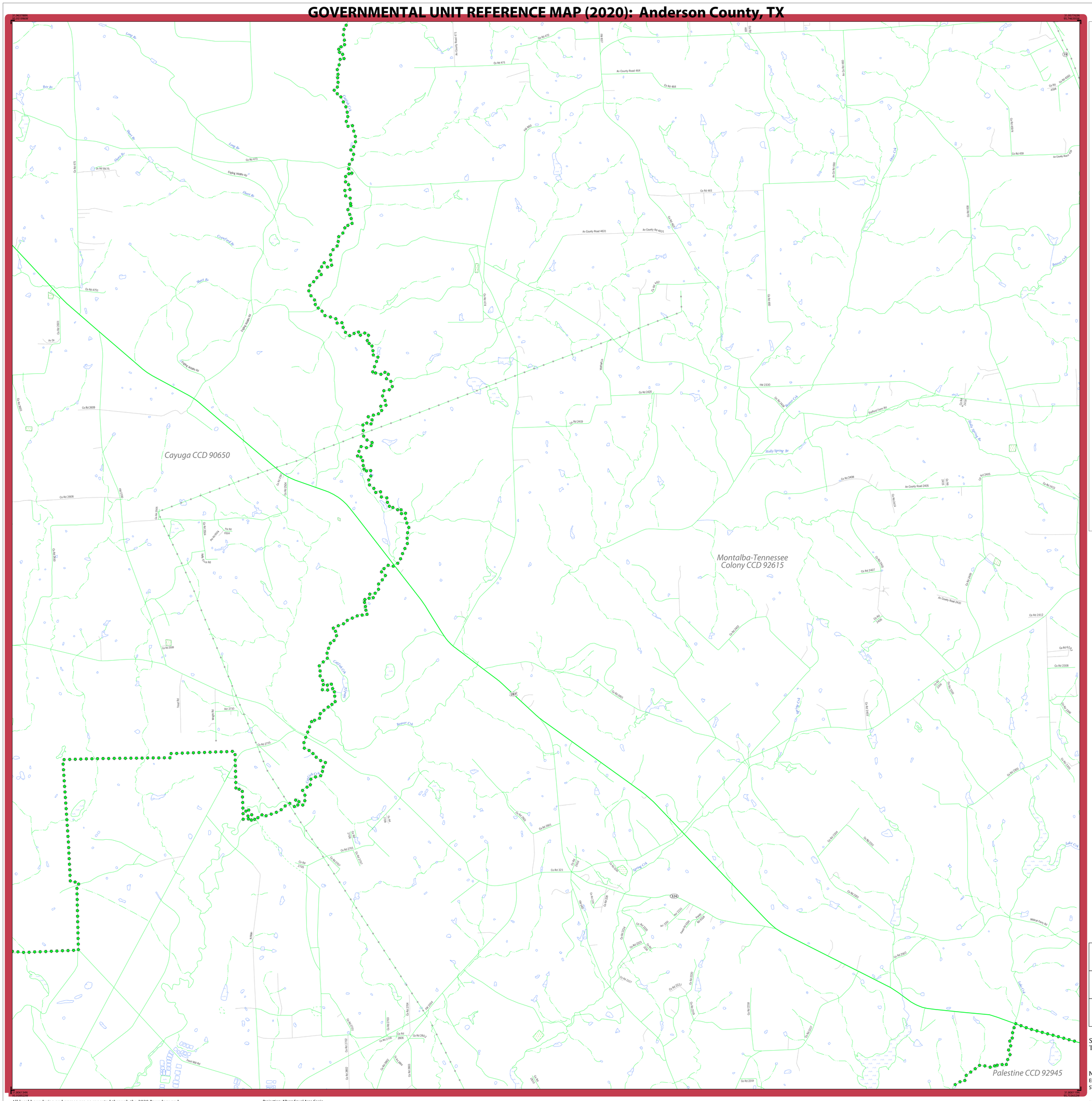
Cayuga CCD 90650
Montalba-Tennessee Colony CCD 92615
Palestine CCD 92945
Co Rd 2609
Co Rd 2608
Co Rd 2606
Co Rd 2605
Co Rd 2604
Co Rd 2603
Co Rd 2602
Co Rd 2601
Co Rd 2600
Co Rd 2599
Co Rd 2598
Co Rd 2597
Co Rd 2596
Co Rd 2595
Co Rd 2594
Co Rd 2593
Co Rd 2592
Co Rd 2591
Co Rd 2590
Co Rd 2589
Co Rd 2588
Co Rd 2587
Co Rd 2586
Co Rd 2585
Co Rd 2584
Co Rd 2583
Co Rd 2582
Co Rd 2581
Co Rd 2580
Co Rd 2579
Co Rd 2578
Co Rd 2577
Co Rd 2576
Co Rd 2575
Co Rd 2574
Co Rd 2573
Co Rd 2572
Co Rd 2571
Co Rd 2570
Co Rd 2569
Co Rd 2568
Co Rd 2567
Co Rd 2566
Co Rd 2565
Co Rd 2564
Co Rd 2563
Co Rd 2562
Co Rd 2561
Co Rd 2560
Co Rd 2559
Co Rd 2558
Co Rd 2557
Co Rd 2556
Co Rd 2555
Co Rd 2554
Co Rd 2553
Co Rd 2552
Co Rd 2551
Co Rd 2550
Co Rd 2549
Co Rd 2548
Co Rd 2547
Co Rd 2546
Co Rd 2545
Co Rd 2544
Co Rd 2543
Co Rd 2542
Co Rd 2541
Co Rd 2540
Co Rd 2539
Co Rd 2538
Co Rd 2537
Co Rd 2536
Co Rd 2535
Co Rd 2534
Co Rd 2533
Co Rd 2532
Co Rd 2531
Co Rd 2530
Co Rd 2529
Co Rd 2528
Co Rd 2527
Co Rd 2526
Co Rd 2525
Co Rd 2524
Co Rd 2523
Co Rd 2522
Co Rd 2521
Co Rd 2520
Co Rd 2519
Co Rd 2518
Co Rd 2517
Co Rd 2516
Co Rd 2515
Co Rd 2514
Co Rd 2513
Co Rd 2512
Co Rd 2511
Co Rd 2510
Co Rd 2509
Co Rd 2508
Co Rd 2507
Co Rd 2506
Co Rd 2505
Co Rd 2504
Co Rd 2503
Co Rd 2502
Co Rd 2501
Co Rd 2500
Co Rd 2499
Co Rd 2498
Co Rd 2497
Co Rd 2496
Co Rd 2495
Co Rd 2494
Co Rd 2493
Co Rd 2492
Co Rd 2491
Co Rd 2490
Co Rd 2489
Co Rd 2488
Co Rd 2487
Co Rd 2486
Co Rd 2485
Co Rd 2484
Co Rd 2483
Co Rd 2482
Co Rd 2481
Co Rd 2480
Co Rd 2479
Co Rd 2478
Co Rd 2477
Co Rd 2476
Co Rd 2475
Co Rd 2474
Co Rd 2473
Co Rd 2472
Co Rd 2471
Co Rd 2470
Co Rd 2469
Co Rd 2468
Co Rd 2467
Co Rd 2466
Co Rd 2465
Co Rd 2464
Co Rd 2463
Co Rd 2462
Co Rd 2461
Co Rd 2460
Co Rd 2459
Co Rd 2458
Co Rd 2457
Co Rd 2456
Co Rd 2455
Co Rd 2454
Co Rd 2453
Co Rd 2452
Co Rd 2451
Co Rd 2450
Co Rd 2449
Co Rd 2448
Co Rd 2447
Co Rd 2446
Co Rd 2445
Co Rd 2444
Co Rd 2443
Co Rd 2442
Co Rd 2441
Co Rd 2440
Co Rd 2439
Co Rd 2438
Co Rd 2437
Co Rd 2436
Co Rd 2435
Co Rd 2434
Co Rd 2433
Co Rd 2432
Co Rd 2431
Co Rd 2430
Co Rd 2429
Co Rd 2428
Co Rd 2427
Co Rd 2426
Co Rd 2425
Co Rd 2424
Co Rd 2423
Co Rd 2422
Co Rd 2421
Co Rd 2420
Co Rd 2419
Co Rd 2418
Co Rd 2417
Co Rd 2416
Co Rd 2415
Co Rd 2414
Co Rd 2413
Co Rd 2412
Co Rd 2411
Co Rd 2410
Co Rd 2409
Co Rd 2408
Co Rd 2407
Co Rd 2406
Co Rd 2405
Co Rd 2404
Co Rd 2403
Co Rd 2402
Co Rd 2401
Co Rd 2400
Co Rd 2399
Co Rd 2398
Co Rd 2397
Co Rd 2396
Co Rd 2395
Co Rd 2394
Co Rd 2393
Co Rd 2392
Co Rd 2391
Co Rd 2390
Co Rd 2389
Co Rd 2388
Co Rd 2387
Co Rd 2386
Co Rd 2385
Co Rd 2384
Co Rd 2383
Co Rd 2382
Co Rd 2381
Co Rd 2380
Co Rd 2379
Co Rd 2378
Co Rd 2377
Co Rd 2376
Co Rd 2375
Co Rd 2374
Co Rd 2373
Co Rd 2372
Co Rd 2371
Co Rd 2370
Co Rd 2369
Co Rd 2368
Co Rd 2367
Co Rd 2366
Co Rd 2365
Co Rd 2364
Co Rd 2363
Co Rd 2362
Co Rd 2361
Co Rd 2360
Co Rd 2359
Co Rd 2358
Co Rd 2357
Co Rd 2356
Co Rd 2355
Co Rd 2354
Co Rd 2353
Co Rd 2352
Co Rd 2351
Co Rd 2350
Co Rd 2349
Co Rd 2348
Co Rd 2347
Co Rd 2346
Co Rd 2345
Co Rd 2344
Co Rd 2343
Co Rd 2342
Co Rd 2341
Co Rd 2340
Co Rd 2339
Co Rd 2338
Co Rd 2337
Co Rd 2336
Co Rd 2335
Co Rd 2334
Co Rd 2333
Co Rd 2332
Co Rd 2331
Co Rd 2330
Co Rd 2329
Co Rd 2328
Co Rd 2327
Co Rd 2326
Co Rd 2325
Co Rd 2324
Co Rd 2323
Co Rd 2322
Co Rd 2321
Co Rd 2320
Co Rd 2319
An County Road 4631
An County Road 464
An County Road 2405
An County Road 2410
An County Road 459
An County Road 4751
An County Road 471
An County Road 473
An County Road 475
An County Road 2709
An County Road 2710
An County Road 2709
An County Road 2708
An County Road 2707
An County Road 2706
An County Road 2705
An County Road 2704
An County Road 2703
An County Road 2702
An County Road 2701
An County Road

GOVERNMENTAL UNIT REFERENCE MAP (2020): Anderson County, TX

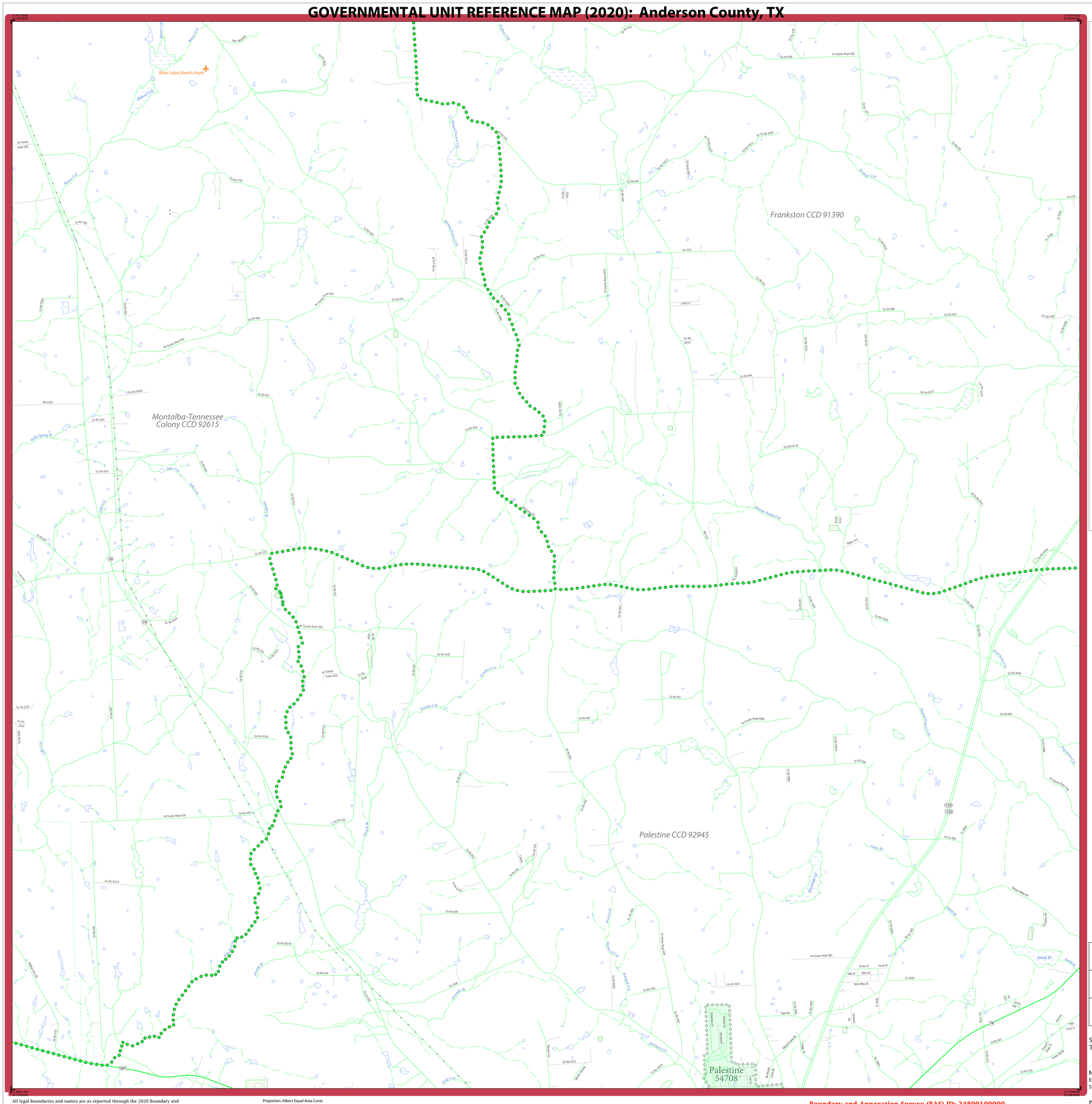

LEGEND

SYMBOL DESCRIPTION	SYMBOL	LABEL STYLE
Federal American Indian Reservation		L'ANSE RESERVATION (TA 1880)
Off-Reservation Trust Land		T1880
American Indian Tribal Subdivision		SHONTO (620)
Alaska Native Regional Corporation (ANRC)		*NANA ANRC 52120*
State (or statistically equivalent entity)		NEW YORK 36
County (or statistically equivalent entity)		ERIE 029
Minor Civil Division (MCD)[1]		Lee town 41460
Census County Division (CCD)[2]		*Jemez CCD 91650*
Consolidated City		MILFORD 47500
Incorporated Place[3]		Davis 18100
Census Designated Place (CDP)[2]		*Cochiti 16560*

DESCRIPTION	SYMBOL	DESCRIPTION	SYMBOL
Interstate	5	Water Body	*Pleasant Lake*
U.S. Highway	2	Swamp or Marsh	*Okefenokee Swamp*
State Highway	4	Glacier	*Bering Glacier*
Other Road	Marsh Ln	Airport, Airfield, or Helicopter Landing Pad	Donald Airport
Cul-de-sac		College or University	Coll/Univ
Circle		Military	Fort Belvoir
Geographic Offset or Corridor		Prison or Juvenile Detention Center	P/JDC
4WD Trail, Stairway, Alley, Walkway, or Ferry		Cemetery	Powell Cmtry
Railroad	Southern RR	Golf Course	Pinehurst GlfCrs
Pipeline or Power Line		National Park or Forest	Yosemite NP
Ridge or Fence		Other Park	St Francis Park
Property Line or Nonvisible Boundary		Outside Subject Area	
Perennial Stream	*Tumbling Cr*	Inset Area	A1
Intermittent Stream	*Piney Cr*		
Mountain Peak or Hill	*Mt. Baker*		

Where state, county, and/or MCD/CCD boundaries coincide, the map shows the boundary symbol for only the highest-ranking of these boundaries. Where American Indian reservation and American Indian tribal subdivision boundaries coincide, the map shows only the American Indian reservation boundaries.

Entity names are followed by either their FIPS code or census code; parentheses indicate a census code.

1 'MCD*' indicates a false MCD. These are for Census Bureau use only.

2 The CCD and CDP boundaries represent statistical entities only and are not updated through the BAS.

3 Incorporated place name color corresponds to the incorporated place fill color.

Due to space limitations, some road names, along with other feature and geography names on the map, may not be shown.

The Census Bureau stores primary and alternate road names, but only primary road names are used to label the roads on these maps.

Key to Adjacent Sheets

2	3	4
6	7	8
10	11	12

Sheet Location within Entity

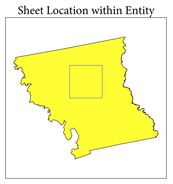

Sheet 7 of 17 PARENT sheets
Total Sheets: 20 (Index 1; Parent 17; Inset 2)

NAME: Anderson County (001)
ENTITY TYPE: County or statistically equivalent entity
ST: Texas (48)

INDEX OR PARENT SHEET #: 007
INSET SHEET #: 000000

2020 COUNTY REF MAP (PARENT)

5340248001000000007000000

All legal boundaries and names are as reported through the 2020 Boundary and Annexation Survey (BAS) and Boundary Validation Program (BVP). The boundaries shown on this map are for Census Bureau statistical data collection and tabulation purposes only; their depiction and designation for statistical purposes does not constitute a determination of jurisdictional authority or rights of ownership or entitlement.

Data Source: U.S. Census Bureau's MAF/TIGER database (TAB20), November 2020
Created by Geography Division: December 09, 2020

U.S. DEPARTMENT OF COMMERCE U.S. Census Bureau

Projection: Albers Equal Area Conic
Datum: NAD 83
Spheroid: GRS 80
1st Standard Parallel: 27 36 51
2nd Standard Parallel: 34 43 24
Central Meridian: -100 04 35
Latitude of Projection's Origin: 25 50 13
False Easting: 0
False Northing: 0

0 0.7 1.4 2.1 2.8 3.5 Kilometers
0 0.4 0.8 1.2 1.6 2 Miles
The plotted map scale is 1:24,000

N W E S

Boundary and Annexation Survey (BAS) ID: 24800100000
BAS Submission Deadline: March 1, 2021

PDF versions of the BAS maps are available at:
www.census.gov/programs-surveys/bas/geographies.html

For more information, or to request additional maps, please email geo.bas@census.gov, call 1-800-972-5651, or visit www.census.gov/programs-surveys/bas.html.

United States Census Bureau

GOVERNMENTAL UNIT REFERENCE MAP (2020): Anderson County, TX

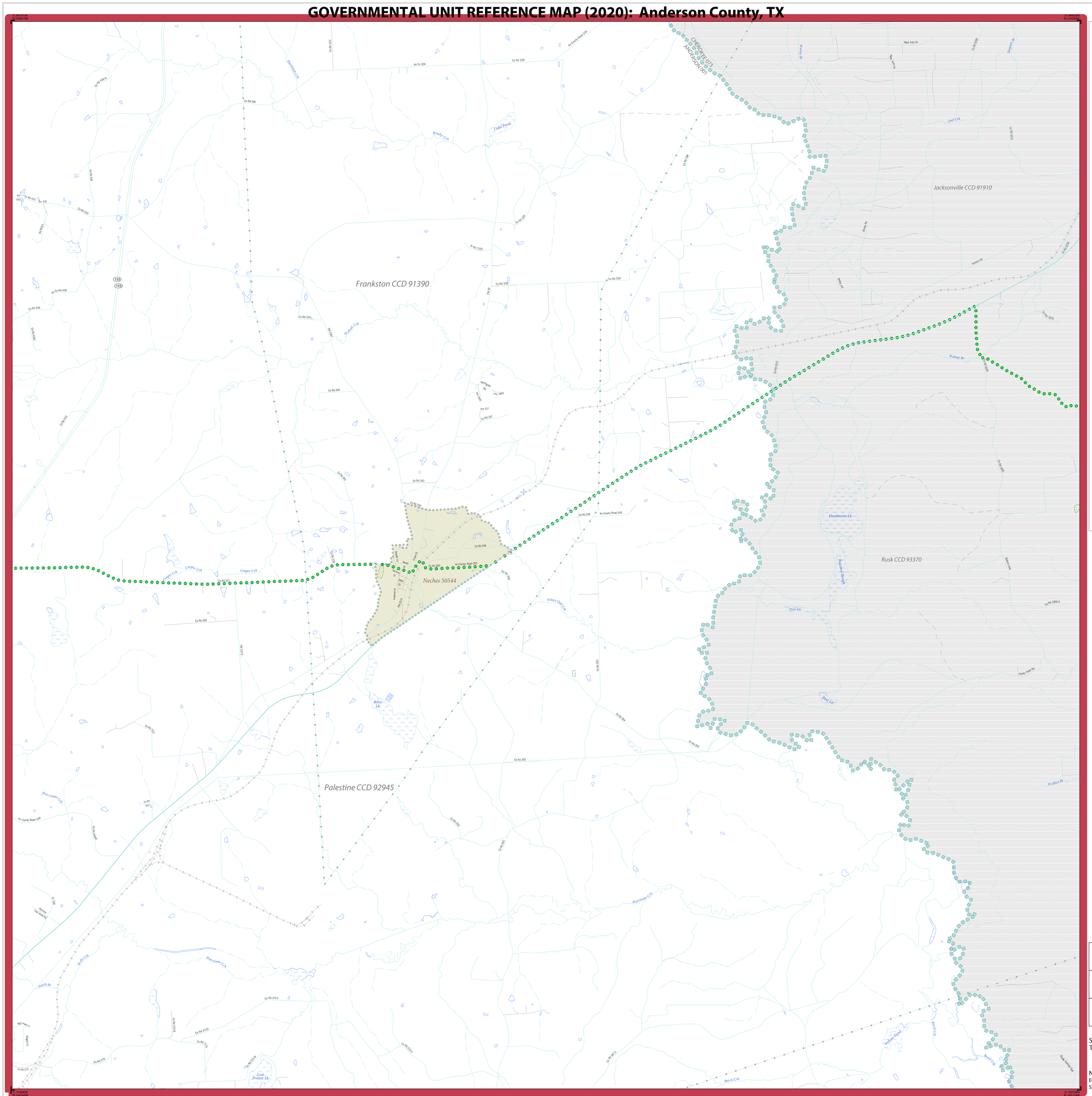

LEGEND

SYMBOL DESCRIPTION	SYMBOL	LABEL STYLE
Federal American Indian Reservation		L'ANSE RESERVATION (TA 1880)
Off-Reservation Trust Land		T1880
American Indian Tribal Subdivision		SHONTO (620)
Alaska Native Regional Corporation (ANRC)		NANA ANRC 52120
State (or statistically equivalent entity)		NEW YORK 36
County (or statistically equivalent entity)		ERIE 029
Minor Civil Division (MCD)[1]		Lee town 41460
Census County Division (CCD)[2]		Jemez CCD 91650
Consolidated City		MILFORD 47500
Incorporated Place[3]		Davis 18100
Census Designated Place (CDP)[2]		Cochiti 16560

DESCRIPTION	SYMBOL	DESCRIPTION	SYMBOL
Interstate	5	Water Body	Pleasant Lake
U.S. Highway	2	Swamp or Marsh	Okefenokee Swamp
State Highway	4	Glacier	Bering Glacier
Other Road	Marsh Ln	Airport, Airfield, or Helicopter Landing Pad	Donald Airport
Cul-de-sac		College or University	Coll/Univ
Circle		Military	Fort Belvoir
Geographic Offset or Corridor		Prison or Juvenile Detention Center	P/JDC
4WD Trail, Stairway, Alley, Walkway, or Ferry		Cemetery	Powell Cmtry
Railroad	Southern RR	Golf Course	Pinehurst GlfCrs
Pipeline or Power Line		National Park or Forest	Yosemite NP
Ridge or Fence		Other Park	St Francis Park
Property Line or Nonvisible Boundary		Outside Subject Area	
Perennial Stream	Tumbling Cr	Inset Area	A1
Intermittent Stream	Piney Cr		
Mountain Peak or Hill	Mt. Baker		

Where state, county, and/or MCD/CCD boundaries coincide, the map shows the boundary symbol for only the highest-ranking of these boundaries. Where American Indian reservation and American Indian tribal subdivision boundaries coincide, the map shows only the American Indian reservation boundaries.

Entity names are followed by either their FIPS code or census code; parentheses indicate a census code.

1 'MCD" indicates a false MCD. These are for Census Bureau use only.

2 The CCD and CDP boundaries represent statistical entities only and are not updated through the BAS.

3 Incorporated place name color corresponds to the incorporated place fill color.

Due to space limitations, some road names, along with other feature and geography names on the map, may not be shown.

The Census Bureau stores primary and alternate road names, but only primary road names are used to label the roads on these maps.

Key to Adjacent Sheets

3	4	
7	8	
11	12	13

Sheet Location within Entity

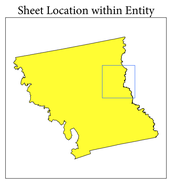

Sheet 8 of 17 PARENT sheets
Total Sheets: 20 (Index 1; Parent 17; Inset 2)

NAME: Anderson County (001)
ENTITY TYPE: County or statistically equivalent entity
ST: Texas (48)

INDEX OR PARENT SHEET #: 008
INSET SHEET #: 000000

2020 COUNTY REF MAP (PARENT)

5340248001000000008000000

All legal boundaries and names are as reported through the 2020 Boundary and Annexation Survey (BAS) and Boundary Validation Program (BVP). The boundaries shown on this map are for Census Bureau statistical data collection and tabulation purposes only; their depiction and designation for statistical purposes does not constitute a determination of jurisdictional authority or rights of ownership or entitlement.

Data Source: U.S. Census Bureau's MAF/TIGER database (TAB20), November 2020
Created by Geography Division: December 09, 2020

U.S. DEPARTMENT OF COMMERCE U.S. Census Bureau

Projection: Albers Equal Area Conic
Datum: NAD 83
Spheroid: GRS 80
1st Standard Parallel: 27 36 51
2nd Standard Parallel: 34 43 24
Central Meridian: -100 04 35
Latitude of Projection's Origin: 25 50 13
False Easting: 0
False Northing: 0

0 0.7 1.4 2.1 2.8 3.5 Kilometers
0 0.4 0.8 1.2 1.6 2 Miles
The plotted map scale is 1:24,000

N W E S

Boundary and Annexation Survey (BAS) ID: 24800100000
BAS Submission Deadline: March 1, 2021

PDF versions of the BAS maps are available at:
www.census.gov/programs-surveys/bas/geographies.html

For more information, or to request additional maps, please email geo.bas@census.gov, call 1-800-972-5651, or visit www.census.gov/programs-surveys/bas.html.

United States Census Bureau

GOVERNMENTAL UNIT REFERENCE MAP (2020): Anderson County, TX

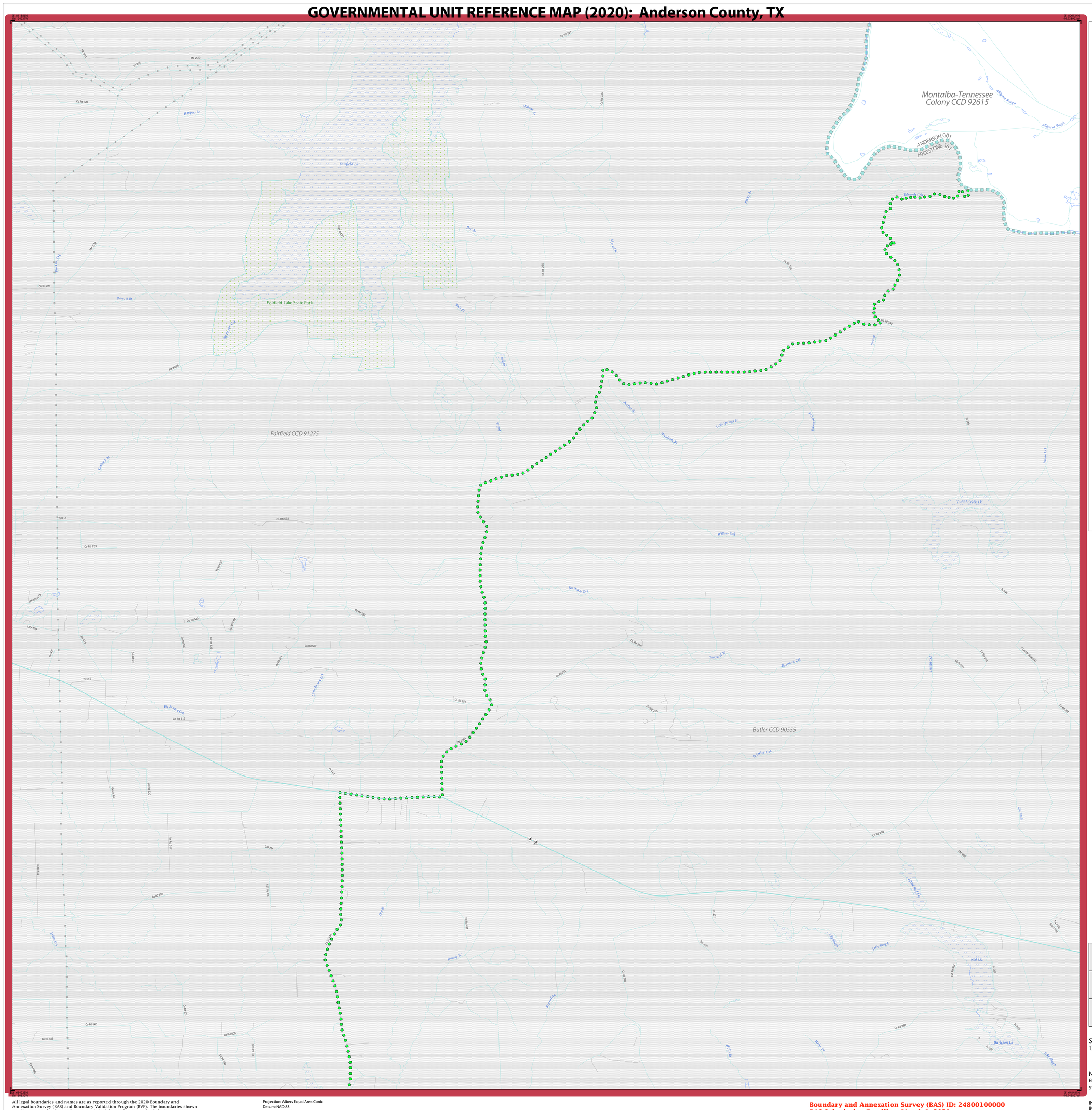

GOVERNMENTAL UNIT REFERENCE MAP (2020): Anderson County, TX

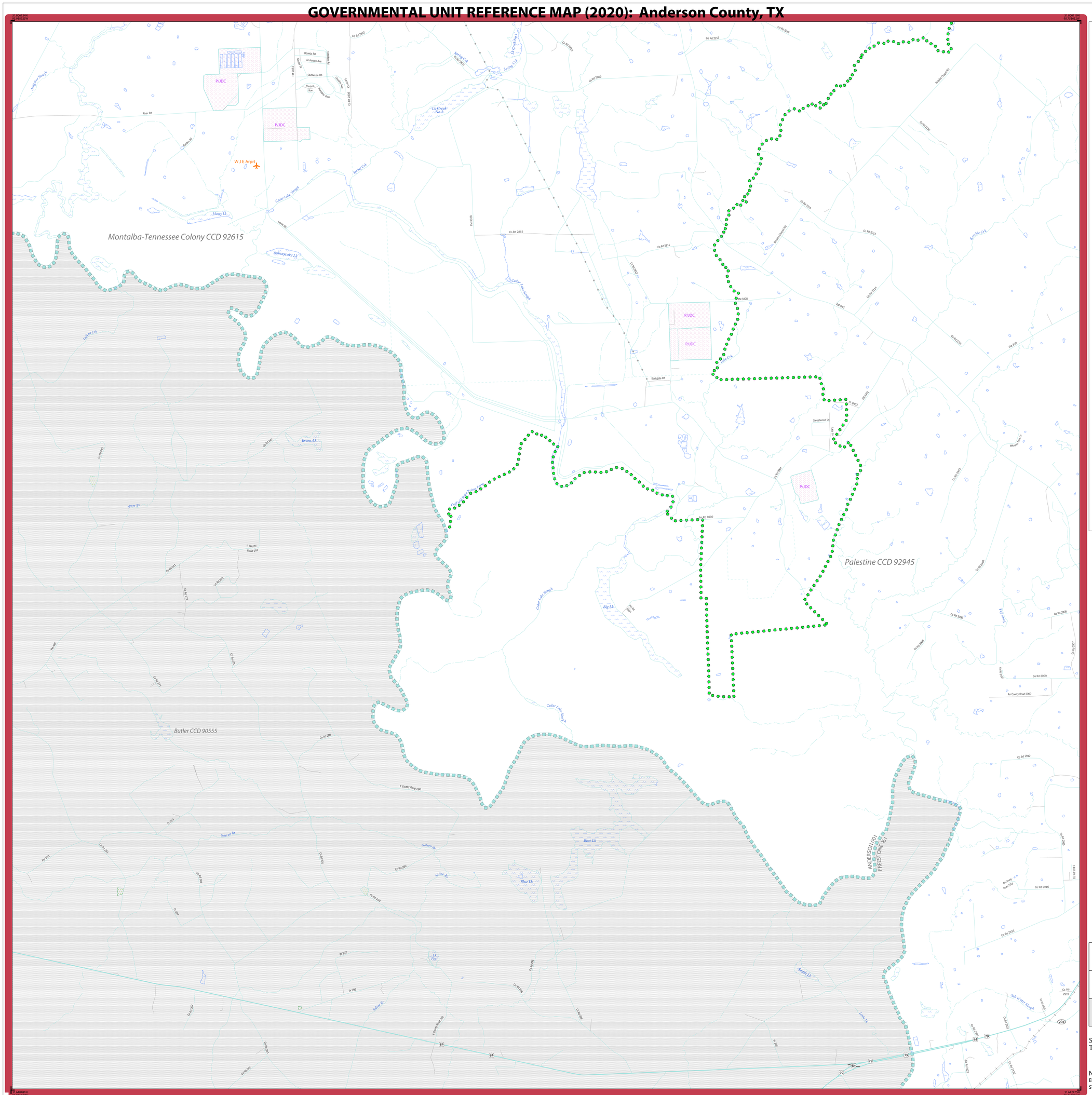
Montalba-Tennessee Colony CCD 92615
Palestine CCD 92945
Butler CCD 90555
W J E Arprt
P/JDC
ANDERSON 001
FREESTONE 161
Cedar Lake Slough
Spring Crk
Big Lk
Blue Lk
Evans Lk
Johnnycake Lk
Mouy Lk
Lk Creek No 2
Lk Port
Sweetwood Lh
Backgate Rd
Co Rd 2812
Co Rd 2811
Co Rd 2810
Co Rd 2809
Co Rd 2257
Co Rd 2275
Co Rd 2250
Co Rd 2255
Co Rd 2253
Co Rd 2254
Co Rd 2253
Co Rd 2252
Co Rd 2251
Co Rd 2250
Co Rd 2249
Co Rd 2248
Co Rd 2247
Co Rd 2246
Co Rd 2245
Co Rd 2244
Co Rd 2243
Co Rd 2242
Co Rd 2241
Co Rd 2240
Co Rd 2239
Co Rd 2238
Co Rd 2237
Co Rd 2236
Co Rd 2235
Co Rd 2234
Co Rd 2233
Co Rd 2232
Co Rd 2231
Co Rd 2230
Co Rd 2229
Co Rd 2228
Co Rd 2227
Co Rd 2226
Co Rd 2225
Co Rd 2224
Co Rd 2223
Co Rd 2222
Co Rd 2221
Co Rd 2220
Co Rd 2219
Co Rd 2218
Co Rd 2217
Co Rd 2216
Co Rd 2215
Co Rd 2214
Co Rd 2213
Co Rd 2212
Co Rd 2211
Co Rd 2210
Co Rd 2209
Co Rd 2208
Co Rd 2207
Co Rd 2206
Co Rd 2205
Co Rd 2204
Co Rd 2203
Co Rd 2202
Co Rd 2201
Co Rd 2200
Co Rd 2199
Co Rd 2198
Co Rd 2197
Co Rd 2196
Co Rd 2195
Co Rd 2194
Co Rd 2193
Co Rd 2192
Co Rd 2191
Co Rd 2190
Co Rd 2189
Co Rd 2188
Co Rd 2187
Co Rd 2186
Co Rd 2185
Co Rd 2184
Co Rd 2183
Co Rd 2182
Co Rd 2181
Co Rd 2180
Co Rd 2179
Co Rd 2178
Co Rd 2177
Co Rd 2176
Co Rd 2175
Co Rd 2174
Co Rd 2173
Co Rd 2172
Co Rd 2171
Co Rd 2170
Co Rd 2169
Co Rd 2168
Co Rd 2167
Co Rd 2166
Co Rd 2165
Co Rd 2164
Co Rd 2163
Co Rd 2162
Co Rd 2161
Co Rd 2160
Co Rd 2159
Co Rd 2158
Co Rd 2157
Co Rd 2156
Co Rd 2155
Co Rd 2154
Co Rd 2153
Co Rd 2152
Co Rd 2151
Co Rd 2150
Co Rd 2149
Co Rd 2148
Co Rd 2147
Co Rd 2146
Co Rd 2145
Co Rd 2144
Co Rd 2143
Co Rd 2142
Co Rd 2141
Co Rd 2140
Co Rd 2139
Co Rd 2138
Co Rd 2137
Co Rd 2136
Co Rd 2135
Co Rd 2134
Co Rd 2133
Co Rd 2132
Co Rd 2131
Co Rd 2130
Co Rd 2129
Co Rd 2128
Co Rd 2127
Co Rd 2126
Co Rd 2125
Co Rd 2124
Co Rd 2123
Co Rd 2122
Co Rd 2121
Co Rd 2120
Co Rd 2119
Co Rd 2118
Co Rd 2117
Co Rd 2116
Co Rd 2115
Co Rd 2114
Co Rd 2113
Co Rd 2112
Co Rd 2111
Co Rd 2110
Co Rd 2109
Co Rd 2108
Co Rd 2107
Co Rd 2106
Co Rd 2105
Co Rd 2104
Co Rd 2103
Co Rd 2102
Co Rd 2101
Co Rd 2100
Co Rd 2099
Co Rd 2098
Co Rd 2097
Co Rd 2096
Co Rd 2095
Co Rd 2094
Co Rd 2093
Co Rd 2092
Co Rd 2091
Co Rd 2090
Co Rd 2089
Co Rd 2088
Co Rd 2087
Co Rd 2086
Co Rd 2085
Co Rd 2084
Co Rd 2083
Co Rd 2082
Co Rd 2081
Co Rd 2080
Co Rd 2079
Co Rd 2078
Co Rd 2077
Co Rd 2076
Co Rd 2075
Co Rd 2074
Co Rd 2073
Co Rd 2072
Co Rd 2071
Co Rd 2070
Co Rd 2069
Co Rd 2068
Co Rd 2067
Co Rd 2066
Co Rd 2065
Co Rd 2064
Co Rd 2063
Co Rd 2062
Co Rd 2061
Co Rd 2060
Co Rd 2059
Co Rd 2058
Co Rd 2057
Co Rd 2056
Co Rd 2055
Co Rd 2054
Co Rd 2053
Co Rd 2052
Co Rd 2051
Co Rd 2050
Co Rd 2049
Co Rd 2048
Co Rd 2047
Co Rd 2046
Co Rd 2045
Co Rd 2044
Co Rd 2043
Co Rd 2042
Co Rd 2041
Co Rd 2040
Co Rd 2039
Co Rd 2038
Co Rd 2037
Co Rd 2036
Co Rd 2035
Co Rd 2034
Co Rd 2033
Co Rd 2032
Co Rd 2031
Co Rd 2030
Co Rd 2029
Co Rd 2028
Co Rd 2027
Co Rd 2026
Co Rd 2025
Co Rd 2024
Co Rd 2023
Co Rd 2022
Co Rd 2021
Co Rd 2020
Co Rd 2019
Co Rd 2018
Co Rd 2017
Co Rd 2016
Co Rd 2015
Co Rd 2014
Co Rd 2013
Co Rd 2012
Co Rd 2011
Co Rd 2010
Co Rd 2009
An County Road 2909
F County Road 280
F County Road 281
F County Road 282
F County Road 283
F County Road 284
F County Road 285
F County Road 286
F County Road 287
F County Road 288
F County Road 289
F County Road

GOVERNMENTAL UNIT REFERENCE MAP (2020): Anderson County, TX

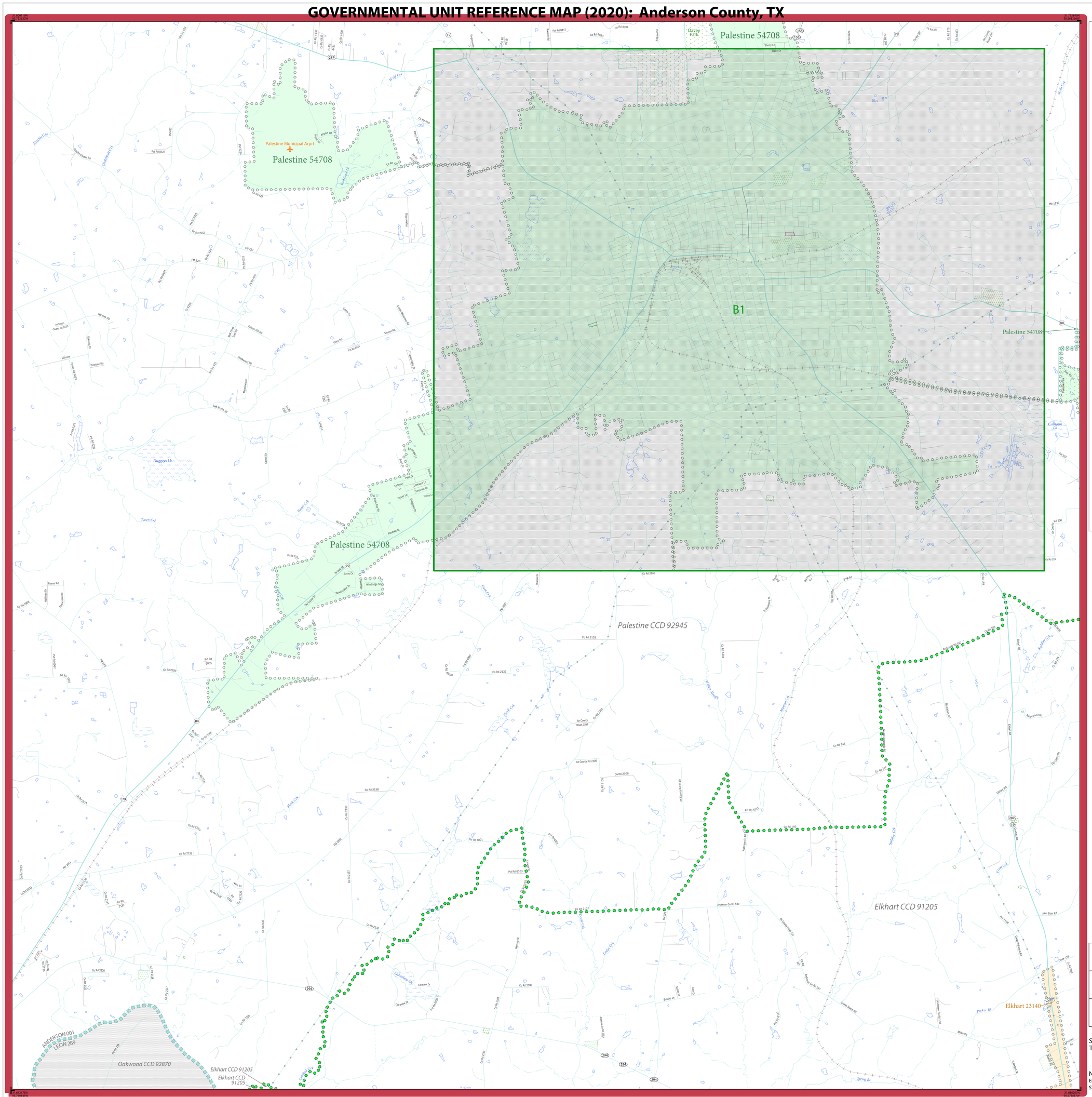

LEGEND

SYMBOL DESCRIPTION	SYMBOL	LABEL STYLE
Federal American Indian Reservation		L'ANSE RESERVATION (TA 1880)
Off-Reservation Trust Land		T1880
American Indian Tribal Subdivision		SHONTO (620)
Alaska Native Regional Corporation (ANRC)		*NANA ANRC 52120*
State (or statistically equivalent entity)		NEW YORK 36
County (or statistically equivalent entity)		ERIE 029
Minor Civil Division (MCD)[1]		Lee town 41460
Census County Division (CCD)[2]		*Jemez CCD 91650*
Consolidated City		MILFORD 47500
Incorporated Place[3]		Davis 18100
Census Designated Place (CDP)[2]		*Cochiti 16560*

DESCRIPTION	SYMBOL
Interstate	5
U.S. Highway	2
State Highway	4
Other Road	Marsh Ln
Cul-de-sac	
Circle	
Geographic Offset or Corridor	
4WD Trail, Stairway, Alley, Walkway, or Ferry	
Railroad	Southern RR
Pipeline or Power Line	
Ridge or Fence	
Property Line or Nonvisible Boundary	
Perennial Stream	Tumbling Cr
Intermittent Stream	Piney Cr
Mountain Peak or Hill	Mt. Baker

DESCRIPTION	SYMBOL
Water Body	Pleasant Lake
Swamp or Marsh	Okefenokee Swamp
Glacier	Bering Glacier
Airport, Airfield, or Helicopter Landing Pad	Donald Airport
College or University	Coll/Univ
Military	Fort Belvoir
Prison or Juvenile Detention Center	P/JDC
Cemetery	Powell Cmtry
Golf Course	Pinehurst GlfCrs
National Park or Forest	Yosemite NP
Other Park	St Francis Park
Outside Subject Area	
Inset Area	A1

Where state, county, and/or MCD/CCD boundaries coincide, the map shows the boundary symbol for only the highest-ranking of these boundaries. Where American Indian reservation and American Indian tribal subdivision boundaries coincide, the map shows only the American Indian reservation boundaries.

Entity names are followed by either their FIPS code or census code; parentheses indicate a census code.

1 'MCD*' indicates a false MCD. These are for Census Bureau use only.

2 The CCD and CDP boundaries represent statistical entities only and are not updated through the BAS.

3 Incorporated place name color corresponds to the incorporated place fill color.

Due to space limitations, some road names, along with other feature and geography names on the map, may not be shown.

The Census Bureau stores primary and alternate road names, but only primary road names are used to label the roads on these maps.

Key to Adjacent Sheets

6	7	8
10	11	12
14	15	16

Sheet Location within Entity

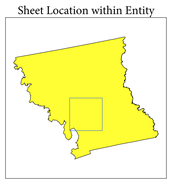

Sheet 11 of 17 PARENT sheets
Total Sheets: 20 (Index 1; Parent 17; Inset 2)

NAME: Anderson County (001)
ENTITY TYPE: County or statistically equivalent entity
ST: Texas (48)

INDEX OR PARENT SHEET #: 011
INSET SHEET #: 000000

2020 COUNTY REF MAP (PARENT)

5340248001000000011000000

All legal boundaries and names are as reported through the 2020 Boundary and Annexation Survey (BAS) and Boundary Validation Program (BVP). The boundaries shown on this map are for Census Bureau statistical data collection and tabulation purposes only; their depiction and designation for statistical purposes does not constitute a determination of jurisdictional authority or rights of ownership or entitlement.

Data Source: U.S. Census Bureau's MAF/TIGER database (TAB20), November 2020
Created by Geography Division: December 09, 2020

U.S. DEPARTMENT OF COMMERCE U.S. Census Bureau

Projection: Albers Equal Area Conic
Datum: NAD 83
Spheroid: GRS 80
1st Standard Parallel: 27 36 51
2nd Standard Parallel: 34 43 24
Central Meridian: -100 04 35
Latitude of Projection's Origin: 25 50 13
False Easting: 0
False Northing: 0

0 0.7 1.4 2.1 2.8 3.5 Kilometers
0 0.4 0.8 1.2 1.6 2 Miles
The plotted map scale is 1:24,000

N W E S

Boundary and Annexation Survey (BAS) ID: 24800100000
BAS Submission Deadline: March 1, 2021

PDF versions of the BAS maps are available at:
www.census.gov/programs-surveys/bas/geographies.html

For more information, or to request additional maps, please email geo.bas@census.gov, call 1-800-972-5651, or visit www.census.gov/programs-surveys/bas.html.

United States Census Bureau

GOVERNMENTAL UNIT REFERENCE MAP (2020): Anderson County, TX

GOVERNMENTAL UNIT REFERENCE MAP (2020): Anderson County, TX

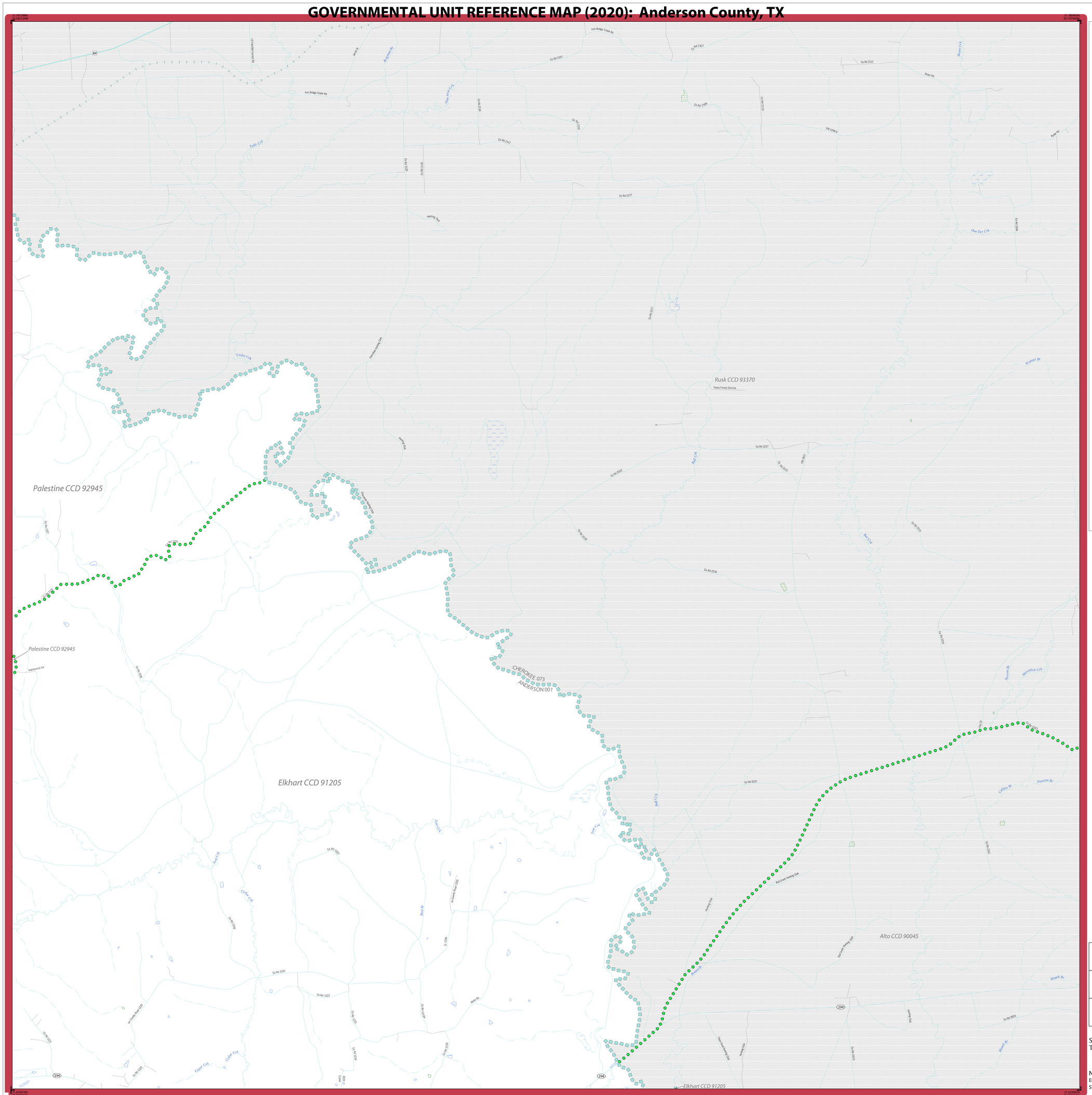
Palestine CCD 92945
Rusk CCD 93370
Texas Forest Service
Elkhart CCD 91205
Alto CCD 90045
CHEROKEE 073
ANDERSON 001
Iron Bridge Creek Rd
Co Rd 2307
Co Rd 2111
Co Rd 2309
Co Rd 2317
Co Rd 2217
Co Rd 2257
Co Rd 2252
Co Rd 2218
Co Rd 2253
Co Rd 2221
Co Rd 1227
Co Rd 1209
Co Rd 1222
Co Rd 1220
Co Rd 1239
Co Rd 1238
Co Rd 1229
Co Rd 1208
Co Rd 1223
Co Rd 2203
Co Rd 2205
Co Rd 2215
Co Rd 2213
Co Rd 2203
Co Rd 2201
Co Rd 2213
Co Rd 2215
Co Rd 2203
Co Rd 2203

GOVERNMENTAL UNIT REFERENCE MAP (2020): Anderson County, TX

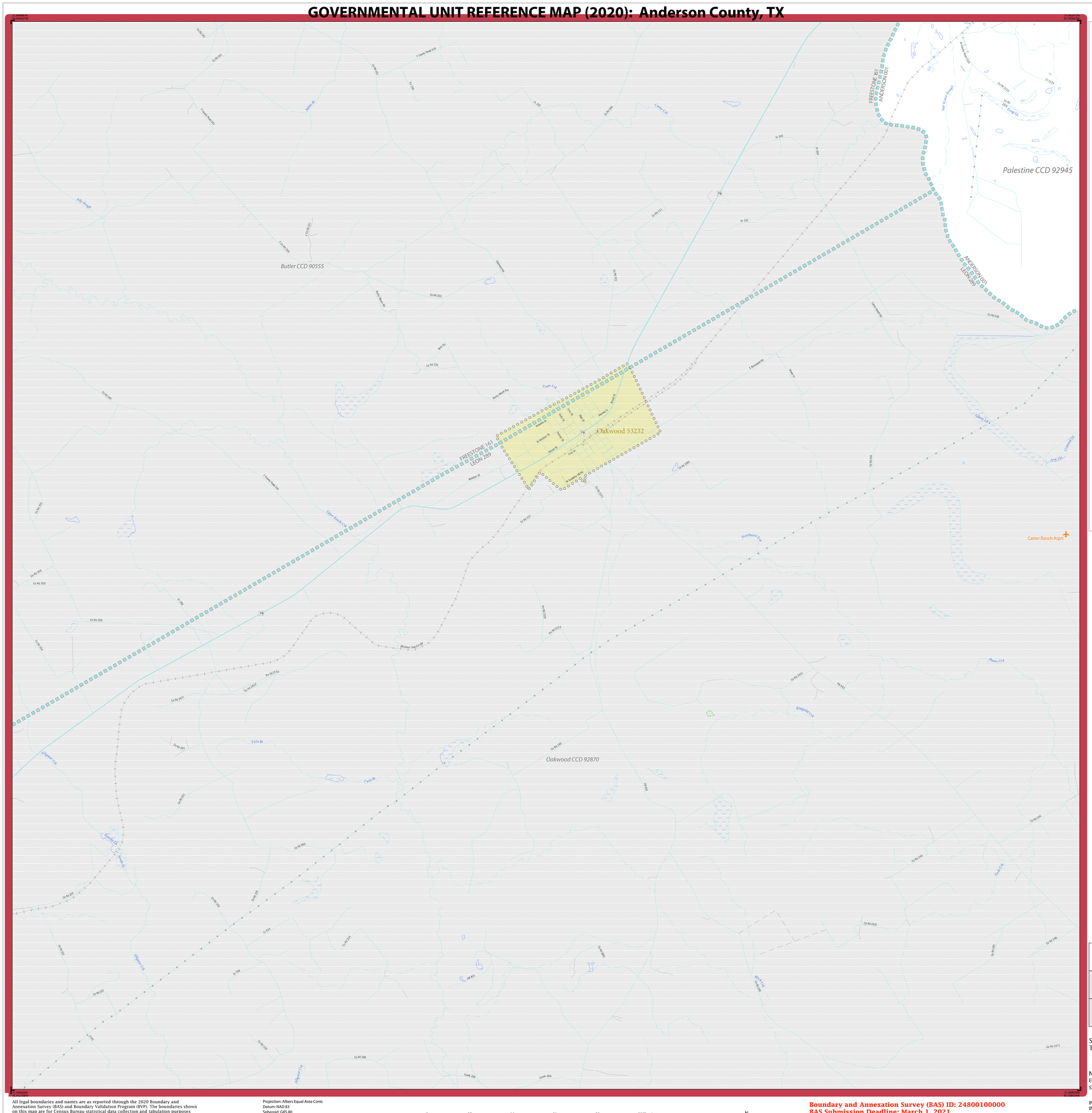

LEGEND

SYMBOL DESCRIPTION	SYMBOL	LABEL STYLE
Federal American Indian Reservation		L'ANSE RESERVATION (TA 1880)
Off-Reservation Trust Land		T1880
American Indian Tribal Subdivision		SHONTO (620)
Alaska Native Regional Corporation (ANRC)		NANA ANRC 52120
State (or statistically equivalent entity)		NEW YORK 36
County (or statistically equivalent entity)		ERIE 029
Minor Civil Division (MCD)[1]		Lee town 41460
Census County Division (CCD)[2]		Jemez CCD 91650
Consolidated City		MILFORD 47500
Incorporated Place[3]		Davis 18100
Census Designated Place (CDP)[2]		Cochiti 16560

DESCRIPTION	SYMBOL
Interstate	
U.S. Highway	
State Highway	
Other Road	Marsh Ln
Cul-de-sac	
Circle	
Geographic Offset or Corridor	
4WD Trail, Stairway, Alley, Walkway, or Ferry	
Railroad	Southern RR
Pipeline or Power Line	
Ridge or Fence	
Property Line or Nonvisible Boundary	
Perennial Stream	Tumbling Cr
Intermittent Stream	Piney Cr
Mountain Peak or Hill	Mt. Baker

DESCRIPTION	SYMBOL
Water Body	Pleasant Lake
Swamp or Marsh	Okefenokee Swamp
Glacier	Bering Glacier
Airport, Airfield, or Helicopter Landing Pad	Dónard Airfield
College or University	Coll/Univ
Military	Fort Belvoir
Prison or Juvenile Detention Center	P/JDC
Cemetery	Powell Cmtry
Golf Course	Pinehurst GlfCrs
National Park or Forest	Yosemite NP
Other Park	St Francis Park
Outside Subject Area	
Inset Area	A1

Where state, county, and/or MCD/CCD boundaries coincide, the map shows the boundary symbol for only the highest-ranking of these boundaries. Where American Indian reservation and American Indian tribal subdivision boundaries coincide, the map shows only the American Indian reservation boundaries.

Entity names are followed by either their FIPS code or census code; parentheses indicate a census code.

1 'MCD*' indicates a false MCD. These are for Census Bureau use only.

2 The CCD and CDP boundaries represent statistical entities only and are not updated through the BAS.

3 Incorporated place name color corresponds to the incorporated place fill color.

Due to space limitations, some road names, along with other feature and geography names on the map, may not be shown.

The Census Bureau stores primary and alternate road names, but only primary road names are used to label the roads on these maps.

Key to Adjacent Sheets

9	10	11
	14	15

Sheet Location within Entity

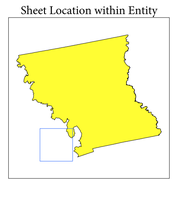

Sheet 14 of 17 PARENT sheets
Total Sheets: 20 (Index 1; Parent 17; Inset 2)

NAME: Anderson County (001)
ENTITY TYPE: County or statistically equivalent entity
ST: Texas (48)

INDEX OR PARENT SHEET #: 014
INSET SHEET #: 000000

2020 COUNTY REF MAP (PARENT)

5340248001000000014000000

All legal boundaries and names are as reported through the 2020 Boundary and Annexation Survey (BAS) and Boundary Validation Program (BVP). The boundaries shown on this map are for Census Bureau statistical data collection and tabulation purposes only; their depiction and designation for statistical purposes does not constitute a determination of jurisdictional authority or rights of ownership or entitlement.

Data Source: U.S. Census Bureau's MAF/TIGER database (TAB20), November 2020
Created by Geography Division: December 09, 2020

U.S. DEPARTMENT OF COMMERCE U.S. Census Bureau

Projection: Albers Equal Area Conic
Datum: NAD 83
Spheroid: GRS 80
1st Standard Parallel: 27 36 51
2nd Standard Parallel: 34 43 24
Central Meridian: -100 04 35
Latitude of Projection's Origin: 25 50 13
False Easting: 0
False Northing: 0

0 0.7 1.4 2.1 2.8 3.5 Kilometers
0 0.4 0.8 1.2 1.6 2 Miles
The plotted map scale is 1:24,000

N W E S

Boundary and Annexation Survey (BAS) ID: 24800100000
BAS Submission Deadline: March 1, 2021

PDF versions of the BAS maps are available at:
www.census.gov/programs-surveys/bas/geographies.html

For more information, or to request additional maps, please email geo.bas@census.gov, call 1-800-972-5651, or visit www.census.gov/programs-surveys/bas.html.

GOVERNMENTAL UNIT REFERENCE MAP (2020): Anderson County, TX

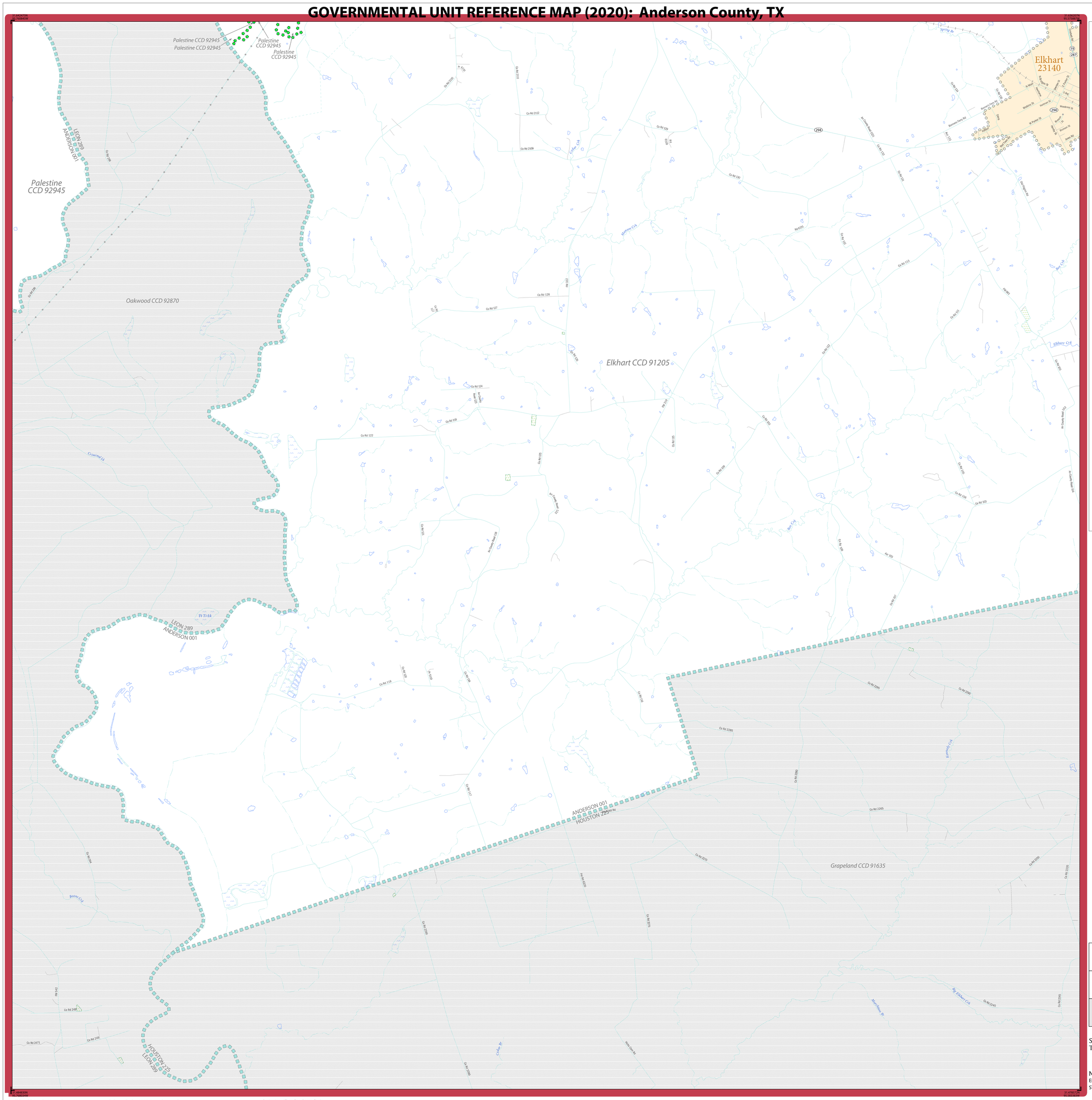

LEGEND

SYMBOL DESCRIPTION	SYMBOL	LABEL STYLE
Federal American Indian Reservation		L'ANSE RESERVATION (TA 1880)
Off-Reservation Trust Land		T1880
American Indian Tribal Subdivision		SHONTO (620)
Alaska Native Regional Corporation (ANRC)		*NANA ANRC 52120*
State (or statistically equivalent entity)		NEW YORK 36
County (or statistically equivalent entity)		ERIE 029
Minor Civil Division (MCD)[1]		Lee town 41460
Census County Division (CCD)[2]		*Jemez CCD 91650*
Consolidated City		MILFORD 47500
Incorporated Place[3]		Davis 18100
Census Designated Place (CDP)[2]		*Cochiti 16560*

DESCRIPTION	SYMBOL	DESCRIPTION	SYMBOL
Interstate	5	Water Body	*Pleasant Lake*
U.S. Highway	2	Swamp or Marsh	*Okefenokee Swamp*
State Highway	4	Glacier	*Bering Glacier*
Other Road	Marsh Ln	Airport, Airfield, or Helicopter Landing Pad	Dönärd Airfield
Cul-de-sac		College or University	Coll/Univ
Circle		Military	Fort Belvoir
Geographic Offset or Corridor		Prison or Juvenile Detention Center	P/JDC
4WD Trail, Stairway, Alley, Walkway, or Ferry		Cemetery	Powell Cmtry
Railroad	Southern RR	Golf Course	Pinehurst GlfCrs
Pipeline or Power Line		National Park or Forest	Yosemite NP
Ridge or Fence		Other Park	St Francis Park
Property Line or Nonvisible Boundary		Outside Subject Area	
Perennial Stream	*Tumbling Cr*	Inset Area	A1
Intermittent Stream	*Piney Cr*		
Mountain Peak or Hill	*Mt. Baker*		

Where state, county, and/or MCD/CCD boundaries coincide, the map shows the boundary symbol for only the highest-ranking of these boundaries. Where American Indian reservation and American Indian tribal subdivision boundaries coincide, the map shows only the American Indian reservation boundaries.

Entity names are followed by either their FIPS code or census code; parentheses indicate a census code.

1 "MCD" indicates a false MCD. These are for Census Bureau use only.

2 The CCD and CDP boundaries represent statistical entities only and are not updated through the BAS.

3 Incorporated place name color corresponds to the incorporated place fill color.

Due to space limitations, some road names, along with other feature and geography names on the map, may not be shown.

The Census Bureau stores primary and alternate road names, but only primary road names are used to label the roads on these maps.

Key to Adjacent Sheets

10	11	12
14	15	16

Sheet Location within Entity

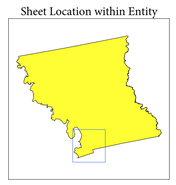

Sheet 15 of 17 PARENT sheets
Total Sheets: 20 (Index 1; Parent 17; Inset 2)

NAME: Anderson County (001)
ENTITY TYPE: County or statistically equivalent entity
ST: Texas (48)

INDEX OR PARENT SHEET #: 015
INSET SHEET #: 000000

2020 COUNTY REF MAP (PARENT)

5340248001000000015000000

All legal boundaries and names are as reported through the 2020 Boundary and Annexation Survey (BAS) and Boundary Validation Program (BVP). The boundaries shown on this map are for Census Bureau statistical data collection and tabulation purposes only; their depiction and designation for statistical purposes does not constitute a determination of jurisdictional authority or rights of ownership or entitlement.

Data Source: U.S. Census Bureau's MAF/TIGER database (TAB20), November 2020
Created by Geography Division: December 09, 2020

U.S. DEPARTMENT OF COMMERCE U.S. Census Bureau

Projection: Albers Equal Area Conic
Datum: NAD 83
Spheroid: GRS 80
1st Standard Parallel: 27 36 51
2nd Standard Parallel: 34 43 24
Central Meridian: -100 04 35
Latitude of Projection's Origin: 25 50 13
False Easting: 0
False Northing: 0

0 0.7 1.4 2.1 2.8 3.5 Kilometers
0 0.4 0.8 1.2 1.6 2 Miles
The plotted map scale is 1:24,000

N W E S

Boundary and Annexation Survey (BAS) ID: 24800100000
BAS Submission Deadline: March 1, 2021

PDF versions of the BAS maps are available at:
www.census.gov/programs-surveys/bas/geographies.html

For more information, or to request additional maps, please email geo.bas@census.gov, call 1-800-972-5651, or visit www.census.gov/programs-surveys/bas.html.

United States Census Bureau

GOVERNMENTAL UNIT REFERENCE MAP (2020): Anderson County, TX

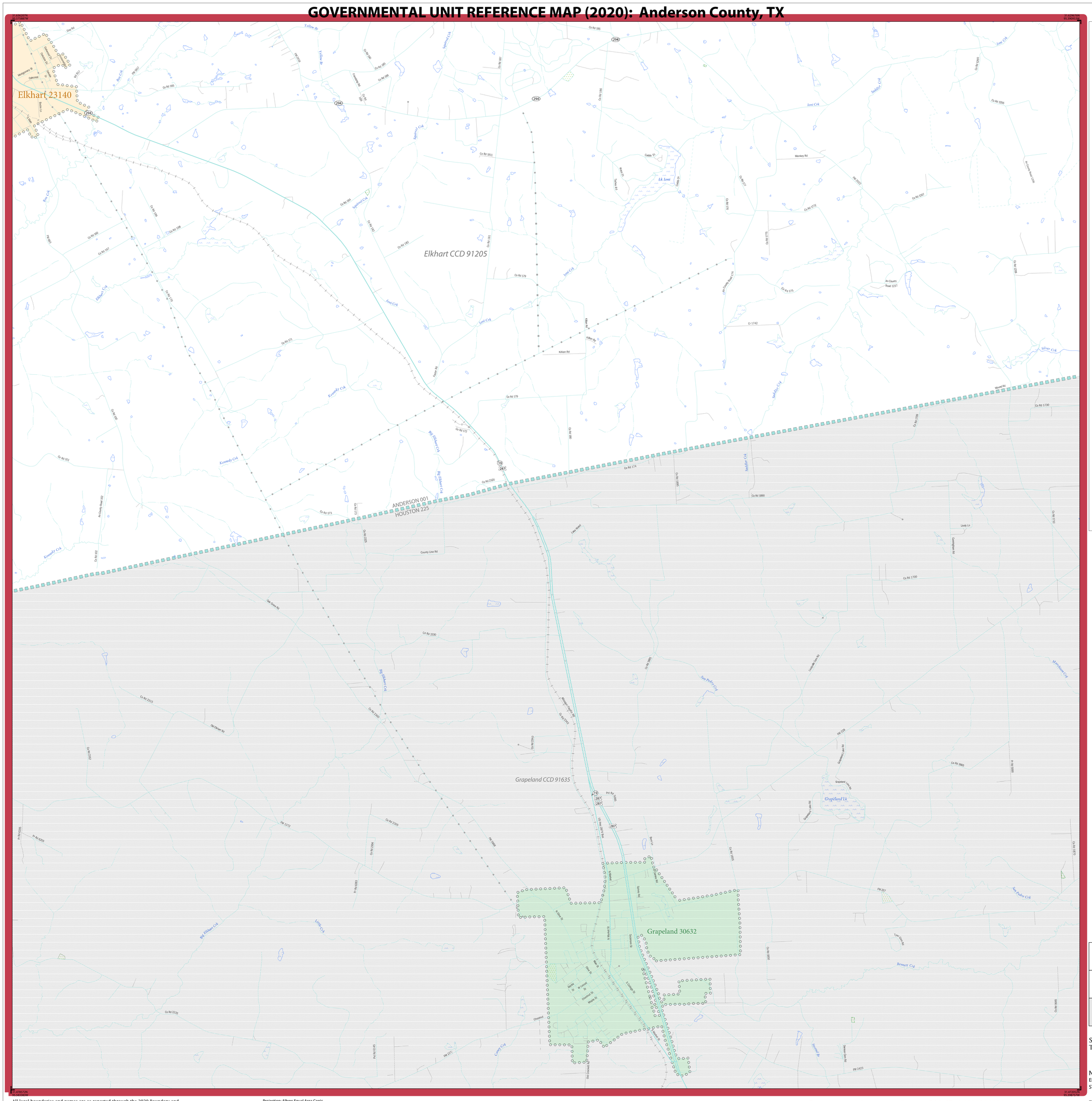
Elkhart 23140
Elkhart CCD 91205
Grapeland CCD 91635
Grapeland 30632
ANDERSON 001
HOUSTON 225
Lk Ioni
Grapeland Lk
Joni Crk
Kennedy Crk
Silver Crk
Saddler Crk
Spurrier Crk
Box Crk
Elkhart Crk
Big Elkhart Crk
Little Crk
Cotton Crk
Bennett Crk
San Pedro Crk
Cr 1742
Co Rd 179
Co Rd 185
Co Rd 2320
Co Rd 2330
Co Rd 2315
Co Rd 2310
Co Rd 2305
Co Rd 2300
Co Rd 2295
Co Rd 2290
Co Rd 2285
Co Rd 2280
Co Rd 2275
Co Rd 2270
Co Rd 2265
Co Rd 2260
Co Rd 2255
Co Rd 2250
Co Rd 2245
Co Rd 2240
Co Rd 2235
Co Rd 2230
Co Rd 2225
Co Rd 2220
Co Rd 2215
Co Rd 2210
Co Rd 2205
Co Rd 2200
Co Rd 2195
Co Rd 2190
Co Rd 2185
Co Rd 2180
Co Rd 2175
Co Rd 2170
Co Rd 2165
Co Rd 2160
Co Rd 2155
Co Rd 2150
Co Rd 2145
Co Rd 2140
Co Rd 2135
Co Rd 2130
Co Rd 2125
Co Rd 2120
Co Rd 2115
Co Rd 2110
Co Rd 2105
Co Rd 2100
Co Rd 2095
Co Rd 2090
Co Rd 2085
Co Rd 2080
Co Rd 2075
Co Rd 2070
Co Rd 2065
Co Rd 2060
Co Rd 2055
Co Rd 2050
Co Rd 2045
Co Rd 2040
Co Rd 2035
Co Rd 2030
Co Rd 2025
Co Rd 2020
Co Rd 2015
Co Rd 2010
Co Rd 2005
Co Rd 2000
Co Rd 1995
Co Rd 1990
Co Rd 1985
Co Rd 1980
Co Rd 1975
Co Rd 1970
Co Rd 1965
Co Rd 1960
Co Rd 1955
Co Rd 1950
Co Rd 1945
Co Rd 1940
Co Rd 1935
Co Rd 1930
Co Rd 1925
Co Rd 1920
Co Rd 1915
Co Rd 1910
Co Rd 1905
Co Rd 1900
Co Rd 1895
Co Rd 1890
Co Rd 1885
Co Rd 1880
Co Rd 1875
Co Rd 1870
Co Rd 1865
Co Rd 1860
Co Rd 1855
Co Rd 1850
Co Rd 1845
Co Rd 1840
Co Rd 1835
Co Rd 1830
Co Rd 1825
Co Rd 1820
Co Rd 1815
Co Rd 1810
Co Rd 1805
Co Rd 1800
Co Rd 1795
Co Rd 1790
Co Rd 1785
Co Rd 1780
Co Rd 1775
Co Rd 1770
Co Rd 1765
Co Rd 1760
Co Rd 1755
Co Rd 1750
Co Rd 1745
Co Rd 1740
Co Rd 1735
Co Rd 1730
Co Rd 1725
Co Rd 1720
Co Rd 1715
Co Rd 1710
Co Rd 1705
Co Rd 1700
Co Rd 1695
Co Rd 1690
Co Rd 1685
Co Rd 1680
Co Rd 1675
Co Rd 1670
Co Rd 1665
Co Rd 1660
Co Rd 1655
Co Rd 1650
Co Rd 1645
Co Rd 1640
Co Rd 1635
Co Rd 1630
Co Rd 1625
Co Rd 1620
Co Rd 1615
Co Rd 1610
Co Rd 1605
Co Rd 1600
Co Rd 1595
Co Rd 1590
Co Rd 1585
Co Rd 1580
Co Rd 1575
Co Rd 1570
Co Rd 1565
Co Rd 1560
Co Rd 1555
Co Rd 1550
Co Rd 1545
Co Rd 1540
Co Rd 1535
Co Rd 1530
Co Rd 1525
Co Rd 1520
Co Rd 1515
Co Rd 1510
Co Rd 1505
Co Rd 1500
Co Rd 1495
Co Rd 1490
Co Rd 1485
Co Rd 1480
Co Rd 1475
Co Rd 1470
Co Rd 1465
Co Rd 1460
Co Rd 1455
Co Rd 1450
Co Rd 1445
Co Rd 1440
Co Rd 1435
Co Rd 1430
Co Rd 1425
Co Rd 1420
Co Rd 1415
Co Rd 1410
Co Rd 1405
Co Rd 1400
Co Rd 1395
Co Rd 1390
Co Rd 1385
Co Rd 1380
Co Rd 1375
Co Rd 1370
Co Rd 1365
Co Rd 1360
Co Rd 1355
Co Rd 1350
Co Rd 1345
Co Rd 1340
Co Rd 1335
Co Rd 1330
Co Rd 1325
Co Rd 1320
Co Rd 1315
Co Rd 1310
Co Rd 1305
Co Rd 1300
Co Rd 1295
Co Rd 1290
Co Rd 1285
Co Rd 1280
Co Rd 1275
Co Rd 1270
Co Rd 1265
Co Rd 1260
Co Rd 1255
Co Rd 1250
Co Rd 1245
Co Rd 1240
Co Rd 1235
Co Rd 1230
Co Rd 1225
Co Rd 1220
Co Rd 1215
Co Rd 1210
Co Rd 1205
Co Rd 1200
Co Rd 1195
Co Rd 1190
Co Rd 1185
Co Rd 1180
Co Rd 1175
Co Rd 1170
Co Rd 1165
Co Rd 1160
Co Rd 1155
Co Rd 1150
Co Rd 1145
Co Rd 1140
Co Rd 1135
Co Rd 1130
Co Rd 1125
Co Rd 1120
Co Rd 1115
Co Rd 1110
Co Rd 1105
Co Rd 1100
Co Rd 1095
Co Rd 1090
Co Rd 1085
Co Rd 1080
Co Rd 1075
Co Rd 1070
Co Rd 1065
Co Rd 1060
Co Rd 1055
Co Rd 1050
Co Rd 1045
Co Rd 1040
Co Rd 1035
Co Rd 1030
Co Rd 1025
Co Rd 1020
Co Rd 1015
Co Rd 1010
Co Rd 1005
Co Rd 1000
Co Rd 995
Co Rd 990
Co Rd 985
Co Rd 980
Co Rd 975
Co Rd 970
Co Rd 965
Co Rd 960
Co Rd 955
Co Rd 950
Co Rd 945
Co Rd 940
Co Rd 935
Co Rd 930
Co Rd 925
Co Rd 920
Co Rd 915
Co Rd 910
Co Rd 905
Co Rd 900
Co Rd 895
Co Rd 890
Co Rd 885
Co Rd 880
Co Rd 875
Co Rd 870
Co Rd 865
Co Rd 860
Co Rd 855
Co Rd 850
Co Rd 845
Co Rd 840
Co Rd 835
Co Rd 830
Co Rd 825
Co Rd 820
Co Rd 815
Co Rd 810
Co Rd 805
Co Rd 800
Co Rd 795
Co Rd 790
Co Rd 785
Co Rd 780
Co Rd 775
Co Rd 770
Co Rd 765
Co Rd 760
Co Rd 755
Co Rd 750
Co Rd 745
Co Rd 740
Co Rd 735
Co Rd 730
Co Rd 725
Co Rd 720
Co Rd 715
Co Rd 710
Co Rd 705
Co Rd 700
Co Rd 695
Co Rd 690
Co Rd 685
Co Rd 680
Co Rd 675
Co Rd 670
Co Rd 665
Co Rd 660
Co Rd 655
Co Rd 650
Co Rd 645
Co Rd 640
Co Rd 635
Co Rd 630
Co Rd 625
Co Rd 620
Co Rd 615
Co Rd 610
Co Rd 605
Co Rd 600
Co Rd 595
Co Rd 590
Co Rd 585
Co Rd 580
Co Rd 575
Co Rd 570
Co Rd 565
Co Rd 560
Co Rd 555
Co Rd 550
Co Rd 545
Co Rd 540
Co Rd 535
Co Rd 530
Co Rd 525
Co Rd 520
Co Rd 515
Co Rd 510
Co Rd 505
Co Rd 500
Co Rd 495
Co Rd 490
Co Rd 485
Co Rd 480
Co Rd 475
Co Rd 470
Co Rd 465
Co Rd 460
Co Rd 455
Co Rd 450
Co Rd 445
Co Rd 440
Co Rd 435
Co Rd 430
Co Rd 425
Co Rd 420
Co Rd 415
Co Rd 410
Co Rd 405
Co Rd 400
Co Rd 395
Co Rd 390
Co Rd 385
Co Rd 380
Co Rd 375
Co Rd 370
Co Rd 365
Co Rd 360
Co Rd 355
Co Rd 350
Co Rd 345
Co Rd 340
Co Rd 335
Co Rd 330
Co Rd 325
Co Rd 320
Co Rd 315
Co Rd 310
Co Rd 305
Co Rd 300
Co Rd 295
Co Rd 290
Co Rd 285
Co Rd 280
Co Rd 275
Co Rd 270
Co Rd 265
Co Rd 260
Co Rd 255
Co Rd 250
Co Rd 245
Co Rd 240
Co Rd 235
Co Rd 230
Co Rd 225
Co Rd 220
Co Rd 215
Co Rd 210
Co Rd 205
Co Rd 200
Co Rd 195
Co Rd 190
Co Rd 185
Co Rd 180
Co Rd 175
Co Rd 170
Co Rd 165
Co Rd 160
Co Rd 155
Co Rd 150
Co Rd 145
Co Rd 140
Co Rd 135
Co Rd 130
Co Rd 125
Co Rd 120
Co Rd 115
Co Rd 110
Co Rd 105
Co Rd 100
Co Rd 95
Co Rd 90
Co Rd 85
Co Rd 80
Co Rd 75
Co Rd 70
Co Rd 65
Co Rd 60
Co Rd 55
Co Rd 50
Co Rd 45
Co Rd 40
Co Rd 35
Co Rd 30
Co Rd 25
Co Rd 20
Co Rd 15
Co Rd 10
Co Rd 5
Co Rd 1
Co Rd 2
Co Rd 3
Co Rd 4
Co Rd 6
Co Rd 7
Co Rd 8
Co Rd 9
Co Rd 11
Co Rd 12
Co Rd 13
Co Rd 14
Co Rd 16
Co Rd 17
Co Rd 18
Co Rd 19
Co Rd 21
Co Rd 22
Co Rd 23
Co Rd 24
Co Rd 26
Co Rd 27
Co Rd 28
Co Rd 29
Co Rd 30
Co Rd 31
Co Rd 32
Co Rd 33
Co Rd 34
Co Rd 35
Co Rd 36
Co Rd 37
Co Rd 38
Co Rd

GOVERNMENTAL UNIT REFERENCE MAP (2020): Anderson County, TX

LEGEND

SYMBOL DESCRIPTION	SYMBOL	LABEL STYLE
Federal American Indian Reservation		L'ANSE RESERVATION (TA 1880)
Off-Reservation Trust Land		T1880
American Indian Tribal Subdivision		SHONTO (620)
Alaska Native Regional Corporation (ANRC)		NANA ANRC 52120
State (or statistically equivalent entity)		NEW YORK 36
County (or statistically equivalent entity)		ERIE 029
Minor Civil Division (MCD)[1]		Lee town 41460
Census County Division (CCD)[2]		Jemez CCD 91650
Consolidated City		MILFORD 47500
Incorporated Place[3]		Davis 18100
Census Designated Place (CDP)[2]		Cochiti 16560

DESCRIPTION	SYMBOL	DESCRIPTION	SYMBOL
Interstate	5	Water Body	Pleasant Lake
U.S. Highway	2	Swamp or Marsh	Okefenokee Swamp
State Highway	4	Glacier	Bering Glacier
Other Road	Marsh Ln	Airport, Airfield, or Helicopter Landing Pad	Dónard Airfield
Cul-de-sac		College or University	Coll/Univ
Circle		Military	Fort Belvoir
Geographic Offset or Corridor		Prison or Juvenile Detention Center	P/JDC
4WD Trail, Stairway, Alley, Walkway, or Ferry		Cemetery	Powell Cmtry
Railroad	Southern RR	Golf Course	Pinehurst GlfCrs
Pipeline or Power Line		National Park or Forest	Yosemite NP
Ridge or Fence		Other Park	St Francis Park
Property Line or Nonvisible Boundary		Outside Subject Area	
Perennial Stream	Tumbling Cr	Inset Area	A1
Intermittent Stream	Piney Cr		
Mountain Peak or Hill	Mt. Baker		

Where state, county, and/or MCD/CCD boundaries coincide, the map shows the boundary symbol for only the highest-ranking of these boundaries. Where American Indian reservation and American Indian tribal subdivision boundaries coincide, the map shows only the American Indian reservation boundaries.

Entity names are followed by either their FIPS code or census code; parentheses indicate a census code.

1 'MCD*' indicates a false MCD. These are for Census Bureau use only.

2 The CCD and CDP boundaries represent statistical entities only and are not updated through the BAS.

3 Incorporated place name color corresponds to the incorporated place fill color.

Due to space limitations, some road names, along with other feature and geography names on the map, may not be shown.

The Census Bureau stores primary and alternate road names, but only primary road names are used to label the roads on these maps.

Key to Adjacent Sheets

12	13	
16	17	

Sheet Location within Entity

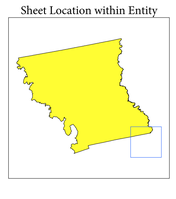

Sheet 17 of 17 PARENT sheets
Total Sheets: 20 (Index 1; Parent 17; Inset 2)

NAME: Anderson County (001)
ENTITY TYPE: County or statistically equivalent entity
ST: Texas (48)

INDEX OR PARENT SHEET #: 017
INSET SHEET #: 000000

2020 COUNTY REF MAP (PARENT)

5340248001000000170000 0

All legal boundaries and names are as reported through the 2020 Boundary and Annexation Survey (BAS) and Boundary Validation Program (BVP). The boundaries shown on this map are for Census Bureau statistical data collection and tabulation purposes only; their depiction and designation for statistical purposes does not constitute a determination of jurisdictional authority or rights of ownership or entitlement.

Data Source: U.S. Census Bureau's MAF/TIGER database (TAB20), November 2020
Created by Geography Division: December 09, 2020

U.S. DEPARTMENT OF COMMERCE U.S. Census Bureau

Projection: Albers Equal Area Conic
Datum: NAD 83
Spheroid: GRS 80
1st Standard Parallel: 27 36 51
2nd Standard Parallel: 34 43 24
Central Meridian: -100 04 35
Latitude of Projection's Origin: 25 50 13
False Easting: 0
False Northing: 0

0 0.7 1.4 2.1 2.8 3.5 Kilometers
0 0.4 0.8 1.2 1.6 2 Miles
The plotted map scale is 1:24,000

N W E S

Boundary and Annexation Survey (BAS) ID: 24800100000
BAS Submission Deadline: March 1, 2021

PDF versions of the BAS maps are available at:
www.census.gov/programs-surveys/bas/geographies.html

For more information, or to request additional maps, please email geo.bas@census.gov, call 1-800-972-5651, or visit www.census.gov/programs-surveys/bas.html.

United States Census Bureau

GOVERNMENTAL UNIT REFERENCE MAP (2020): Anderson County, TX

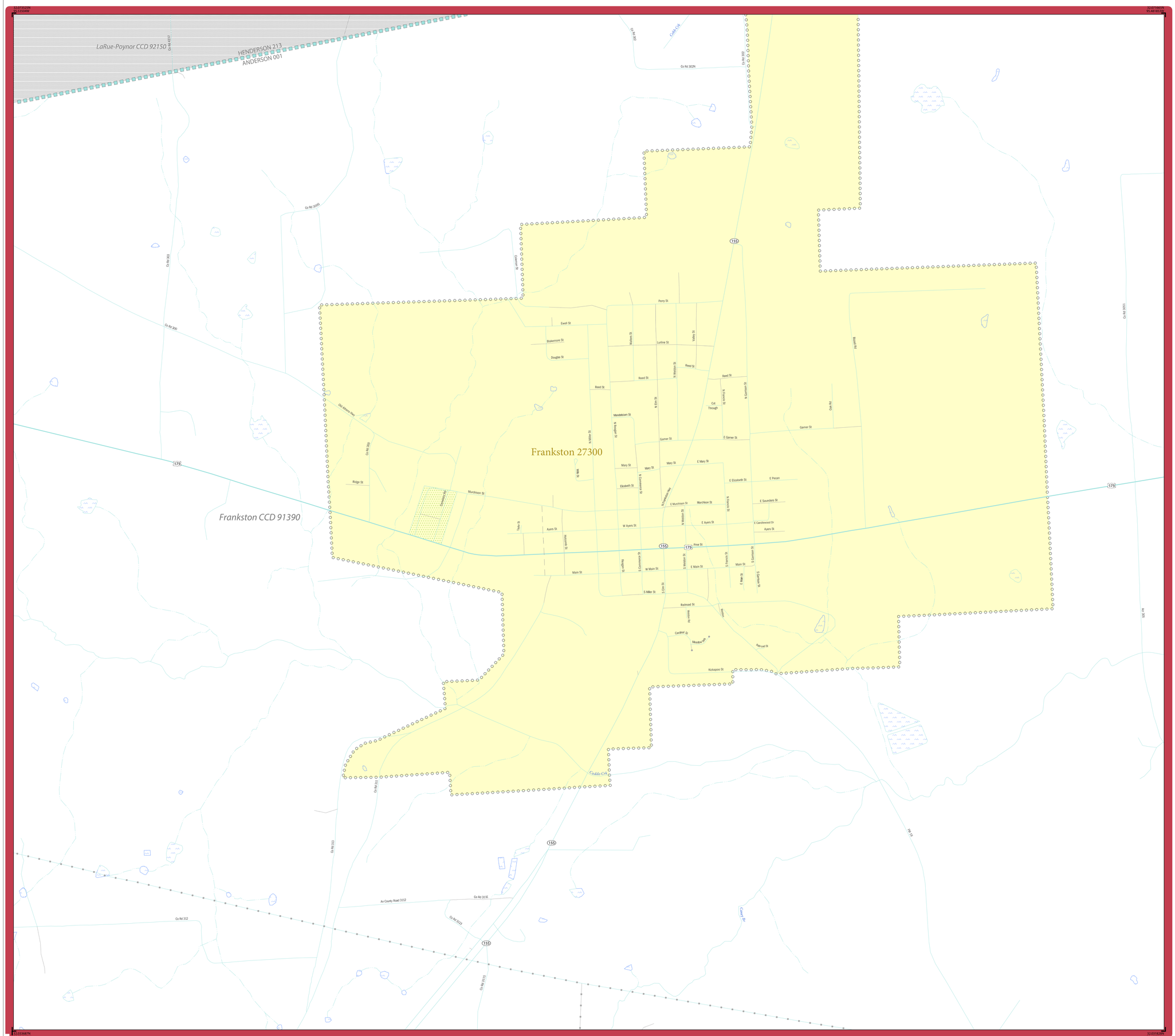

LEGEND

SYMBOL DESCRIPTION	SYMBOL	LABEL STYLE
Federal American Indian Reservation		L'ANSE RESERVATION (TA 1880)
Off-Reservation Trust Land		T1880
American Indian Tribal Subdivision		SHONTO (620)
Alaska Native Regional Corporation (ANRC)		*NANA ANRC 52120*
State (or statistically equivalent entity)		NEW YORK 36
County (or statistically equivalent entity)		ERIE 029
Minor Civil Division (MCD)[1]		Lee town 41460
Census County Division (CCD)[2]		*Jemez CCD 91650*
Consolidated City		MILFORD 47500
Incorporated Place[3]		Davis 18100
Census Designated Place (CDP)[2]		*Cochiti 16560*

DESCRIPTION	SYMBOL	DESCRIPTION	SYMBOL
Interstate	5	Water Body	*Pleasant Lake*
U.S. Highway	2	Swamp or Marsh	*Okefenokee Swamp*
State Highway	4	Glacier	*Bering Glacier*
Other Road	Marsh Ln	Airport, Airfield, or Helicopter Landing Pad	Dönärd Airfield
Cul-de-sac		College or University	Coll/Univ
Circle		Military	Fort Belvoir
Geographic Offset or Corridor		Prison or Juvenile Detention Center	P/JDC
4WD Trail, Stairway, Alley, Walkway, or Ferry		Cemetery	Powell Cmtry
Railroad	Southern RR	Golf Course	Pinehurst GlfCrs
Pipeline or Power Line		National Park or Forest	Yosemite NP
Ridge or Fence		Other Park	St Francis Park
Property Line or Nonvisible Boundary		Outside Subject Area	
Perennial Stream	*Tumbling Cr*	Inset Area	A1
Intermittent Stream	*Piney Cr*		
Mountain Peak or Hill	*Mt. Baker*		

Where state, county, and/or MCD/CCD boundaries coincide, the map shows the boundary symbol for only the highest-ranking of these boundaries. Where American Indian reservation and American Indian tribal subdivision boundaries coincide, the map shows only the American Indian reservation boundaries.

Entity names are followed by either their FIPS code or census code; parentheses indicate a census code.

1 'MCD*' indicates a false MCD. These are for Census Bureau use only.

2 The CCD and CDP boundaries represent statistical entities only and are not updated through the BAS.

3 Incorporated place name color corresponds to the incorporated place fill color.

Due to space limitations, some road names, along with other feature and geography names on the map, may not be shown.

The Census Bureau stores primary and alternate road names, but only primary road names are used to label the roads on these maps.

Sheet Location within Entity

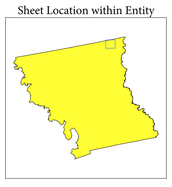

Sheet A1 of 2 INSET sheets
Total Sheets: 20 (Index 1; Parent 17; Inset 2)

NAME: Anderson County (001)
ENTITY TYPE: County or statistically equivalent entity
ST: Texas (48)

INDEX OR PARENT SHEET #: 004
INSET SHEET #: 006501

2020 COUNTY REF MAP (INSET)

5340248001000000004006501

All legal boundaries and names are as reported through the 2020 Boundary and Annexation Survey (BAS) and Boundary Validation Program (BVP). The boundaries shown on this map are for Census Bureau statistical data collection and tabulation purposes only; their depiction and designation for statistical purposes does not constitute a determination of jurisdictional authority or rights of ownership or entitlement.

Data Source: U.S. Census Bureau's MAF/TIGER database (TAB20), November 2020
Created by Geography Division: December 09, 2020

U.S. DEPARTMENT OF COMMERCE U.S. Census Bureau

Projection: Albers Equal Area Conic
Datum: NAD 83
Spheroid: GRS 80
1st Standard Parallel: 27 36 51
2nd Standard Parallel: 34 43 24
Central Meridian: -100 04 35
Latitude of Projection's Origin: 25 50 13
False Easting: 0
False Northing: 0

0 0.2 0.4 0.6 0.8 1 Kilometers
0 0.1 0.2 0.3 0.4 0.5 Miles
The plotted map scale is 1:7,032

N W E S

Boundary and Annexation Survey (BAS) ID: 24800100000
BAS Submission Deadline: March 1, 2021

PDF versions of the BAS maps are available at:
www.census.gov/programs-surveys/bas/geographies.html

For more information, or to request additional maps, please email geo.bas@census.gov, call 1-800-972-5651, or visit www.census.gov/programs-surveys/bas.html.

GOVERNMENTAL UNIT REFERENCE MAP (2020): Anderson County, TX

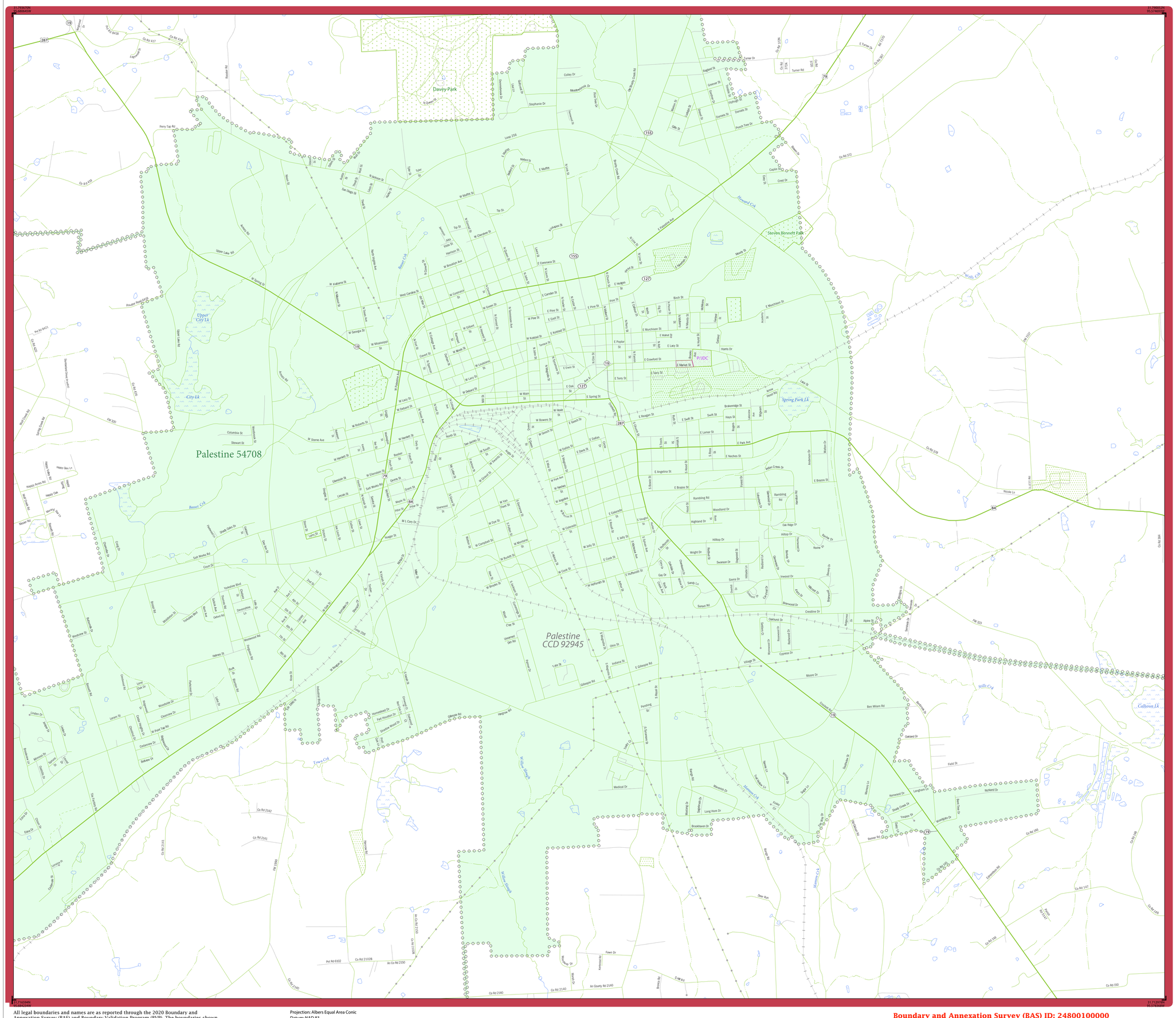

All legal boundaries and names are as reported through the 2020 Boundary and Annexation Survey (BAS) and Boundary Validation Program (BVP). The boundaries shown on this map are for Census Bureau statistical data collection and tabulation purposes only; their depiction and designation for statistical purposes does not constitute a determination of jurisdictional authority or rights of ownership or entitlement.

Data Source: U.S. Census Bureau's MAF/TIGER database (TAB20), November 2020
Created by Geography Division: December 09, 2020

U.S. DEPARTMENT OF COMMERCE U.S. Census Bureau

Projection: Albers Equal Area Conic
Datum: NAD 83
Spheroid: GRS 80
1st Standard Parallel: 27 36 51
2nd Standard Parallel: 34 43 24
Central Meridian: -100 04 35
Latitude of Projection's Origin: 25 50 13
False Easting: 0
False Northing: 0

0 0.4 0.8 1.2 1.6 2 Kilometers
0 0.2 0.4 0.6 0.8 1 Miles
The plotted map scale is 1:14,049

N W E S

Boundary and Annexation Survey (BAS) ID: 24800100000
BAS Submission Deadline: March 1, 2021

PDF versions of the BAS maps are available at:
www.census.gov/programs-surveys/bas/geographies.html

For more information, or to request additional maps, please email geo.bas@census.gov, call 1-800-972-5651, or visit www.census.gov/programs-surveys/bas.html.

LEGEND

SYMBOL DESCRIPTION	SYMBOL	LABEL STYLE
Federal American Indian Reservation		L'ANSE RESERVATION (TA 1880)
Off-Reservation Trust Land		T1880
American Indian Tribal Subdivision		SHONTO (620)
Alaska Native Regional Corporation (ANRC)		*NANA ANRC 52120*
State (or statistically equivalent entity)		NEW YORK 36
County (or statistically equivalent entity)		ERIE 029
Minor Civil Division (MCD)[1]		Lee town 41460
Census County Division (CCD)[2]		*Jemez CCD 91650*
Consolidated City		MILFORD 47500
Incorporated Place[3]		Davis 18100
Census Designated Place (CDP)[2]		*Cochiti 16560*

DESCRIPTION	SYMBOL	DESCRIPTION	SYMBOL
Interstate	5	Water Body	*Pleasant Lake*
U.S. Highway	2	Swamp or Marsh	*Okefenokee Swamp*
State Highway	4	Glacier	*Bering Glacier*
Other Road	Marsh Ln	Airport, Airfield, or Helicopter Landing Pad	Dönärd Airfield
Cul-de-sac		College or University	Coll/Univ
Circle		Military	Fort Belvoir
Geographic Offset or Corridor		Prison or Juvenile Detention Center	P/JDC
4WD Trail, Stairway, Alley, Walkway, or Ferry		Cemetery	Powell Cmtry
Railroad	Southern RR	Golf Course	Pinehurst GlfCrs
Pipeline or Power Line		National Park or Forest	Yosemite NP
Ridge or Fence		Other Park	St Francis Park
Property Line or Nonvisible Boundary		Outside Subject Area	
Perennial Stream	*Tumbling Cr*	Inset Area	A1
Intermittent Stream	*Piney Cr*		
Mountain Peak or Hill	*Mt. Baker*		

Where state, county, and/or MCD/CCD boundaries coincide, the map shows the boundary symbol for only the highest-ranking of these boundaries. Where American Indian reservation and American Indian tribal subdivision boundaries coincide, the map shows only the American Indian reservation boundaries.

Entity names are followed by either their FIPS code or census code; parentheses indicate a census code.

1 "MCD" indicates a false MCD. These are for Census Bureau use only.

2 The CCD and CDP boundaries represent statistical entities only and are not updated through the BAS.

3 Incorporated place name color corresponds to the incorporated place fill color.

Due to space limitations, some road names, along with other feature and geography names on the map, may not be shown.

The Census Bureau stores primary and alternate road names, but only primary road names are used to label the roads on these maps.

Sheet Location within Entity

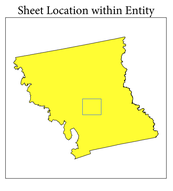

Sheet B1 of 2 INSET sheets
Total Sheets: 20 (Index 1; Parent 17; Inset 2)

NAME: Anderson County (001)
ENTITY TYPE: County or statistically equivalent entity
ST: Texas (48)

INDEX OR PARENT SHEET #: 011
INSET SHEET #: 006601

2020 COUNTY REF MAP (INSET)

53402480010000001 1006601

United States Census Bureau