GOVERNMENTAL UNIT REFERENCE MAP (2020): Brazoria County, TX

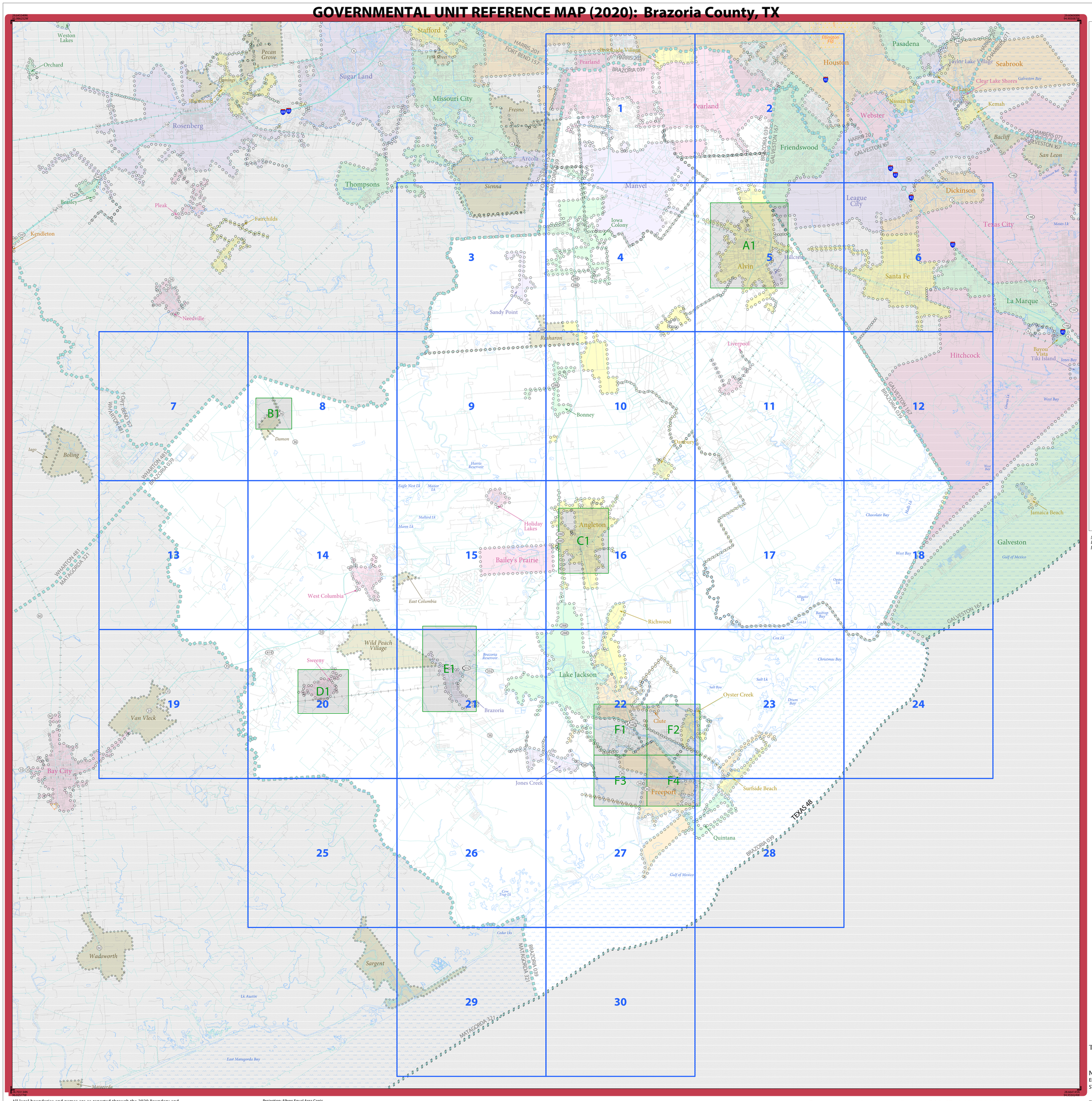

LEGEND

SYMBOL DESCRIPTION	SYMBOL	LABEL STYLE
Federal American Indian Reservation		L'ANSE RESERVATION (TA 1880)
Off-Reservation Trust Land		T1880
American Indian Tribal Subdivision		SHONTO (620)
Alaska Native Regional Corporation (ANRC)		*NANA ANRC 52120*
State (or statistically equivalent entity)		NEW YORK 36
County (or statistically equivalent entity)		ERIE 029
Minor Civil Division (MCD)[1]		Lee town 41460
Census County Division (CCD)[2]		*Jemez CCD 91650*
Consolidated City		MILFORD 47500
Incorporated Place[3]		Davis 18100
Census Designated Place (CDP)[2]		*Cochiti 16560*

DESCRIPTION	SYMBOL	DESCRIPTION	SYMBOL
Interstate	5	Water Body	*Pleasant Lake*
U.S. Highway	2	Swamp or Marsh	*Okefenokee Swamp*
State Highway	4	Glacier	*Bering Glacier*
Other Road	Marsh Ln	Airport, Airfield, or Helicopter Landing Pad	Dónard Airport
Cul-de-sac		College or University	Coll/Univ
Circle		Military	Fort Belvoir
Geographic Offset or Corridor		Prison or Juvenile Detention Center	PJ/DC
4WD Trail, Stairway, Alley, Walkway, or Ferry		Cemetery	Powell Cmtry
Railroad	Southern RR	Golf Course	Pinehurst GlfCrs
Pipeline or Power Line		National Park or Forest	Yosemite NP
Ridge or Fence		Other Park	St Francis Park
Property Line or Nonvisible Boundary		Outside Subject Area	
Perennial Stream	*Tumbling Cr*	Inset Area	A1
Intermittent Stream	*Piney Cr*		
Mountain Peak or Hill	*Mt. Baker*		

Where state, county, and/or MCD/CCD boundaries coincide, the map shows the boundary symbol for only the highest-ranking of these boundaries. Where American Indian reservation and American Indian tribal subdivision boundaries coincide, the map shows only the American Indian reservation boundaries.

Entity names are followed by either their FIPS code or census code; parentheses indicate a census code.

1 'MCD*' indicates a false MCD. These are for Census Bureau use only.

2 The CCD and CDP boundaries represent statistical entities only and are not updated through the BAS.

3 Incorporated place name color corresponds to the incorporated place fill color.

Due to space limitations, some road names, along with other feature and geography names on the map, may not be shown.

The Census Bureau stores primary and alternate road names, but only primary road names are used to label the roads on these maps.

Note: This index map sheet provides the map sheet configuration in relation to the subject entity. Due to scale limitations, map content may be simplified. Refer to parent and/or inset map sheets for detailed map content.

Total Sheets: 40 (Index 1; Parent 30; Inset 9)

NAME: Brazoria County (039)
ENTITY TYPE: County or statistically equivalent entity
ST: Texas (48)

INDEX OR PARENT SHEET #: 000
INSET SHEET #: 000000

2020 COUNTY REF MAP (INDEX)

5340248039000000000000

All legal boundaries and names are as reported through the 2020 Boundary and Annexation Survey (BAS) and Boundary Validation Program (BVP). The boundaries shown on this map are for Census Bureau statistical data collection and tabulation purposes only; their depiction and designation for statistical purposes does not constitute a determination of jurisdictional authority or rights of ownership or entitlement.

Data Source: U.S. Census Bureau's MAF/TIGER database (TAB20), November 2020
Created by Geography Division: December 09, 2020

U.S. DEPARTMENT OF COMMERCE U.S. Census Bureau

Projection: Albers Equal Area Conic
Datum: NAD 83
Spheroid: GRS 80
1st Standard Parallel: 27 36 51
2nd Standard Parallel: 34 43 24
Central Meridian: -100 04 35
Latitude of Projection's Origin: 25 50 13
False Easting: 0
False Northing: 0

0 4 8 12 16 20 Kilometers
0 2 4 6 8 10 Miles
The plotted map scale is 1:143,290

N W E S

Boundary and Annexation Survey (BAS) ID: 24803900000
BAS Submission Deadline: March 1, 2021

PDF versions of the BAS maps are available at:
www.census.gov/programs-surveys/bas/geographies.html

For more information, or to request additional maps, please email geo.bas@census.gov, call 1-800-972-5651, or visit www.census.gov/programs-surveys/bas.html.

United States Census Bureau

GOVERNMENTAL UNIT REFERENCE MAP (2020): Brazoria County, TX

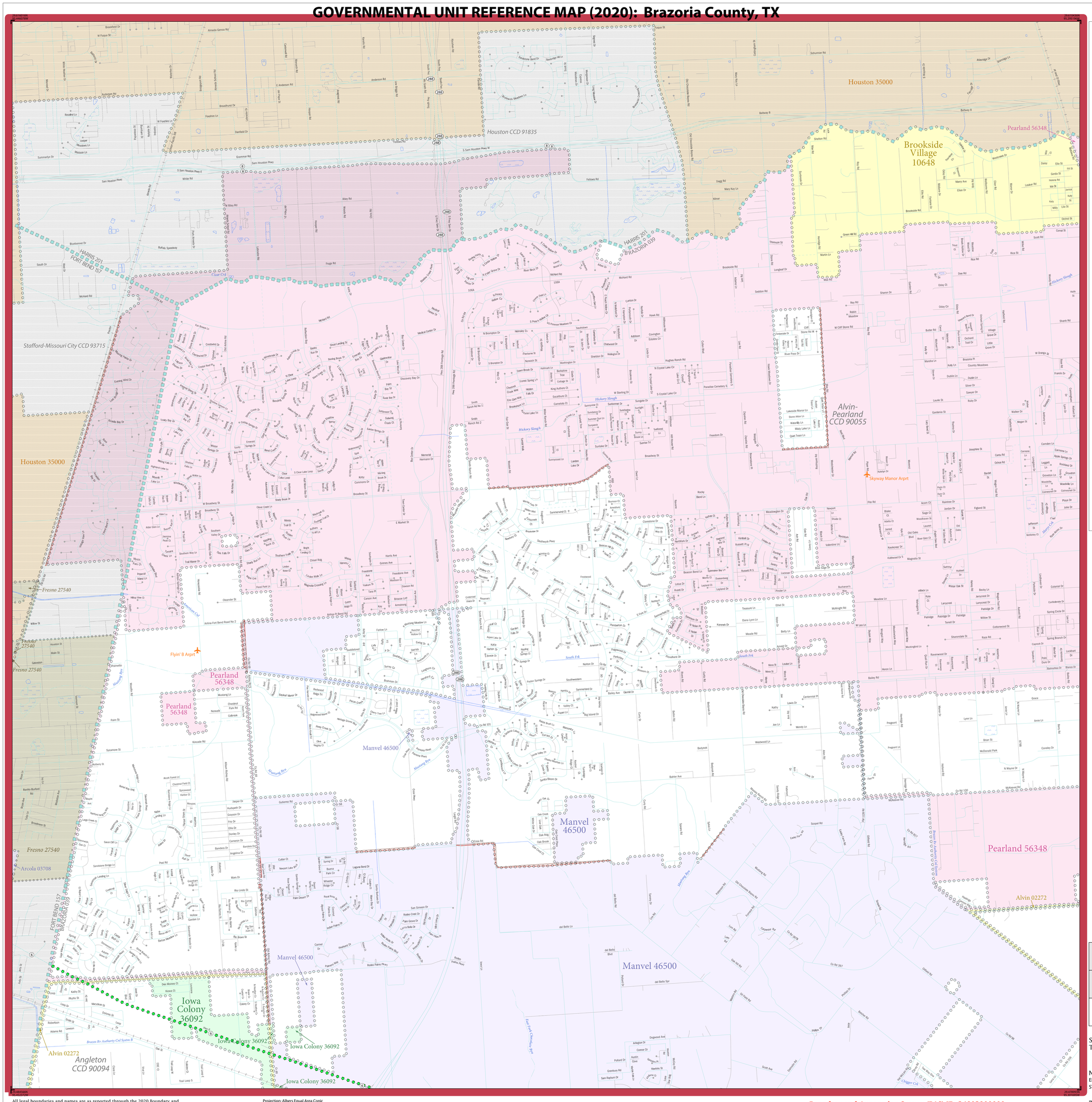

LEGEND

SYMBOL DESCRIPTION	SYMBOL	LABEL STYLE
Federal American Indian Reservation		L'ANSE RESERVATION (TA 1880)
Off-Reservation Trust Land		T1880
American Indian Tribal Subdivision		SHONTO (620)
Alaska Native Regional Corporation (ANRC)		*NANA ANRC 52120*
State (or statistically equivalent entity)		NEW YORK 36
County (or statistically equivalent entity)		ERIE 029
Minor Civil Division (MCD)[1]		Lee town 41460
Census County Division (CCD)[2]		*Jemez CCD 91650*
Consolidated City		MILFORD 47500
Incorporated Place[3]		Davis 18100
Census Designated Place (CDP)[2]		*Cochiti 16560*

DESCRIPTION	SYMBOL	DESCRIPTION	SYMBOL
Interstate	5	Water Body	*Pleasant Lake*
U.S. Highway	2	Swamp or Marsh	*Okefenokee Swamp*
State Highway	4	Glacier	*Bering Glacier*
Other Road	Marsh Ln	Airport, Airfield, or Helicopter Landing Pad	Dónard Airfoph
Cul-de-sac		College or University	Coll/Univ
Circle		Military	Fort Belvoir
Geographic Offset or Corridor		Prison or Juvenile Detention Center	PJDC
4WD Trail, Stairway, Alley, Walkway, or Ferry		Cemetery	Powell Cmtry
Railroad	Southern RR	Golf Course	Pinehurst GlfCrs
Pipeline or Power Line		National Park or Forest	Yosemite NP
Ridge or Fence		Other Park	St Francis Park
Property Line or Nonvisible Boundary		Outside Subject Area	
Perennial Stream	*Tumbling Cr*	Inset Area	A1
Intermittent Stream	*Piney Cr*		
Mountain Peak or Hill	MT. Boker		

Where state, county, and/or MCD/CCD boundaries coincide, the map shows the boundary symbol for only the highest-ranking of these boundaries. Where American Indian reservation and American Indian tribal subdivision boundaries coincide, the map shows only the American Indian reservation boundaries.

Entity names are followed by either their FIPS code or census code; parentheses indicate a census code.

1 "MCD" indicates a false MCD. These are for Census Bureau use only.

2 The CCD and CDP boundaries represent statistical entities only and are not updated through the BAS.

3 Incorporated place name color corresponds to the incorporated place fill color.

Due to space limitations, some road names, along with other feature and geography names on the map, may not be shown.

The Census Bureau stores primary and alternate road names, but only primary road names are used to label the roads on these maps.

Key to Adjacent Sheets

	1	2
3	4	5

Sheet Location within Entity

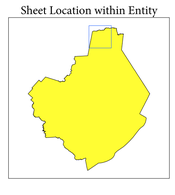

Sheet 1 of 30 PARENT sheets
Total Sheets: 40 (Index 1; Parent 30; Inset 9)

NAME: Brazoria County (039)
ENTITY TYPE: County or statistically equivalent entity
ST: Texas (48)

INDEX OR PARENT SHEET #: 001
INSET SHEET #: 000000

2020 COUNTY REF MAP (PARENT)

5340248039000000001000000

All legal boundaries and names are as reported through the 2020 Boundary and Annexation Survey (BAS) and Boundary Validation Program (BVP). The boundaries shown on this map are for Census Bureau statistical data collection and tabulation purposes only; their depiction and designation for statistical purposes does not constitute a determination of jurisdictional authority or rights of ownership or entitlement.

Data Source: U.S. Census Bureau's MAF/TIGER database (TAB20), November 2020
Created by Geography Division: December 09, 2020

U.S. DEPARTMENT OF COMMERCE U.S. Census Bureau

Projection: Albers Equal Area Conic
Datum: NAD 83
Spheroid: GRS 80
1st Standard Parallel: 27 36 51
2nd Standard Parallel: 34 43 24
Central Meridian: -100 04 35
Latitude of Projection's Origin: 25 50 13
False Easting: 0
False Northing: 0

0 0.6 1.2 1.8 2.4 3 Kilometers
0 0.4 0.8 1.2 1.6 2 Miles
The plotted map scale is 1:200,000

N W E S

Boundary and Annexation Survey (BAS) ID: 24803900000
BAS Submission Deadline: March 1, 2021

PDF versions of the BAS maps are available at: www.census.gov/programs-surveys/bas/geographies.html

For more information, or to request additional maps, please email geo.bas@census.gov, call 1-800-972-5651, or visit www.census.gov/programs-surveys/bas.html.

United States Census Bureau

GOVERNMENTAL UNIT REFERENCE MAP (2020): Brazoria County, TX

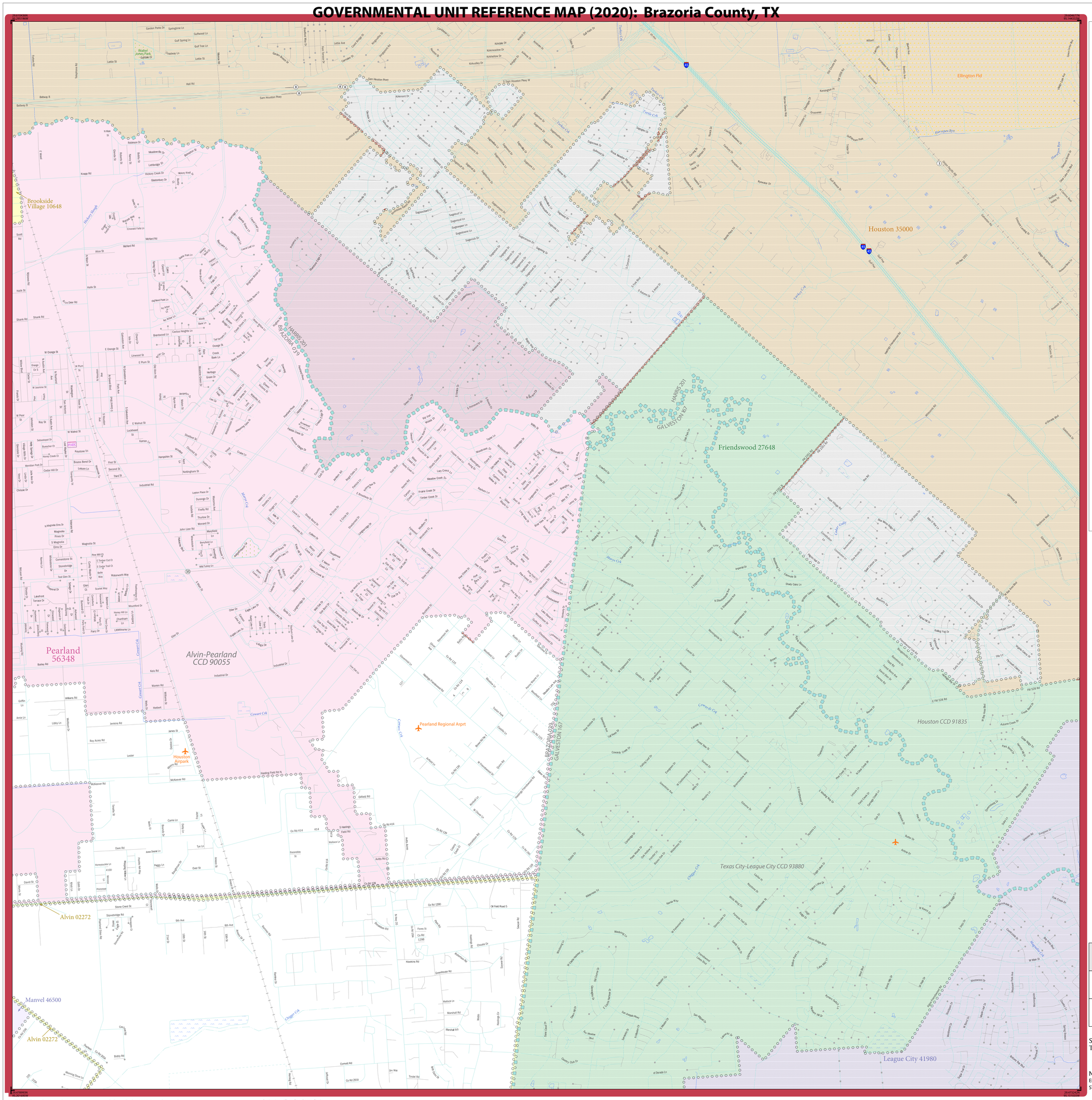

LEGEND

SYMBOL DESCRIPTION	SYMBOL	LABEL STYLE
Federal American Indian Reservation		L'ANSE RESERVATION (TA 1880)
Off-Reservation Trust Land		T1880
American Indian Tribal Subdivision		SHONTO (620)
Alaska Native Regional Corporation (ANRC)		*NANA ANRC 52120*
State (or statistically equivalent entity)		NEW YORK 36
County (or statistically equivalent entity)		ERIE 029
Minor Civil Division (MCD)[1]		Lee town 41460
Census County Division (CCD)[2]		*Jemez CCD 91650*
Consolidated City		MILFORD 47500
Incorporated Place[3]		Davis 18100
Census Designated Place (CDP)[2]		*Cochiti 16560*

DESCRIPTION	SYMBOL
Interstate	5
U.S. Highway	2
State Highway	4
Other Road	Marsh Ln
Cul-de-sac	
Circle	
Geographic Offset or Corridor	
4WD Trail, Stairway, Alley, Walkway, or Ferry	
Railroad	Southern RR
Pipeline or Power Line	
Ridge or Fence	
Property Line or Nonvisible Boundary	
Perennial Stream	*Tumbling Cr*
Intermittent Stream	*Piney Cr*
Mountain Peak or Hill	*Mt. Baker*

DESCRIPTION	SYMBOL
Water Body	*Pleasant Lake*
Swamp or Marsh	*Okefenokee Swamp*
Glacier	*Bering Glacier*
Airport, Airfield, or Helicopter Landing Pad	*Donald Airfield*
College or University	Coll/Univ
Military	Fort Belvoir
Prison or Juvenile Detention Center	P/JDC
Cemetery	Powell Cmtry
Golf Course	Pinehurst GlfCrs
National Park or Forest	Yosemite NP
Other Park	St Francis Park
Outside Subject Area	
Inset Area	A1

Where state, county, and/or MCD/CCD boundaries coincide, the map shows the boundary symbol for only the highest-ranking of these boundaries. Where American Indian reservation and American Indian tribal subdivision boundaries coincide, the map shows only the American Indian reservation boundaries.

Entity names are followed by either their FIPS code or census code; parentheses indicate a census code.

1 'MCD*' indicates a false MCD. These are for Census Bureau use only.

2 The CCD and CDP boundaries represent statistical entities only and are not updated through the BAS.

3 Incorporated place name color corresponds to the incorporated place fill color.

Due to space limitations, some road names, along with other feature and geography names on the map, may not be shown.

The Census Bureau stores primary and alternate road names, but only primary road names are used to label the roads on these maps.

Key to Adjacent Sheets

1	2	
4	5	6

Sheet Location within Entity

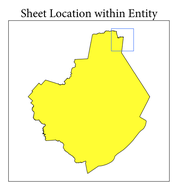

Sheet 2 of 30 PARENT sheets
Total Sheets: 40 (Index 1; Parent 30; Inset 9)

NAME: Brazoria County (039)
ENTITY TYPE: County or statistically equivalent entity
ST: Texas (48)

INDEX OR PARENT SHEET #: 002
INSET SHEET #: 000000

2020 COUNTY REF MAP (PARENT)

5340248039000000002000000

All legal boundaries and names are as reported through the 2020 Boundary and Annexation Survey (BAS) and Boundary Validation Program (BVP). The boundaries shown on this map are for Census Bureau statistical data collection and tabulation purposes only; their depiction and designation for statistical purposes does not constitute a determination of jurisdictional authority or rights of ownership or entitlement.

Data Source: U.S. Census Bureau's MAF/TIGER database (TAB20), November 2020
Created by Geography Division: December 09, 2020

U.S. DEPARTMENT OF COMMERCE U.S. Census Bureau

Projection: Albers Equal Area Conic
Datum: NAD 83
Spheroid: GRS 80
1st Standard Parallel: 27 36 51
2nd Standard Parallel: 34 43 24
Central Meridian: -100 04 35
Latitude of Projection's Origin: 25 50 13
False Easting: 0
False Northing: 0

0 0.6 1.2 1.8 2.4 3 Kilometers
0 0.4 0.8 1.2 1.6 2 Miles
The plotted map scale is 1:20,000

N W E S

Boundary and Annexation Survey (BAS) ID: 24803900000
BAS Submission Deadline: March 1, 2021

PDF versions of the BAS maps are available at: www.census.gov/programs-surveys/bas/geographies.html

For more information, or to request additional maps, please email geo.bas@census.gov, call 1-800-972-5651, or visit www.census.gov/programs-surveys/bas.html.

GOVERNMENTAL UNIT REFERENCE MAP (2020): Brazoria County, TX

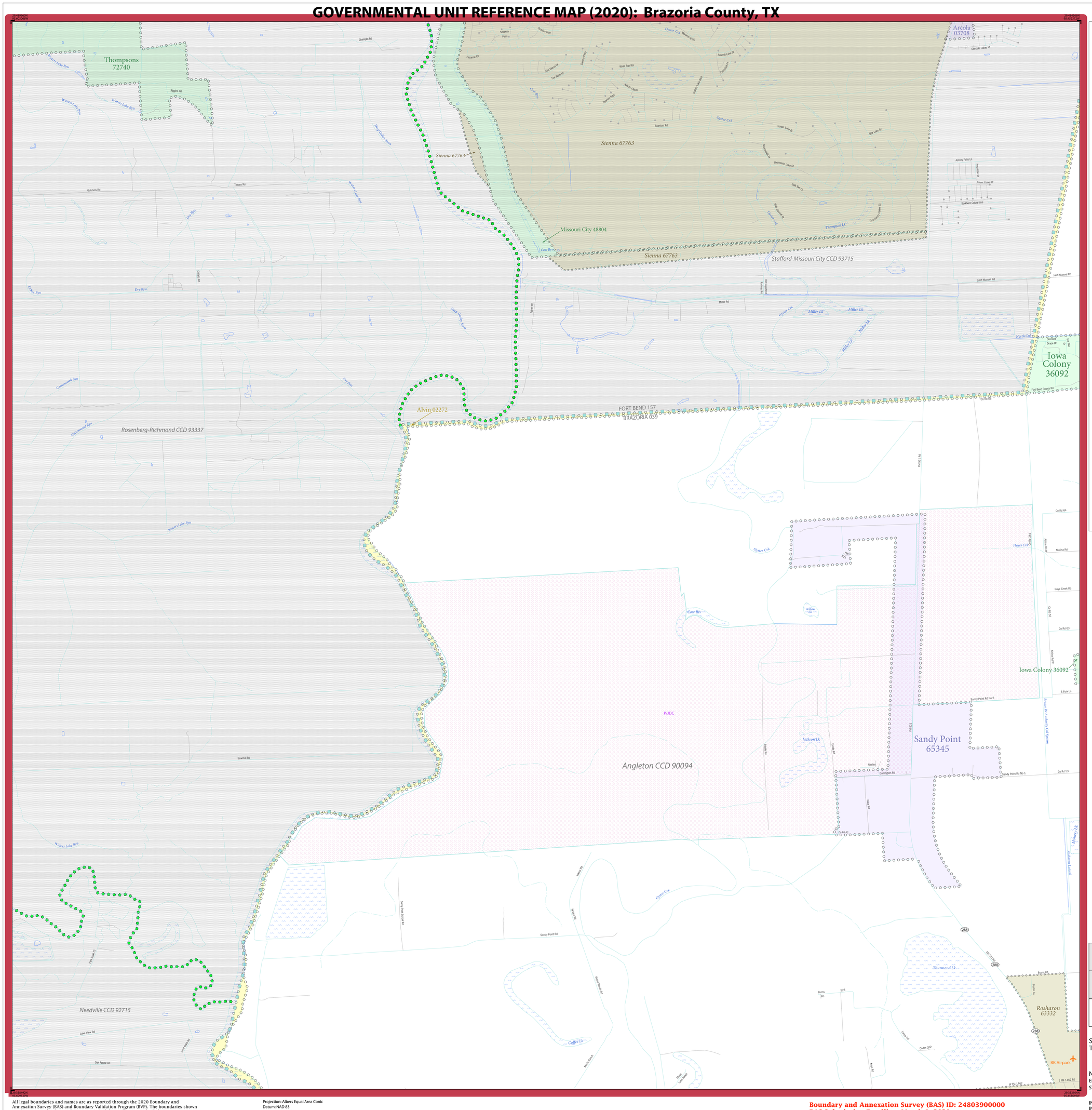

LEGEND

SYMBOL DESCRIPTION	SYMBOL	LABEL STYLE
Federal American Indian Reservation		L'ANSE RESERVATION (TA 1880)
Off-Reservation Trust Land		T1880
American Indian Tribal Subdivision		SHONTO (620)
Alaska Native Regional Corporation (ANRC)		*NANA ANRC 52120*
State (or statistically equivalent entity)		NEW YORK 36
County (or statistically equivalent entity)		ERIE 029
Minor Civil Division (MCD)[1]		Lee town 41460
Census County Division (CCD)[2]		*Jemez CCD 91650*
Consolidated City		MILFORD 47500
Incorporated Place[3]		Davis 18100
Census Designated Place (CDP)[2]		*Cochiti 16560*

DESCRIPTION	SYMBOL	DESCRIPTION	SYMBOL
Interstate	5	Water Body	Pleasant Lake
U.S. Highway	2	Swamp or Marsh	Okefenokee Swamp
State Highway	4	Glacier	Bering Glacier
Other Road	Marsh Ln	Airport, Airfield, or Helicopter Landing Pad	Donard Airport
Cul-de-sac		College or University	Coll/Univ
Circle		Military	Fort Belvoir
Geographic Offset or Corridor		Prison or Juvenile Detention Center	P/JDC
4WD Trail, Stairway, Alley, Walkway, or Ferry		Cemetery	Powell Cmtry
Railroad	Southern RR	Golf Course	Pinehurst Gltcrs
Pipeline or Power Line		National Park or Forest	Yosemite NP
Ridge or Fence		Other Park	St Francis Park
Property Line or Nonvisible Boundary		Outside Subject Area	
Perennial Stream	Tumbling Cr	Inset Area	A1
Intermittent Stream	Piney Cr		
Mountain Peak or Hill	Mt. Boker		

Where state, county, and/or MCD/CCD boundaries coincide, the map shows the boundary symbol for only the highest-ranking of these boundaries. Where American Indian reservation and American Indian tribal subdivision boundaries coincide, the map shows only the American Indian reservation boundaries.

Entity names are followed by either their FIPS code or census code; parentheses indicate a census code.

1 'MCD*' indicates a false MCD. These are for Census Bureau use only.

2 The CCD and CDP boundaries represent statistical entities only and are not updated through the BAS.

3 Incorporated place name color corresponds to the incorporated place fill color.

Due to space limitations, some road names, along with other feature and geography names on the map, may not be shown.

The Census Bureau stores primary and alternate road names, but only primary road names are used to label the roads on these maps.

Key to Adjacent Sheets

		1
	3	4
8	9	10

Sheet Location within Entity

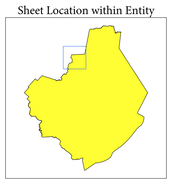

Sheet 3 of 30 PARENT sheets
Total Sheets: 40 (Index 1; Parent 30; Inset 9)

NAME: Brazoria County (039)
ENTITY TYPE: County or statistically equivalent entity
ST: Texas (48)

INDEX OR PARENT SHEET #: 003
INSET SHEET #: 000000

2020 COUNTY REF MAP (PARENT)

5340248039000000003000000

All legal boundaries and names are as reported through the 2020 Boundary and Annexation Survey (BAS) and Boundary Validation Program (BVP). The boundaries shown on this map are for Census Bureau statistical data collection and tabulation purposes only; their depiction and designation for statistical purposes does not constitute a determination of jurisdictional authority or rights of ownership or entitlement.

Data Source: U.S. Census Bureau's MAF/TIGER database (TAB20), November 2020
Created by Geography Division: December 09, 2020

U.S. DEPARTMENT OF COMMERCE U.S. Census Bureau

Projection: Albers Equal Area Conic
Datum: NAD 83
Spheroid: GRS 80
1st Standard Parallel: 27 36 51
2nd Standard Parallel: 34 43 24
Central Meridian: -100 04 35
Latitude of Projection's Origin: 25 50 13
False Easting: 0
False Northing: 0

0 0.6 1.2 1.8 2.4 3 Kilometers
0 0.4 0.8 1.2 1.6 2 Miles
The plotted map scale is 1:20,000

N W E S

Boundary and Annexation Survey (BAS) ID: 24803900000
BAS Submission Deadline: March 1, 2021

PDF versions of the BAS maps are available at: www.census.gov/programs-surveys/bas/geographies.html

For more information, or to request additional maps, please email geo.bas@census.gov, call 1-800-972-5651, or visit www.census.gov/programs-surveys/bas.html.

GOVERNMENTAL UNIT REFERENCE MAP (2020): Brazoria County, TX

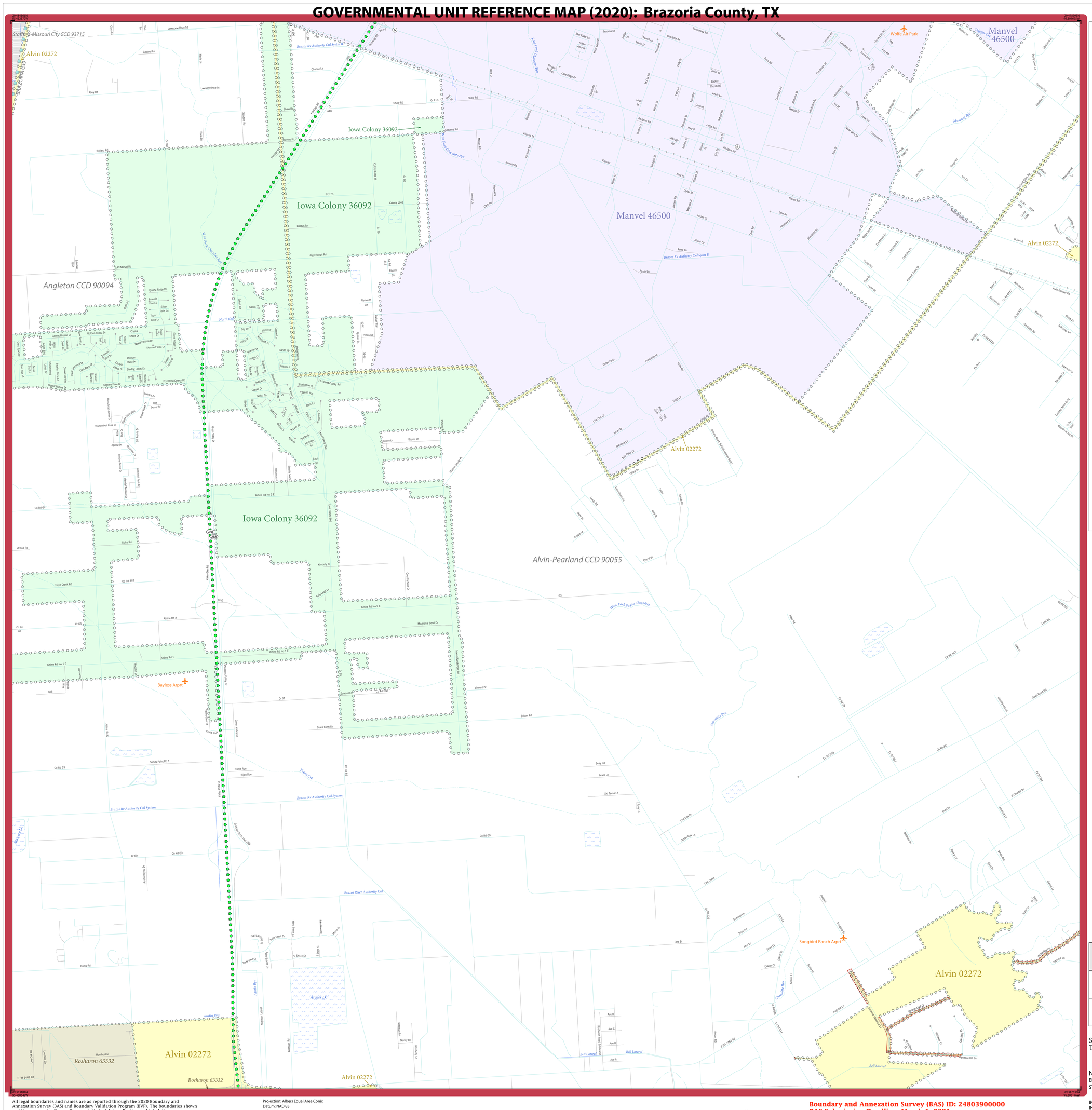

LEGEND

SYMBOL DESCRIPTION	SYMBOL	LABEL STYLE
Federal American Indian Reservation		L'ANSE RESERVATION (TA 1880)
Off-Reservation Trust Land		T1880
American Indian Tribal Subdivision		SHONTO (620)
Alaska Native Regional Corporation (ANRC)		NANA ANRC 52120
State (or statistically equivalent entity)		NEW YORK 36
County (or statistically equivalent entity)		ERIE 029
Minor Civil Division (MCD) [1]		Lee town 41460
Census County Division (CCD) [2]		Jemez CCD 91650
Consolidated City		MILFORD 47500
Incorporated Place [3]		Davis 18100
Census Designated Place (CDP) [2]		Cochiti 16560

DESCRIPTION	SYMBOL
Interstate	5
U.S. Highway	2
State Highway	4
Other Road	Marsh Ln
Cul-de-sac	
Circle	
Geographic Offset or Corridor	
4WD Trail, Stairway, Alley, Walkway, or Ferry	
Railroad	Southern RR
Pipeline or Power Line	
Ridge or Fence	
Property Line or Nonvisible Boundary	
Perennial Stream	Tumbling Cr
Intermittent Stream	Piney Cr
Mountain Peak or Hill	Mt. Baker

DESCRIPTION	SYMBOL
Water Body	Pleasant Lake
Swamp or Marsh	Okefenokee Swamp
Glacier	Bering Glacier
Airport, Airfield, or Helicopter Landing Pad	Dönärd Airfield
College or University	Coll/Univ
Military	Fort Belvoir
Prison or Juvenile Detention Center	P/JDC
Cemetery	Powell Cmtry
Golf Course	Pinehurst GlfCrs
National Park or Forest	Yosemite NP
Other Park	St Francis Park
Outside Subject Area	
Inset Area	A1

Where state, county, and/or MCD/CCD boundaries coincide, the map shows the boundary symbol for only the highest-ranking of these boundaries. Where American Indian reservation and American Indian tribal subdivision boundaries coincide, the map shows only the American Indian reservation boundaries.

Entity names are followed by either their FIPS code or census code; parentheses indicate a census code.

1 "MCD" indicates a false MCD. These are for Census Bureau use only.

2 The CCD and CDP boundaries represent statistical entities only and are not updated through the BAS.

3 Incorporated place name color corresponds to the incorporated place fill color.

Due to space limitations, some road names, along with other feature and geography names on the map, may not be shown.

The Census Bureau stores primary and alternate road names, but only primary road names are used to label the roads on these maps.

Key to Adjacent Sheets

	1	2
3	4	5
9	10	11

Sheet Location within Entity

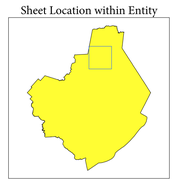

Sheet 4 of 30 PARENT sheets
Total Sheets: 40 (Index 1; Parent 30; Inset 9)

NAME: Brazoria County (039)
ENTITY TYPE: County or statistically equivalent entity
ST: Texas (48)

INDEX OR PARENT SHEET #: 004
INSET SHEET #: 000000

2020 COUNTY REF MAP (PARENT)

5340248039000000004000000

All legal boundaries and names are as reported through the 2020 Boundary and Annexation Survey (BAS) and Boundary Validation Program (BVP). The boundaries shown on this map are for Census Bureau statistical data collection and tabulation purposes only; their depiction and designation for statistical purposes does not constitute a determination of jurisdictional authority or rights of ownership or entitlement.

Data Source: U.S. Census Bureau's MAF/TIGER database (TAB20), November 2020
Created by Geography Division: December 09, 2020

U.S. DEPARTMENT OF COMMERCE U.S. Census Bureau

Projection: Albers Equal Area Conic
Datum: NAD 83
Spheroid: GRS 80
1st Standard Parallel: 27 36 51
2nd Standard Parallel: 34 43 24
Central Meridian: -100 04 35
Latitude of Projection's Origin: 25 50 13
False Easting: 0
False Northing: 0

0 0.6 1.2 1.8 2.4 3 Kilometers
0 0.4 0.8 1.2 1.6 2 Miles
The plotted map scale is 1:20,000

N W E S

Boundary and Annexation Survey (BAS) ID: 24803900000
BAS Submission Deadline: March 1, 2021

PDF versions of the BAS maps are available at:
www.census.gov/programs-surveys/bas/geographies.html

For more information, or to request additional maps, please email geo.bas@census.gov, call 1-800-972-5651, or visit www.census.gov/programs-surveys/bas.html.

United States Census Bureau

GOVERNMENTAL UNIT REFERENCE MAP (2020): Brazoria County, TX

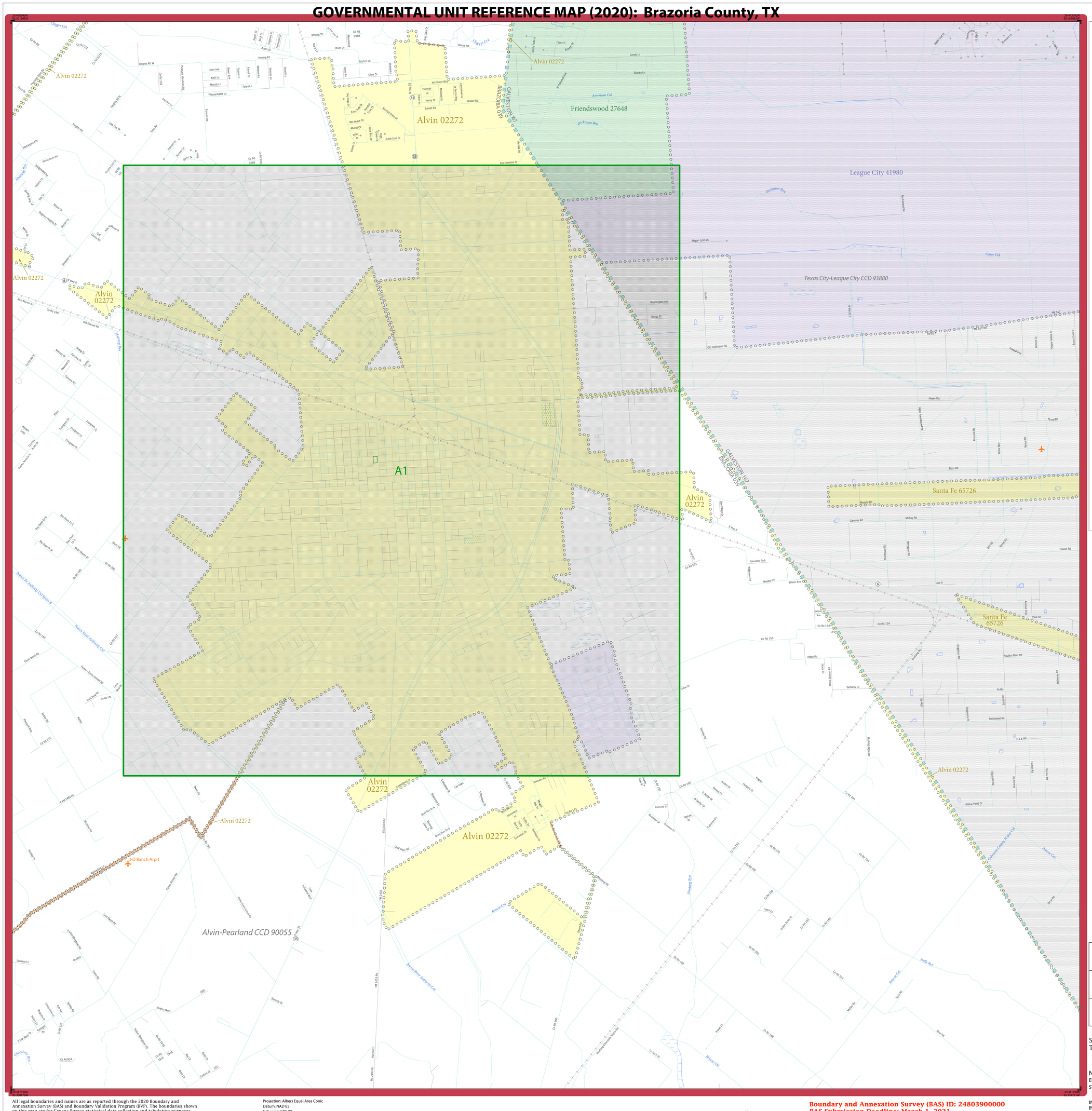

LEGEND

SYMBOL DESCRIPTION	SYMBOL	LABEL STYLE
Federal American Indian Reservation		L'ANSE RESERVATION (TA 1880)
Off-Reservation Trust Land		T1880
American Indian Tribal Subdivision		SHONTO (620)
Alaska Native Regional Corporation (ANRC)		*NANA ANRC 52120*
State (or statistically equivalent entity)		NEW YORK 36
County (or statistically equivalent entity)		ERIE 029
Minor Civil Division (MCD)[1]		Lee town 41460
Census County Division (CCD)[2]		*Jemez CCD 91650*
Consolidated City		MILFORD 47500
Incorporated Place[3]		Davis 18100
Census Designated Place (CDP)[2]		*Cochiti 16560*

DESCRIPTION	SYMBOL
Interstate	5
U.S. Highway	2
State Highway	4
Other Road	Marsh Ln
Cul-de-sac	
Circle	
Geographic Offset or Corridor	
4WD Trail, Stairway, Alley, Walkway, or Ferry	
Railroad	Southern RR
Pipeline or Power Line	
Ridge or Fence	
Property Line or Nonvisible Boundary	
Perennial Stream	Tumbling Cr
Intermittent Stream	Piney Cr
Mountain Peak or Hill	Mt. Baker

DESCRIPTION	SYMBOL
Water Body	Pleasant Lake
Swamp or Marsh	Okefenokee Swamp
Glacier	Bering Glacier
Airport, Airfield, or Helicopter Landing Pad	O'Donald Airfield
College or University	Coll/Univ
Military	Fort Belvoir
Prison or Juvenile Detention Center	P/JDC
Cemetery	Powell Cmtry
Golf Course	Pinehurst GlfCrs
National Park or Forest	Yosemite NP
Other Park	St Francis Park
Outside Subject Area	
Inset Area	A1

Where state, county, and/or MCD/CCD boundaries coincide, the map shows the boundary symbol for only the highest-ranking of these boundaries. Where American Indian reservation and American Indian tribal subdivision boundaries coincide, the map shows only the American Indian reservation boundaries.

Entity names are followed by either their FIPS code or census code; parentheses indicate a census code.

1 "MCD" indicates a false MCD. These are for Census Bureau use only.

2 The CCD and CDP boundaries represent statistical entities only and are not updated through the BAS.

3 Incorporated place name color corresponds to the incorporated place fill color.

Due to space limitations, some road names, along with other feature and geography names on the map, may not be shown.

The Census Bureau stores primary and alternate road names, but only primary road names are used to label the roads on these maps.

Key to Adjacent Sheets

1	2	
4	5	6
10	11	12

Sheet Location within Entity

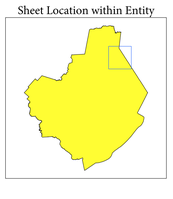

Sheet 5 of 30 PARENT sheets
Total Sheets: 40 (Index 1; Parent 30; Inset 9)

NAME: Brazoria County (039)
ENTITY TYPE: County or statistically equivalent entity
ST: Texas (48)

INDEX OR PARENT SHEET #: 005
INSET SHEET #: 000000

2020 COUNTY REF.MAP (PARENT)

5340248039000000005000000

All legal boundaries and names are as reported through the 2020 Boundary and Annexation Survey (BAS) and Boundary Validation Program (BVP). The boundaries shown on this map are for Census Bureau statistical data collection and tabulation purposes only; their depiction and designation for statistical purposes does not constitute a determination of jurisdictional authority or rights of ownership or entitlement.

Data Source: U.S. Census Bureau's MAF/TIGER database (TAB20), November 2020
Created by Geography Division: December 09, 2020

U.S. DEPARTMENT OF COMMERCE U.S. Census Bureau

Projection: Albers Equal Area Conic
Datum: NAD 83
Spheroid: GRS 80
1st Standard Parallel: 27 36 51
2nd Standard Parallel: 34 43 24
Central Meridian: -100 04 35
Latitude of Projection's Origin: 25 50 13
False Easting: 0
False Northing: 0

0 0.6 1.2 1.8 2.4 3 Kilometers
0 0.4 0.8 1.2 1.6 2 Miles
The plotted map scale is 1:20,000

N W E S

Boundary and Annexation Survey (BAS) ID: 24803900000
BAS Submission Deadline: March 1, 2021

PDF versions of the BAS maps are available at:
www.census.gov/programs-surveys/bas/geographies.html

For more information, or to request additional maps, please email geo.bas@census.gov, call 1-800-972-5651, or visit www.census.gov/programs-surveys/bas.html.

United States Census Bureau

GOVERNMENTAL UNIT REFERENCE MAP (2020): Brazoria County, TX

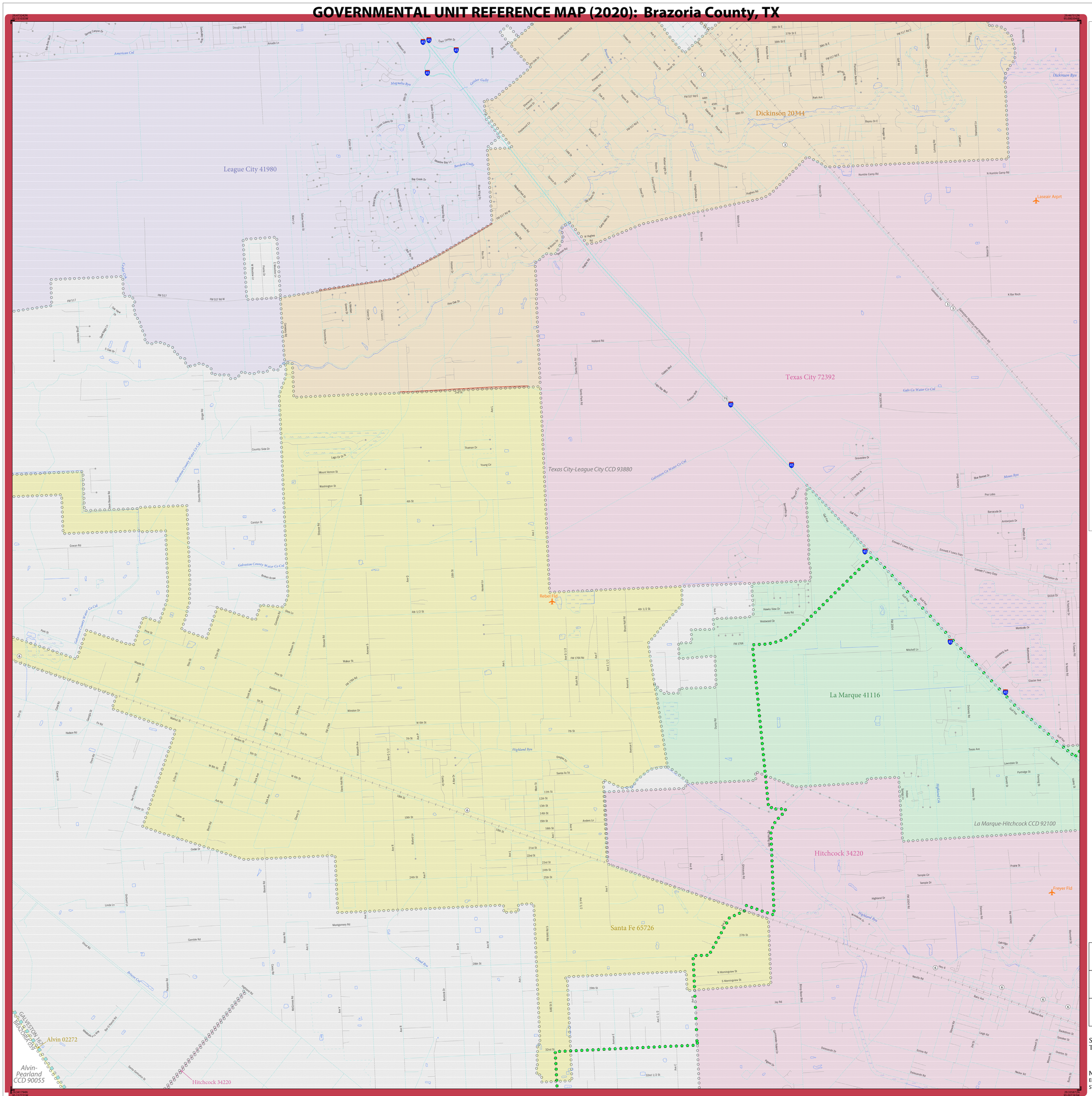

LEGEND

SYMBOL DESCRIPTION	SYMBOL	LABEL STYLE
Federal American Indian Reservation		L'ANSE RESERVATION (TA 1880)
Off-Reservation Trust Land		T1880
American Indian Tribal Subdivision		SHONTO (620)
Alaska Native Regional Corporation (ANRC)		*NANA ANRC 52120*
State (or statistically equivalent entity)		NEW YORK 36
County (or statistically equivalent entity)		ERIE 029
Minor Civil Division (MCD)[1]		Lee town 41460
Census County Division (CCD)[2]		*Jemez CCD 91650*
Consolidated City		MILFORD 47500
Incorporated Place[3]		Davis 18100
Census Designated Place (CDP)[2]		*Cochiti 16560*

DESCRIPTION	SYMBOL	DESCRIPTION	SYMBOL
Interstate	5	Water Body	Pleasant Lake
U.S. Highway	2	Swamp or Marsh	Okefenokee Swamp
State Highway	4	Glacier	Bering Glacier
Other Road	Marsh Ln	Airport, Airfield, or Helicopter Landing Pad	Dönärd Airfield
Cul-de-sac		College or University	Coll/Univ
Circle		Military	Fort Belvoir
Geographic Offset or Corridor		Prison or Juvenile Detention Center	P/JDC
4WD Trail, Stairway, Alley, Walkway, or Ferry		Cemetery	Powell Cmtry
Railroad	Southern RR	Golf Course	Pinehurst GlfCrs
Pipeline or Power Line		National Park or Forest	Yosemite NP
Ridge or Fence		Other Park	St Francis Park
Property Line or Nonvisible Boundary		Outside Subject Area	
Perennial Stream	Tumbling Cr	Inset Area	A1
Intermittent Stream	Piney Cr		
Mountain Peak or Hill	Mt. Baker		

Where state, county, and/or MCD/CCD boundaries coincide, the map shows the boundary symbol for only the highest-ranking of these boundaries. Where American Indian reservation and American Indian tribal subdivision boundaries coincide, the map shows only the American Indian reservation boundaries.

Entity names are followed by either their FIPS code or census code; parentheses indicate a census code.

1 'MCD*' indicates a false MCD. These are for Census Bureau use only.

2 The CCD and CDP boundaries represent statistical entities only and are not updated through the BAS.

3 Incorporated place name color corresponds to the incorporated place fill color.

Due to space limitations, some road names, along with other feature and geography names on the map, may not be shown.

The Census Bureau stores primary and alternate road names, but only primary road names are used to label the roads on these maps.

Key to Adjacent Sheets

2		
5	6	
11	12	

Sheet Location within Entity

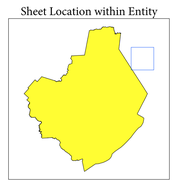

Sheet 6 of 30 PARENT sheets
Total Sheets: 40 (Index 1; Parent 30; Inset 9)

NAME: Brazoria County (039)
ENTITY TYPE: County or statistically equivalent entity
ST: Texas (48)

INDEX OR PARENT SHEET #: 006
INSET SHEET #: 000000

2020 COUNTY REF MAP (PARENT)

5340248039000000006000000

All legal boundaries and names are as reported through the 2020 Boundary and Annexation Survey (BAS) and Boundary Validation Program (BVP). The boundaries shown on this map are for Census Bureau statistical data collection and tabulation purposes only; their depiction and designation for statistical purposes does not constitute a determination of jurisdictional authority or rights of ownership or entitlement.

Data Source: U.S. Census Bureau's MAF/TIGER database (TAB20), November 2020
Created by Geography Division: December 09, 2020

U.S. DEPARTMENT OF COMMERCE U.S. Census Bureau

Projection: Albers Equal Area Conic
Datum: NAD 83
Spheroid: GRS 80
1st Standard Parallel: 27 36 51
2nd Standard Parallel: 34 43 24
Central Meridian: -100 04 35
Latitude of Projection's Origin: 25 50 13
False Easting: 0
False Northing: 0

0 0.6 1.2 1.8 2.4 3 Kilometers
0 0.4 0.8 1.2 1.6 2 Miles
The plotted map scale is 1:20,000

N W E S

Boundary and Annexation Survey (BAS) ID: 24803900000
BAS Submission Deadline: March 1, 2021

PDF versions of the BAS maps are available at: www.census.gov/programs-surveys/bas/geographies.html

For more information, or to request additional maps, please email geo.bas@census.gov, call 1-800-972-5651, or visit www.census.gov/programs-surveys/bas.html.

United States Census Bureau

GOVERNMENTAL UNIT REFERENCE MAP (2020): Brazoria County, TX

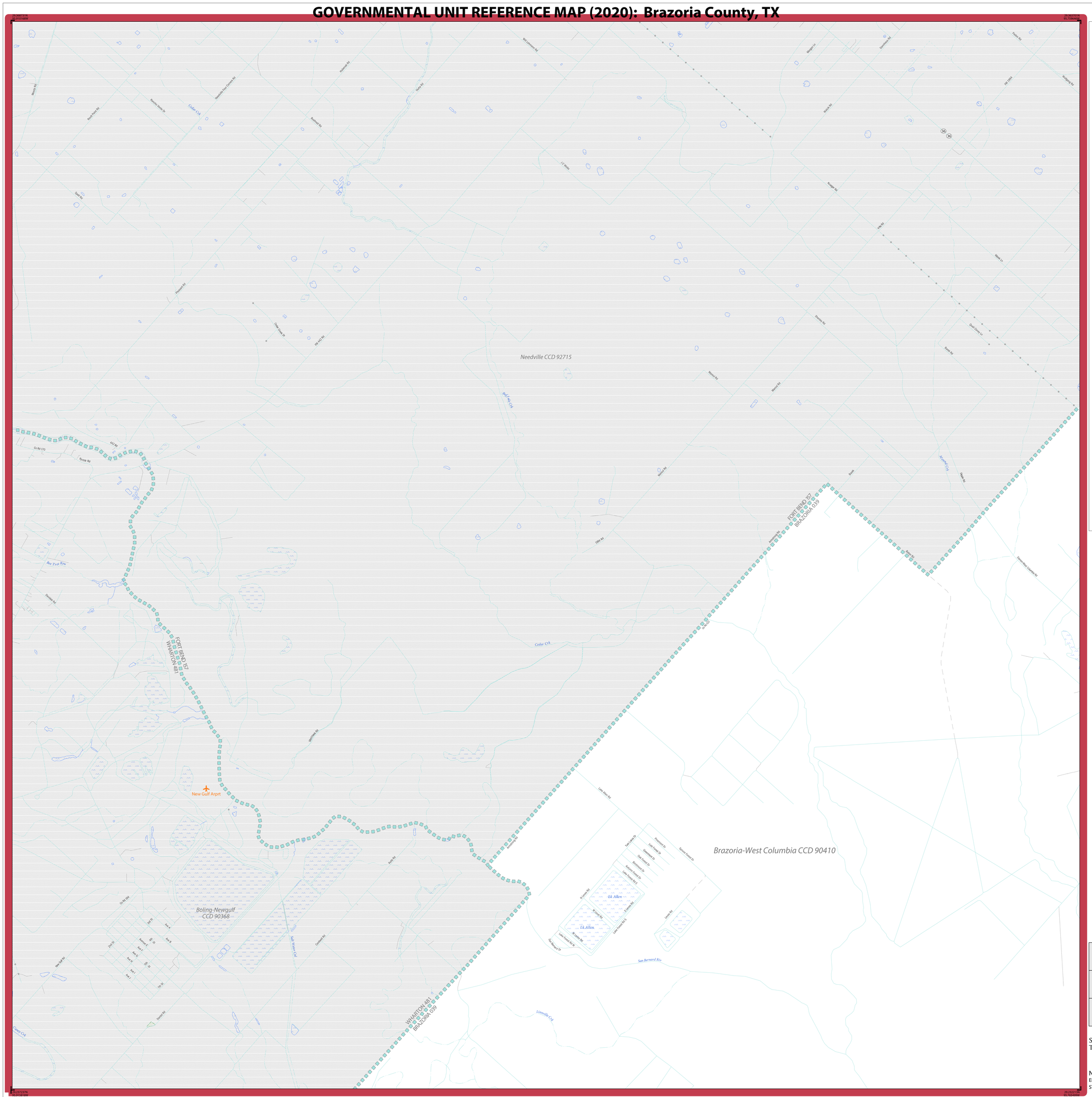
Needville CCD 92715
Brazoria-West Columbia CCD 90410
Boling-Newgulf CCD 90368
FORT BEND 157
WHARTON 481
FORT BEND 157
BRAZORIA 039
WHARTON 481
BRAZORIA 039
New Gulf Arpt
Cedar Crk
San Bernard Riv
Linnville Crk
Bay Tree Rlw
Lake Alan Rd
Lake Front Rd
Ik Allen
Ik Allen
Pleasant Dr
Lake Front Dr
Greenbelt Ct
Oak Forest Dr
Beaverton Dr
Auburn Forest Dr
Lake Front Rd E
Spruce Forest Dr
Two Lakes Dr
N Lake Rd
W Lake Rd
S Lake Rd
Lake Front Rd S
Lake Front Rd W
Sea Breeze Ct
Lake Rd
Cedar Lake Dr
Cedar Lake Ln
Oak Forest Ln
Pecan Rd
Hwy 36
Hwy 36
Hwy 35
Hwy 35
Hwy 332
Hwy 332
Hwy 523
Hwy 523
Co Rd 170
Pecan Rd
422 Rd
Hwy 523
Hwy 523
Hwy 523

GOVERNMENTAL UNIT REFERENCE MAP (2020): Brazoria County, TX

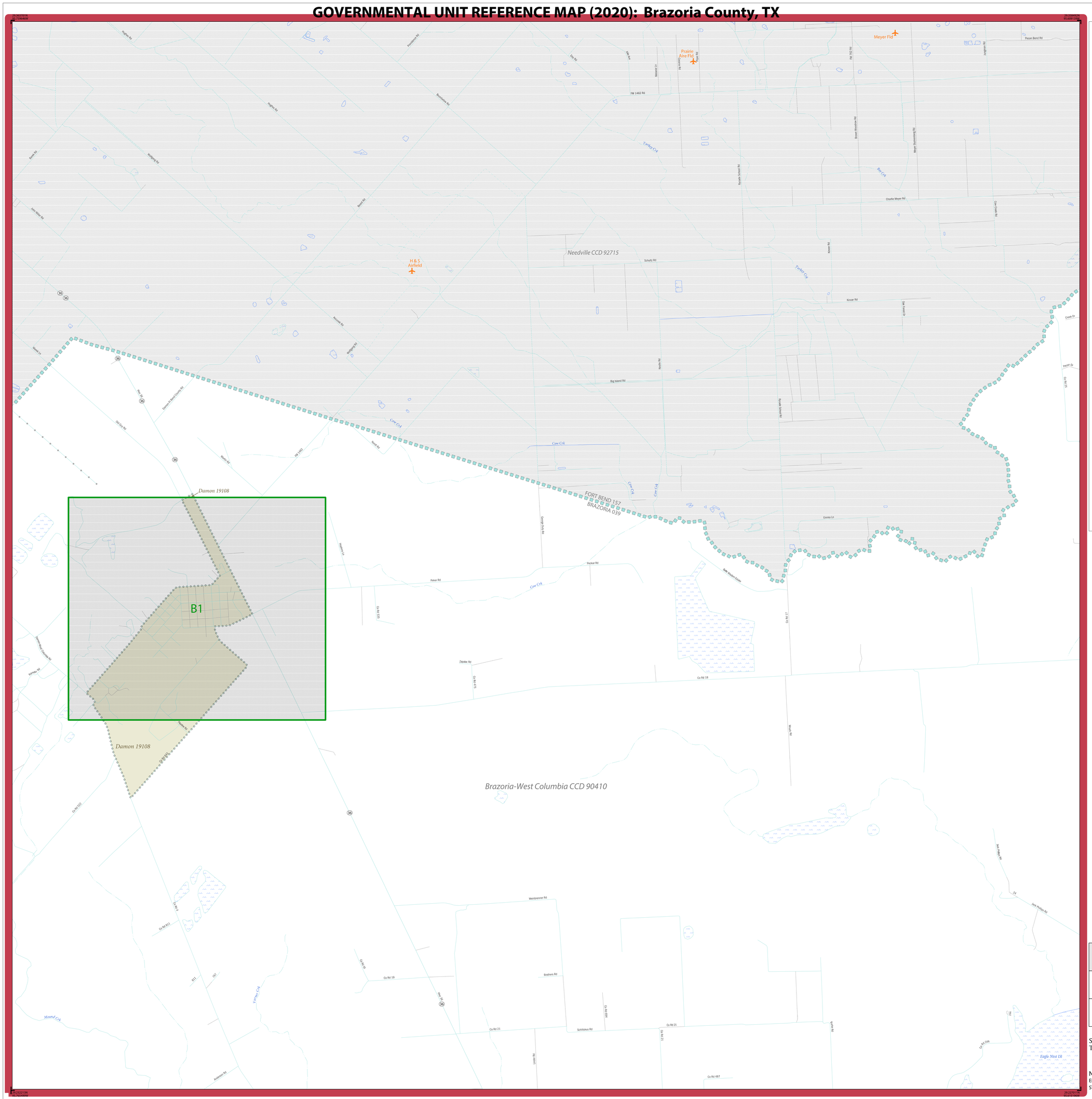
Needville CCD 92715
Brazoria-West Columbia CCD 90410
Damon 19108
B1
FORT BEND 157
BRAZORIA 039
H & S Airfield
Prairie Acre Fld
Meyer Fld
Tarkington Creek
Bay Cr
Cow Crk
Caney Cr
Eagle Nest Lk
Mound Crk
Varner Crk
FM 1462 Rd
Schultz Rd
Big Island Rd
Peckar Rd
Co Rd 18
Co Rd 21
Co Rd 487
Pecan Bend Rd
Charlie Meyer Rd
Koncer Rd
Emma Ln
Weinbrenner Rd
Brothers Rd
Schlitzkus Rd
Jack Phillips Rd
Bryan Stewart Rd
Bryan Stewart Rd
Bryan Stewart

GOVERNMENTAL UNIT REFERENCE MAP (2020): Brazoria County, TX

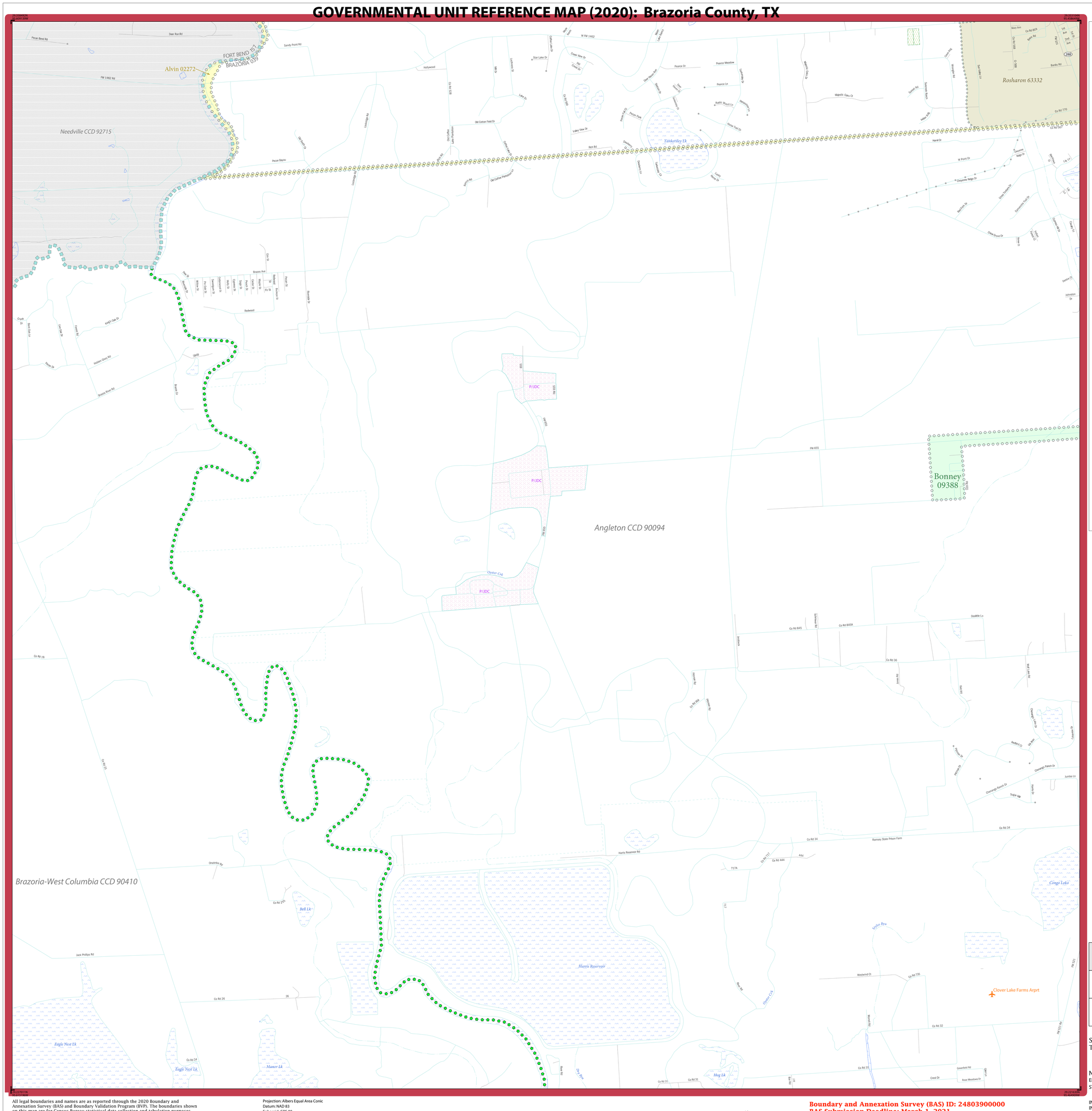
Needville CCD 92715
Alvin 02272
FORT BEND 157
BRAZORIA 039
Rosharon 63332
Angleton CCD 90094
Bonney 09388
Brazoria-West Columbia CCD 90410
Tankersley Lk
Harris Reservoir
Clover Lake Farms Arprt
Oyster Crk
Congo Loko
Bell Lk
Eagle Nest Lk
Manor Lk
Hog Lk
Styles Byu
Dry Byu
P/JDC
FM 1462 Rd
FM 655
Co Rd 845
Co Rd 36
Co Rd 34
Co Rd 26
Co Rd 32
Co Rd 31
Co Rd 444
Co Rd 735
Harris Resevoir Rd
Ramsey State Prison Farm
Jack Phillips Rd
Crosimbo Rd
Westwind Ct
Greenfield Rd
Rose Meadows Dr
Crest Dr
Doolittle Ln
Chesapeake Ranch Dr
Jumbo Ln
Sugar Mill
Pecan Bayou
Brazos Bluff Rd
Hollywood
Pecan Bend Rd
Deer Run Rd
Sandy Point Rd
Lincoln Rd
Old Cotton Field Dr
Valley View Dr
Rich Rd
Pearce Dr
Pearce Meadow
Pearce Ln
Majestic Oaks Ct
Majestic Pl Dr
Hand Dr
W Point Dr
Cheyenne Ridge Dr
Bell Fork Dr
Deer Grove Dr
Banks Rd
Mary Ann
Co Rd 845A
Co Rd 770
Co Rd 797
Co Rd 28
Co Rd 25
Co Rd 205
Co Rd 737
Co Rd 717
Co Rd 764
Co Rd 765
Co Rd 766
Co Rd 767
Co Rd 768
Co Rd 769
Co Rd 771
Co Rd 772
Co Rd 773
Co Rd 774
Co Rd 775
Co Rd 776
Co Rd 777
Co Rd 778
Co Rd 779
Co Rd 780
Co Rd 781
Co Rd 782
Co Rd 783
Co Rd

GOVERNMENTAL UNIT REFERENCE MAP (2020): Brazoria County, TX

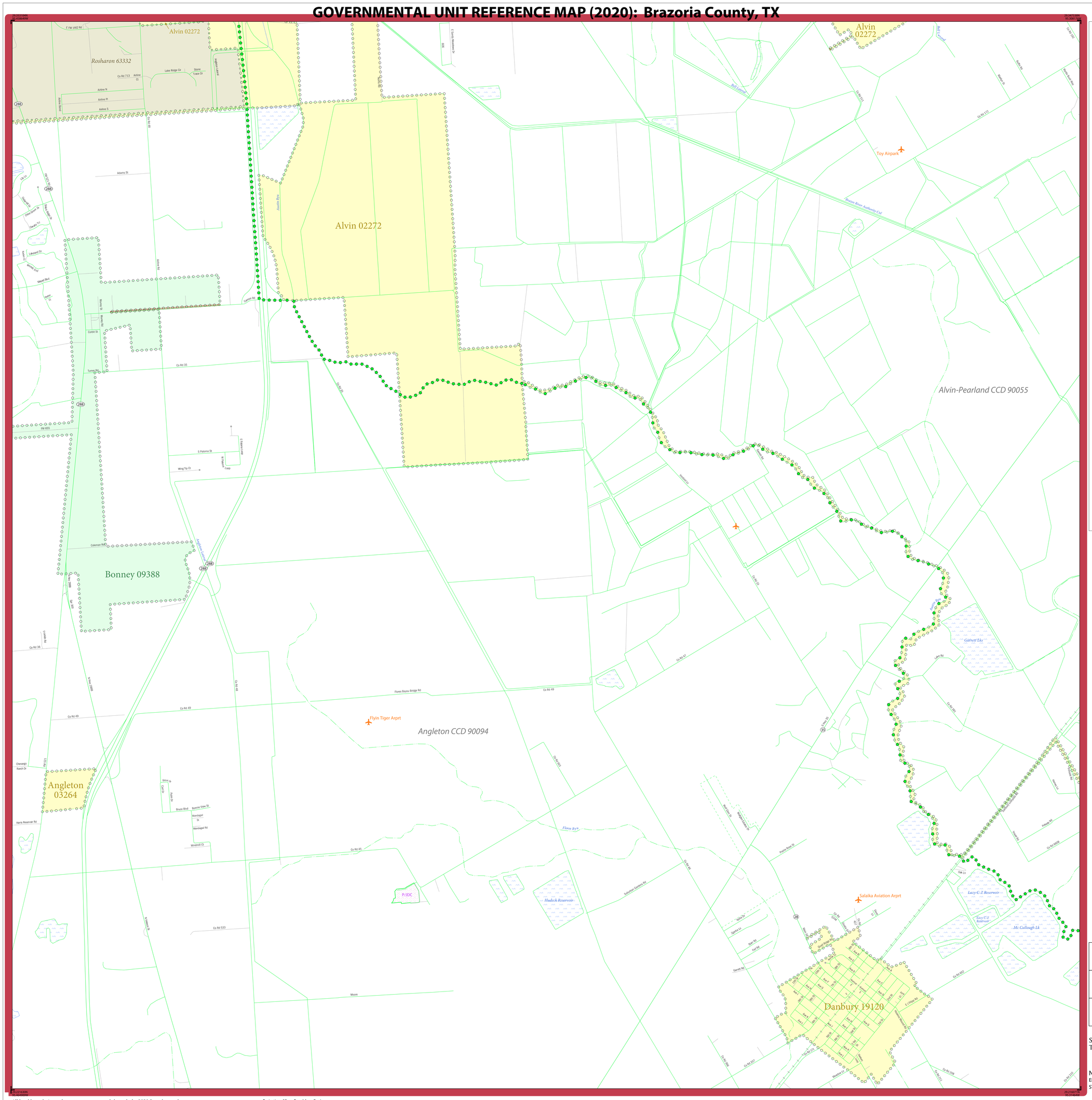

LEGEND

SYMBOL DESCRIPTION	SYMBOL	LABEL STYLE
Federal American Indian Reservation		L'ANSE RESERVATION (TA 1880)
Off-Reservation Trust Land		T1880
American Indian Tribal Subdivision		SHONTO (620)
Alaska Native Regional Corporation (ANRC)		*NANA ANRC 52120*
State (or statistically equivalent entity)		NEW YORK 36
County (or statistically equivalent entity)		ERIE 029
Minor Civil Division (MCD)[1]		Lee town 41460
Census County Division (CCD)[2]		*Jemez CCD 91650*
Consolidated City		MILFORD 47500
Incorporated Place[3]		Davis 18100
Census Designated Place (CDP)[2]		*Cochiti 16560*

DESCRIPTION	SYMBOL	DESCRIPTION	SYMBOL
Interstate	5	Water Body	*Pleasant Lake*
U.S. Highway	2	Swamp or Marsh	*Okefenokee Swamp*
State Highway	4	Glacier	*Bering Glacier*
Other Road	Marsh Ln	Airport, Airfield, or Helicopter Landing Pad	Donald Airport
Cul-de-sac		College or University	Coll/Univ
Circle		Military	Fort Belvoir
Geographic Offset or Corridor		Prison or Juvenile Detention Center	P/JDC
4WD Trail, Stairway, Alley, Walkway, or Ferry		Cemetery	Powell Cmtry
Railroad	Southern RR	Golf Course	Pinehurst GlfCrs
Pipeline or Power Line		National Park or Forest	Yosemite NP
Ridge or Fence		Other Park	St Francis Park
Property Line or Nonvisible Boundary		Outside Subject Area	
Perennial Stream	*Tumbling Cr*	Inset Area	A1
Intermittent Stream	*Piney Cr*		
Mountain Peak or Hill	*Mt. Baker*		

Where state, county, and/or MCD/CCD boundaries coincide, the map shows the boundary symbol for only the highest-ranking of these boundaries. Where American Indian reservation and American Indian tribal subdivision boundaries coincide, the map shows only the American Indian reservation boundaries.

Entity names are followed by either their FIPS code or census code; parentheses indicate a census code.

1 'MCD*' indicates a false MCD. These are for Census Bureau use only.

2 The CCD and CDP boundaries represent statistical entities only and are not updated through the BAS.

3 Incorporated place name color corresponds to the incorporated place fill color.

Due to space limitations, some road names, along with other feature and geography names on the map, may not be shown.

The Census Bureau stores primary and alternate road names, but only primary road names are used to label the roads on these maps.

Key to Adjacent Sheets

3	4	5
9	10	11
15	16	17

Sheet Location within Entity

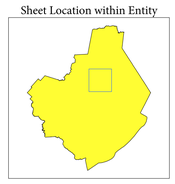

Sheet 10 of 30 PARENT sheets
Total Sheets: 40 (Index 1; Parent 30; Inset 9)

NAME: Brazoria County (039)
ENTITY TYPE: County or statistically equivalent entity
ST: Texas (48)

INDEX OR PARENT SHEET #: 010
INSET SHEET #: 000000

2020 COUNTY REF MAP (PARENT)

5340248039000000010000000

All legal boundaries and names are as reported through the 2020 Boundary and Annexation Survey (BAS) and Boundary Validation Program (BVP). The boundaries shown on this map are for Census Bureau statistical data collection and tabulation purposes only; their depiction and designation for statistical purposes does not constitute a determination of jurisdictional authority or rights of ownership or entitlement.

Data Source: U.S. Census Bureau's MAF/TIGER database (TAB20), November 2020
Created by Geography Division: December 09, 2020

U.S. DEPARTMENT OF COMMERCE U.S. Census Bureau

Projection: Albers Equal Area Conic
Datum: NAD 83
Spheroid: GRS 80
1st Standard Parallel: 27 36 51
2nd Standard Parallel: 34 43 24
Central Meridian: -100 04 35
Latitude of Projection's Origin: 25 50 13
False Easting: 0
False Northing: 0

0 0.6 1.2 1.8 2.4 3 Kilometers
0 0.4 0.8 1.2 1.6 2 Miles
The plotted map scale is 1:20,000

N W E S

Boundary and Annexation Survey (BAS) ID: 24803900000
BAS Submission Deadline: March 1, 2021

PDF versions of the BAS maps are available at:
www.census.gov/programs-surveys/bas/geographies.html

For more information, or to request additional maps, please email geo.bas@census.gov, call 1-800-972-5651, or visit www.census.gov/programs-surveys/bas.html.

United States Census Bureau

GOVERNMENTAL UNIT REFERENCE MAP (2020): Brazoria County, TX

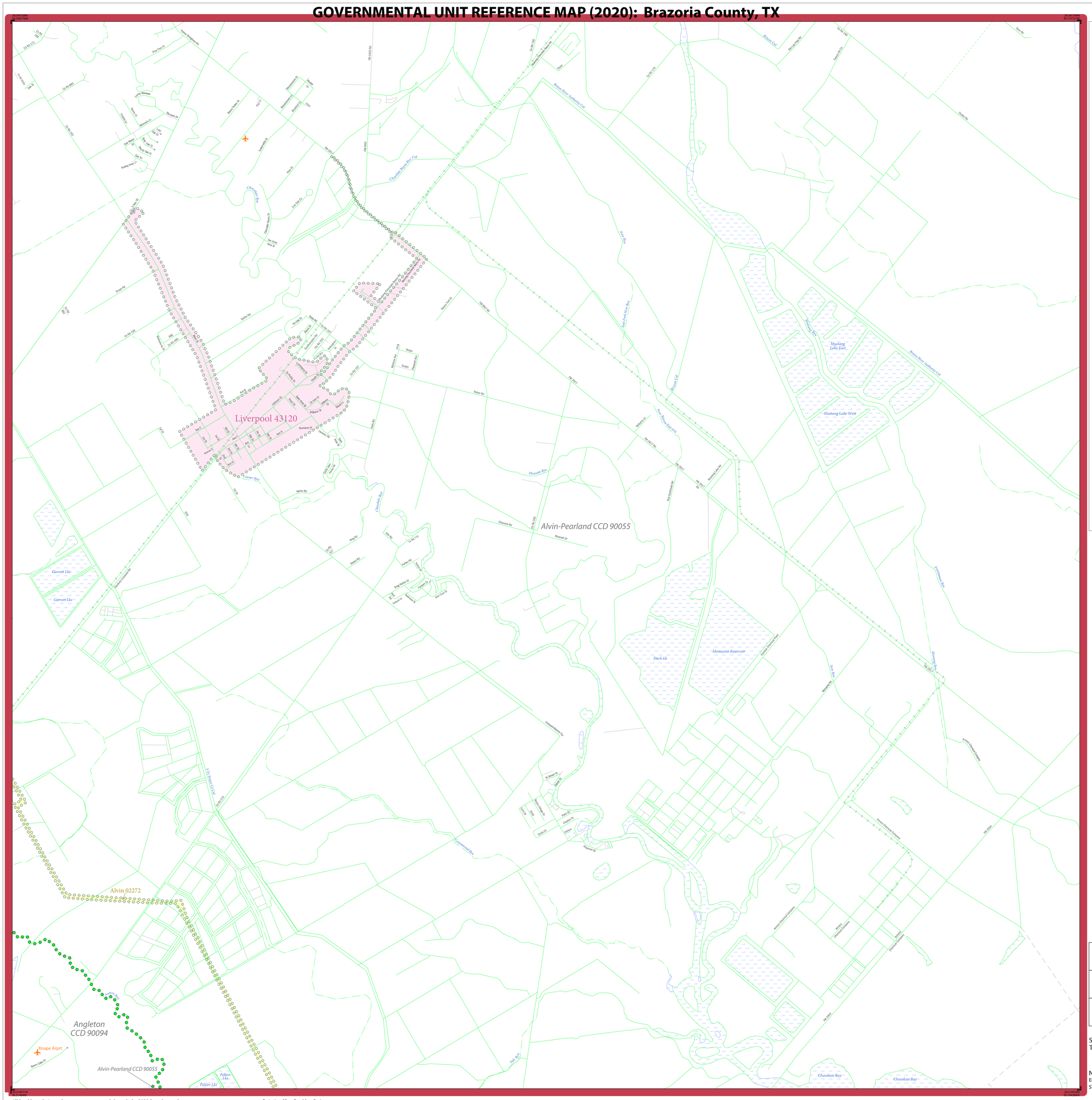

LEGEND

SYMBOL DESCRIPTION	SYMBOL	LABEL STYLE
Federal American Indian Reservation		L'ANSE RESERVATION (TA 1880)
Off-Reservation Trust Land		T1880
American Indian Tribal Subdivision		SHONTO (620)
Alaska Native Regional Corporation (ANRC)		NANA ANRC 52120
State (or statistically equivalent entity)		NEW YORK 36
County (or statistically equivalent entity)		ERIE 029
Minor Civil Division (MCD)[1]		Lee town 41460
Census County Division (CCD)[2]		Jemez CCD 91650
Consolidated City		MILFORD 47500
Incorporated Place[3]		Davis 18100
Census Designated Place (CDP)[2]		Cochiti 16560

DESCRIPTION	SYMBOL	DESCRIPTION	SYMBOL
Interstate	5	Water Body	Pleasant Lake
U.S. Highway	2	Swamp or Marsh	Okefenokee Swamp
State Highway	4	Glacier	Bering Glacier
Other Road	Marsh Ln	Airport, Airfield, or Helicopter Landing Pad	Dönärd Airport
Cul-de-sac		College or University	Coll/Univ
Circle		Military	Fort Belvoir
Geographic Offset or Corridor		Prison or Juvenile Detention Center	P/JDC
4WD Trail, Stairway, Alley, Walkway, or Ferry		Cemetery	Powell Cmtry
Railroad	Southern RR	Golf Course	Pinehurst GlfCrs
Pipeline or Power Line		National Park or Forest	Yosemite NP
Ridge or Fence		Other Park	St Francis Park
Property Line or Nonvisible Boundary		Outside Subject Area	
Perennial Stream	Tumbling Cr	Inset Area	A1
Intermittent Stream	Piney Cr		
Mountain Peak or Hill	Mt. Baker		

Where state, county, and/or MCD/CCD boundaries coincide, the map shows the boundary symbol for only the highest-ranking of these boundaries. Where American Indian reservation and American Indian tribal subdivision boundaries coincide, the map shows only the American Indian reservation boundaries.

Entity names are followed by either their FIPS code or census code; parentheses indicate a census code.

1 'MCD*' indicates a false MCD. These are for Census Bureau use only.

2 The CCD and CDP boundaries represent statistical entities only and are not updated through the BAS.

3 Incorporated place name color corresponds to the incorporated place fill color.

Due to space limitations, some road names, along with other feature and geography names on the map, may not be shown.

The Census Bureau stores primary and alternate road names, but only primary road names are used to label the roads on these maps.

Key to Adjacent Sheets

4	5	6
10	11	12
16	17	18

Sheet Location within Entity

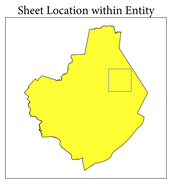

Sheet 11 of 30 PARENT sheets
Total Sheets: 40 (Index 1; Parent 30; Inset 9)

NAME: Brazoria County (039)
ENTITY TYPE: County or statistically equivalent entity
ST: Texas (48)

INDEX OR PARENT SHEET #: 011
INSET SHEET #: 000000

2020 COUNTY REF MAP (PARENT)

5340248039000001100000

All legal boundaries and names are as reported through the 2020 Boundary and Annexation Survey (BAS) and Boundary Validation Program (BVP). The boundaries shown on this map are for Census Bureau statistical data collection and tabulation purposes only; their depiction and designation for statistical purposes does not constitute a determination of jurisdictional authority or rights of ownership or entitlement.

Data Source: U.S. Census Bureau's MAF/TIGER database (TAB20), November 2020
Created by Geography Division: December 09, 2020

U.S. DEPARTMENT OF COMMERCE U.S. Census Bureau

Projection: Albers Equal Area Conic
Datum: NAD 83
Spheroid: GRS 80
1st Standard Parallel: 27 36 51
2nd Standard Parallel: 34 43 24
Central Meridian: -100 04 35
Latitude of Projection's Origin: 25 50 13
False Easting: 0
False Northing: 0

0 0.6 1.2 1.8 2.4 3 Kilometers
0 0.4 0.8 1.2 1.6 2 Miles
The plotted map scale is 1:20,000

N W E S

Boundary and Annexation Survey (BAS) ID: 24803900000
BAS Submission Deadline: March 1, 2021

PDF versions of the BAS maps are available at:
www.census.gov/programs-surveys/bas/geographies.html

For more information, or to request additional maps, please email geo.bas@census.gov, call 1-800-972-5651, or visit www.census.gov/programs-surveys/bas.html.

United States Census Bureau

GOVERNMENTAL UNIT REFERENCE MAP (2020): Brazoria County, TX

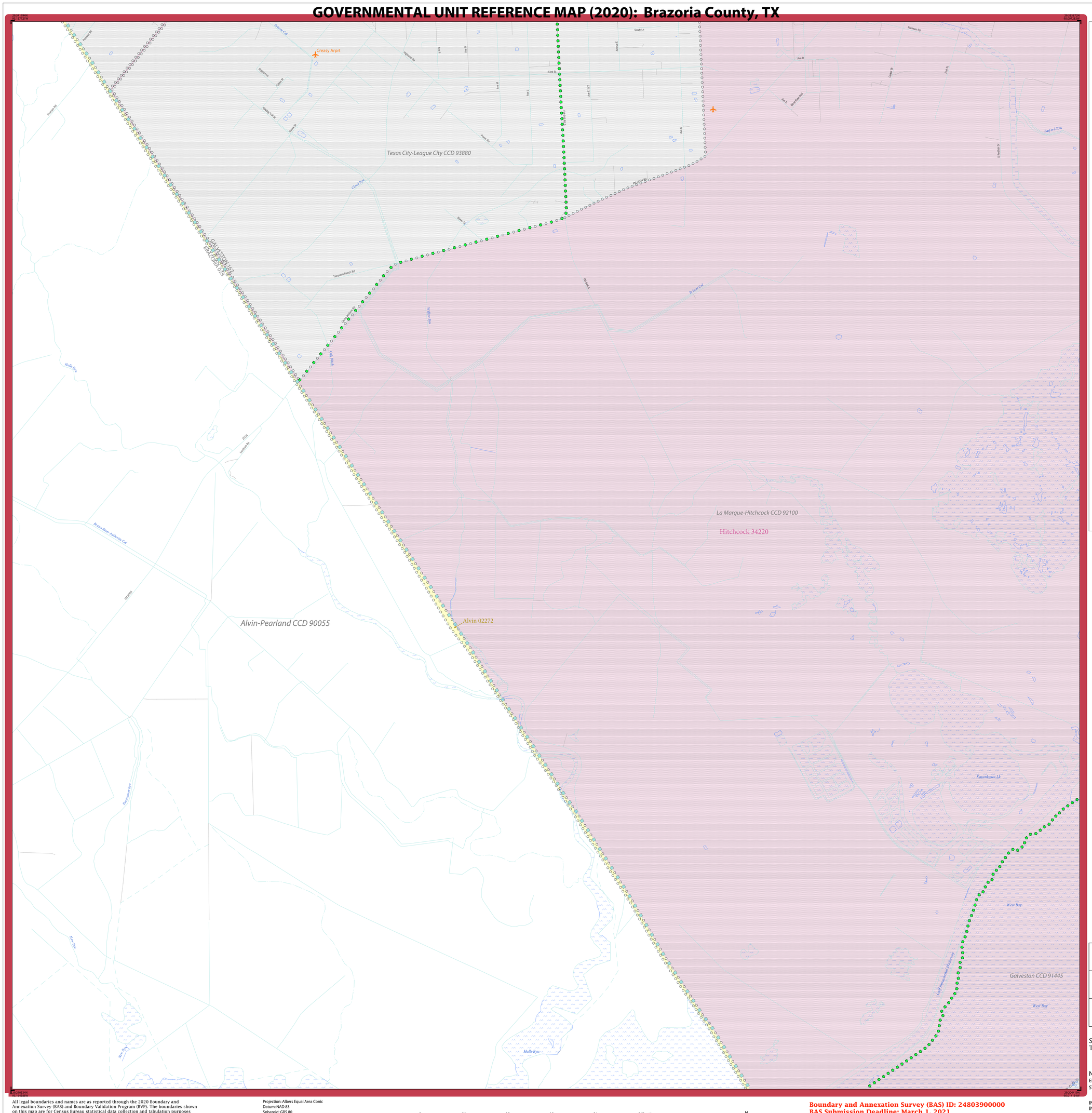

LEGEND

SYMBOL DESCRIPTION	SYMBOL	LABEL STYLE
Federal American Indian Reservation		L'ANSE RESERVATION (TA 1880)
Off-Reservation Trust Land		T1880
American Indian Tribal Subdivision		SHONTO (620)
Alaska Native Regional Corporation (ANRC)		NANA ANRC 52120
State (or statistically equivalent entity)		NEW YORK 36
County (or statistically equivalent entity)		ERIE 029
Minor Civil Division (MCD)[1]		Lee town 41460
Census County Division (CCD)[2]		Jemez CCD 91650
Consolidated City		MILFORD 47500
Incorporated Place[3]		Davis 18100
Census Designated Place (CDP)[2]		Cochiti 16560

DESCRIPTION	SYMBOL
Interstate	1
U.S. Highway	2
State Highway	4
Other Road	Marsh Ln
Cul-de-sac	
Circle	
Geographic Offset or Corridor	
4WD Trail, Stairway, Alley, Walkway, or Ferry	
Railroad	Southern RR
Pipeline or Power Line	
Ridge or Fence	
Property Line or Nonvisible Boundary	
Perennial Stream	Tumbling Cr
Intermittent Stream	Piney Cr
Mountain Peak or Hill	Mt. Baker

DESCRIPTION	SYMBOL
Water Body	Pleasant Lake
Swamp or Marsh	Okefenokee Swamp
Glacier	Bering Glacier
Airport, Airfield, or Helicopter Landing Pad	Dunard Airport
College or University	Coll/Univ
Military	Fort Belvoir
Prison or Juvenile Detention Center	P/JDC
Cemetery	Powell Cmtry
Golf Course	Pinehurst GlfCrs
National Park or Forest	Yosemite NP
Other Park	St Francis Park
Outside Subject Area	
Inset Area	A1

Where state, county, and/or MCD/CCD boundaries coincide, the map shows the boundary symbol for only the highest-ranking of these boundaries. Where American Indian reservation and American Indian tribal subdivision boundaries coincide, the map shows only the American Indian reservation boundaries.

Entity names are followed by either their FIPS code or census code; parentheses indicate a census code.

1 'MCD" indicates a false MCD. These are for Census Bureau use only.

2 The CCD and CDP boundaries represent statistical entities only and are not updated through the BAS.

3 Incorporated place name color corresponds to the incorporated place fill color.

Due to space limitations, some road names, along with other feature and geography names on the map, may not be shown.

The Census Bureau stores primary and alternate road names, but only primary road names are used to label the roads on these maps.

Key to Adjacent Sheets

5	6	
11	12	
17	18	

Sheet Location within Entity

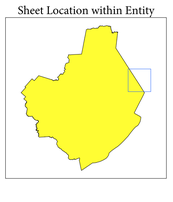

Sheet 12 of 30 PARENT sheets
Total Sheets: 40 (Index 1; Parent 30; Inset 9)

NAME: Brazoria County (039)
ENTITY TYPE: County or statistically equivalent entity
ST: Texas (48)

INDEX OR PARENT SHEET #: 012
INSET SHEET #: 000000

2020 COUNTY REF MAP (PARENT)

5340248039000000012000000

All legal boundaries and names are as reported through the 2020 Boundary and Annexation Survey (BAS) and Boundary Validation Program (BVP). The boundaries shown on this map are for Census Bureau statistical data collection and tabulation purposes only; their depiction and designation for statistical purposes does not constitute a determination of jurisdictional authority or rights of ownership or entitlement.

Data Source: U.S. Census Bureau's MAF/TIGER database (TAB20), November 2020
Created by Geography Division: December 09, 2020

U.S. DEPARTMENT OF COMMERCE U.S. Census Bureau

Projection: Albers Equal Area Conic
Datum: NAD 83
Spheroid: GRS 80
1st Standard Parallel: 27 36 51
2nd Standard Parallel: 34 43 24
Central Meridian: -100 04 35
Latitude of Projection's Origin: 25 50 13
False Easting: 0
False Northing: 0

0 0.6 1.2 1.8 2.4 3 Kilometers
0 0.4 0.8 1.2 1.6 2 Miles
The plotted map scale is 1:20,000

N W E S

Boundary and Annexation Survey (BAS) ID: 24803900000
BAS Submission Deadline: March 1, 2021

PDF versions of the BAS maps are available at:
www.census.gov/programs-surveys/bas/geographies.html

For more information, or to request additional maps, please email geo.bas@census.gov, call 1-800-972-5651, or visit www.census.gov/programs-surveys/bas.html.

United States Census Bureau

GOVERNMENTAL UNIT REFERENCE MAP (2020): Brazoria County, TX

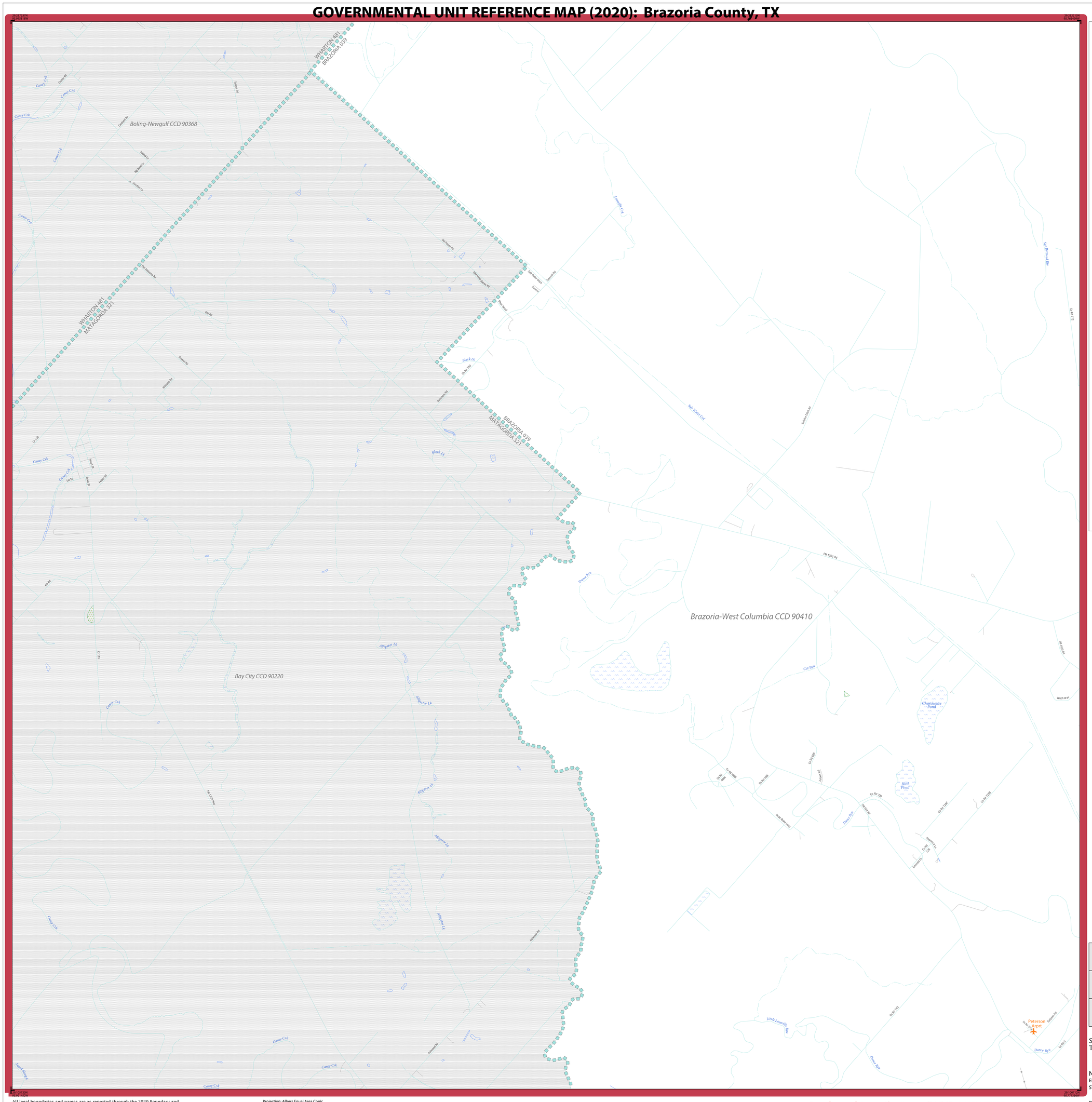

LEGEND

SYMBOL DESCRIPTION	SYMBOL	LABEL STYLE
Federal American Indian Reservation		L'ANSE RESERVATION (TA 1880)
Off-Reservation Trust Land		T1880
American Indian Tribal Subdivision		SHONTO (620)
Alaska Native Regional Corporation (ANRC)		NANA ANRC 52120
State (or statistically equivalent entity)		NEW YORK 36
County (or statistically equivalent entity)		ERIE 029
Minor Civil Division (MCD)[1]		Lee town 41460
Census County Division (CCD)[2]		Jemez CCD 91650
Consolidated City		MILFORD 47500
Incorporated Place[3]		Davis 18100
Census Designated Place (CDP)[2]		Cochiti 16560

DESCRIPTION	SYMBOL	DESCRIPTION	SYMBOL
Interstate	I 5	Water Body	Pleasant Lake
U.S. Highway	US 2	Swamp or Marsh	Okefenokee Swamp
State Highway	SR 4	Glacier	Bering Glacier
Other Road	Marsh Ln	Airport, Airfield, or Helicopter Landing Pad	Dónard Airport
Cul-de-sac		College or University	Coll/Univ
Circle		Military	Fort Belvoir
Geographic Offset or Corridor		Prison or Juvenile Detention Center	P/JDC
4WD Trail, Stairway, Alley, Walkway, or Ferry		Cemetery	Powell Cmtry
Railroad	Southern RR	Golf Course	Pinehurst GlfCrs
Pipeline or Power Line		National Park or Forest	Yosemite NP
Ridge or Fence		Other Park	St Francis Park
Property Line or Nonvisible Boundary		Outside Subject Area	
Perennial Stream	Tumbling Cr	Inset Area	A1
Intermittent Stream	Piney Cr		
Mountain Peak or Hill	Mt. Baker		

Where state, county, and/or MCD/CCD boundaries coincide, the map shows the boundary symbol for only the highest-ranking of these boundaries. Where American Indian reservation and American Indian tribal subdivision boundaries coincide, the map shows only the American Indian reservation boundaries.

Entity names are followed by either their FIPS code or census code; parentheses indicate a census code.

1 'MCD" indicates a false MCD. These are for Census Bureau use only.

2 The CCD and CDP boundaries represent statistical entities only and are not updated through the BAS.

3 Incorporated place name color corresponds to the incorporated place fill color.

Due to space limitations, some road names, along with other feature and geography names on the map, may not be shown.

The Census Bureau stores primary and alternate road names, but only primary road names are used to label the roads on these maps.

Key to Adjacent Sheets

	7	8
	13	14
	19	20

Sheet Location within Entity

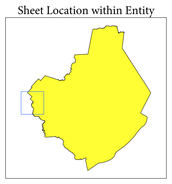

Sheet 13 of 30 PARENT sheets
Total Sheets: 40 (Index 1; Parent 30; Inset 9)

NAME: Brazoria County (039)
ENTITY TYPE: County or statistically equivalent entity
ST: Texas (48)

INDEX OR PARENT SHEET #: 013
INSET SHEET #: 000000

2020 COUNTY REF MAP (PARENT)

5340248039000001300000

All legal boundaries and names are as reported through the 2020 Boundary and Annexation Survey (BAS) and Boundary Validation Program (BVP). The boundaries shown on this map are for Census Bureau statistical data collection and tabulation purposes only; their depiction and designation for statistical purposes does not constitute a determination of jurisdictional authority or rights of ownership or entitlement.

Data Source: U.S. Census Bureau's MAF/TIGER database (TAB20), November 2020
Created by Geography Division: December 09, 2020

U.S. DEPARTMENT OF COMMERCE U.S. Census Bureau

Projection: Albers Equal Area Conic
Datum: NAD 83
Spheroid: GRS 80
1st Standard Parallel: 27 36 51
2nd Standard Parallel: 34 43 24
Central Meridian: -100 04 35
Latitude of Projection's Origin: 25 50 13
False Easting: 0
False Northing: 0

0 0.6 1.2 1.8 2.4 3 Kilometers
0 0.4 0.8 1.2 1.6 2 Miles
The plotted map scale is 1:20,000

N W E S

Boundary and Annexation Survey (BAS) ID: 24803900000
BAS Submission Deadline: March 1, 2021

PDF versions of the BAS maps are available at:
www.census.gov/programs-surveys/bas/geographies.html

For more information, or to request additional maps, please email geo.bas@census.gov, call 1-800-972-5651, or visit www.census.gov/programs-surveys/bas.html.

United States Census Bureau

GOVERNMENTAL UNIT REFERENCE MAP (2020): Brazoria County, TX

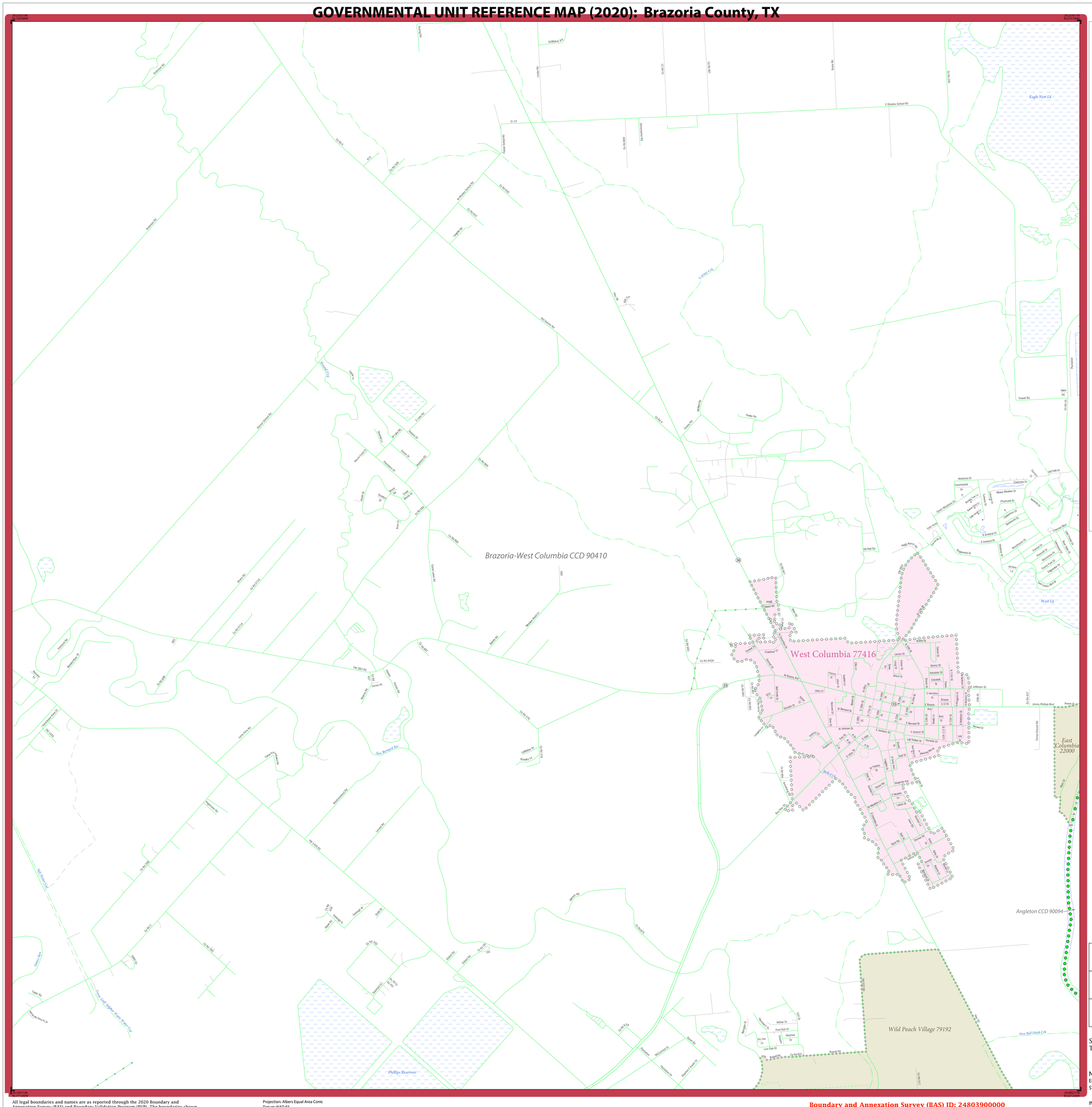

LEGEND

SYMBOL DESCRIPTION	SYMBOL	LABEL STYLE
Federal American Indian Reservation		L'ANSE RESERVATION (TA 1880)
Off-Reservation Trust Land		T1880
American Indian Tribal Subdivision		SHONTO (620)
Alaska Native Regional Corporation (ANRC)		NANA ANRC 52120
State (or statistically equivalent entity)		NEW YORK 36
County (or statistically equivalent entity)		ERIE 029
Minor Civil Division (MCD)[1]		Lee town 41460
Census County Division (CCD)[2]		Jemez CCD 91650
Consolidated City		MILFORD 47500
Incorporated Place[3]		Davis 18100
Census Designated Place (CDP)[2]		Cochiti 16560

DESCRIPTION	SYMBOL	DESCRIPTION	SYMBOL
Interstate	I	Water Body	Pleasant Lake
U.S. Highway	2	Swamp or Marsh	Okefenokee Swamp
State Highway	4	Glacier	Bering Glacier
Other Road	Marsh Ln	Airport, Airfield, or Helicopter Landing Pad	Donald Airport
Cul-de-sac		College or University	Coll/Univ
Circle		Military	Fort Belvoir
Geographic Offset or Corridor		Prison or Juvenile Detention Center	PJDC
4WD Trail, Stairway, Alley, Walkway, or Ferry		Cemetery	Powell Cmtry
Railroad	Southern RR	Golf Course	Pinehurst GlfCrs
Pipeline or Power Line		National Park or Forest	Yosemite NP
Ridge or Fence		Other Park	St Francis Park
Property Line or Nonvisible Boundary		Outside Subject Area	
Perennial Stream	Tumbling Cr	Inset Area	A1
Intermittent Stream	Piney Cr		
Mountain Peak or Hill	Mt. Boker		

Where state, county, and/or MCD/CCD boundaries coincide, the map shows the boundary symbol for only the highest-ranking of these boundaries. Where American Indian reservation and American Indian tribal subdivision boundaries coincide, the map shows only the American Indian reservation boundaries.

Entity names are followed by either their FIPS code or census code; parentheses indicate a census code.

1 'MCD*' indicates a false MCD. These are for Census Bureau use only.

2 The CCD and CDP boundaries represent statistical entities only and are not updated through the BAS.

3 Incorporated place name color corresponds to the incorporated place fill color.

Due to space limitations, some road names, along with other feature and geography names on the map, may not be shown.

The Census Bureau stores primary and alternate road names, but only primary road names are used to label the roads on these maps.

Key to Adjacent Sheets

7	8	9
13	14	15
19	20	21

Sheet Location within Entity

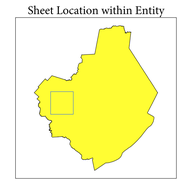

Sheet 14 of 30 PARENT sheets
Total Sheets: 40 (Index 1; Parent 30; Inset 9)

NAME: Brazoria County (039)
ENTITY TYPE: County or statistically equivalent entity
ST: Texas (48)

INDEX OR PARENT SHEET #: 014
INSET SHEET #: 000000

2020 COUNTY REF MAP (PARENT)

5340248039000000014000000

All legal boundaries and names are as reported through the 2020 Boundary and Annexation Survey (BAS) and Boundary Validation Program (BVP). The boundaries shown on this map are for Census Bureau statistical data collection and tabulation purposes only; their depiction and designation for statistical purposes does not constitute a determination of jurisdictional authority or rights of ownership or entitlement.

Data Source: U.S. Census Bureau's MAF/TIGER database (TAB20), November 2020
Created by: Geography Division: December 09, 2020

U.S. DEPARTMENT OF COMMERCE U.S. Census Bureau

Projection: Albers Equal Area Conic
Datum: NAD 83
Spheroid: GRS 80
1st Standard Parallel: 27 36 51
2nd Standard Parallel: 34 43 24
Central Meridian: -100 04 35
Latitude of Projection's Origin: 25 50 13
False Easting: 0
False Northing: 0

0 0.6 1.2 1.8 2.4 3 Kilometers
0 0.4 0.8 1.2 1.6 2 Miles
The plotted map scale is 1:20,000

N W E S

Boundary and Annexation Survey (BAS) ID: 24803900000
BAS Submission Deadline: March 1, 2021

PDF versions of the BAS maps are available at:
www.census.gov/programs-surveys/bas/geographies.html

For more information, or to request additional maps, please email geo.bas@census.gov, call 1-800-972-5651, or visit www.census.gov/programs-surveys/bas.html.

GOVERNMENTAL UNIT REFERENCE MAP (2020): Brazoria County, TX

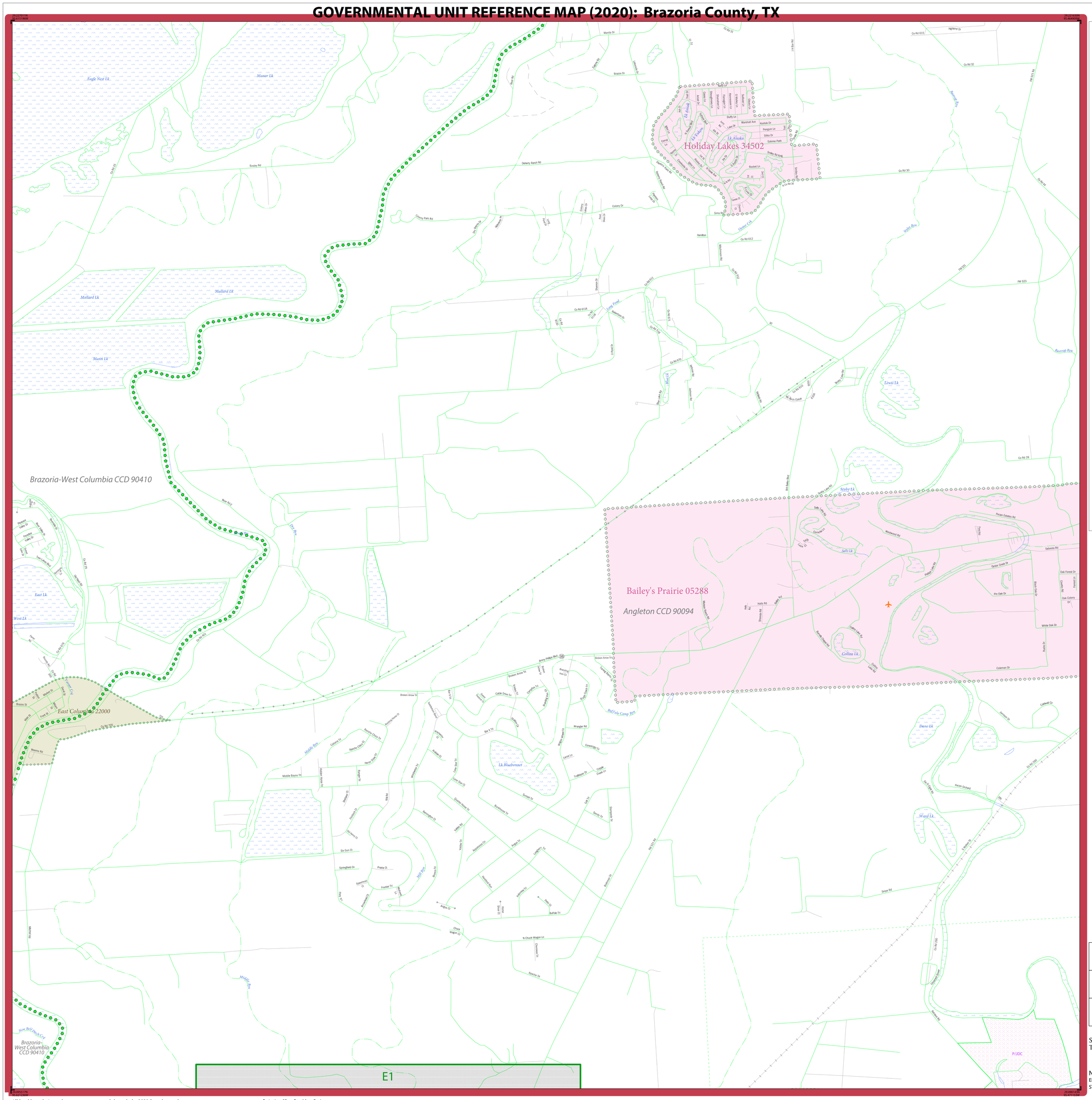

LEGEND

SYMBOL DESCRIPTION	SYMBOL	LABEL STYLE
Federal American Indian Reservation		L'ANSE RESERVATION (TA 1880)
Off-Reservation Trust Land		T1880
American Indian Tribal Subdivision		SHONTO (620)
Alaska Native Regional Corporation (ANRC)		NANA ANRC 52120
State (or statistically equivalent entity)		NEW YORK 36
County (or statistically equivalent entity)		ERIE 029
Minor Civil Division (MCD)[1]		Lee town 41460
Census County Division (CCD)[2]		Jemez CCD 91650
Consolidated City		MILFORD 47500
Incorporated Place[3]		Davis 18100
Census Designated Place (CDP)[2]		Cochiti 16560

DESCRIPTION	SYMBOL	DESCRIPTION	SYMBOL
Interstate	5	Water Body	Pleasant Lake
U.S. Highway	2	Swamp or Marsh	Okefenokee Swamp
State Highway	4	Glacier	Bering Glacier
Other Road	Marsh Ln	Airport, Airfield, or Helicopter Landing Pad	Dönärd Airfield
Cul-de-sac		College or University	Coll/Univ
Circle		Military	Fort Belvoir
Geographic Offset or Corridor		Prison or Juvenile Detention Center	PJDC
4WD Trail, Stairway, Alley, Walkway, or Ferry		Cemetery	Powell Cmtry
Railroad	Southern RR	Golf Course	Pinehurst GlfCrs
Pipeline or Power Line		National Park or Forest	Yosemite NP
Ridge or Fence		Other Park	St Francis Park
Property Line or Nonvisible Boundary		Outside Subject Area	
Perennial Stream	Tumbling Cr	Inset Area	A1
Intermittent Stream	Piney Cr		
Mountain Peak or Hill	Mt. Baker		

Where state, county, and/or MCD/CCD boundaries coincide, the map shows the boundary symbol for only the highest-ranking of these boundaries. Where American Indian reservation and American Indian tribal subdivision boundaries coincide, the map shows only the American Indian reservation boundaries.

Entity names are followed by either their FIPS code or census code; parentheses indicate a census code.

1 'MCD*' indicates a false MCD. These are for Census Bureau use only.

2 The CCD and CDP boundaries represent statistical entities only and are not updated through the BAS.

3 Incorporated place name color corresponds to the incorporated place fill color.

Due to space limitations, some road names, along with other feature and geography names on the map, may not be shown.

The Census Bureau stores primary and alternate road names, but only primary road names are used to label the roads on these maps.

Key to Adjacent Sheets

8	9	10
14	15	16
20	21	22

Sheet Location within Entity

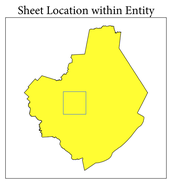

Sheet 15 of 30 PARENT sheets
Total Sheets: 40 (Index 1; Parent 30; Inset 9)

NAME: Brazoria County (039)
ENTITY TYPE: County or statistically equivalent entity
ST: Texas (48)

INDEX OR PARENT SHEET #: 015
INSET SHEET #: 000000

2020 COUNTY REF MAP (PARENT)

5340248039000000015000000

All legal boundaries and names are as reported through the 2020 Boundary and Annexation Survey (BAS) and Boundary Validation Program (BVP). The boundaries shown on this map are for Census Bureau statistical data collection and tabulation purposes only; their depiction and designation for statistical purposes does not constitute a determination of jurisdictional authority or rights of ownership or entitlement.

Data Source: U.S. Census Bureau's MAF/TIGER database (TAB20), November 2020
Created by Geography Division: December 09, 2020

U.S. DEPARTMENT OF COMMERCE U.S. Census Bureau

Projection: Albers Equal Area Conic
Datum: NAD 83
Spheroid: GRS 80
1st Standard Parallel: 27 36 51
2nd Standard Parallel: 34 43 24
Central Meridian: -100 04 35
Latitude of Projection's Origin: 25 50 13
False Easting: 0
False Northing: 0

0 0.6 1.2 1.8 2.4 3 Kilometers
0 0.4 0.8 1.2 1.6 2 Miles
The plotted map scale is 1:20,000

N W E S

Boundary and Annexation Survey (BAS) ID: 24803900000
BAS Submission Deadline: March 1, 2021

PDF versions of the BAS maps are available at:
www.census.gov/programs-surveys/bas/geographies.html

For more information, or to request additional maps, please email geo.bas@census.gov, call 1-800-972-5651, or visit www.census.gov/programs-surveys/bas.html.

United States Census Bureau

GOVERNMENTAL UNIT REFERENCE MAP (2020): Brazoria County, TX

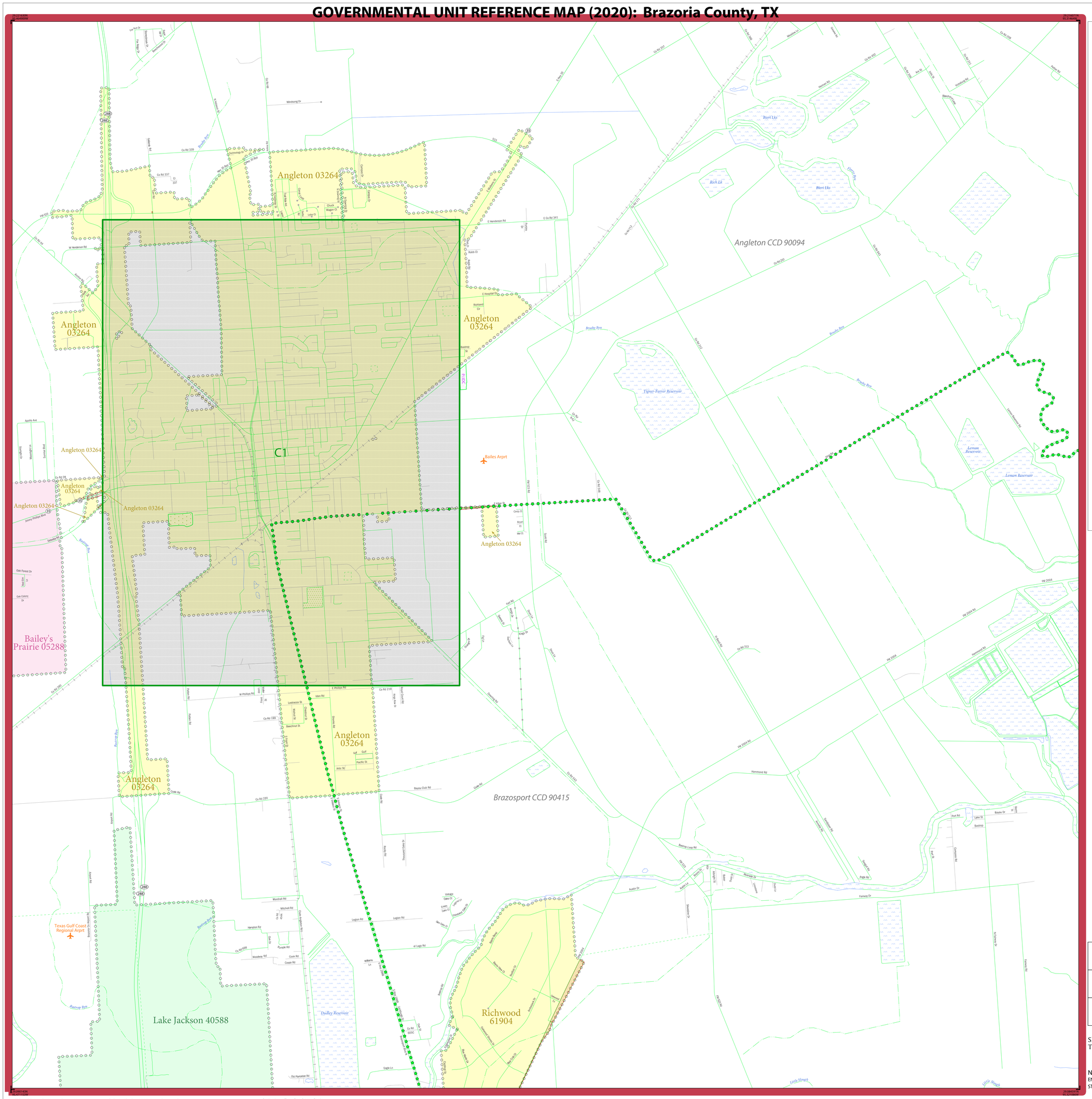

LEGEND

SYMBOL DESCRIPTION	SYMBOL	LABEL STYLE
Federal American Indian Reservation		L'ANSE RESERVATION (TA 1880)
Off-Reservation Trust Land		T1880
American Indian Tribal Subdivision		SHONTO (620)
Alaska Native Regional Corporation (ANRC)		NANA ANRC 52120
State (or statistically equivalent entity)		NEW YORK 36
County (or statistically equivalent entity)		ERIE 029
Minor Civil Division (MCD)[1]		Lee town 41460
Census County Division (CCD)[2]		Jemez CCD 91650
Consolidated City		MILFORD 47500
Incorporated Place[3]		Davis 18100
Census Designated Place (CDP)[2]		Cochiti 16560

DESCRIPTION	SYMBOL
Interstate	5
U.S. Highway	2
State Highway	4
Other Road	Marsh Ln
Cul-de-sac	
Circle	
Geographic Offset or Corridor	
4WD Trail, Stairway, Alley, Walkway, or Ferry	
Railroad	Southern RR
Pipeline or Power Line	
Ridge or Fence	
Property Line or Nonvisible Boundary	
Perennial Stream	Tumbling Cr
Intermittent Stream	Piney Cr
Mountain Peak or Hill	Mt. Baker

DESCRIPTION	SYMBOL
Water Body	Pleasant Lake
Swamp or Marsh	Okefenokee Swamp
Glacier	Bering Glacier
Airport, Airfield, or Helicopter Landing Pad	Dönärd Airfield
College or University	Coll/Univ
Military	Fort Belvoir
Prison or Juvenile Detention Center	P/JDC
Cemetery	Powell Cmtry
Golf Course	Pinehurst GlfCrs
National Park or Forest	Yosemite NP
Other Park	St Francis Park
Outside Subject Area	
Inset Area	A1

Where state, county, and/or MCD/CCD boundaries coincide, the map shows the boundary symbol for only the highest-ranking of these boundaries. Where American Indian reservation and American Indian tribal subdivision boundaries coincide, the map shows only the American Indian reservation boundaries.

Entity names are followed by either their FIPS code or census code; parentheses indicate a census code.

1 'MCD*' indicates a false MCD. These are for Census Bureau use only.

2 The CCD and CDP boundaries represent statistical entities only and are not updated through the BAS.

3 Incorporated place name color corresponds to the incorporated place fill color.

Due to space limitations, some road names, along with other feature and geography names on the map, may not be shown.

The Census Bureau stores primary and alternate road names, but only primary road names are used to label the roads on these maps.

Key to Adjacent Sheets

9	10	11
15	16	17
21	22	23

Sheet Location within Entity

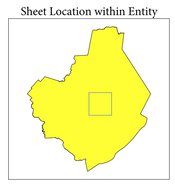

Sheet 16 of 30 PARENT sheets
Total Sheets: 40 (Index 1; Parent 30; Inset 9)

NAME: Brazoria County (039)
ENTITY TYPE: County or statistically equivalent entity
ST: Texas (48)

INDEX OR PARENT SHEET #: 016
INSET SHEET #: 000000

2020 COUNTY REF MAP (PARENT)

5340248039000000016000000

All legal boundaries and names are as reported through the 2020 Boundary and Annexation Survey (BAS) and Boundary Validation Program (BVP). The boundaries shown on this map are for Census Bureau statistical data collection and tabulation purposes only; their depiction and designation for statistical purposes does not constitute a determination of jurisdictional authority or rights of ownership or entitlement.

Data Source: U.S. Census Bureau's MAF/TIGER database (TAB20), November 2020
Created by Geography Division: December 09, 2020

U.S. DEPARTMENT OF COMMERCE U.S. Census Bureau

Projection: Albers Equal Area Conic
Datum: NAD 83
Spheroid: GRS 80
1st Standard Parallel: 27 36 51
2nd Standard Parallel: 34 43 24
Central Meridian: -100 04 35
Latitude of Projection's Origin: 25 50 13
False Easting: 0
False Northing: 0

0 0.6 1.2 1.8 2.4 3 Kilometers
0 0.4 0.8 1.2 1.6 2 Miles
The plotted map scale is 1:20,000

N W E S

Boundary and Annexation Survey (BAS) ID: 24803900000
BAS Submission Deadline: March 1, 2021

PDF versions of the BAS maps are available at:
www.census.gov/programs-surveys/bas/geographies.html

For more information, or to request additional maps, please email geo.bas@census.gov, call 1-800-972-5651, or visit www.census.gov/programs-surveys/bas.html.

United States Census Bureau

GOVERNMENTAL UNIT REFERENCE MAP (2020): Brazoria County, TX

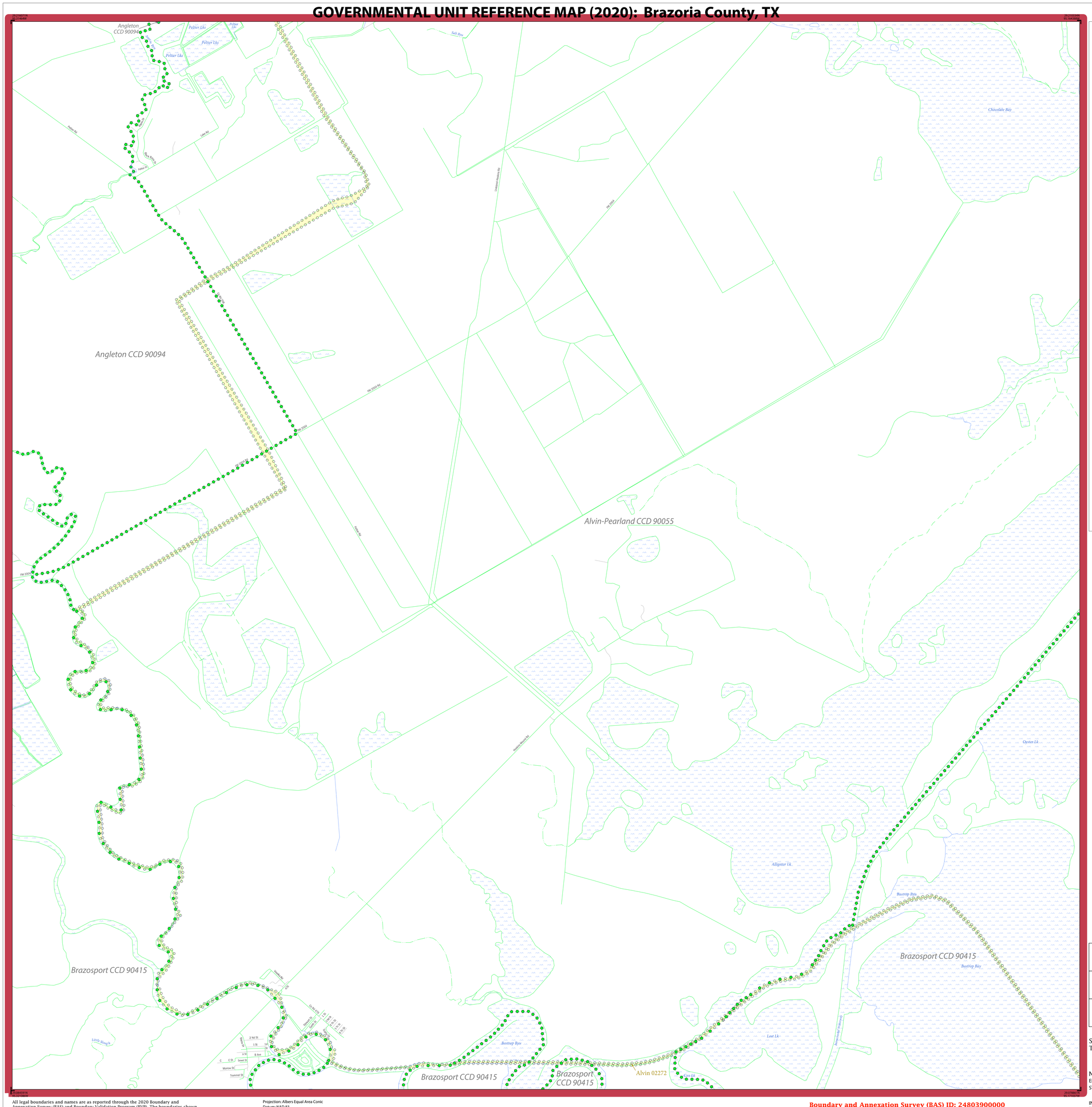

LEGEND

SYMBOL DESCRIPTION	SYMBOL	LABEL STYLE
Federal American Indian Reservation		L'ANSE RESERVATION (TA 1880)
Off-Reservation Trust Land		T1880
American Indian Tribal Subdivision		SHONTO (620)
Alaska Native Regional Corporation (ANRC)		*NANA ANRC 52120*
State (or statistically equivalent entity)		NEW YORK 36
County (or statistically equivalent entity)		ERIE 029
Minor Civil Division (MCD)[1]		Lee town 41460
Census County Division (CCD)[2]		*Jemez CCD 91650*
Consolidated City		MILFORD 47500
Incorporated Place[3]		Davis 18100
Census Designated Place (CDP)[2]		*Cochiti 16560*

DESCRIPTION	SYMBOL	DESCRIPTION	SYMBOL
Interstate	5	Water Body	*Pleasant Lake*
U.S. Highway	2	Swamp or Marsh	*Okefenokee Swamp*
State Highway	4	Glacier	*Bering Glacier*
Other Road	Marsh Ln	Airport, Airfield, or Helicopter Landing Pad	Donald Airport
Cul-de-sac		College or University	Coll/Univ
Circle		Military	Fort Belvoir
Geographic Offset or Corridor		Prison or Juvenile Detention Center	P/JDC
4WD Trail, Stairway, Alley, Walkway, or Ferry		Cemetery	Powell Cmtry
Railroad	Southern RR	Golf Course	Pinehurst GlfCrs
Pipeline or Power Line		National Park or Forest	Yosemite NP
Ridge or Fence		Other Park	St Francis Park
Property Line or Nonvisible Boundary		Outside Subject Area	
Perennial Stream	*Tumbling Cr*	Inset Area	A1
Intermittent Stream	*Piney Cr*		
Mountain Peak or Hill	*Mt. Boker*		

Where state, county, and/or MCD/CCD boundaries coincide, the map shows the boundary symbol for only the highest-ranking of these boundaries. Where American Indian reservation and American Indian tribal subdivision boundaries coincide, the map shows only the American Indian reservation boundaries.

Entity names are followed by either their FIPS code or census code; parentheses indicate a census code.

1 'MCD*' indicates a false MCD. These are for Census Bureau use only.

2 The CCD and CDP boundaries represent statistical entities only and are not updated through the BAS.

3 Incorporated place name color corresponds to the incorporated place fill color.

Due to space limitations, some road names, along with other feature and geography names on the map, may not be shown.

The Census Bureau stores primary and alternate road names, but only primary road names are used to label the roads on these maps.

Key to Adjacent Sheets

10	11	12
16	17	18
22	23	24

Sheet Location within Entity

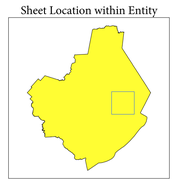

Sheet 17 of 30 PARENT sheets
Total Sheets: 40 (Index 1; Parent 30; Inset 9)

NAME: Brazoria County (039)
ENTITY TYPE: County or statistically equivalent entity
ST: Texas (48)

INDEX OR PARENT SHEET #: 017
INSET SHEET #: 000000

2020 COUNTY REF MAP (PARENT)

5340248039000001700000 0

All legal boundaries and names are as reported through the 2020 Boundary and Annexation Survey (BAS) and Boundary Validation Program (BVP). The boundaries shown on this map are for Census Bureau statistical data collection and tabulation purposes only; their depiction and designation for statistical purposes does not constitute a determination of jurisdictional authority or rights of ownership or entitlement.

Data Source: U.S. Census Bureau's MAF/TIGER database (TAB20), November 2020
Created by Geography Division: December 09, 2020

U.S. DEPARTMENT OF COMMERCE U.S. Census Bureau

Projection: Albers Equal Area Conic
Datum: NAD 83
Spheroid: GRS 80
1st Standard Parallel: 27 36 51
2nd Standard Parallel: 34 43 24
Central Meridian: -100 04 35
Latitude of Projection's Origin: 25 50 13
False Easting: 0
False Northing: 0

0 0.6 1.2 1.8 2.4 3 Kilometers
0 0.4 0.8 1.2 1.6 2 Miles
The plotted map scale is 1:20,000

N W E S

Boundary and Annexation Survey (BAS) ID: 24803900000
BAS Submission Deadline: March 1, 2021

PDF versions of the BAS maps are available at:
www.census.gov/programs-surveys/bas/geographies.html

For more information, or to request additional maps, please email geo.bas@census.gov, call 1-800-972-5651, or visit www.census.gov/programs-surveys/bas.html.

United States Census Bureau

GOVERNMENTAL UNIT REFERENCE MAP (2020): Brazoria County, TX

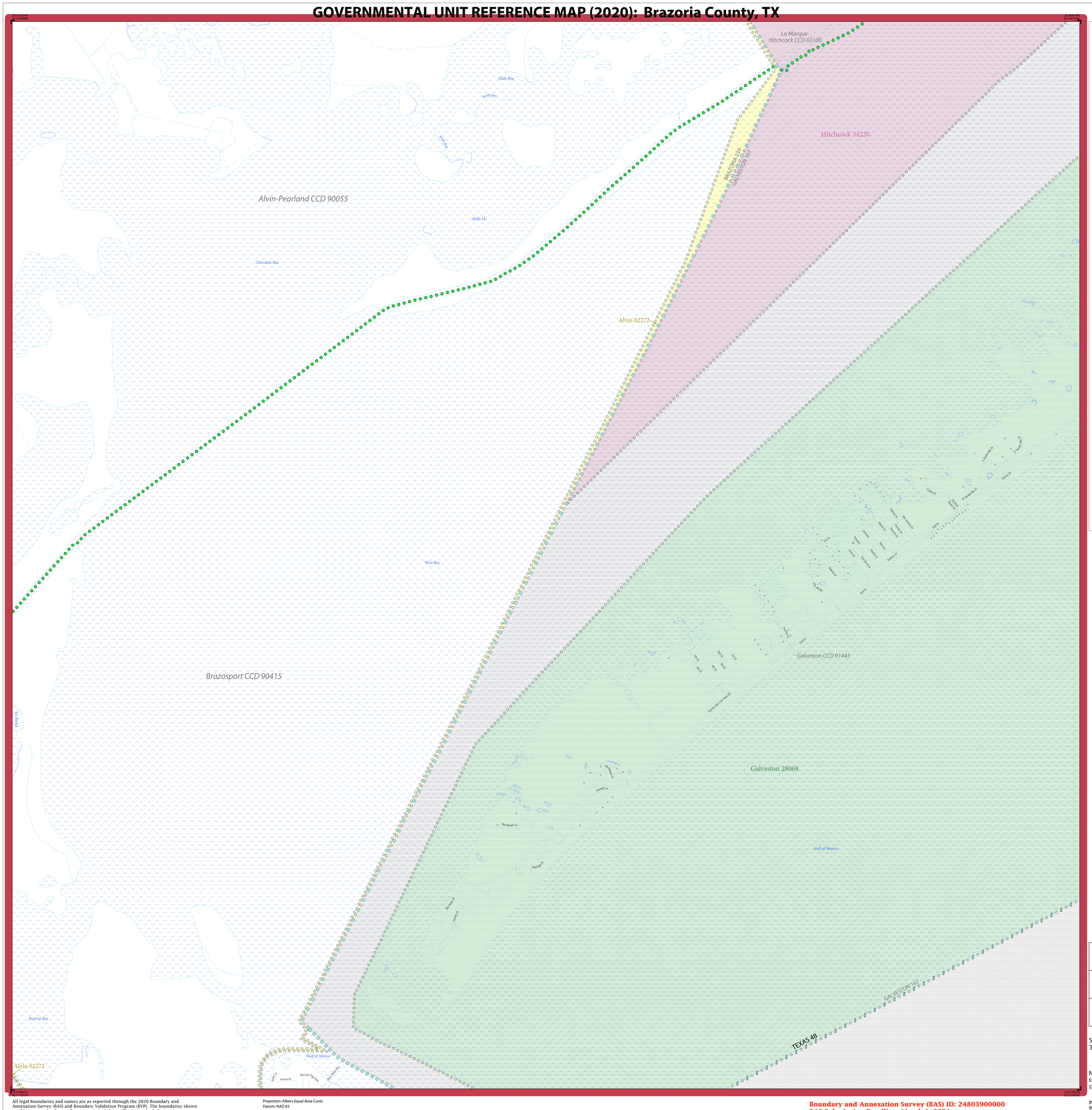

LEGEND

SYMBOL DESCRIPTION	SYMBOL	LABEL STYLE
Federal American Indian Reservation		L'ANSE RESERVATION (TA 1880)
Off-Reservation Trust Land		T1880
American Indian Tribal Subdivision		SHONTO (620)
Alaska Native Regional Corporation (ANRC)		*NANA ANRC 52120*
State (or statistically equivalent entity)		NEW YORK 36
County (or statistically equivalent entity)		ERIE 029
Minor Civil Division (MCD)[1]		Lee town 41460
Census County Division (CCD)[2]		*Jemez CCD 91650*
Consolidated City		MILFORD 47500
Incorporated Place[3]		Davis 18100
Census Designated Place (CDP)[2]		*Cochiti 16560*

DESCRIPTION	SYMBOL	DESCRIPTION	SYMBOL
Interstate	5	Water Body	*Pleasant Lake*
U.S. Highway	2	Swamp or Marsh	*Okefenokee Swamp*
State Highway	4	Glacier	*Bering Glacier*
Other Road	Marsh Ln	Airport, Airfield, or Helicopter Landing Pad	Donald Airport
Cul-de-sac		College or University	Coll/Univ
Circle		Military	Fort Belvoir
Geographic Offset or Corridor		Prison or Juvenile Detention Center	P/JDC
4WD Trail, Stairway, Alley, Walkway, or Ferry		Cemetery	Powell Cmtry
Railroad	Southern RR	Golf Course	Pinehurst GlfCrs
Pipeline or Power Line		National Park or Forest	Yosemite NP
Ridge or Fence		Other Park	St Francis Park
Property Line or Nonvisible Boundary		Outside Subject Area	
Perennial Stream	*Tumbling Cr*	Inset Area	A1
Intermittent Stream	*Piney Cr*		
Mountain Peak or Hill	*Mt. Baker*		

Where state, county, and/or MCD/CCD boundaries coincide, the map shows the boundary symbol for only the highest-ranking of these boundaries. Where American Indian reservation and American Indian tribal subdivision boundaries coincide, the map shows only the American Indian reservation boundaries.

Entity names are followed by either their FIPS code or census code; parentheses indicate a census code.

1 "MCD" indicates a false MCD. These are for Census Bureau use only.

2 The CCD and CDP boundaries represent statistical entities only and are not updated through the BAS.

3 Incorporated place name color corresponds to the incorporated place fill color.

Due to space limitations, some road names, along with other feature and geography names on the map, may not be shown.

The Census Bureau stores primary and alternate road names, but only primary road names are used to label the roads on these maps.

Key to Adjacent Sheets

11	12	
17	18	
23	24	

Sheet Location within Entity

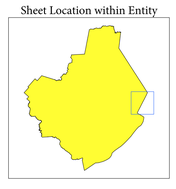

Sheet 18 of 30 PARENT sheets
Total Sheets: 40 (Index 1; Parent 30; Inset 9)

NAME: Brazoria County (039)
ENTITY TYPE: County or statistically equivalent entity
ST: Texas (48)

INDEX OR PARENT SHEET #: 018
INSET SHEET #: 000000

2020 COUNTY REF MAP (PARENT)

5340248039000000180000 0

All legal boundaries and names are as reported through the 2020 Boundary and Annexation Survey (BAS) and Boundary Validation Program (BVP). The boundaries shown on this map are for Census Bureau statistical data collection and tabulation purposes only; their depiction and designation for statistical purposes does not constitute a determination of jurisdictional authority or rights of ownership or entitlement.

Data Source: U.S. Census Bureau's MAF/TIGER database (TAB20), November 2020
Created by Geography Division: December 09, 2020

U.S. DEPARTMENT OF COMMERCE U.S. Census Bureau

Projection: Albers Equal Area Conic
Datum: NAD 83
Spheroid: GRS 80
1st Standard Parallel: 27 36 51
2nd Standard Parallel: 34 43 24
Central Meridian: -100 04 35
Latitude of Projection's Origin: 25 50 13
False Easting: 0
False Northing: 0

0 0.6 1.2 1.8 2.4 3 Kilometers
0 0.4 0.8 1.2 1.6 2 Miles
The plotted map scale is 1:20,000

N W E S

Boundary and Annexation Survey (BAS) ID: 24803900000
BAS Submission Deadline: March 1, 2021

PDF versions of the BAS maps are available at: www.census.gov/programs-surveys/bas/geographies.html

For more information, or to request additional maps, please email geo.bas@census.gov, call 1-800-972-5651, or visit www.census.gov/programs-surveys/bas.html.

United States Census Bureau

GOVERNMENTAL UNIT REFERENCE MAP (2020): Brazoria County, TX

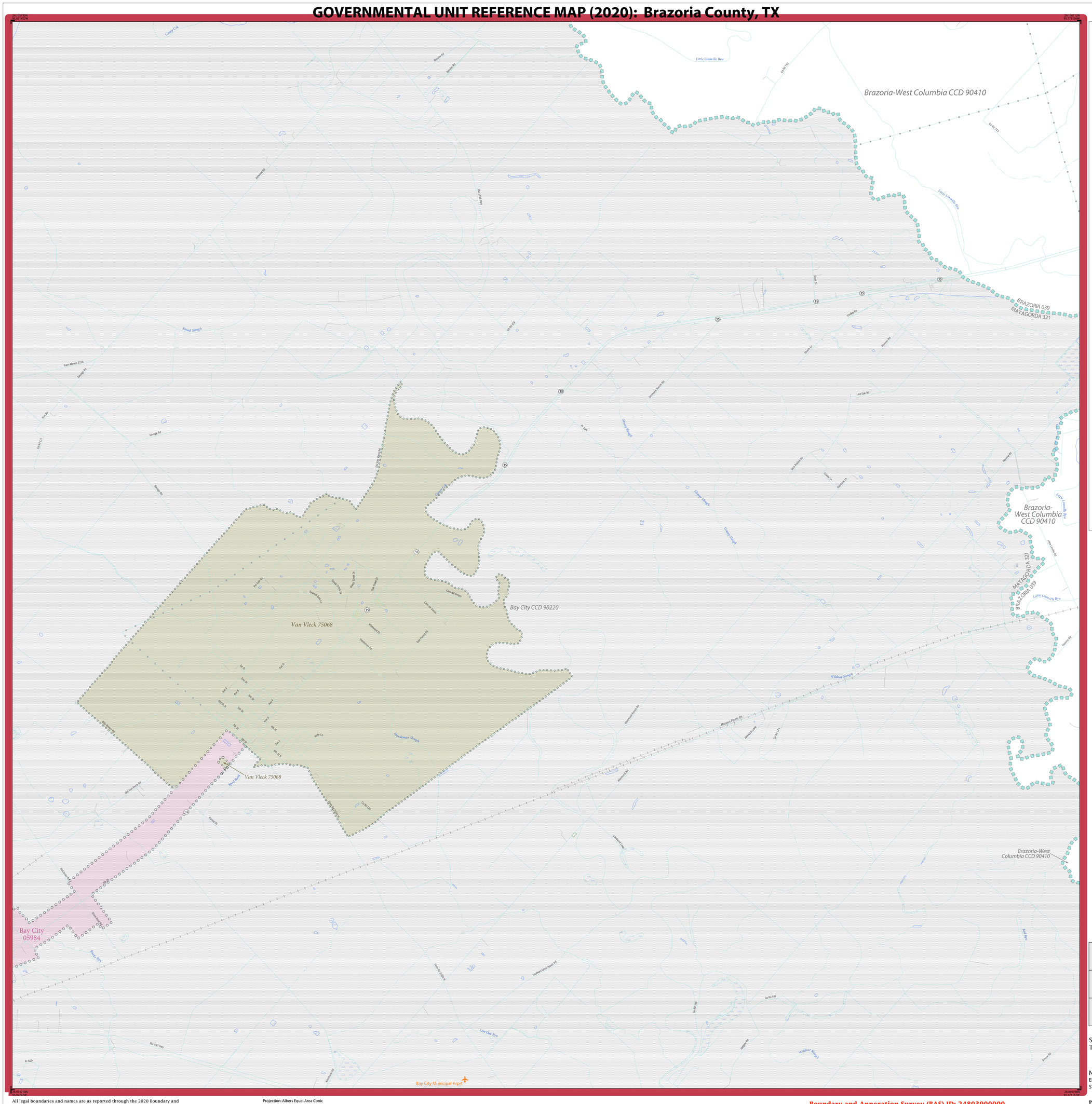

LEGEND

SYMBOL DESCRIPTION	SYMBOL	LABEL STYLE
Federal American Indian Reservation		L'ANSE RESERVATION (TA 1880)
Off-Reservation Trust Land		T1880
American Indian Tribal Subdivision		SHONTO (620)
Alaska Native Regional Corporation (ANRC)		NANA ANRC 52120
State (or statistically equivalent entity)		NEW YORK 36
County (or statistically equivalent entity)		ERIE 029
Minor Civil Division (MCD)[1]		Lee town 41460
Census County Division (CCD)[2]		Jemez CCD 91650
Consolidated City		MILFORD 47500
Incorporated Place[3]		Davis 18100
Census Designated Place (CDP)[2]		Cochiti 16560

DESCRIPTION	SYMBOL
Interstate	5
U.S. Highway	2
State Highway	4
Other Road	Marsh Ln
Cul-de-sac	
Circle	
Geographic Offset or Corridor	
4WD Trail, Stairway, Alley, Walkway, or Ferry	
Railroad	Southern RR
Pipeline or Power Line	
Ridge or Fence	
Property Line or Nonvisible Boundary	
Perennial Stream	Tumbling Cr
Intermittent Stream	Piney Cr
Mountain Peak or Hill	Mt. Baker

DESCRIPTION	SYMBOL
Water Body	Pleasant Lake
Swamp or Marsh	Okefenokee Swamp
Glacier	Bering Glacier
Airport, Airfield, or Helicopter Landing Pad	Dónard Airport
College or University	Coll/Univ
Military	Fort Belvoir
Prison or Juvenile Detention Center	P/JDC
Cemetery	Powell Cmtry
Golf Course	Pinehurst GlfCrs
National Park or Forest	Yosemite NP
Other Park	St Francis Park
Outside Subject Area	
Inset Area	A1

Where state, county, and/or MCD/CCD boundaries coincide, the map shows the boundary symbol for only the highest-ranking of these boundaries. Where American Indian reservation and American Indian tribal subdivision boundaries coincide, the map shows only the American Indian reservation boundaries.

Entity names are followed by either their FIPS code or census code; parentheses indicate a census code.

1 "MCD" indicates a false MCD. These are for Census Bureau use only.

2 The CCD and CDP boundaries represent statistical entities only and are not updated through the BAS.

3 Incorporated place name color corresponds to the incorporated place fill color.

Due to space limitations, some road names, along with other feature and geography names on the map, may not be shown.

The Census Bureau stores primary and alternate road names, but only primary road names are used to label the roads on these maps.

Key to Adjacent Sheets

	13	14
	19	20
		25

Sheet Location within Entity

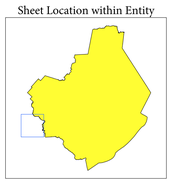

Sheet 19 of 30 PARENT sheets
Total Sheets: 40 (Index 1; Parent 30; Inset 9)

NAME: Brazoria County (039)
ENTITY TYPE: County or statistically equivalent entity
ST: Texas (48)

INDEX OR PARENT SHEET #: 019
INSET SHEET #: 000000

2020 COUNTY REF MAP (PARENT)

5340248039000000019000000

All legal boundaries and names are as reported through the 2020 Boundary and Annexation Survey (BAS) and Boundary Validation Program (BVP). The boundaries shown on this map are for Census Bureau statistical data collection and tabulation purposes only; their depiction and designation for statistical purposes does not constitute a determination of jurisdictional authority or rights of ownership or entitlement.

Data Source: U.S. Census Bureau's MAF/TIGER database (TAB20), November 2020
Created by Geography Division: December 09, 2020

U.S. DEPARTMENT OF COMMERCE U.S. Census Bureau

Projection: Albers Equal Area Conic
Datum: NAD 83
Spheroid: GRS 80
1st Standard Parallel: 27 36 51
2nd Standard Parallel: 34 43 24
Central Meridian: -100 04 35
Latitude of Projection's Origin: 25 50 13
False Easting: 0
False Northing: 0

0 0.6 1.2 1.8 2.4 3 Kilometers
0 0.4 0.8 1.2 1.6 2 Miles
The plotted map scale is 1:20,000

N W E S

Boundary and Annexation Survey (BAS) ID: 24803900000
BAS Submission Deadline: March 1, 2021

PDF versions of the BAS maps are available at:
www.census.gov/programs-surveys/bas/geographies.html

For more information, or to request additional maps, please email geo.bas@census.gov, call 1-800-972-5651, or visit www.census.gov/programs-surveys/bas.html.

United States Census Bureau

GOVERNMENTAL UNIT REFERENCE MAP (2020): Brazoria County, TX

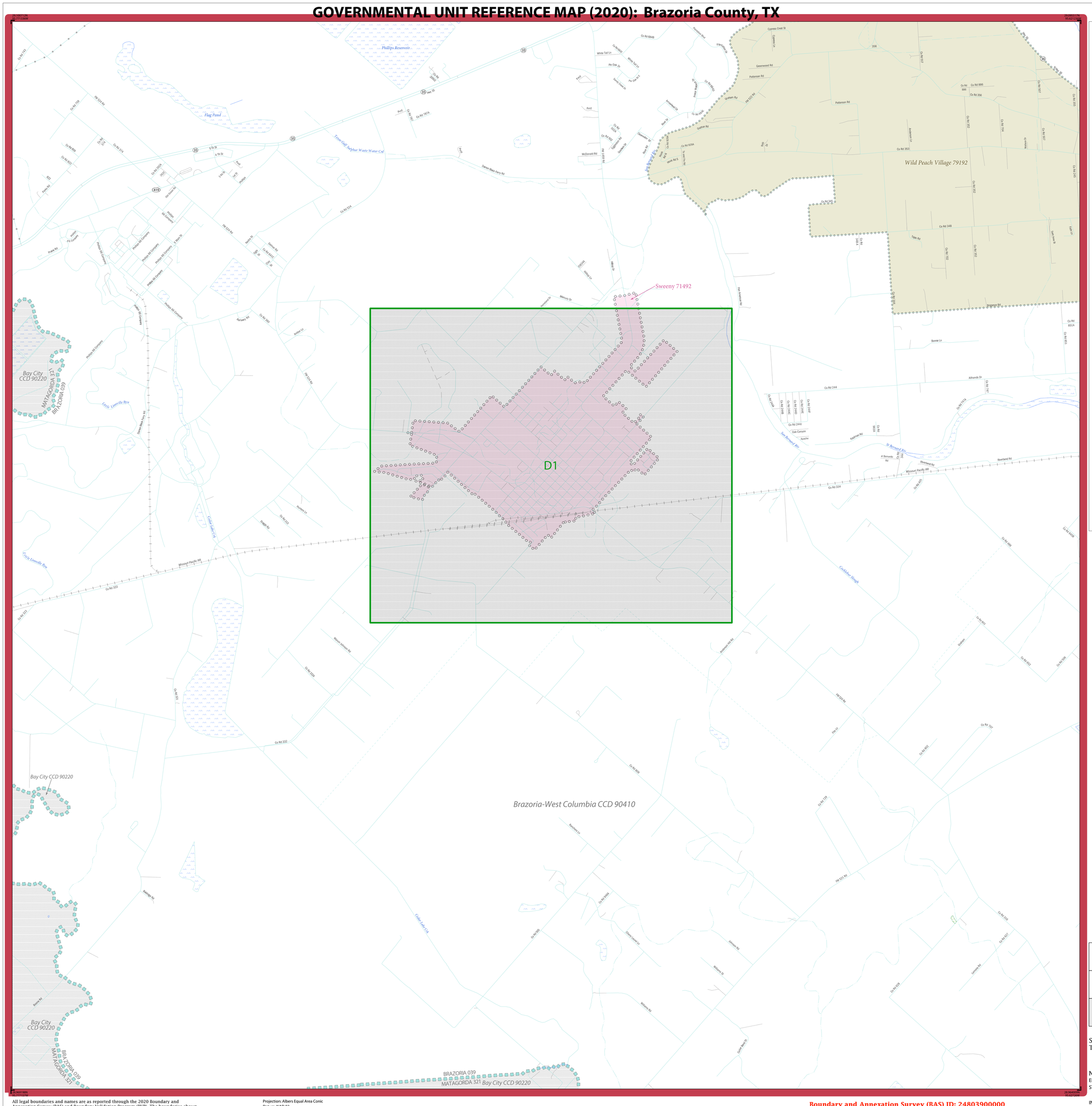

LEGEND

SYMBOL DESCRIPTION	SYMBOL	LABEL STYLE
Federal American Indian Reservation		L'ANSE RESERVATION (TA 1880)
Off-Reservation Trust Land		T1880
American Indian Tribal Subdivision		SHONTO (620)
Alaska Native Regional Corporation (ANRC)		*NANA ANRC 52120*
State (or statistically equivalent entity)		NEW YORK 36
County (or statistically equivalent entity)		ERIE 029
Minor Civil Division (MCD)[1]		Lee town 41460
Census County Division (CCD)[2]		*Jemez CCD 91650*
Consolidated City		MILFORD 47500
Incorporated Place[3]		Davis 18100
Census Designated Place (CDP)[2]		*Cochiti 16560*

DESCRIPTION	SYMBOL	DESCRIPTION	SYMBOL
Interstate	5	Water Body	*Pleasant Lake*
U.S. Highway	2	Swamp or Marsh	*Okefenokee Swamp*
State Highway	4	Glacier	*Bering Glacier*
Other Road	Marsh Ln	Airport, Airfield, or Helicopter Landing Pad	*Dönärd Airfield*
Cul-de-sac		College or University	Coll/Univ
Circle		Military	Fort Belvoir
Geographic Offset or Corridor		Prison or Juvenile Detention Center	P/JDC
4WD Trail, Stairway, Alley, Walkway, or Ferry		Cemetery	Powell Cmtry
Railroad	Southern RR	Golf Course	Pinehurst GlfCrs
Pipeline or Power Line		National Park or Forest	Yosemite NP
Ridge or Fence		Other Park	St Francis Park
Property Line or Nonvisible Boundary		Outside Subject Area	
Perennial Stream	*Tumbling Cr*	Inset Area	A1
Intermittent Stream	*Piney Cr*		
Mountain Peak or Hill	*Mt. Baker*		

Where state, county, and/or MCD/CCD boundaries coincide, the map shows the boundary symbol for only the highest-ranking of these boundaries. Where American Indian reservation and American Indian tribal subdivision boundaries coincide, the map shows only the American Indian reservation boundaries.

Entity names are followed by either their FIPS code or census code; parentheses indicate a census code.

1 'MCD" indicates a false MCD. These are for Census Bureau use only.

2 The CCD and CDP boundaries represent statistical entities only and are not updated through the BAS.

3 Incorporated place name color corresponds to the incorporated place fill color.

Due to space limitations, some road names, along with other feature and geography names on the map, may not be shown.

The Census Bureau stores primary and alternate road names, but only primary road names are used to label the roads on these maps.

Key to Adjacent Sheets

13	14	15
19	20	21
	25	26

Sheet Location within Entity

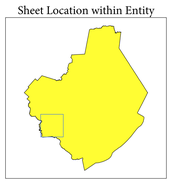

Sheet 20 of 30 PARENT sheets
Total Sheets: 40 (Index 1; Parent 30; Inset 9)

NAME: Brazoria County (039)
ENTITY TYPE: County or statistically equivalent entity
ST: Texas (48)

INDEX OR PARENT SHEET #: 020
INSET SHEET #: 000000

2020 COUNTY REF MAP (PARENT)

5340248039000000020000000

All legal boundaries and names are as reported through the 2020 Boundary and Annexation Survey (BAS) and Boundary Validation Program (BVP). The boundaries shown on this map are for Census Bureau statistical data collection and tabulation purposes only; their depiction and designation for statistical purposes does not constitute a determination of jurisdictional authority or rights of ownership or entitlement.

Data Source: U.S. Census Bureau's MAF/TIGER database (TAB20), November 2020
Created by Geography Division: December 09, 2020

U.S. DEPARTMENT OF COMMERCE U.S. Census Bureau

Projection: Albers Equal Area Conic
Datum: NAD 83
Spheroid: GRS 80
1st Standard Parallel: 27 36 51
2nd Standard Parallel: 34 43 24
Central Meridian: -100 04 35
Latitude of Projection's Origin: 25 50 13
False Easting: 0
False Northing: 0

0 0.6 1.2 1.8 2.4 3 Kilometers
0 0.4 0.8 1.2 1.6 2 Miles
The plotted map scale is 1:20,000

N W E S

Boundary and Annexation Survey (BAS) ID: 24803900000
BAS Submission Deadline: March 1, 2021

PDF versions of the BAS maps are available at:
www.census.gov/programs-surveys/bas/geographies.html

For more information, or to request additional maps, please email geo.bas@census.gov, call 1-800-972-5651, or visit www.census.gov/programs-surveys/bas.html.

United States Census Bureau

GOVERNMENTAL UNIT REFERENCE MAP (2020): Brazoria County, TX

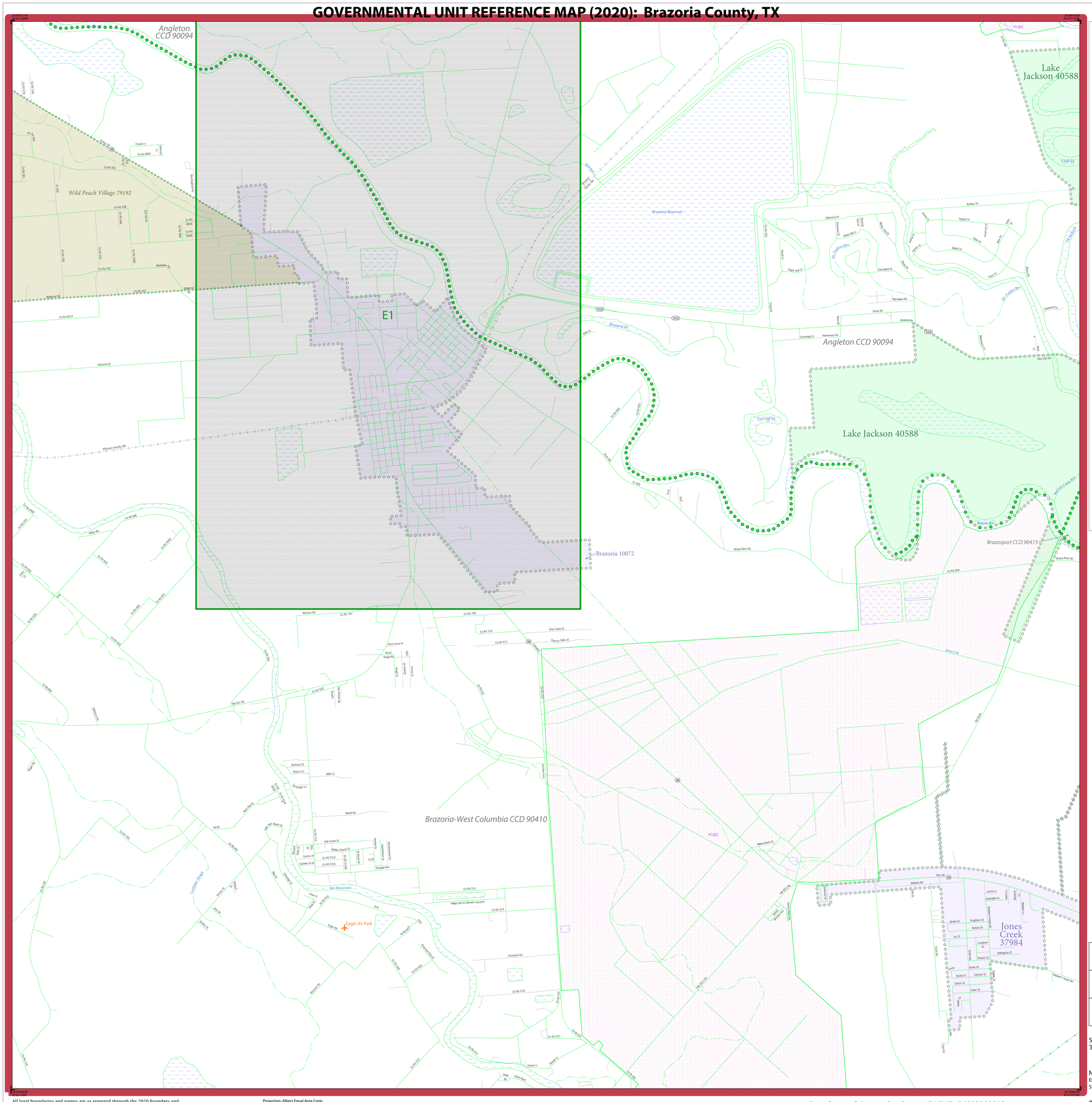

LEGEND

SYMBOL DESCRIPTION	SYMBOL	LABEL STYLE
Federal American Indian Reservation		L'ANSE RESERVATION (TA 1880)
Off-Reservation Trust Land		T1880
American Indian Tribal Subdivision		SHONTO (620)
Alaska Native Regional Corporation (ANRC)		NANA ANRC 52120
State (or statistically equivalent entity)		NEW YORK 36
County (or statistically equivalent entity)		ERIE 029
Minor Civil Division (MCD)[1]		Lee town 41460
Census County Division (CCD)[2]		Jemez CCD 91650
Consolidated City		MILFORD 47500
Incorporated Place[3]		Davis 18100
Census Designated Place (CDP)[2]		Cochiti 16560

DESCRIPTION	SYMBOL	DESCRIPTION	SYMBOL
Interstate	5	Water Body	Pleasant Lake
U.S. Highway	2	Swamp or Marsh	Okefenokee Swamp
State Highway	4	Glacier	Bering Glacier
Other Road	Marsh Ln	Airport, Airfield, or Helicopter Landing Pad	Dönärd Airfield
Cul-de-sac		College or University	Coll/Univ
Circle		Military	Fort Belvoir
Geographic Offset or Corridor		Prison or Juvenile Detention Center	P/JDC
4WD Trail, Stairway, Alley, Walkway, or Ferry		Cemetery	Powell Cmtry
Railroad	Southern RR	Golf Course	Pinehurst GlfCrs
Pipeline or Power Line		National Park or Forest	Yosemite NP
Ridge or Fence		Other Park	St Francis Park
Property Line or Nonvisible Boundary		Outside Subject Area	
Perennial Stream	Tumbling Cr	Inset Area	A1
Intermittent Stream	Piney Cr		
Mountain Peak or Hill	Mt. Baker		

Where state, county, and/or MCD/CCD boundaries coincide, the map shows the boundary symbol for only the highest-ranking of these boundaries. Where American Indian reservation and American Indian tribal subdivision boundaries coincide, the map shows only the American Indian reservation boundaries.

Entity names are followed by either their FIPS code or census code; parentheses indicate a census code.

1 'MCD" indicates a false MCD. These are for Census Bureau use only.

2 The CCD and CDP boundaries represent statistical entities only and are not updated through the BAS.

3 Incorporated place name color corresponds to the incorporated place fill color.

Due to space limitations, some road names, along with other feature and geography names on the map, may not be shown.

The Census Bureau stores primary and alternate road names, but only primary road names are used to label the roads on these maps.

Key to Adjacent Sheets

14	15	16
20	21	22
25	26	27

Sheet Location within Entity

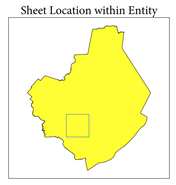

Sheet 21 of 30 PARENT sheets
Total Sheets: 40 (Index 1; Parent 30; Inset 9)

NAME: Brazoria County (039)
ENTITY TYPE: County or statistically equivalent entity
ST: Texas (48)

INDEX OR PARENT SHEET #: 021
INSET SHEET #: 000000

2020 COUNTY REF.MAP (PARENT)

5340248039000000021000000

All legal boundaries and names are as reported through the 2020 Boundary and Annexation Survey (BAS) and Boundary Validation Program (BVP). The boundaries shown on this map are for Census Bureau statistical data collection and tabulation purposes only; their depiction and designation for statistical purposes does not constitute a determination of jurisdictional authority or rights of ownership or entitlement.

Data Source: U.S. Census Bureau's MAF/TIGER database (TAB20), November 2020
Created by Geography Division: December 09, 2020

U.S. DEPARTMENT OF COMMERCE U.S. Census Bureau

Projection: Albers Equal Area Conic
Datum: NAD 83
Spheroid: GRS 80
1st Standard Parallel: 27 36 51
2nd Standard Parallel: 34 43 24
Central Meridian: -100 04 35
Latitude of Projection's Origin: 25 50 13
False Easting: 0
False Northing: 0

0 0.6 1.2 1.8 2.4 3 Kilometers
0 0.4 0.8 1.2 1.6 2 Miles
The plotted map scale is 1:200,000

N W E S

Boundary and Annexation Survey (BAS) ID: 24803900000
BAS Submission Deadline: March 1, 2021

PDF versions of the BAS maps are available at:
www.census.gov/programs-surveys/bas/geographies.html

For more information, or to request additional maps, please email geo.bas@census.gov, call 1-800-972-5651, or visit www.census.gov/programs-surveys/bas.html.

GOVERNMENTAL UNIT REFERENCE MAP (2020): Brazoria County, TX

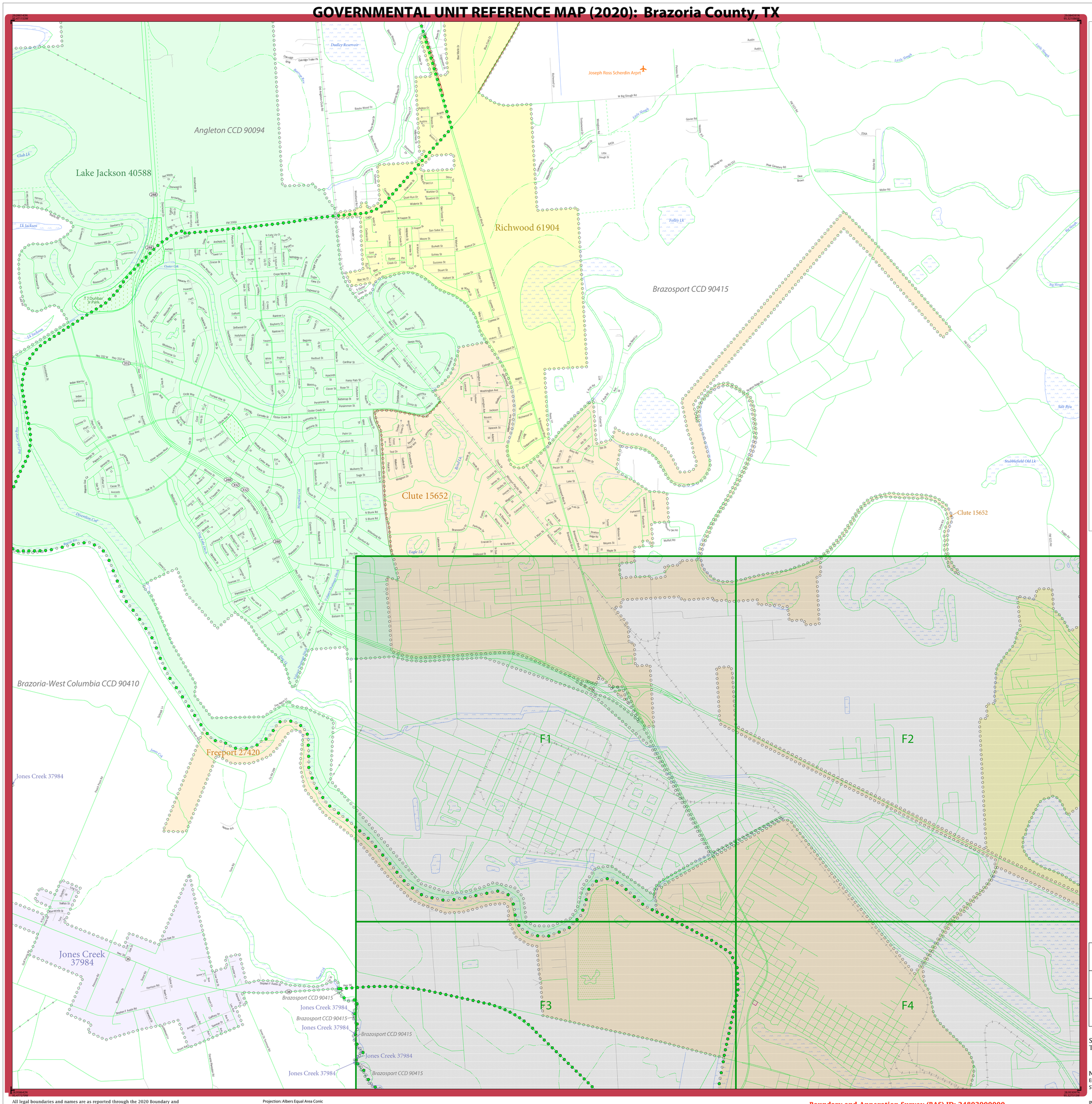

LEGEND

SYMBOL DESCRIPTION	SYMBOL	LABEL STYLE
Federal American Indian Reservation		L'ANSE RESERVATION (TA 1880)
Off-Reservation Trust Land		T1880
American Indian Tribal Subdivision		SHONTO (620)
Alaska Native Regional Corporation (ANRC)		NANA ANRC 52120
State (or statistically equivalent entity)		NEW YORK 36
County (or statistically equivalent entity)		ERIE 029
Minor Civil Division (MCD)[1]		Lee town 41460
Census County Division (CCD)[2]		Jemez CCD 91650
Consolidated City		MILFORD 47500
Incorporated Place[3]		Davis 18100
Census Designated Place (CDP)[2]		Cochiti 16560

DESCRIPTION	SYMBOL	DESCRIPTION	SYMBOL
Interstate	5	Water Body	Pleasant Lake
U.S. Highway	2	Swamp or Marsh	Okefenokee Swamp
State Highway	4	Glacier	Bering Glacier
Other Road	Marsh Ln	Airport, Airfield, or Helicopter Landing Pad	Donald Airport
Cul-de-sac		College or University	Coll/Univ
Circle		Military	Fort Belvoir
Geographic Offset or Corridor		Prison or Juvenile Detention Center	PJDC
4WD Trail, Stairway, Alley, Walkway, or Ferry		Cemetery	Powell Cmtry
Railroad	Southern RR	Golf Course	Pinehurst GlfCrs
Pipeline or Power Line		National Park or Forest	Yosemite NP
Ridge or Fence		Other Park	St Francis Park
Property Line or Nonvisible Boundary		Outside Subject Area	
Perennial Stream	Tumbling Cr	Inset Area	A1
Intermittent Stream	Piney Cr		
Mountain Peak or Hill	Mt. Baker		

Where state, county, and/or MCD/CCD boundaries coincide, the map shows the boundary symbol for only the highest-ranking of these boundaries. Where American Indian reservation and American Indian tribal subdivision boundaries coincide, the map shows only the American Indian reservation boundaries.

Entity names are followed by either their FIPS code or census code; parentheses indicate a census code.

1 "MCD" indicates a false MCD. These are for Census Bureau use only.

2 The CCD and CDP boundaries represent statistical entities only and are not updated through the BAS.

3 Incorporated place name color corresponds to the incorporated place fill color.

Due to space limitations, some road names, along with other feature and geography names on the map, may not be shown.

The Census Bureau stores primary and alternate road names, but only primary road names are used to label the roads on these maps.

Key to Adjacent Sheets

15	16	17
21	22	23
26	27	28

Sheet Location within Entity

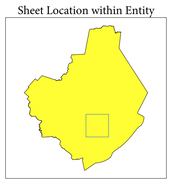

Sheet 22 of 30 PARENT sheets
Total Sheets: 40 (Index 1; Parent 30; Inset 9)

NAME: Brazoria County (039)
ENTITY TYPE: County or statistically equivalent entity
ST: Texas (48)

INDEX OR PARENT SHEET #: 022
INSET SHEET #: 000000

2020 COUNTY REF MAP (PARENT)

5340248039000000022000000

All legal boundaries and names are as reported through the 2020 Boundary and Annexation Survey (BAS) and Boundary Validation Program (BVP). The boundaries shown on this map are for Census Bureau statistical data collection and tabulation purposes only; their depiction and designation for statistical purposes does not constitute a determination of jurisdictional authority or rights of ownership or entitlement.

Data Source: U.S. Census Bureau's MAF/TIGER database (TAB20), November 2020
Created by: Geography Division: December 09, 2020

U.S. DEPARTMENT OF COMMERCE U.S. Census Bureau

Projection: Albers Equal Area Conic
Datum: NAD 83
Spheroid: GRS 80
1st Standard Parallel: 27 36 51
2nd Standard Parallel: 34 43 24
Central Meridian: -100 04 35
Latitude of Projection's Origin: 25 50 13
False Easting: 0
False Northing: 0

0 0.6 1.2 1.8 2.4 3 Kilometers
0 0.4 0.8 1.2 1.6 2 Miles
The plotted map scale is 1:20,000

N W E S

Boundary and Annexation Survey (BAS) ID: 24803900000
BAS Submission Deadline: March 1, 2021

PDF versions of the BAS maps are available at:
www.census.gov/programs-surveys/bas/geographies.html

For more information, or to request additional maps, please email geo.bas@census.gov, call 1-800-972-5651, or visit www.census.gov/programs-surveys/bas.html.

United States Census Bureau

GOVERNMENTAL UNIT REFERENCE MAP (2020): Brazoria County, TX

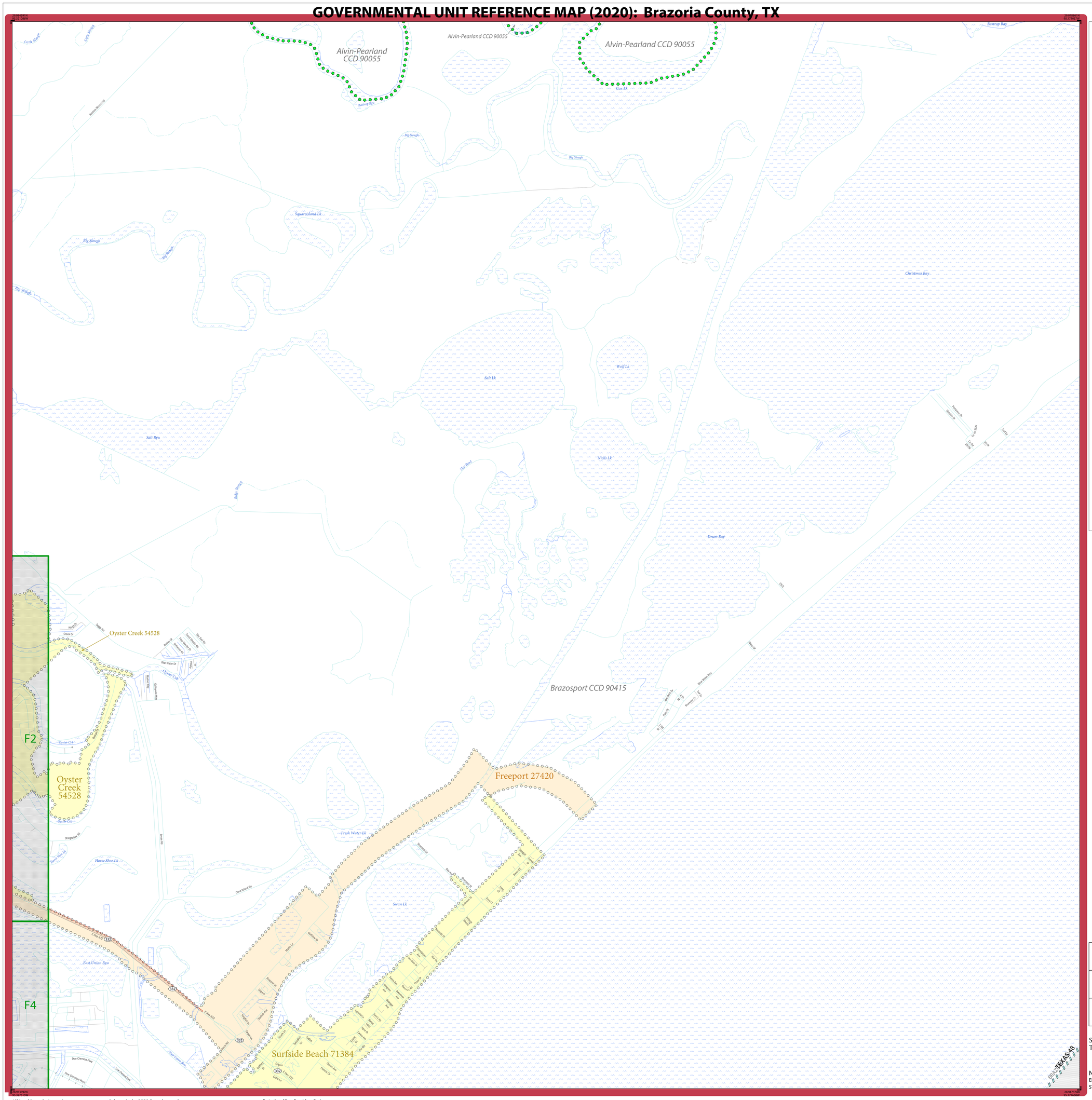

LEGEND

SYMBOL DESCRIPTION	SYMBOL	LABEL STYLE
Federal American Indian Reservation		L'ANSE RESERVATION (TA 1880)
Off-Reservation Trust Land		T1880
American Indian Tribal Subdivision		SHONTO (620)
Alaska Native Regional Corporation (ANRC)		NANA ANRC 52120
State (or statistically equivalent entity)		NEW YORK 36
County (or statistically equivalent entity)		ERIE 029
Minor Civil Division (MCD)[1]		Lee town 41460
Census County Division (CCD)[2]		Jemez CCD 91650
Consolidated City		MILFORD 47500
Incorporated Place[3]		Davis 18100
Census Designated Place (CDP)[2]		Cochiti 16560

DESCRIPTION	SYMBOL
Interstate	5
U.S. Highway	2
State Highway	4
Other Road	Marsh Ln
Cul-de-sac	
Circle	
Geographic Offset or Corridor	
4WD Trail, Stairway, Alley, Walkway, or Ferry	
Railroad	Southern RR
Pipeline or Power Line	
Ridge or Fence	
Property Line or Nonvisible Boundary	
Perennial Stream	Tumbling Cr
Intermittent Stream	Piney Cr
Mountain Peak or Hill	Mt. Baker

DESCRIPTION	SYMBOL
Water Body	Pleasant Lake
Swamp or Marsh	Okefenokee Swamp
Glacier	Bering Glacier
Airport, Airfield, or Helicopter Landing Pad	Dónard Airfoil
College or University	Coll/Univ
Military	Fort Belvoir
Prison or Juvenile Detention Center	P/JDC
Cemetery	Powell Cmtry
Golf Course	Pinehurst GlfCrs
National Park or Forest	Yosemite NP
Other Park	St Francis Park
Outside Subject Area	
Inset Area	A1

Where state, county, and/or MCD/CCD boundaries coincide, the map shows the boundary symbol for only the highest-ranking of these boundaries. Where American Indian reservation and American Indian tribal subdivision boundaries coincide, the map shows only the American Indian reservation boundaries.

Entity names are followed by either their FIPS code or census code; parentheses indicate a census code.

1 'MCD*' indicates a false MCD. These are for Census Bureau use only.

2 The CCD and CDP boundaries represent statistical entities only and are not updated through the BAS.

3 Incorporated place name color corresponds to the incorporated place fill color.

Due to space limitations, some road names, along with other feature and geography names on the map, may not be shown.

The Census Bureau stores primary and alternate road names, but only primary road names are used to label the roads on these maps.

Key to Adjacent Sheets

16	17	18
22	23	24
27	28	

Sheet Location within Entity

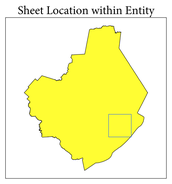

Sheet 23 of 30 PARENT sheets
Total Sheets: 40 (Index 1; Parent 30; Inset 9)

NAME: Brazoria County (039)
ENTITY TYPE: County or statistically equivalent entity
ST: Texas (48)

INDEX OR PARENT SHEET #: 023
INSET SHEET #: 000000

2020 COUNTY REF MAP (PARENT)

5340248039000000023000000

All legal boundaries and names are as reported through the 2020 Boundary and Annexation Survey (BAS) and Boundary Validation Program (BVP). The boundaries shown on this map are for Census Bureau statistical data collection and tabulation purposes only; their depiction and designation for statistical purposes does not constitute a determination of jurisdictional authority or rights of ownership or entitlement.

Data Source: U.S. Census Bureau's MAF/TIGER database (TAB20), November 2020
Created by Geography Division: December 09, 2020

U.S. DEPARTMENT OF COMMERCE U.S. Census Bureau

Projection: Albers Equal Area Conic
Datum: NAD 83
Spheroid: GRS 80
1st Standard Parallel: 27 36 51
2nd Standard Parallel: 34 43 24
Central Meridian: -100 04 35
Latitude of Projection's Origin: 25 50 13
False Easting: 0
False Northing: 0

0 0.6 1.2 1.8 2.4 3 Kilometers
0 0.4 0.8 1.2 1.6 2 Miles
The plotted map scale is 1:20,000

N W E S

Boundary and Annexation Survey (BAS) ID: 24803900000
BAS Submission Deadline: March 1, 2021

PDF versions of the BAS maps are available at:
www.census.gov/programs-surveys/bas/geographies.html

For more information, or to request additional maps, please email geo.bas@census.gov, call 1-800-972-5651, or visit www.census.gov/programs-surveys/bas.html.

United States Census Bureau

GOVERNMENTAL UNIT REFERENCE MAP (2020): Brazoria County, TX

LEGEND

SYMBOL DESCRIPTION	SYMBOL	LABEL STYLE
Federal American Indian Reservation		L'ANSE RESERVATION (TA 1880)
Off-Reservation Trust Land		T1880
American Indian Tribal Subdivision		SHONTO (620)
Alaska Native Regional Corporation (ANRC)		*NANA ANRC 52120*
State (or statistically equivalent entity)		NEW YORK 36
County (or statistically equivalent entity)		ERIE 029
Minor Civil Division (MCD)[1]		Lee town 41460
Census County Division (CCD)[2]		*Jemez CCD 91650*
Consolidated City		MILFORD 47500
Incorporated Place[3]		Davis 18100
Census Designated Place (CDP)[2]		*Cochiti 16560*

DESCRIPTION	SYMBOL	DESCRIPTION	SYMBOL
Interstate	5	Water Body	*Pleasant Lake*
U.S. Highway	2	Swamp or Marsh	*Okefenokee Swamp*
State Highway	4	Glacier	*Bering Glacier*
Other Road	Marsh Ln	Airport, Airfield, or Helicopter Landing Pad	Donald Airport
Cul-de-sac		College or University	Coll/Univ
Circle		Military	Fort Belvoir
Geographic Offset or Corridor		Prison or Juvenile Detention Center	P/JDC
4WD Trail, Stairway, Alley, Walkway, or Ferry		Cemetery	Powell Cmtry
Railroad	Southern RR	Golf Course	Pinehurst GlfCrs
Pipeline or Power Line		National Park or Forest	Yosemite NP
Ridge or Fence		Other Park	St Francis Park
Property Line or Nonvisible Boundary		Outside Subject Area	
Perennial Stream	*Tumbling Cr*	Inset Area	A1
Intermittent Stream	*Piney Cr*		
Mountain Peak or Hill	*Mt. Baker*		

Where state, county, and/or MCD/CCD boundaries coincide, the map shows the boundary symbol for only the highest-ranking of these boundaries. Where American Indian reservation and American Indian tribal subdivision boundaries coincide, the map shows only the American Indian reservation boundaries.

Entity names are followed by either their FIPS code or census code; parentheses indicate a census code.

1 'MCD*' indicates a false MCD. These are for Census Bureau use only.

2 The CCD and CDP boundaries represent statistical entities only and are not updated through the BAS.

3 Incorporated place name color corresponds to the incorporated place fill color.

Due to space limitations, some road names, along with other feature and geography names on the map, may not be shown.

The Census Bureau stores primary and alternate road names, but only primary road names are used to label the roads on these maps.

Key to Adjacent Sheets

17	18	
23	24	
28		

Sheet Location within Entity

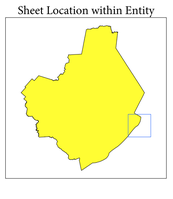

Sheet 24 of 30 PARENT sheets
Total Sheets: 40 (Index 1; Parent 30; Inset 9)

NAME: Brazoria County (039)
ENTITY TYPE: County or statistically equivalent entity
ST: Texas (48)

INDEX OR PARENT SHEET #: 024
INSET SHEET #: 000000

2020 COUNTY REF MAP (PARENT)

5340248039000000024000000

All legal boundaries and names are as reported through the 2020 Boundary and Annexation Survey (BAS) and Boundary Validation Program (BVP). The boundaries shown on this map are for Census Bureau statistical data collection and tabulation purposes only; their depiction and designation for statistical purposes does not constitute a determination of jurisdictional authority or rights of ownership or entitlement.

Data Source: U.S. Census Bureau's MAF/TIGER database (TAB20), November 2020
Created by Geography Division: December 09, 2020

U.S. DEPARTMENT OF COMMERCE U.S. Census Bureau

Projection: Albers Equal Area Conic
Datum: NAD 83
Spheroid: GRS 80
1st Standard Parallel: 27 36 51
2nd Standard Parallel: 34 43 24
Central Meridian: -100 04 35
Latitude of Projection's Origin: 25 50 13
False Easting: 0
False Northing: 0

0 0.6 1.2 1.8 2.4 3 Kilometers
0 0.4 0.8 1.2 1.6 2 Miles
The plotted map scale is 1:20,000

N W E S

Boundary and Annexation Survey (BAS) ID: 24803900000
BAS Submission Deadline: March 1, 2021

PDF versions of the BAS maps are available at:
www.census.gov/programs-surveys/bas/geographies.html

For more information, or to request additional maps, please email geo.bas@census.gov, call 1-800-972-5651, or visit www.census.gov/programs-surveys/bas.html.

United States Census Bureau

GOVERNMENTAL UNIT REFERENCE MAP (2020): Brazoria County, TX

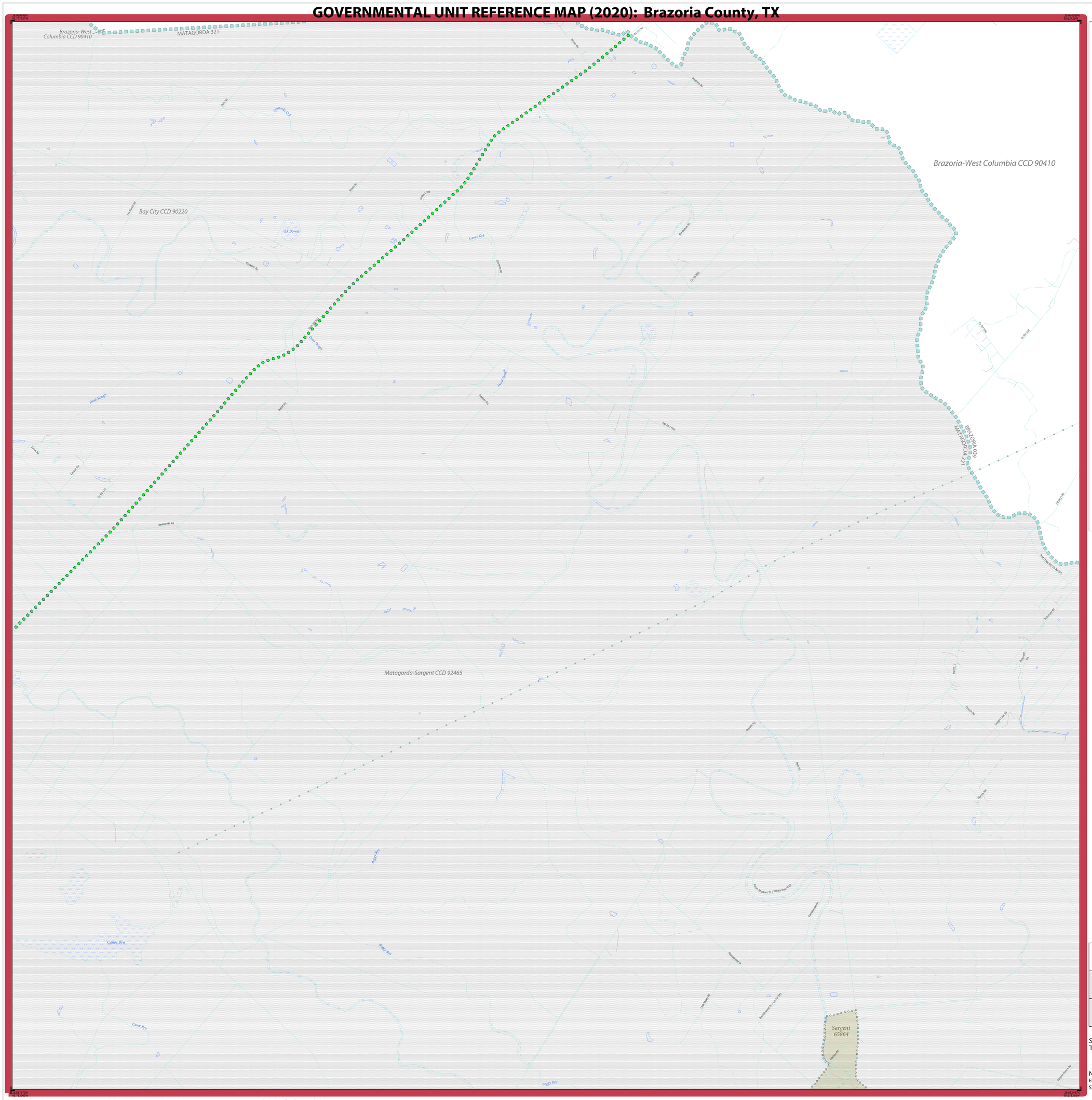

LEGEND

SYMBOL DESCRIPTION	SYMBOL	LABEL STYLE
Federal American Indian Reservation		L'ANSE RESERVATION (TA 1880)
Off-Reservation Trust Land		T1880
American Indian Tribal Subdivision		SHONTO (620)
Alaska Native Regional Corporation (ANRC)		NANA ANRC 52120
State (or statistically equivalent entity)		NEW YORK 36
County (or statistically equivalent entity)		ERIE 029
Minor Civil Division (MCD)[1]		Lee town 41460
Census County Division (CCD)[2]		Jemez CCD 91650
Consolidated City		MILFORD 47500
Incorporated Place[3]		Davis 18100
Census Designated Place (CDP)[2]		Cochiti 16560

DESCRIPTION	SYMBOL	DESCRIPTION	SYMBOL
Interstate	I	Water Body	Pleasant Lake
U.S. Highway	2	Swamp or Marsh	Okefenokee Swamp
State Highway	4	Glacier	Bering Glacier
Other Road	Marsh Ln	Airport, Airfield, or Helicopter Landing Pad	Dónard Airport
Cul-de-sac		College or University	Coll/Univ
Circle		Military	Fort Belvoir
Geographic Offset or Corridor		Prison or Juvenile Detention Center	P/JDC
4WD Trail, Stairway, Alley, Walkway, or Ferry		Cemetery	Powell Cmtry
Railroad	Southern RR	Golf Course	Pinehurst GlfCrs
Pipeline or Power Line		National Park or Forest	Yosemite NP
Ridge or Fence		Other Park	St Francis Park
Property Line or Nonvisible Boundary		Outside Subject Area	
Perennial Stream	Tumbling Cr	Inset Area	A1
Intermittent Stream	Piney Cr		
Mountain Peak or Hill	Mt. Baker		

Where state, county, and/or MCD/CCD boundaries coincide, the map shows the boundary symbol for only the highest-ranking of these boundaries. Where American Indian reservation and American Indian tribal subdivision boundaries coincide, the map shows only the American Indian reservation boundaries.

Entity names are followed by either their FIPS code or census code; parentheses indicate a census code.

1 'MCD*' indicates a false MCD. These are for Census Bureau use only.

2 The CCD and CDP boundaries represent statistical entities only and are not updated through the BAS.

3 Incorporated place name color corresponds to the incorporated place fill color.

Due to space limitations, some road names, along with other feature and geography names on the map, may not be shown.

The Census Bureau stores primary and alternate road names, but only primary road names are used to label the roads on these maps.

Key to Adjacent Sheets

19	20	21
	25	26
		29

Sheet Location within Entity

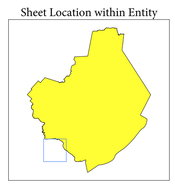

Sheet 25 of 30 PARENT sheets
Total Sheets: 40 (Index 1; Parent 30; Inset 9)

NAME: Brazoria County (039)
ENTITY TYPE: County or statistically equivalent entity
ST: Texas (48)

INDEX OR PARENT SHEET #: 025
INSET SHEET #: 000000

2020 COUNTY REF MAP (PARENT)

5340248039000000025000000

All legal boundaries and names are as reported through the 2020 Boundary and Annexation Survey (BAS) and Boundary Validation Program (BVP). The boundaries shown on this map are for Census Bureau statistical data collection and tabulation purposes only; their depiction and designation for statistical purposes does not constitute a determination of jurisdictional authority or rights of ownership or entitlement.

Data Source: U.S. Census Bureau's MAF/TIGER database (TAB20), November 2020
Created by Geography Division: December 09, 2020

U.S. DEPARTMENT OF COMMERCE U.S. Census Bureau

Projection: Albers Equal Area Conic
Datum: NAD 83
Spheroid: GRS 80
1st Standard Parallel: 27 36 51
2nd Standard Parallel: 34 43 24
Central Meridian: -100 04 35
Latitude of Projection's Origin: 25 50 13
False Easting: 0
False Northing: 0

0 0.6 1.2 1.8 2.4 3 Kilometers
0 0.4 0.8 1.2 1.6 2 Miles
The plotted map scale is 1:20,000

N W E S

Boundary and Annexation Survey (BAS) ID: 24803900000
BAS Submission Deadline: March 1, 2021

PDF versions of the BAS maps are available at:
www.census.gov/programs-surveys/bas/geographies.html

For more information, or to request additional maps, please email geo.bas@census.gov, call 1-800-972-5651, or visit www.census.gov/programs-surveys/bas.html.

United States Census Bureau

GOVERNMENTAL UNIT REFERENCE MAP (2020): Brazoria County, TX

GOVERNMENTAL UNIT REFERENCE MAP (2020): Brazoria County, TX

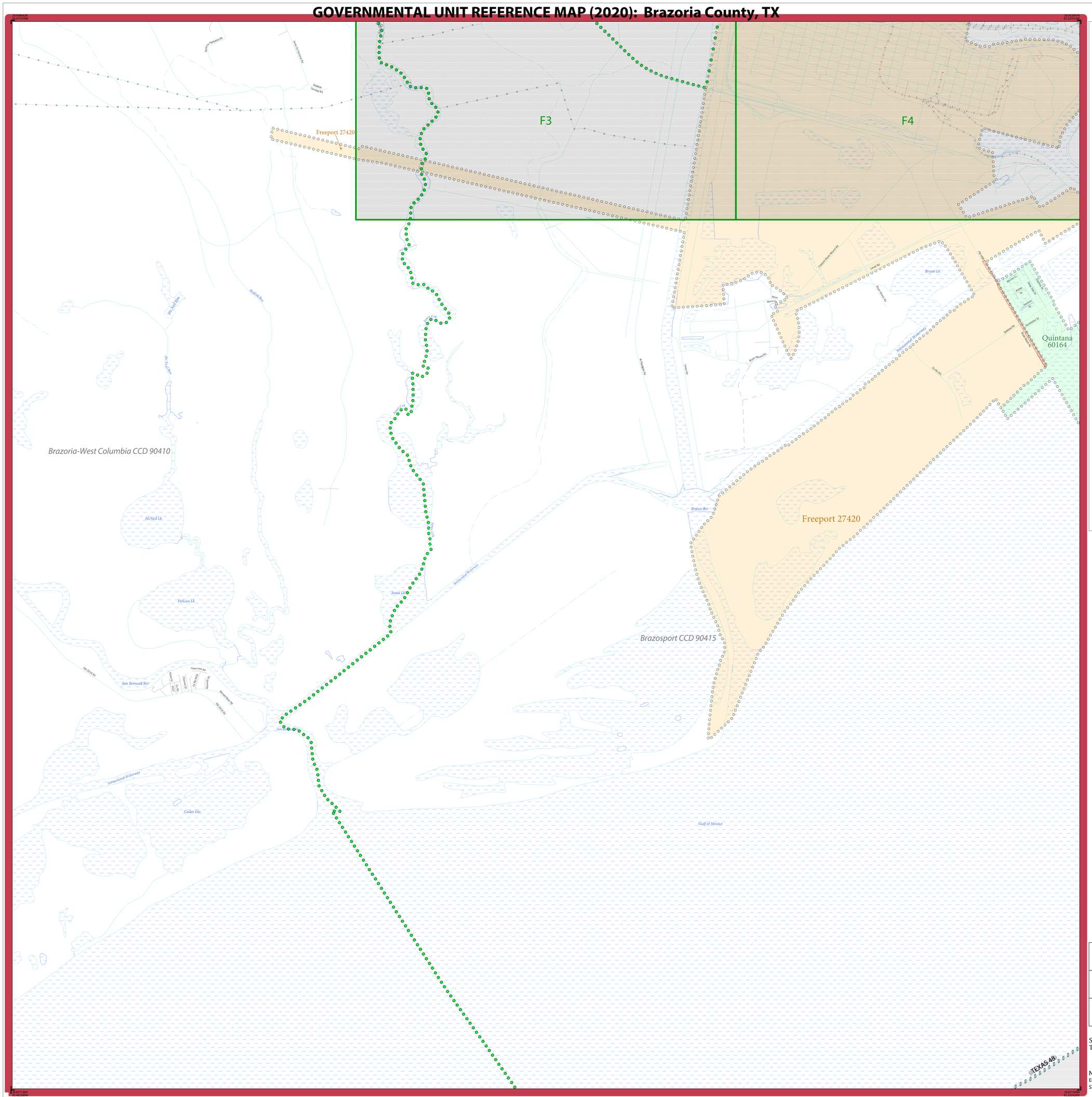

LEGEND

SYMBOL DESCRIPTION	SYMBOL	LABEL STYLE
Federal American Indian Reservation		L'ANSE RESERVATION (TA 1880)
Off-Reservation Trust Land		T1880
American Indian Tribal Subdivision		SHONTO (620)
Alaska Native Regional Corporation (ANRC)		*NANA ANRC 52120*
State (or statistically equivalent entity)		NEW YORK 36
County (or statistically equivalent entity)		ERIE 029
Minor Civil Division (MCD)[1]		Lee town 41460
Census County Division (CCD)[2]		*Jemez CCD 91650*
Consolidated City		MILFORD 47500
Incorporated Place[3]		Davis 18100
Census Designated Place (CDP)[2]		*Cochiti 16560*

DESCRIPTION	SYMBOL
Interstate	5
U.S. Highway	2
State Highway	4
Other Road	Marsh Ln
Cul-de-sac	
Circle	
Geographic Offset or Corridor	
4WD Trail, Stairway, Alley, Walkway, or Ferry	
Railroad	Southern RR
Pipeline or Power Line	
Ridge or Fence	
Property Line or Nonvisible Boundary	
Perennial Stream	*Tumbling Cr*
Intermittent Stream	*Piney Cr*
Mountain Peak or Hill	*Mt. Baker*

DESCRIPTION	SYMBOL
Water Body	*Pleasant Lake*
Swamp or Marsh	*Okefenokee Swamp*
Glacier	*Bering Glacier*
Airport, Airfield, or Helicopter Landing Pad	*Dönärd Airfield*
College or University	Coll/Univ
Military	Fort Belvoir
Prison or Juvenile Detention Center	P/JDC
Cemetery	Powell Cmtry
Golf Course	Pinehurst GlfCrs
National Park or Forest	Yosemite NP
Other Park	St Francis Park
Outside Subject Area	
Inset Area	A1

Where state, county, and/or MCD/CCD boundaries coincide, the map shows the boundary symbol for only the highest-ranking of these boundaries. Where American Indian reservation and American Indian tribal subdivision boundaries coincide, the map shows only the American Indian reservation boundaries.

Entity names are followed by either their FIPS code or census code; parentheses indicate a census code.

1 'MCD*' indicates a false MCD. These are for Census Bureau use only.

2 The CCD and CDP boundaries represent statistical entities only and are not updated through the BAS.

3 Incorporated place name color corresponds to the incorporated place fill color.

Due to space limitations, some road names, along with other feature and geography names on the map, may not be shown.

The Census Bureau stores primary and alternate road names, but only primary road names are used to label the roads on these maps.

Key to Adjacent Sheets

21	22	23
26	27	28
29	30	

Sheet Location within Entity

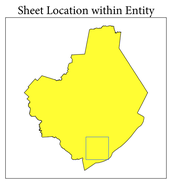

Sheet 27 of 30 PARENT sheets
Total Sheets: 40 (Index 1; Parent 30; Inset 9)

NAME: Brazoria County (039)
ENTITY TYPE: County or statistically equivalent entity
ST: Texas (48)

INDEX OR PARENT SHEET #: 027
INSET SHEET #: 000000

2020 COUNTY REF MAP (PARENT)

5340248039000000027000000

All legal boundaries and names are as reported through the 2020 Boundary and Annexation Survey (BAS) and Boundary Validation Program (BVP). The boundaries shown on this map are for Census Bureau statistical data collection and tabulation purposes only; their depiction and designation for statistical purposes does not constitute a determination of jurisdictional authority or rights of ownership or entitlement.

Data Source: U.S. Census Bureau's MAF/TIGER database (TAB20), November 2020
Created by Geography Division: December 09, 2020

U.S. DEPARTMENT OF COMMERCE U.S. Census Bureau

Projection: Albers Equal Area Conic
Datum: NAD 83
Spheroid: GRS 80
1st Standard Parallel: 27 36 51
2nd Standard Parallel: 34 43 24
Central Meridian: -100 04 35
Latitude of Projection's Origin: 25 50 13
False Easting: 0
False Northing: 0

0 0.6 1.2 1.8 2.4 3 Kilometers
0 0.4 0.8 1.2 1.6 2 Miles
The plotted map scale is 1:20,000

N W E S

Boundary and Annexation Survey (BAS) ID: 24803900000
BAS Submission Deadline: March 1, 2021

PDF versions of the BAS maps are available at:
www.census.gov/programs-surveys/bas/geographies.html

For more information, or to request additional maps, please email geo.bas@census.gov, call 1-800-972-5651, or visit www.census.gov/programs-surveys/bas.html.

United States Census Bureau

GOVERNMENTAL UNIT REFERENCE MAP (2020): Brazoria County, TX

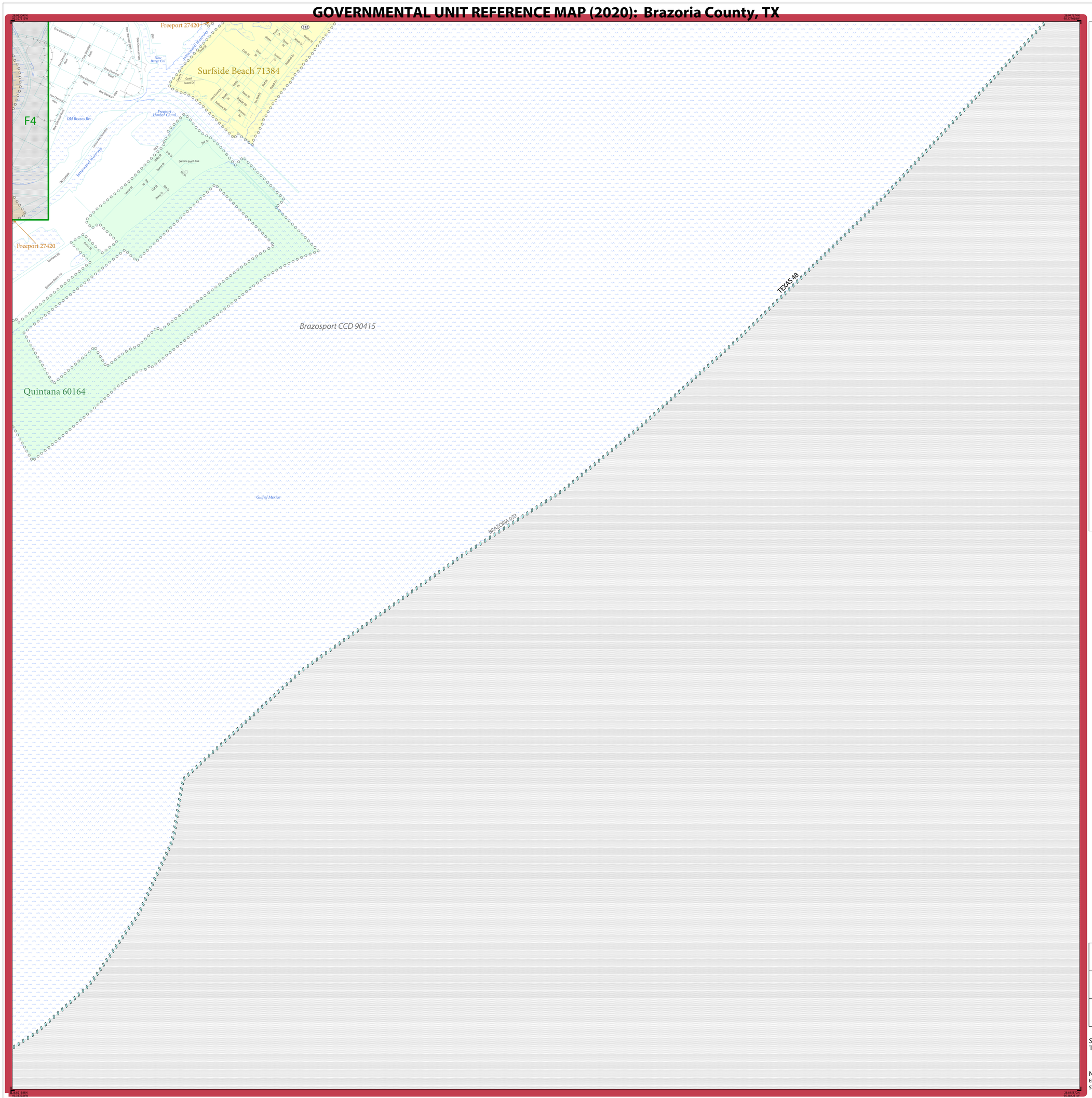

LEGEND

SYMBOL DESCRIPTION	SYMBOL	LABEL STYLE
Federal American Indian Reservation		L'ANSE RESERVATION (TA 1880)
Off-Reservation Trust Land		T1880
American Indian Tribal Subdivision		SHONTO (620)
Alaska Native Regional Corporation (ANRC)		*NANA ANRC 52120*
State (or statistically equivalent entity)		NEW YORK 36
County (or statistically equivalent entity)		ERIE 029
Minor Civil Division (MCD)[1]		Lee town 41460
Census County Division (CCD)[2]		*Jemez CCD 91650*
Consolidated City		MILFORD 47500
Incorporated Place[3]		Davis 18100
Census Designated Place (CDP)[2]		*Cochiti 16560*

DESCRIPTION	SYMBOL	DESCRIPTION	SYMBOL
Interstate	5	Water Body	*Pleasant Lake*
U.S. Highway	2	Swamp or Marsh	*Okefenokee Swamp*
State Highway	4	Glacier	*Bering Glacier*
Other Road	Marsh Ln	Airport, Airfield, or Helicopter Landing Pad	Donald Airport
Cul-de-sac		College or University	Coll/Univ
Circle		Military	Fort Belvoir
Geographic Offset or Corridor		Prison or Juvenile Detention Center	P/JDC
4WD Trail, Stairway, Alley, Walkway, or Ferry		Cemetery	Powell Cmtry
Railroad	Southern RR	Golf Course	Pinehurst Gl/Crs
Pipeline or Power Line		National Park or Forest	Yosemite NP
Ridge or Fence		Other Park	St Francis Park
Property Line or Nonvisible Boundary		Outside Subject Area	
Perennial Stream	*Tumbling Cr*	Inset Area	A1
Intermittent Stream	*Piney Cr*		
Mountain Peak or Hill	*Mt. Baker*		

Where state, county, and/or MCD/CCD boundaries coincide, the map shows the boundary symbol for only the highest-ranking of these boundaries. Where American Indian reservation and American Indian tribal subdivision boundaries coincide, the map shows only the American Indian reservation boundaries.

Entity names are followed by either their FIPS code or census code; parentheses indicate a census code.

1 'MCD*' indicates a false MCD. These are for Census Bureau use only.

2 The CCD and CDP boundaries represent statistical entities only and are not updated through the BAS.

3 Incorporated place name color corresponds to the incorporated place fill color.

Due to space limitations, some road names, along with other feature and geography names on the map, may not be shown.

The Census Bureau stores primary and alternate road names, but only primary road names are used to label the roads on these maps.

Key to Adjacent Sheets

22	23	24
27	28	
30		

Sheet Location within Entity

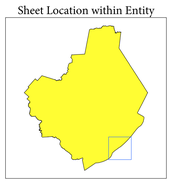

Sheet 28 of 30 PARENT sheets
Total Sheets: 40 (Index 1; Parent 30; Inset 9)

NAME: Brazoria County (039)
ENTITY TYPE: County or statistically equivalent entity
ST: Texas (48)

INDEX OR PARENT SHEET #: 028
INSET SHEET #: 000000

2020 COUNTY REF MAP (PARENT)

5340248039000000028000000

All legal boundaries and names are as reported through the 2020 Boundary and Annexation Survey (BAS) and Boundary Validation Program (BVP). The boundaries shown on this map are for Census Bureau statistical data collection and tabulation purposes only; their depiction and designation for statistical purposes does not constitute a determination of jurisdictional authority or rights of ownership or entitlement.

Data Source: U.S. Census Bureau's MAF/TIGER database (TAB20), November 2020
Created by Geography Division: December 09, 2020

U.S. DEPARTMENT OF COMMERCE U.S. Census Bureau

Projection: Albers Equal Area Conic
Datum: NAD 83
Spheroid: GRS 80
1st Standard Parallel: 27 36 51
2nd Standard Parallel: 34 43 24
Central Meridian: -100 04 35
Latitude of Projection's Origin: 25 50 13
False Easting: 0
False Northing: 0

0 0.6 1.2 1.8 2.4 3 Kilometers
0 0.4 0.8 1.2 1.6 2 Miles
The plotted map scale is 1:20,000

N W E S

Boundary and Annexation Survey (BAS) ID: 24803900000
BAS Submission Deadline: March 1, 2021

PDF versions of the BAS maps are available at:
www.census.gov/programs-surveys/bas/geographies.html

For more information, or to request additional maps, please email geo.bas@census.gov, call 1-800-972-5651, or visit www.census.gov/programs-surveys/bas.html.

United States Census Bureau

GOVERNMENTAL UNIT REFERENCE MAP (2020): Brazoria County, TX

LEGEND

SYMBOL DESCRIPTION	SYMBOL	LABEL STYLE
Federal American Indian Reservation		L'ANSE RESERVATION (TA 1880)
Off-Reservation Trust Land		T1880
American Indian Tribal Subdivision		SHONTO (620)
Alaska Native Regional Corporation (ANRC)		NANA ANRC 52120
State (or statistically equivalent entity)		NEW YORK 36
County (or statistically equivalent entity)		ERIE 029
Minor Civil Division (MCD)[1]		Lee town 41460
Census County Division (CCD)[2]		Jemez CCD 91650
Consolidated City		MILFORD 47500
Incorporated Place[3]		Davis 18100
Census Designated Place (CDP)[2]		Cochiti 16560

DESCRIPTION	SYMBOL	DESCRIPTION	SYMBOL
Interstate	5	Water Body	Pleasant Lake
U.S. Highway	2	Swamp or Marsh	Okefenokee Swamp
State Highway	4	Glacier	Bering Glacier
Other Road	Marsh Ln	Airport, Airfield, or Helicopter Landing Pad	Dónärd Airport
Cul-de-sac		College or University	Coll/Univ
Circle		Military	Fort Belvoir
Geographic Offset or Corridor		Prison or Juvenile Detention Center	P/JDC
4WD Trail, Stairway, Alley, Walkway, or Ferry		Cemetery	Powell Cmtry
Railroad	Southern RR	Golf Course	Pinehurst GlfCrs
Pipeline or Power Line		National Park or Forest	Yosemite NP
Ridge or Fence		Other Park	St Francis Park
Property Line or Nonvisible Boundary		Outside Subject Area	
Perennial Stream	Tumbling Cr	Inset Area	A1
Intermittent Stream	Piney Cr		
Mountain Peak or Hill	Mt. Baker		

Where state, county, and/or MCD/CCD boundaries coincide, the map shows the boundary symbol for only the highest-ranking of these boundaries. Where American Indian reservation and American Indian tribal subdivision boundaries coincide, the map shows only the American Indian reservation boundaries.

Entity names are followed by either their FIPS code or census code; parentheses indicate a census code.

1 'MCD" indicates a false MCD. These are for Census Bureau use only.

2 The CCD and CDP boundaries represent statistical entities only and are not updated through the BAS.

3 Incorporated place name color corresponds to the incorporated place fill color.

Due to space limitations, some road names, along with other feature and geography names on the map, may not be shown.

The Census Bureau stores primary and alternate road names, but only primary road names are used to label the roads on these maps.

Key to Adjacent Sheets

25	26	27
	29	30

Sheet Location within Entity

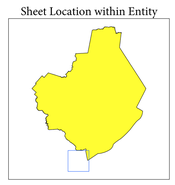

Sheet 29 of 30 PARENT sheets
Total Sheets: 40 (Index 1; Parent 30; Inset 9)

NAME: Brazoria County (039)
ENTITY TYPE: County or statistically equivalent entity
ST: Texas (48)

INDEX OR PARENT SHEET #: 029
INSET SHEET #: 000000

2020 COUNTY REF MAP (PARENT)

5340248039000000029000000

All legal boundaries and names are as reported through the 2020 Boundary and Annexation Survey (BAS) and Boundary Validation Program (BVP). The boundaries shown on this map are for Census Bureau statistical data collection and tabulation purposes only; their depiction and designation for statistical purposes does not constitute a determination of jurisdictional authority or rights of ownership or entitlement.

Data Source: U.S. Census Bureau's MAF/TIGER database (TAB20), November 2020
Created by Geography Division: December 09, 2020

U.S. DEPARTMENT OF COMMERCE U.S. Census Bureau

Projection: Albers Equal Area Conic
Datum: NAD 83
Spheroid: GRS 80
1st Standard Parallel: 27 36 51
2nd Standard Parallel: 34 43 24
Central Meridian: -100 04 35
Latitude of Projection's Origin: 25 50 13
False Easting: 0
False Northing: 0

0 0.6 1.2 1.8 2.4 3 Kilometers
0 0.4 0.8 1.2 1.6 2 Miles
The plotted map scale is 1:20,000

N W E S

Boundary and Annexation Survey (BAS) ID: 24803900000
BAS Submission Deadline: March 1, 2021

PDF versions of the BAS maps are available at:
www.census.gov/programs-surveys/bas/geographies.html

For more information, or to request additional maps, please email geo.bas@census.gov, call 1-800-972-5651, or visit www.census.gov/programs-surveys/bas.html.

United States Census Bureau

GOVERNMENTAL UNIT REFERENCE MAP (2020): Brazoria County, TX

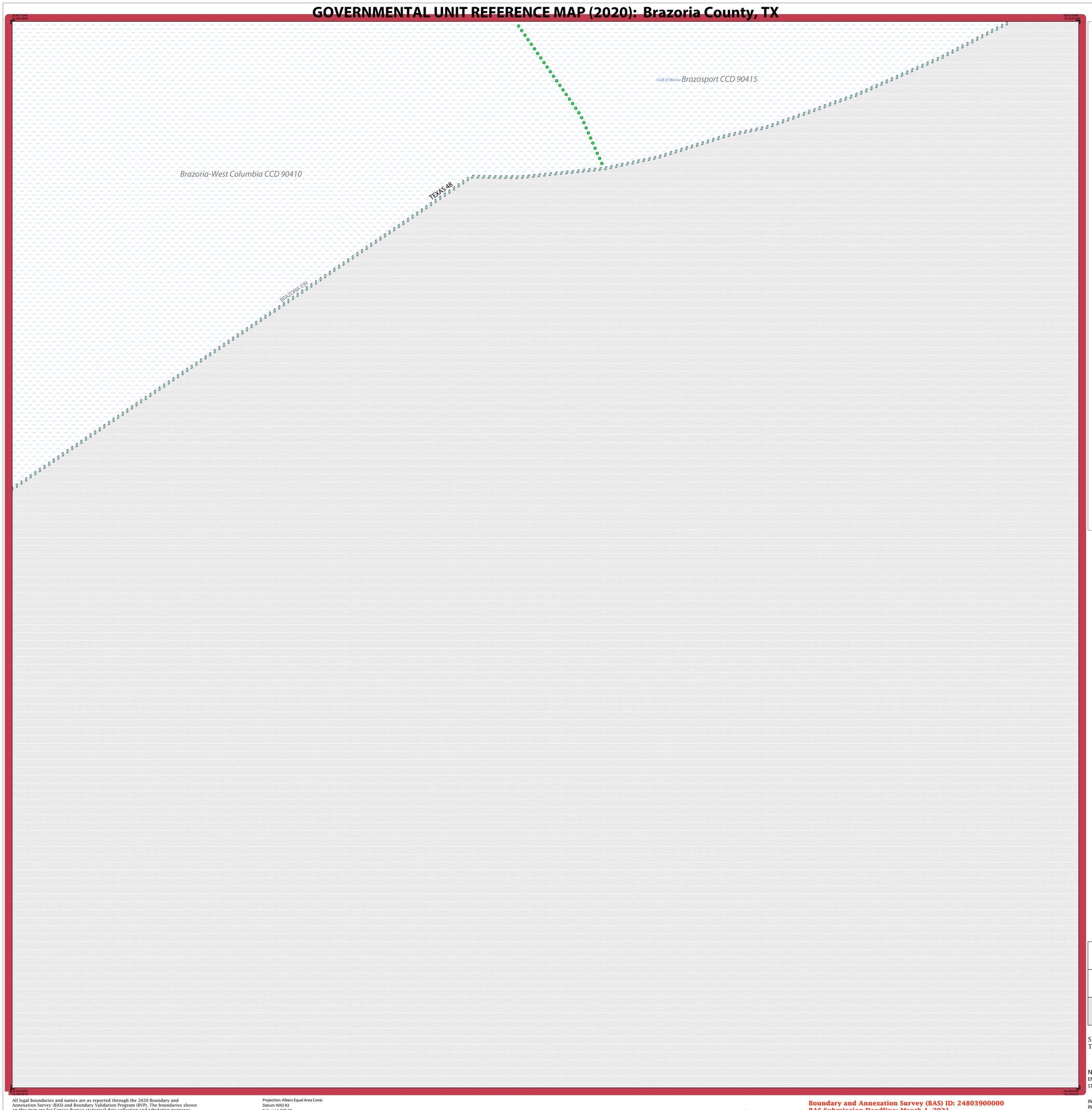

LEGEND

SYMBOL DESCRIPTION	SYMBOL	LABEL STYLE
Federal American Indian Reservation		L'ANSE RESERVATION (TA 1880)
Off-Reservation Trust Land		T1880
American Indian Tribal Subdivision		SHONTO (620)
Alaska Native Regional Corporation (ANRC)		NANA ANRC 52120
State (or statistically equivalent entity)		NEW YORK 36
County (or statistically equivalent entity)		ERIE 029
Minor Civil Division (MCD)[1]		Lee town 41460
Census County Division (CCD)[2]		Jemez CCD 91650
Consolidated City		MILFORD 47500
Incorporated Place[3]		Davis 18100
Census Designated Place (CDP)[2]		Cochiti 16560

DESCRIPTION	SYMBOL	DESCRIPTION	SYMBOL
Interstate	5	Water Body	Pleasant Lake
U.S. Highway	2	Swamp or Marsh	Okefenokee Swamp
State Highway	4	Glacier	Bering Glacier
Other Road	Marsh Ln	Airport, Airfield, or Helicopter Landing Pad	Donald Airport
Cul-de-sac		College or University	Coll/Univ
Circle		Military	Fort Belvoir
Geographic Offset or Corridor		Prison or Juvenile Detention Center	P/JDC
4WD Trail, Stairway, Alley, Walkway, or Ferry		Cemetery	Powell Cmtry
Railroad	Southern RR	Golf Course	Pinehurst GlfCrs
Pipeline or Power Line		National Park or Forest	Yosemite NP
Ridge or Fence		Other Park	St Francis Park
Property Line or Nonvisible Boundary		Outside Subject Area	
Perennial Stream	Tumbling Cr	Inset Area	A1
Intermittent Stream	Piney Cr		
Mountain Peak or Hill	Mt. Baker		

Where state, county, and/or MCD/CCD boundaries coincide, the map shows the boundary symbol for only the highest-ranking of these boundaries. Where American Indian reservation and American Indian tribal subdivision boundaries coincide, the map shows only the American Indian reservation boundaries.

Entity names are followed by either their FIPS code or census code; parentheses indicate a census code.

1 'MCD" indicates a false MCD. These are for Census Bureau use only.

2 The CCD and CDP boundaries represent statistical entities only and are not updated through the BAS.

3 Incorporated place name color corresponds to the incorporated place fill color.

Due to space limitations, some road names, along with other feature and geography names on the map, may not be shown.

The Census Bureau stores primary and alternate road names, but only primary road names are used to label the roads on these maps.

Key to Adjacent Sheets

26	27	28
29	30	

Sheet Location within Entity

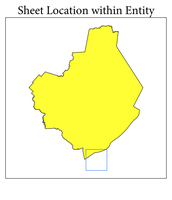

Sheet 30 of 30 PARENT sheets
Total Sheets: 40 (Index 1; Parent 30; Inset 9)

NAME: Brazoria County (039)
ENTITY TYPE: County or statistically equivalent entity
ST: Texas (48)

INDEX OR PARENT SHEET #: 030
INSET SHEET #: 000000

2020 COUNTY REF MAP (PARENT)

5340248039000000030000000

All legal boundaries and names are as reported through the 2020 Boundary and Annexation Survey (BAS) and Boundary Validation Program (BVP). The boundaries shown on this map are for Census Bureau statistical data collection and tabulation purposes only; their depiction and designation for statistical purposes does not constitute a determination of jurisdictional authority or rights of ownership or entitlement.

Data Source: U.S. Census Bureau's MAF/TIGER database (TAB20), November 2020
Created by Geography Division: December 09, 2020

U.S. DEPARTMENT OF COMMERCE U.S. Census Bureau

Projection: Albers Equal Area Conic
Datum: NAD 83
Spheroid: GRS 80
1st Standard Parallel: 27 36 51
2nd Standard Parallel: 34 43 24
Central Meridian: -100 04 35
Latitude of Projection's Origin: 25 50 13
False Easting: 0
False Northing: 0

0 0.6 1.2 1.8 2.4 3 Kilometers
0 0.4 0.8 1.2 1.6 2 Miles
The plotted map scale is 1:20,000

N W E S

Boundary and Annexation Survey (BAS) ID: 24803900000
BAS Submission Deadline: March 1, 2021

PDF versions of the BAS maps are available at:
www.census.gov/programs-surveys/bas/geographies.html

For more information, or to request additional maps, please email geo.bas@census.gov, call 1-800-972-5651, or visit www.census.gov/programs-surveys/bas.html.

United States Census Bureau

GOVERNMENTAL UNIT REFERENCE MAP (2020): Brazoria County, TX

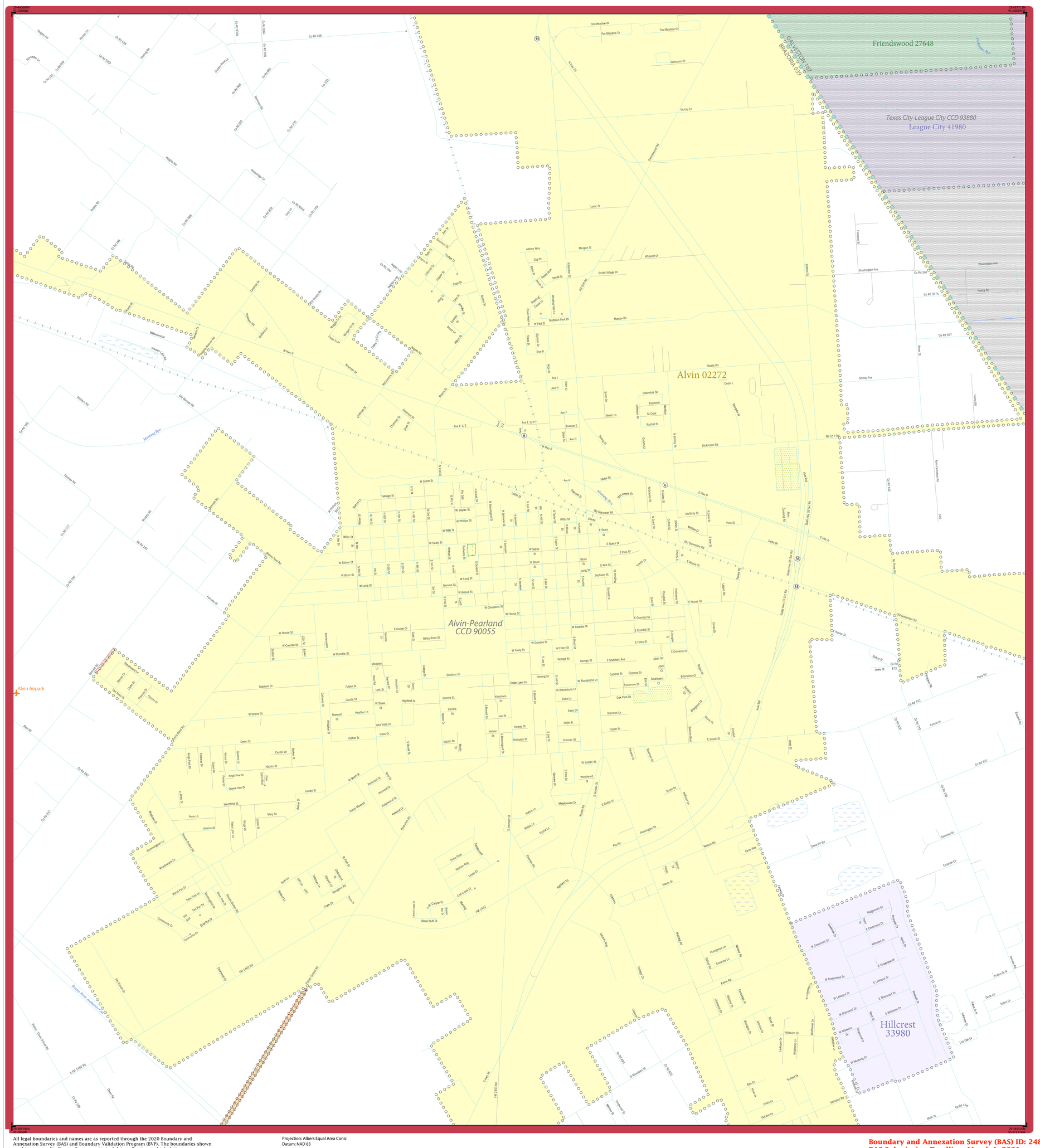

LEGEND

SYMBOL DESCRIPTION	SYMBOL	LABEL STYLE
Federal American Indian Reservation		L'ANSE RESERVATION (TA 1880)
Off-Reservation Trust Land		T1880
American Indian Tribal Subdivision		SHONTO (620)
Alaska Native Regional Corporation (ANRC)		NANA ANRC 52120
State (or statistically equivalent entity)		NEW YORK 36
County (or statistically equivalent entity)		ERIE 029
Minor Civil Division (MCD)[1]		Lee town 41460
Census County Division (CCD)[2]		Jemez CCD 91650
Consolidated City		MILFORD 47500
Incorporated Place[3]		Davis 18100
Census Designated Place (CDP)[2]		Cochiti 16560

DESCRIPTION	SYMBOL	DESCRIPTION	SYMBOL
Interstate	5	Water Body	Pleasant Lake
U.S. Highway	2	Swamp or Marsh	Okefenokee Swamp
State Highway	4	Glacier	Bering Glacier
Other Road	Marsh Ln	Airport, Airfield, or Helicopter Landing Pad	O'Donnard Airfoot
Cul-de-sac		College or University	Coll/Univ
Circle		Military	Fort Belvoir
Geographic Offset or Corridor		Prison or Juvenile Detention Center	P/JDC
4WD Trail, Stairway, Alley, Walkway, or Ferry		Cemetery	Powell Cmtry
Railroad	Southern RR	Golf Course	Pinehurst GlfCrs
Pipeline or Power Line		National Park or Forest	Yosemite NP
Ridge or Fence		Other Park	St Francis Park
Property Line or Nonvisible Boundary		Outside Subject Area	
Perennial Stream	Tumbling Cr	Inset Area	A1
Intermittent Stream	Piney Cr		
Mountain Peak or Hill	Mt. Baker		

Where state, county, and/or MCD/CCD boundaries coincide, the map shows the boundary symbol for only the highest-ranking of these boundaries. Where American Indian reservation and American Indian tribal subdivision boundaries coincide, the map shows only the American Indian reservation boundaries.

Entity names are followed by either their FIPS code or census code; parentheses indicate a census code.

1 'MCD*' indicates a false MCD. These are for Census Bureau use only.

2 The CCD and CDP boundaries represent statistical entities only and are not updated through the BAS.

3 Incorporated place name color corresponds to the incorporated place fill color.

Due to space limitations, some road names, along with other feature and geography names on the map, may not be shown.

The Census Bureau stores primary and alternate road names, but only primary road names are used to label the roads on these maps.

Sheet Location within Entity

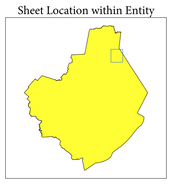

Sheet A1 of 9 INSET sheets
Total Sheets: 40 (Index 1; Parent 30; Inset 9)

NAME: Brazoria County (039)
ENTITY TYPE: County or statistically equivalent entity
ST: Texas (48)

INDEX OR PARENT SHEET #: 005
INSET SHEET #: 006501

2020 COUNTY REF MAP (INSET)

5340248039000000005006501

All legal boundaries and names are as reported through the 2020 Boundary and Annexation Survey (BAS) and Boundary Validation Program (BVP). The boundaries shown on this map are for Census Bureau statistical data collection and tabulation purposes only; their depiction and designation for statistical purposes does not constitute a determination of jurisdictional authority or rights of ownership or entitlement.

Data Source: U.S. Census Bureau's MAF/TIGER database (TAB20), November 2020
Created by Geography Division: December 09, 2020

U.S. DEPARTMENT OF COMMERCE U.S. Census Bureau

Projection: Albers Equal Area Conic
Datum: NAD 83
Spheroid: GRS 80
1st Standard Parallel: 27 36 51
2nd Standard Parallel: 34 43 24
Central Meridian: -100 04 35
Latitude of Projection's Origin: 25 50 13
False Easting: 0
False Northing: 0

0 0.3 0.6 0.9 1.2 1.5 Kilometers
0 0.2 0.4 0.6 0.8 1 Miles
The plotted map scale is 1:11,794

N W E S

Boundary and Annexation Survey (BAS) ID: 24803900000
BAS Submission Deadline: March 1, 2021

PDF versions of the BAS maps are available at:
www.census.gov/programs-surveys/bas/geographies.html

For more information, or to request additional maps, please email geo.bas@census.gov, call 1-800-972-5651, or visit www.census.gov/programs-surveys/bas.html.

United States Census Bureau

GOVERNMENTAL UNIT REFERENCE MAP (2020): Brazoria County, TX

LEGEND

SYMBOL DESCRIPTION	SYMBOL	LABEL STYLE
Federal American Indian Reservation		L'ANSE RESERVATION (TA 1880)
Off-Reservation Trust Land		T1880
American Indian Tribal Subdivision		SHONTO (620)
Alaska Native Regional Corporation (ANRC)		*NANA ANRC 52120*
State (or statistically equivalent entity)		NEW YORK 36
County (or statistically equivalent entity)		ERIE 029
Minor Civil Division (MCD)[1]		Lee town 41460
Census County Division (CCD)[2]		*Jemez CCD 91650*
Consolidated City		MILFORD 47500
Incorporated Place[3]		Davis 18100
Census Designated Place (CDP)[2]		*Cochiti 16560*

DESCRIPTION	SYMBOL	DESCRIPTION	SYMBOL
Interstate	5	Water Body	Pleasant Lake
U.S. Highway	2	Swamp or Marsh	Okefenokee Swamp
State Highway	4	Glacier	Bering Glacier
Other Road	Marsh Ln	Airport, Airfield, or Helicopter Landing Pad	Dónard Airfield
Cul-de-sac		College or University	Coll/Univ
Circle		Military	Fort Belvoir
Geographic Offset or Corridor		Prison or Juvenile Detention Center	P/JDC
4WD Trail, Stairway, Alley, Walkway, or Ferry		Cemetery	Powell Cmtry
Railroad	Southern RR	Golf Course	Pinehurst GlfCrs
Pipeline or Power Line		National Park or Forest	Yosemite NP
Ridge or Fence		Other Park	St Francis Park
Property Line or Nonvisible Boundary		Outside Subject Area	
Perennial Stream	Tumbling Cr	Inset Area	A1
Intermittent Stream	Piney Cr		
Mountain Peak or Hill	Mt. Baker		

Where state, county, and/or MCD/CCD boundaries coincide, the map shows the boundary symbol for only the highest-ranking of these boundaries. Where American Indian reservation and American Indian tribal subdivision boundaries coincide, the map shows only the American Indian reservation boundaries.

Entity names are followed by either their FIPS code or census code; parentheses indicate a census code.

1 'MCD*' indicates a false MCD. These are for Census Bureau use only.

2 The CCD and CDP boundaries represent statistical entities only and are not updated through the BAS.

3 Incorporated place name color corresponds to the incorporated place fill color.

Due to space limitations, some road names, along with other feature and geography names on the map, may not be shown.

The Census Bureau stores primary and alternate road names, but only primary road names are used to label the roads on these maps.

Sheet Location within Entity

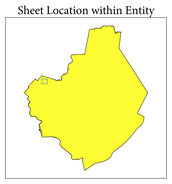

Sheet B1 of 9 INSET sheets
Total Sheets: 40 (Index 1; Parent 30; Inset 9)

NAME: Brazoria County (039)
ENTITY TYPE: County or statistically equivalent entity
ST: Texas (48)

INDEX OR PARENT SHEET #: 008
INSET SHEET #: 006601

2020 COUNTY REF MAP (INSET)

5340248039000000008006601

All legal boundaries and names are as reported through the 2020 Boundary and Annexation Survey (BAS) and Boundary Validation Program (BVP). The boundaries shown on this map are for Census Bureau statistical data collection and tabulation purposes only; their depiction and designation for statistical purposes does not constitute a determination of jurisdictional authority or rights of ownership or entitlement.

Data Source: U.S. Census Bureau's MAF/TIGER database (TAB20), November 2020
Created by Geography Division: December 09, 2020

U.S. DEPARTMENT OF COMMERCE U.S. Census Bureau

Projection: Albers Equal Area Conic
Datum: NAD 83
Spheroid: GRS 80
1st Standard Parallel: 27 36 51
2nd Standard Parallel: 34 43 24
Central Meridian: -100 04 35
Latitude of Projection's Origin: 25 50 13
False Easting: 0
False Northing: 0

0 0.1 0.2 0.3 0.4 0.5 Kilometers
0 526 1,052 1,578 2,104 2,630 Feet
The plotted map scale is 1:4,929
1 mile = 5,280 feet

N W E S

Boundary and Annexation Survey (BAS) ID: 24803900000
BAS Submission Deadline: March 1, 2021

PDF versions of the BAS maps are available at:
www.census.gov/programs-surveys/bas/geographies.html

For more information, or to request additional maps, please email geo.bas@census.gov, call 1-800-972-5651, or visit www.census.gov/programs-surveys/bas.html.

GOVERNMENTAL UNIT REFERENCE MAP (2020): Brazoria County, TX

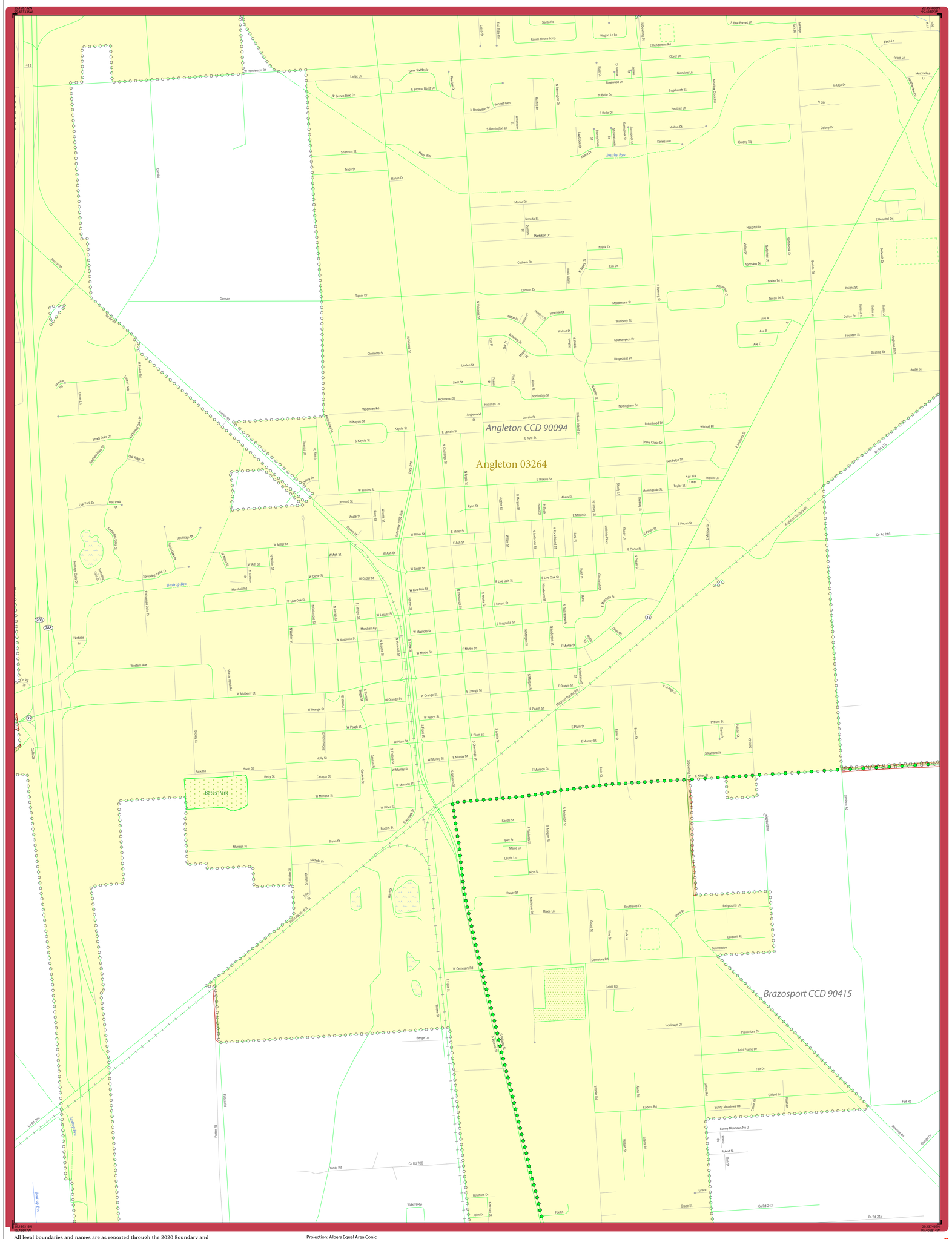
Angleton CCD 90094
Angleton 03264
Brazosport CCD 90415
Bates Park
Brushy Byu
Bastrop Byu
Buffalo Byu
Bastrop Byu
Angleton Danbury Rd
Co Rd 210
Co Rd 243
Co Rd 219
Co Rd 706
Co Rd 290
Co Rd 211
Missouri Pacific RR
Southern RR
Co Rd 411
Cow Rd
Cannan
Tigner Dr
Hatvin Dr
Shannon St
Tracy St
Pecan Dr
Silver Saddle Dr
E Bronco Bend Dr
W Bronco Bend Dr
Lariat Ln
W Henderson Rd
E Henderson Rd
Sarita Rd
Ranch House Loop
Wagon Ln Lp
S Blue Bonnet Ln
Heritage Park Dr
Finch Ln
Oriole Ln
Meadowlark Ln
Meadowlark Ln E
Clover Dr
Glenview Ln
Sagebrush St
Heather Ln
Molina Ct
Dennis Ave
Mesquite Creek Rd
Rosewood Ln
N Belle Dr
S Belle Dr
Harvest Glen
N Remington Dr
S Remington Dr
Buckle Dr
N Remington St
Lancaster St
Stonecrest St
Southampton St
Sunbrook St
Sunbrook Ln
Mikka Dr
Colony Sq
Colony Dr
Ia Laja Dr
N Cay
Manor Dr
Noveda St
Dumas Dr
Plantation Dr
Cotham Dr
N Erik Dr
Erik Dr
Rock Island
N Yaupon St
Cannan Dr
Meadowlake St
Wimberly St
Southampton Dr
Ridgecrest Dr
Hospital Dr
E Hospital Dr
Valley Dr
Northview Dr
Northbrook Dr
Apothyse Dr
Texian Trl N
Texian Trl S
Alicia Ct
Ave A
Ave B
Ave C
Dallas St
Dallas Ct
Dallas Dr
Houston St
Knight St
Sidonia Dr
Bostic Rd
Angleton Danbury Rd
Bastrop St
Austin St
N Velasco St
Milam St
Newman St
Walnut Pl
Elm Pl
Elm St
Brewer St
Mulberry St
Pecan Pl
Pecan St
Pecan Ln
Oak Pl
Peach Pl
Northridge St
Clements St
Linden St
Swift St
Richmond St
Hickman Ln
Anglewood Ct
Lorrain St
E Lorrain St
E Kyle St
N Kayele St
S Kayele St
Kayele St
Woodway Rd
N Velasco St
N Chenango St
N Brazos St
N Texas St
Nottingham Dr
Robinhood Ln
Chevy Chase Dr
San Felipe St
Wildcat Dr
E Mulberry St
"Lay Wai Loop"
Taylor St
Walcik Ln
E Wilkins St
W Wilkins St
Akers St
Morningside St
Shady Ln
Delany St
E Miller St
W Miller St
E Pecan St
E Cedar St
W Cedar St
Leonard St
Angle St
Perry St
Weems St
Ryan St
Higgins St
N Yaupon St
N Rock Island St
N Velasco St
Willow St
Hazel St
Mulberry Fwy
Cornwall St
Hall St
E Live Oak St
W Live Oak St
E Locust St
W Locust St
E Magnolia St
W Magnolia St
E Myrtle St
W Myrtle St
E Ash St
W Ash St
N Walker St
N Wilson St
N Johnson St
N Gordon St
N Downing St
N Austin St
N Velasco St
N Chenango St
N Texas St
N Brazos St
Marshall Rd
Marshall Aly
Sprouting Oaks Dr
Oak Park Dr
Oak Park Ct
Oak Ridge Dr
Shaft Oaks Dr
Southern Oak Dr
Uncle Dave Dr
Lunt Ln
Lunt Loop
N Drake Rd
N Drake Rd
Heritage Oaks Dr
Heritage Ln
Western Ave
Murphy Oaks Rd
W Mulberry St
W Orange St
E Orange St
Missouri Pacific RR
E Peach St
W Peach St
E Plum St
W Plum St
E Murray St
W Murray St
E Munson St
W Munson St
W Mimosa St
W Kiber St
E Kiber St
Rogers St
Bryan St
Munson Pl
Park Rd
Hazel St
Betty St
Catalpa St
Holly St
Davis St
Cypress St
Gordon St
Cypress St
S Velasco St
S Austin St
S Downing St
S Chenango St
S Brazos St
S Texas St
S Walker St
S Wilson St
S Johnson St
S Gordon St
S Yaupon St
S Velasco St
S Austin St
S Downing St
S Chenango St
S Brazos St
S Texas St
S Walker St
S Wilson St
S Johnson St
S Gordon St
S Yaupon St
Pybum St
Jones Ct
Jones Dr
Davis Dr
S Ranone St
E Munson Ct
Lark Ct
Lark St
Fred St
Ivan St
Ewin St
Sands St
Bert St
Maxie Ln
Laurie Ln
Rice St
Dwyer St
Wallace Rd
Maxie Ln
Southside Dr
Smith Dr
Fairground Ln
Caldwell Rd
Sunmeadow
Grove Dr
Vine Dr
Pond Ln
Cemetery Rd
W Cemetery Rd
Cahill Rd
Hoolewyn Dr
Prairie Lea Dr
Bald Prairie Dr
Fair Dr
Gifford Ln
Sunny Meadows Rd
Sunny Meadows No 2
Robert St
Kaderra Rd
Anna Rd
Gabriel Rd
Willow St
Sidney Rd
Fort Rd
Dowling Rd
Orange Dr
Grace
Grace St
Fox Ln
Ketchum Dr
John Dr
Dickerson Dr
Walker Loop
Yancy Rd
Fabian Rd
Fabian Pl
Banger Ln
Wise Rd
Wise St
Buffalo Byu
Bastrop Byu
Bastrop Byu
Jones Rd
Jones Pl
Jones Ln
Jones Ln
Jones Rd
Jones Rd
Jones Rd

GOVERNMENTAL UNIT REFERENCE MAP (2020): Brazoria County, TX

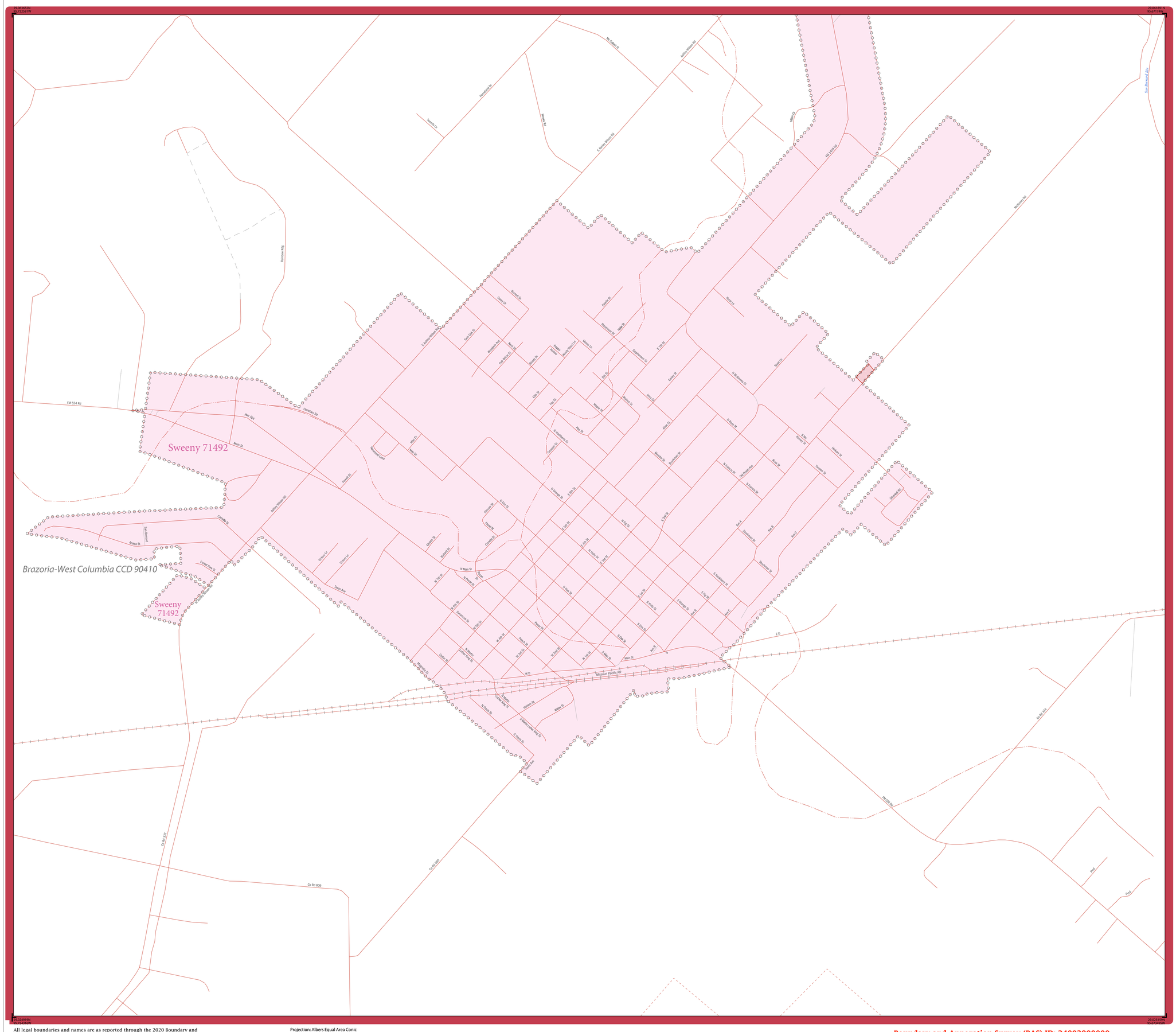

LEGEND

SYMBOL DESCRIPTION	SYMBOL	LABEL STYLE
Federal American Indian Reservation		L'ANSE RESERVATION (TA 1880)
Off-Reservation Trust Land		T1880
American Indian Tribal Subdivision		SHONTO (620)
Alaska Native Regional Corporation (ANRC)		*NANA ANRC 52120*
State (or statistically equivalent entity)		NEW YORK 36
County (or statistically equivalent entity)		ERIE 029
Minor Civil Division (MCD)[1]		Lee town 41460
Census County Division (CCD)[2]		*Jemez CCD 91650*
Consolidated City		MILFORD 47500
Incorporated Place[3]		Davis 18100
Census Designated Place (CDP)[2]		*Cochiti 16560*

DESCRIPTION	SYMBOL	DESCRIPTION	SYMBOL
Interstate	5	Water Body	*Pleasant Lake*
U.S. Highway	2	Swamp or Marsh	*Okefenokee Swamp*
State Highway	4	Glacier	*Bering Glacier*
Other Road	Marsh Ln	Airport, Airfield, or Helicopter Landing Pad	*Dönärd Airfield*
Cul-de-sac		College or University	Coll/Univ
Circle		Military	Fort Belvoir
Geographic Offset or Corridor		Prison or Juvenile Detention Center	P/JDC
4WD Trail, Stairway, Alley, Walkway, or Ferry		Cemetery	Powell Cmtry
Railroad	Southern RR	Golf Course	Pinehurst GlfCrs
Pipeline or Power Line		National Park or Forest	Yosemite NP
Ridge or Fence		Other Park	St Francis Park
Property Line or Nonvisible Boundary		Outside Subject Area	
Perennial Stream	*Tumbling Cr*	Inset Area	A1
Intermittent Stream	*Piney Cr*		
Mountain Peak or Hill	*Mt. Baker*		

Where state, county, and/or MCD/CCD boundaries coincide, the map shows the boundary symbol for only the highest-ranking of these boundaries. Where American Indian reservation and American Indian tribal subdivision boundaries coincide, the map shows only the American Indian reservation boundaries.

Entity names are followed by either their FIPS code or census code; parentheses indicate a census code.

1 "MCD" indicates a false MCD. These are for Census Bureau use only.

2 The CCD and CDP boundaries represent statistical entities only and are not updated through the BAS.

3 Incorporated place name color corresponds to the incorporated place fill color.

Due to space limitations, some road names, along with other feature and geography names on the map, may not be shown.

The Census Bureau stores primary and alternate road names, but only primary road names are used to label the roads on these maps.

Sheet Location within Entity

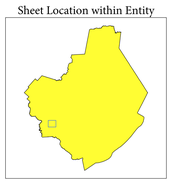

Sheet D1 of 9 INSET sheets
Total Sheets: 40 (Index 1; Parent 30; Inset 9)

NAME: Brazoria County (039)
ENTITY TYPE: County or statistically equivalent entity
ST: Texas (48)

INDEX OR PARENT SHEET #: 020
INSET SHEET #: 006801

2020 COUNTY REF MAP (INSET)

5340248039000000020006801

All legal boundaries and names are as reported through the 2020 Boundary and Annexation Survey (BAS) and Boundary Validation Program (BVP). The boundaries shown on this map are for Census Bureau statistical data collection and tabulation purposes only; their depiction and designation for statistical purposes does not constitute a determination of jurisdictional authority or rights of ownership or entitlement.

Data Source: U.S. Census Bureau's MAF/TIGER database (TAB20), November 2020
Created by Geography Division: December 09, 2020

U.S. DEPARTMENT OF COMMERCE U.S. Census Bureau

Projection: Albers Equal Area Conic
Datum: NAD 83
Spheroid: GRS 80
1st Standard Parallel: 27 36 51
2nd Standard Parallel: 34 43 24
Central Meridian: -100 04 35
Latitude of Projection's Origin: 25 50 13
False Easting: 0
False Northing: 0

0 0.2 0.4 0.6 0.8 1 Kilometers
0 0.1 0.2 0.3 0.4 0.5 Miles
The plotted map scale is 1:6,937

N W E S

Boundary and Annexation Survey (BAS) ID: 24803900000
BAS Submission Deadline: March 1, 2021

PDF versions of the BAS maps are available at:
www.census.gov/programs-surveys/bas/geographies.html

For more information, or to request additional maps, please email geo.bas@census.gov, call 1-800-972-5651, or visit www.census.gov/programs-surveys/bas.html.

United States Census Bureau

GOVERNMENTAL UNIT REFERENCE MAP (2020): Brazoria County, TX

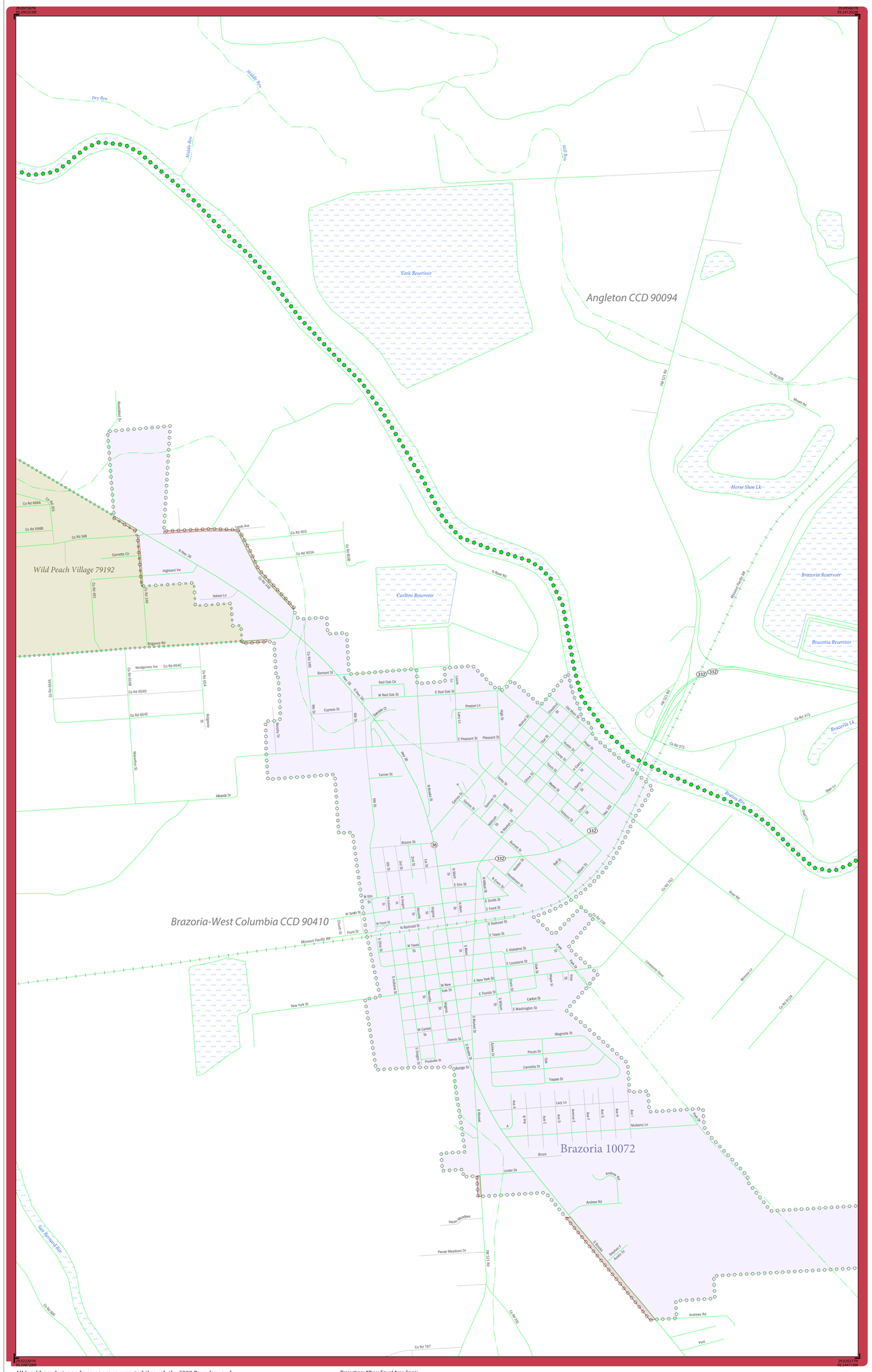
Angleton CCD 90094
Brazoria-West Columbia CCD 90410
Brazoria 10072
Wild Peach Village 79192
York Reservoir
Carlton Reservoir
Brazoria Reservoir
Horse Shoe Lk
Brazoria Lk
Dry Byu
Middle Byu
Mill Byu
Bastrop Bay
Bastrop Bay
Missouri Pacific RR
Missouri Pacific RR
Southern RR
Austin St
Brazoria St
Cypress St
Tanner St
Allands Dr
Andrews Rd
Pecan Meadows Dr
Co Rd 797
Co Rd 373
Co Rd 903
Co Rd 696A
Co Rd 696B
Co Rd 348
Co Rd 654C
Co Rd 654D
Co Rd 654E
Co Rd 654A
Co Rd 654
Co Rd 681
Co Rd 654B
Co Rd 903A
Co Rd 903B
Co Rd 236
Co Rd 237A
Co Rd 237B
Co Rd 237C
Co Rd 237D
Co Rd 237E
Co Rd 237F
Co Rd 237G
Co Rd 237H
Co Rd 237I
Co Rd 237J
Co Rd 237K
Co Rd 237L
Co Rd 237M
Co Rd 237N
Co Rd 237O
Co Rd 237P
FM 523 Rd
FM 521 Rd
FM 523 Rd
FM 521 Rd
FM 523 Rd
Highland Vw
Hatson Ln
Bridgeport Rd
Montgomery Ave
Red Oak Cir
W Red Oak St
E Red Oak St
Preston Ln
E Pleasant St
Pleasant St
Brazos St
W Elm St
E Elm St
W Smith St
E Smith St
W Front St
E Front St
N Railroad St
E Railroad St
W Texas St
E Texas St
E Alabama St
E Louisiana St
E New York St
W New York St
E Florida St
Carlton St
E Washington St
W Center St
Magnolia St
Pecan Dr
Camellia Dr
Yaupon Dr
Lazy Ln
Mulberry Ln
Bruce
Linder Dr
Pecan Meadows
Pecan Meadows Dr
Andrews Rd
Andrews Rd
Co Rd 797
Co Rd 373
Co Rd 236
Co Rd 237A
Co Rd 237B
Co Rd 237C
Co Rd 237D
Co Rd 237E
Co Rd 237F
Co Rd 237G
Co Rd 237H
Co Rd 237I
Co Rd 237J
Co Rd 237K
Co Rd 237L
Co Rd 237M
Co Rd 237N
Co Rd 237O
Co Rd 237P
Co Rd 237Q
Co Rd 237R
Co Rd 237S
Co Rd 237T
Co Rd 237U
Co Rd 237V
Co Rd 237W
Co Rd 237X
Co Rd 237Y
Co Rd 237Z
Co Rd 237AA
Co Rd 237AB
Co Rd 237AC
Co Rd 237AD
Co Rd 237AE
Co Rd 237AF
Co Rd 237AG
Co Rd 237AH
Co Rd 237AI
Co Rd 237AJ
Co Rd 237AK
Co Rd 237AL
Co Rd 237AM
Co Rd 237AN
Co Rd 237AO
Co Rd 237AP
Co Rd 237AQ
Co Rd 237AR
Co Rd 237AS
Co Rd 237AT
Co Rd 237AU
Co Rd 237AV
Co Rd 237AW
Co Rd 237AX
Co Rd 237AY
Co Rd 237AZ
Co Rd 237BA
Co Rd 237BB
Co Rd 237BC
Co Rd 237BD
Co Rd 237BE
Co Rd 237BF
Co Rd 237BG
Co Rd 237BH
Co Rd 237BI
Co Rd 237BJ
Co Rd 237BK
Co Rd 237BL
Co Rd 237BM
Co Rd 237BN
Co Rd 237BO
Co Rd 237BP
Co Rd 237BQ
Co Rd 237BR
Co Rd 237BS
Co Rd 237BT
Co Rd 237BU
Co Rd 237BV
Co Rd 237BW
Co Rd 237BX
Co Rd 237BY
Co Rd 237BZ
Co Rd 237CA
Co Rd 237CB
Co Rd 237CC
Co Rd 237CD
Co Rd 237CE
Co Rd 237CF
Co Rd 237CG
Co Rd 237CH
Co Rd 237CI
Co Rd 237CJ
Co Rd 237CK
Co Rd 237CL
Co Rd 237CM
Co Rd 237CN
Co Rd 237CO
Co Rd 237CP
Co Rd 237CQ
Co Rd 237CR
Co Rd 237CS
Co Rd 237CT
Co Rd 237CU
Co Rd 237CV
Co Rd 237CW
Co Rd 237CX
Co Rd 237CY
Co Rd 237CZ
Co Rd 237DA
Co Rd 237DB
Co Rd 237DC
Co Rd 237DD
Co Rd 237DE
Co Rd 237DF
Co Rd 237DG
Co Rd 237DH
Co Rd 237DI
Co Rd 237DJ
Co Rd 237DK
Co Rd 237DL
Co Rd 237DM
Co Rd 237DN
Co Rd 237DO
Co Rd 237DP
Co Rd 237DQ
Co Rd 237DR
Co Rd 237DS
Co Rd 237DT
Co Rd 237DU
Co Rd 237DV
Co Rd 237DW
Co Rd 237DX
Co Rd 237DY
Co Rd 237DZ
Co Rd 237EA
Co Rd 237EB
Co Rd 237EC
Co Rd 237ED
Co Rd 237EE
Co Rd 237EF
Co Rd 237EG
Co Rd 237EH
Co Rd 237EI
Co Rd 237EJ
Co Rd 237EK
Co Rd 237EL
Co Rd 237EM
Co Rd 237EN
Co Rd 237EO
Co Rd 237EP
Co Rd 237EQ
Co Rd 237ER
Co Rd 237ES
Co Rd 237ET
Co Rd 237EU
Co Rd 237EV
Co Rd 237EW
Co Rd 237EX
Co Rd 237EY
Co Rd 237EZ
Co Rd 237FA
Co Rd 237FB
Co Rd 237FC
Co Rd 237FD
Co Rd 237FE
Co Rd 237FF
Co Rd 237FG
Co Rd 237FH
Co Rd 237FI
Co Rd 237FJ
Co Rd 237FK
Co Rd 237FL
Co Rd 237FM
Co Rd 237FN
Co Rd 237FO
Co Rd 237FP
Co Rd 237FQ
Co Rd 237FR
Co Rd 237FS
Co Rd 237FT
Co Rd 237FU
Co Rd 237FV
Co Rd 237FW
Co Rd 237FX
Co Rd 237FY
Co Rd 237FZ
Co Rd 237GA
Co Rd 237GB
Co Rd 237GC
Co Rd 237GD
Co Rd 237GE
Co Rd 237GF
Co Rd 237GG
Co Rd 237GH
Co Rd 237GI
Co Rd 237GJ
Co Rd 237GK
Co Rd 237GL
Co Rd 237GM
Co Rd 237GN
Co Rd 237GO
Co Rd 237GP
Co Rd 237GQ
Co Rd 237GR
Co Rd 237GS
Co Rd 237GT
Co Rd 237GU
Co Rd 237GV
Co Rd 237GW
Co Rd 237GX
Co Rd 237GY
Co Rd 237GZ
Co Rd 237HA
Co Rd 237HB
Co Rd 237HC
Co Rd 237HD
Co Rd 237HE
Co Rd 237HF
Co Rd 237HG
Co Rd 237HH
Co Rd 237HI
Co Rd 237HJ
Co Rd 237HK
Co Rd 237HL
Co Rd 237HM
Co Rd 237HN
Co Rd 237HO
Co Rd 237HP
Co Rd 237HQ
Co Rd 237HR
Co Rd 237HS
Co Rd 237HT
Co Rd 237HU
Co Rd 237HV
Co Rd 237HW
Co Rd 237HX
Co Rd 237HY
Co Rd 237HZ
Co Rd 237IA
Co Rd 237IB
Co Rd 237IC
Co Rd 237ID
Co Rd 237IE
Co Rd 237IF
Co Rd 237IG
Co Rd 237IH
Co Rd 237II
Co Rd 237IJ
Co Rd 237IK
Co Rd 237IL
Co Rd 237IM
Co Rd 237IN
Co Rd 237IO
Co Rd 237IP
Co Rd 237IQ
Co Rd 237IR
Co Rd 237IS
Co Rd 237IT
Co Rd 237IU
Co Rd 237IV
Co Rd 237IW
Co Rd 237IX
Co Rd 237IY
Co Rd 237IZ
Co Rd 237JA
Co Rd 237JB
Co Rd 237JC
Co Rd 237JD
Co Rd 237JE
Co Rd 237JF
Co Rd 237JG
Co Rd 237JH
Co Rd 237JI
Co Rd 237JJ
Co Rd 237JK
Co Rd 237JL
Co Rd 237JM
Co Rd 237JN
Co Rd 237JO
Co Rd 237JP
Co Rd 237JQ
Co Rd 237JR
Co Rd 237JS
Co Rd 237JT
Co Rd 237JU
Co Rd 237JV
Co Rd 237JW
Co Rd 237JX
Co Rd 237JY
Co Rd 237JZ
Co Rd 237KA
Co Rd 237KB
Co Rd 237KC
Co Rd 237KD
Co Rd 237KE
Co Rd 237KF
Co Rd 237KG
Co Rd 237KH
Co Rd 237KI
Co Rd 237KJ
Co Rd 237KK
Co Rd 237KL
Co Rd 237KM
Co Rd 237KN
Co Rd 237KO
Co Rd 237KP
Co Rd 237KQ
Co Rd 237KR
Co Rd 237KS
Co Rd 237KT
Co Rd 237KU
Co Rd 237KV
Co Rd 237KW
Co Rd 237KX
Co Rd 237KY
Co Rd 237KZ
Co Rd 237LA
Co Rd 237LB
Co Rd 237LC
Co Rd 237LD
Co Rd 237LE
Co Rd 237LF
Co Rd 237LG
Co Rd 237LH
Co Rd 237LI
Co Rd 237LJ
Co Rd 237LK
Co Rd 237LL
Co Rd 237LM
Co Rd 237LN
Co Rd 237LO
Co Rd 237LP
Co Rd 237LQ
Co Rd 237LR
Co Rd 237LS
Co Rd 237LT
Co Rd 237LU
Co Rd 237LV
Co Rd 237LW
Co Rd 237LX
Co Rd 237LY
Co Rd 237LZ
Co Rd 237MA
Co Rd 237MB
Co Rd 237MC
Co Rd 237MD
Co Rd 237ME
Co Rd 237MF
Co Rd 237MG
Co Rd 237MH
Co Rd 237MI
Co Rd 237MJ
Co Rd 237MK
Co Rd 237ML
Co Rd 237MM
Co Rd 237MN
Co Rd 237MO
Co Rd 237MP
Co Rd 237MQ
Co Rd 237MR
Co Rd 237MS
Co Rd 237MT
Co Rd 237MU
Co Rd 237MV
Co Rd 237MW
Co Rd 237MX
Co Rd 237MY
Co Rd 237MZ
Co Rd 237NA
Co Rd 237NB
Co Rd 237NC
Co Rd 237ND
Co Rd 237NE
Co Rd 237NF
Co Rd 237NG
Co Rd 237NH
Co Rd 237NI
Co Rd 237NJ
Co Rd 237NK
Co Rd 237NL
Co Rd 237NM
Co Rd 237NN
Co Rd 237NO
Co Rd 237NP
Co Rd 237NQ
Co Rd 237NR
Co Rd 237NS
Co Rd 237NT
Co Rd 237NU
Co Rd 237NV
Co Rd 237NW
Co Rd 237NX
Co Rd 237NY
Co Rd 237NZ
Co Rd 237OA
Co Rd 237OB
Co Rd 237OC
Co Rd 237OD
Co Rd 237OE
Co Rd 237OF
Co Rd 237OG
Co Rd 237OH
Co Rd 237OI
Co Rd 237OJ
Co Rd 237OK
Co Rd 237OL
Co Rd 237OM
Co Rd 237ON
Co Rd 237OO
Co Rd 237OP
Co Rd 237OQ
Co Rd 237OR
Co Rd 237OS
Co Rd 237OT
Co Rd 237OU
Co Rd 237OV
Co Rd 237OW
Co Rd 237OX
Co Rd 237OY
Co Rd 237OZ
Co Rd 237PA
Co Rd 237PB
Co Rd 237PC
Co Rd 237PD
Co Rd 237PE
Co Rd 237PF
Co Rd 237PG
Co Rd 237PH
Co Rd 237PI
Co Rd 237PJ
Co Rd 237PK
Co Rd 237PL
Co Rd 237PM
Co Rd 237PN
Co Rd 237PO
Co Rd 237PP
Co Rd 237PQ
Co Rd 237PR
Co Rd 237PS
Co Rd 237PT
Co Rd 237PU
Co Rd 237PV
Co Rd 237PW
Co Rd 237PX
Co Rd 237PY
Co Rd 237PZ
Co Rd 237QA
Co Rd 237QB
Co Rd 237QC
Co Rd 237QD
Co Rd 237QE
Co Rd 237QF
Co Rd 237QG
Co Rd 237QH
Co Rd 237QI
Co Rd 237QJ
Co Rd 237QK
Co Rd 237QL
Co Rd 237QM
Co Rd 237QN
Co Rd 237QO
Co Rd 237QP
Co Rd 237QQ
Co Rd 237QR
Co Rd 237QS
Co Rd 237QT
Co Rd 237QU
Co Rd 237QV
Co Rd 237QW
Co Rd 237QX
Co Rd 237QY
Co Rd 237QZ
Co Rd 237RA
Co Rd 237RB
Co Rd 237RC
Co Rd 237RD
Co Rd 237RE
Co Rd 237RF
Co Rd 237RG
Co Rd 237RH
Co Rd 237RI
Co Rd 237RJ
Co Rd 237RK
Co Rd 237RL
Co Rd 237RM
Co Rd 237RN
Co Rd 237RO
Co Rd 237RP
Co Rd 237RQ
Co Rd 237RR
Co Rd 237RS
Co Rd 237RT
Co Rd 237RU
Co Rd 237RV
Co Rd 237RW
Co Rd 237RX
Co Rd 237RY
Co Rd 237RZ
Co Rd 237SA
Co Rd 237SB
Co Rd 237SC
Co Rd 237SD
Co Rd 237SE
Co Rd 237SF
Co Rd 237SG
Co Rd 237SH
Co Rd 237SI
Co Rd 237SJ
Co Rd 237SK
Co Rd 237SL
Co Rd 237SM
Co Rd 237SN
Co Rd 237SO
Co Rd 237SP
Co Rd 237SQ
Co Rd 237SR
Co Rd 237SS
Co Rd 237ST
Co Rd 237SU
Co Rd 237SV
Co Rd 237SW
Co Rd 237SX
Co Rd 237SY
Co Rd 237SZ
Co Rd 237TA
Co Rd 237TB
Co Rd 237TC
Co Rd 237TD
Co Rd 237TE
Co Rd 237TF
Co Rd 237TG
Co Rd 237TH
Co Rd 237TI
Co Rd 237TJ
Co Rd 237TK
Co Rd 237TL
Co Rd 237TM
Co Rd 237TN
Co Rd 237TO
Co Rd 237TP
Co Rd 237TQ
Co Rd 237TR
Co Rd 237TS
Co Rd 237TT
Co Rd 237TU
Co Rd 237TV
Co Rd 237TW
Co Rd 237TX
Co Rd 237TY
Co Rd 237TZ
Co Rd 237UA
Co Rd 237UB
Co Rd 237UC
Co Rd 237UD
Co Rd 237UE
Co Rd 237UF
Co Rd 237UG
Co Rd 237UH
Co Rd 237UI
Co Rd 237UJ
Co Rd 237UK
Co Rd 237UL
Co Rd 237UM
Co Rd 237UN
Co Rd 237UO
Co Rd 237UP
Co Rd 237UQ
Co Rd 237UR
Co Rd 237US
Co Rd 237UT
Co Rd 237UU
Co Rd 237UV
Co Rd 237UW
Co Rd 237UX
Co Rd 237UY
Co Rd 237UZ
Co Rd 237VA
Co Rd 237VB
Co Rd 237VC
Co Rd 237VD
Co Rd 237VE
Co Rd 237VF
Co Rd 237VG
Co Rd 237VH
Co Rd 237VI
Co Rd 237VJ
Co Rd 237VK
Co Rd 237VL
Co Rd 237VM
Co Rd 237VN
Co Rd 237VO
Co Rd 237VP
Co Rd 237VQ
Co Rd 237VR
Co Rd 237VS
Co Rd 237VT
Co Rd 237VU
Co Rd 237VV
Co Rd 237VW
Co Rd 237VX
Co Rd 237VY
Co Rd 237VZ
Co Rd 237WA
Co Rd 237WB
Co Rd 237WC
Co Rd 237WD
Co Rd 237WE
Co Rd 237WF
Co Rd 237WG
Co Rd 237WH
Co Rd 237WI
Co Rd 237WJ
Co Rd 237WK
Co Rd 237WL
Co Rd 237WM
Co Rd 237WN
Co Rd 237WO
Co Rd 237WP
Co Rd 237WQ
Co Rd 237WR
Co Rd 237WS
Co Rd 237WT
Co Rd 237WU
Co Rd 237WV
Co Rd 237WW
Co Rd 237WX
Co Rd 237WY
Co Rd 237WZ
Co Rd 237XA
Co Rd 237XB
Co Rd 237XC
Co Rd 237XD
Co Rd 237XE
Co Rd 237XF
Co Rd 237XG
Co Rd 237XH
Co Rd 237XI
Co Rd 237XJ
Co Rd 237XK
Co Rd 237XL
Co Rd 237XM
Co Rd 237XN
Co Rd 237XO
Co Rd 237XP
Co Rd 237XQ
Co Rd 237XR
Co Rd 237XS
Co Rd 237XT
Co Rd 237XU
Co Rd 237XV
Co Rd 237XW
Co Rd 237XX
Co Rd 237XY
Co Rd 237XZ
Co Rd 237YA
Co Rd 237YB
Co Rd 237YC
Co Rd 237YD
Co Rd 237YE
Co Rd 237YF
Co Rd 237YG
Co Rd 237YH
Co Rd 237YI
Co Rd 237YJ
Co Rd 237YK
Co Rd 237YL
Co Rd 237YM
Co Rd 237YN
Co Rd 237YO
Co Rd 237YP
Co Rd 237YQ
Co Rd 237YR
Co Rd 237YS
Co Rd 237YT
Co Rd 237YU
Co Rd 237YV
Co Rd 237YW
Co Rd 237YX
Co Rd 237YY
Co Rd 237YZ
Co Rd 237ZA
Co Rd 237ZB
Co Rd 237ZC
Co Rd 237ZD
Co Rd 237ZE
Co Rd 237ZF
Co Rd 237ZG
Co Rd 237ZH
Co Rd 237ZI
Co Rd 237ZJ
Co Rd 237ZK
Co Rd 237ZL
Co Rd 237ZM
Co Rd 237ZN
Co Rd 237ZO
Co Rd 237ZP
Co Rd 237ZQ
Co Rd 237ZR
Co Rd 237ZS
Co Rd 237ZT
Co Rd 237ZU
Co Rd 237ZV
Co Rd 237ZW
Co Rd 237ZX
Co Rd 237ZY
Co Rd 237ZZ
Co Rd 237AA
Co Rd 237AB
Co Rd 237AC
Co Rd 237AD
Co Rd 237AE
Co Rd 237AF
Co Rd 237AG
Co Rd 237AH
Co Rd 237AI
Co Rd 237AJ
Co Rd 237AK
Co Rd 237AL
Co Rd 237AM
Co Rd 237AN
Co Rd 237AO
Co Rd 237AP
Co Rd 237AQ
Co Rd 237AR
Co Rd 237AS
Co Rd 237AT
Co Rd 237AU
Co Rd 237AV
Co Rd 237AW
Co Rd 237AX
Co Rd 237AY
Co Rd 237AZ
Co Rd 237BA
Co Rd 237BB
Co Rd 237BC
Co Rd 237BD
Co Rd 237BE
Co Rd 237BF
Co Rd 237BG
Co Rd 237BH
Co Rd 237BI
Co Rd 237BJ
Co Rd 237BK
Co Rd 237BL
Co Rd 237BM
Co Rd 237BN
Co Rd 237BO
Co Rd 237BP
Co Rd 237BQ
Co Rd 237BR
Co Rd 237BS
Co Rd 237BT
Co Rd 237BU
Co Rd 237BV
Co Rd 237BW
Co Rd 237BX
Co Rd 237BY
Co Rd 237BZ
Co Rd 237CA
Co Rd 237CB
Co Rd 237CC
Co Rd 237CD
Co Rd 237CE
Co Rd 237CF
Co Rd 237CG
Co Rd 237CH
Co Rd 237CI
Co Rd 237CJ
Co Rd 237CK
Co Rd 237CL
Co Rd 237CM
Co Rd 237CN
Co Rd 237CO
Co Rd 237CP
Co Rd 237CQ
Co Rd 237CR
Co Rd 237CS
Co Rd 237CT
Co Rd 237CU
Co Rd 237CV
Co Rd 237CW
Co Rd 237CX
Co Rd 237CY
Co Rd 237CZ
Co Rd 237DA
Co Rd 237DB
Co Rd 237DC
Co Rd 237DD
Co Rd 237DE
Co Rd 237DF
Co Rd 237DG
Co Rd 237DH
Co Rd 237DI
Co Rd 237DJ
Co Rd 237DK
Co Rd 237DL
Co Rd 237DM
Co Rd 237DN
Co Rd 237DO
Co Rd 237DP
Co Rd 237DQ
Co Rd 237DR
Co Rd 237DS
Co Rd 237DT
Co Rd 237DU
Co Rd 237DV
Co Rd 237DW
Co Rd 237DX
Co Rd 237DY
Co Rd 237DZ
Co Rd 237EA
Co Rd 237EB
Co Rd 237EC
Co Rd 237ED
Co Rd 237EE
Co Rd 237EF
Co Rd 237EG
Co Rd 237EH
Co Rd 237EI
Co Rd 237EJ
Co Rd 237EK
Co Rd 237EL
Co Rd 237EM
Co Rd 237EN
Co Rd 237EO
Co Rd 237EP
Co Rd 237EQ
Co Rd 237ER
Co Rd 237ES
Co Rd 237ET
Co Rd 237EU
Co Rd 237EV
Co Rd 237EW
Co Rd 237EX
Co Rd 237EY
Co Rd 237EZ
Co Rd 237FA
Co Rd 237FB
Co Rd 237FC
Co Rd 237FD
Co Rd 237FE
Co Rd 237FF
Co Rd 237FG
Co Rd 237FH
Co Rd 237FI
Co Rd 237FJ
Co Rd 237FK
Co Rd 237FL
Co Rd 237FM
Co Rd 237FN
Co Rd 237FO
Co Rd 237FP
Co Rd 237FQ
Co Rd 237FR
Co Rd 237FS
Co Rd 237FT
Co Rd 237FU
Co Rd 237FV
Co Rd 237FW
Co Rd 237FX
Co Rd 237FY
Co Rd 237FZ
Co Rd 237GA
Co Rd 237GB
Co Rd 237GC
Co Rd 237GD
Co Rd 237GE
Co Rd 237GF
Co Rd 237GG
Co Rd 237GH
Co Rd 237GI
Co Rd 237GJ
Co Rd 237GK
Co Rd 237GL
Co Rd 237GM
Co Rd 237GN
Co Rd 237GO
Co Rd 237GP
Co Rd 237GQ
Co Rd 237GR
Co Rd 237GS
Co Rd 237GT
Co Rd 237GU
Co Rd 237GV
Co Rd 237GW
Co Rd 237GX
Co Rd 237GY
Co Rd 237GZ
Co Rd 237HA
Co Rd 237HB
Co Rd 237HC
Co Rd 237HD
Co Rd 237HE
Co Rd 237HF
Co Rd 237HG
Co Rd 237HH
Co Rd 237HI
Co Rd 237HJ
Co Rd 237HK
Co Rd 237HL
Co Rd 237HM
Co Rd 237HN
Co Rd 237HO
Co Rd 237HP
Co Rd 237HQ
Co Rd 237HR
Co Rd 237HS
Co Rd 237HT
Co Rd 237HU
Co Rd 237HV
Co Rd 237HW
Co Rd 237HX
Co Rd 237HY
Co Rd 237HZ
Co Rd 237IA
Co Rd 237IB
Co Rd 237IC
Co Rd 237ID
Co Rd 237IE
Co Rd 237IF
Co Rd 237IG
Co Rd 237IH
Co Rd 237II
Co Rd 237IJ
Co Rd 237IK
Co Rd 237IL
Co Rd 237IM
Co Rd 237IN
Co Rd 237IO
Co Rd 237IP
Co Rd 237IQ
Co Rd 237IR
Co Rd 237IS
Co Rd 237IT
Co Rd 237IU
Co Rd 237IV
Co Rd 237IW
Co Rd 237IX
Co Rd 237IY
Co Rd 237IZ
Co Rd 237JA
Co Rd 237JB
Co Rd 237JC
Co Rd 237JD
Co Rd 237JE
Co Rd 237JF
Co Rd 237JG
Co Rd 237JH
Co Rd 237JI
Co Rd 237JJ
Co Rd 237JK
Co Rd 237JL
Co Rd 237JM
Co Rd 237JN
Co Rd 237JO
Co Rd 237JP
Co Rd 237JQ
Co Rd 237JR
Co Rd 237JS
Co Rd 237JT
Co Rd 237JU
Co Rd 237JV
Co Rd 237JW
Co Rd 237JX
Co Rd 237JY
Co Rd 237JZ
Co Rd 237KA
Co Rd 237KB
Co Rd 237KC
Co Rd 237KD
Co Rd 237KE
Co Rd 237KF
Co Rd 237KG
Co Rd 237KH
Co Rd 237KI
Co Rd 237KJ
Co Rd 237KK
Co Rd 237KL
Co Rd 237KM
Co Rd 237KN
Co Rd 237KO
Co Rd 237KP
Co Rd 237KQ
Co Rd 237KR
Co Rd 237KS
Co Rd 237KT
Co Rd 237KU
Co Rd 237KV
Co Rd 237KW
Co Rd 237KX
Co Rd 237KY
Co Rd 237KZ
Co Rd 237LA
Co Rd 237LB
Co Rd 237LC
Co Rd 237LD
Co Rd 237LE
Co Rd 237LF
Co Rd 237LG
Co Rd 237LH
Co Rd 237LI
Co Rd 237LJ
Co Rd 237LK
Co Rd 237LL
Co Rd 237LM
Co Rd 237LN
Co Rd 237LO
Co Rd 237LP
Co Rd 237LQ
Co Rd 237LR
Co Rd 237LS
Co Rd 237LT
Co Rd 237LU
Co Rd 237LV
Co Rd 237LW
Co Rd 237LX
Co Rd 237LY
Co Rd 237LZ
Co Rd 237MA
Co Rd 237MB
Co Rd 237MC
Co Rd 237MD
Co Rd 237ME
Co Rd 237MF
Co Rd 237MG
Co Rd 237MH
Co Rd 237MI
Co Rd 237MJ
Co Rd 237MK
Co Rd 237ML
Co Rd 237MM
Co Rd 237MN
Co Rd 237MO
Co Rd 237MP
Co Rd 237MQ
Co Rd 237MR
Co Rd 237MS
Co Rd 237MT
Co Rd 237MU
Co Rd 237MV
Co Rd 237MW
Co Rd 237MX
Co Rd 237MY
Co Rd 237MZ
Co Rd 237NA
Co Rd 237NB
Co Rd 237NC
Co Rd 237ND
Co Rd 237NE
Co Rd 237NF
Co Rd 237NG
Co Rd 237NH
Co Rd 237NI
Co Rd 237NJ
Co Rd 237NK
Co Rd 237NL
Co Rd 237NM
Co Rd 237NN
Co Rd 237NO
Co Rd 237NP
Co Rd 237NQ
Co Rd 237NR
Co Rd 237NS
Co Rd 237NT
Co Rd 237NU
Co Rd 237NV
Co Rd 237NW
Co Rd 237NX
Co Rd 237NY
Co Rd 237NZ
Co Rd 237OA
Co Rd 237OB
Co Rd 237OC
Co Rd 237OD
Co Rd 237OE
Co Rd 237OF
Co Rd 237OG
Co Rd 237OH
Co Rd 237OI
Co Rd 237OJ
Co Rd 237OK
Co Rd 237OL
Co Rd 237OM
Co Rd 237ON
Co Rd 237OO
Co Rd 237OP
Co Rd 237OQ
Co Rd 237OR
Co Rd 237OS
Co Rd 237OT
Co Rd 237OU
Co Rd 237OV
Co Rd 237OW
Co Rd 237OX
Co Rd 237OY
Co Rd 237OZ
Co Rd 237PA
Co Rd 237PB
Co Rd 237PC
Co Rd 237PD
Co Rd 237PE
Co Rd 237PF
Co Rd 237PG
Co Rd 237PH
Co Rd 237PI
Co Rd 237PJ
Co Rd 237PK
Co Rd 237PL
Co Rd 237PM
Co Rd 237PN
Co Rd 237PO
Co Rd 237PP
Co Rd 237PQ
Co Rd 237PR
Co Rd 237PS
Co Rd 237PT
Co Rd 237PU
Co Rd 237PV
Co Rd 237PW
Co Rd 237PX
Co Rd 237PY
Co Rd 237PZ
Co Rd 237QA
Co Rd 237QB
Co Rd 237QC
Co Rd 237QD
Co Rd 237QE
Co Rd 237QF
Co Rd 237QG
Co Rd 237QH
Co Rd 237QI
Co Rd 237QJ
Co Rd 237QK
Co Rd 237QL
Co Rd 237QM
Co Rd 237QN
Co Rd 237QO
Co Rd 237QP
Co Rd 237QQ
Co Rd 237QR
Co Rd 237QS
Co Rd 237QT
Co Rd 237QU
Co Rd 237QV
Co Rd 237QW
Co Rd 237QX
Co Rd 237QY
Co Rd 237QZ
Co Rd 237RA
Co Rd 237RB
Co Rd 237RC
Co Rd 237RD
Co Rd 237RE
Co Rd 237RF
Co Rd 237RG
Co Rd 237RH
Co Rd 237RI
Co Rd 237RJ
Co Rd 237RK
Co Rd 237RL
Co Rd 237RM
Co Rd 237RN
Co Rd 237RO
Co Rd 237RP
Co Rd 237RQ
Co Rd 237RR
Co Rd 237RS
Co Rd 237RT
Co Rd 237RU
Co Rd 237RV
Co Rd 237RW
Co Rd 237RX
Co Rd 237RY
Co Rd 237RZ
Co Rd 237SA
Co Rd 237SB
Co Rd 237SC
Co Rd 237SD
Co Rd 237SE
Co Rd 237SF
Co Rd 237SG
Co Rd 237SH
Co Rd 237SI
Co Rd 237SJ
Co Rd 237SK
Co Rd 237SL
Co Rd 237SM
Co Rd 237SN
Co Rd 237SO
Co Rd 237SP
Co Rd 237SQ
Co Rd 237SR
Co Rd 237SS
Co Rd 237ST
Co Rd 237SU
Co Rd 237SV
Co Rd 237SW
Co Rd 237SX
Co Rd 237SY
Co Rd 237SZ
Co Rd 237TA
Co Rd 237TB
Co Rd 237TC
Co Rd 237TD
Co Rd 237TE
Co Rd 237TF
Co Rd 237TG
Co Rd 237TH
Co Rd 237TI
Co Rd 237TJ
Co Rd 237TK
Co Rd 237TL
Co Rd 237TM
Co Rd 237TN
Co Rd 237TO
Co Rd 237TP
Co Rd 237TQ
Co Rd 237TR
Co Rd 237TS
Co Rd 237TT
Co Rd 237TU
Co Rd 237TV
Co Rd 237TW
Co Rd 237TX
Co Rd 237TY
Co Rd 237TZ
Co Rd 237UA
Co Rd 237UB
Co Rd 237UC
Co Rd 237UD
Co Rd 237UE
Co Rd 237UF
Co Rd 237UG
Co Rd 237UH
Co Rd 237UI
Co Rd 237UJ
Co Rd 237UK
Co Rd 237UL
Co Rd 237UM
Co Rd 237UN
Co Rd 237UO
Co Rd 237UP
Co Rd 237UQ
Co Rd 237UR
Co Rd 237US
Co Rd 237UT
Co Rd 237UU
Co Rd 237UV
Co Rd 237UW
Co Rd 237UX
Co Rd 237UY
Co Rd 237UZ
Co Rd 237VA
Co Rd 237VB
Co Rd 237VC
Co Rd 237VD
Co Rd 237VE
Co Rd 237VF
Co Rd 237VG
Co Rd 237VH
Co Rd 237VI
Co Rd 237VJ
Co Rd 237VK
Co Rd 237VL
Co Rd 237VM
Co Rd 237VN
Co Rd 237VO
Co Rd 237VP
Co Rd 237VQ
Co Rd 237VR
Co Rd 237VS
Co Rd 237VT
Co Rd 237VU
Co Rd 237VV
Co Rd 237VW
Co Rd 237VX
Co Rd 237VY
Co Rd 237VZ
Co Rd 237WA
Co Rd 237WB
Co Rd 237WC
Co Rd 237WD
Co Rd 237WE
Co Rd 237WF
Co Rd 237WG
Co Rd 237WH
Co Rd 237WI
Co Rd 237WJ
Co Rd 237WK
Co Rd 237WL
Co Rd 237WM
Co Rd 237WN
Co Rd 237WO
Co Rd 237WP
Co Rd 237WQ
Co Rd 237WR
Co Rd 237WS
Co Rd 237WT
Co Rd 237WU
Co Rd 237WV
Co Rd 237WW
Co Rd 237WX
Co Rd 237WY
Co Rd 237WZ
Co Rd 237XA
Co Rd 237XB
Co Rd 237XC
Co Rd 237XD
Co Rd 237XE
Co Rd 237XF
Co Rd 237XG
Co Rd 237XH
Co Rd 237XI
Co Rd 237XJ
Co Rd 237XK
Co Rd 237XL
Co Rd 237XM
Co Rd 237XN
Co Rd 237XO
Co Rd 237XP
Co Rd 237XQ
Co Rd 237XR
Co Rd 237XS
Co Rd 237XT
Co Rd 237XU
Co Rd 237XV
Co Rd 237XW
Co Rd 237XX
Co Rd 237XY
Co Rd 237XZ
Co Rd 237YA
Co Rd 237YB
Co Rd 237YC
Co Rd 237YD
Co Rd 237YE
Co Rd 237YF
Co Rd 237YG
Co Rd 237YH
Co Rd 237YI
Co Rd 237YJ
Co Rd 237YK
Co Rd 237YL
Co Rd 237YM
Co Rd 237YN
Co Rd 237YO
Co Rd 237YP
Co Rd 237YQ
Co Rd 237YR
Co Rd 237YS
Co Rd 237YT
Co Rd 237YU
Co Rd 237YV
Co Rd 237YW
Co Rd 237YX
Co Rd 237YY
Co Rd 237YZ
Co Rd 237ZA
Co Rd 237ZB
Co Rd 237ZC
Co Rd 237ZD
Co Rd 237ZE
Co Rd 237ZF
Co Rd 237ZG
Co Rd 237ZH
Co Rd 237ZI
Co Rd 237ZJ
Co Rd 237ZK
Co Rd 237ZL
Co Rd 237ZM
Co Rd 237ZN
Co Rd 237ZO
Co Rd 237ZP
Co Rd 237ZQ
Co Rd 237ZR
Co Rd 237ZS
Co Rd 237ZT
Co Rd 237ZU
Co Rd 237ZV
Co Rd 237ZW
Co Rd 237ZX
Co Rd 237ZY
Co Rd 237ZZ
Co Rd 237AA
Co Rd 237AB
Co Rd 237AC
Co Rd 237AD
Co Rd 237AE
Co Rd 237AF
Co Rd 237AG
Co Rd 237AH
Co Rd 237AI
Co Rd 237AJ
Co Rd 237AK
Co Rd 237AL
Co Rd 237AM
Co Rd 237AN
Co Rd 237AO
Co Rd 237AP
Co Rd 237AQ
Co Rd 237AR
Co Rd 237AS
Co Rd 237AT
Co Rd 237AU
Co Rd 237AV
Co Rd 237AW
Co Rd 237AX
Co Rd 237AY
Co Rd 237AZ
Co Rd 237BA
Co Rd 237BB
Co Rd 237BC
Co Rd 237BD
Co Rd 237BE
Co Rd 237BF
Co Rd 237BG
Co Rd 237BH
Co Rd 237BI
Co Rd 237BJ
Co Rd 237BK
Co Rd 237BL
Co Rd 237BM
Co Rd 237BN
Co Rd 237BO
Co Rd 237BP
Co Rd 237BQ
Co Rd 237BR
Co Rd 237BS
Co Rd 237BT
Co Rd 237BU
Co Rd 237BV
Co Rd 237BW
Co Rd 237BX
Co Rd 237BY
Co Rd 237BZ
Co Rd 237CA
Co Rd 237CB
Co Rd 237CC
Co Rd 237CD
Co Rd 237CE
Co Rd 237CF
Co Rd 237CG
Co Rd 237CH
Co Rd 237CI
Co Rd 237CJ
Co Rd 237CK
Co Rd 237CL
Co Rd 237CM
Co Rd 237CN
Co Rd 237CO
Co Rd 237CP
Co Rd 237CQ
Co Rd 237CR
Co Rd 237CS
Co Rd 237CT
Co Rd 237CU
Co Rd 237CV
Co Rd 237CW
Co Rd 237CX
Co Rd 237CY
Co Rd 237CZ
Co Rd 237DA
Co Rd 237DB
Co Rd 237DC
Co Rd 237DD
Co Rd 237DE
Co Rd 237DF
Co Rd 237DG
Co Rd 237DH
Co Rd 237DI
Co Rd 237DJ
Co Rd 237DK
Co Rd 237DL
Co Rd 237DM
Co Rd 237DN
Co Rd 237DO
Co Rd 237DP
Co Rd 237DQ
Co Rd 237DR
Co Rd 237DS
Co Rd 237DT
Co Rd 237DU
Co Rd 237DV
Co Rd 237DW
Co Rd 237DX
Co Rd 237DY
Co Rd 237DZ
Co Rd 237EA
Co Rd

GOVERNMENTAL UNIT REFERENCE MAP (2020): Brazoria County, TX

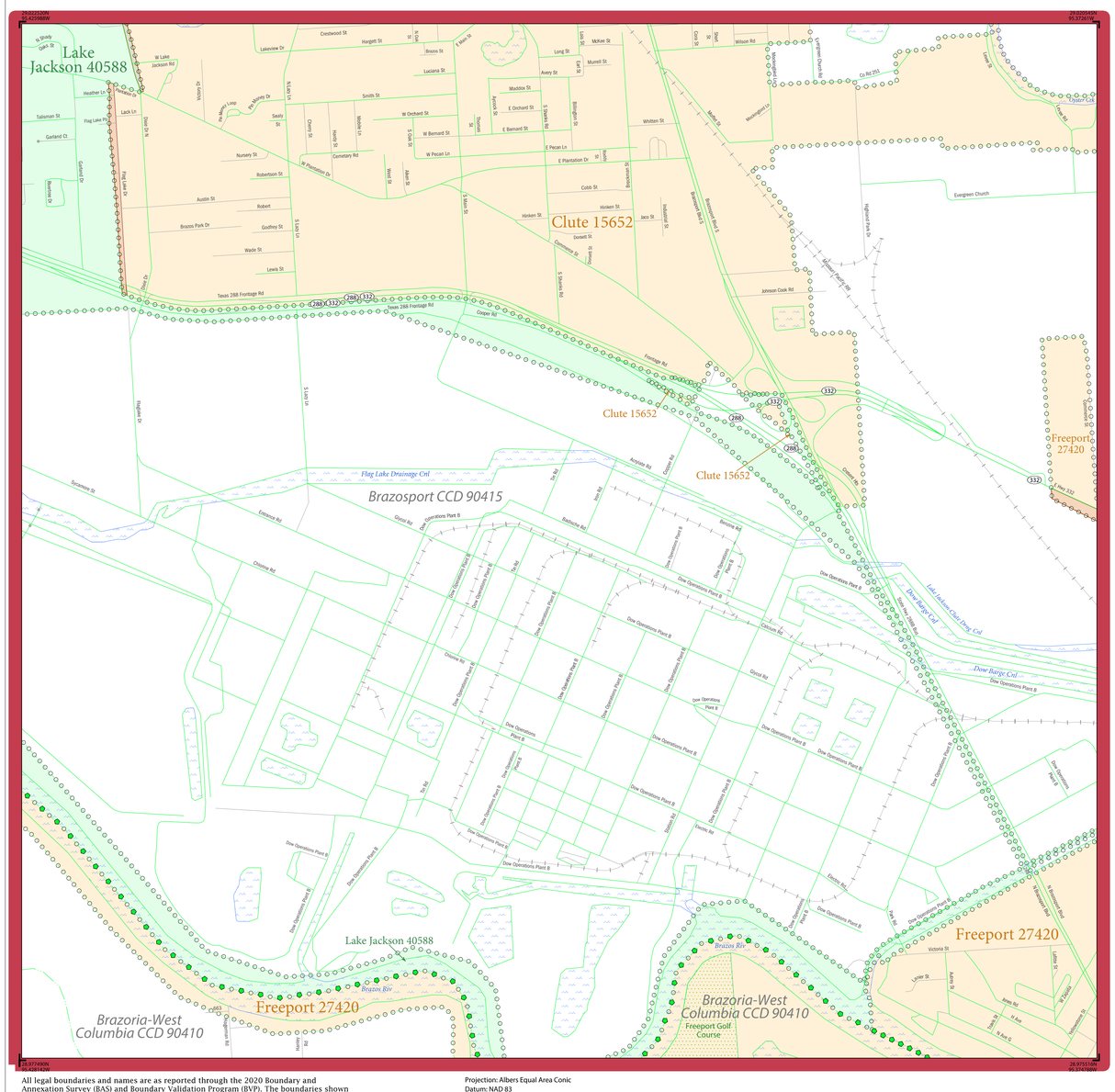

All legal boundaries and names are as reported through the 2020 Boundary and Annexation Survey (BAS) and Boundary Validation Program (BVP). The boundaries shown on this map are for Census Bureau statistical data collection and tabulation purposes only; their depiction and designation for statistical purposes does not constitute a determination of jurisdictional authority or rights of ownership or entitlement.

Data Source: U.S. Census Bureau's MAF/TIGER database (TAB20), November 2020
Created by Geography Division: December 09, 2020

U.S. DEPARTMENT OF COMMERCE U.S. Census Bureau

Projection: Albers Equal Area Conic
Datum: NAD 83
Spheroid: GRS 80
1st Standard Parallel: 27 36 51
2nd Standard Parallel: 34 43 24
Central Meridian: -100 04 35
Latitude of Projection's Origin: 25 50 13
False Easting: 0
False Northing: 0

0 0.3 0.6 0.9 1.2 1.5 Kilometers
0 0.2 0.4 0.6 0.8 1 Miles
The plotted map scale is 1:12,500

N W E S

Boundary and Annexation Survey (BAS) ID: 24803900000
BAS Submission Deadline: March 1, 2021

PDF versions of the BAS maps are available at:
www.census.gov/programs-surveys/bas/geographies.html

For more information, or to request additional maps, please email geo.bas@census.gov, call 1-800-972-5651, or visit www.census.gov/programs-surveys/bas.html.

LEGEND

SYMBOL DESCRIPTION	SYMBOL	LABEL STYLE
Federal American Indian Reservation		L'ANSE RESERVATION (TA 1880)
Off-Reservation Trust Land		T1880
American Indian Tribal Subdivision		SHONTO (620)
Alaska Native Regional Corporation (ANRC)		*NANA ANRC 52120*
State (or statistically equivalent entity)		NEW YORK 36
County (or statistically equivalent entity)		ERIE 029
Minor Civil Division (MCD)[1]		Lee town 41460
Census County Division (CCD)[2]		*Jemez CCD 91650*
Consolidated City		MILFORD 47500
Incorporated Place[3]		Davis 18100
Census Designated Place (CDP)[2]		*Cochiti 16560*

DESCRIPTION	SYMBOL	DESCRIPTION	SYMBOL
Interstate	5	Water Body	*Pleasant Lake*
U.S. Highway	2	Swamp or Marsh	*Okefenokee Swamp*
State Highway	4	Glacier	*Bering Glacier*
Other Road	Marsh Ln	Airport, Airfield, or Helicopter Landing Pad	Donald Airport
Cul-de-sac		College or University	Coll/Univ
Circle		Military	Fort Belvoir
Geographic Offset or Corridor		Prison or Juvenile Detention Center	P/JDC
4WD Trail, Stairway, Alley, Walkway, or Ferry		Cemetery	Powell Cmtry
Railroad	Southern RR	Golf Course	Pinehurst Gl/Crs
Pipeline or Power Line		National Park or Forest	Yosemite NP
Ridge or Fence		Other Park	St Francis Park
Property Line or Nonvisible Boundary		Outside Subject Area	
Perennial Stream	*Tumbling Cr*	Inset Area	A1
Intermittent Stream	*Piney Cr*		
Mountain Peak or Hill	*Mt. Baker*		

Where state, county, and/or MCD/CCD boundaries coincide, the map shows the boundary symbol for only the highest-ranking of these boundaries. Where American Indian reservation and American Indian tribal subdivision boundaries coincide, the map shows only the American Indian reservation boundaries.

Entity names are followed by either their FIPS code or census code; parentheses indicate a census code.

1 'MCD" indicates a false MCD. These are for Census Bureau use only.

2 The CCD and CDP boundaries represent statistical entities only and are not updated through the BAS.

3 Incorporated place name color corresponds to the incorporated place fill color.

Due to space limitations, some road names, along with other feature and geography names on the map, may not be shown.

The Census Bureau stores primary and alternate road names, but only primary road names are used to label the roads on these maps.

Key to Adjacent Sheets

	F1	F2
	F3	F4

Sheet Location within Entity

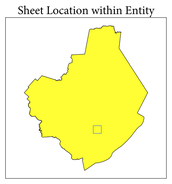

Sheet F1 of 9 INSET sheets
Total Sheets: 40 (Index 1; Parent 30; Inset 9)

NAME: Brazoria County (039)
ENTITY TYPE: County or statistically equivalent entity
ST: Texas (48)

INDEX OR PARENT SHEET #: 022
INSET SHEET #: 007001

2020 COUNTY REF MAP (INSET)

5340248039000000022007001

United States Census Bureau

GOVERNMENTAL UNIT REFERENCE MAP (2020): Brazoria County, TX

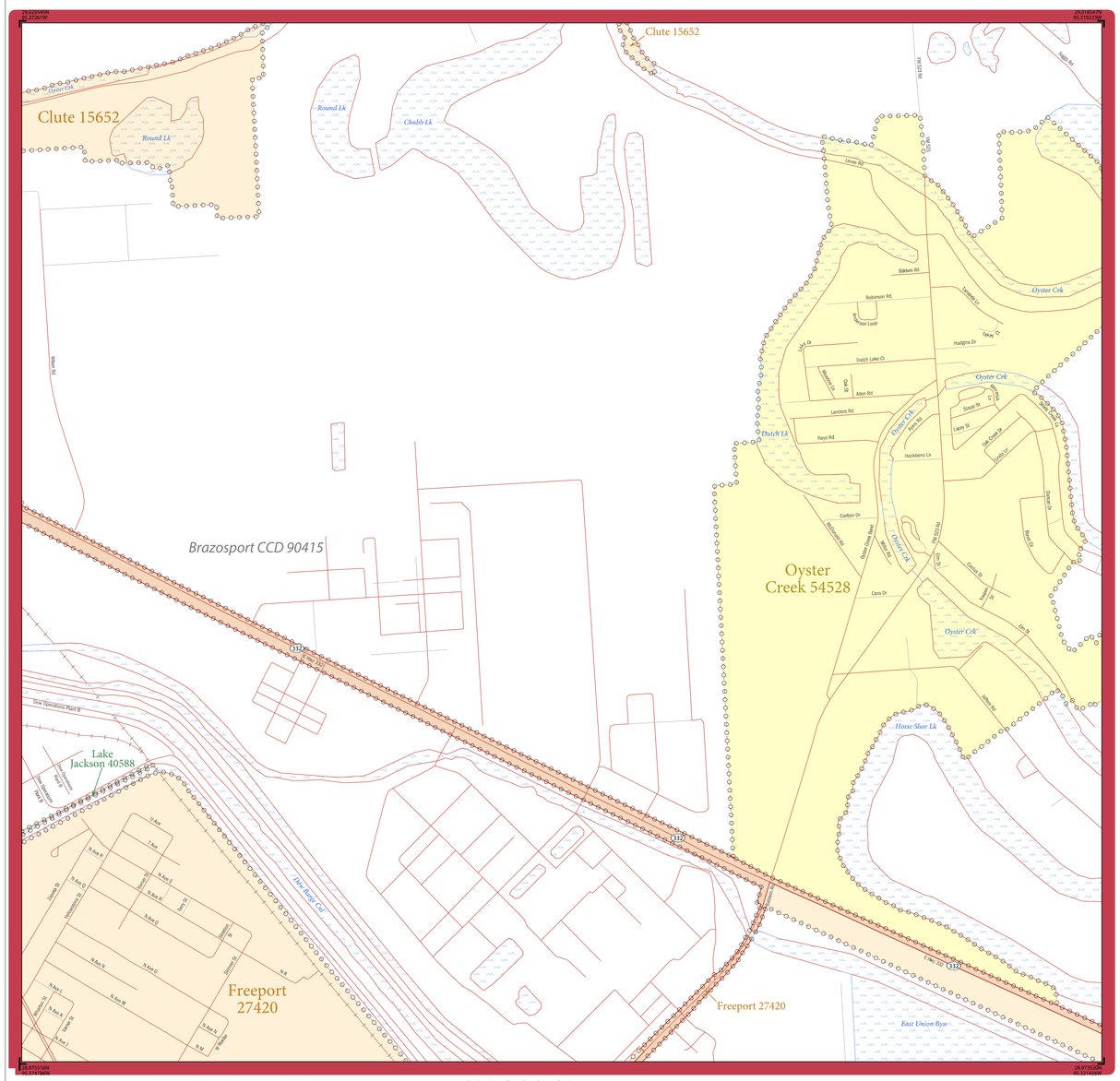
Clute 15652
Clute 15652
Brazosport CCD 90415
Oyster Creek 54528
Lake Jackson 40588
Freeport 27420
Freeport 27420
Oyster Crk
Round Lk
Chubb Lk
Dutch Lk
Horse Shoe Lk
East Union Bya
Dow Chemical Plant B
Dow Chemical Plant A
Dow Bayou Cut
Dow Operations Plant B
Dow Operations Plant A
Dow Chemical Plant C
Dow Chemical Plant D
Dow Chemical Plant E
Dow Chemical Plant F
Dow Chemical Plant G
Dow Chemical Plant H
Dow Chemical Plant I
Dow Chemical Plant J
Dow Chemical Plant K
Dow Chemical Plant L
Dow Chemical Plant M
Dow Chemical Plant N
Dow Chemical Plant O
Dow Chemical Plant P
Dow Chemical Plant Q
Dow Chemical Plant R
Dow Chemical Plant S
Dow Chemical Plant T
Dow Chemical Plant U
Dow Chemical Plant V
Dow Chemical Plant W
Dow Chemical Plant X
Dow Chemical Plant Y
Dow Chemical Plant Z
Dow Chemical Plant AA
Dow Chemical Plant AB
Dow Chemical Plant AC
Dow Chemical Plant AD
Dow Chemical Plant AE
Dow Chemical Plant AF
Dow Chemical Plant AG
Dow Chemical Plant AH
Dow Chemical Plant AI
Dow Chemical Plant AJ
Dow Chemical Plant AK
Dow Chemical Plant AL
Dow Chemical Plant AM
Dow Chemical Plant AN
Dow Chemical Plant AO
Dow Chemical Plant AP
Dow Chemical Plant AQ
Dow Chemical Plant AR
Dow Chemical Plant AS
Dow Chemical Plant AT
Dow Chemical Plant AU
Dow Chemical Plant AV
Dow Chemical Plant AW
Dow Chemical Plant AX
Dow Chemical Plant AY
Dow Chemical Plant AZ
Dow Chemical Plant BA
Dow Chemical Plant BB
Dow Chemical Plant BC
Dow Chemical Plant BD
Dow Chemical Plant BE
Dow Chemical Plant BF
Dow Chemical Plant BG
Dow Chemical Plant BH
Dow Chemical Plant BI
Dow Chemical Plant BJ
Dow Chemical Plant BK
Dow Chemical Plant BL
Dow Chemical Plant BM
Dow Chemical Plant BN
Dow Chemical Plant BO
Dow Chemical Plant BP
Dow Chemical Plant BQ
Dow Chemical Plant BR
Dow Chemical Plant BS
Dow Chemical Plant BT
Dow Chemical Plant BU
Dow Chemical Plant BV
Dow Chemical Plant BW
Dow Chemical Plant BX
Dow Chemical Plant BY
Dow Chemical Plant BZ
Dow Chemical Plant CA
Dow Chemical Plant CB
Dow Chemical Plant CC
Dow Chemical Plant CD
Dow Chemical Plant CE
Dow Chemical Plant CF
Dow Chemical Plant CG
Dow Chemical Plant CH
Dow Chemical Plant CI
Dow Chemical Plant CJ
Dow Chemical Plant CK
Dow Chemical Plant CL
Dow Chemical Plant CM
Dow Chemical Plant CN
Dow Chemical Plant CO
Dow Chemical Plant CP
Dow Chemical Plant CQ
Dow Chemical Plant CR
Dow Chemical Plant CS
Dow Chemical Plant CT
Dow Chemical Plant CU
Dow Chemical Plant CV
Dow Chemical Plant CW
Dow Chemical Plant CX
Dow Chemical Plant CY
Dow Chemical Plant CZ
Dow Chemical Plant DA
Dow Chemical Plant DB
Dow Chemical Plant DC
Dow Chemical Plant DD
Dow Chemical Plant DE
Dow Chemical Plant DF
Dow Chemical Plant DG
Dow Chemical Plant DH
Dow Chemical Plant DI
Dow Chemical Plant DJ
Dow Chemical Plant DK
Dow Chemical Plant DL
Dow Chemical Plant DM
Dow Chemical Plant DN
Dow Chemical Plant DO
Dow Chemical Plant DP
Dow Chemical Plant DQ
Dow Chemical Plant DR
Dow Chemical Plant DS
Dow Chemical Plant DT
Dow Chemical Plant DU
Dow Chemical Plant DV
Dow Chemical Plant DW
Dow Chemical Plant DX
Dow Chemical Plant DY
Dow Chemical Plant DZ
Dow Chemical Plant EA
Dow Chemical Plant EB
Dow Chemical Plant EC
Dow Chemical Plant ED
Dow Chemical Plant EE
Dow Chemical Plant EF
Dow Chemical Plant EG
Dow Chemical Plant EH
Dow Chemical Plant EI
Dow Chemical Plant EJ
Dow Chemical Plant EK
Dow Chemical Plant EL
Dow Chemical Plant EM
Dow Chemical Plant EN
Dow Chemical Plant EO
Dow Chemical Plant EP
Dow Chemical Plant EQ
Dow Chemical Plant ER
Dow Chemical Plant ES
Dow Chemical Plant ET
Dow Chemical Plant EU
Dow Chemical Plant EV
Dow Chemical Plant EW
Dow Chemical Plant EX
Dow Chemical Plant EY
Dow Chemical Plant EZ
Dow Chemical Plant FA
Dow Chemical Plant FB
Dow Chemical Plant FC
Dow Chemical Plant FD
Dow Chemical Plant FE
Dow Chemical Plant FF
Dow Chemical Plant FG
Dow Chemical Plant FH
Dow Chemical Plant FI
Dow Chemical Plant FJ
Dow Chemical Plant FK
Dow Chemical Plant FL
Dow Chemical Plant FM
Dow Chemical Plant FN
Dow Chemical Plant FO
Dow Chemical Plant FP
Dow Chemical Plant FQ
Dow Chemical Plant FR
Dow Chemical Plant FS
Dow Chemical Plant FT
Dow Chemical Plant FU
Dow Chemical Plant FV
Dow Chemical Plant FW
Dow Chemical Plant FX
Dow Chemical Plant FY
Dow Chemical Plant FZ
Dow Chemical Plant GA
Dow Chemical Plant GB
Dow Chemical Plant GC
Dow Chemical Plant GD
Dow Chemical Plant GE
Dow Chemical Plant GF
Dow Chemical Plant GG
Dow Chemical Plant GH
Dow Chemical Plant GI
Dow Chemical Plant GJ
Dow Chemical Plant GK
Dow Chemical Plant GL
Dow Chemical Plant GM
Dow Chemical Plant GN
Dow Chemical Plant GO
Dow Chemical Plant GP
Dow Chemical Plant GQ
Dow Chemical Plant GR
Dow Chemical Plant GS
Dow Chemical Plant GT
Dow Chemical Plant GU
Dow Chemical Plant GV
Dow Chemical Plant GW
Dow Chemical Plant GX
Dow Chemical Plant GY
Dow Chemical Plant GZ
Dow Chemical Plant HA
Dow Chemical Plant HB
Dow Chemical Plant HC
Dow Chemical Plant HD
Dow Chemical Plant HE
Dow Chemical Plant HF
Dow Chemical Plant HG
Dow Chemical Plant HH
Dow Chemical Plant HI
Dow Chemical Plant HJ
Dow Chemical Plant HK
Dow Chemical Plant HL
Dow Chemical Plant HM
Dow Chemical Plant HN
Dow Chemical Plant HO
Dow Chemical Plant HP
Dow Chemical Plant HQ
Dow Chemical Plant HR
Dow Chemical Plant HS
Dow Chemical Plant HT
Dow Chemical Plant HU
Dow Chemical Plant HV
Dow Chemical Plant HW
Dow Chemical Plant HX
Dow Chemical Plant HY
Dow Chemical Plant HZ
Dow Chemical Plant IA
Dow Chemical Plant IB
Dow Chemical Plant IC
Dow Chemical Plant ID
Dow Chemical Plant IE
Dow Chemical Plant IF
Dow Chemical Plant IG
Dow Chemical Plant IH
Dow Chemical Plant II
Dow Chemical Plant IJ
Dow Chemical Plant IK
Dow Chemical Plant IL
Dow Chemical Plant IM
Dow Chemical Plant IN
Dow Chemical Plant IO
Dow Chemical Plant IP
Dow Chemical Plant IQ
Dow Chemical Plant IR
Dow Chemical Plant IS
Dow Chemical Plant IT
Dow Chemical Plant IU
Dow Chemical Plant IV
Dow Chemical Plant IW
Dow Chemical Plant IX
Dow Chemical Plant IY
Dow Chemical Plant IZ
Dow Chemical Plant JA
Dow Chemical Plant JB
Dow Chemical Plant JC
Dow Chemical Plant JD
Dow Chemical Plant JE
Dow Chemical Plant JF
Dow Chemical Plant JG
Dow Chemical Plant JH
Dow Chemical Plant JI
Dow Chemical Plant JJ
Dow Chemical Plant JK
Dow Chemical Plant JL
Dow Chemical Plant JM
Dow Chemical Plant JN
Dow Chemical Plant JO
Dow Chemical Plant JP
Dow Chemical Plant JQ
Dow Chemical Plant JR
Dow Chemical Plant JS
Dow Chemical Plant JT
Dow Chemical Plant JU
Dow Chemical Plant JV
Dow Chemical Plant JW
Dow Chemical Plant JX
Dow Chemical Plant JY
Dow Chemical Plant JZ
Dow Chemical Plant KA
Dow Chemical Plant KB
Dow Chemical Plant KC
Dow Chemical Plant KD
Dow Chemical Plant KE
Dow Chemical Plant KF
Dow Chemical Plant KG
Dow Chemical Plant KH
Dow Chemical Plant KI
Dow Chemical Plant KJ
Dow Chemical Plant KK
Dow Chemical Plant KL
Dow Chemical Plant KM
Dow Chemical Plant KN
Dow Chemical Plant KO
Dow Chemical Plant KP
Dow Chemical Plant KQ
Dow Chemical Plant KR
Dow Chemical Plant KS
Dow Chemical Plant KT
Dow Chemical Plant KU
Dow Chemical Plant KV
Dow Chemical Plant KW
Dow Chemical Plant KX
Dow Chemical Plant KY
Dow Chemical Plant KZ
Dow Chemical Plant LA
Dow Chemical Plant LB
Dow Chemical Plant LC
Dow Chemical Plant LD
Dow Chemical Plant LE
Dow Chemical Plant LF
Dow Chemical Plant LG
Dow Chemical Plant LH
Dow Chemical Plant LI
Dow Chemical Plant LJ
Dow Chemical Plant LK
Dow Chemical Plant LL
Dow Chemical Plant LM
Dow Chemical Plant LN
Dow Chemical Plant LO
Dow Chemical Plant LP
Dow Chemical Plant LQ
Dow Chemical Plant LR
Dow Chemical Plant LS
Dow Chemical Plant LT
Dow Chemical Plant LU
Dow Chemical Plant LV
Dow Chemical Plant LW
Dow Chemical Plant LX
Dow Chemical Plant LY
Dow Chemical Plant LZ
Dow Chemical Plant MA
Dow Chemical Plant MB
Dow Chemical Plant MC
Dow Chemical Plant MD
Dow Chemical Plant ME
Dow Chemical Plant MF
Dow Chemical Plant MG
Dow Chemical Plant MH
Dow Chemical Plant MI
Dow Chemical Plant MJ
Dow Chemical Plant MK
Dow Chemical Plant ML
Dow Chemical Plant MM
Dow Chemical Plant MN
Dow Chemical Plant MO
Dow Chemical Plant MP
Dow Chemical Plant MQ
Dow Chemical Plant MR
Dow Chemical Plant MS
Dow Chemical Plant MT
Dow Chemical Plant MU
Dow Chemical Plant MV
Dow Chemical Plant MW
Dow Chemical Plant MX
Dow Chemical Plant MY
Dow Chemical Plant MZ
Dow Chemical Plant NA
Dow Chemical Plant NB
Dow Chemical Plant NC
Dow Chemical Plant ND
Dow Chemical Plant NE
Dow Chemical Plant NF
Dow Chemical Plant NG
Dow Chemical Plant NH
Dow Chemical Plant NI
Dow Chemical Plant NJ
Dow Chemical Plant NK
Dow Chemical Plant NL
Dow Chemical Plant NM
Dow Chemical Plant NN
Dow Chemical Plant NO
Dow Chemical Plant NP
Dow Chemical Plant NQ
Dow Chemical Plant NR
Dow Chemical Plant NS
Dow Chemical Plant NT
Dow Chemical Plant NU
Dow Chemical Plant NV
Dow Chemical Plant NW
Dow Chemical Plant NX
Dow Chemical Plant NY
Dow Chemical Plant NZ
Dow Chemical Plant OA
Dow Chemical Plant OB
Dow Chemical Plant OC
Dow Chemical Plant OD
Dow Chemical Plant OE
Dow Chemical Plant OF
Dow Chemical Plant OG
Dow Chemical Plant OH
Dow Chemical Plant OI
Dow Chemical Plant OJ
Dow Chemical Plant OK
Dow Chemical Plant OL
Dow Chemical Plant OM
Dow Chemical Plant ON
Dow Chemical Plant OO
Dow Chemical Plant OP
Dow Chemical Plant OQ
Dow Chemical Plant OR
Dow Chemical Plant OS
Dow Chemical Plant OT
Dow Chemical Plant OU
Dow Chemical Plant OV
Dow Chemical Plant OW
Dow Chemical Plant OX
Dow Chemical Plant OY
Dow Chemical Plant OZ
Dow Chemical Plant PA
Dow Chemical Plant PB
Dow Chemical Plant PC
Dow Chemical Plant PD
Dow Chemical Plant PE
Dow Chemical Plant PF
Dow Chemical Plant PG
Dow Chemical Plant PH
Dow Chemical Plant PI
Dow Chemical Plant PJ
Dow Chemical Plant PK
Dow Chemical Plant PL
Dow Chemical Plant PM
Dow Chemical Plant PN
Dow Chemical Plant PO
Dow Chemical Plant PP
Dow Chemical Plant PQ
Dow Chemical Plant PR
Dow Chemical Plant PS
Dow Chemical Plant PT
Dow Chemical Plant PU
Dow Chemical Plant PV
Dow Chemical Plant PW
Dow Chemical Plant PX
Dow Chemical Plant PY
Dow Chemical Plant PZ
Dow Chemical Plant QA
Dow Chemical Plant QB
Dow Chemical Plant QC
Dow Chemical Plant QD
Dow Chemical Plant QE
Dow Chemical Plant QF
Dow Chemical Plant QG
Dow Chemical Plant QH
Dow Chemical Plant QI
Dow Chemical Plant QJ
Dow Chemical Plant QK
Dow Chemical Plant QL
Dow Chemical Plant QM
Dow Chemical Plant QN
Dow Chemical Plant QO
Dow Chemical Plant QP
Dow Chemical Plant QQ
Dow Chemical Plant QR
Dow Chemical Plant QS
Dow Chemical Plant QT
Dow Chemical Plant QU
Dow Chemical Plant QV
Dow Chemical Plant QW
Dow Chemical Plant QX
Dow Chemical Plant QY
Dow Chemical Plant QZ
Dow Chemical Plant RA
Dow Chemical Plant RB
Dow Chemical Plant RC
Dow Chemical Plant RD
Dow Chemical Plant RE
Dow Chemical Plant RF
Dow Chemical Plant RG
Dow Chemical Plant RH
Dow Chemical Plant RI
Dow Chemical Plant RJ
Dow Chemical Plant RK
Dow Chemical Plant RL
Dow Chemical Plant RM
Dow Chemical Plant RN
Dow Chemical Plant RO
Dow Chemical Plant RP
Dow Chemical Plant RQ
Dow Chemical Plant RR
Dow Chemical Plant RS
Dow Chemical Plant RT
Dow Chemical Plant RU
Dow Chemical Plant RV
Dow Chemical Plant RW
Dow Chemical Plant RX
Dow Chemical Plant RY
Dow Chemical Plant RZ
Dow Chemical Plant SA
Dow Chemical Plant SB
Dow Chemical Plant SC
Dow Chemical Plant SD
Dow Chemical Plant SE
Dow Chemical Plant SF
Dow Chemical Plant SG
Dow Chemical Plant SH
Dow Chemical Plant SI
Dow Chemical Plant SJ
Dow Chemical Plant SK
Dow Chemical Plant SL
Dow Chemical Plant SM
Dow Chemical Plant SN
Dow Chemical Plant SO
Dow Chemical Plant SP
Dow Chemical Plant SQ
Dow Chemical Plant SR
Dow Chemical Plant SS
Dow Chemical Plant ST
Dow Chemical Plant SU
Dow Chemical Plant SV
Dow Chemical Plant SW
Dow Chemical Plant SX
Dow Chemical Plant SY
Dow Chemical Plant SZ
Dow Chemical Plant TA
Dow Chemical Plant TB
Dow Chemical Plant TC
Dow Chemical Plant TD
Dow Chemical Plant TE
Dow Chemical Plant TF
Dow Chemical Plant TG
Dow Chemical Plant TH
Dow Chemical Plant TI
Dow Chemical Plant TJ
Dow Chemical Plant TK
Dow Chemical Plant TL
Dow Chemical Plant TM
Dow Chemical Plant TN
Dow Chemical Plant TO
Dow Chemical Plant TP
Dow Chemical Plant TQ
Dow Chemical Plant TR
Dow Chemical Plant TS
Dow Chemical Plant TT
Dow Chemical Plant TU
Dow Chemical Plant TV
Dow Chemical Plant TW
Dow Chemical Plant TX
Dow Chemical Plant TY
Dow Chemical Plant TZ
Dow Chemical Plant UA
Dow Chemical Plant UB
Dow Chemical Plant UC
Dow Chemical Plant UD
Dow Chemical Plant UE
Dow Chemical Plant UF
Dow Chemical Plant UG
Dow Chemical Plant UH
Dow Chemical Plant UI
Dow Chemical Plant UJ
Dow Chemical Plant UK
Dow Chemical Plant UL
Dow Chemical Plant UM
Dow Chemical Plant UN
Dow Chemical Plant UO
Dow Chemical Plant UP
Dow Chemical Plant UQ
Dow Chemical Plant UR
Dow Chemical Plant US
Dow Chemical Plant UT
Dow Chemical Plant UU
Dow Chemical Plant UV
Dow Chemical Plant UW
Dow Chemical Plant UX
Dow Chemical Plant UY
Dow Chemical Plant UZ
Dow Chemical Plant VA
Dow Chemical Plant VB
Dow Chemical Plant VC
Dow Chemical Plant VD
Dow Chemical Plant VE
Dow Chemical Plant VF
Dow Chemical Plant VG
Dow Chemical Plant VH
Dow Chemical Plant VI
Dow Chemical Plant VJ
Dow Chemical Plant VK
Dow Chemical Plant VL
Dow Chemical Plant VM
Dow Chemical Plant VN
Dow Chemical Plant VO
Dow Chemical Plant VP
Dow Chemical Plant VQ
Dow Chemical Plant VR
Dow Chemical Plant VS
Dow Chemical Plant VT
Dow Chemical Plant VU
Dow Chemical Plant VV
Dow Chemical Plant VW
Dow Chemical Plant VX
Dow Chemical Plant VY
Dow Chemical Plant VZ
Dow Chemical Plant WA
Dow Chemical Plant WB
Dow Chemical Plant WC
Dow Chemical Plant WD
Dow Chemical Plant WE
Dow Chemical Plant WF
Dow Chemical Plant WG
Dow Chemical Plant WH
Dow Chemical Plant WI
Dow Chemical Plant WJ
Dow Chemical Plant WK
Dow Chemical Plant WL
Dow Chemical Plant WM
Dow Chemical Plant WN
Dow Chemical Plant WO
Dow Chemical Plant WP
Dow Chemical Plant WQ
Dow Chemical Plant WR
Dow Chemical Plant WS
Dow Chemical Plant WT
Dow Chemical Plant WU
Dow Chemical Plant WV
Dow Chemical Plant WW
Dow Chemical Plant WX
Dow Chemical Plant WY
Dow Chemical Plant WZ
Dow Chemical Plant XA
Dow Chemical Plant XB
Dow Chemical Plant XC
Dow Chemical Plant XD
Dow Chemical Plant XE
Dow Chemical Plant XF
Dow Chemical Plant XG
Dow Chemical Plant XH
Dow Chemical Plant XI
Dow Chemical Plant XJ
Dow Chemical Plant XK
Dow Chemical Plant XL
Dow Chemical Plant XM
Dow Chemical Plant XN
Dow Chemical Plant XO
Dow Chemical Plant XP
Dow Chemical Plant XQ
Dow Chemical Plant XR
Dow Chemical Plant XS
Dow Chemical Plant XT
Dow Chemical Plant XU
Dow Chemical Plant XV
Dow Chemical Plant XW
Dow Chemical Plant XX
Dow Chemical Plant XY
Dow Chemical Plant XZ
Dow Chemical Plant YA
Dow Chemical Plant YB
Dow Chemical Plant YC
Dow Chemical Plant YD
Dow Chemical Plant YE
Dow Chemical Plant YF
Dow Chemical Plant YG
Dow Chemical Plant YH
Dow Chemical Plant YI
Dow Chemical Plant YJ
Dow Chemical Plant YK
Dow Chemical Plant YL
Dow Chemical Plant YM
Dow Chemical Plant YN
Dow Chemical Plant YO
Dow Chemical Plant YP
Dow Chemical Plant YQ
Dow Chemical Plant YR
Dow Chemical Plant YS
Dow Chemical Plant YT
Dow Chemical Plant YU
Dow Chemical Plant YV
Dow Chemical Plant YW
Dow Chemical Plant YX
Dow Chemical Plant YY
Dow Chemical Plant YZ
Dow Chemical Plant ZA
Dow Chemical Plant ZB
Dow Chemical Plant ZC
Dow Chemical Plant ZD
Dow Chemical Plant ZE
Dow Chemical Plant ZF
Dow Chemical Plant ZG
Dow Chemical Plant ZH
Dow Chemical Plant ZI
Dow Chemical Plant ZJ
Dow Chemical Plant ZK
Dow Chemical Plant ZL
Dow Chemical Plant ZM
Dow Chemical Plant ZN
Dow Chemical Plant ZO
Dow Chemical Plant ZP
Dow Chemical Plant ZQ
Dow Chemical Plant ZR
Dow Chemical Plant ZS
Dow Chemical Plant ZT
Dow Chemical Plant ZU
Dow Chemical Plant ZV
Dow Chemical Plant ZW
Dow Chemical Plant ZX
Dow Chemical Plant ZY
Dow Chemical Plant ZZ
Dow Chemical Plant AA
Dow Chemical Plant AB
Dow Chemical Plant AC
Dow Chemical Plant AD
Dow Chemical Plant AE
Dow Chemical Plant AF
Dow Chemical Plant AG
Dow Chemical Plant AH
Dow Chemical Plant AI
Dow Chemical Plant AJ
Dow Chemical Plant AK
Dow Chemical Plant AL
Dow Chemical Plant AM
Dow Chemical Plant AN
Dow Chemical Plant AO
Dow Chemical Plant AP
Dow Chemical Plant AQ
Dow Chemical Plant AR
Dow Chemical Plant AS
Dow Chemical Plant AT
Dow Chemical Plant AU
Dow Chemical Plant AV
Dow Chemical Plant AW
Dow Chemical Plant AX
Dow Chemical Plant AY
Dow Chemical Plant AZ
Dow Chemical Plant BA
Dow Chemical Plant BB
Dow Chemical Plant BC
Dow Chemical Plant BD
Dow Chemical Plant BE
Dow Chemical Plant BF
Dow Chemical Plant BG
Dow Chemical Plant BH
Dow Chemical Plant BI
Dow Chemical Plant BJ
Dow Chemical Plant BK
Dow Chemical Plant BL
Dow Chemical Plant BM
Dow Chemical Plant BN
Dow Chemical Plant BO
Dow Chemical Plant BP
Dow Chemical Plant BQ
Dow Chemical Plant BR
Dow Chemical Plant BS
Dow Chemical Plant BT
Dow Chemical Plant BU
Dow Chemical Plant BV
Dow Chemical Plant BW
Dow Chemical Plant BX
Dow Chemical Plant BY
Dow Chemical Plant BZ
Dow Chemical Plant CA
Dow Chemical Plant CB
Dow Chemical Plant CC
Dow Chemical Plant CD
Dow Chemical Plant CE
Dow Chemical Plant CF
Dow Chemical Plant CG
Dow Chemical Plant CH
Dow Chemical Plant CI
Dow Chemical Plant CJ
Dow Chemical Plant CK
Dow Chemical Plant CL
Dow Chemical Plant CM
Dow Chemical Plant CN
Dow Chemical Plant CO
Dow Chemical Plant CP
Dow Chemical Plant CQ
Dow Chemical Plant CR
Dow Chemical Plant CS
Dow Chemical Plant CT
Dow Chemical Plant CU
Dow Chemical Plant CV
Dow Chemical Plant CW
Dow Chemical Plant CX
Dow Chemical Plant CY
Dow Chemical Plant CZ
Dow Chemical Plant DA
Dow Chemical Plant DB
Dow Chemical Plant DC
Dow Chemical Plant DD
Dow Chemical Plant DE
Dow Chemical Plant DF
Dow Chemical Plant DG
Dow Chemical Plant DH
Dow Chemical Plant DI
Dow Chemical Plant DJ
Dow Chemical Plant DK
Dow Chemical Plant DL
Dow Chemical Plant DM
Dow Chemical Plant DN
Dow Chemical Plant DO
Dow Chemical Plant DP
Dow Chemical Plant DQ
Dow Chemical Plant DR
Dow Chemical Plant DS
Dow Chemical Plant DT
Dow Chemical Plant DU
Dow Chemical Plant DV
Dow Chemical Plant DW
Dow Chemical Plant DX
Dow Chemical Plant DY
Dow Chemical Plant DZ
Dow Chemical Plant EA
Dow Chemical Plant EB
Dow Chemical Plant EC
Dow Chemical Plant ED
Dow Chemical Plant EE
Dow Chemical Plant EF
Dow Chemical Plant EG
Dow Chemical Plant EH
Dow Chemical Plant EI
Dow Chemical Plant EJ
Dow Chemical Plant EK
Dow Chemical Plant EL
Dow Chemical Plant EM
Dow Chemical Plant EN
Dow Chemical Plant EO
Dow Chemical Plant EP
Dow Chemical Plant EQ
Dow Chemical Plant ER
Dow Chemical Plant ES
Dow Chemical Plant ET
Dow Chemical Plant EU
Dow Chemical Plant EV
Dow Chemical Plant EW
Dow Chemical Plant EX
Dow Chemical Plant EY
Dow Chemical Plant EZ
Dow Chemical Plant FA
Dow Chemical Plant FB
Dow Chemical Plant FC
Dow Chemical Plant FD
Dow Chemical Plant FE
Dow Chemical Plant FF
Dow Chemical Plant FG
Dow Chemical Plant FH
Dow Chemical Plant FI
Dow Chemical Plant FJ
Dow Chemical Plant FK
Dow Chemical Plant FL
Dow Chemical Plant FM
Dow Chemical Plant FN
Dow Chemical Plant FO
Dow Chemical Plant FP
Dow Chemical Plant FQ
Dow Chemical Plant FR
Dow Chemical Plant FS
Dow Chemical Plant FT
Dow Chemical Plant FU
Dow Chemical Plant FV
Dow Chemical Plant FW
Dow Chemical Plant FX
Dow Chemical Plant FY
Dow Chemical Plant FZ
Dow Chemical Plant GA
Dow Chemical Plant GB
Dow Chemical Plant GC
Dow Chemical Plant GD
Dow Chemical Plant GE
Dow Chemical Plant GF
Dow Chemical Plant GG
Dow Chemical Plant GH
Dow Chemical Plant GI
Dow Chemical Plant GJ
Dow Chemical Plant GK
Dow Chemical Plant GL
Dow Chemical Plant GM
Dow Chemical Plant GN
Dow Chemical Plant GO
Dow Chemical Plant GP
Dow Chemical Plant GQ
Dow Chemical Plant GR
Dow Chemical Plant GS
Dow Chemical Plant GT
Dow Chemical Plant GU
Dow Chemical Plant GV
Dow Chemical Plant GW
Dow Chemical Plant GX
Dow Chemical Plant GY
Dow Chemical Plant GZ
Dow Chemical Plant HA
Dow Chemical Plant HB
Dow Chemical Plant HC
Dow Chemical Plant HD
Dow Chemical Plant HE
Dow Chemical Plant HF
Dow Chemical Plant HG
Dow Chemical Plant HH
Dow Chemical Plant HI
Dow Chemical Plant HJ
Dow Chemical Plant HK
Dow Chemical Plant HL
Dow Chemical Plant HM
Dow Chemical Plant HN
Dow Chemical Plant HO
Dow Chemical Plant HP
Dow Chemical Plant HQ
Dow Chemical Plant HR
Dow Chemical Plant HS
Dow Chemical Plant HT
Dow Chemical Plant HU
Dow Chemical Plant HV
Dow Chemical Plant HW
Dow Chemical Plant HX
Dow Chemical Plant HY
Dow Chemical Plant HZ
Dow Chemical Plant IA
Dow Chemical Plant IB
Dow Chemical Plant IC
Dow Chemical Plant ID
Dow Chemical Plant IE
Dow Chemical Plant IF
Dow Chemical Plant IG
Dow Chemical Plant IH
Dow Chemical Plant II
Dow Chemical Plant IJ
Dow Chemical Plant IK
Dow Chemical Plant IL
Dow Chemical Plant IM
Dow Chemical Plant IN
Dow Chemical Plant IO
Dow Chemical Plant IP
Dow Chemical Plant IQ
Dow Chemical Plant IR
Dow Chemical Plant IS
Dow Chemical Plant IT
Dow Chemical Plant IU
Dow Chemical Plant IV
Dow Chemical Plant IW
Dow Chemical Plant IX
Dow Chemical Plant IY
Dow Chemical Plant IZ
Dow Chemical Plant JA
Dow Chemical Plant JB
Dow Chemical Plant JC
Dow Chemical Plant JD
Dow Chemical Plant JE
Dow Chemical Plant JF
Dow Chemical Plant JG
Dow Chemical Plant JH
Dow Chemical Plant JI
Dow Chemical Plant JJ
Dow Chemical Plant JK
Dow Chemical Plant JL
Dow Chemical Plant JM
Dow Chemical Plant JN
Dow Chemical Plant JO
Dow Chemical Plant JP
Dow Chemical Plant JQ
Dow Chemical Plant JR
Dow Chemical Plant JS
Dow Chemical Plant JT
Dow Chemical Plant JU
Dow Chemical Plant JV
Dow Chemical Plant JW
Dow Chemical Plant JX
Dow Chemical Plant JY
Dow Chemical Plant JZ
Dow Chemical Plant KA
Dow Chemical Plant KB
Dow Chemical Plant KC
Dow Chemical Plant KD
Dow Chemical Plant KE
Dow Chemical Plant KF
Dow Chemical Plant KG
Dow Chemical Plant KH
Dow Chemical Plant KI
Dow Chemical Plant KJ
Dow Chemical Plant KK
Dow Chemical Plant KL
Dow Chemical Plant KM
Dow Chemical Plant KN
Dow Chemical Plant KO
Dow Chemical Plant KP
Dow Chemical Plant KQ
Dow Chemical Plant KR
Dow Chemical Plant KS
Dow Chemical Plant KT
Dow Chemical Plant KU
Dow Chemical Plant KV
Dow Chemical Plant KW
Dow Chemical Plant KX
Dow Chemical Plant KY
Dow Chemical Plant KZ
Dow Chemical Plant LA
Dow Chemical Plant LB
Dow Chemical Plant LC
Dow Chemical Plant LD
Dow Chemical Plant LE
Dow Chemical Plant LF
Dow Chemical Plant LG
Dow Chemical Plant LH
Dow Chemical Plant LI
Dow Chemical Plant LJ
Dow Chemical Plant LK
Dow Chemical Plant LL
Dow Chemical Plant LM
Dow Chemical Plant LN
Dow Chemical Plant LO
Dow Chemical Plant LP
Dow Chemical Plant LQ
Dow Chemical Plant LR
Dow Chemical Plant LS
Dow Chemical Plant LT
Dow Chemical Plant LU
Dow Chemical Plant LV
Dow Chemical Plant LW
Dow Chemical Plant LX
Dow Chemical Plant LY
Dow Chemical Plant LZ
Dow Chemical Plant MA
Dow Chemical Plant MB
Dow Chemical Plant MC
Dow Chemical Plant MD
Dow Chemical Plant ME
Dow Chemical Plant MF
Dow Chemical Plant MG
Dow Chemical Plant MH
Dow Chemical Plant MI
Dow Chemical Plant MJ
Dow Chemical Plant MK
Dow Chemical Plant ML
Dow Chemical Plant MM
Dow Chemical Plant MN
Dow Chemical Plant MO
Dow Chemical Plant MP
Dow Chemical Plant MQ
Dow Chemical Plant MR
Dow Chemical Plant MS
Dow Chemical Plant MT
Dow Chemical Plant MU
Dow Chemical Plant MV
Dow Chemical Plant MW
Dow Chemical Plant MX
Dow Chemical Plant MY
Dow Chemical Plant MZ
Dow Chemical Plant NA
Dow Chemical Plant NB
Dow Chemical Plant NC
Dow Chemical Plant ND
Dow Chemical Plant NE
Dow Chemical Plant NF
Dow Chemical Plant NG
Dow Chemical Plant NH
Dow Chemical Plant NI
Dow Chemical Plant NJ
Dow Chemical Plant NK
Dow Chemical Plant NL
Dow Chemical Plant NM
Dow Chemical Plant NN
Dow Chemical Plant NO
Dow Chemical Plant NP
Dow Chemical Plant NQ
Dow Chemical Plant NR
Dow Chemical Plant NS
Dow Chemical Plant NT
Dow Chemical Plant NU
Dow Chemical Plant NV
Dow Chemical Plant NW
Dow Chemical Plant NX
Dow Chemical Plant NY
Dow Chemical Plant NZ
Dow Chemical Plant OA
Dow Chemical Plant OB
Dow Chemical Plant OC
Dow Chemical Plant OD
Dow Chemical Plant OE
Dow Chemical Plant OF
Dow Chemical Plant OG
Dow Chemical Plant OH
Dow Chemical Plant OI
Dow Chemical Plant OJ
Dow Chemical Plant OK
Dow Chemical Plant OL
Dow Chemical Plant OM
Dow Chemical Plant ON
Dow Chemical Plant OO
Dow Chemical Plant OP
Dow Chemical Plant OQ
Dow Chemical Plant OR
Dow Chemical Plant OS
Dow Chemical Plant OT
Dow Chemical Plant OU
Dow Chemical Plant OV
Dow Chemical Plant OW
Dow Chemical Plant OX
Dow Chemical Plant OY
Dow Chemical Plant OZ
Dow Chemical Plant PA
Dow Chemical Plant PB
Dow Chemical Plant PC
Dow Chemical Plant PD
Dow Chemical Plant PE
Dow Chemical Plant PF
Dow Chemical Plant PG
Dow Chemical Plant PH
Dow Chemical Plant PI
Dow Chemical Plant PJ
Dow Chemical Plant PK
Dow Chemical Plant PL
Dow Chemical Plant PM
Dow Chemical Plant PN
Dow Chemical Plant PO
Dow Chemical Plant PP
Dow Chemical Plant PQ
Dow Chemical Plant PR
Dow Chemical Plant PS
Dow Chemical Plant PT
Dow Chemical Plant PU
Dow Chemical Plant PV
Dow Chemical Plant PW
Dow Chemical Plant PX
Dow Chemical Plant PY
Dow Chemical Plant PZ
Dow Chemical Plant QA
Dow Chemical Plant QB
Dow Chemical Plant QC
Dow Chemical Plant QD
Dow Chemical Plant QE
Dow Chemical Plant QF
Dow Chemical Plant QG
Dow Chemical Plant QH
Dow Chemical Plant QI
Dow Chemical Plant QJ
Dow Chemical Plant QK
Dow Chemical Plant QL
Dow Chemical Plant QM
Dow Chemical Plant QN
Dow Chemical Plant QO
Dow Chemical Plant QP
Dow Chemical Plant QQ
Dow Chemical Plant QR
Dow Chemical Plant QS
Dow Chemical Plant QT
Dow Chemical Plant QU
Dow Chemical Plant QV
Dow Chemical Plant QW
Dow Chemical Plant QX
Dow Chemical Plant QY
Dow Chemical Plant QZ
Dow Chemical Plant RA
Dow Chemical Plant RB
Dow Chemical Plant RC
Dow Chemical Plant RD
Dow Chemical Plant RE
Dow Chemical Plant RF
Dow Chemical Plant RG
Dow Chemical Plant RH
Dow Chemical Plant RI
Dow Chemical Plant RJ
Dow Chemical Plant RK
Dow Chemical Plant RL
Dow Chemical Plant RM
Dow Chemical Plant RN
Dow Chemical Plant RO
Dow Chemical Plant RP
Dow Chemical Plant RQ
Dow Chemical Plant RR
Dow Chemical Plant RS
Dow Chemical Plant RT
Dow Chemical Plant RU
Dow Chemical Plant RV
Dow Chemical Plant RW
Dow Chemical Plant RX
Dow Chemical Plant RY
Dow Chemical Plant RZ
Dow Chemical Plant SA
Dow Chemical Plant SB
Dow Chemical Plant SC
Dow Chemical Plant SD
Dow Chemical Plant SE
Dow Chemical Plant SF
Dow Chemical Plant SG
Dow Chemical Plant SH
Dow Chemical Plant SI
Dow Chemical Plant SJ
Dow Chemical Plant SK
Dow Chemical Plant SL
Dow Chemical Plant SM
Dow Chemical Plant SN
Dow Chemical Plant SO
Dow Chemical Plant SP
Dow Chemical Plant SQ
Dow Chemical Plant SR
Dow Chemical Plant SS
Dow Chemical Plant ST
Dow Chemical Plant SU
Dow Chemical Plant SV
Dow Chemical Plant SW
Dow Chemical Plant SX
Dow Chemical Plant SY
Dow Chemical Plant SZ
Dow Chemical Plant TA
Dow Chemical Plant TB
Dow Chemical Plant TC
Dow Chemical Plant TD
Dow Chemical

GOVERNMENTAL UNIT REFERENCE MAP (2020): Brazoria County, TX

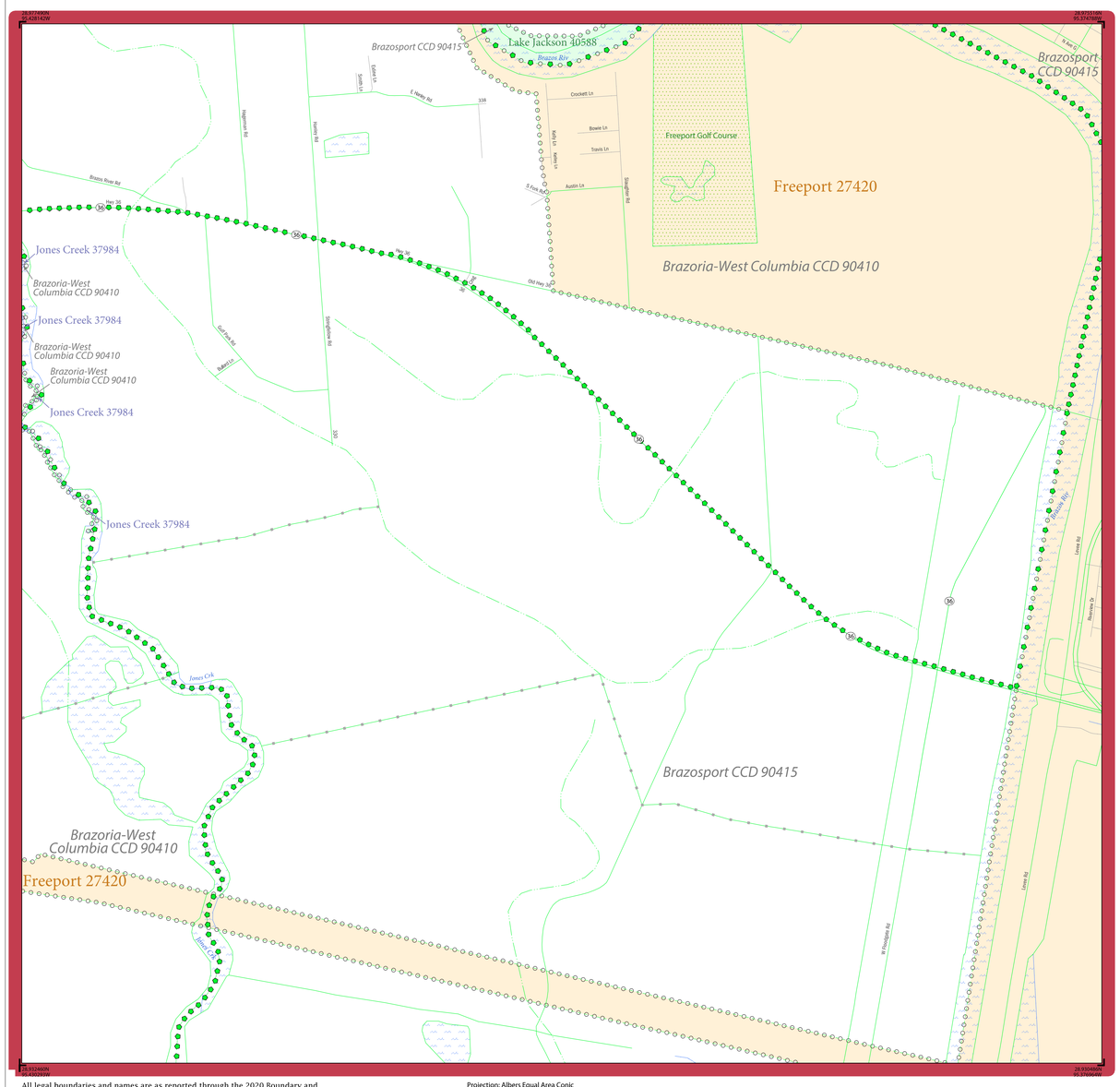
Brazosport CCD 90415
Lake Jackson 40588
Brazos Riv
Freeport Golf Course
Freeport 27420
Brazoria-West Columbia CCD 90410
Jones Creek 37984
Brazoria-West Columbia CCD 90410
Jones Creek 37984
Brazoria-West Columbia CCD 90410
Brazoria-West Columbia CCD 90410
Jones Creek 37984
Jones Creek 37984
Jones Crk
Brazosport CCD 90415
Brazoria-West Columbia CCD 90410
Freeport 27420
Brazosport CCD 90415
Crockett Ln
Bowie Ln
Travis Ln
Austin Ln
S Fork Rd
Brazos River Rd
Hwy 36
Old Hwy 36
Gulf Cut Rd
Salem Ln
Linear Rd
Riverview Dr
W Prescotton Rd
Hwy 332
E Hwy 332
Eldridge Rd
Stratton Rd
Stringfellow Rd
Marsh Ln
Lake Rd
Lake Ln
Lake Ln
Lake Ln

GOVERNMENTAL UNIT REFERENCE MAP (2020): Brazoria County, TX

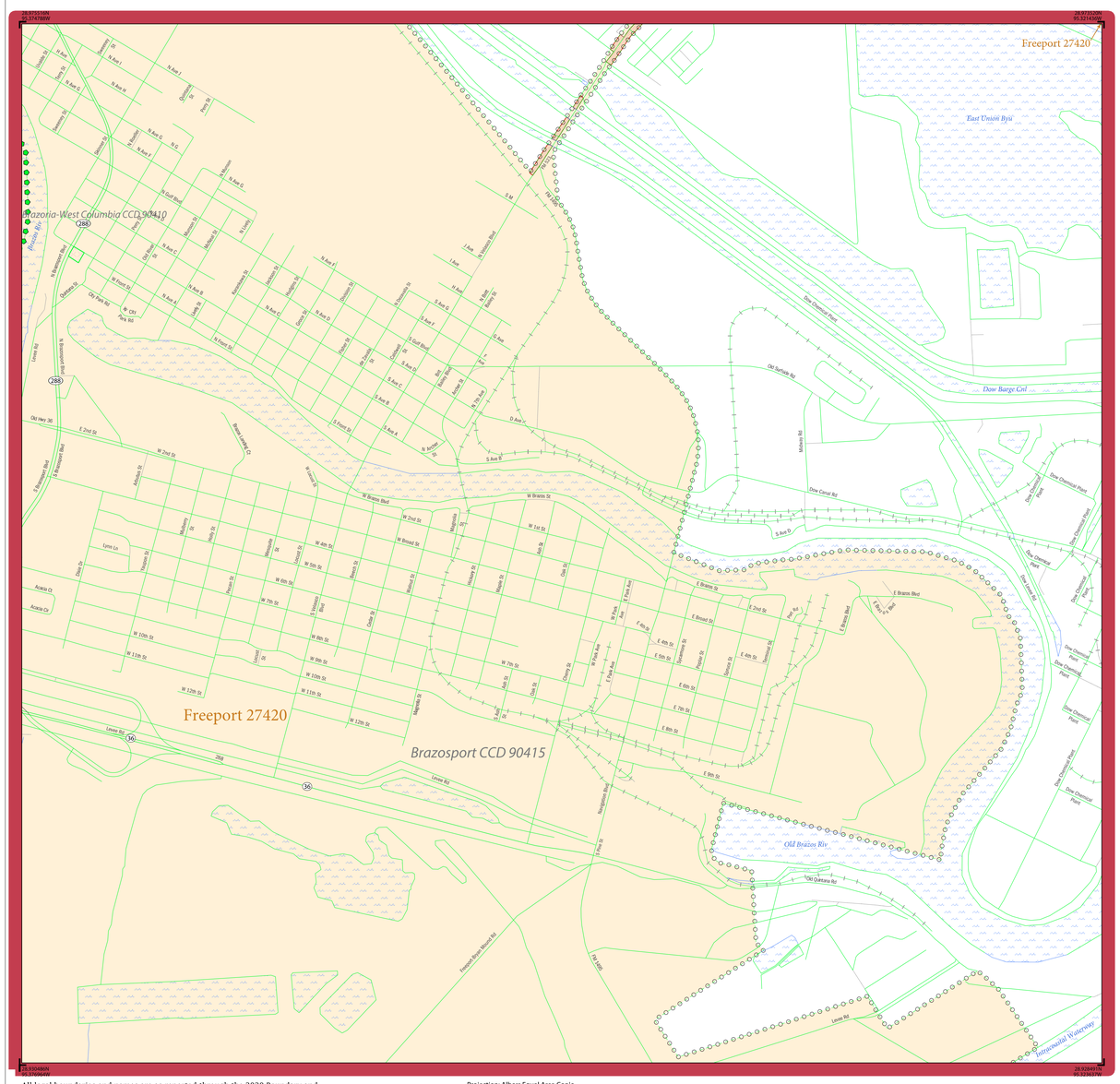

All legal boundaries and names are as reported through the 2020 Boundary and Annexation Survey (BAS) and Boundary Validation Program (BVP). The boundaries shown on this map are for Census Bureau statistical data collection and tabulation purposes only; their depiction and designation for statistical purposes does not constitute a determination of jurisdictional authority or rights of ownership or entitlement.

Data Source: U.S. Census Bureau's MAF/TIGER database (TAB20), November 2020
Created by Geography Division: December 09, 2020

U.S. DEPARTMENT OF COMMERCE U.S. Census Bureau

Projection: Albers Equal Area Conic
Datum: NAD 83
Spheroid: GRS 80
1st Standard Parallel: 27 36 51
2nd Standard Parallel: 34 43 24
Central Meridian: -100 04 35
Latitude of Projection's Origin: 25 50 13
False Easting: 0
False Northing: 0

0 0.3 0.6 0.9 1.2 1.5 Kilometers
0 0.2 0.4 0.6 0.8 1 Miles
The plotted map scale is 1:12,500

LEGEND

SYMBOL DESCRIPTION	SYMBOL	LABEL STYLE
Federal American Indian Reservation		L'ANSE RESERVATION (TA 1880)
Off-Reservation Trust Land		T1880
American Indian Tribal Subdivision		SHONTO (620)
Alaska Native Regional Corporation (ANRC)		*NANA ANRC 52120*
State (or statistically equivalent entity)		NEW YORK 36
County (or statistically equivalent entity)		ERIE 029
Minor Civil Division (MCD)[1]		Lee town 41460
Census County Division (CCD)[2]		*Jemez CCD 91650*
Consolidated City		MILFORD 47500
Incorporated Place[3]		Davis 18100
Census Designated Place (CDP)[2]		*Cochiti 16560*

DESCRIPTION	SYMBOL	DESCRIPTION	SYMBOL
Interstate	5	Water Body	*Pleasant Lake*
U.S. Highway	2	Swamp or Marsh	*Okefenokee Swamp*
State Highway	4	Glacier	*Bering Glacier*
Other Road	Marsh Ln	Airport, Airfield, or Helicopter Landing Pad	Donald Airport
Cul-de-sac		College or University	Coll/Univ
Circle		Military	Fort Belvoir
Geographic Offset or Corridor		Prison or Juvenile Detention Center	PJDC
4WD Trail, Stairway, Alley, Walkway, or Ferry		Cemetery	Powell Cmtry
Railroad	Southern RR	Golf Course	Pinehurst GlfCrs
Pipeline or Power Line		National Park or Forest	Yosemite NP
Ridge or Fence		Other Park	St Francis Park
Property Line or Nonvisible Boundary		Outside Subject Area	
Perennial Stream	*Tumbling Cr*	Inset Area	A1
Intermittent Stream	*Piney Cr*		
Mountain Peak or Hill	*Mt. Baker*		

Where state, county, and/or MCD/CCD boundaries coincide, the map shows the boundary symbol for only the highest-ranking of these boundaries. Where American Indian reservation and American Indian tribal subdivision boundaries coincide, the map shows only the American Indian reservation boundaries.

Entity names are followed by either their FIPS code or census code; parentheses indicate a census code.

1 "MCD" indicates a false MCD. These are for Census Bureau use only.

2 The CCD and CDP boundaries represent statistical entities only and are not updated through the BAS.

3 Incorporated place name color corresponds to the incorporated place fill color.

Due to space limitations, some road names, along with other feature and geography names on the map, may not be shown.

The Census Bureau stores primary and alternate road names, but only primary road names are used to label the roads on these maps.

Key to Adjacent Sheets

F1	F2	
F3	F4	

Sheet Location within Entity

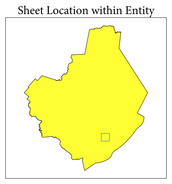

Sheet F4 of 9 INSET sheets
Total Sheets: 40 (Index 1; Parent 30; Inset 9)

NAME: Brazoria County (039)
ENTITY TYPE: County or statistically equivalent entity
ST: Texas (48)

INDEX OR PARENT SHEET #: 022
INSET SHEET #: 007004

Boundary and Annexation Survey (BAS) ID: 24803900000
BAS Submission Deadline: March 1, 2021

PDF versions of the BAS maps are available at:
www.census.gov/programs-surveys/bas/geographies.html

For more information, or to request additional maps, please email geo.bas@census.gov, call 1-800-972-5651, or visit www.census.gov/programs-surveys/bas.html.

N W E S

2020 COUNTY REF MAP (INSET)

5340248039000002200 7004

United States Census Bureau