GOVERNMENTAL UNIT REFERENCE MAP (2020): Comanche County, TX

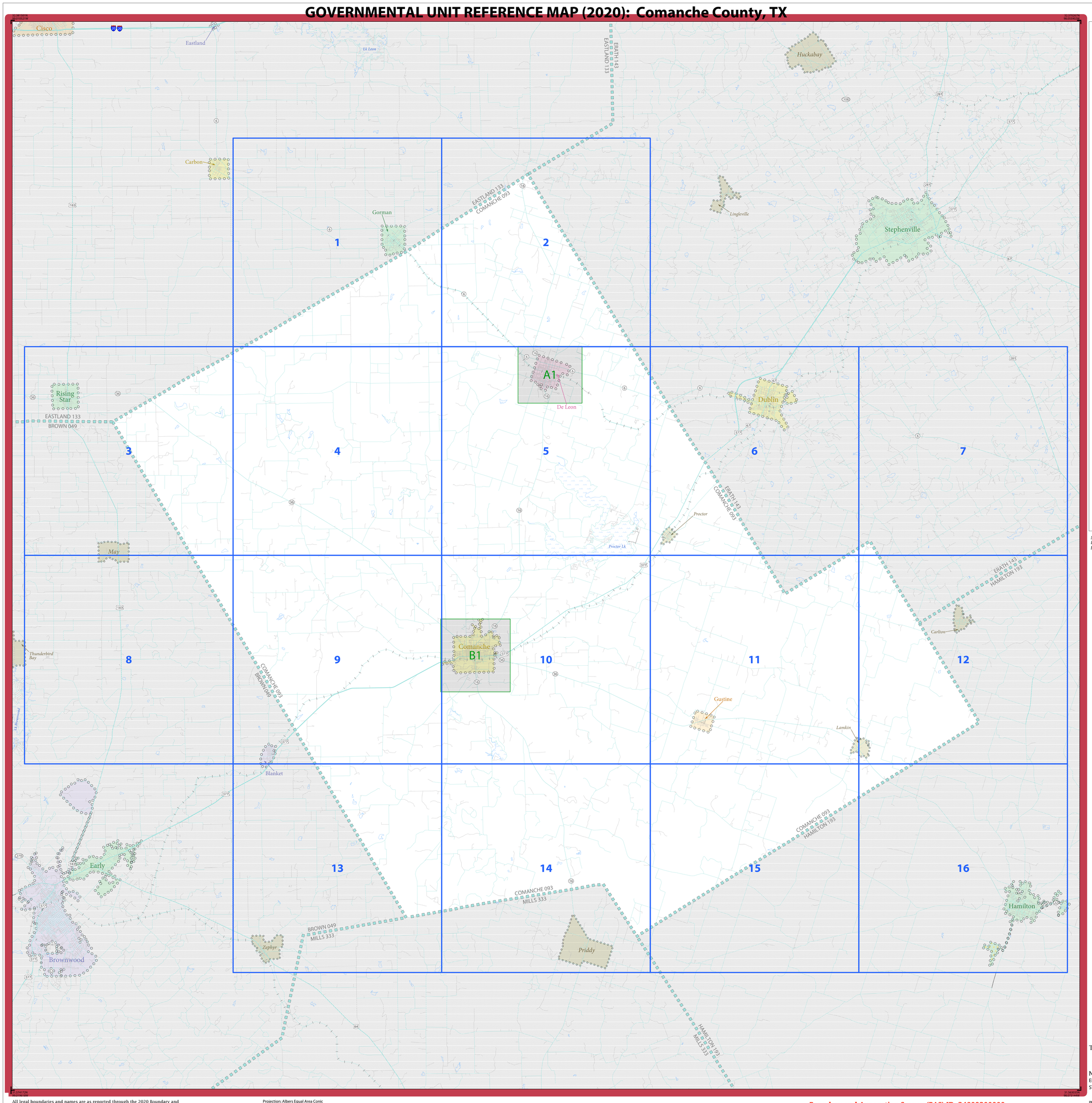

LEGEND

SYMBOL DESCRIPTION	SYMBOL	LABEL STYLE
Federal American Indian Reservation		L'ANSE RESERVATION (TA 1880)
Off-Reservation Trust Land		T1880
American Indian Tribal Subdivision		SHONTO (620)
Alaska Native Regional Corporation (ANRC)		NANA ANRC 52120
State (or statistically equivalent entity)		NEW YORK 36
County (or statistically equivalent entity)		ERIE 029
Minor Civil Division (MCD)[1]		Lee town 41460
Census County Division (CCD)[2]		Jemez CCD 91650
Consolidated City		MILFORD 47500
Incorporated Place[3]		Davis 18100
Census Designated Place (CDP)[2]		Cochiti 16560

DESCRIPTION	SYMBOL
Interstate	5
U.S. Highway	2
State Highway	4
Other Road	Marsh Ln
Cul-de-sac	
Circle	
Geographic Offset or Corridor	
4WD Trail, Stairway, Alley, Walkway, or Ferry	
Railroad	Southern RR
Pipeline or Power Line	
Ridge or Fence	
Property Line or Nonvisible Boundary	
Perennial Stream	Tumbling Cr
Intermittent Stream	Piney Cr
Mountain Peak or Hill	Mt. Baker

DESCRIPTION	SYMBOL
Water Body	Pleasant Lake
Swamp or Marsh	Okefenokee Swamp
Glacier	Bering Glacier
Airport, Airfield, or Helicopter Landing Pad	Dónard Airport
College or University	Coll/Univ
Military	Fort Belvoir
Prison or Juvenile Detention Center	P/JDC
Cemetery	Powell Cmtry
Golf Course	Pinehurst GlfCrs
National Park or Forest	Yosemite NP
Other Park	St Francis Park
Outside Subject Area	
Inset Area	A1

Where state, county, and/or MCD/CCD boundaries coincide, the map shows the boundary symbol for only the highest-ranking of these boundaries. Where American Indian reservation and American Indian tribal subdivision boundaries coincide, the map shows only the American Indian reservation boundaries.

Entity names are followed by either their FIPS code or census code; parentheses indicate a census code.

1 'MCD*' indicates a false MCD. These are for Census Bureau use only.

2 The CCD and CDP boundaries represent statistical entities only and are not updated through the BAS.

3 Incorporated place name color corresponds to the incorporated place fill color.

Due to space limitations, some road names, along with other feature and geography names on the map, may not be shown.

The Census Bureau stores primary and alternate road names, but only primary road names are used to label the roads on these maps.

Note: This index map sheet provides the map sheet configuration in relation to the subject entity. Due to scale limitations, map content may be simplified. Refer to parent and/or inset map sheets for detailed map content.

Total Sheets: 19 (Index 1; Parent 16; Inset 2)

NAME: Comanche County (093)
ENTITY TYPE: County or statistically equivalent entity
ST: Texas (48)

INDEX OR PARENT SHEET #: 000
INSET SHEET #: 000000

2020 COUNTY REF MAP (INDEX)

5340248093000000000000

All legal boundaries and names are as reported through the 2020 Boundary and Annexation Survey (BAS) and Boundary Validation Program (BVP). The boundaries shown on this map are for Census Bureau statistical data collection and tabulation purposes only; their depiction and designation for statistical purposes does not constitute a determination of jurisdictional authority or rights of ownership or entitlement.

Data Source: U.S. Census Bureau's MAF/TIGER database (TAB20), November 2020
Created by Geography Division: December 09, 2020

U.S. DEPARTMENT OF COMMERCE U.S. Census Bureau

Projection: Albers Equal Area Conic
Datum: NAD 83
Spheroid: GRS 80
1st Standard Parallel: 27 36 51
2nd Standard Parallel: 34 43 24
Central Meridian: -100 04 35
Latitude of Projection's Origin: 25 50 13
False Easting: 0
False Northing: 0

0 3 6 9 12 15 Kilometers
0 2 4 6 8 10 Miles
The plotted map scale is 1:122,820

N W E S

Boundary and Annexation Survey (BAS) ID: 24809300000
BAS Submission Deadline: March 1, 2021

PDF versions of the BAS maps are available at:
www.census.gov/programs-surveys/bas/geographies.html

For more information, or to request additional maps, please email geo.bas@census.gov, call 1-800-972-5651, or visit www.census.gov/programs-surveys/bas.html.

United States Census Bureau

GOVERNMENTAL UNIT REFERENCE MAP (2020): Comanche County, TX

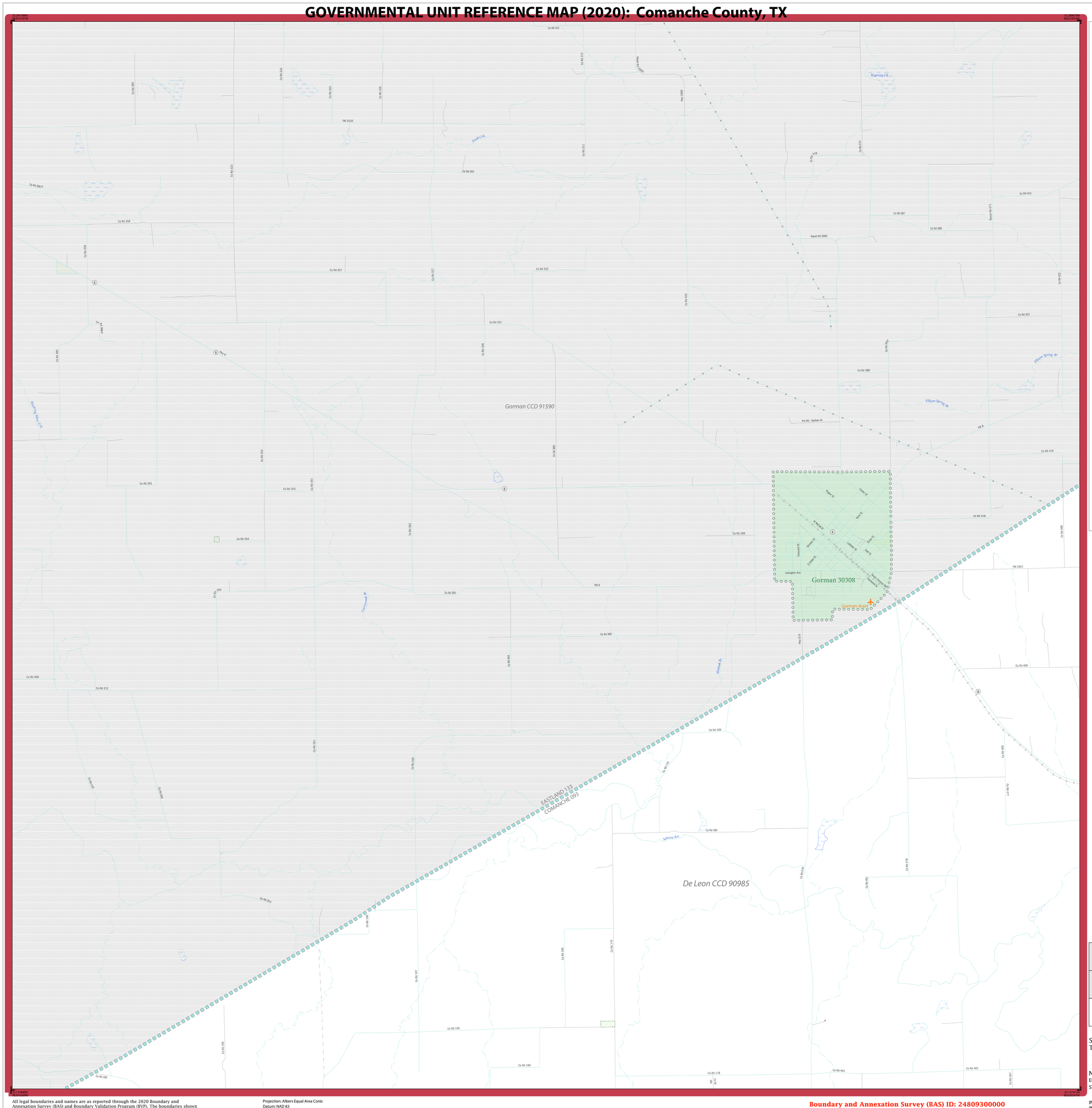
Gorman CCD 91590
Gorman 30308
Gorman Airpt
De Leon CCD 90985
EASTLAND 133
COMANCHE 093
Warren Lk
Hog Cr
Hurricane Bluff Cr
Carrizo Br
Ellison Spring Br
Sabana Riv
Leeton Ave
Co Rd 202
Co Rd 303
Co Rd 322
Co Rd 321
Co Rd 357
Co Rd 358
Co Rd 387
Co Rd 396
Co Rd 388
Co Rd 423
Co Rd 424
Co Rd 422
Co Rd 419
Co Rd 418
Co Rd 348
Co Rd 354
Co Rd 353
Co Rd 361
Co Rd 355
Co Rd 365
Co Rd 408
Co Rd 412
Co Rd 349
Co Rd 486
Co Rd 485
Co Rd 180
Co Rd 178
Co Rd 461
Co Rd 481
Co Rd 479
Co Rd 195
Co Rd 186
Co Rd 190
Co Rd 197
Co Rd 196
Co Rd 170
Co Rd 179
Co Rd 477
Co Rd 487
Ranch Rd 2689
Pvt Rd - Graham St
FM 2526
FM 6
FM 2921
FM 1176
Hwy 6
Hwy 2689
Hwy 206
Hwy 206 Bp
Hwy 206 Bp
Hwy 6 Bp
Hwy 6 Bp
Hwy 6

GOVERNMENTAL UNIT REFERENCE MAP (2020): Comanche County, TX

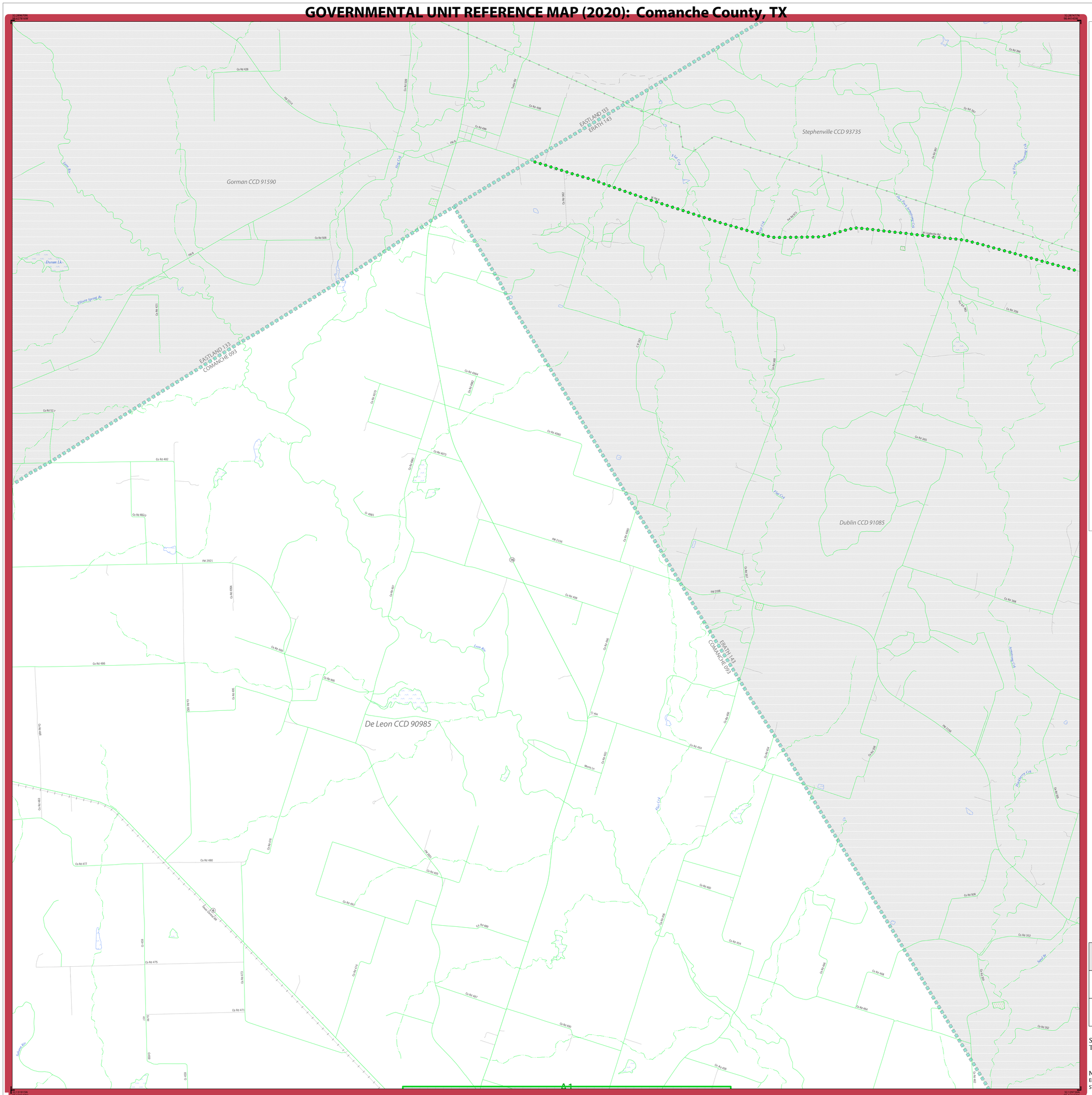

LEGEND

SYMBOL DESCRIPTION	SYMBOL	LABEL STYLE
Federal American Indian Reservation		L'ANSE RESERVATION (TA 1880)
Off-Reservation Trust Land		T1880
American Indian Tribal Subdivision		SHONTO (620)
Alaska Native Regional Corporation (ANRC)		NANA ANRC 52120
State (or statistically equivalent entity)		NEW YORK 36
County (or statistically equivalent entity)		ERIE 029
Minor Civil Division (MCD)[1]		Lee town 41460
Census County Division (CCD)[2]		Jemez CCD 91650
Consolidated City		MILFORD 47500
Incorporated Place[3]		Davis 18100
Census Designated Place (CDP)[2]		Cochiti 16560

DESCRIPTION	SYMBOL	DESCRIPTION	SYMBOL
Interstate	I	Water Body	Pleasant Lake
U.S. Highway	2	Swamp or Marsh	Okefenokee Swamp
State Highway	4	Glacier	Bering Glacier
Other Road	Marsh Ln	Airport, Airfield, or Helicopter Landing Pad	Dónard Airport
Cul-de-sac		College or University	Coll/Univ
Circle		Military	Fort Belvoir
Geographic Offset or Corridor		Prison or Juvenile Detention Center	P/JDC
4WD Trail, Stairway, Alley, Walkway, or Ferry		Cemetery	Powell Cmtry
Railroad	Southern RR	Golf Course	Pinehurst GlfCrs
Pipeline or Power Line		National Park or Forest	Yosemite NP
Ridge or Fence		Other Park	St Francis Park
Property Line or Nonvisible Boundary		Outside Subject Area	
Perennial Stream	Tumbling Cr	Inset Area	A1
Intermittent Stream	Piney Cr		
Mountain Peak or Hill	Mt. Baker		

Where state, county, and/or MCD/CCD boundaries coincide, the map shows the boundary symbol for only the highest-ranking of these boundaries. Where American Indian reservation and American Indian tribal subdivision boundaries coincide, the map shows only the American Indian reservation boundaries.

Entity names are followed by either their FIPS code or census code; parentheses indicate a census code.

1 'MCD*' indicates a false MCD. These are for Census Bureau use only.

2 The CCD and CDP boundaries represent statistical entities only and are not updated through the BAS.

3 Incorporated place name color corresponds to the incorporated place fill color.

Due to space limitations, some road names, along with other feature and geography names on the map, may not be shown.

The Census Bureau stores primary and alternate road names, but only primary road names are used to label the roads on these maps.

Key to Adjacent Sheets

1	2	
4	5	6

Sheet Location within Entity

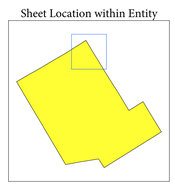

Sheet 2 of 16 PARENT sheets
Total Sheets: 19 (Index 1; Parent 16; Inset 2)

NAME: Comanche County (093)
ENTITY TYPE: County or statistically equivalent entity
ST: Texas (48)

INDEX OR PARENT SHEET #: 002
INSET SHEET #: 000000

2020 COUNTY REF MAP (PARENT)

5340248093000000002000000

All legal boundaries and names are as reported through the 2020 Boundary and Annexation Survey (BAS) and Boundary Validation Program (BVP). The boundaries shown on this map are for Census Bureau statistical data collection and tabulation purposes only; their depiction and designation for statistical purposes does not constitute a determination of jurisdictional authority or rights of ownership or entitlement.

Data Source: U.S. Census Bureau's MAF/TIGER database (TAB20), November 2020
Created by Geography Division: December 09, 2020

U.S. DEPARTMENT OF COMMERCE U.S. Census Bureau

Projection: Albers Equal Area Conic
Datum: NAD 83
Spheroid: GRS 80
1st Standard Parallel: 27 36 51
2nd Standard Parallel: 34 43 24
Central Meridian: -100 04 35
Latitude of Projection's Origin: 25 50 13
False Easting: 0
False Northing: 0

0 0.7 1.4 2.1 2.8 3.5 Kilometers
0 0.4 0.8 1.2 1.6 2 Miles
The plotted map scale is 1:24,000

N W E S

Boundary and Annexation Survey (BAS) ID: 24809300000
BAS Submission Deadline: March 1, 2021

PDF versions of the BAS maps are available at:
www.census.gov/programs-surveys/bas/geographies.html

For more information, or to request additional maps, please email geo.bas@census.gov, call 1-800-972-5651, or visit www.census.gov/programs-surveys/bas.html.

United States Census Bureau

GOVERNMENTAL UNIT REFERENCE MAP (2020): Comanche County, TX

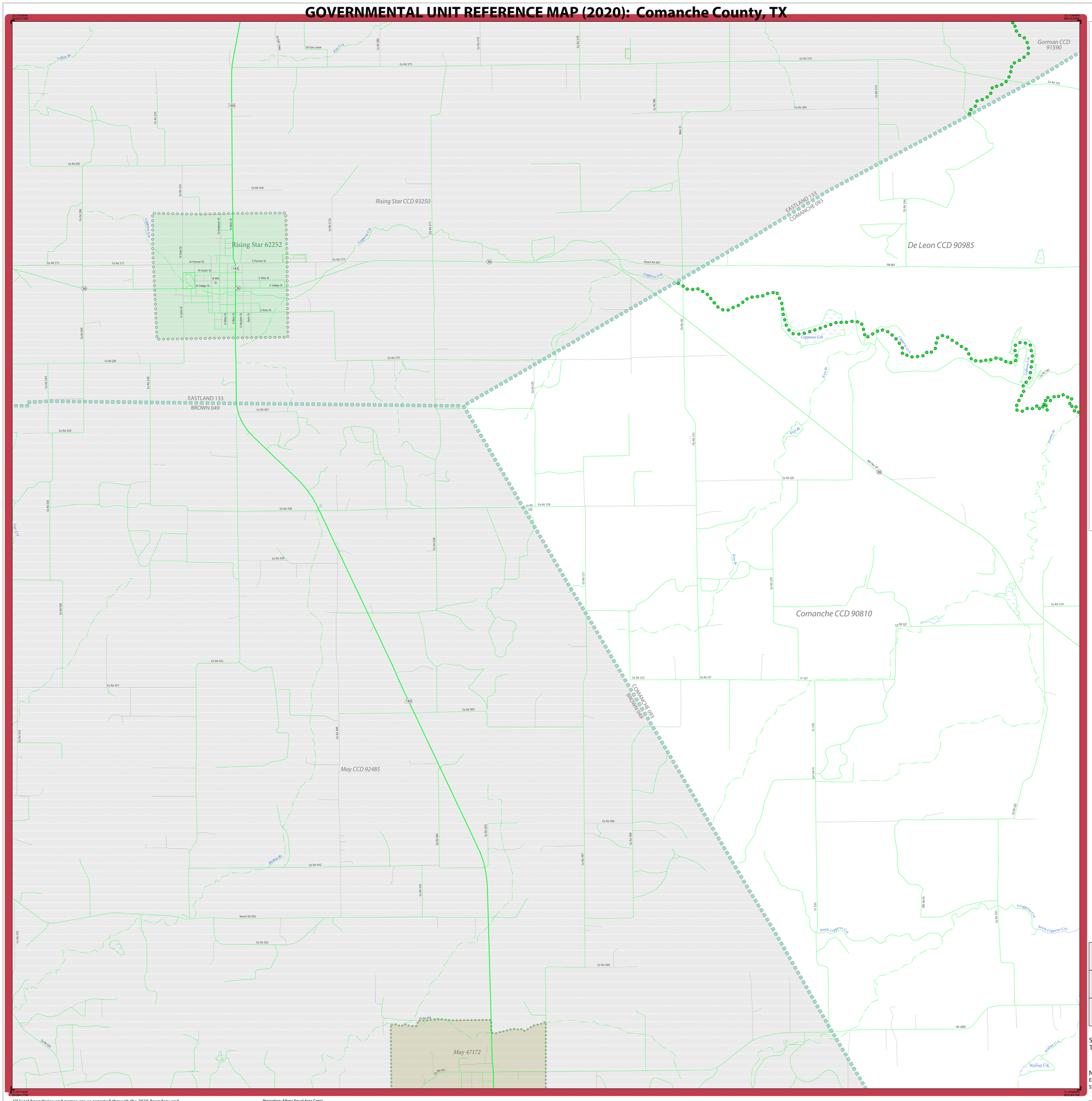

LEGEND

SYMBOL DESCRIPTION	SYMBOL	LABEL STYLE
Federal American Indian Reservation		L'ANSE RESERVATION (TA 1880)
Off-Reservation Trust Land		T1880
American Indian Tribal Subdivision		SHONTO (620)
Alaska Native Regional Corporation (ANRC)		NANA ANRC 52120
State (or statistically equivalent entity)		NEW YORK 36
County (or statistically equivalent entity)		ERIE 029
Minor Civil Division (MCD)[1]		Lee town 41460
Census County Division (CCD)[2]		Jemez CCD 91650
Consolidated City		MILFORD 47500
Incorporated Place[3]		Davis 18100
Census Designated Place (CDP)[2]		Cochiti 16560

DESCRIPTION	SYMBOL	DESCRIPTION	SYMBOL
Interstate	5	Water Body	Pleasant Lake
U.S. Highway	2	Swamp or Marsh	Okefenokee Swamp
State Highway	4	Glacier	Bering Glacier
Other Road	Marsh Ln	Airport, Airfield, or Helicopter Landing Pad	Donald Airport
Cul-de-sac		College or University	Coll/Univ
Circle		Military	Fort Belvoir
Geographic Offset or Corridor		Prison or Juvenile Detention Center	P/JDC
4WD Trail, Stairway, Alley, Walkway, or Ferry		Cemetery	Powell Cmtry
Railroad	Southern RR	Golf Course	Pinehurst GlfCrs
Pipeline or Power Line		National Park or Forest	Yosemite NP
Ridge or Fence		Other Park	St Francis Park
Property Line or Nonvisible Boundary		Outside Subject Area	
Perennial Stream	Tumbling Cr	Inset Area	A1
Intermittent Stream	Piney Cr		
Mountain Peak or Hill	Mt. Baker		

Where state, county, and/or MCD/CCD boundaries coincide, the map shows the boundary symbol for only the highest-ranking of these boundaries. Where American Indian reservation and American Indian tribal subdivision boundaries coincide, the map shows only the American Indian reservation boundaries.

Entity names are followed by either their FIPS code or census code; parentheses indicate a census code.

1 'MCD*' indicates a false MCD. These are for Census Bureau use only.

2 The CCD and CDP boundaries represent statistical entities only and are not updated through the BAS.

3 Incorporated place name color corresponds to the incorporated place fill color.

Due to space limitations, some road names, along with other feature and geography names on the map, may not be shown.

The Census Bureau stores primary and alternate road names, but only primary road names are used to label the roads on these maps.

Key to Adjacent Sheets

		1
	3	4
	8	9

Sheet Location within Entity

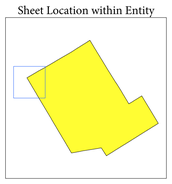

Sheet 3 of 16 PARENT sheets
Total Sheets: 19 (Index 1; Parent 16; Inset 2)

NAME: Comanche County (093)
ENTITY TYPE: County or statistically equivalent entity
ST: Texas (48)

INDEX OR PARENT SHEET #: 003
INSET SHEET #: 000000

2020 COUNTY REF MAP (PARENT)

5340248093000000003000000

All legal boundaries and names are as reported through the 2020 Boundary and Annexation Survey (BAS) and Boundary Validation Program (BVP). The boundaries shown on this map are for Census Bureau statistical data collection and tabulation purposes only; their depiction and designation for statistical purposes does not constitute a determination of jurisdictional authority or rights of ownership or entitlement.

Data Source: U.S. Census Bureau's MAF/TIGER database (TAB20), November 2020
Created by Geography Division: December 09, 2020

U.S. DEPARTMENT OF COMMERCE U.S. Census Bureau

Projection: Albers Equal Area Conic
Datum: NAD 83
Spheroid: GRS 80
1st Standard Parallel: 27 36 51
2nd Standard Parallel: 34 43 24
Central Meridian: -100 04 35
Latitude of Projection's Origin: 25 50 13
False Easting: 0
False Northing: 0

0 0.7 1.4 2.1 2.8 3.5 Kilometers
0 0.4 0.8 1.2 1.6 2 Miles
The plotted map scale is 1:24,000

N W E S

Boundary and Annexation Survey (BAS) ID: 24809300000
BAS Submission Deadline: March 1, 2021

PDF versions of the BAS maps are available at:
www.census.gov/programs-surveys/bas/geographies.html

For more information, or to request additional maps, please email geo.bas@census.gov, call 1-800-972-5651, or visit www.census.gov/programs-surveys/bas.html.

United States Census Bureau

GOVERNMENTAL UNIT REFERENCE MAP (2020): Comanche County, TX

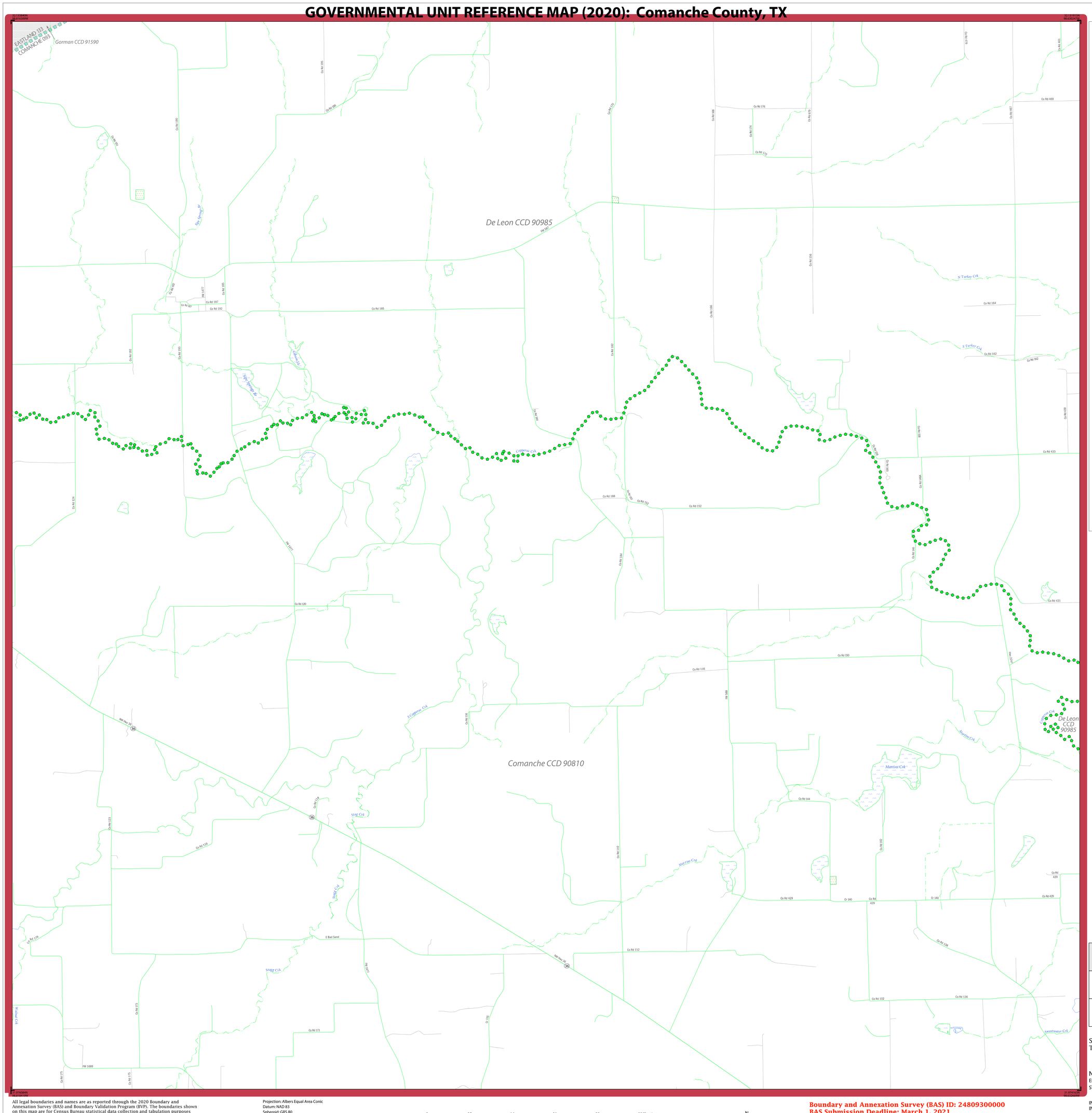

LEGEND

SYMBOL DESCRIPTION	SYMBOL	LABEL STYLE
Federal American Indian Reservation		L'ANSE RESERVATION (TA 1880)
Off-Reservation Trust Land		T1880
American Indian Tribal Subdivision		SHONTO (620)
Alaska Native Regional Corporation (ANRC)		NANA ANRC 52120
State (or statistically equivalent entity)		NEW YORK 36
County (or statistically equivalent entity)		ERIE 029
Minor Civil Division (MCD)[1]		Lee town 41460
Census County Division (CCD)[2]		Jemez CCD 91650
Consolidated City		MILFORD 47500
Incorporated Place[3]		Davis 18100
Census Designated Place (CDP)[2]		Cochiti 16560

DESCRIPTION	SYMBOL	DESCRIPTION	SYMBOL
Interstate	5	Water Body	Pleasant Lake
U.S. Highway	2	Swamp or Marsh	Okefenokee Swamp
State Highway	4	Glacier	Bering Glacier
Other Road	Marsh Ln	Airport, Airfield, or Helicopter Landing Pad	Dónard Airfoyh
Cul-de-sac		College or University	Coll/Univ
Circle		Military	Fort Belvoir
Geographic Offset or Corridor		Prison or Juvenile Detention Center	P/JDC
4WD Trail, Stairway, Alley, Walkway, or Ferry		Cemetery	Powell Cmtry
Railroad	Southern RR	Golf Course	Pinehurst GlfCrs
Pipeline or Power Line		National Park or Forest	Yosemite NP
Ridge or Fence		Other Park	St Francis Park
Property Line or Nonvisible Boundary		Outside Subject Area	
Perennial Stream	Tumbling Cr	Inset Area	A1
Intermittent Stream	Piney Cr		
Mountain Peak or Hill	Mt. Baker		

Where state, county, and/or MCD/CCD boundaries coincide, the map shows the boundary symbol for only the highest-ranking of these boundaries. Where American Indian reservation and American Indian tribal subdivision boundaries coincide, the map shows only the American Indian reservation boundaries.

Entity names are followed by either their FIPS code or census code; parentheses indicate a census code.

1 'MCD*' indicates a false MCD. These are for Census Bureau use only.

2 The CCD and CDP boundaries represent statistical entities only and are not updated through the BAS.

3 Incorporated place name color corresponds to the incorporated place fill color.

Due to space limitations, some road names, along with other feature and geography names on the map, may not be shown.

The Census Bureau stores primary and alternate road names, but only primary road names are used to label the roads on these maps.

Key to Adjacent Sheets

	1	2
3	4	5
8	9	10

Sheet Location within Entity

Sheet 4 of 16 PARENT sheets
Total Sheets: 19 (Index 1; Parent 16; Inset 2)

NAME: Comanche County (093)
ENTITY TYPE: County or statistically equivalent entity
ST: Texas (48)

INDEX OR PARENT SHEET #: 004
INSET SHEET #: 000000

2020 COUNTY REF MAP (PARENT)

5340248093000000004000000

All legal boundaries and names are as reported through the 2020 Boundary and Annexation Survey (BAS) and Boundary Validation Program (BVP). The boundaries shown on this map are for Census Bureau statistical data collection and tabulation purposes only; their depiction and designation for statistical purposes does not constitute a determination of jurisdictional authority or rights of ownership or entitlement.

Data Source: U.S. Census Bureau's MAF/TIGER database (TAB20), November 2020
Created by Geography Division: December 09, 2020

U.S. DEPARTMENT OF COMMERCE U.S. Census Bureau

Projection: Albers Equal Area Conic
Datum: NAD 83
Spheroid: GRS 80
1st Standard Parallel: 27 36 51
2nd Standard Parallel: 34 43 24
Central Meridian: -100 04 35
Latitude of Projection's Origin: 25 50 13
False Easting: 0
False Northing: 0

0 0.7 1.4 2.1 2.8 3.5 Kilometers
0 0.4 0.8 1.2 1.6 2 Miles
The plotted map scale is 1:24,000

N W E S

Boundary and Annexation Survey (BAS) ID: 24809300000
BAS Submission Deadline: March 1, 2021

PDF versions of the BAS maps are available at:
www.census.gov/programs-surveys/bas/geographies.html

For more information, or to request additional maps, please email geo.bas@census.gov, call 1-800-972-5651, or visit www.census.gov/programs-surveys/bas.html.

GOVERNMENTAL UNIT REFERENCE MAP (2020): Comanche County, TX

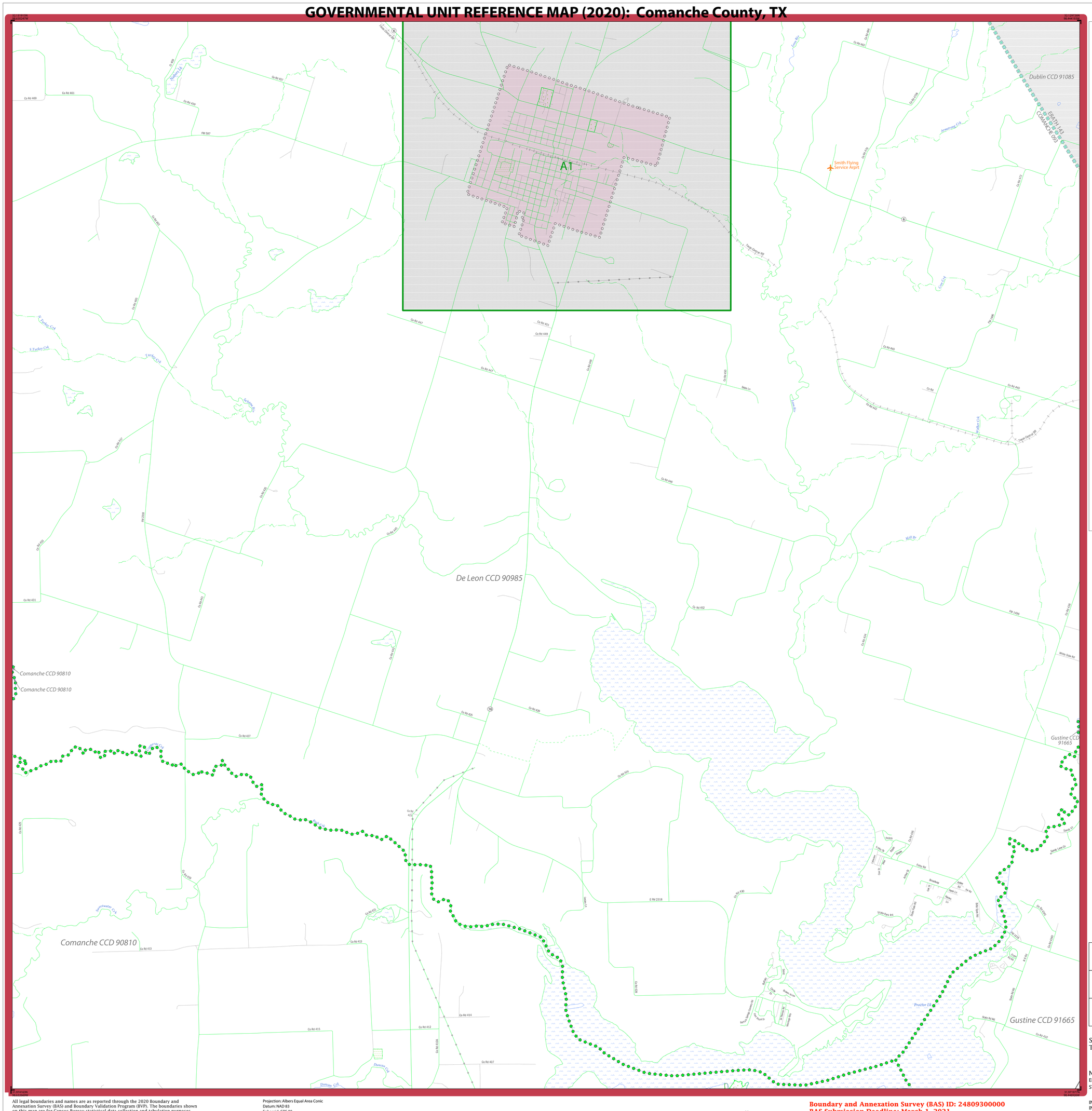

LEGEND

SYMBOL DESCRIPTION	SYMBOL	LABEL STYLE
Federal American Indian Reservation		L'ANSE RESERVATION (TA 1880)
Off-Reservation Trust Land		T1880
American Indian Tribal Subdivision		SHONTO (620)
Alaska Native Regional Corporation (ANRC)		NANA ANRC 52120
State (or statistically equivalent entity)		NEW YORK 36
County (or statistically equivalent entity)		ERIE 029
Minor Civil Division (MCD)[1]		Lee town 41460
Census County Division (CCD)[2]		Jemez CCD 91650
Consolidated City		MILFORD 47500
Incorporated Place[3]		Davis 18100
Census Designated Place (CDP)[2]		Cochiti 16560

DESCRIPTION	SYMBOL
Interstate	
U.S. Highway	
State Highway	
Other Road	Marsh Ln
Cul-de-sac	
Circle	
Geographic Offset or Corridor	
4WD Trail, Stairway, Alley, Walkway, or Ferry	
Railroad	Southern RR
Pipeline or Power Line	
Ridge or Fence	
Property Line or Nonvisible Boundary	
Perennial Stream	Tumbling Cr
Intermittent Stream	Piney Cr
Mountain Peak or Hill	Mt. Baker

DESCRIPTION	SYMBOL
Water Body	Pleasant Lake
Swamp or Marsh	Okefenokee Swamp
Glacier	Bering Glacier
Airport, Airfield, or Helicopter Landing Pad	Donärd Airport
College or University	Coll/Univ
Military	Fort Belvoir
Prison or Juvenile Detention Center	P/JDC
Cemetery	Powell Cmtry
Golf Course	Pinehurst GlfCrs
National Park or Forest	Yosemite NP
Other Park	St Francis Park
Outside Subject Area	
Inset Area	A1

Where state, county, and/or MCD/CCD boundaries coincide, the map shows the boundary symbol for only the highest-ranking of these boundaries. Where American Indian reservation and American Indian tribal subdivision boundaries coincide, the map shows only the American Indian reservation boundaries.

Entity names are followed by either their FIPS code or census code; parentheses indicate a census code.

1 'MCD*' indicates a false MCD. These are for Census Bureau use only.

2 The CCD and CDP boundaries represent statistical entities only and are not updated through the BAS.

3 Incorporated place name color corresponds to the incorporated place fill color.

Due to space limitations, some road names, along with other feature and geography names on the map, may not be shown.

The Census Bureau stores primary and alternate road names, but only primary road names are used to label the roads on these maps.

Key to Adjacent Sheets

1	2	
4	5	6
9	10	11

Sheet Location within Entity

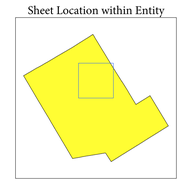

Sheet 5 of 16 PARENT sheets
Total Sheets: 19 (Index 1; Parent 16; Inset 2)

NAME: Comanche County (093)
ENTITY TYPE: County or statistically equivalent entity
ST: Texas (48)

INDEX OR PARENT SHEET #: 005
INSET SHEET #: 000000

2020 COUNTY REF MAP (PARENT)

5340248093000000005000000

All legal boundaries and names are as reported through the 2020 Boundary and Annexation Survey (BAS) and Boundary Validation Program (BVP). The boundaries shown on this map are for Census Bureau statistical data collection and tabulation purposes only; their depiction and designation for statistical purposes does not constitute a determination of jurisdictional authority or rights of ownership or entitlement.

Data Source: U.S. Census Bureau's MAF/TIGER database (TAB20), November 2020
Created by Geography Division: December 09, 2020

U.S. DEPARTMENT OF COMMERCE U.S. Census Bureau

Projection: Albers Equal Area Conic
Datum: NAD 83
Spheroid: GRS 80
1st Standard Parallel: 27 36 51
2nd Standard Parallel: 34 43 24
Central Meridian: -100 04 35
Latitude of Projection's Origin: 25 50 13
False Easting: 0
False Northing: 0

0 0.7 1.4 2.1 2.8 3.5 Kilometers
0 0.4 0.8 1.2 1.6 2 Miles
The plotted map scale is 1:24,000

N W E S

Boundary and Annexation Survey (BAS) ID: 24809300000
BAS Submission Deadline: March 1, 2021

PDF versions of the BAS maps are available at:
www.census.gov/programs-surveys/bas/geographies.html

For more information, or to request additional maps, please email geo.bas@census.gov, call 1-800-972-5651, or visit www.census.gov/programs-surveys/bas.html.

United States Census Bureau

GOVERNMENTAL UNIT REFERENCE MAP (2020): Comanche County, TX

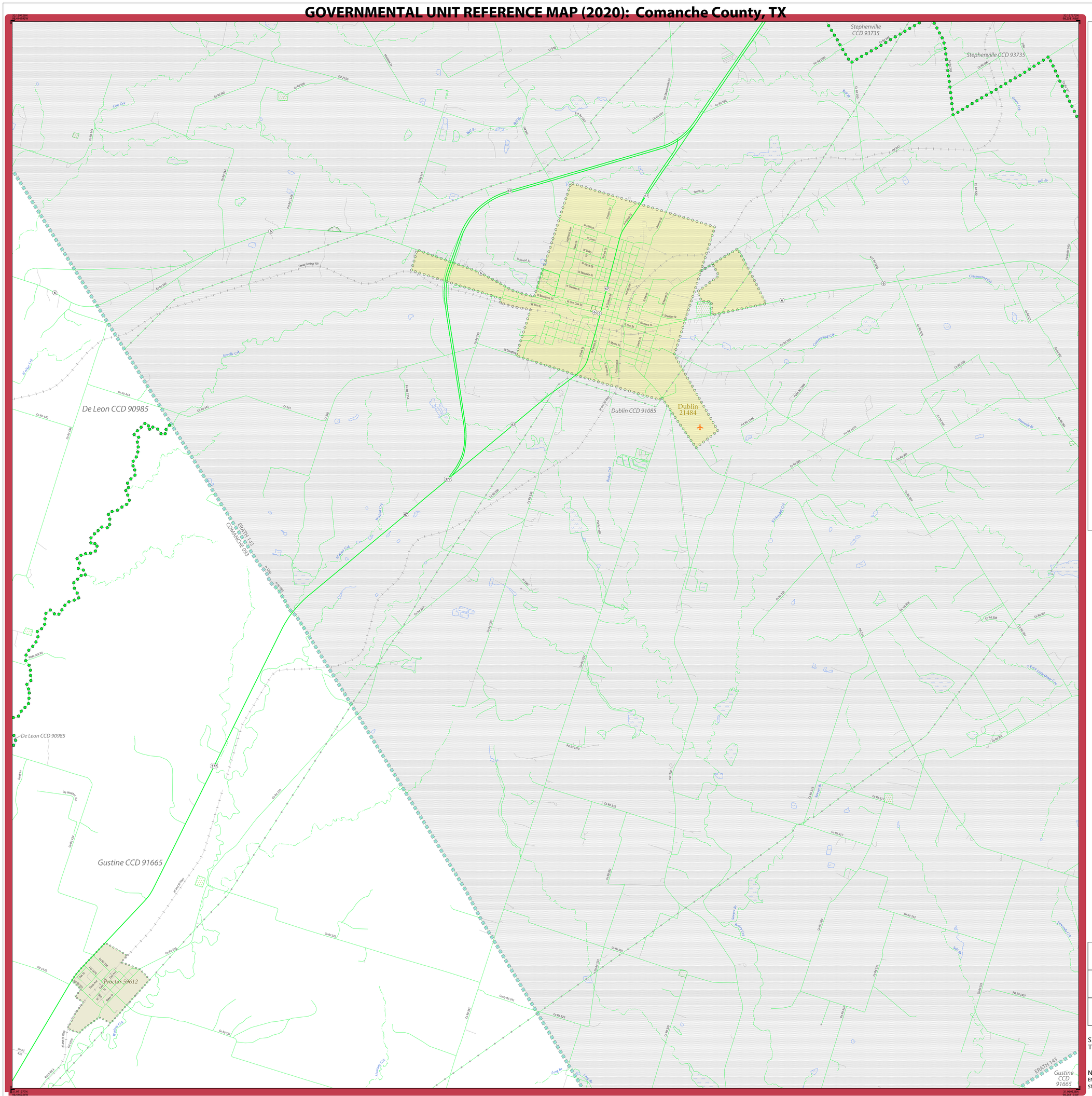

LEGEND

SYMBOL DESCRIPTION	SYMBOL	LABEL STYLE
Federal American Indian Reservation		L'ANSE RESERVATION (TA 1880)
Off-Reservation Trust Land		T1880
American Indian Tribal Subdivision		SHONTO (620)
Alaska Native Regional Corporation (ANRC)		NANA ANRC 52120
State (or statistically equivalent entity)		NEW YORK 36
County (or statistically equivalent entity)		ERIE 029
Minor Civil Division (MCD)[1]		Lee town 41460
Census County Division (CCD)[2]		Jemez CCD 91650
Consolidated City		MILFORD 47500
Incorporated Place[3]		Davis 18100
Census Designated Place (CDP)[2]		Cochiti 16560

DESCRIPTION	SYMBOL	DESCRIPTION	SYMBOL
Interstate	5	Water Body	Pleasant Lake
U.S. Highway	2	Swamp or Marsh	Okefenokee Swamp
State Highway	4	Glacier	Bering Glacier
Other Road	Marsh Ln	Airport, Airfield, or Helicopter Landing Pad	Dónard Airport
Cul-de-sac		College or University	Coll/Univ
Circle		Military	Fort Belvoir
Geographic Offset or Corridor		Prison or Juvenile Detention Center	P/JDC
4WD Trail, Stairway, Alley, Walkway, or Ferry		Cemetery	Powell Cmtry
Railroad	Southern RR	Golf Course	Pinehurst GlfCrs
Pipeline or Power Line		National Park or Forest	Yosemite NP
Ridge or Fence		Other Park	St Francis Park
Property Line or Nonvisible Boundary		Outside Subject Area	
Perennial Stream	Tumbling Cr	Inset Area	A1
Intermittent Stream	Piney Cr		
Mountain Peak or Hill	Mt. Baker		

Where state, county, and/or MCD/CCD boundaries coincide, the map shows the boundary symbol for only the highest-ranking of these boundaries. Where American Indian reservation and American Indian tribal subdivision boundaries coincide, the map shows only the American Indian reservation boundaries.

Entity names are followed by either their FIPS code or census code; parentheses indicate a census code.

1 'MCD*' indicates a false MCD. These are for Census Bureau use only.

2 The CCD and CDP boundaries represent statistical entities only and are not updated through the BAS.

3 Incorporated place name color corresponds to the incorporated place fill color.

Due to space limitations, some road names, along with other feature and geography names on the map, may not be shown.

The Census Bureau stores primary and alternate road names, but only primary road names are used to label the roads on these maps.

Key to Adjacent Sheets

2		
5	6	7
10	11	12

Sheet Location within Entity

Sheet 6 of 16 PARENT sheets
Total Sheets: 19 (Index 1; Parent 16; Inset 2)

NAME: Comanche County (093)
ENTITY TYPE: County or statistically equivalent entity
ST: Texas (48)

INDEX OR PARENT SHEET #: 006
INSET SHEET #: 000000

2020 COUNTY REF MAP (PARENT)

5340248093000000006000000

All legal boundaries and names are as reported through the 2020 Boundary and Annexation Survey (BAS) and Boundary Validation Program (BVP). The boundaries shown on this map are for Census Bureau statistical data collection and tabulation purposes only; their depiction and designation for statistical purposes does not constitute a determination of jurisdictional authority or rights of ownership or entitlement.

Data Source: U.S. Census Bureau's MAF/TIGER database (TAB20), November 2020
Created by Geography Division: December 09, 2020

U.S. DEPARTMENT OF COMMERCE U.S. Census Bureau

Projection: Albers Equal Area Conic
Datum: NAD 83
Spheroid: GRS 80
1st Standard Parallel: 27 36 51
2nd Standard Parallel: 34 43 24
Central Meridian: -100 04 35
Latitude of Projection's Origin: 25 50 13
False Easting: 0
False Northing: 0

0 0.7 1.4 2.1 2.8 3.5 Kilometers
0 0.4 0.8 1.2 1.6 2 Miles
The plotted map scale is 1:24,000

N W E S

Boundary and Annexation Survey (BAS) ID: 24809300000
BAS Submission Deadline: March 1, 2021

PDF versions of the BAS maps are available at: www.census.gov/programs-surveys/bas/geographies.html

For more information, or to request additional maps, please email geo.bas@census.gov, call 1-800-972-5651, or visit www.census.gov/programs-surveys/bas.html.

United States Census Bureau

GOVERNMENTAL UNIT REFERENCE MAP (2020): Comanche County, TX

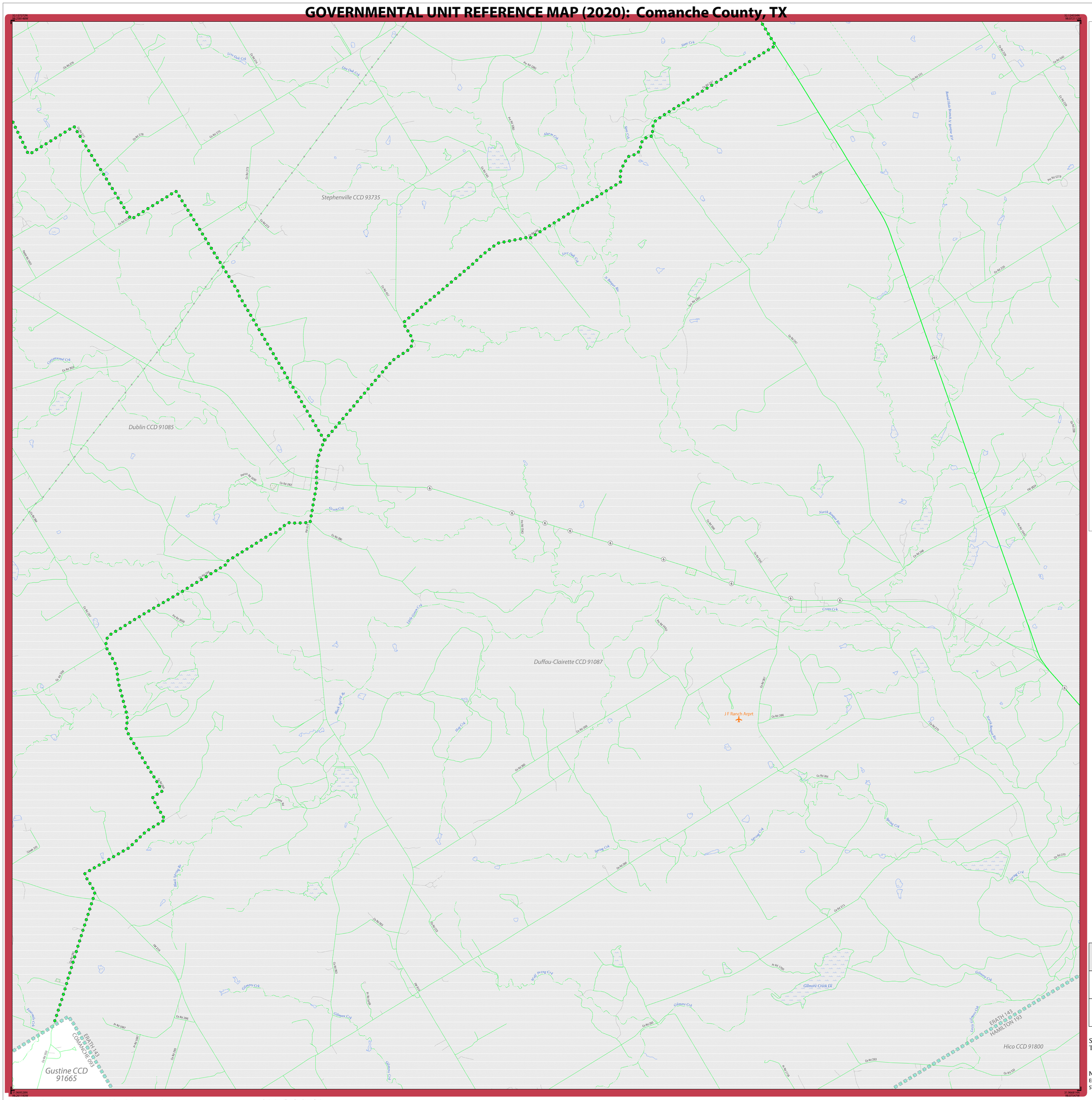

LEGEND

SYMBOL DESCRIPTION	SYMBOL	LABEL STYLE
Federal American Indian Reservation		L'ANSE RESERVATION (TA 1880)
Off-Reservation Trust Land		T1880
American Indian Tribal Subdivision		SHONTO (620)
Alaska Native Regional Corporation (ANRC)		NANA ANRC 52120
State (or statistically equivalent entity)		NEW YORK 36
County (or statistically equivalent entity)		ERIE 029
Minor Civil Division (MCD)[1]		Lee town 41460
Census County Division (CCD)[2]		Jemez CCD 91650
Consolidated City		MILFORD 47500
Incorporated Place[3]		Davis 18100
Census Designated Place (CDP)[2]		Cochiti 16560

DESCRIPTION	SYMBOL
Interstate	5
U.S. Highway	2
State Highway	4
Other Road	Marsh Ln
Cul-de-sac	
Circle	
Geographic Offset or Corridor	
4WD Trail, Stairway, Alley, Walkway, or Ferry	
Railroad	Southern RR
Pipeline or Power Line	
Ridge or Fence	
Property Line or Nonvisible Boundary	
Perennial Stream	Tumbling Cr
Intermittent Stream	Piney Cr
Mountain Peak or Hill	Mt. Baker

DESCRIPTION	SYMBOL
Water Body	Pleasant Lake
Swamp or Marsh	Okefenokee Swamp
Glacier	Bering Glacier
Airport, Airfield, or Helicopter Landing Pad	Dónard Airport
College or University	Coll/Univ
Military	Fort Belvoir
Prison or Juvenile Detention Center	P/JDC
Cemetery	Powell Cmtry
Golf Course	Pinehurst GlfCrs
National Park or Forest	Yosemite NP
Other Park	St Francis Park
Outside Subject Area	
Inset Area	A1

Where state, county, and/or MCD/CCD boundaries coincide, the map shows the boundary symbol for only the highest-ranking of these boundaries. Where American Indian reservation and American Indian tribal subdivision boundaries coincide, the map shows only the American Indian reservation boundaries.

Entity names are followed by either their FIPS code or census code; parentheses indicate a census code.

1 'MCD*' indicates a false MCD. These are for Census Bureau use only.

2 The CCD and CDP boundaries represent statistical entities only and are not updated through the BAS.

3 Incorporated place name color corresponds to the incorporated place fill color.

Due to space limitations, some road names, along with other feature and geography names on the map, may not be shown.

The Census Bureau stores primary and alternate road names, but only primary road names are used to label the roads on these maps.

Key to Adjacent Sheets

6	7	
11	12	

Sheet Location within Entity

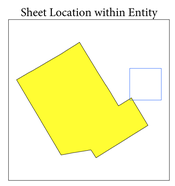

Sheet 7 of 16 PARENT sheets
Total Sheets: 19 (Index 1; Parent 16; Inset 2)

NAME: Comanche County (093)
ENTITY TYPE: County or statistically equivalent entity
ST: Texas (48)

INDEX OR PARENT SHEET #: 007
INSET SHEET #: 000000

2020 COUNTY REF MAP (PARENT)

5340248093000000007000000

All legal boundaries and names are as reported through the 2020 Boundary and Annexation Survey (BAS) and Boundary Validation Program (BVP). The boundaries shown on this map are for Census Bureau statistical data collection and tabulation purposes only; their depiction and designation for statistical purposes does not constitute a determination of jurisdictional authority or rights of ownership or entitlement.

Data Source: U.S. Census Bureau's MAF/TIGER database (TAB20), November 2020
Created by Geography Division: December 09, 2020

U.S. DEPARTMENT OF COMMERCE U.S. Census Bureau

Projection: Albers Equal Area Conic
Datum: NAD 83
Spheroid: GRS 80
1st Standard Parallel: 27 36 51
2nd Standard Parallel: 34 43 24
Central Meridian: -100 04 35
Latitude of Projection's Origin: 25 50 13
False Easting: 0
False Northing: 0

0 0.7 1.4 2.1 2.8 3.5 Kilometers
0 0.4 0.8 1.2 1.6 2 Miles
The plotted map scale is 1:24,000

N W E S

Boundary and Annexation Survey (BAS) ID: 24809300000
BAS Submission Deadline: March 1, 2021

PDF versions of the BAS maps are available at:
www.census.gov/programs-surveys/bas/geographies.html

For more information, or to request additional maps, please email geo.bas@census.gov, call 1-800-972-5651, or visit www.census.gov/programs-surveys/bas.html.

GOVERNMENTAL UNIT REFERENCE MAP (2020): Comanche County, TX

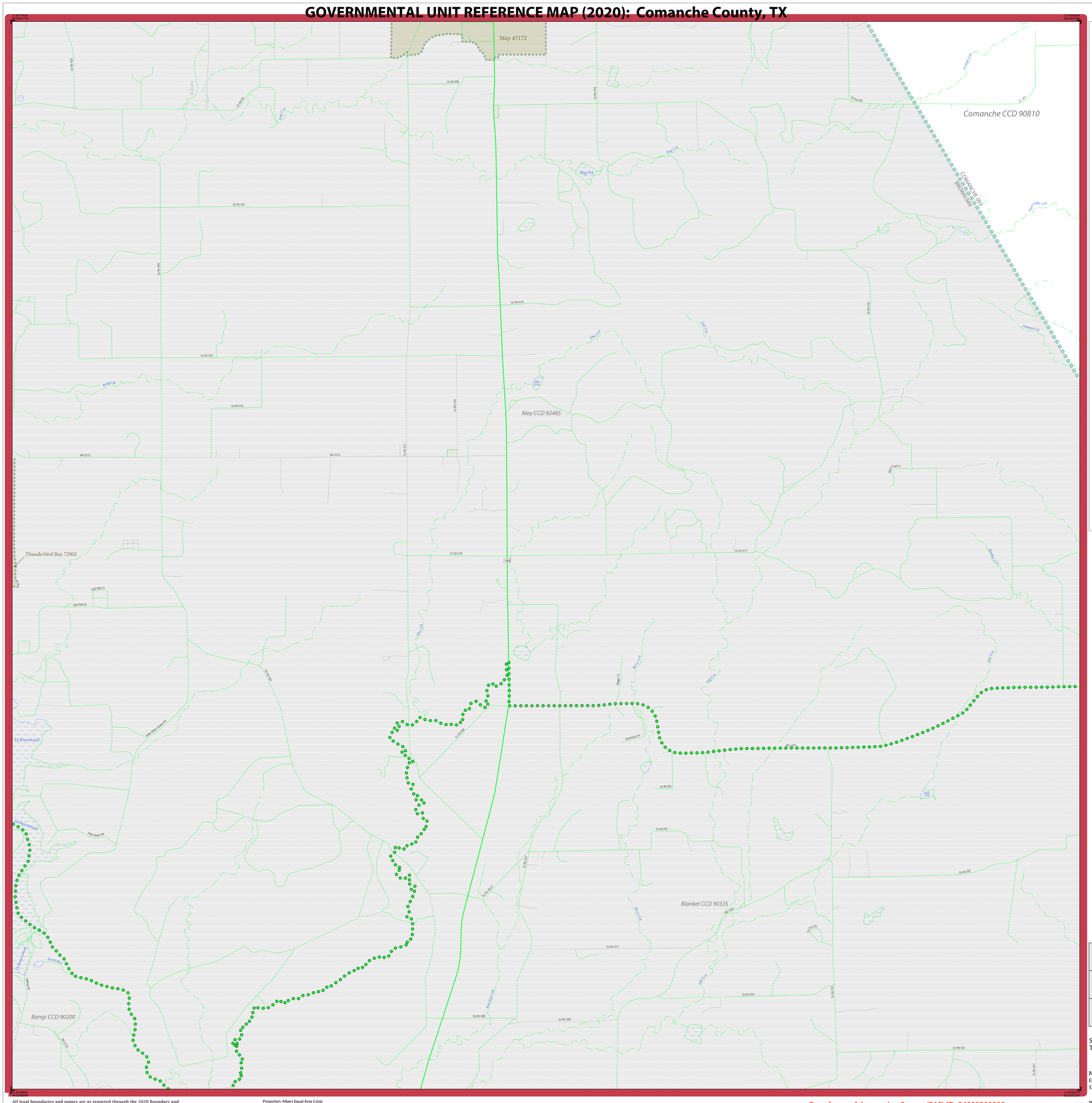

LEGEND

SYMBOL DESCRIPTION	SYMBOL	LABEL STYLE
Federal American Indian Reservation		L'ANSE RESERVATION (TA 1880)
Off-Reservation Trust Land		T1880
American Indian Tribal Subdivision		SHONTO (620)
Alaska Native Regional Corporation (ANRC)		NANA ANRC 52120
State (or statistically equivalent entity)		NEW YORK 36
County (or statistically equivalent entity)		ERIE 029
Minor Civil Division (MCD)[1]		Lee town 41460
Census County Division (CCD)[2]		Jemez CCD 91650
Consolidated City		MILFORD 47500
Incorporated Place[3]		Davis 18100
Census Designated Place (CDP)[2]		Cochiti 16560

DESCRIPTION	SYMBOL	DESCRIPTION	SYMBOL
Interstate	I	Water Body	Pleasant Lake
U.S. Highway	2	Swamp or Marsh	Okefenokee Swamp
State Highway	4	Glacier	Bering Glacier
Other Road	Marsh Ln	Airport, Airfield, or Helicopter Landing Pad	Dönärd Airfield
Cul-de-sac		College or University	Coll/Univ
Circle		Military	Fort Belvoir
Geographic Offset or Corridor		Prison or Juvenile Detention Center	P/JDC
4WD Trail, Stairway, Alley, Walkway, or Ferry		Cemetery	Powell Cmtry
Railroad	Southern RR	Golf Course	Pinehurst GlfCrs
Pipeline or Power Line		National Park or Forest	Yosemite NP
Ridge or Fence		Other Park	St Francis Park
Property Line or Nonvisible Boundary		Outside Subject Area	
Perennial Stream	Tumbling Cr	Inset Area	A1
Intermittent Stream	Piney Cr		
Mountain Peak or Hill	Mt. Baker		

Where state, county, and/or MCD/CCD boundaries coincide, the map shows the boundary symbol for only the highest-ranking of these boundaries. Where American Indian reservation and American Indian tribal subdivision boundaries coincide, the map shows only the American Indian reservation boundaries.

Entity names are followed by either their FIPS code or census code; parentheses indicate a census code.

1 'MCD*' indicates a false MCD. These are for Census Bureau use only.

2 The CCD and CDP boundaries represent statistical entities only and are not updated through the BAS.

3 Incorporated place name color corresponds to the incorporated place fill color.

Due to space limitations, some road names, along with other feature and geography names on the map, may not be shown.

The Census Bureau stores primary and alternate road names, but only primary road names are used to label the roads on these maps.

Key to Adjacent Sheets

	3	4
	8	9
		13

Sheet Location within Entity

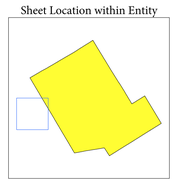

Sheet 8 of 16 PARENT sheets
Total Sheets: 19 (Index 1; Parent 16; Inset 2)

NAME: Comanche County (093)
ENTITY TYPE: County or statistically equivalent entity
ST: Texas (48)

INDEX OR PARENT SHEET #: 008
INSET SHEET #: 000000

2020 COUNTY REF MAP (PARENT)

5340248093000000008000000

All legal boundaries and names are as reported through the 2020 Boundary and Annexation Survey (BAS) and Boundary Validation Program (BVP). The boundaries shown on this map are for Census Bureau statistical data collection and tabulation purposes only; their depiction and designation for statistical purposes does not constitute a determination of jurisdictional authority or rights of ownership or entitlement.

Data Source: U.S. Census Bureau's MAF/TIGER database (TAB20), November 2020
Created by Geography Division: December 09, 2020

U.S. DEPARTMENT OF COMMERCE U.S. Census Bureau

Projection: Albers Equal Area Conic
Datum: NAD 83
Spheroid: GRS 80
1st Standard Parallel: 27 36 51
2nd Standard Parallel: 34 43 24
Central Meridian: -100 04 35
Latitude of Projection's Origin: 25 50 13
False Easting: 0
False Northing: 0

0 0.7 1.4 2.1 2.8 3.5 Kilometers
0 0.4 0.8 1.2 1.6 2 Miles
The plotted map scale is 1:24,000

N W E S

Boundary and Annexation Survey (BAS) ID: 24809300000
BAS Submission Deadline: March 1, 2021

PDF versions of the BAS maps are available at:
www.census.gov/programs-surveys/bas/geographies.html

For more information, or to request additional maps, please email geo.bas@census.gov, call 1-800-972-5651, or visit www.census.gov/programs-surveys/bas.html.

United States Census Bureau

GOVERNMENTAL UNIT REFERENCE MAP (2020): Comanche County, TX

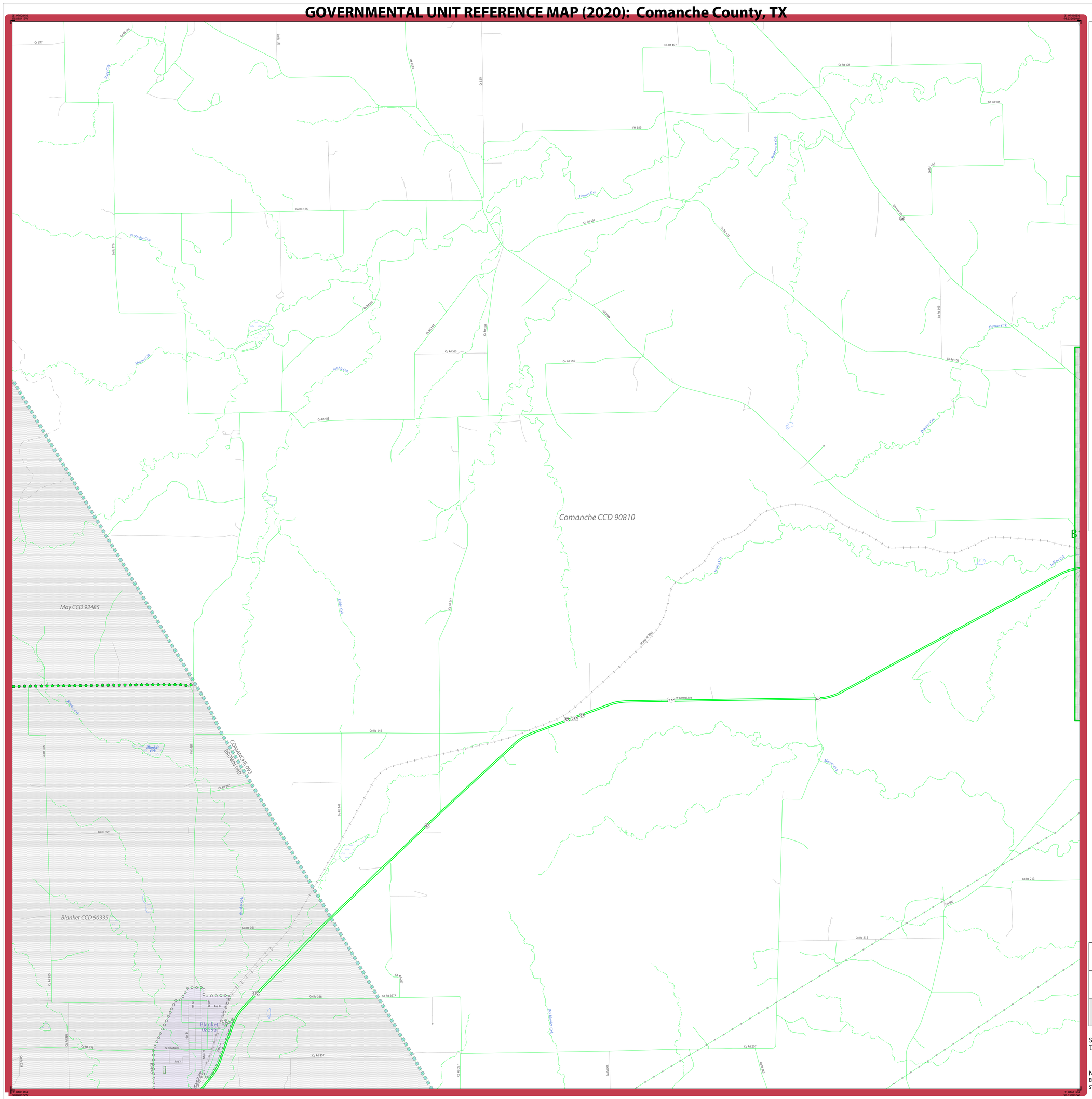

LEGEND

SYMBOL DESCRIPTION	SYMBOL	LABEL STYLE
Federal American Indian Reservation		L'ANSE RESERVATION (TA 1880)
Off-Reservation Trust Land		T1880
American Indian Tribal Subdivision		SHONTO (620)
Alaska Native Regional Corporation (ANRC)		NANA ANRC 52120
State (or statistically equivalent entity)		NEW YORK 36
County (or statistically equivalent entity)		ERIE 029
Minor Civil Division (MCD)[1]		Lee town 41460
Census County Division (CCD)[2]		Jemez CCD 91650
Consolidated City		MILFORD 47500
Incorporated Place[3]		Davis 18100
Census Designated Place (CDP)[2]		Cochiti 16560

DESCRIPTION	SYMBOL	DESCRIPTION	SYMBOL
Interstate	5	Water Body	Pleasant Lake
U.S. Highway	2	Swamp or Marsh	Okefenokee Swamp
State Highway	4	Glacier	Bering Glacier
Other Road	Marsh Ln	Airport, Airfield, or Helicopter Landing Pad	Donald Airport
Cul-de-sac		College or University	Coll/Univ
Circle		Military	Fort Belvoir
Geographic Offset or Corridor		Prison or Juvenile Detention Center	PJDC
4WD Trail, Stairway, Alley, Walkway, or Ferry		Cemetery	Powell Cmtry
Railroad	Southern RR	Golf Course	Pinehurst GlfCrs
Pipeline or Power Line		National Park or Forest	Yosemite NP
Ridge or Fence		Other Park	St Francis Park
Property Line or Nonvisible Boundary		Outside Subject Area	
Perennial Stream	Tumbling Cr	Inset Area	A1
Intermittent Stream	Piney Cr		
Mountain Peak or Hill	Mt. Baker		

Where state, county, and/or MCD/CCD boundaries coincide, the map shows the boundary symbol for only the highest-ranking of these boundaries. Where American Indian reservation and American Indian tribal subdivision boundaries coincide, the map shows only the American Indian reservation boundaries.

Entity names are followed by either their FIPS code or census code; parentheses indicate a census code.

1 'MCD*' indicates a false MCD. These are for Census Bureau use only.

2 The CCD and CDP boundaries represent statistical entities only and are not updated through the BAS.

3 Incorporated place name color corresponds to the incorporated place fill color.

Due to space limitations, some road names, along with other feature and geography names on the map, may not be shown.

The Census Bureau stores primary and alternate road names, but only primary road names are used to label the roads on these maps.

Key to Adjacent Sheets

3	4	5
8	9	10
	13	14

Sheet Location within Entity

Sheet 9 of 16 PARENT sheets
Total Sheets: 19 (Index 1; Parent 16; Inset 2)

NAME: Comanche County (093)
ENTITY TYPE: County or statistically equivalent entity
ST: Texas (48)

INDEX OR PARENT SHEET #: 009
INSET SHEET #: 000000

2020 COUNTY REF MAP (PARENT)

5340248093000000009000000

All legal boundaries and names are as reported through the 2020 Boundary and Annexation Survey (BAS) and Boundary Validation Program (BVP). The boundaries shown on this map are for Census Bureau statistical data collection and tabulation purposes only; their depiction and designation for statistical purposes does not constitute a determination of jurisdictional authority or rights of ownership or entitlement.

Data Source: U.S. Census Bureau's MAF/TIGER database (TAB20), November 2020
Created by Geography Division: December 09, 2020

U.S. DEPARTMENT OF COMMERCE U.S. Census Bureau

Projection: Albers Equal Area Conic
Datum: NAD 83
Spheroid: GRS 80
1st Standard Parallel: 27 36 51
2nd Standard Parallel: 34 43 24
Central Meridian: -100 04 35
Latitude of Projection's Origin: 25 50 13
False Easting: 0
False Northing: 0

0 0.7 1.4 2.1 2.8 3.5 Kilometers
0 0.4 0.8 1.2 1.6 2 Miles
The plotted map scale is 1:24,000

N W E S

Boundary and Annexation Survey (BAS) ID: 24809300000
BAS Submission Deadline: March 1, 2021

PDF versions of the BAS maps are available at:
www.census.gov/programs-surveys/bas/geographies.html

For more information, or to request additional maps, please email geo.bas@census.gov, call 1-800-972-5651, or visit www.census.gov/programs-surveys/bas.html.

United States Census Bureau

GOVERNMENTAL UNIT REFERENCE MAP (2020): Comanche County, TX

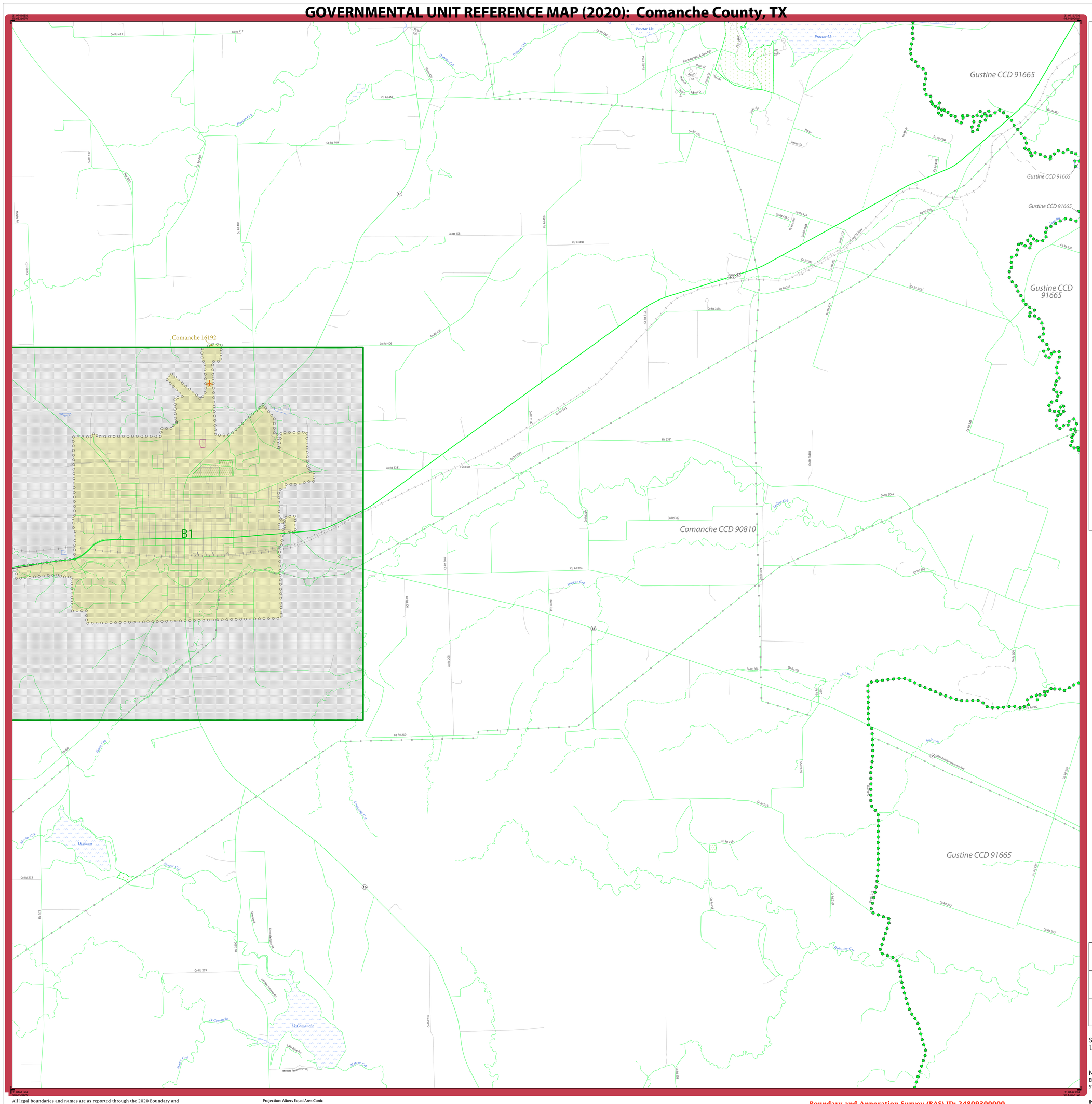

GOVERNMENTAL UNIT REFERENCE MAP (2020): Comanche County, TX

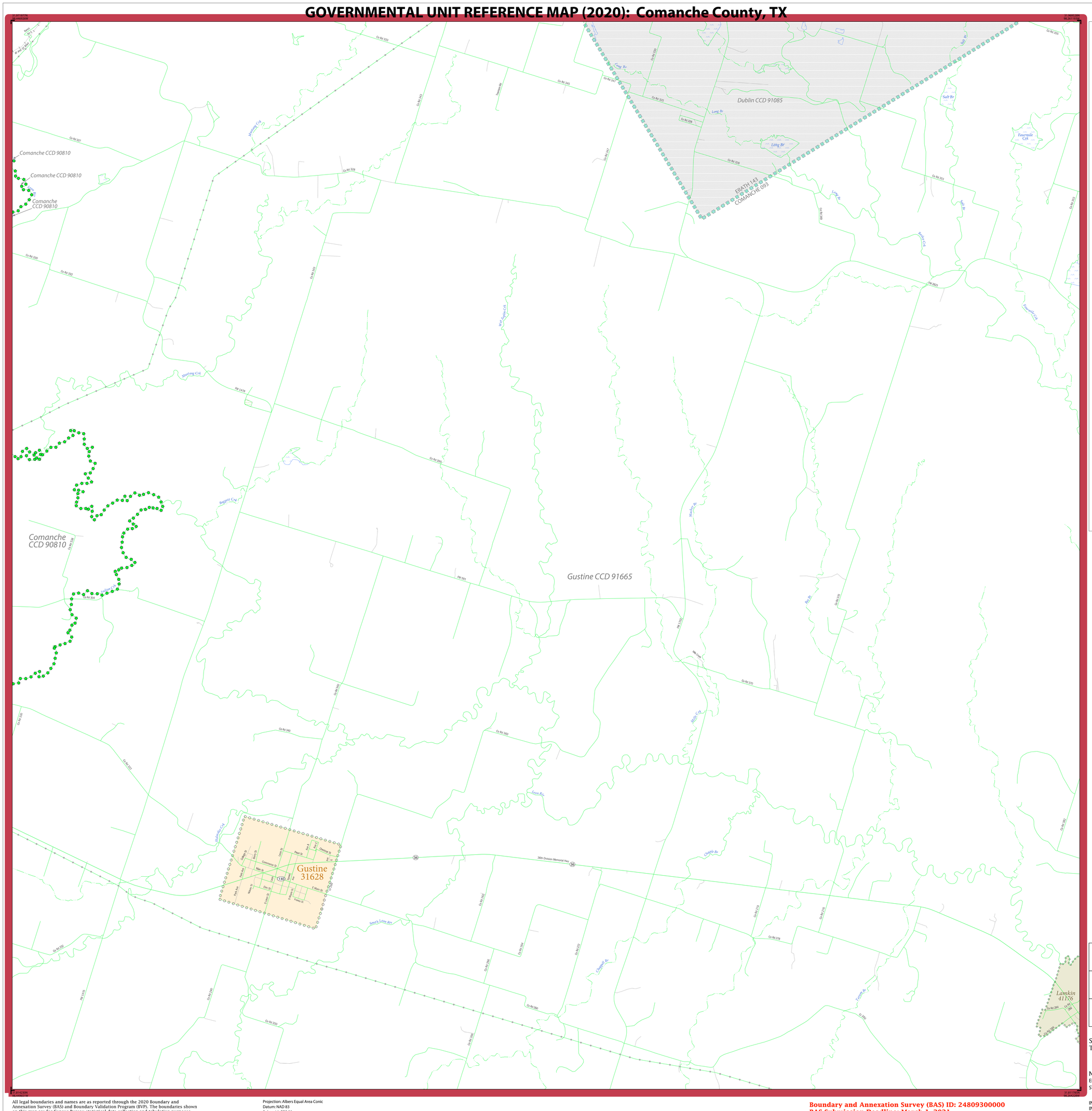
Comanche CCD 90810
Dublin CCD 91085
Gustine CCD 91665
Gustine
31628
Lamkin
41176
Mustang Crk
Long Br
Salt Br
Fourmile Crk
Big Cypress Crk
Biggers Crk
Mud Cr
Mud Br
Rice Br
Mill Crk
Leon Br
Chable Br
Chappell Br
Turner Br
South Leon Riv
Lightning Crk
36th Division Memorial Hwy
FM 1476
FM 591
FM 1702
FM 1875
FM 2829
Co Rd 327
Co Rd 330
Co Rd 332
Co Rd 333
Co Rd 345
Co Rd 347
Co Rd 325
Co Rd 326
Co Rd 351
Co Rd 353
Co Rd 305
Co Rd 306
Co Rd 340
Co Rd 360
Co Rd 370
Co Rd 376
Co Rd 278
Co Rd 284
Co Rd 280
Co Rd 250
Co Rd 220
Co Rd 222
Co Rd 262
Co Rd 264
Co Rd 270
Co Rd 287
Co Rd 304
Co Rd 308
Co Rd 310
Co Rd 312
Co Rd 314
Co Rd 316
Co Rd 318
Co Rd 319
Co Rd 320
Co Rd 322
Co Rd 324
Co Rd 336
Co Rd 338
Co Rd 341
Co Rd 343
Co Rd 349
Co Rd 350
Co Rd 352
Co Rd 354
Co Rd 356
Co Rd 357
Co Rd 358
Co Rd 359
Co Rd 361
Co Rd 362
Co Rd 364
Co Rd 366
Co Rd 367
Co Rd 368
Co Rd 369
Co Rd 371
Co Rd 372
Co Rd 373
Co Rd 374
Co Rd 375
Co Rd 376
Co Rd 377
Co Rd 378
Co Rd 379
Co Rd 380
Co Rd 381
Co Rd 382
Co Rd 383
Co Rd

GOVERNMENTAL UNIT REFERENCE MAP (2020): Comanche County, TX

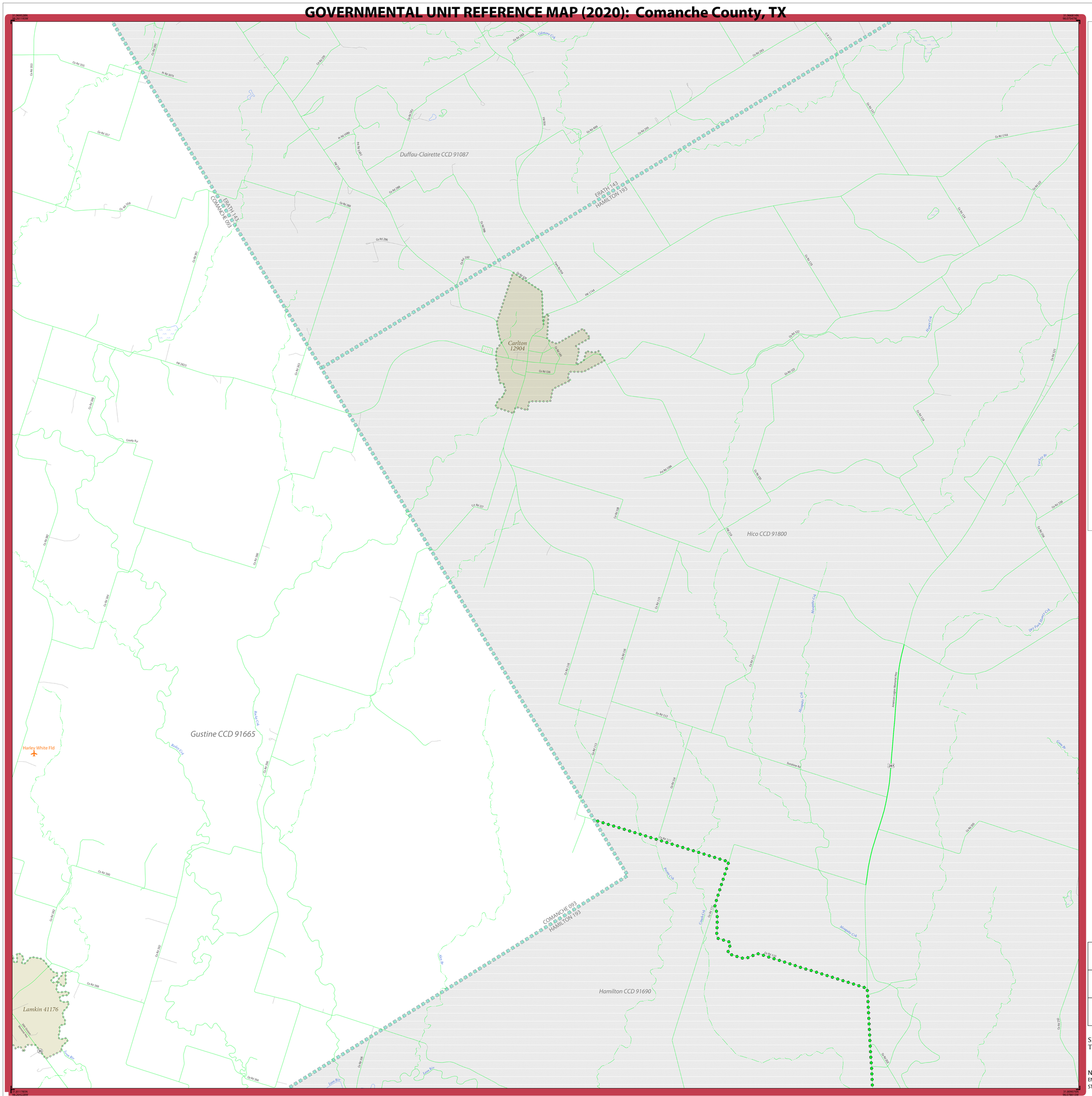

GOVERNMENTAL UNIT REFERENCE MAP (2020): Comanche County, TX

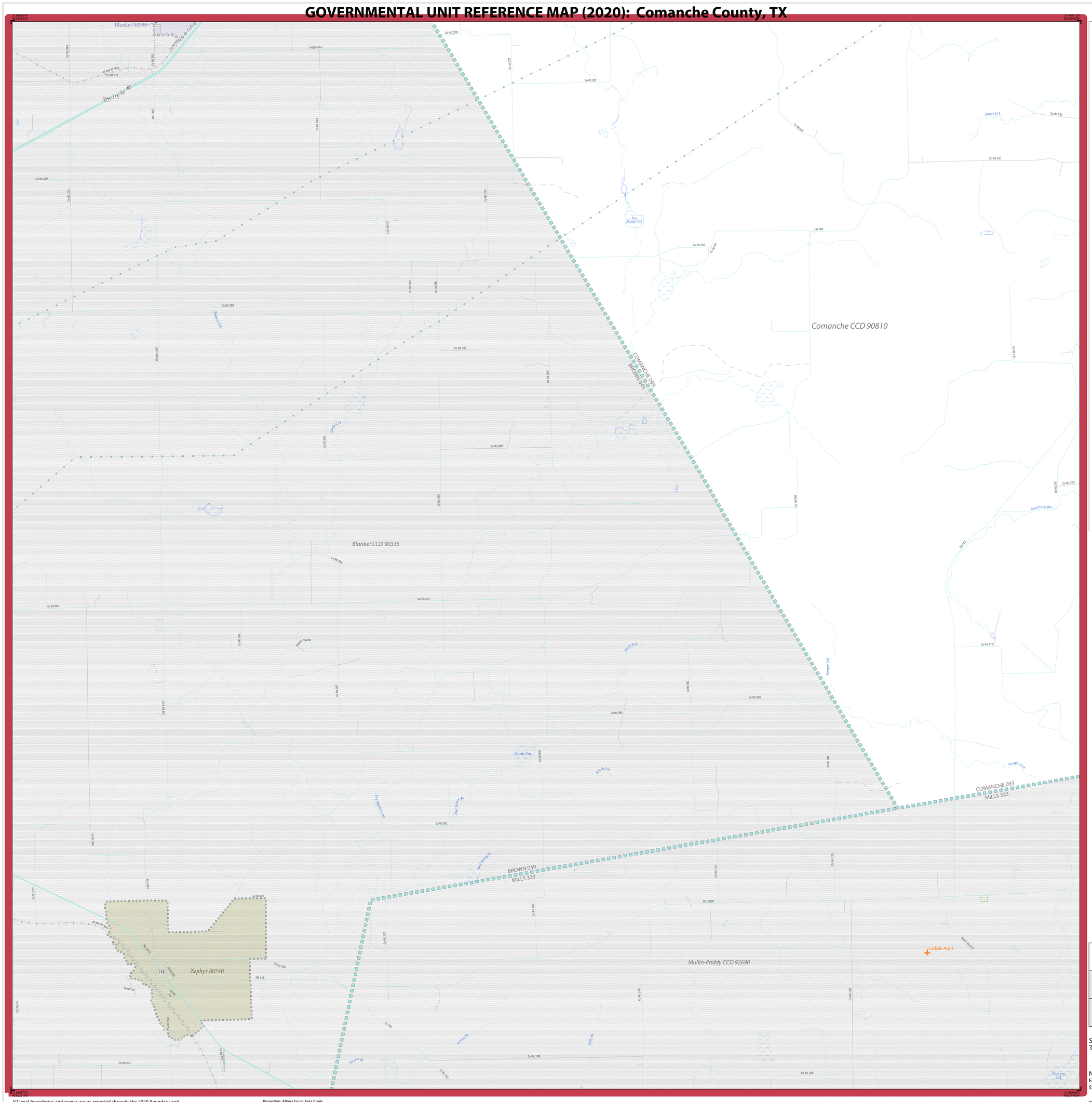

LEGEND

SYMBOL DESCRIPTION	SYMBOL	LABEL STYLE
Federal American Indian Reservation		L'ANSE RESERVATION (TA 1880)
Off-Reservation Trust Land		T1880
American Indian Tribal Subdivision		SHONTO (620)
Alaska Native Regional Corporation (ANRC)		*NANA ANRC 52120*
State (or statistically equivalent entity)		NEW YORK 36
County (or statistically equivalent entity)		ERIE 029
Minor Civil Division (MCD)[1]		Lee town 41460
Census County Division (CCD)[2]		*Jemez CCD 91650*
Consolidated City		MILFORD 47500
Incorporated Place[3]		Davis 18100
Census Designated Place (CDP)[2]		*Cochiti 16560*

DESCRIPTION	SYMBOL	DESCRIPTION	SYMBOL
Interstate	I	Water Body	*Pleasant Lake*
U.S. Highway	2	Swamp or Marsh	*Okefenokee Swamp*
State Highway	4	Glacier	*Bering Glacier*
Other Road	Marsh Ln	Airport, Airfield, or Helicopter Landing Pad	Donald Airfoot
Cul-de-sac		College or University	Coll/Univ
Circle		Military	Fort Belvoir
Geographic Offset or Corridor		Prison or Juvenile Detention Center	P/JDC
4WD Trail, Stairway, Alley, Walkway, or Ferry		Cemetery	Powell Cmtry
Railroad	Southern RR	Golf Course	Pinehurst GlfCrs
Pipeline or Power Line		National Park or Forest	Yosemite NP
Ridge or Fence		Other Park	St Francis Park
Property Line or Nonvisible Boundary		Outside Subject Area	
Perennial Stream	*Tumbling Cr*	Inset Area	A1
Intermittent Stream	*Piney Cr*		
Mountain Peak or Hill	*Mt. Baker*		

Where state, county, and/or MCD/CCD boundaries coincide, the map shows the boundary symbol for only the highest-ranking of these boundaries. Where American Indian reservation and American Indian tribal subdivision boundaries coincide, the map shows only the American Indian reservation boundaries.

Entity names are followed by either their FIPS code or census code; parentheses indicate a census code.

1 'MCD*' indicates a false MCD. These are for Census Bureau use only.

2 The CCD and CDP boundaries represent statistical entities only and are not updated through the BAS.

3 Incorporated place name color corresponds to the incorporated place fill color.

Due to space limitations, some road names, along with other feature and geography names on the map, may not be shown.

The Census Bureau stores primary and alternate road names, but only primary road names are used to label the roads on these maps.

Key to Adjacent Sheets

8	9	10
	13	14

Sheet Location within Entity

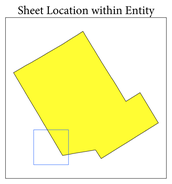

Sheet 13 of 16 PARENT sheets
Total Sheets: 19 (Index 1; Parent 16; Inset 2)

NAME: Comanche County (093)
ENTITY TYPE: County or statistically equivalent entity
ST: Texas (48)

INDEX OR PARENT SHEET #: 013
INSET SHEET #: 000000

2020 COUNTY REF MAP (PARENT)

5340248093000001300000

All legal boundaries and names are as reported through the 2020 Boundary and Annexation Survey (BAS) and Boundary Validation Program (BVP). The boundaries shown on this map are for Census Bureau statistical data collection and tabulation purposes only; their depiction and designation for statistical purposes does not constitute a determination of jurisdictional authority or rights of ownership or entitlement.

Data Source: U.S. Census Bureau's MAF/TIGER database (TAB20), November 2020
Created by Geography Division: December 09, 2020

U.S. DEPARTMENT OF COMMERCE U.S. Census Bureau

Projection: Albers Equal Area Conic
Datum: NAD 83
Spheroid: GRS 80
1st Standard Parallel: 27 36 51
2nd Standard Parallel: 34 43 24
Central Meridian: -100 04 35
Latitude of Projection's Origin: 25 50 13
False Easting: 0
False Northing: 0

0 0.7 1.4 2.1 2.8 3.5 Kilometers
0 0.4 0.8 1.2 1.6 2 Miles
The plotted map scale is 1:24,000

N W E S

Boundary and Annexation Survey (BAS) ID: 24809300000
BAS Submission Deadline: March 1, 2021

PDF versions of the BAS maps are available at:
www.census.gov/programs-surveys/bas/geographies.html

For more information, or to request additional maps, please email geo.bas@census.gov, call 1-800-972-5651, or visit www.census.gov/programs-surveys/bas.html.

United States Census Bureau

GOVERNMENTAL UNIT REFERENCE MAP (2020): Comanche County, TX

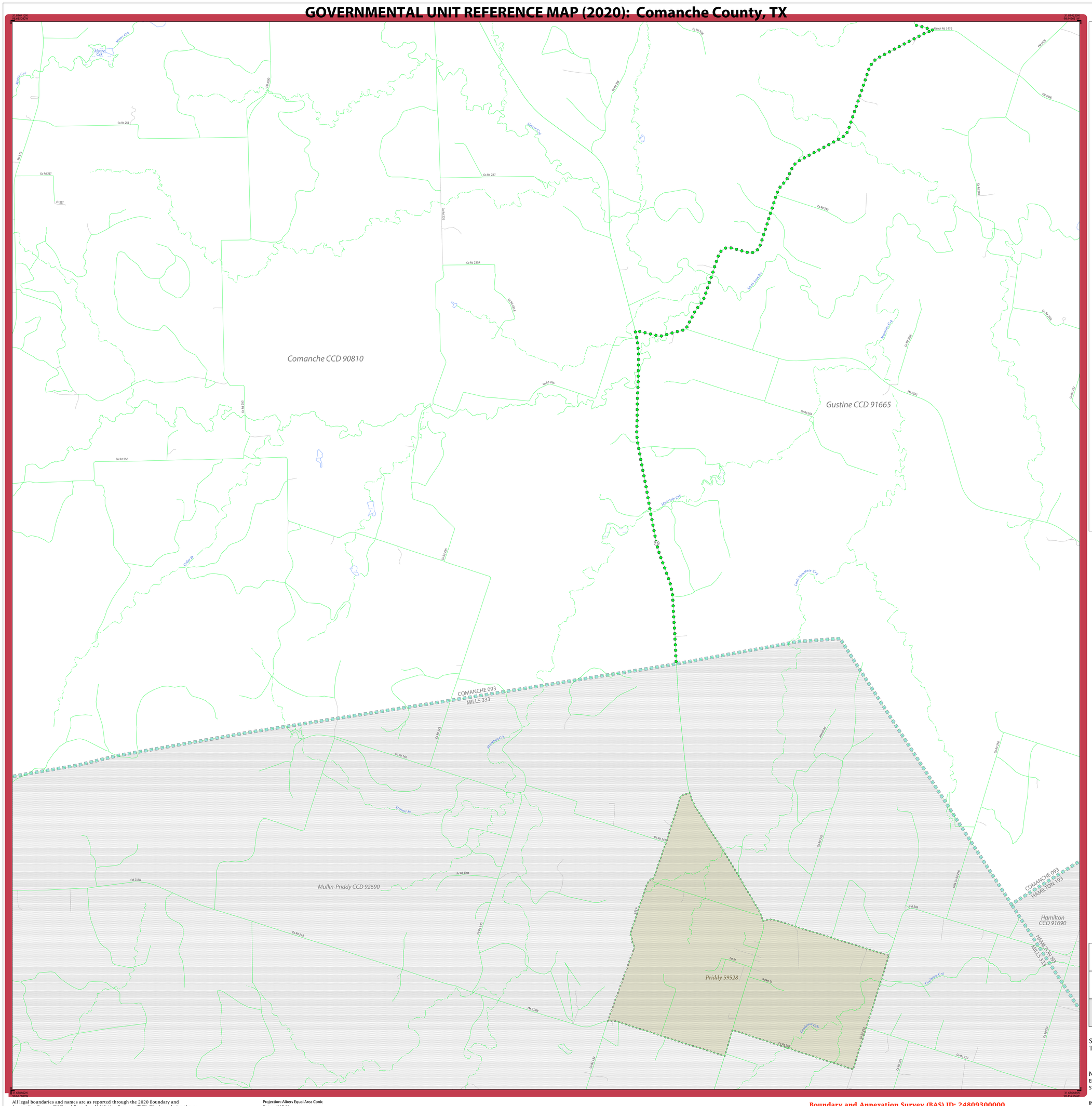

LEGEND

SYMBOL DESCRIPTION	SYMBOL	LABEL STYLE
Federal American Indian Reservation		L'ANSE RESERVATION (TA 1880)
Off-Reservation Trust Land		T1880
American Indian Tribal Subdivision		SHONTO (620)
Alaska Native Regional Corporation (ANRC)		NANA ANRC 52120
State (or statistically equivalent entity)		NEW YORK 36
County (or statistically equivalent entity)		ERIE 029
Minor Civil Division (MCD)[1]		Lee town 41460
Census County Division (CCD)[2]		Jemez CCD 91650
Consolidated City		MILFORD 47500
Incorporated Place[3]		Davis 18100
Census Designated Place (CDP)[2]		Cochiti 16560

DESCRIPTION	SYMBOL	DESCRIPTION	SYMBOL
Interstate	5	Water Body	Pleasant Lake
U.S. Highway	2	Swamp or Marsh	Okefenokee Swamp
State Highway	4	Glacier	Bering Glacier
Other Road	Marsh Ln	Airport, Airfield, or Helicopter Landing Pad	Donald Airport
Cul-de-sac		College or University	Coll/Univ
Circle		Military	Fort Belvoir
Geographic Offset or Corridor		Prison or Juvenile Detention Center	P/JDC
4WD Trail, Stairway, Alley, Walkway, or Ferry		Cemetery	Powell Cmtry
Railroad	Southern RR	Golf Course	Pinehurst GlfCrs
Pipeline or Power Line		National Park or Forest	Yosemite NP
Ridge or Fence		Other Park	St Francis Park
Property Line or Nonvisible Boundary		Outside Subject Area	
Perennial Stream	Tumbling Cr	Inset Area	A1
Intermittent Stream	Piney Cr		
Mountain Peak or Hill	Mt. Baker		

Where state, county, and/or MCD/CCD boundaries coincide, the map shows the boundary symbol for only the highest-ranking of these boundaries. Where American Indian reservation and American Indian tribal subdivision boundaries coincide, the map shows only the American Indian reservation boundaries.

Entity names are followed by either their FIPS code or census code; parentheses indicate a census code.

1 'MCD" indicates a false MCD. These are for Census Bureau use only.

2 The CCD and CDP boundaries represent statistical entities only and are not updated through the BAS.

3 Incorporated place name color corresponds to the incorporated place fill color.

Due to space limitations, some road names, along with other feature and geography names on the map, may not be shown.

The Census Bureau stores primary and alternate road names, but only primary road names are used to label the roads on these maps.

Key to Adjacent Sheets

9	10	11
13	14	15

Sheet Location within Entity

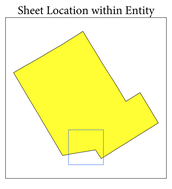

Sheet 14 of 16 PARENT sheets
Total Sheets: 19 (Index 1; Parent 16; Inset 2)

NAME: Comanche County (093)
ENTITY TYPE: County or statistically equivalent entity
ST: Texas (48)

INDEX OR PARENT SHEET #: 014
INSET SHEET #: 000000

2020 COUNTY REF MAP (PARENT)

53402480930000001400000 0

All legal boundaries and names are as reported through the 2020 Boundary and Annexation Survey (BAS) and Boundary Validation Program (BVP). The boundaries shown on this map are for Census Bureau statistical data collection and tabulation purposes only; their depiction and designation for statistical purposes does not constitute a determination of jurisdictional authority or rights of ownership or entitlement.

Data Source: U.S. Census Bureau's MAF/TIGER database (TAB20), November 2020
Created by Geography Division: December 09, 2020

U.S. DEPARTMENT OF COMMERCE U.S. Census Bureau

Projection: Albers Equal Area Conic
Datum: NAD 83
Spheroid: GRS 80
1st Standard Parallel: 27 36 51
2nd Standard Parallel: 34 43 24
Central Meridian: -100 04 35
Latitude of Projection's Origin: 25 50 13
False Easting: 0
False Northing: 0

0 0.7 1.4 2.1 2.8 3.5 Kilometers
0 0.4 0.8 1.2 1.6 2 Miles
The plotted map scale is 1:24,000

N W E S

Boundary and Annexation Survey (BAS) ID: 24809300000
BAS Submission Deadline: March 1, 2021

PDF versions of the BAS maps are available at:
www.census.gov/programs-surveys/bas/geographies.html

For more information, or to request additional maps, please email geo.bas@census.gov, call 1-800-972-5651, or visit www.census.gov/programs-surveys/bas.html.

United States Census Bureau

GOVERNMENTAL UNIT REFERENCE MAP (2020): Comanche County, TX

Gustine CCD 91665
Hamilton CCD 91690
Mullin-Priddy CCD 92690
COMANCHE 093
HAMILTON 193
HAMILTON 193
MILLS 333
FM 2486
FM 1476
FM 1102
FM 2561
FM 2486
FM 228
FM 221
Co Rd 270
Co Rd 276
Co Rd 634
Co Rd 629
Co Rd 628
Co Rd 627
Co Rd 621
Co Rd 616
Co Rd 611
Co Rd 610
Co Rd 256
Co Rd 254A
Co Rd 254
Co Rd 252
Co Rd 250
Co Rd 290
Co Rd 286
Co Rd 280
Co Rd 268
Co Rd 266
Co Rd 258
Co Rd 256
Co Rd 254
Co Rd 252
Co Rd 250
Co Rd 248
Co Rd 246
Co Rd 244
Co Rd 242
Co Rd 240
Co Rd 238
Co Rd 236
Co Rd 234
Co Rd 232
Co Rd 230
Co Rd 228
Co Rd 226
Co Rd 224
Co Rd 222
Co Rd 220
Co Rd 218
Co Rd 216
Co Rd 214
Co Rd 212
Co Rd 210
Co Rd 208
Co Rd 206
Co Rd 204
Co Rd 202
Co Rd 200
Co Rd 198
Co Rd 196
Co Rd 194
Co Rd 192
Co Rd 190
Co Rd 188
Co Rd 186
Co Rd 184
Co Rd 182
Co Rd 180
Co Rd 178
Co Rd 176
Co Rd 174
Co Rd 172
Co Rd 170
Co Rd 168
Co Rd 166
Co Rd 164
Co Rd 162
Co Rd 160
Co Rd 158
Co Rd 156
Co Rd 154
Co Rd 152
Co Rd 150
Co Rd 148
Co Rd 146
Co Rd 144
Co Rd 142
Co Rd 140
Co Rd 138
Co Rd 136
Co Rd 134
Co Rd 132
Co Rd 130
Co Rd 128
Co Rd 126
Co Rd 124
Co Rd 122
Co Rd 120
Co Rd 118
Co Rd 116
Co Rd 114
Co Rd 112
Co Rd 110
Co Rd 108
Co Rd 106
Co Rd 104
Co Rd 102
Co Rd 100
Co Rd 98
Co Rd 96
Co Rd 94
Co Rd 92
Co Rd 90
Co Rd 88
Co Rd 86
Co Rd 84
Co Rd 82
Co Rd 80
Co Rd 78
Co Rd 76
Co Rd 74
Co Rd 72
Co Rd 70
Co Rd 68
Co Rd 66
Co Rd 64
Co Rd 62
Co Rd 60
Co Rd 58
Co Rd 56
Co Rd 54
Co Rd 52
Co Rd 50
Co Rd 48
Co Rd 46
Co Rd 44
Co Rd 42
Co Rd 40
Co Rd 38
Co Rd 36
Co Rd 34
Co Rd 32
Co Rd 30
Co Rd 28
Co Rd 26
Co Rd 24
Co Rd 22
Co Rd 20
Co Rd 18
Co Rd 16
Co Rd 14
Co Rd 12
Co Rd 10
Co Rd 8
Co Rd 6
Co Rd 4
Co Rd 2
Co Rd 644
Co Rd 643
Co Rd 642
Co Rd 641
Co Rd 640
Co Rd 639
Co Rd 638
Co Rd 637
Co Rd 636
Co Rd 635
Co Rd 634
Co Rd 633
Co Rd 632
Co Rd 631
Co Rd 630
Co Rd 629
Co Rd 628
Co Rd 627
Co Rd 626
Co Rd 625
Co Rd 624
Co Rd 623
Co Rd 622
Co Rd 621
Co Rd 620
Co Rd 619
Co Rd 618
Co Rd 617
Co Rd 616
Co Rd 615
Co Rd 614
Co Rd 613
Co Rd 612
Co Rd 611
Co Rd 610
Co Rd 609
Co Rd 608
Co Rd 607
Co Rd 606
Co Rd 605
Co Rd 604
Co Rd 603
Co Rd 602
Co Rd 601
Co Rd 600
Co Rd 599
Co Rd 598
Co Rd 597
Co Rd 596
Co Rd 595
Co Rd 594
Co Rd 593
Co Rd 592
Co Rd 591
Co Rd 590
Co Rd 589
Co Rd 588
Co Rd 587
Co Rd 586
Co Rd 585
Co Rd 584
Co Rd 583
Co Rd 582
Co Rd 581
Co Rd 580
Co Rd 579
Co Rd 578
Co Rd 577
Co Rd 576
Co Rd 575
Co Rd 574
Co Rd 573
Co Rd 572
Co Rd 571
Co Rd 570
Co Rd 569
Co Rd 568
Co Rd 567
Co Rd 566
Co Rd 565
Co Rd 564
Co Rd 563
Co Rd 562
Co Rd 561
Co Rd 560
Co Rd 559
Co Rd 558
Co Rd 557
Co Rd 556
Co Rd 555
Co Rd 554
Co Rd 553
Co Rd 552
Co Rd 551
Co Rd 550
Co Rd 549
Co Rd 548
Co Rd 547
Co Rd 546
Co Rd 545
Co Rd 544
Co Rd 543
Co Rd 542
Co Rd 541
Co Rd 540
Co Rd 539
Co Rd 538
Co Rd 537
Co Rd 536
Co Rd 535
Co Rd 534
Co Rd 533
Co Rd 532
Co Rd 531
Co Rd 530
Co Rd 529
Co Rd 528
Co Rd 527
Co Rd 526
Co Rd 525
Co Rd 524
Co Rd 523
Co Rd 522
Co Rd 521
Co Rd 520
Co Rd 519
Co Rd 518
Co Rd 517
Co Rd 516
Co Rd 515
Co Rd 514
Co Rd 513
Co Rd 512
Co Rd 511
Co Rd 510
Co Rd 509
Co Rd 508
Co Rd 507
Co Rd 506
Co Rd 505
Co Rd 504
Co Rd 503
Co Rd 502
Co Rd 501
Co Rd 500
Co Rd 499
Co Rd 498
Co Rd 497
Co Rd 496
Co Rd 495
Co Rd 494
Co Rd 493
Co Rd 492
Co Rd 491
Co Rd 490
Co Rd 489
Co Rd 488
Co Rd 487
Co Rd 486
Co Rd 485
Co Rd 484
Co Rd 483
Co Rd 482
Co Rd 481
Co Rd 480
Co Rd 479
Co Rd 478
Co Rd 477
Co Rd 476
Co Rd 475
Co Rd 474
Co Rd 473
Co Rd 472
Co Rd 471
Co Rd 470
Co Rd 469
Co Rd 468
Co Rd 467
Co Rd 466
Co Rd 465
Co Rd 464
Co Rd 463
Co Rd 462
Co Rd 461
Co Rd 460
Co Rd 459
Co Rd 458
Co Rd 457
Co Rd 456
Co Rd 455
Co Rd 454
Co Rd 453
Co Rd 452
Co Rd 451
Co Rd 450
Co Rd 449
Co Rd 448
Co Rd 447
Co Rd 446
Co Rd 445
Co Rd 444
Co Rd 443
Co Rd 442
Co Rd 441
Co Rd 440
Co Rd 439
Co Rd 438
Co Rd 437
Co Rd 436
Co Rd 435
Co Rd 434
Co Rd 433
Co Rd 432
Co Rd 431
Co Rd 430
Co Rd 429
Co Rd 428
Co Rd 427
Co Rd 426
Co Rd 425
Co Rd 424
Co Rd 423
Co Rd 422
Co Rd 421
Co Rd 420
Co Rd 419
Co Rd 418
Co Rd 417
Co Rd 416
Co Rd 415
Co Rd 414
Co Rd 413
Co Rd 412
Co Rd 411
Co Rd 410
Co Rd 409
Co Rd 408
Co Rd 407
Co Rd 406
Co Rd 405
Co Rd 404
Co Rd 403
Co Rd 402
Co Rd 401
Co Rd 400
Co Rd 399
Co Rd 398
Co Rd 397
Co Rd 396
Co Rd 395
Co Rd 394
Co Rd 393
Co Rd 392
Co Rd 391
Co Rd 390
Co Rd 389
Co Rd 388
Co Rd 387
Co Rd 386
Co Rd 385
Co Rd 384
Co Rd 383
Co Rd 382
Co Rd 381
Co Rd 380
Co Rd 379
Co Rd 378
Co Rd 377
Co Rd 376
Co Rd 375
Co Rd 374
Co Rd 373
Co Rd 372
Co Rd 371
Co Rd 370
Co Rd 369
Co Rd 368
Co Rd 367
Co Rd 366
Co Rd 365
Co Rd 364
Co Rd 363
Co Rd 362
Co Rd 361
Co Rd 360
Co Rd 359
Co Rd 358
Co Rd 357
Co Rd 356
Co Rd 355
Co Rd 354
Co Rd 353
Co Rd 352
Co Rd 351
Co Rd 350
Co Rd 349
Co Rd 348
Co Rd 347
Co Rd 346
Co Rd 345
Co Rd 344
Co Rd 343
Co Rd 342
Co Rd 341
Co Rd 340
Co Rd 339
Co Rd 338
Co Rd 337
Co Rd 336
Co Rd 335
Co Rd 334
Co Rd 333
Co Rd 332
Co Rd 331
Co Rd 330
Co Rd 329
Co Rd 328
Co Rd 327
Co Rd 326
Co Rd 325
Co Rd 324
Co Rd 323
Co Rd 322
Co Rd 321
Co Rd 320
Co Rd 319
Co Rd 318
Co Rd 317
Co Rd 316
Co Rd 315
Co Rd 314
Co Rd 313
Co Rd 312
Co Rd 311
Co Rd 310
Co Rd 309
Co Rd 308
Co Rd 307
Co Rd 306
Co Rd 305
Co Rd 304
Co Rd 303
Co Rd 302
Co Rd 301
Co Rd 300
Co Rd 299
Co Rd 298
Co Rd 297
Co Rd 296
Co Rd 295
Co Rd 294
Co Rd 293
Co Rd 292
Co Rd 291
Co Rd 290
Co Rd 289
Co Rd 288
Co Rd 287
Co Rd 286
Co Rd 285
Co Rd 284
Co Rd 283
Co Rd 282
Co Rd 281
Co Rd 280
Co Rd 279
Co Rd 278
Co Rd 277
Co Rd 276
Co Rd 275
Co Rd 274
Co Rd 273
Co Rd 272
Co Rd 271
Co Rd 270
Co Rd 269
Co Rd 268
Co Rd 267
Co Rd 266
Co Rd 265
Co Rd 264
Co Rd 263
Co Rd 262
Co Rd 261
Co Rd 260
Co Rd 259
Co Rd 258
Co Rd 257
Co Rd 256
Co Rd 255
Co Rd 254
Co Rd 253
Co Rd 252
Co Rd 251
Co Rd 250
Co Rd 249
Co Rd 248
Co Rd 247
Co Rd 246
Co Rd 245
Co Rd 244
Co Rd 243
Co Rd 242
Co Rd 241
Co Rd 240
Co Rd 239
Co Rd 238
Co Rd 237
Co Rd 236
Co Rd 235
Co Rd 234
Co Rd 233
Co Rd 232
Co Rd 231
Co Rd 230
Co Rd 229
Co Rd 228
Co Rd 227
Co Rd 226
Co Rd 225
Co Rd 224
Co Rd 223
Co Rd 222
Co Rd 221
Co Rd 220
Co Rd 219
Co Rd 218
Co Rd 217
Co Rd 216
Co Rd 215
Co Rd 214
Co Rd 213
Co Rd 212
Co Rd 211
Co Rd 210
Co Rd 209
Co Rd 208
Co Rd 207
Co Rd 206
Co Rd 205
Co Rd 204
Co Rd 203
Co Rd 202
Co Rd 201
Co Rd 200
Co Rd 199
Co Rd 198
Co Rd 197
Co Rd 196
Co Rd 195
Co Rd 194
Co Rd 193
Co Rd 192
Co Rd 191
Co Rd 190
Co Rd 189
Co Rd 188
Co Rd 187
Co Rd 186
Co Rd 185
Co Rd 184
Co Rd 183
Co Rd 182
Co Rd 181
Co Rd 180
Co Rd 179
Co Rd 178
Co Rd 177
Co Rd 176
Co Rd 175
Co Rd 174
Co Rd 173
Co Rd 172
Co Rd 171
Co Rd 170
Co Rd 169
Co Rd 168
Co Rd 167
Co Rd 166
Co Rd 165
Co Rd 164
Co Rd 163
Co Rd 162
Co Rd 161
Co Rd 160
Co Rd 159
Co Rd 158
Co Rd 157
Co Rd 156
Co Rd 155
Co Rd 154
Co Rd 153
Co Rd 152
Co Rd 151
Co Rd 150
Co Rd 149
Co Rd 148
Co Rd 147
Co Rd 146
Co Rd 145
Co Rd 144
Co Rd 143
Co Rd 142
Co Rd 141
Co Rd 140
Co Rd 139
Co Rd 138
Co Rd 137
Co Rd 136
Co Rd 135
Co Rd 134
Co Rd 133
Co Rd 132
Co Rd 131
Co Rd 130
Co Rd 129
Co Rd 128
Co Rd 127
Co Rd 126
Co Rd 125
Co Rd 124
Co Rd 123
Co Rd 122
Co Rd 121
Co Rd 120
Co Rd 119
Co Rd 118
Co Rd 117
Co Rd 116
Co Rd 115
Co Rd 114
Co Rd 113
Co Rd 112
Co Rd 111
Co Rd 110
Co Rd 109
Co Rd 108
Co Rd 107
Co Rd 106
Co Rd 105
Co Rd 104
Co Rd 103
Co Rd 102
Co Rd 101
Co Rd 100
Co Rd 99
Co Rd 98
Co Rd 97
Co Rd 96
Co Rd 95
Co Rd 94
Co Rd 93
Co Rd 92
Co Rd 91
Co Rd 90
Co Rd 89
Co Rd 88
Co Rd 87
Co Rd 86
Co Rd 85
Co Rd 84
Co Rd 83
Co Rd 82
Co Rd 81
Co Rd 80
Co Rd 79
Co Rd 78
Co Rd 77
Co Rd 76
Co Rd 75
Co Rd 74
Co Rd 73
Co Rd 72
Co Rd 71
Co Rd 70
Co Rd 69
Co Rd 68
Co Rd 67
Co Rd 66
Co Rd 65
Co Rd 64
Co Rd 63
Co Rd 62
Co Rd 61
Co Rd 60
Co Rd 59
Co Rd 58
Co Rd 57
Co Rd 56
Co Rd 55
Co Rd 54
Co Rd 53
Co Rd 52
Co Rd 51
Co Rd 50
Co Rd 49
Co Rd 48
Co Rd 47
Co Rd 46
Co Rd 45
Co Rd 44
Co Rd 43
Co Rd 42
Co Rd 41
Co Rd 40
Co Rd 39
Co Rd 38
Co Rd 37
Co Rd 36
Co Rd 35
Co Rd 34
Co Rd 33
Co Rd 32
Co Rd 31
Co Rd 30
Co Rd 29
Co Rd 28
Co Rd 27
Co Rd 26
Co Rd 25
Co Rd 24
Co Rd 23
Co Rd 22
Co Rd 21
Co Rd 20
Co Rd 19
Co Rd 18
Co Rd 17
Co Rd 16
Co Rd 15
Co Rd 14
Co Rd 13
Co Rd 12
Co Rd 11
Co Rd 10
Co Rd 9
Co Rd 8
Co Rd 7
Co Rd 6
Co Rd 5
Co Rd 4
Co Rd 3
Co Rd 2
Co Rd 1
Gustine Cr
Leonard Cr
Pecan Bayou
Cowhouse Cr
Mill Cr
Mill Creek
Mill Creek
Mill Creek

GOVERNMENTAL UNIT REFERENCE MAP (2020): Comanche County, TX

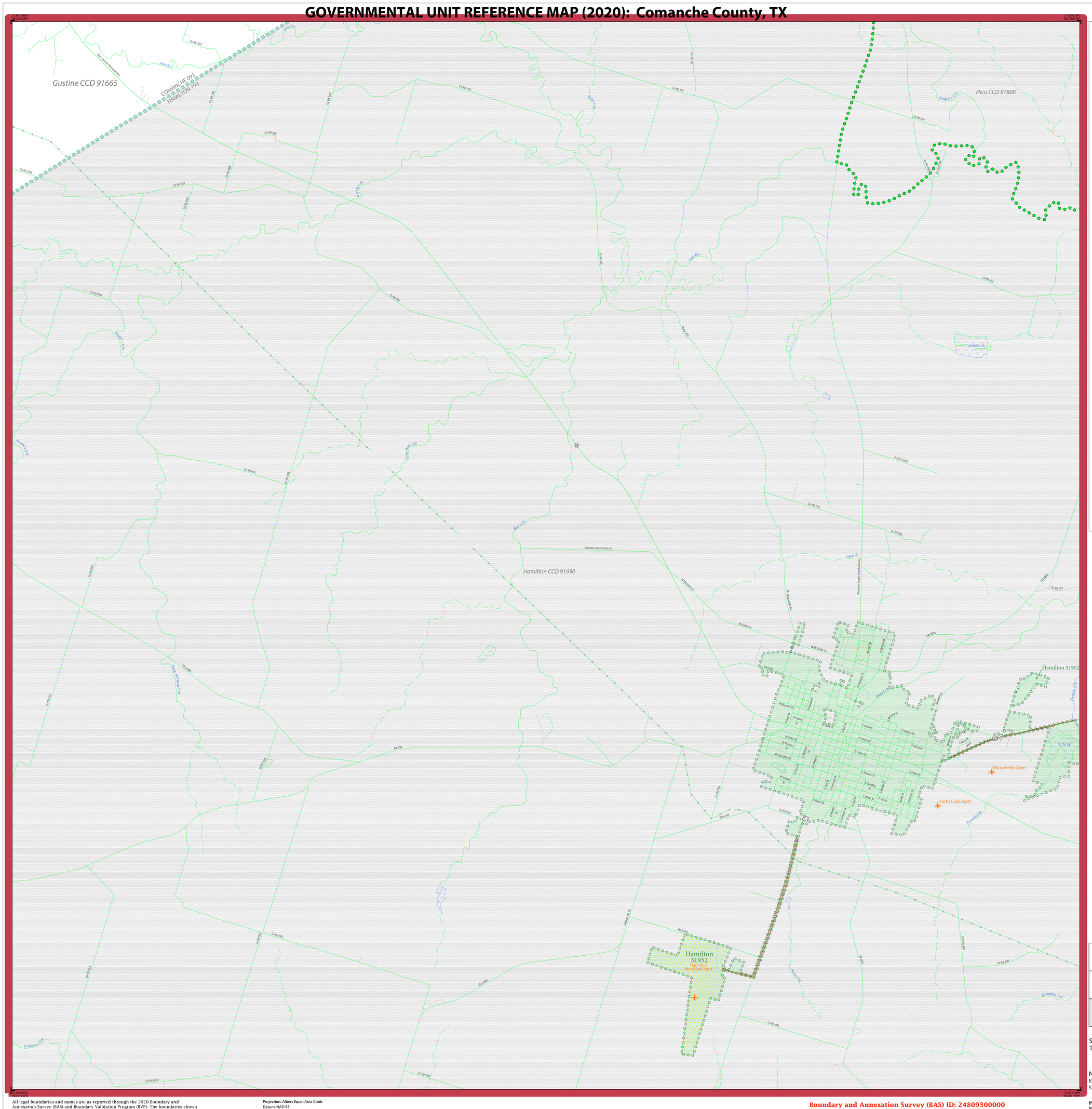

LEGEND

SYMBOL DESCRIPTION	SYMBOL	LABEL STYLE
Federal American Indian Reservation		L'ANSE RESERVATION (TA 1880)
Off-Reservation Trust Land		T1880
American Indian Tribal Subdivision		SHONTO (620)
Alaska Native Regional Corporation (ANRC)		NANA ANRC 52120
State (or statistically equivalent entity)		NEW YORK 36
County (or statistically equivalent entity)		ERIE 029
Minor Civil Division (MCD)[1]		Lee town 41460
Census County Division (CCD)[2]		Jemez CCD 91650
Consolidated City		MILFORD 47500
Incorporated Place[3]		Davis 18100
Census Designated Place (CDP)[2]		Cochiti 16560

DESCRIPTION	SYMBOL	DESCRIPTION	SYMBOL
Interstate	5	Water Body	Pleasant Lake
U.S. Highway	2	Swamp or Marsh	Okefenokee Swamp
State Highway	4	Glacier	Bering Glacier
Other Road	Marsh Ln	Airport, Airfield, or Helicopter Landing Pad	Dönärd Airport
Cul-de-sac		College or University	Coll/Univ
Circle		Military	Fort Belvoir
Geographic Offset or Corridor		Prison or Juvenile Detention Center	PJDC
4WD Trail, Stairway, Alley, Walkway, or Ferry		Cemetery	Powell Cmtry
Railroad	Southern RR	Golf Course	Pinehurst GlfCrs
Pipeline or Power Line		National Park or Forest	Yosemite NP
Ridge or Fence		Other Park	St Francis Park
Property Line or Nonvisible Boundary		Outside Subject Area	
Perennial Stream	Tumbling Cr	Inset Area	A1
Intermittent Stream	Piney Cr		
Mountain Peak or Hill	Mt. Baker		

Where state, county, and/or MCD/CCD boundaries coincide, the map shows the boundary symbol for only the highest-ranking of these boundaries. Where American Indian reservation and American Indian tribal subdivision boundaries coincide, the map shows only the American Indian reservation boundaries.

Entity names are followed by either their FIPS code or census code; parentheses indicate a census code.

1 'MCD*' indicates a false MCD. These are for Census Bureau use only.

2 The CCD and CDP boundaries represent statistical entities only and are not updated through the BAS.

3 Incorporated place name color corresponds to the incorporated place fill color.

Due to space limitations, some road names, along with other feature and geography names on the map, may not be shown.

The Census Bureau stores primary and alternate road names, but only primary road names are used to label the roads on these maps.

Key to Adjacent Sheets

11	12	
15	16	

Sheet Location within Entity

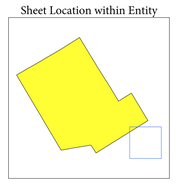

Sheet 16 of 16 PARENT sheets
Total Sheets: 19 (Index 1; Parent 16; Inset 2)

NAME: Comanche County (093)
ENTITY TYPE: County or statistically equivalent entity
ST: Texas (48)

INDEX OR PARENT SHEET #: 016
INSET SHEET #: 000000

2020 COUNTY REF MAP (PARENT)

5340248093000000160000 00

All legal boundaries and names are as reported through the 2020 Boundary and Annexation Survey (BAS) and Boundary Validation Program (BVP). The boundaries shown on this map are for Census Bureau statistical data collection and tabulation purposes only; their depiction and designation for statistical purposes does not constitute a determination of jurisdictional authority or rights of ownership or entitlement.

Data Source: U.S. Census Bureau's MAF/TIGER database (TAB20), November 2020
Created by Geography Division: December 09, 2020

U.S. DEPARTMENT OF COMMERCE U.S. Census Bureau

Projection: Albers Equal Area Conic
Datum: NAD 83
Spheroid: GRS 80
1st Standard Parallel: 27 36 51
2nd Standard Parallel: 34 43 24
Central Meridian: -100 04 35
Latitude of Projection's Origin: 25 50 13
False Easting: 0
False Northing: 0

0 0.7 1.4 2.1 2.8 3.5 Kilometers
0 0.4 0.8 1.2 1.6 2 Miles
The plotted map scale is 1:24,000

N W E S

Boundary and Annexation Survey (BAS) ID: 24809300000
BAS Submission Deadline: March 1, 2021

PDF versions of the BAS maps are available at:
www.census.gov/programs-surveys/bas/geographies.html

For more information, or to request additional maps, please email geo.bas@census.gov, call 1-800-972-5651, or visit www.census.gov/programs-surveys/bas.html.

United States Census Bureau

GOVERNMENTAL UNIT REFERENCE MAP (2020): Comanche County, TX

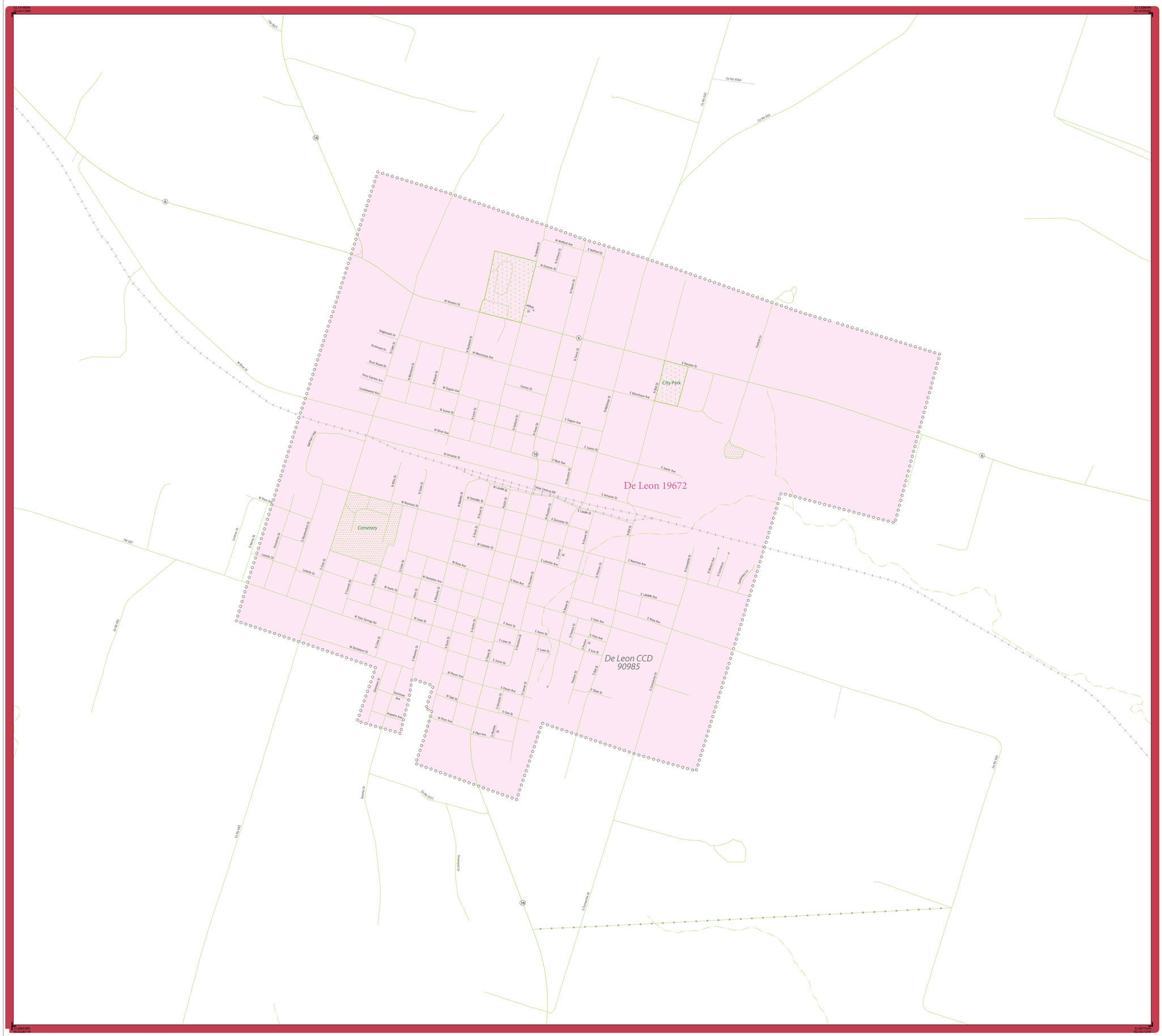
De Leon 19672
De Leon CCD
90985
City Park
Cemetery
W Wofford Ave
E Wofford St
W Dolores St
W Navarro St
W Manchaca Ave
E Navarro St
E Manchaca Ave
W Segovia Ave
E Segovia Ave
W Blair Ave
E Blair Ave
W Alvarado St
E Alvarado St
W Leslie St
E Leslie St
W Gonzales St
E Gonzales St
W Reynosa St
E Reynosa St
W Ross Ave
E Ross Ave
W Ayres St
E Ayres St
W Lowe St
E Lowe St
W Pecan Ave
E Pecan Ave
W Oak St
E Oak St
W Plum Ave
E Plum Ave
W Stockland St
W Sipe Springs Rd
E Labadie Ave
E Hain Ave
E Flias Ave
E Ryan St
E Street St
E Reynosa Ave
E Alvarado St
Co Rd 458A
Co Rd 458
Co Rd 454
Co Rd 456
Co Rd 455
Co Rd 451
Co Rd 450
Co Rd 445
FM 587
W Blue St
Lockhart St
Leslie St
Lockhart St
Lowe St
Ryan St
Hain St
Ayres St
Pecan Ave
Oak St
Plum Ave
Cemetery Ln
Cemetery St
Cemetery Dr
Comanche St
Connally St
Mission Ave
Alvarado Ave
Arizona St
Lonesome Dr
Lonesome Ln
Lonesome Dr
Lonesome Ln
Lonesome Dr
Lonesome Ln

GOVERNMENTAL UNIT REFERENCE MAP (2020): Comanche County, TX

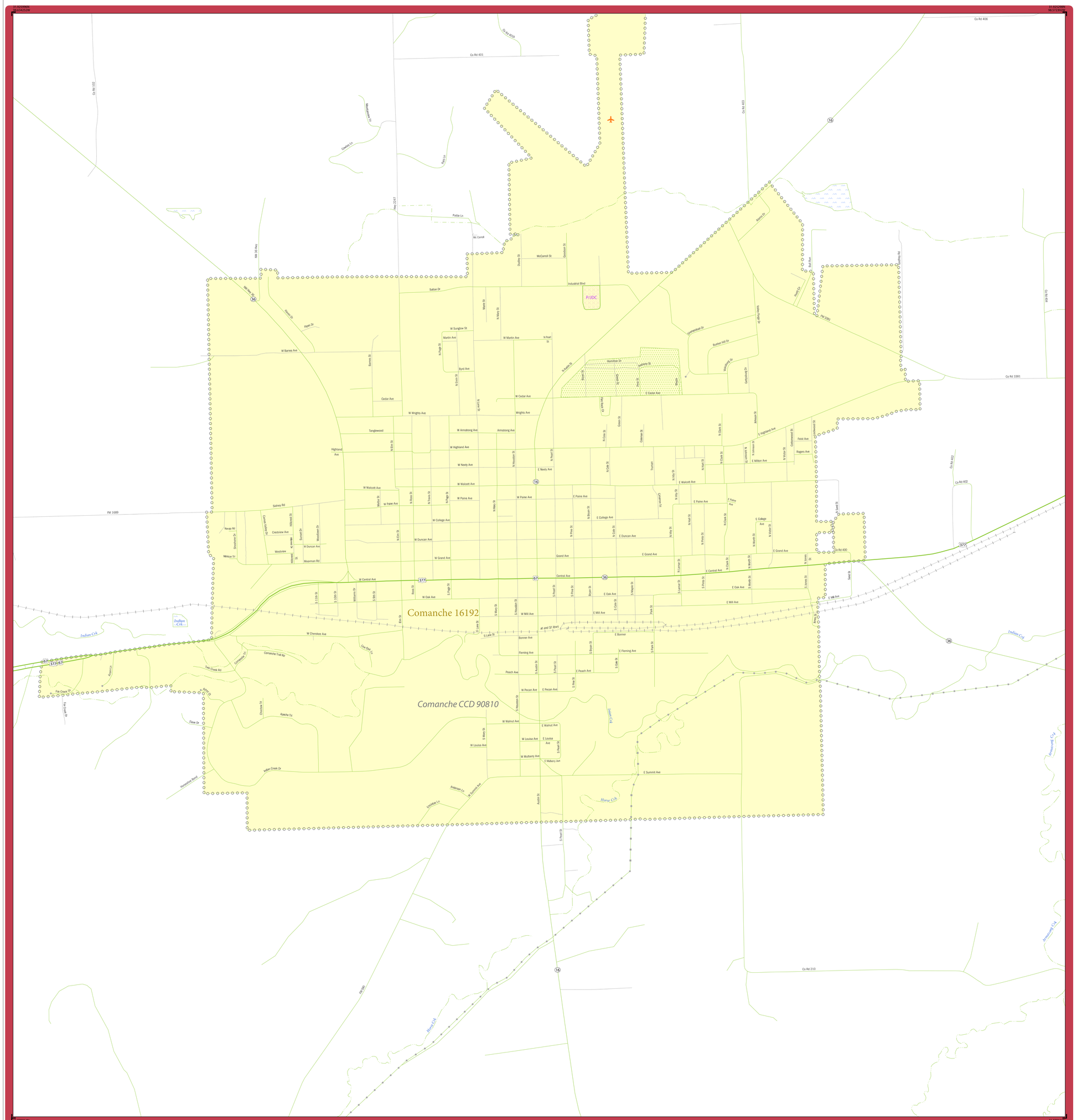
Comanche 16192
Comanche CCD 90810
P/JDC
Indian Crk
Horse Crk
Co Rd 401
Co Rd 406
Co Rd 403
Co Rd 402
Co Rd 400
Co Rd 210
Co Rd 3381
FM 1689
FM 3381
Sutton Dr
McCarroll St
Industrial Blvd
W Sunglow St
W Martin Ave
W Barnes Ave
Cedar Ave
W Wrights Ave
W Armstrong Ave
W Highland Ave
W Neely Ave
W Walcott Ave
W Paine Ave
E Paine Ave
E College Ave
W Duncan Ave
E Duncan Ave
W Grand Ave
E Grand Ave
W Central Ave
E Central Ave
W Oak Ave
E Oak Ave
W Mill Ave
E Mill Ave
W Cherokee Ave
E Bonner
Fleming Ave
E Fleming Ave
Peach Ave
E Peach Ave
W Pecan Ave
E Pecan Ave
W Walnut Ave
E Walnut Ave
W Louisa Ave
E Louisa Ave
W Mulberry Ave
E Mulberry Ave
E Summit Ave
E Cedar Ave
E Highland Ave
E Milton Ave
E Walcott Ave
E College Ave
E Grand Ave
E Mill Ave
Sidney Rd
Navajo Rd
Mohican St
Crestview Ave
Westview
W Duncan Ave
Moseman Rd
Tanglewood
Highland Ave
Burnes St
Pipes Dr
Hillcrest Dr
Sunset Dr
Woodlawn Dr
Shoshone Dr
Comanche Trail Rd
Twin Creek Rd
Fox Creek Dr
Fox Creek Dr
Sioux Dr
Apache Tr
Chickasaw Tr
Indian Creek Dr
Hamilton Road
Anderson Ln
Eastman Ln
Austin St
Ellis St
Pearl St
Bryan St
Houston St
Lake St
Mills St
Ross St
Oak St
Grand Ave
Central Ave
Mill Ave
Bonner Ave
Fleming Ave
Peach Ave
Pecan Ave
Walnut Ave
Louisa Ave
Mulberry Ave
Summit Ave
Cedar Ave
Highland Ave
Milton Ave
Feist Ave
Rogers Ave
Hamilton Dr
Burkes Hill Dr
Wildfield Dr
Gatesville Dr
Sunset Dr
Pattie Ln
McCarroll
Cowbird Ln
Meadowlark St
Pipes Dr
Burnes St
Tanglewood
Highland Ave
Sidney Rd
Navajo Rd
Mohican St
Crestview Ave
Westview
Moseman Rd
Sioux Dr
Apache Tr
Chickasaw Tr
Twin Creek Rd
Fox Creek D