GOVERNMENTAL UNIT REFERENCE MAP (2020): Delta County, TX

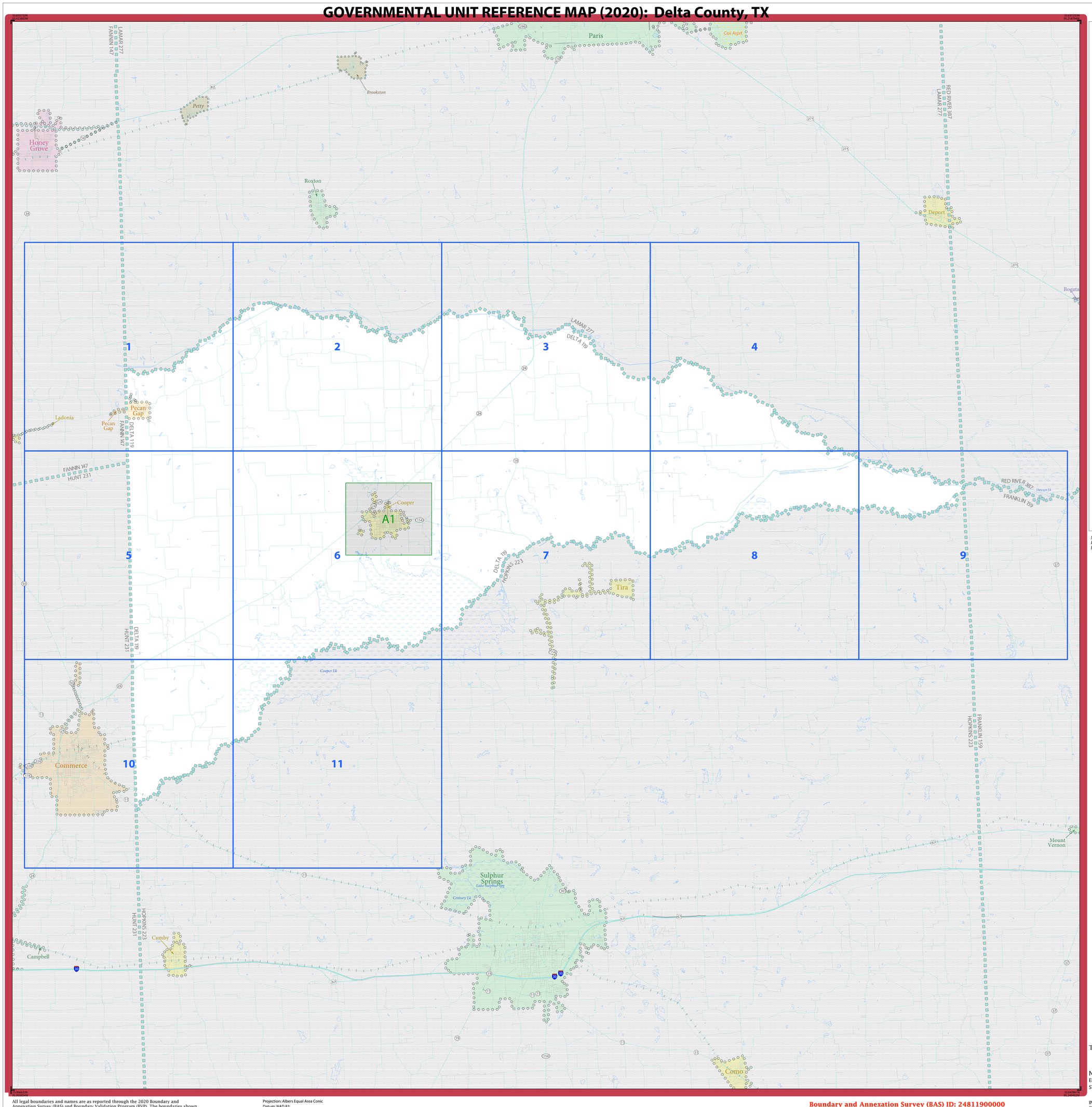

LEGEND

SYMBOL DESCRIPTION	SYMBOL	LABEL STYLE
Federal American Indian Reservation		L'ANSE RESERVATION (TA 1880)
Off-Reservation Trust Land		T1880
American Indian Tribal Subdivision		SHONTO (620)
Alaska Native Regional Corporation (ANRC)		*NANA ANRC 52120*
State (or statistically equivalent entity)		NEW YORK 36
County (or statistically equivalent entity)		ERIE 029
Minor Civil Division (MCD)[1]		Lee town 41460
Census County Division (CCD)[2]		*Jemez CCD 91650*
Consolidated City		MILFORD 47500
Incorporated Place[3]		Davis 18100
Census Designated Place (CDP)[2]		*Cochiti 16560*

DESCRIPTION	SYMBOL
Interstate	
U.S. Highway	
State Highway	
Other Road	Marsh Ln
Cul-de-sac	
Circle	
Geographic Offset or Corridor	
4WD Trail, Stairway, Alley, Walkway, or Ferry	
Railroad	Southern RR
Pipeline or Power Line	
Ridge or Fence	
Property Line or Nonvisible Boundary	
Perennial Stream	*Tumbling Cr*
Intermittent Stream	*Piney Cr*
Mountain Peak or Hill	*Mt. Baker*

DESCRIPTION	SYMBOL
Water Body	*Pleasant Lake*
Swamp or Marsh	*Okefenokee Swamp*
Glacier	*Bering Glacier*
Airport, Airfield, or Helicopter Landing Pad	Dinard Airport
College or University	Coll/Univ
Military	Fort Belvoir
Prison or Juvenile Detention Center	P/JDC
Cemetery	Powell Cmtry
Golf Course	Pinehurst GlfCrs
National Park or Forest	Yosemite NP
Other Park	St Francis Park
Outside Subject Area	
Inset Area	A1

Where state, county, and/or MCD/CCD boundaries coincide, the map shows the boundary symbol for only the highest-ranking of these boundaries. Where American Indian reservation and American Indian tribal subdivision boundaries coincide, the map shows only the American Indian reservation boundaries.

Entity names are followed by either their FIPS code or census code; parentheses indicate a census code.

1 'MCD" indicates a false MCD. These are for Census Bureau use only.

2 The CCD and CDP boundaries represent statistical entities only and are not updated through the BAS.

3 Incorporated place name color corresponds to the incorporated place fill color.

Due to space limitations, some road names, along with other feature and geography names on the map, may not be shown.

The Census Bureau stores primary and alternate road names, but only primary road names are used to label the roads on these maps.

Note: This index map sheet provides the map sheet configuration in relation to the subject entity. Due to scale limitations, map content may be simplified. Refer to parent and/or inset map sheets for detailed map content.

Total Sheets: 13 (Index 1; Parent 11; Inset 1)

NAME: Delta County (119)
ENTITY TYPE: County or statistically equivalent entity
ST: Texas (48)

INDEX OR PARENT SHEET #: 000
INSET SHEET #: 000000

2020 COUNTY REF MAP (INDEX)

5340248119000000000000

All legal boundaries and names are as reported through the 2020 Boundary and Annexation Survey (BAS) and Boundary Validation Program (BVP). The boundaries shown on this map are for Census Bureau statistical data collection and tabulation purposes only; their depiction and designation for statistical purposes does not constitute a determination of jurisdictional authority or rights of ownership or entitlement.

Data Source: U.S. Census Bureau's MAF/TIGER database (TAB20), November 2020
Created by Geography Division: December 09, 2020

U.S. DEPARTMENT OF COMMERCE U.S. Census Bureau

Projection: Albers Equal Area Conic
Datum: NAD 83
Spheroid: GRS 80
1st Standard Parallel: 27 36 51
2nd Standard Parallel: 34 43 24
Central Meridian: -100 04 35
Latitude of Projection's Origin: 25 50 13
False Easting: 0
False Northing: 0

0 2 4 6 8 10 Kilometers
0 1 2 3 4 5 Miles
The plotted map scale is 1:89,557

N W E S

Boundary and Annexation Survey (BAS) ID: 24811900000
BAS Submission Deadline: March 1, 2021

PDF versions of the BAS maps are available at:
www.census.gov/programs-surveys/bas/geographies.html

For more information, or to request additional maps, please email geo.bas@census.gov, call 1-800-972-5651, or visit www.census.gov/programs-surveys/bas.html.

United States Census Bureau

GOVERNMENTAL UNIT REFERENCE MAP (2020): Delta County, TX

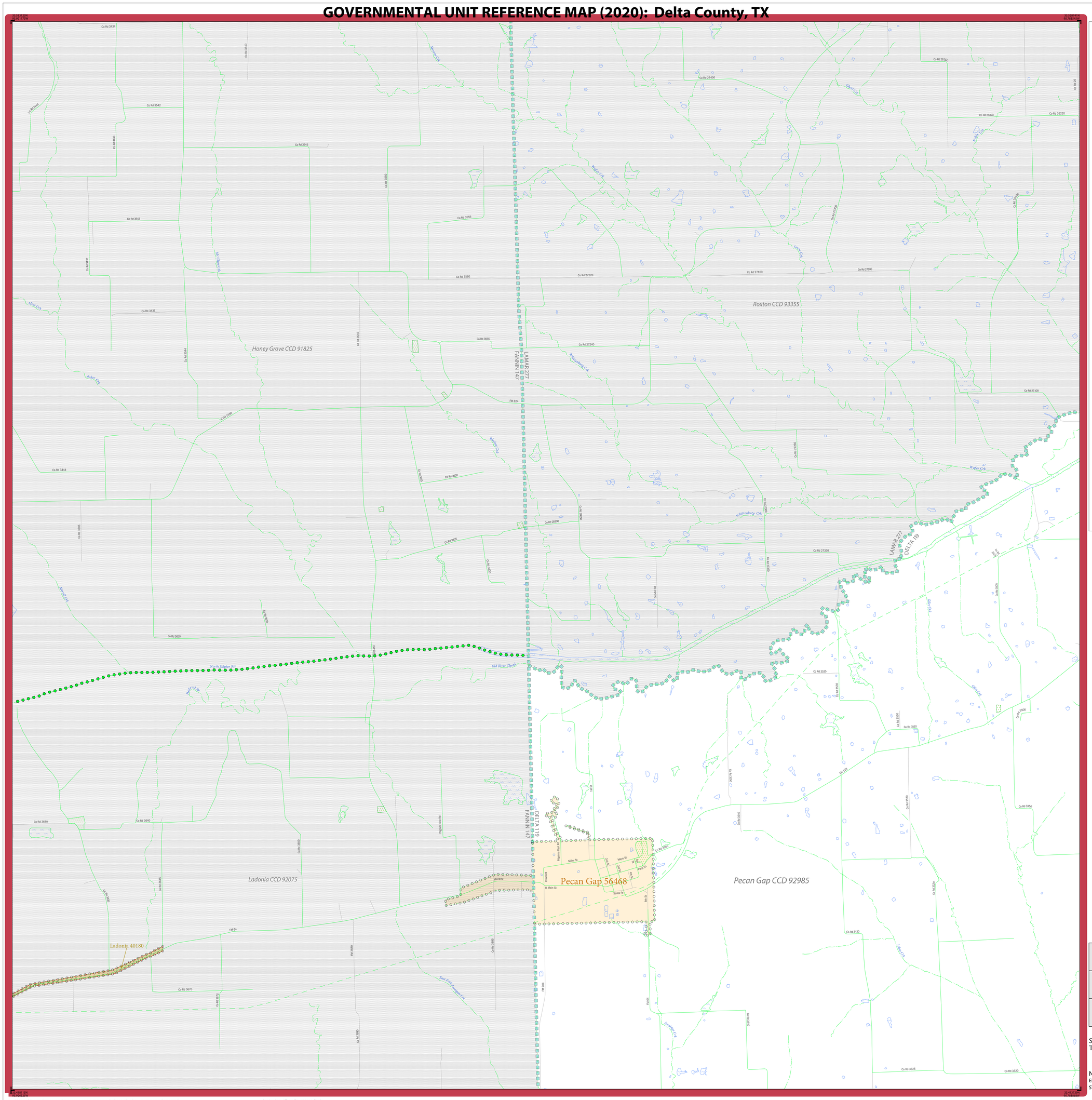
Roxton CCD 93355
Honey Grove CCD 91825
Ladonia CCD 92075
Pecan Gap CCD 92985
Pecan Gap 56468
Ladonia 40180
LAMAR 277
FANNIN 147
DELTA 119
LAMAR 277
DELTA 119
Co Rd 3434
Co Rd 3542
Co Rd 3545
Co Rd 3543
Co Rd 3431
Co Rd 3444
Co Rd 3630
Co Rd 3640
Co Rd 3670
Co Rd 3580
Co Rd 3565
Co Rd 27220
Co Rd 27240
Co Rd 27100
Co Rd 27300
Co Rd 27330
Co Rd 26320
Co Rd 3535
Co Rd 3530
Co Rd 3430
Co Rd 3325
Co Rd 3320
Co Rd 3500
FM 824
FM 1505
FM 64
FM 905
FM 1880
FM 1498
FM 228
Miller St
Main St
W Main St
Santa Fe
Elm St
Pine St
Pecan St
Pecan Rice Rd
Coleman
Sherrill St
North Sulphur Rivr
Old River Cheek
East Fork Pecan Cr
Wightenburg Cr
Wolf Cr
Gibbs Cr
Oak Cr
Hatch Cr
Lamar Cr
Mill Cr
Mud Cr
Baker Cr
Marrs Cr
Mary Cr
Sycamore Cr
Cedar Cr
Gaston Rd
Pecan Rice Rd
Co Rd 3500
Co Rd 3320
Co Rd 3325
Co Rd 3335
Co Rd 3430
Co Rd 3500
Co Rd 3530
Co Rd 3535
Co Rd 3640
Co Rd 3670
Co Rd 3680
Co Rd 3690
Co Rd 3695
Co Rd 3845
Co Rd 3844
Co Rd 3452
Co Rd 3433
Co Rd 3555
Co Rd 3605
Co Rd 3620
Co Rd 3650
Co Rd 3655
Co Rd 3660
Co Rd 3665
Co Rd 3695
Co Rd 27500
Co Rd 27700
Co Rd 27750
Co Rd 27900
Co Rd 28300
Co Rd 26120
Co Rd 26320
Co Rd 3615
Co Rd 3505
Co Rd 3505
Co Rd 3500
Co Rd 3500
Co Rd 3500

GOVERNMENTAL UNIT REFERENCE MAP (2020): Delta County, TX

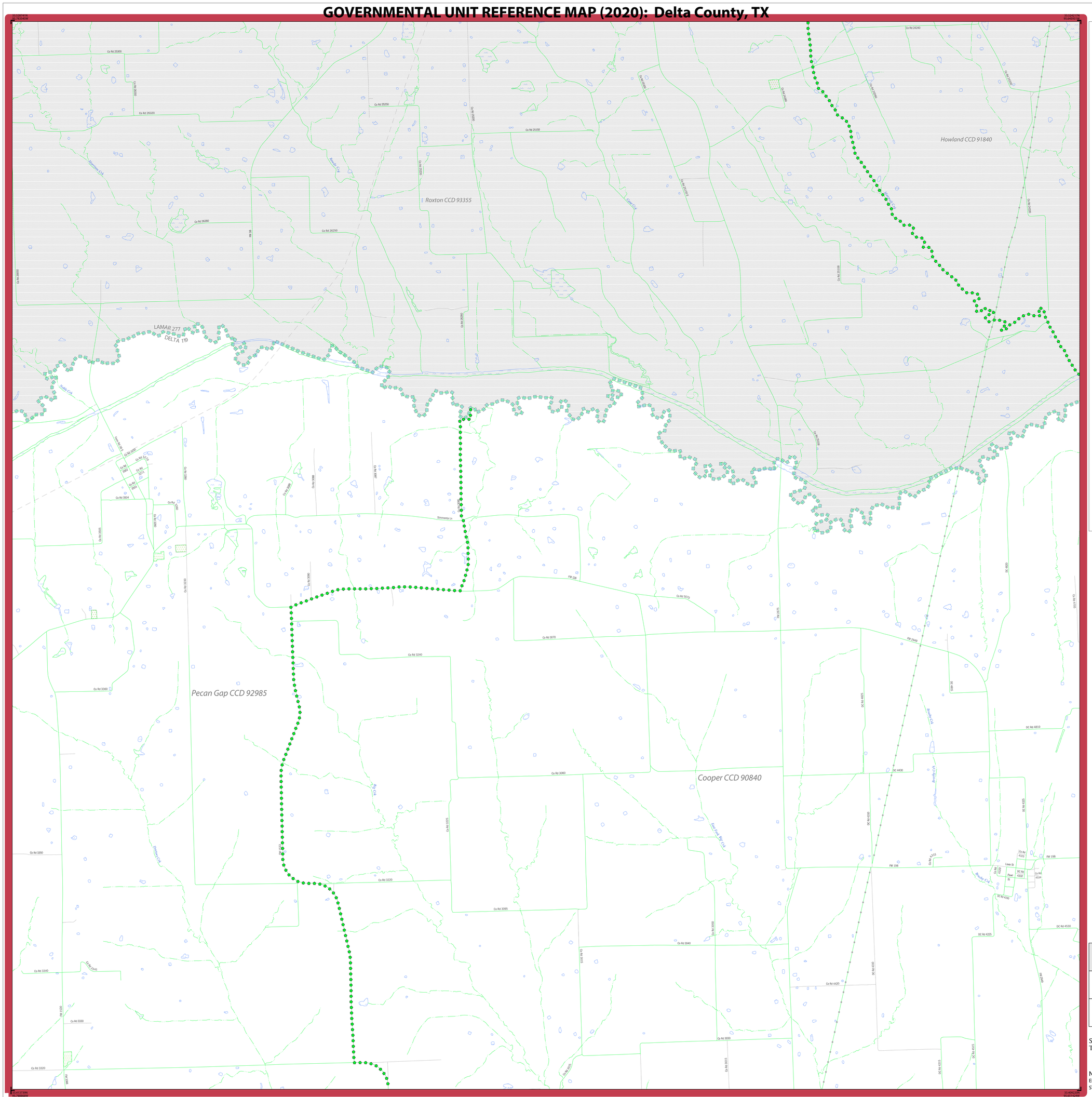
Roxton CCD 93355
Howland CCD 91840
Pecan Gap CCD 92985
Cooper CCD 90840
LAMAR 277
DELTA 19
Co Rd 25300
Co Rd 26320
Co Rd 35250
Co Rd 25150
Co Rd 26280
Co Rd 26250
Co Rd 24240
Co Rd 25158
Co Rd 3504
Co Rd 3360
Co Rd 3350
Co Rd 3340
Co Rd 3330
Co Rd 3320
Co Rd 3240
Co Rd 3070
Co Rd 3060
Co Rd 3095
Co Rd 3040
Co Rd 4420
Co Rd 4810
Co Rd 4530
Co Rd 4430
Co Rd 4225
FM 128
FM 1375
FM 2949
FM 198
FM 1330
FM 2198
Simmons Ln
Lease St
Pear St
Matthews Cr
Beech Cr
Little Cr
Big Cr
East Fork Big Cr
Brushy Cr
Pecan Cr
Nadia Cr
DC 4225
DC 4230
DC 4315
DC 4320
DC 4330
DC 4335
DC 4430
DC 4530
DC 4825
DC 4810
DC 4215
DC 4155
DC 4150
DC 4320
DC 4332
DC 4334
DC 4220
DC 4225
DC 4230
DC 4315
DC 4320
DC 4330
DC 4335
DC 4430
DC 4530
DC 4825
DC 4810
DC 4215
DC 4155
DC 4150
Co Rd 3225
Co Rd 3050
Co Rd 3055
Co Rd 3015
Co Rd 3030
Co Rd 3070
Co Rd 3095
Co Rd 3220
Co Rd 3240
Co Rd 3360
Co Rd 3350
Co Rd 3340
Co Rd 3330
Co Rd 3320
Co Rd 3504
Co Rd 3741
Co Rd 3230
Co Rd 3300
Co Rd 3070
Co Rd 3025
Co Rd 3030
Co Rd 3015
Co Rd 3055
Co Rd 3225
Co Rd 4420
Co Rd 4430
Co Rd 4150
Co Rd 4225
Co Rd 4320
Co Rd 4330
Co Rd 4335
Co Rd 4215
Co Rd 4155
Co Rd 4530
Co Rd 4810
Co Rd 4825
Co Rd 4332
Co Rd 4334
Co Rd 4220
Co Rd 4230
Co Rd 4315
Co Rd 4320
Co Rd 4330
Co Rd 4335
Co Rd 4430
Co Rd 4530
Co Rd 4825
Co Rd 4810
Co Rd 4215
Co Rd 4155
Co Rd 4150
Co Rd 4225

GOVERNMENTAL UNIT REFERENCE MAP (2020): Delta County, TX

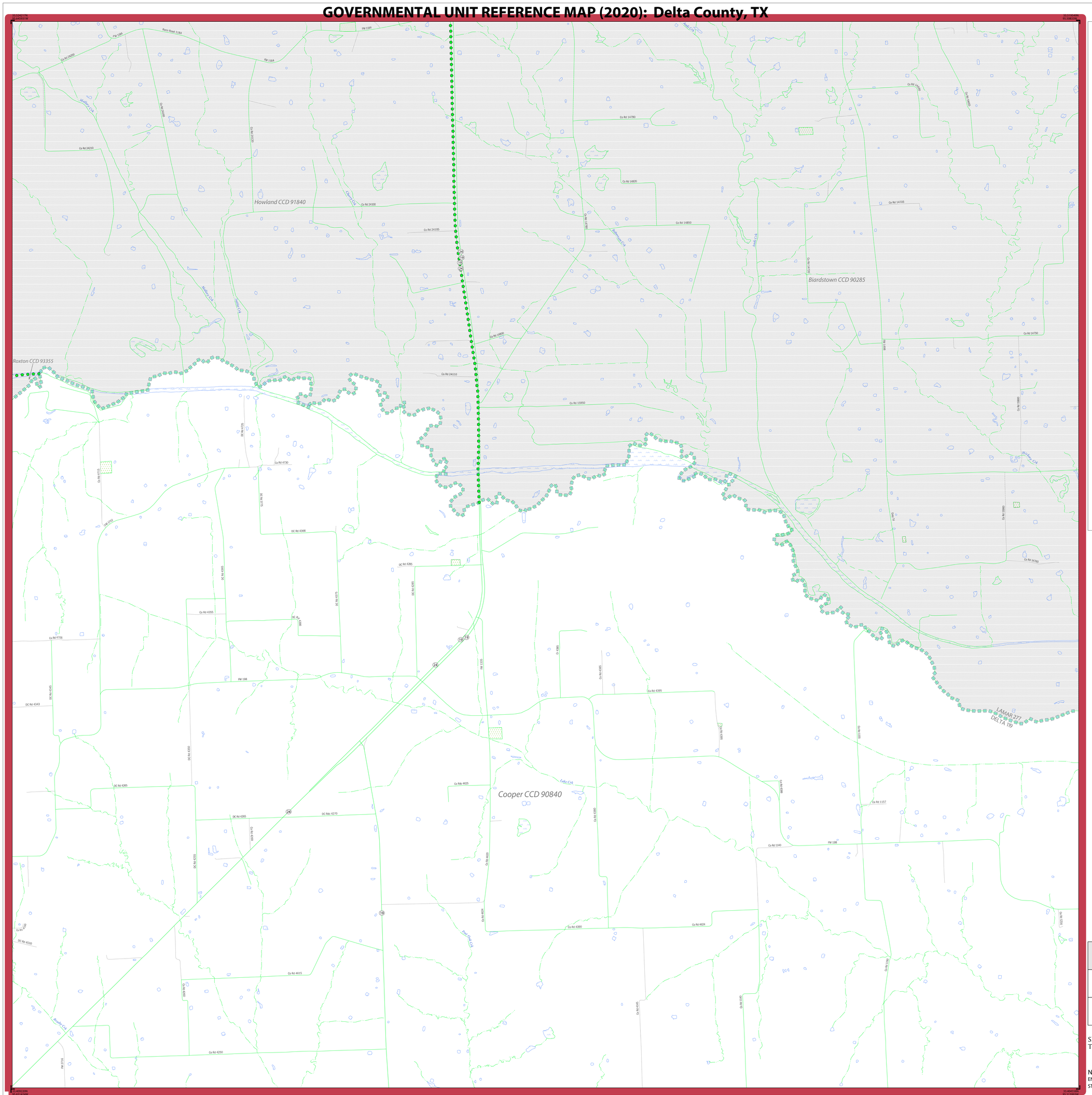

GOVERNMENTAL UNIT REFERENCE MAP (2020): Delta County, TX

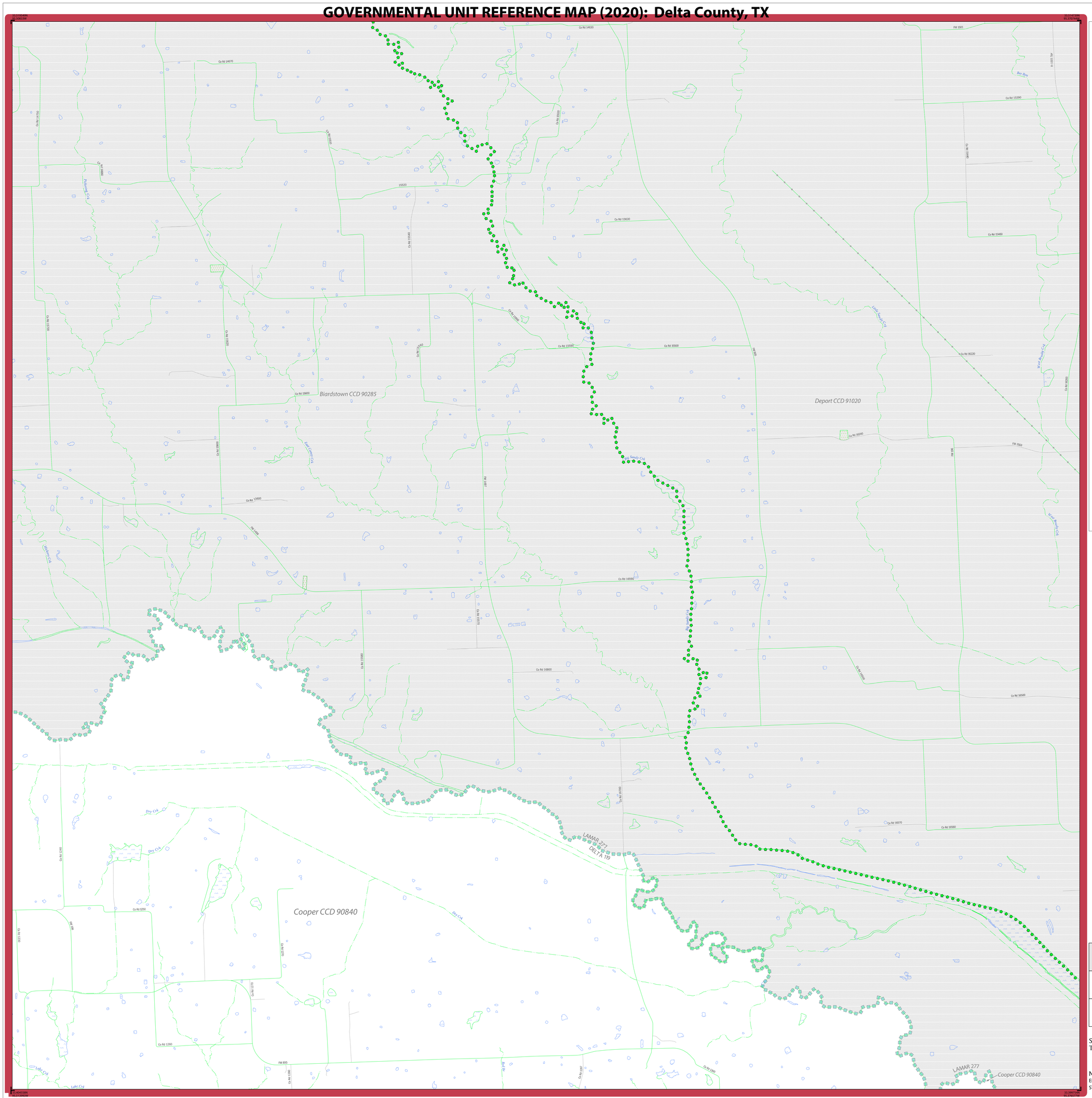

LEGEND

SYMBOL DESCRIPTION	SYMBOL	LABEL STYLE
Federal American Indian Reservation		L'ANSE RESERVATION (TA 1880)
Off-Reservation Trust Land		T1880
American Indian Tribal Subdivision		SHONTO (620)
Alaska Native Regional Corporation (ANRC)		NANA ANRC 52120
State (or statistically equivalent entity)		NEW YORK 36
County (or statistically equivalent entity)		ERIE 029
Minor Civil Division (MCD)[1]		Lee town 41460
Census County Division (CCD)[2]		Jemez CCD 91650
Consolidated City		MILFORD 47500
Incorporated Place[3]		Davis 18100
Census Designated Place (CDP)[2]		Cochiti 16560

DESCRIPTION	SYMBOL	DESCRIPTION	SYMBOL
Interstate	I	Water Body	Pleasant Lake
U.S. Highway	2	Swamp or Marsh	Okefenokee Swamp
State Highway	4	Glacier	Bering Glacier
Other Road	Marsh Ln	Airport, Airfield, or Helicopter Landing Pad	Dinard Airport
Cul-de-sac		College or University	Coll/Univ
Circle		Military	Fort Belvoir
Geographic Offset or Corridor		Prison or Juvenile Detention Center	P/JDC
4WD Trail, Stairway, Alley, Walkway, or Ferry		Cemetery	Powell Cmtry
Railroad	Southern RR	Golf Course	Pinehurst GlfCrs
Pipeline or Power Line		National Park or Forest	Yosemite NP
Ridge or Fence		Other Park	St Francis Park
Property Line or Nonvisible Boundary		Outside Subject Area	
Perennial Stream	Tumbling Cr	Inset Area	A1
Intermittent Stream	Piney Cr		
Mountain Peak or Hill	Mt. Baker		

Where state, county, and/or MCD/CCD boundaries coincide, the map shows the boundary symbol for only the highest-ranking of these boundaries. Where American Indian reservation and American Indian tribal subdivision boundaries coincide, the map shows only the American Indian reservation boundaries.

Entity names are followed by either their FIPS code or census code; parentheses indicate a census code.

1 'MCD*' indicates a false MCD. These are for Census Bureau use only.

2 The CCD and CDP boundaries represent statistical entities only and are not updated through the BAS.

3 Incorporated place name color corresponds to the incorporated place fill color.

Due to space limitations, some road names, along with other feature and geography names on the map, may not be shown.

The Census Bureau stores primary and alternate road names, but only primary road names are used to label the roads on these maps.

Key to Adjacent Sheets

3	4	
7	8	9

Sheet Location within Entity

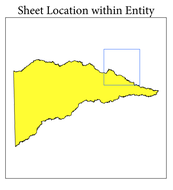

Sheet 4 of 11 PARENT sheets
Total Sheets: 13 (Index 1; Parent 11; Inset 1)

NAME: Delta County (119)
ENTITY TYPE: County or statistically equivalent entity
ST: Texas (48)

INDEX OR PARENT SHEET #: 004
INSET SHEET #: 000000

2020 COUNTY REF MAP (PARENT)

5340248119000000004000000

All legal boundaries and names are as reported through the 2020 Boundary and Annexation Survey (BAS) and Boundary Validation Program (BVP). The boundaries shown on this map are for Census Bureau statistical data collection and tabulation purposes only; their depiction and designation for statistical purposes does not constitute a determination of jurisdictional authority or rights of ownership or entitlement.

Data Source: U.S. Census Bureau's MAF/TIGER database (TAB20), November 2020
Created by Geography Division: December 09, 2020

U.S. DEPARTMENT OF COMMERCE U.S. Census Bureau

Projection: Albers Equal Area Conic
Datum: NAD 83
Spheroid: GRS 80
1st Standard Parallel: 27 36 51
2nd Standard Parallel: 34 43 24
Central Meridian: -100 04 35
Latitude of Projection's Origin: 25 50 13
False Easting: 0
False Northing: 0

0 0.5 1 1.5 2 2.5 Kilometers
0 0.3 0.6 0.9 1.2 1.5 Miles
The plotted map scale is 1:17,500

N W E S

Boundary and Annexation Survey (BAS) ID: 24811900000
BAS Submission Deadline: March 1, 2021

PDF versions of the BAS maps are available at: www.census.gov/programs-surveys/bas/geographies.html

For more information, or to request additional maps, please email geo.bas@census.gov, call 1-800-972-5651, or visit www.census.gov/programs-surveys/bas.html.

United States Census Bureau

GOVERNMENTAL UNIT REFERENCE MAP (2020): Delta County, TX


Ladonia CCD 92075
Commerce CCD 90820
Pecan Gap CCD 92985
FANNIN 147
HUNT 231
DELTA 119
FM 2456
FM 1532
FM 2068
FM 3132
Co Rd 4913
Co Rd 4911
Co Rd 4910
Co Rd 4908
Co Rd 4909
Co Rd 4813
Co Rd 4815
Co Rd 4814
Co Rd 4812
Co Rd 4811
Co Rd 4728
Co Rd 4709
Co Rd 4706
Co Rd 4705
Co Rd 3420
Co Rd 3410
Co Rd 2200
Co Rd 2205
Co Rd 2145
Co Rd 2142
Co Rd 2080
Co Rd 2085
Co Rd 2175
Co Rd 2180
Co Rd 2985
Co Rd 2050
County Line Rd
Bowers Crk
West Fork Sanders Crk
East Fork Sanders Crk
Jarrett Crk
Jernigan Crk
Mt. Combs Hill Rd
Tony Mack Rd
Dial Lane Rd
Yellow Chief Crk
Bear Crk
Bear Crk
Hickory Crk
Indian Crk
East Fork Jernigan Crk
Co Rd 3340
Co Rd 3400
Co Rd 3430
Co Rd 3500
Co Rd 3505
Co Rd 3510
Co Rd 2105
Co Rd 2155
Co Rd 2158
Co Rd 2165
Co Rd 2170
Co Rd 2195
Co Rd 2200
Co Rd 2205
Co Rd 2050
Co Rd 2060
Co Rd 4805
Co Rd 4807
Co Rd 4812
Co Rd 4813
Co Rd 4815
Co Rd 4910
Co Rd 4913
Co Rd 4908
Co Rd 4909
Co Rd 4709
Co Rd 4705
Co Rd 4706
Co Rd 4710
Co Rd 4713
Co Rd 4712
Co Rd 4711
Co Rd 4810
Co Rd 4816
Co Rd 4728
Co Rd 4809
Co Rd 4806
Co Rd 3880
Co Rd 3895
Co Rd 3905
Co Rd 3905
Co Rd 3910
Co Rd 3920
Co Rd 3930
Co Rd 3940
Co Rd 3945
Co Rd 3950
Co Rd 3955
Co Rd 3960
Co Rd 3965
Co Rd 3970
Co Rd 3975
Co Rd 3980
Co Rd 3985
Co Rd 3990
Co Rd 3995
Co Rd 4000
Co Rd

GOVERNMENTAL UNIT REFERENCE MAP (2020): Delta County, TX

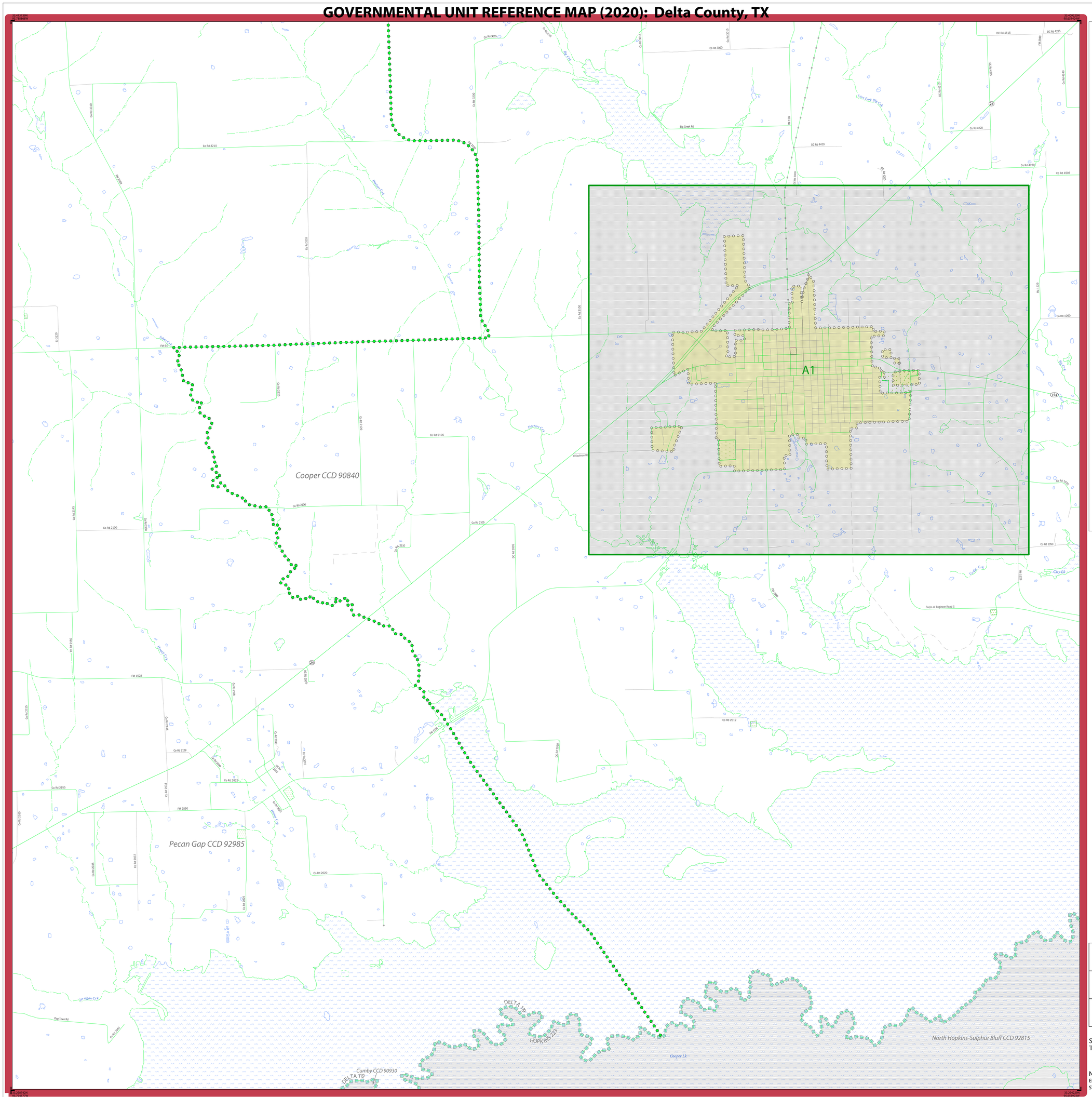

GOVERNMENTAL UNIT REFERENCE MAP (2020): Delta County, TX

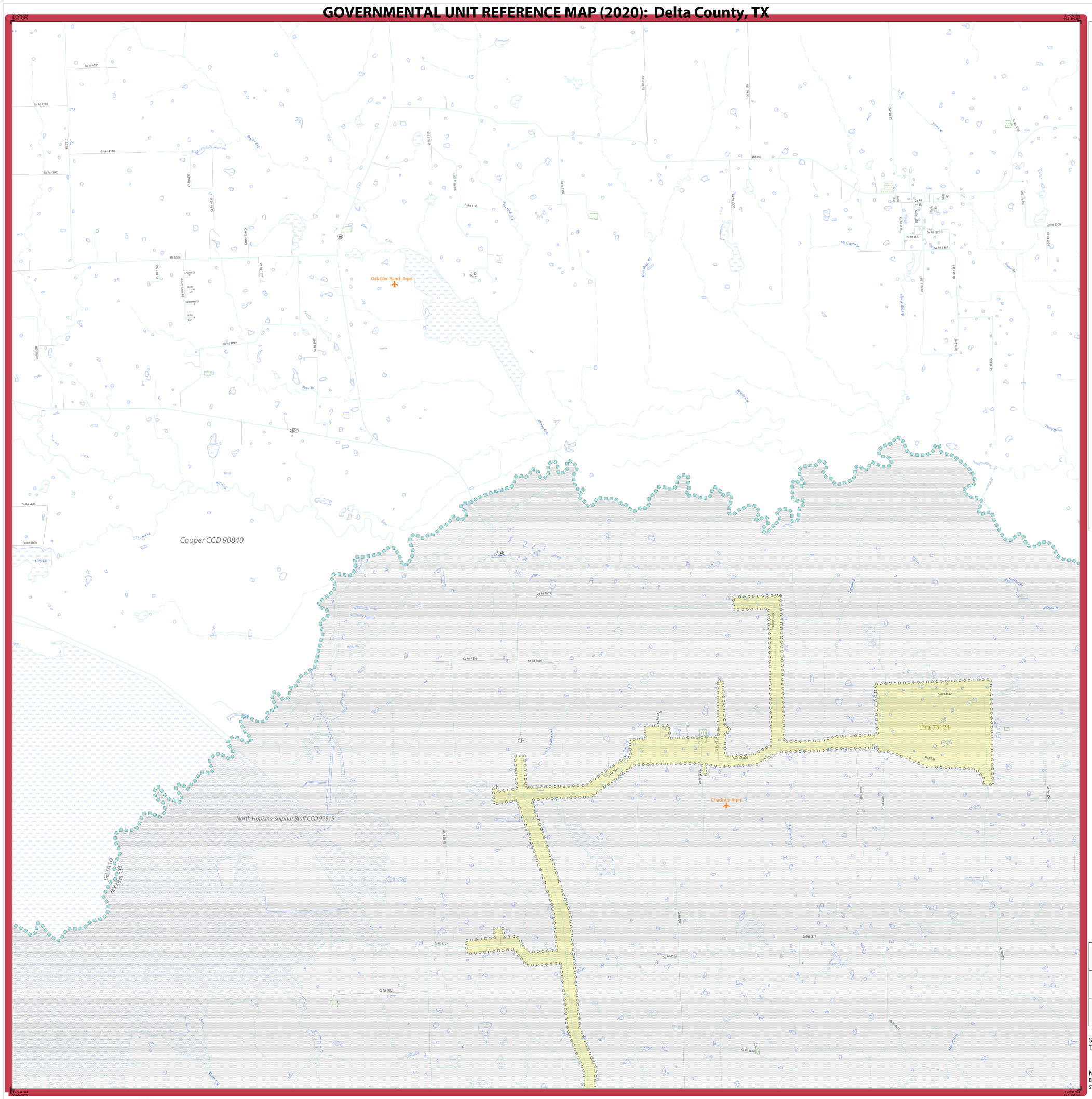

GOVERNMENTAL UNIT REFERENCE MAP (2020): Delta County, TX

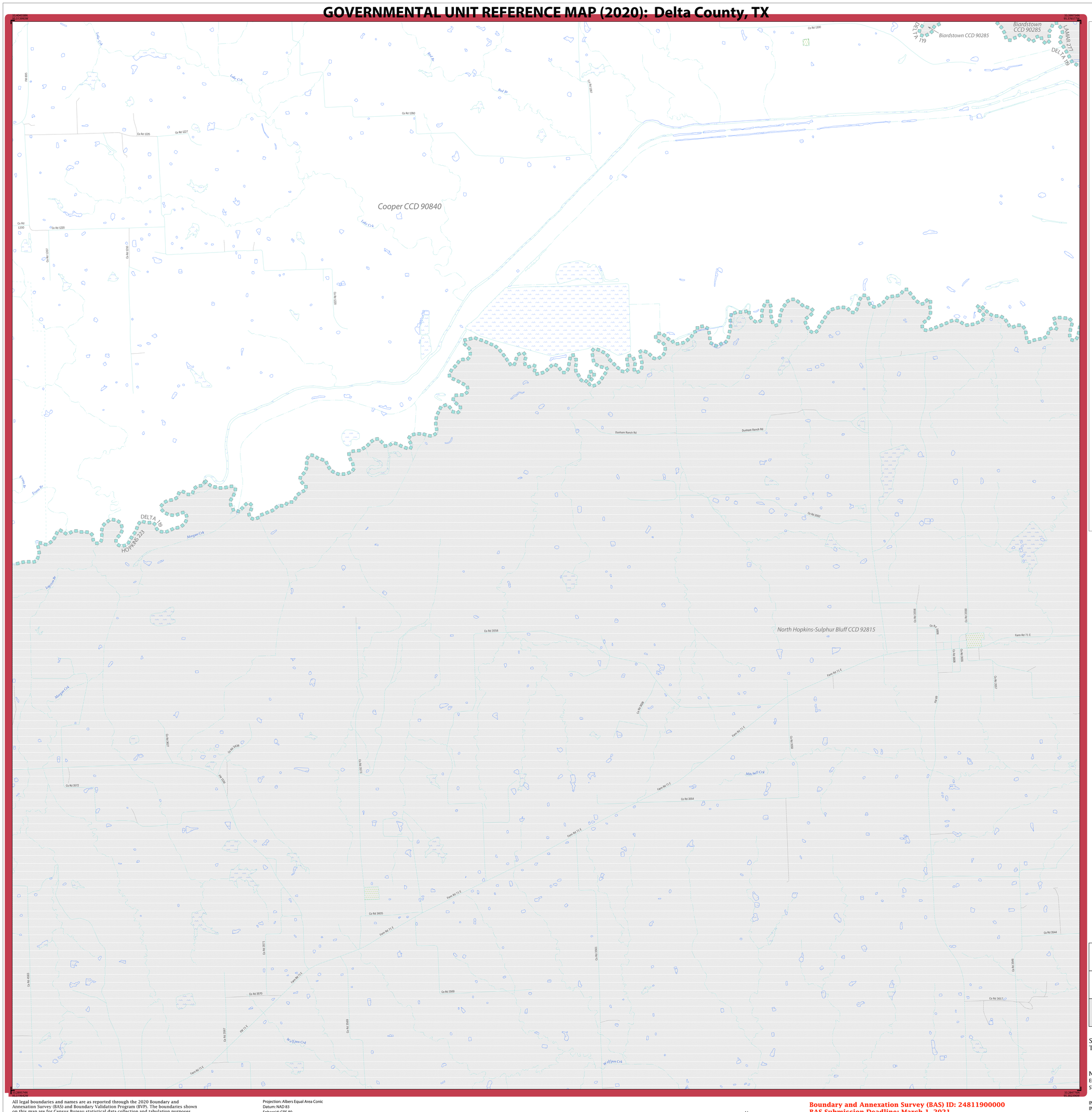

LEGEND

SYMBOL DESCRIPTION	SYMBOL	LABEL STYLE
Federal American Indian Reservation		L'ANSE RESERVATION (TA 1880)
Off-Reservation Trust Land		T1880
American Indian Tribal Subdivision		SHONTO (620)
Alaska Native Regional Corporation (ANRC)		NANA ANRC 52120
State (or statistically equivalent entity)		NEW YORK 36
County (or statistically equivalent entity)		ERIE 029
Minor Civil Division (MCD)[1]		Lee town 41460
Census County Division (CCD)[2]		Jemez CCD 91650
Consolidated City		MILFORD 47500
Incorporated Place[3]		Davis 18100
Census Designated Place (CDP)[2]		Cochiti 16560

DESCRIPTION	SYMBOL	DESCRIPTION	SYMBOL
Interstate	5	Water Body	Pleasant Lake
U.S. Highway	2	Swamp or Marsh	Okefenokee Swamp
State Highway	4	Glacier	Bering Glacier
Other Road	Marsh Ln	Airport, Airfield, or Helicopter Landing Pad	Dönärd Airfield
Cul-de-sac		College or University	Coll/Univ
Circle		Military	Fort Belvoir
Geographic Offset or Corridor		Prison or Juvenile Detention Center	P/JDC
4WD Trail, Stairway, Alley, Walkway, or Ferry		Cemetery	Powell Cmtry
Railroad	Southern RR	Golf Course	Pinehurst GlfCrs
Pipeline or Power Line		National Park or Forest	Yosemite NP
Ridge or Fence		Other Park	St Francis Park
Property Line or Nonvisible Boundary		Outside Subject Area	
Perennial Stream	Tumbling Cr	Inset Area	A1
Intermittent Stream	Piney Cr		
Mountain Peak or Hill	Mt. Baker		

Where state, county, and/or MCD/CCD boundaries coincide, the map shows the boundary symbol for only the highest-ranking of these boundaries. Where American Indian reservation and American Indian tribal subdivision boundaries coincide, the map shows only the American Indian reservation boundaries.

Entity names are followed by either their FIPS code or census code; parentheses indicate a census code.

1 'MCD" indicates a false MCD. These are for Census Bureau use only.

2 The CCD and CDP boundaries represent statistical entities only and are not updated through the BAS.

3 Incorporated place name color corresponds to the incorporated place fill color.

Due to space limitations, some road names, along with other feature and geography names on the map, may not be shown.

The Census Bureau stores primary and alternate road names, but only primary road names are used to label the roads on these maps.

Key to Adjacent Sheets

3	4	
7	8	9

Sheet Location within Entity

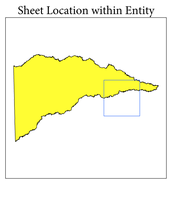

Sheet 8 of 11 PARENT sheets
Total Sheets: 13 (Index 1; Parent 11; Inset 1)

NAME: Delta County (119)
ENTITY TYPE: County or statistically equivalent entity
ST: Texas (48)

INDEX OR PARENT SHEET #: 008
INSET SHEET #: 000000

2020 COUNTY REF MAP (PARENT)

5340248119000000008000000

All legal boundaries and names are as reported through the 2020 Boundary and Annexation Survey (BAS) and Boundary Validation Program (BVP). The boundaries shown on this map are for Census Bureau statistical data collection and tabulation purposes only; their depiction and designation for statistical purposes does not constitute a determination of jurisdictional authority or rights of ownership or entitlement.

Data Source: U.S. Census Bureau's MAF/TIGER database (TAB20), November 2020
Created by Geography Division: December 09, 2020

U.S. DEPARTMENT OF COMMERCE U.S. Census Bureau

Projection: Albers Equal Area Conic
Datum: NAD 83
Spheroid: GRS 80
1st Standard Parallel: 27 36 51
2nd Standard Parallel: 34 43 24
Central Meridian: -100 04 35
Latitude of Projection's Origin: 25 50 13
False Easting: 0
False Northing: 0

0 0.5 1 1.5 2 2.5 Kilometers
0 0.3 0.6 0.9 1.2 1.5 Miles
The plotted map scale is 1:17,500

N W E S

Boundary and Annexation Survey (BAS) ID: 24811900000
BAS Submission Deadline: March 1, 2021

PDF versions of the BAS maps are available at:
www.census.gov/programs-surveys/bas/geographies.html

For more information, or to request additional maps, please email geo.bas@census.gov, call 1-800-972-5651, or visit www.census.gov/programs-surveys/bas.html.

United States Census Bureau

GOVERNMENTAL UNIT REFERENCE MAP (2020): Delta County, TX

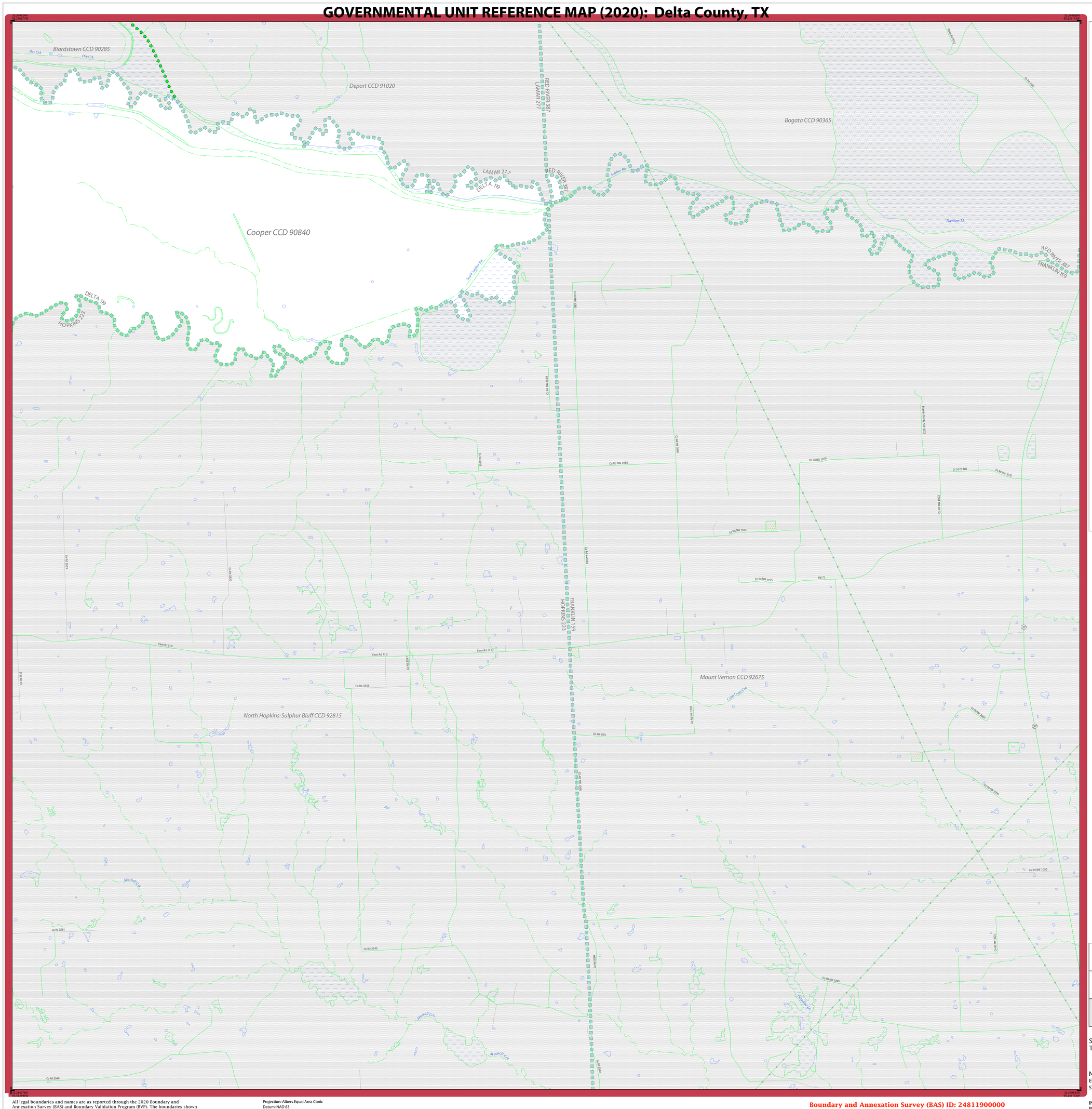

GOVERNMENTAL UNIT REFERENCE MAP (2020): Delta County, TX

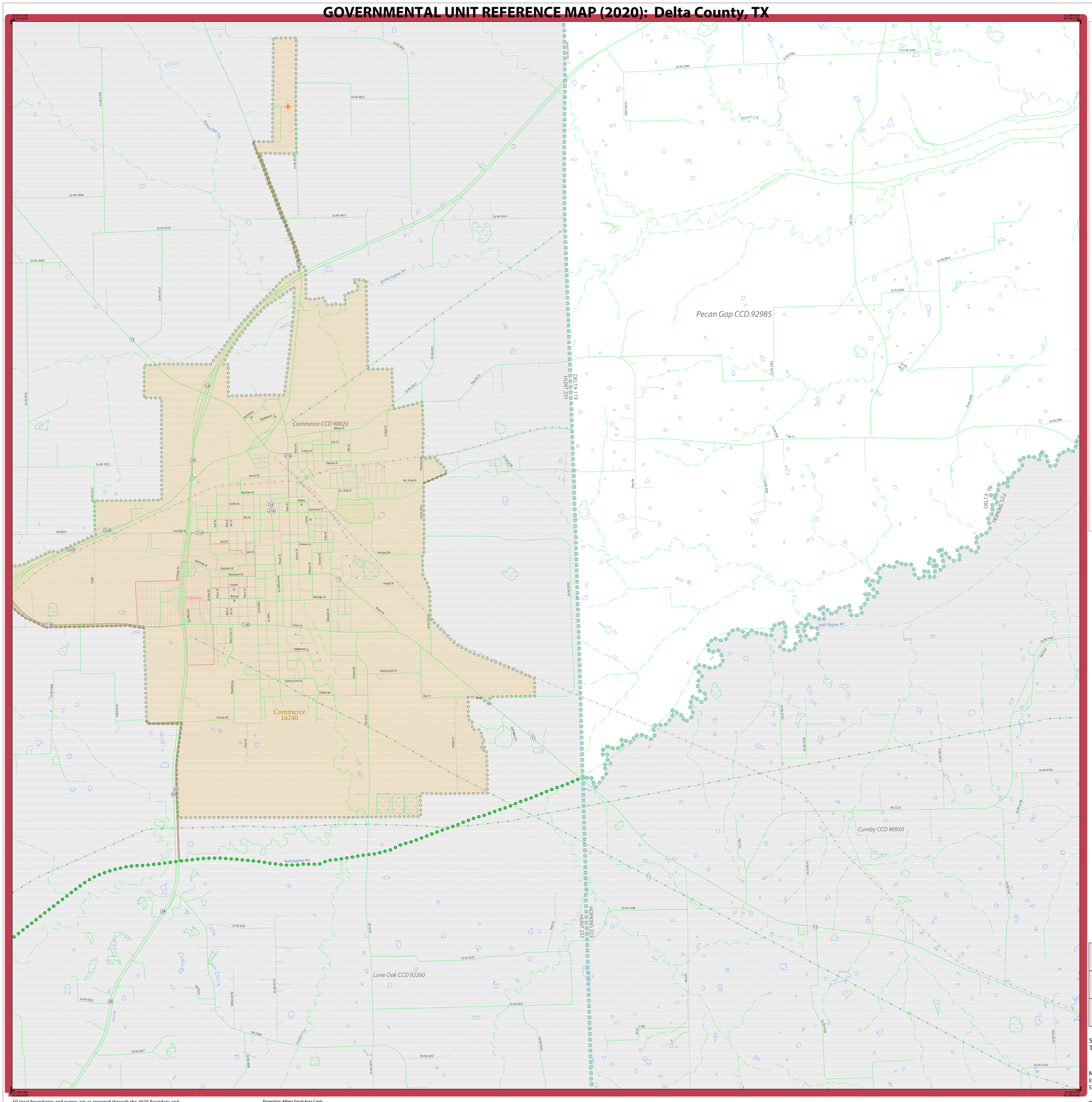
Pecan Gap CCD 92985
Commerce CCD 90820
Commerce
16240
Cumby CCD 90930
Lone Oak CCD 92260
DELTA 119
HUNT 231
HOPKINS 223
HUNT 231
DELTA 119
HOPKINS 223
Coll/Univ
Dönärd Airport
Fort Belvoir
Pleasant Lake
Okefenokee Swamp
Bering Glacier
Tumbling Cr
Piney Cr
Mt. Baker
Southern RR
Marsh Ln
Powell Cmtry
Pinehurst GlfCrs
Yosemite NP
St Francis Park
A1
Barnett Crk
Middle Sulphur Riv
South Sulphur Riv
Bowlegs Crk
Brushbarn Fk
Jackson Crk
Cypress Crk
Co Rd 2060
Co Rd 2056
Co Rd 2062
Co Rd 2065
Co Rd 2010
Co Rd 2082
Co Rd 4611
Co Rd 4614
Co Rd 4516
Co Rd 4509
Co Rd 4608
Co Rd 4613
Co Rd 4511
Co Rd 4312
Co Rd 4315
Co Rd 4313
Co Rd 4357
Co Rd 4320
Co Rd 4734
Co Rd 4725
Co Rd 4738
Co Rd 4739
Co Rd 4794
Co Rd 4229
Co Rd 4251
Co Rd 4780
Co Rd 4222
Co Rd 4247
Co Rd 4250
Co Rd 4254
Co Rd 4247
Co Rd 4250
Co Rd 4254
Co Rd 4247
Co Rd 4250
Co Rd 4254

GOVERNMENTAL UNIT REFERENCE MAP (2020): Delta County, TX

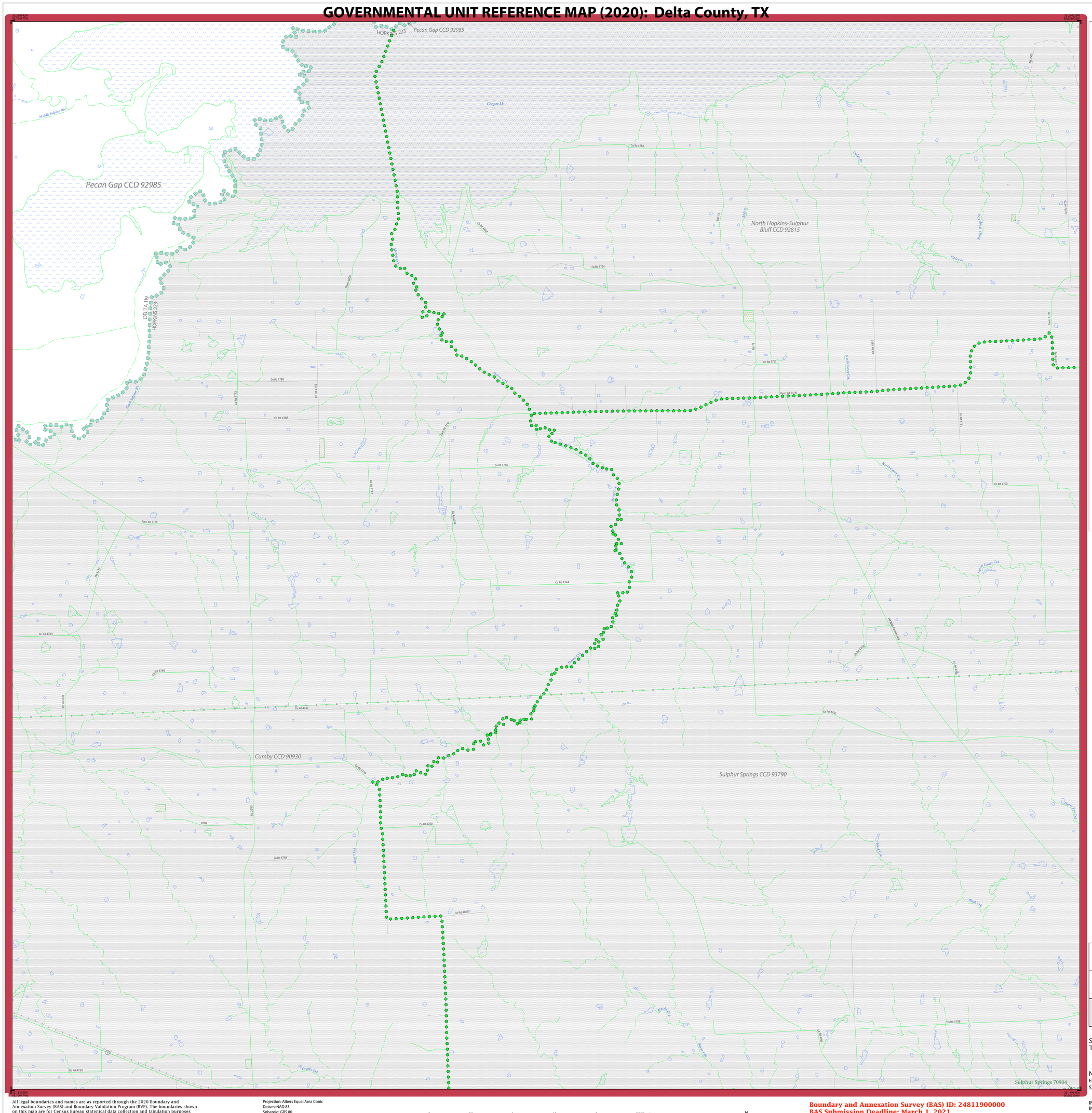

GOVERNMENTAL UNIT REFERENCE MAP (2020): Delta County, TX

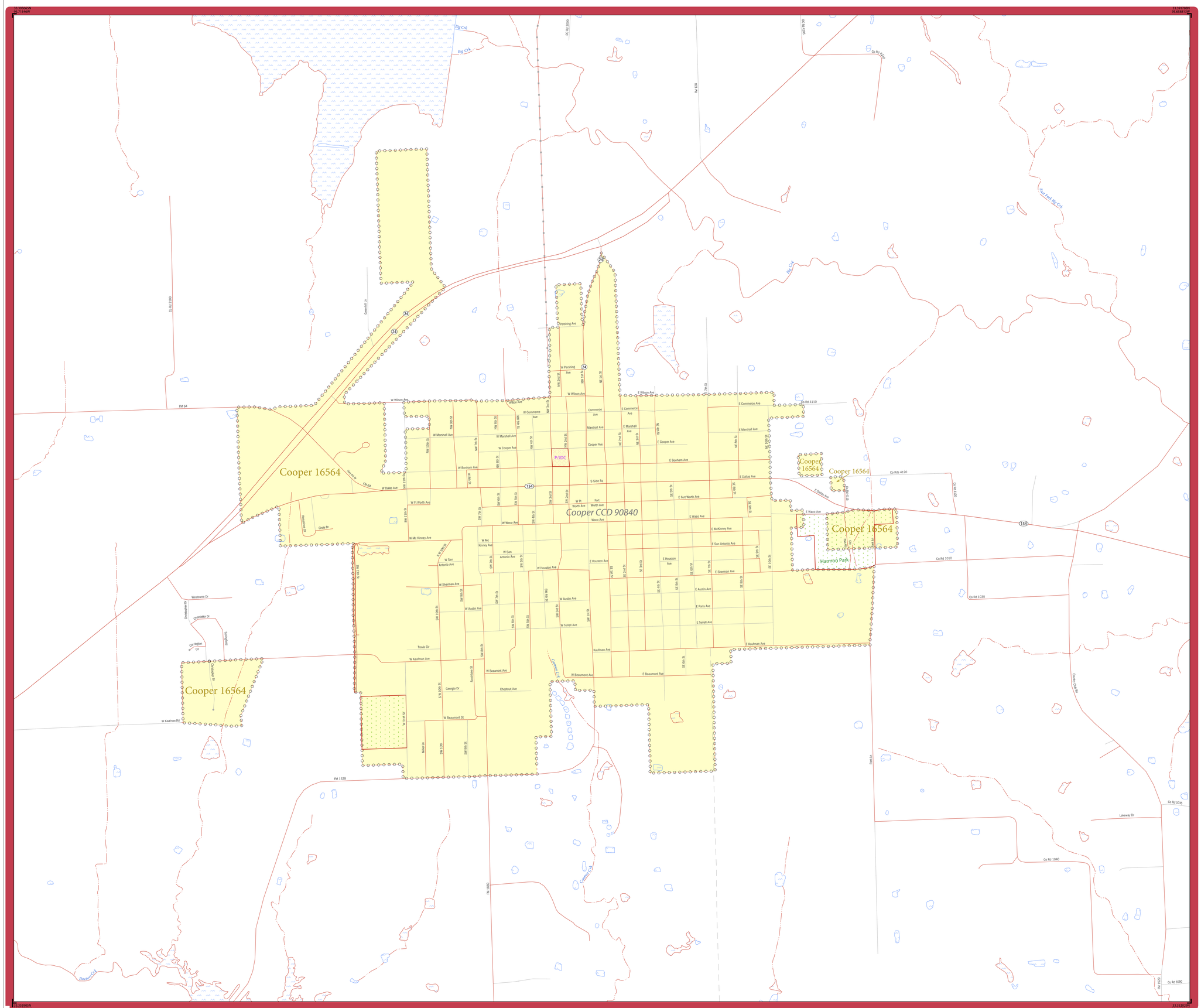
Cooper 16564
Cooper CCD 90840
Harmon Park
P/JDC
Cooper 16564
Cooper 16564
Cooper 16564
Cooper 16564
W Wilson Ave
E Wilson Ave
W Commerce Ave
E Commerce Ave
W Marshall Ave
E Marshall Ave
W Cooper Ave
E Cooper Ave
W Bonham Ave
E Bonham Ave
W Dallas Ave
E Dallas Ave
W Ft Worth Ave
E Fort Worth Ave
W Waco Ave
E Waco Ave
W Mc Kinney Ave
E McKinney Ave
W San Antonio Ave
E San Antonio Ave
W Houston Ave
E Houston Ave
W Sherman Ave
E Sherman Ave
W Austin Ave
E Austin Ave
W Terrell Ave
E Paris Ave
E Terrell Ave
W Kaufman Ave
E Kaufman Ave
W Beaumont Ave
E Beaumont Ave
W Pershing Ave
Chestnut Ave
Kaufman Ave
Travis Cir
Georgia Dr
Circle Dr
Westowne Dr
Chrisopher Dr
Chancellor Dr
Carrington Cir
Greenbriar Dr
Hollywood Dr
Greenville Ln
Miller Ln
Southeast St
W Beaumont St
W Kaufman Rd
FM 64
FM 1528
FM 1580
FM 1529
SH 154
Co Rd 1010
Co Rd 1030
Co Rd 1035
Co Rd 1040
Co Rd 1050
Co Rd 4110
Co Rds 4120
Co Rd 4115
Co Rd 1100
Co Rd 4200
Co Rd 3000
Lakeway Dr
Parks Ln
Big Cr
Elected Cr
Cypress Cr
Cypress Cr
Cypress