GOVERNMENTAL UNIT REFERENCE MAP (2020): DeWitt County, TX

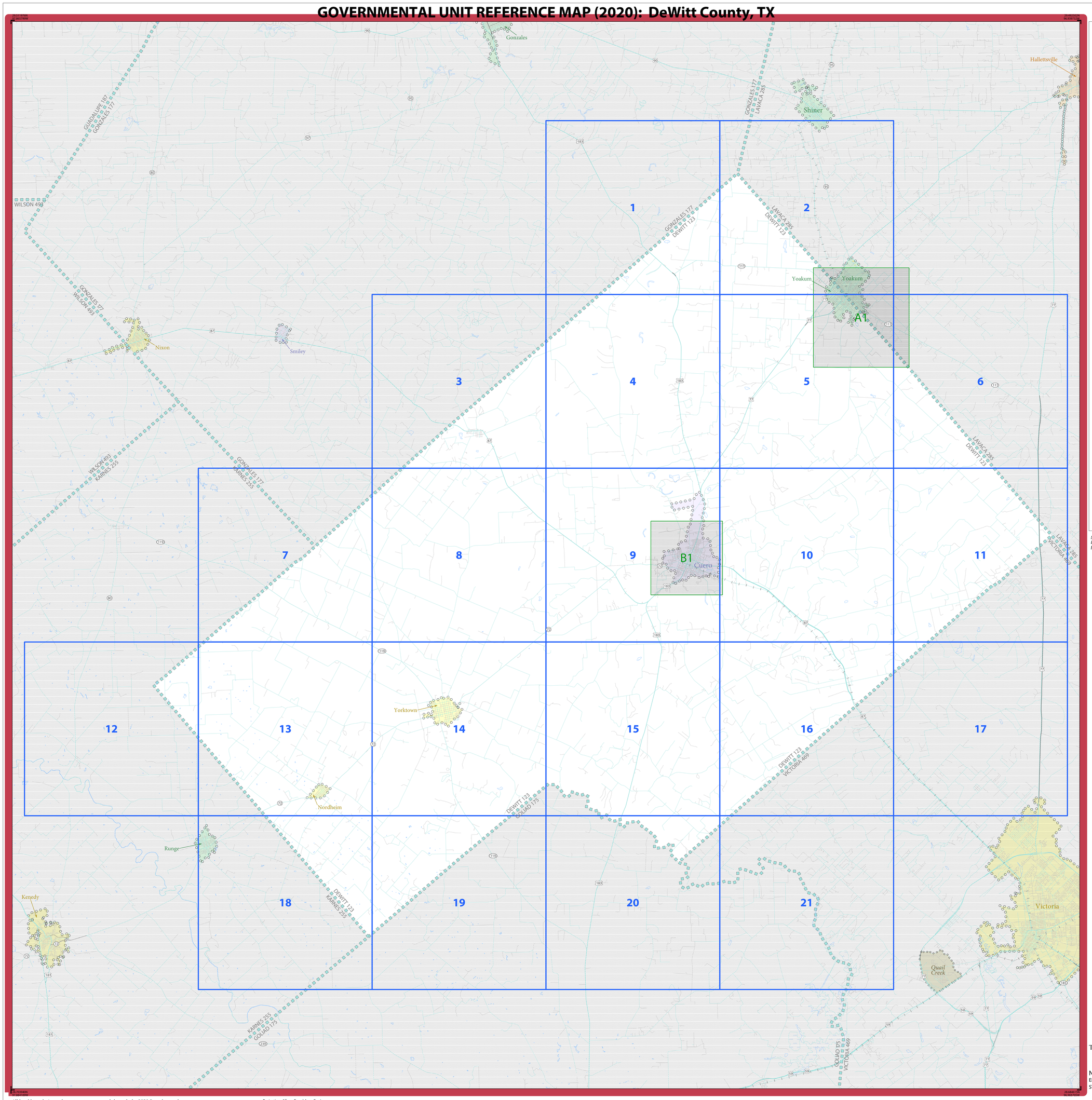

LEGEND

SYMBOL DESCRIPTION	SYMBOL	LABEL STYLE
Federal American Indian Reservation		L'ANSE RESERVATION (TA 1880)
Off-Reservation Trust Land		T1880
American Indian Tribal Subdivision		SHONTO (620)
Alaska Native Regional Corporation (ANRC)		*NANA ANRC 52120*
State (or statistically equivalent entity)		NEW YORK 36
County (or statistically equivalent entity)		ERIE 029
Minor Civil Division (MCD)[1]		Lee town 41460
Census County Division (CCD)[2]		*Jemez CCD 91650*
Consolidated City		MILFORD 47500
Incorporated Place[3]		Davis 18100
Census Designated Place (CDP)[2]		*Cochiti 16560*

DESCRIPTION	SYMBOL	DESCRIPTION	SYMBOL
Interstate	5	Water Body	*Pleasant Lake*
U.S. Highway	2	Swamp or Marsh	*Okefenokee Swamp*
State Highway	4	Glacier	*Bering Glacier*
Other Road	Marsh Ln	Airport, Airfield, or Helicopter Landing Pad	*Dönärd Airport*
Cul-de-sac		College or University	Coll/Univ
Circle		Military	Fort Belvoir
Geographic Offset or Corridor		Prison or Juvenile Detention Center	P/JDC
4WD Trail, Stairway, Alley, Walkway, or Ferry		Cemetery	Powell Cmtry
Railroad	Southern RR	Golf Course	Pinehurst GlfCrs
Pipeline or Power Line		National Park or Forest	Yosemite NP
Ridge or Fence		Other Park	St Francis Park
Property Line or Nonvisible Boundary		Outside Subject Area	
Perennial Stream	*Tumbling Cr*	Inset Area	A1
Intermittent Stream	*Piney Cr*		
Mountain Peak or Hill	*Mt. Baker*		

Where state, county, and/or MCD/CCD boundaries coincide, the map shows the boundary symbol for only the highest-ranking of these boundaries. Where American Indian reservation and American Indian tribal subdivision boundaries coincide, the map shows only the American Indian reservation boundaries.

Entity names are followed by either their FIPS code or census code; parentheses indicate a census code.

1 'MCD" indicates a false MCD. These are for Census Bureau use only.

2 The CCD and CDP boundaries represent statistical entities only and are not updated through the BAS.

3 Incorporated place name color corresponds to the incorporated place fill color.

Due to space limitations, some road names, along with other feature and geography names on the map, may not be shown.

The Census Bureau stores primary and alternate road names, but only primary road names are used to label the roads on these maps.

Note: This index map sheet provides the map sheet configuration in relation to the subject entity. Due to scale limitations, map content may be simplified. Refer to parent and/or inset map sheets for detailed map content.

Total Sheets: 24 (Index 1; Parent 21; Inset 2)

NAME: DeWitt County (123)
ENTITY TYPE: County or statistically equivalent entity
ST: Texas (48)

INDEX OR PARENT SHEET #: 000
INSET SHEET #: 000000

2020 COUNTY REF MAP (INDEX)

5340248123000000000000

All legal boundaries and names are as reported through the 2020 Boundary and Annexation Survey (BAS) and Boundary Validation Program (BVP). The boundaries shown on this map are for Census Bureau statistical data collection and tabulation purposes only; their depiction and designation for statistical purposes does not constitute a determination of jurisdictional authority or rights of ownership or entitlement.

Data Source: U.S. Census Bureau's MAF/TIGER database (TAB20), November 2020
Created by Geography Division: December 09, 2020

U.S. DEPARTMENT OF COMMERCE U.S. Census Bureau

Projection: Albers Equal Area Conic
Datum: NAD 83
Spheroid: GRS 80
1st Standard Parallel: 27 36 51
2nd Standard Parallel: 34 43 24
Central Meridian: -100 04 35
Latitude of Projection's Origin: 25 50 13
False Easting: 0
False Northing: 0

0 3 6 9 12 15 Kilometers
0 2 4 6 8 10 Miles
The plotted map scale is 1:122,820

N W E S

Boundary and Annexation Survey (BAS) ID: 24812300000
BAS Submission Deadline: March 1, 2021

PDF versions of the BAS maps are available at:
www.census.gov/programs-surveys/bas/geographies.html

For more information, or to request additional maps, please email geo.bas@census.gov, call 1-800-972-5651, or visit www.census.gov/programs-surveys/bas.html.

United States Census Bureau

GOVERNMENTAL UNIT REFERENCE MAP (2020): DeWitt County, TX

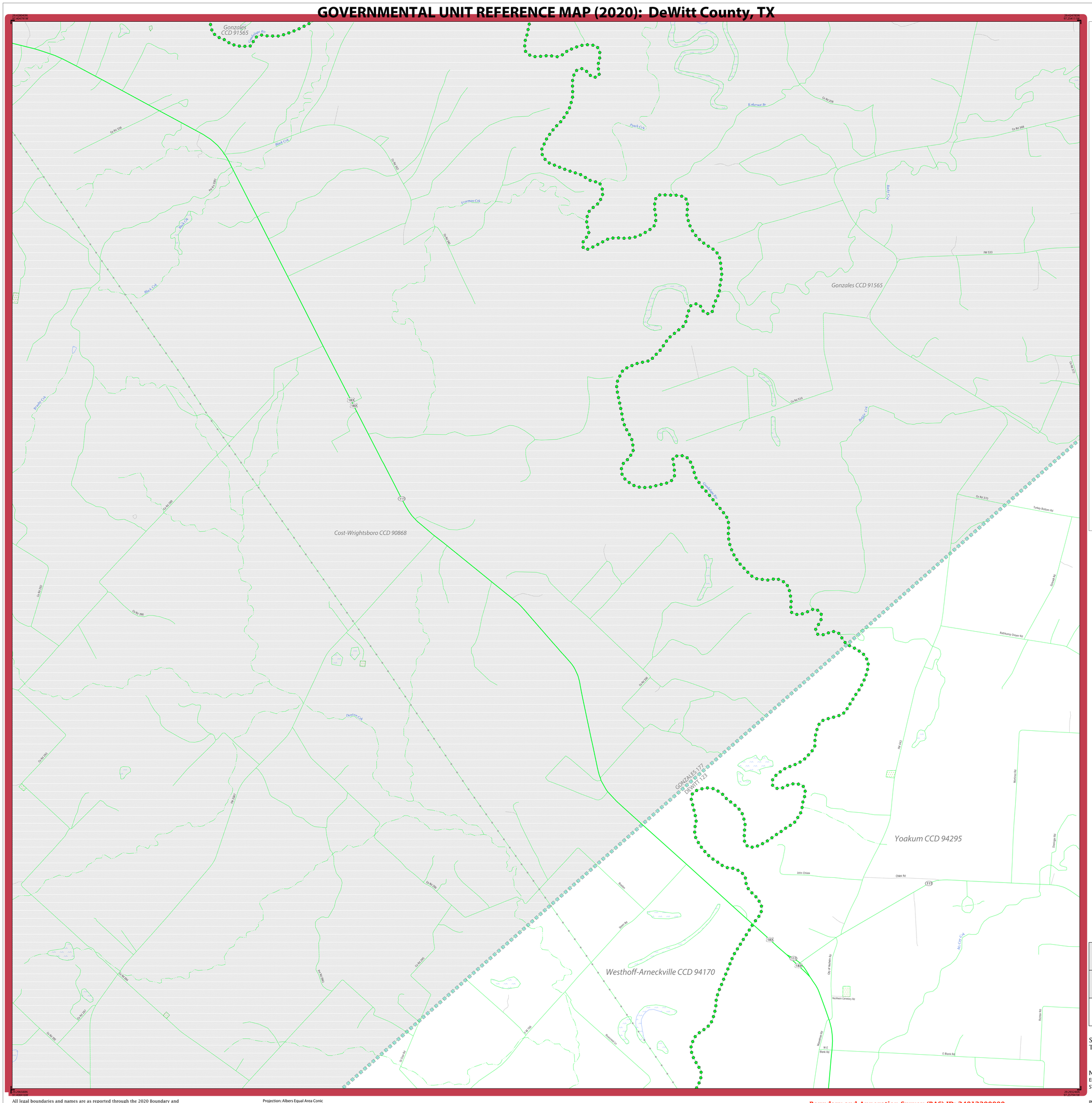

GOVERNMENTAL UNIT REFERENCE MAP (2020): DeWitt County, TX

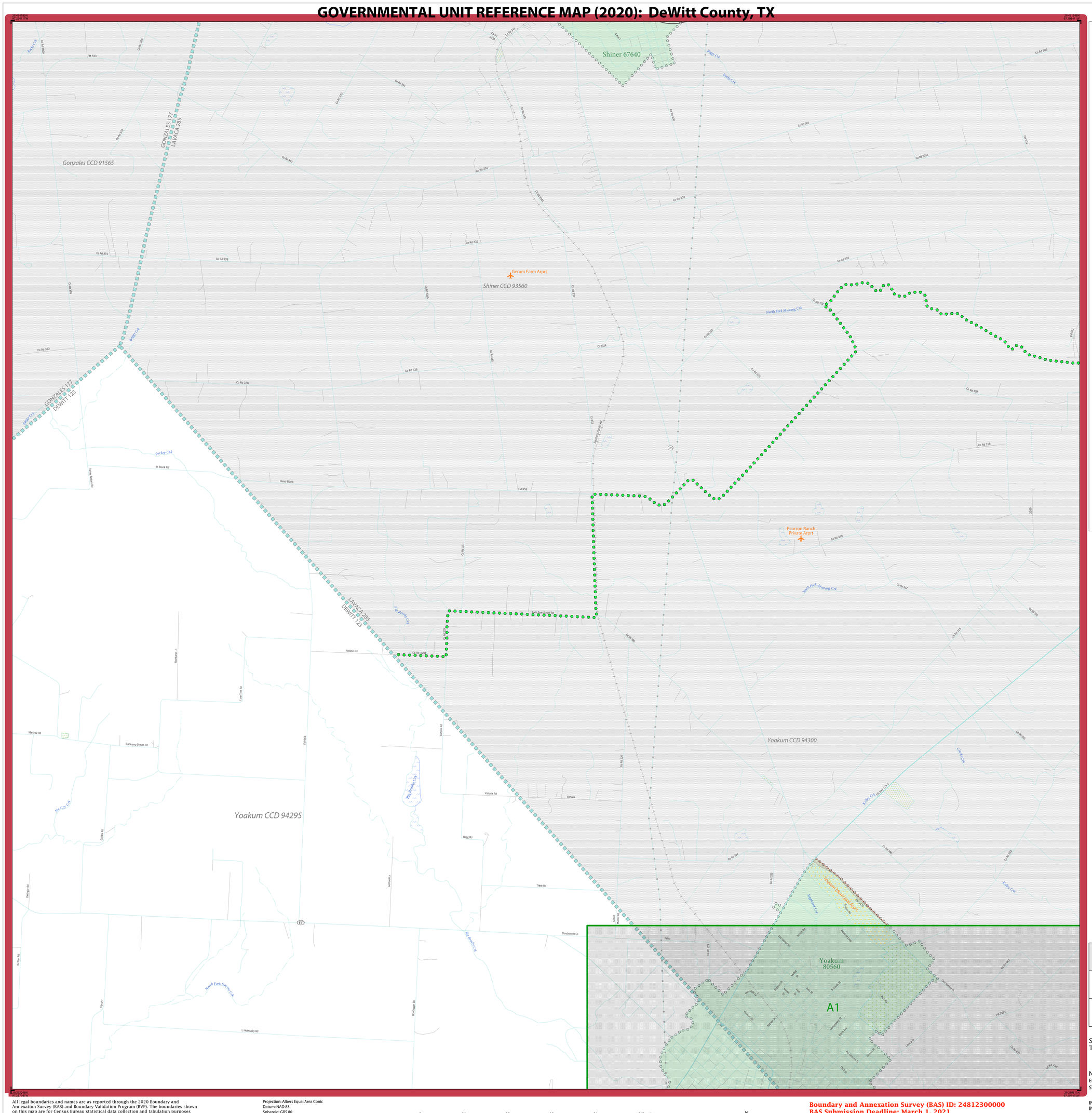

LEGEND

SYMBOL DESCRIPTION	SYMBOL	LABEL STYLE
Federal American Indian Reservation		L'ANSE RESERVATION (TA 1880)
Off-Reservation Trust Land		T1880
American Indian Tribal Subdivision		SHONTO (620)
Alaska Native Regional Corporation (ANRC)		NANA ANRC 52120
State (or statistically equivalent entity)		NEW YORK 36
County (or statistically equivalent entity)		ERIE 029
Minor Civil Division (MCD)[1]		Lee town 41460
Census County Division (CCD)[2]		Jemez CCD 91650
Consolidated City		MILFORD 47500
Incorporated Place[3]		Davis 18100
Census Designated Place (CDP)[2]		Cochiti 16560

DESCRIPTION	SYMBOL
Interstate	5
U.S. Highway	2
State Highway	4
Other Road	Marsh Ln
Cul-de-sac	
Circle	
Geographic Offset or Corridor	
4WD Trail, Stairway, Alley, Walkway, or Ferry	
Railroad	Southern RR
Pipeline or Power Line	
Ridge or Fence	
Property Line or Nonvisible Boundary	
Perennial Stream	Tumbling Cr
Intermittent Stream	Piney Cr
Mountain Peak or Hill	Mt. Baker

DESCRIPTION	SYMBOL
Water Body	Pleasant Lake
Swamp or Marsh	Okefenokee Swamp
Glacier	Bering Glacier
Airport, Airfield, or Helicopter Landing Pad	Dunard Airport
College or University	Coll/Univ
Military	Fort Belvoir
Prison or Juvenile Detention Center	P/JDC
Cemetery	Powell Cmtry
Golf Course	Pinehurst GlfCrs
National Park or Forest	Yosemite NP
Other Park	St Francis Park
Outside Subject Area	
Inset Area	A1

Where state, county, and/or MCD/CCD boundaries coincide, the map shows the boundary symbol for only the highest-ranking of these boundaries. Where American Indian reservation and American Indian tribal subdivision boundaries coincide, the map shows only the American Indian reservation boundaries.

Entity names are followed by either their FIPS code or census code; parentheses indicate a census code.

1 'MCD*' indicates a false MCD. These are for Census Bureau use only.

2 The CCD and CDP boundaries represent statistical entities only and are not updated through the BAS.

3 Incorporated place name color corresponds to the incorporated place fill color.

Due to space limitations, some road names, along with other feature and geography names on the map, may not be shown.

The Census Bureau stores primary and alternate road names, but only primary road names are used to label the roads on these maps.

Key to Adjacent Sheets

1	2	
4	5	6

Sheet Location within Entity

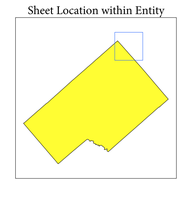

Sheet 2 of 21 PARENT sheets
Total Sheets: 24 (Index 1; Parent 21; Inset 2)

NAME: DeWitt County (123)
ENTITY TYPE: County or statistically equivalent entity
ST: Texas (48)

INDEX OR PARENT SHEET #: 002
INSET SHEET #: 000000

2020 COUNTY REF MAP (PARENT)

5340248123000000002000000

All legal boundaries and names are as reported through the 2020 Boundary and Annexation Survey (BAS) and Boundary Validation Program (BVP). The boundaries shown on this map are for Census Bureau statistical data collection and tabulation purposes only; their depiction and designation for statistical purposes does not constitute a determination of jurisdictional authority or rights of ownership or entitlement.

Data Source: U.S. Census Bureau's MAF/TIGER database (TAB20), November 2020
Created by Geography Division: December 09, 2020

U.S. DEPARTMENT OF COMMERCE U.S. Census Bureau

Projection: Albers Equal Area Conic
Datum: NAD 83
Spheroid: GRS 80
1st Standard Parallel: 27 36 51
2nd Standard Parallel: 34 43 24
Central Meridian: -100 04 35
Latitude of Projection's Origin: 25 50 13
False Easting: 0
False Northing: 0

0 0.6 1.2 1.8 2.4 3 Kilometers
0 0.4 0.8 1.2 1.6 2 Miles
The plotted map scale is 1:20,000

N W E S

Boundary and Annexation Survey (BAS) ID: 24812300000
BAS Submission Deadline: March 1, 2021

PDF versions of the BAS maps are available at:
www.census.gov/programs-surveys/bas/geographies.html

For more information, or to request additional maps, please email geo.bas@census.gov, call 1-800-972-5651, or visit www.census.gov/programs-surveys/bas.html.

United States Census Bureau

GOVERNMENTAL UNIT REFERENCE MAP (2020): DeWitt County, TX

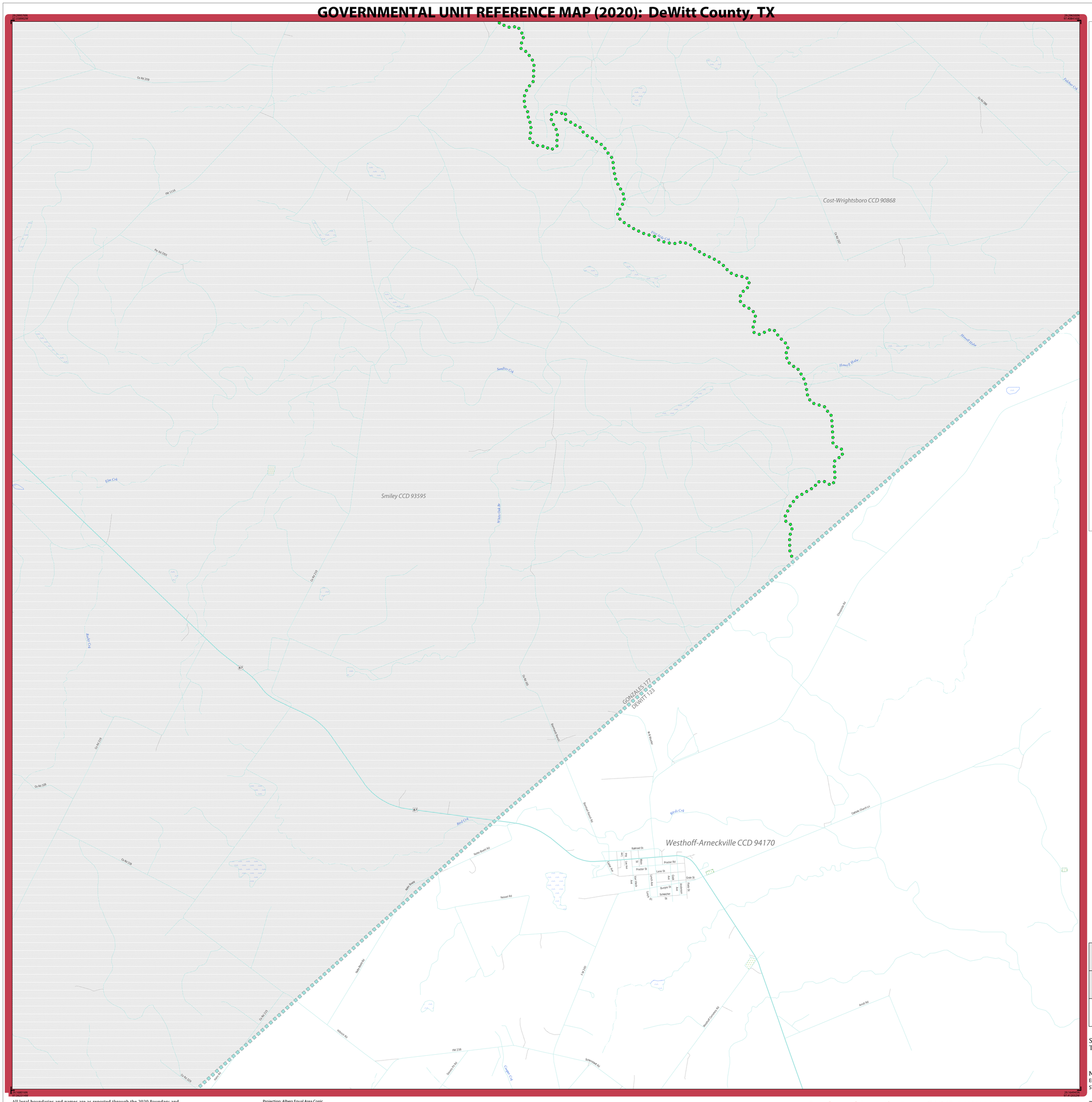
Cost-Wrightsboro CCD 90868
Smiley CCD 93595
Westhoff-Arneckville CCD 94170
GONZALES 177
DEWITT 123
Co Rd 209
Co Rd 206
Co Rd 202
Co Rd 201
Co Rd 220
Co Rd 80
Co Rd 229
Co Rd 228
Co Rd 226
Co Rd 225
Co Rd 320
FM 1116
FM 2001
FM 2303
FM 238
Elm Crk
Sandies Crk
Howell Hole
Indian Crk
Mesquite Crk
Red Crk
Mesquite Crk
Cuero Crk
Nolte River Rd
Nolte River
Nestell Rd
Bonnet Ranch Rd
Bonnet Ranch
Catholic Church Ln
Avrill Rd
Mesquite Cemetery Rd
Spillerville Rd
Cuero Rd
Railroad St
Procter Rd
Lane St
Orain St
Fourth St
Bumpers St
Scrieacher St
Lynch Ave
Lynch St
Main St
Ave
Cemetery Rd
Stevens Pk Rd
Wilbeck Rd
Wilbeck
Cuero Crk
Cuero Rd
Cuero Rd
Cuero Rd

GOVERNMENTAL UNIT REFERENCE MAP (2020): DeWitt County, TX

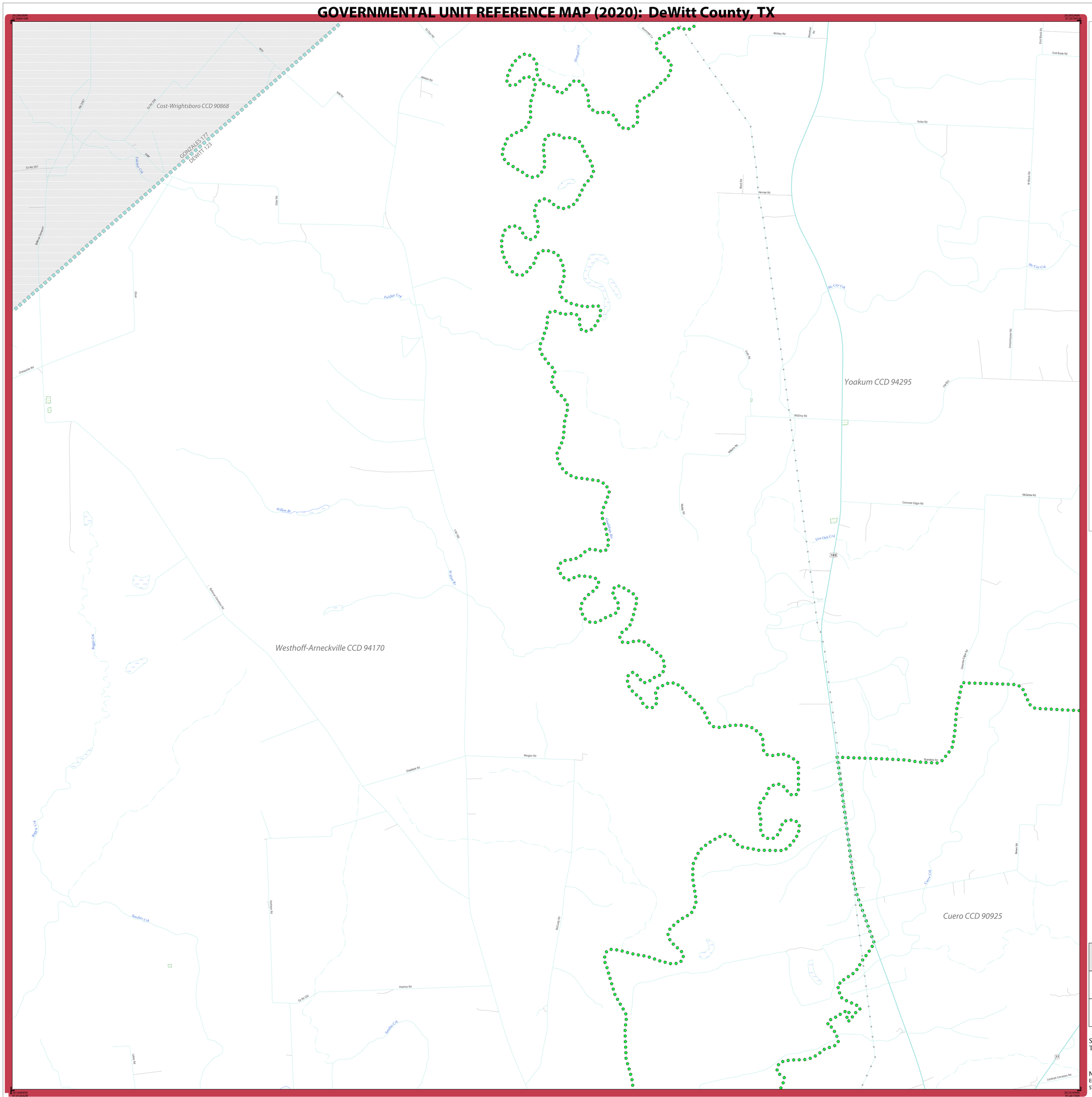

LEGEND

SYMBOL DESCRIPTION	SYMBOL	LABEL STYLE
Federal American Indian Reservation		L'ANSE RESERVATION (TA 1880)
Off-Reservation Trust Land		T1880
American Indian Tribal Subdivision		SHONTO (620)
Alaska Native Regional Corporation (ANRC)		NANA ANRC 52120
State (or statistically equivalent entity)		NEW YORK 36
County (or statistically equivalent entity)		ERIE 029
Minor Civil Division (MCD)[1]		Lee town 41460
Census County Division (CCD)[2]		Jemez CCD 91650
Consolidated City		MILFORD 47500
Incorporated Place[3]		Davis 18100
Census Designated Place (CDP)[2]		Cochiti 16560

DESCRIPTION	SYMBOL
Interstate	5
U.S. Highway	2
State Highway	4
Other Road	Marsh Ln
Cul-de-sac	
Circle	
Geographic Offset or Corridor	
4WD Trail, Stairway, Alley, Walkway, or Ferry	
Railroad	Southern RR
Pipeline or Power Line	
Ridge or Fence	
Property Line or Nonvisible Boundary	
Perennial Stream	Tumbling Cr
Intermittent Stream	Piney Cr
Mountain Peak or Hill	Mt. Baker

DESCRIPTION	SYMBOL
Water Body	Pleasant Lake
Swamp or Marsh	Okefenokee Swamp
Glacier	Bering Glacier
Airport, Airfield, or Helicopter Landing Pad	Donald Airport
College or University	Coll/Univ
Military	Fort Belvoir
Prison or Juvenile Detention Center	P/JDC
Cemetery	Powell Cmtry
Golf Course	Pinehurst GlfCrs
National Park or Forest	Yosemite NP
Other Park	St Francis Park
Outside Subject Area	
Inset Area	A1

Where state, county, and/or MCD/CCD boundaries coincide, the map shows the boundary symbol for only the highest-ranking of these boundaries. Where American Indian reservation and American Indian tribal subdivision boundaries coincide, the map shows only the American Indian reservation boundaries.

Entity names are followed by either their FIPS code or census code; parentheses indicate a census code.

1 'MCD" indicates a false MCD. These are for Census Bureau use only.

2 The CCD and CDP boundaries represent statistical entities only and are not updated through the BAS.

3 Incorporated place name color corresponds to the incorporated place fill color.

Due to space limitations, some road names, along with other feature and geography names on the map, may not be shown.

The Census Bureau stores primary and alternate road names, but only primary road names are used to label the roads on these maps.

Key to Adjacent Sheets

	1	2
3	4	5
8	9	10

Sheet Location within Entity

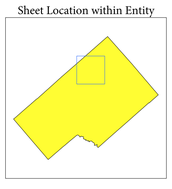

Sheet 4 of 21 PARENT sheets
Total Sheets: 24 (Index 1; Parent 21; Inset 2)

NAME: DeWitt County (123)
ENTITY TYPE: County or statistically equivalent entity
ST: Texas (48)

INDEX OR PARENT SHEET #: 004
INSET SHEET #: 000000

2020 COUNTY REF MAP (PARENT)

5340248123000000004000000

All legal boundaries and names are as reported through the 2020 Boundary and Annexation Survey (BAS) and Boundary Validation Program (BVP). The boundaries shown on this map are for Census Bureau statistical data collection and tabulation purposes only; their depiction and designation for statistical purposes does not constitute a determination of jurisdictional authority or rights of ownership or entitlement.

Data Source: U.S. Census Bureau's MAF/TIGER database (TAB20), November 2020
Created by Geography Division: December 09, 2020

U.S. DEPARTMENT OF COMMERCE U.S. Census Bureau

Projection: Albers Equal Area Conic
Datum: NAD 83
Spheroid: GRS 80
1st Standard Parallel: 27 36 51
2nd Standard Parallel: 34 43 24
Central Meridian: -100 04 35
Latitude of Projection's Origin: 25 50 13
False Easting: 0
False Northing: 0

0 0.6 1.2 1.8 2.4 3 Kilometers
0 0.4 0.8 1.2 1.6 2 Miles
The plotted map scale is 1:20,000

N W E S

Boundary and Annexation Survey (BAS) ID: 24812300000
BAS Submission Deadline: March 1, 2021

PDF versions of the BAS maps are available at:
www.census.gov/programs-surveys/bas/geographies.html

For more information, or to request additional maps, please email geo.bas@census.gov, call 1-800-972-5651, or visit www.census.gov/programs-surveys/bas.html.

United States Census Bureau

GOVERNMENTAL UNIT REFERENCE MAP (2020): DeWitt County, TX

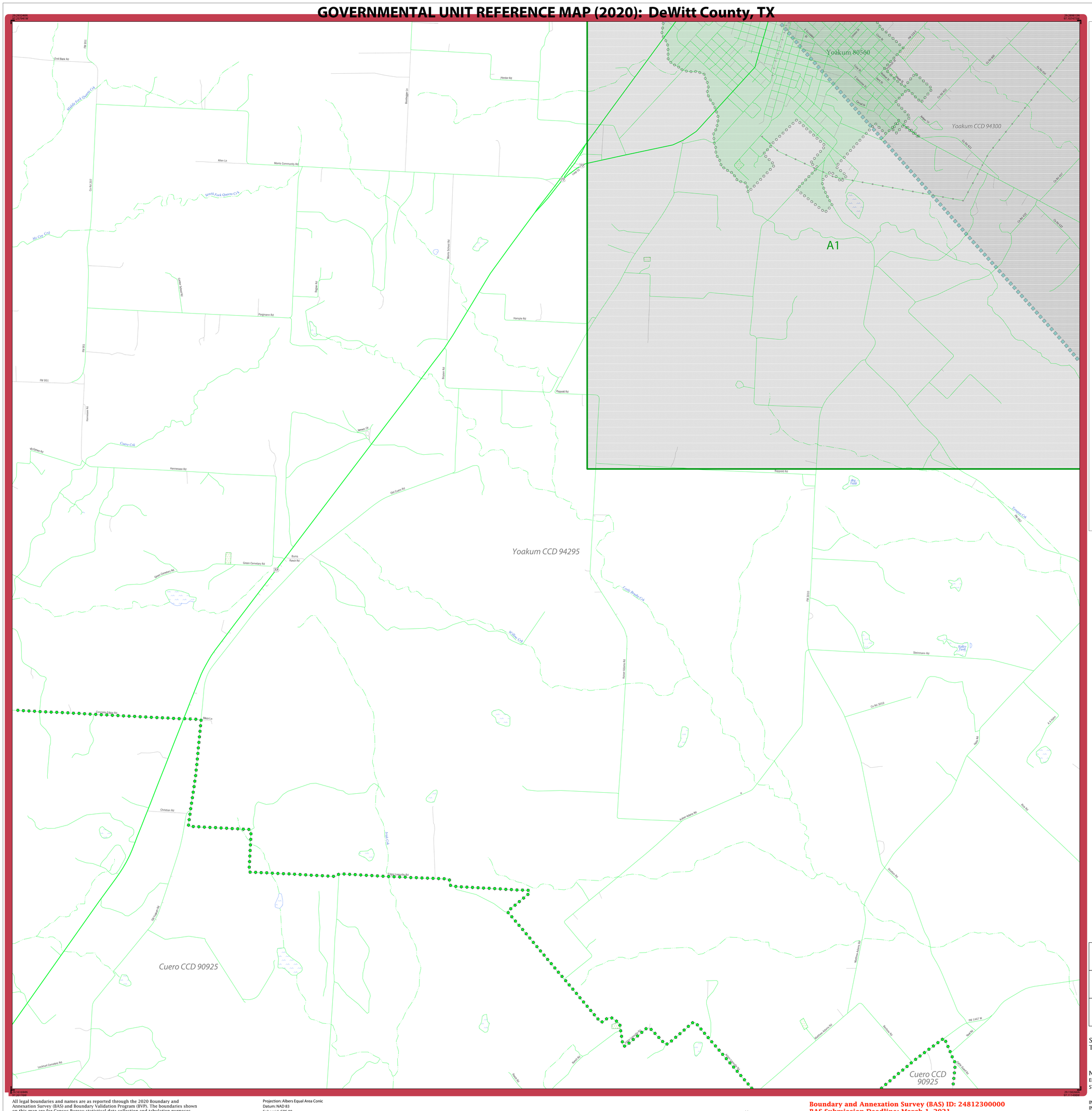

LEGEND

SYMBOL DESCRIPTION	SYMBOL	LABEL STYLE
Federal American Indian Reservation		L'ANSE RESERVATION (TA 1880)
Off-Reservation Trust Land		T1880
American Indian Tribal Subdivision		SHONTO (620)
Alaska Native Regional Corporation (ANRC)		NANA ANRC 52120
State (or statistically equivalent entity)		NEW YORK 36
County (or statistically equivalent entity)		ERIE 029
Minor Civil Division (MCD)[1]		Lee town 41460
Census County Division (CCD)[2]		Jemez CCD 91650
Consolidated City		MILFORD 47500
Incorporated Place[3]		Davis 18100
Census Designated Place (CDP)[2]		Cochiti 16560

DESCRIPTION	SYMBOL
Interstate	
U.S. Highway	
State Highway	
Other Road	Marsh Ln
Cul-de-sac	
Circle	
Geographic Offset or Corridor	
4WD Trail, Stairway, Alley, Walkway, or Ferry	
Railroad	Southern RR
Pipeline or Power Line	
Ridge or Fence	
Property Line or Nonvisible Boundary	
Perennial Stream	Tumbling Cr
Intermittent Stream	Piney Cr
Mountain Peak or Hill	Mt. Baker

DESCRIPTION	SYMBOL
Water Body	Pleasant Lake
Swamp or Marsh	Okefenokee Swamp
Glacier	Bering Glacier
Airport, Airfield, or Helicopter Landing Pad	Donald Airport
College or University	Coll/Univ
Military	Fort Belvoir
Prison or Juvenile Detention Center	P/JDC
Cemetery	Powell Cmtry
Golf Course	Pinehurst GlfCrs
National Park or Forest	Yosemite NP
Other Park	St Francis Park
Outside Subject Area	
Inset Area	A1

Where state, county, and/or MCD/CCD boundaries coincide, the map shows the boundary symbol for only the highest-ranking of these boundaries. Where American Indian reservation and American Indian tribal subdivision boundaries coincide, the map shows only the American Indian reservation boundaries.

Entity names are followed by either their FIPS code or census code; parentheses indicate a census code.

1 'MCD*' indicates a false MCD. These are for Census Bureau use only.

2 The CCD and CDP boundaries represent statistical entities only and are not updated through the BAS.

3 Incorporated place name color corresponds to the incorporated place fill color.

Due to space limitations, some road names, along with other feature and geography names on the map, may not be shown.

The Census Bureau stores primary and alternate road names, but only primary road names are used to label the roads on these maps.

Key to Adjacent Sheets

1	2	
4	5	6
9	10	11

Sheet Location within Entity

Sheet 5 of 21 PARENT sheets
Total Sheets: 24 (Index 1; Parent 21; Inset 2)

NAME: DeWitt County (123)
ENTITY TYPE: County or statistically equivalent entity
ST: Texas (48)

INDEX OR PARENT SHEET #: 005
INSET SHEET #: 000000

2020 COUNTY REF MAP (PARENT)

5340248123000000005000000

All legal boundaries and names are as reported through the 2020 Boundary and Annexation Survey (BAS) and Boundary Validation Program (BVP). The boundaries shown on this map are for Census Bureau statistical data collection and tabulation purposes only; their depiction and designation for statistical purposes does not constitute a determination of jurisdictional authority or rights of ownership or entitlement.

Data Source: U.S. Census Bureau's MAF/TIGER database (TAB20), November 2020
Created by Geography Division: December 09, 2020

U.S. DEPARTMENT OF COMMERCE U.S. Census Bureau

Projection: Albers Equal Area Conic
Datum: NAD 83
Spheroid: GRS 80
1st Standard Parallel: 27 36 51
2nd Standard Parallel: 34 43 24
Central Meridian: -100 04 35
Latitude of Projection's Origin: 25 50 13
False Easting: 0
False Northing: 0

0 0.6 1.2 1.8 2.4 3 Kilometers
0 0.4 0.8 1.2 1.6 2 Miles
The plotted map scale is 1:20,000

N W E S

Boundary and Annexation Survey (BAS) ID: 24812300000
BAS Submission Deadline: March 1, 2021

PDF versions of the BAS maps are available at: www.census.gov/programs-surveys/bas/geographies.html

For more information, or to request additional maps, please email geo.bas@census.gov, call 1-800-972-5651, or visit www.census.gov/programs-surveys/bas.html.

United States Census Bureau

GOVERNMENTAL UNIT REFERENCE MAP (2020): DeWitt County, TX

GOVERNMENTAL UNIT REFERENCE MAP (2020): DeWitt County, TX



LEGEND

SYMBOL DESCRIPTION	SYMBOL	LABEL STYLE
Federal American Indian Reservation		L'ANSE RESERVATION (TA 1880)
Off-Reservation Trust Land		T1880
American Indian Tribal Subdivision		SHONTO (620)
Alaska Native Regional Corporation (ANRC)		*NANA ANRC 52120*
State (or statistically equivalent entity)		NEW YORK 36
County (or statistically equivalent entity)		ERIE 029
Minor Civil Division (MCD)[1]		Lee town 41460
Census County Division (CCD)[2]		*Jemez CCD 91650*
Consolidated City		MILFORD 47500
Incorporated Place[3]		Davis 18100
Census Designated Place (CDP)[2]		*Cochiti 16560*

DESCRIPTION	SYMBOL	DESCRIPTION	SYMBOL
Interstate	5	Water Body	*Pleasant Lake*
U.S. Highway	2	Swamp or Marsh	*Okefenokee Swamp*
State Highway	4	Glacier	*Bering Glacier*
Other Road	Marsh Ln	Airport, Airfield, or Helicopter Landing Pad	Dönärd Airfield
Cul-de-sac		College or University	Coll/Univ
Circle		Military	Fort Belvoir
Geographic Offset or Corridor		Prison or Juvenile Detention Center	P/JDC
4WD Trail, Stairway, Alley, Walkway, or Ferry		Cemetery	Powell Cmtry
Railroad	Southern RR	Golf Course	Pinehurst GlfCrs
Pipeline or Power Line		National Park or Forest	Yosemite NP
Ridge or Fence		Other Park	St Francis Park
Property Line or Nonvisible Boundary		Outside Subject Area	
Perennial Stream	*Tumbling Cr*	Inset Area	A1
Intermittent Stream	*Piney Cr*		
Mountain Peak or Hill	*Mt. Baker*		

Where state, county, and/or MCD/CCD boundaries coincide, the map shows the boundary symbol for only the highest-ranking of these boundaries. Where American Indian reservation and American Indian tribal subdivision boundaries coincide, the map shows only the American Indian reservation boundaries.

Entity names are followed by either their FIPS code or census code; parentheses indicate a census code.

1 "MCD" indicates a false MCD. These are for Census Bureau use only.

2 The CCD and CDP boundaries represent statistical entities only and are not updated through the BAS.

3 Incorporated place name color corresponds to the incorporated place fill color.

Due to space limitations, some road names, along with other feature and geography names on the map, may not be shown.

The Census Bureau stores primary and alternate road names, but only primary road names are used to label the roads on these maps.

Key to Adjacent Sheets

		3
	7	8
12	13	14

Sheet Location within Entity

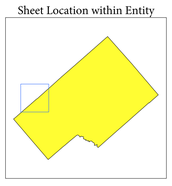

Sheet 7 of 21 PARENT sheets
Total Sheets: 24 (Index 1; Parent 21; Inset 2)

NAME: DeWitt County (123)
ENTITY TYPE: County or statistically equivalent entity
ST: Texas (48)

INDEX OR PARENT SHEET #: 007
INSET SHEET #: 000000

2020 COUNTY REF MAP (PARENT)

5340248123000000007000000

All legal boundaries and names are as reported through the 2020 Boundary and Annexation Survey (BAS) and Boundary Validation Program (BVP). The boundaries shown on this map are for Census Bureau statistical data collection and tabulation purposes only; their depiction and designation for statistical purposes does not constitute a determination of jurisdictional authority or rights of ownership or entitlement.

Data Source: U.S. Census Bureau's MAF/TIGER database (TAB20), November 2020
Created by Geography Division: December 09, 2020

U.S. DEPARTMENT OF COMMERCE U.S. Census Bureau

Projection: Albers Equal Area Conic
Datum: NAD 83
Spheroid: GRS 80
1st Standard Parallel: 27 36 51
2nd Standard Parallel: 34 43 24
Central Meridian: -100 04 35
Latitude of Projection's Origin: 25 50 13
False Easting: 0
False Northing: 0

0 0.6 1.2 1.8 2.4 3 Kilometers
0 0.4 0.8 1.2 1.6 2 Miles
The plotted map scale is 1:20,000

N W E S

Boundary and Annexation Survey (BAS) ID: 24812300000
BAS Submission Deadline: March 1, 2021

PDF versions of the BAS maps are available at:
www.census.gov/programs-surveys/bas/geographies.html

For more information, or to request additional maps, please email geo.bas@census.gov, call 1-800-972-5651, or visit www.census.gov/programs-surveys/bas.html.

United States Census Bureau

GOVERNMENTAL UNIT REFERENCE MAP (2020): DeWitt County, TX

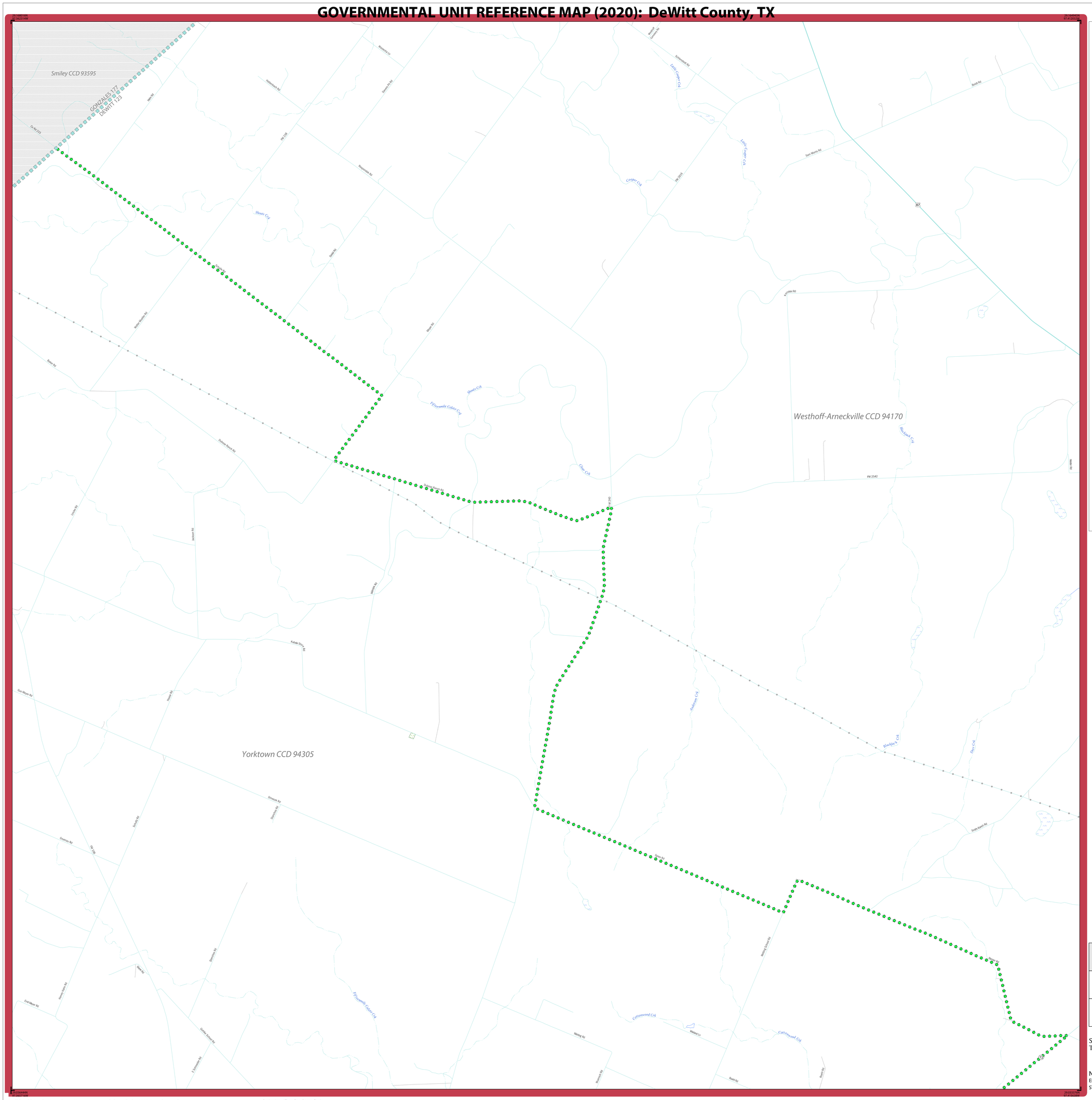
Smiley CCD 93595
GONZALES 177
DEWITT 123
Westhoff-Arneckville CCD 94170
Yorktown CCD 94305
Sheats Cr
Little Cooper Cr
Cooper Cr
Fifteenmile Cedar Cr
Clear Cr
Blackjack Cr
Anderson Cr
Cottonwood Cr
Fifteenmile Cedar Cr
FM 2542
FM 1686
SH 87
US 183
FM 1766
FM 2818
Bode Rd
Sam Morris Rd
Lindel Rd
Dupont Rd
Meyer Rd
Mazurek Rd
Kubala Store Rd
Gist Meyer Rd
Nash Rd
Simeck Rd
Grimes Rd
Scholz Rd
Mann Rd
Eral Meyer Rd
Horst Kaufer Rd
Gerke School Rd
E Schroeder Rd
Meeting Rd
Bremen Rd
Noack Rd
Bunch Rd
Sealy Ranch Rd
Stone Rd
Meeting School Rd
Weaver Ln
Weaver Rd
Baker Rd
Lewis Rd
Jackson Rd
Mazurek Rd
Kubala Store Rd
Simeck Rd
Grimes Rd
Scholz Rd
Mann Rd
Eral Meyer Rd
Horst Kaufer Rd
Gerke School Rd
E Schroeder Rd
Meeting Rd
Bremen Rd
Noack Rd
Bunch Rd
Weaver Ln
Weaver Rd
Meeting School Rd
Sealy Ranch Rd
Stone Rd
Sam Morris Rd
Bode Rd
Lindel Rd
Dupont Rd
Meyer Rd
Mazurek Rd
Kubala Store Rd
Gist Meyer Rd
Nash

GOVERNMENTAL UNIT REFERENCE MAP (2020): DeWitt County, TX

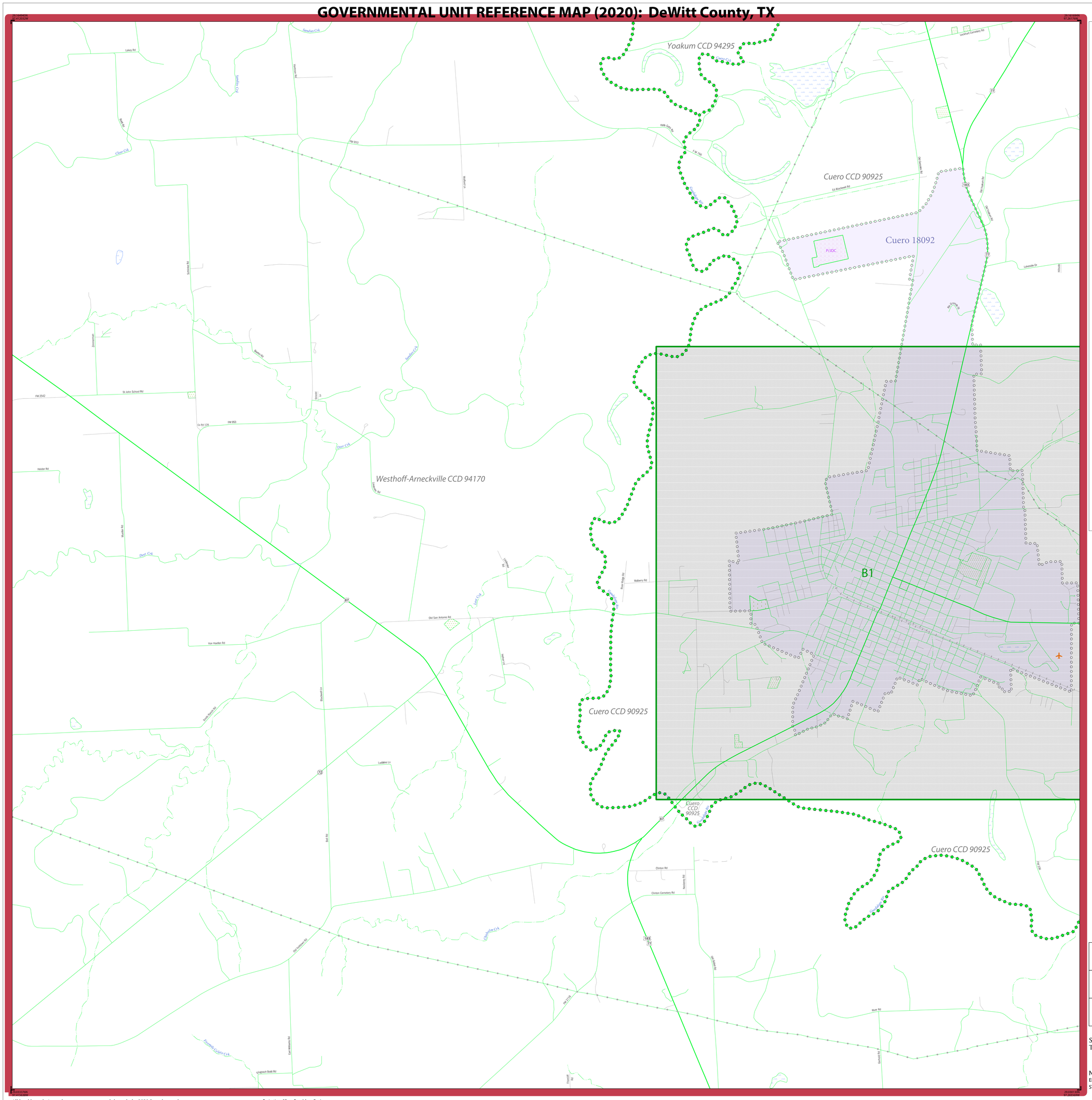
Yoakum CCD 94295
Cuero CCD 90925
Cuero 18092
P/JDC
Westhoff-Arneckville CCD 94170
B1
Cuero CCD 90925
Cuero CCD 90925
Cuero CCD 90925
Lakey Rd
Sandy Crk
Sandy Crk
Clear Crk
Bell Rd
FM 953
Schulze Rd
Zimmermann
St John School Rd
FM 2542
Co Rd 128
FM 953
Deer Crk
Heider Rd
Mueller Rd
Deer Crk
Von Hoeflen Rd
Old San Antonio Rd
Lost Crk
Lost Crk
Bluebonnet Ln
Luddeke Ln
Bell Rd
Old Sidelaw Rd
Fourmile Cockle Crk
Chapman Bodt Rd
East Williams Rd
Clinton Rd
Clinton Cemetery Rd
Nesloony Rd
Cockle Crk
River Rd
Garlitz Rd
Old Cuero Rd
Mulberry Rd
River Ridge Rd
Ed Blackwell Rd
Helle Creek Rd
FM 766
Uvalde Cemetery Rd
Lakeside Dr
Willow
Old Cuero Rd
Rio Frelaine Rd
Old Sidelaw Rd
Bill Cole Rd
Lessing
Bluebonnet
Stockdale
Westhoff
Lessing Rd
Bluebonnet Rd
Mueller Rd
Schulze Rd
Zimmermann
Bell Rd
Bell Rd
Bluebonnet Ln
Luddeke Ln
Old Sidelaw Rd
Old Cuero Rd
River Rd
Garlitz Rd
Fourmile Cockle Crk
Cockle Crk
Cockle Crk
Cockle Crk
Clear Crk
Deer Crk
Lost Crk
Sandy Crk
Sandy Crk
Lakey Rd
Bell Rd
Schulze Rd
Zimmermann
Heider Rd
Mueller Rd
Von Hoeflen Rd
Luddeke Ln
Bluebonnet Ln
Bell Rd
Old Sidelaw Rd
Old Cuero Rd
River Rd
Garlitz Rd
Fourmile Cockle Crk
Cockle Crk
Cockle Crk
Cockle Crk
Deer Crk
Lost Crk
Sandy Crk
Sandy Crk
Clear Crk
Deer Crk
Fourmile Cockle Crk
Cockle Crk
Cockle Crk
Cockle Crk

GOVERNMENTAL UNIT REFERENCE MAP (2020): DeWitt County, TX

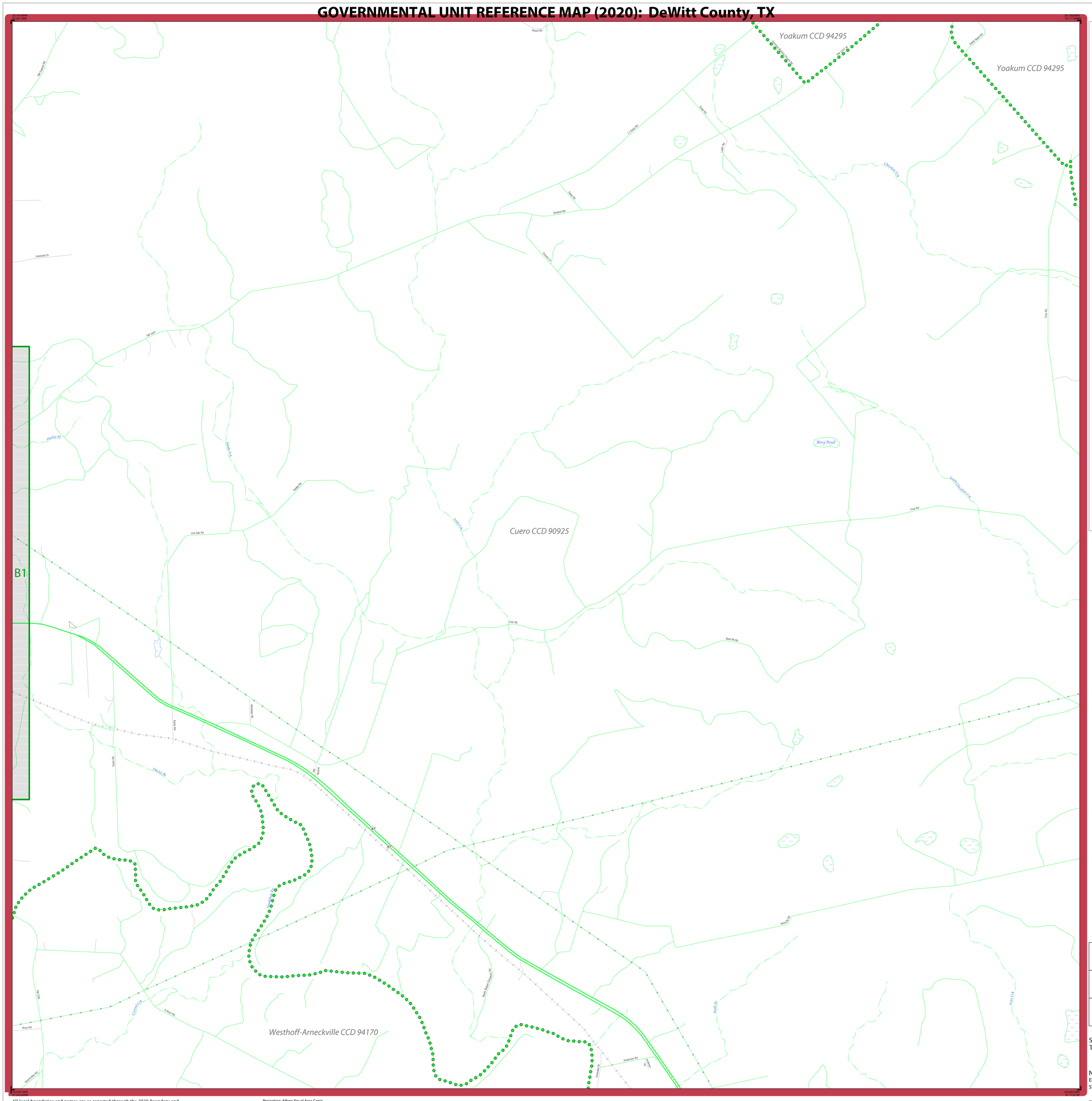

LEGEND

SYMBOL DESCRIPTION	SYMBOL	LABEL STYLE
Federal American Indian Reservation		L'ANSE RESERVATION (TA 1880)
Off-Reservation Trust Land		T1880
American Indian Tribal Subdivision		SHONTO (620)
Alaska Native Regional Corporation (ANRC)		NANA ANRC 52120
State (or statistically equivalent entity)		NEW YORK 36
County (or statistically equivalent entity)		ERIE 029
Minor Civil Division (MCD)[1]		Lee town 41460
Census County Division (CCD)[2]		Jemez CCD 91650
Consolidated City		MILFORD 47500
Incorporated Place[3]		Davis 18100
Census Designated Place (CDP)[2]		Cochiti 16560

DESCRIPTION	SYMBOL	DESCRIPTION	SYMBOL
Interstate	5	Water Body	Pleasant Lake
U.S. Highway	2	Swamp or Marsh	Okefenokee Swamp
State Highway	4	Glacier	Bering Glacier
Other Road	Marsh Ln	Airport, Airfield, or Helicopter Landing Pad	Donald Airport
Cul-de-sac		College or University	Coll/Univ
Circle		Military	Fort Belvoir
Geographic Offset or Corridor		Prison or Juvenile Detention Center	P/JDC
4WD Trail, Stairway, Alley, Walkway, or Ferry		Cemetery	Powell Cmtry
Railroad	Southern RR	Golf Course	Pinehurst GlfCrs
Pipeline or Power Line		National Park or Forest	Yosemite NP
Ridge or Fence		Other Park	St Francis Park
Property Line or Nonvisible Boundary		Outside Subject Area	
Perennial Stream	Tumbling Cr	Inset Area	A1
Intermittent Stream	Piney Cr		
Mountain Peak or Hill	Mt. Baker		

Where state, county, and/or MCD/CCD boundaries coincide, the map shows the boundary symbol for only the highest-ranking of these boundaries. Where American Indian reservation and American Indian tribal subdivision boundaries coincide, the map shows only the American Indian reservation boundaries.

Entity names are followed by either their FIPS code or census code; parentheses indicate a census code.

1 'MCD*' indicates a false MCD. These are for Census Bureau use only.

2 The CCD and CDP boundaries represent statistical entities only and are not updated through the BAS.

3 Incorporated place name color corresponds to the incorporated place fill color.

Due to space limitations, some road names, along with other feature and geography names on the map, may not be shown.

The Census Bureau stores primary and alternate road names, but only primary road names are used to label the roads on these maps.

Key to Adjacent Sheets

4	5	6
9	10	11
15	16	17

Sheet Location within Entity

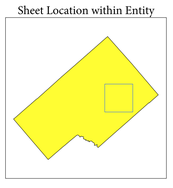

Sheet 10 of 21 PARENT sheets
Total Sheets: 24 (Index 1; Parent 21; Inset 2)

NAME: DeWitt County (123)
ENTITY TYPE: County or statistically equivalent entity
ST: Texas (48)

INDEX OR PARENT SHEET #: 010
INSET SHEET #: 000000

2020 COUNTY REF MAP (PARENT)

5340248123000000100000000

All legal boundaries and names are as reported through the 2020 Boundary and Annexation Survey (BAS) and Boundary Validation Program (BVP). The boundaries shown on this map are for Census Bureau statistical data collection and tabulation purposes only; their depiction and designation for statistical purposes does not constitute a determination of jurisdictional authority or rights of ownership or entitlement.

Data Source: U.S. Census Bureau's MAF/TIGER database (TAB20), November 2020
Created by Geography Division: December 09, 2020

U.S. DEPARTMENT OF COMMERCE U.S. Census Bureau

Projection: Albers Equal Area Conic
Datum: NAD 83
Spheroid: GRS 80
1st Standard Parallel: 27 36 51
2nd Standard Parallel: 34 43 24
Central Meridian: -100 04 35
Latitude of Projection's Origin: 25 50 13
False Easting: 0
False Northing: 0

0 0.6 1.2 1.8 2.4 3 Kilometers
0 0.4 0.8 1.2 1.6 2 Miles
The plotted map scale is 1:20,000

N W E S

Boundary and Annexation Survey (BAS) ID: 24812300000
BAS Submission Deadline: March 1, 2021

PDF versions of the BAS maps are available at:
www.census.gov/programs-surveys/bas/geographies.html

For more information, or to request additional maps, please email geo.bas@census.gov, call 1-800-972-5651, or visit www.census.gov/programs-surveys/bas.html.

United States Census Bureau

GOVERNMENTAL UNIT REFERENCE MAP (2020): DeWitt County, TX

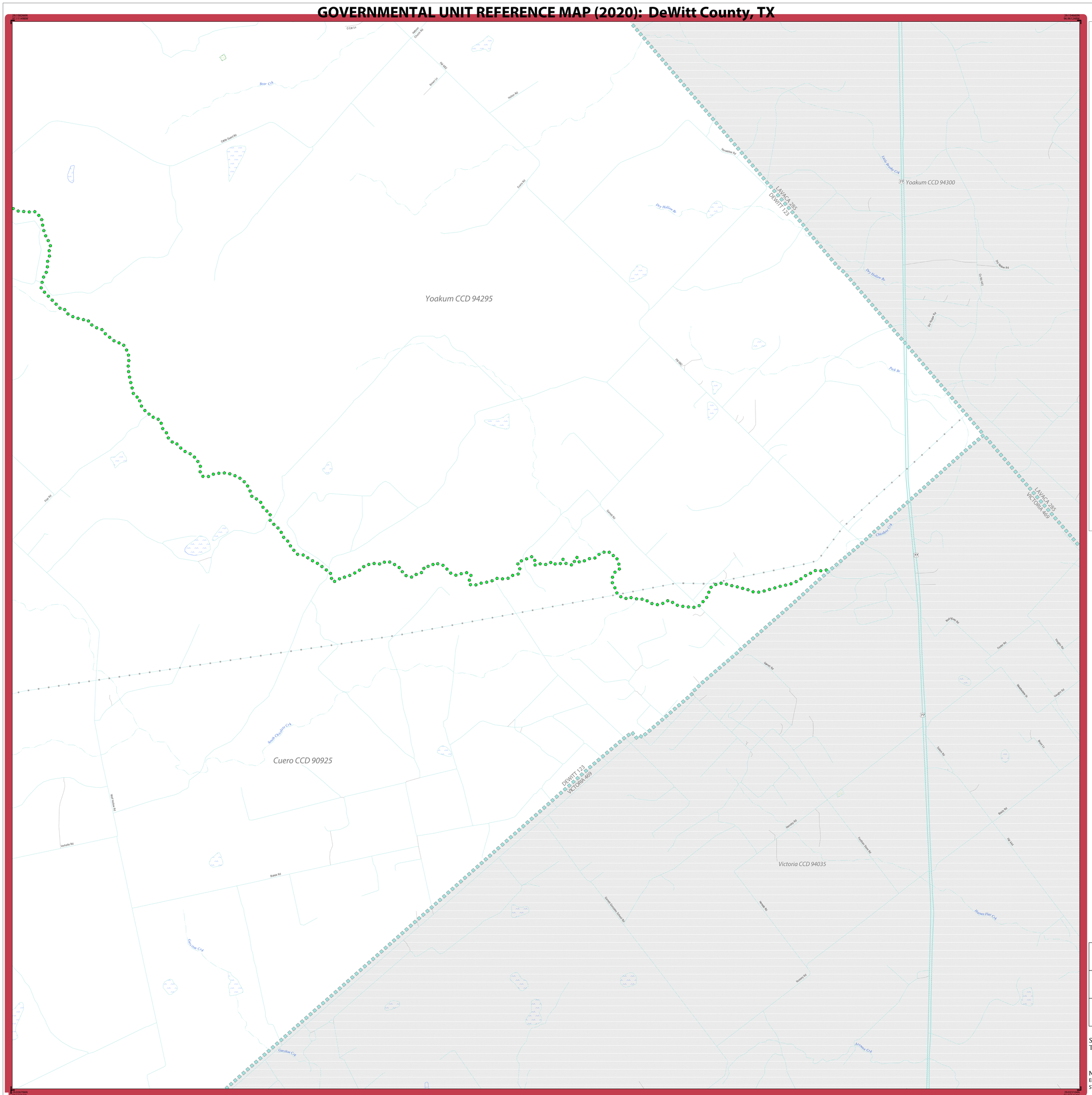
Yoakum CCD 94300
Yoakum CCD 94295
Cuero CCD 90925
Victoria CCD 94035
LAVACA 285
DEWITT 123
LAVACA 285
VICTORIA 469
DEWITT 123
VICTORIA 469
77
Bear Cr
Dry Hollow Br
Peck Br
Chisholm Cr
South Chisholm Cr
Garcitas Cr
Arroyo Cr
Thomas Flat Cr
Henderson Rd
Dry Hollow Rd
Dry Hollow Rd
Dry Hollow Rd
Bear Cr Rd
Hillsie Rd
Cattle Guard Rd
Evers Rd
Fair Rd
Garrett Rd
Hewitt Rd
Hewitt Rd
Brady Rd
Brady Rd
Brown Rd
Garcitas Creek Rd
Bell Rd
Bell Rd
Fitzpatrick Rd
Fitzpatrick Rd
Bell Rd
Fitzpatrick Rd
Fitzpatrick Rd
Bell Rd
Bell Rd
Bell

GOVERNMENTAL UNIT REFERENCE MAP (2020): DeWitt County, TX

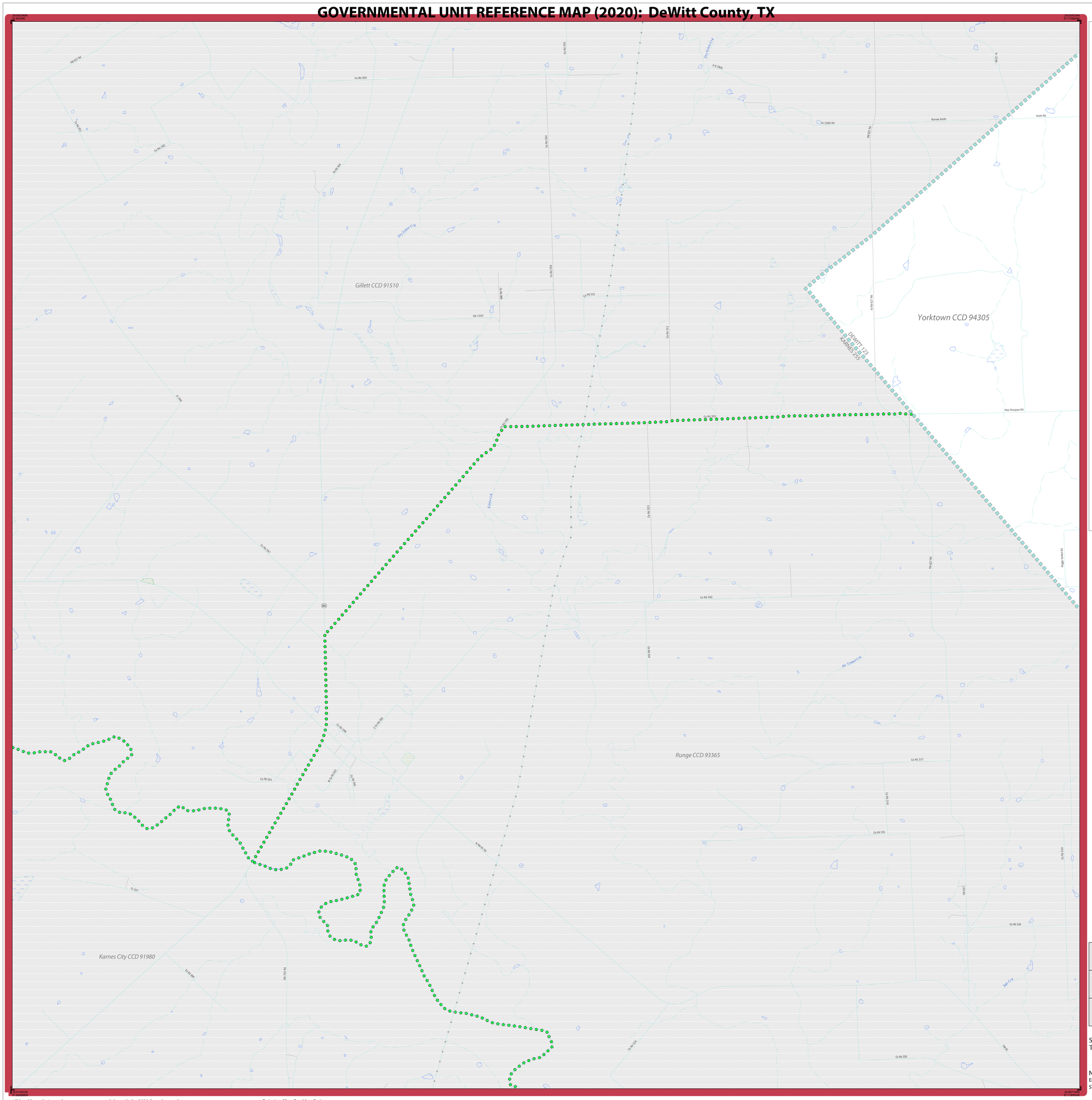
Gillett CCD 91510
Yorktown CCD 94305
Runge CCD 93365
Karnes City CCD 91980
DEWITT 123
KARNES 255
Dry Sides Cck
Fidelio Cck
Mc Tissel Cck
Salt Cck
Co Rd 305
Co Rd 250
Co Rd 293
Co Rd 294
Co Rd 312
Co Rd 331
Co Rd 353
Co Rd 354
Co Rd 302
Co Rd 301
Co Rd 297
Co Rd 298
Co Rd 317
Co Rd 315
Co Rd 375
Co Rd 319
Co Rd 318
Co Rd 335
Co Rd 334
Co Rd 287
Co Rd 284
FM 627 Rd
FM 1354
FM 2300 Rd
FM 1703 Rd
FM 81
Runge Gulect Rd
Noe Hinojosa Rd
Korth Rd
Ronnie Korth
N FM 81 Rd
N FM 627 Rd
N FM 1703 Rd
N Cr Rd 302
N Cr Rd 303
N Cr Rd 298
N Cr Rd 301
N Cr Rd 297
N Cr Rd 284
N Cr Rd 287
N Cr Rd 331
N Cr Rd 353
N Cr Rd 354
N Cr Rd 315
N Cr Rd 319
N Cr Rd 335
N Cr Rd 334
N Cr Rd 250
N Cr Rd 305
N Cr Rd 293
N Cr Rd 312
N Cr Rd 317
N Cr Rd 375
N Cr Rd 318
N Cr Rd 297
N Cr Rd 284
N Cr Rd 287
N Cr Rd 331
N Cr Rd 353
N Cr Rd 354
N Cr Rd 335
N Cr Rd 334
N Cr Rd 302
N Cr Rd 301
N Cr Rd 298
N Cr Rd 297
N Cr Rd 284
N Cr Rd 287
N Cr Rd 331
N Cr Rd 353
N Cr Rd 354
N Cr Rd 335
N Cr Rd 334
N Cr Rd 250
N Cr Rd 305
N Cr Rd 293
N Cr Rd 312
N Cr Rd 317
N Cr Rd 375
N Cr Rd 318
N Cr Rd 319
N Cr Rd 315

GOVERNMENTAL UNIT REFERENCE MAP (2020): DeWitt County, TX


Gillett CCD 91510
KARNES 255
DEWITT 123
Yorktown CCD 94305
Runge CCD 93365
Nordheim 51792
DEWITT 123
KARNES 255
Meischen Rd
Shows Bros Rd
Cloudre Rd
F.M. 2696
Rogge-Seifert Rd
Frank Nieskes Rd
Garlitz Rd
Dunnwald Rd
Farm Rd 1052
Farm Rd 1952
Sutter Rd
Sutter Ln
Sutter Main
Sutter Rd
Sutter Cr
Sutter Rd
Sutter Rd
Sutter Rd

GOVERNMENTAL UNIT REFERENCE MAP (2020): DeWitt County, TX

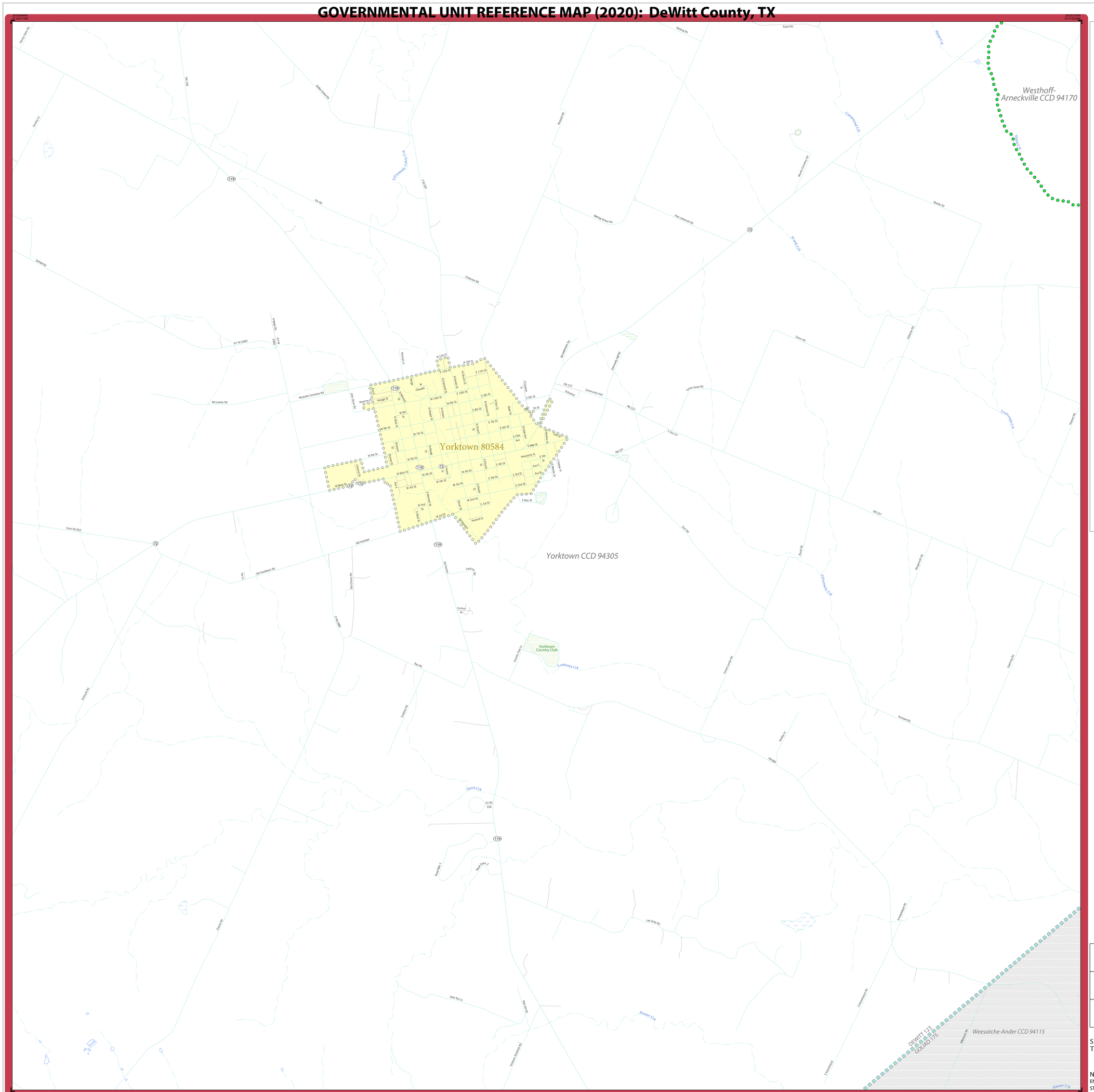
Westhoff-Arneckville CCD 94170
Yorktown 80584
Yorktown CCD 94305
Weesatche-Ander CCD 94115
DEWITT 123
GOLIAD 175
Yorktown Country Club
Westside Cemetery Rd
Bill Lemke Rd
Garnet Rd
Farm Rd 957
Old Northern Rd
Tax Ln
Old Cuero Rd
Fechner Rd
Rau Rd
Dodson Rd
Dupre Rd
Dear Run Ln
Mill Hill Rd
Yorktown Cemetery Rd
Smith Cr
Co Rd 108
Lee Alois Rd
Hoosier Cr
Yorktown Cr
Fifteenmile Cr
Twelvemile Cr
Sixteen Cr
Elevenmile Cr
Westhoff Rd
Weesatche Rd
Kunkel Rd
Gonzales Rd
Community Hall Rd
Old Weesatche Rd
Cemetery Hill Rd
Green Acres Rd
Tatum Rd
Cuero Rd
Mitchell Rd
Nicholson Rd
Mutang Rd
Boehl Rd
Schoolhouse Rd
Wimbs Rd
Peter Jablonski Rd
Mutang Scout Rd
Wenzel Cemetery Rd
Crossrow Rd
Vhe Rd
Gibbs Schoolhouse Rd
Sachs Ln
Hilliard Rd
Mitchell Rd
Nicholson Rd
Weesatche Rd
Fifteenmile Cr
Twelvemile Cr
Hoosier Cr
Sixteen Cr
Elevenmile Cr
Westhoff

GOVERNMENTAL UNIT REFERENCE MAP (2020): DeWitt County, TX

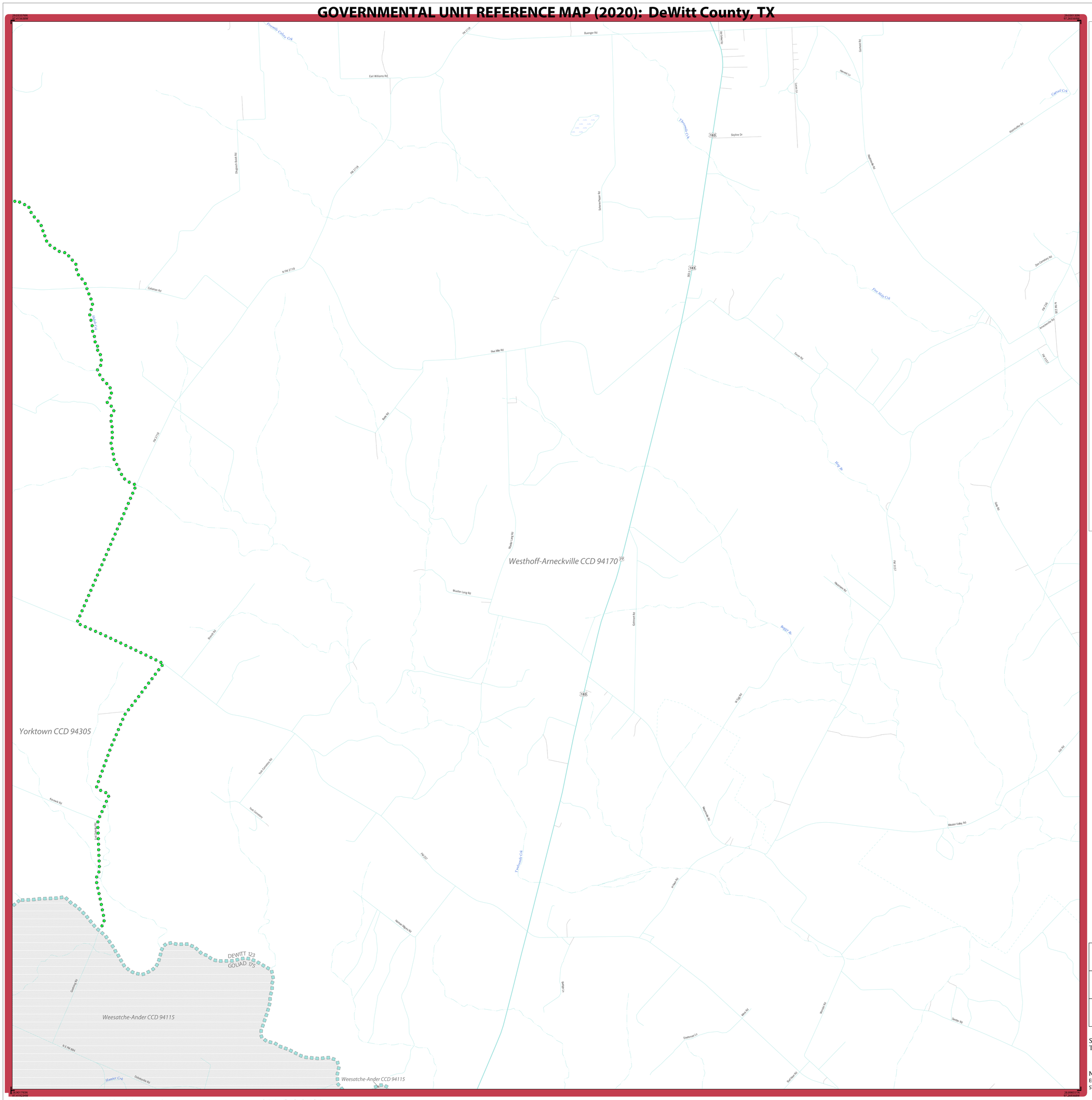

LEGEND

SYMBOL DESCRIPTION	SYMBOL	LABEL STYLE
Federal American Indian Reservation		L'ANSE RESERVATION (TA 1880)
Off-Reservation Trust Land		T1880
American Indian Tribal Subdivision		SHONTO (620)
Alaska Native Regional Corporation (ANRC)		NANA ANRC 52120
State (or statistically equivalent entity)		NEW YORK 36
County (or statistically equivalent entity)		ERIE 029
Minor Civil Division (MCD)[1]		Lee town 41460
Census County Division (CCD)[2]		Jemez CCD 91650
Consolidated City		MILFORD 47500
Incorporated Place[3]		Davis 18100
Census Designated Place (CDP)[2]		Cochiti 16560

DESCRIPTION	SYMBOL
Interstate	5
U.S. Highway	2
State Highway	4
Other Road	Marsh Ln
Cul-de-sac	
Circle	
Geographic Offset or Corridor	
4WD Trail, Stairway, Alley, Walkway, or Ferry	
Railroad	Southern RR
Pipeline or Power Line	
Ridge or Fence	
Property Line or Nonvisible Boundary	
Perennial Stream	Tumbling Cr
Intermittent Stream	Piney Cr
Mountain Peak or Hill	Mt. Baker

DESCRIPTION	SYMBOL
Water Body	Pleasant Lake
Swamp or Marsh	Okefenokee Swamp
Glacier	Bering Glacier
Airport, Airfield, or Helicopter Landing Pad	Donald Airport
College or University	Coll/Univ
Military	Fort Belvoir
Prison or Juvenile Detention Center	P/JDC
Cemetery	Powell Cmtry
Golf Course	Pinehurst Gl/Crs
National Park or Forest	Yosemite NP
Other Park	St Francis Park
Outside Subject Area	
Inset Area	A1

Where state, county, and/or MCD/CCD boundaries coincide, the map shows the boundary symbol for only the highest-ranking of these boundaries. Where American Indian reservation and American Indian tribal subdivision boundaries coincide, the map shows only the American Indian reservation boundaries.

Entity names are followed by either their FIPS code or census code; parentheses indicate a census code.

1 'MCD*' indicates a false MCD. These are for Census Bureau use only.

2 The CCD and CDP boundaries represent statistical entities only and are not updated through the BAS.

3 Incorporated place name color corresponds to the incorporated place fill color.

Due to space limitations, some road names, along with other feature and geography names on the map, may not be shown.

The Census Bureau stores primary and alternate road names, but only primary road names are used to label the roads on these maps.

Key to Adjacent Sheets

8	9	10
14	15	16
19	20	21

Sheet Location within Entity

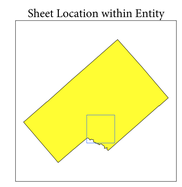

Sheet 15 of 21 PARENT sheets
Total Sheets: 24 (Index 1; Parent 21; Inset 2)

NAME: DeWitt County (123)
ENTITY TYPE: County or statistically equivalent entity
ST: Texas (48)

INDEX OR PARENT SHEET #: 015
INSET SHEET #: 000000

2020 COUNTY REF MAP (PARENT)

5340248123000000015000000

All legal boundaries and names are as reported through the 2020 Boundary and Annexation Survey (BAS) and Boundary Validation Program (BVP). The boundaries shown on this map are for Census Bureau statistical data collection and tabulation purposes only; their depiction and designation for statistical purposes does not constitute a determination of jurisdictional authority or rights of ownership or entitlement.

Data Source: U.S. Census Bureau's MAF/TIGER database (TAB20), November 2020
Created by Geography Division: December 09, 2020

U.S. DEPARTMENT OF COMMERCE U.S. Census Bureau

Projection: Albers Equal Area Conic
Datum: NAD 83
Spheroid: GRS 80
1st Standard Parallel: 27 36 51
2nd Standard Parallel: 34 43 24
Central Meridian: -100 04 35
Latitude of Projection's Origin: 25 50 13
False Easting: 0
False Northing: 0

0 0.6 1.2 1.8 2.4 3 Kilometers
0 0.4 0.8 1.2 1.6 2 Miles
The plotted map scale is 1:20,000

N W E S

Boundary and Annexation Survey (BAS) ID: 24812300000
BAS Submission Deadline: March 1, 2021

PDF versions of the BAS maps are available at: www.census.gov/programs-surveys/bas/geographies.html

For more information, or to request additional maps, please email geo.bas@census.gov, call 1-800-972-5651, or visit www.census.gov/programs-surveys/bas.html.

GOVERNMENTAL UNIT REFERENCE MAP (2020): DeWitt County, TX

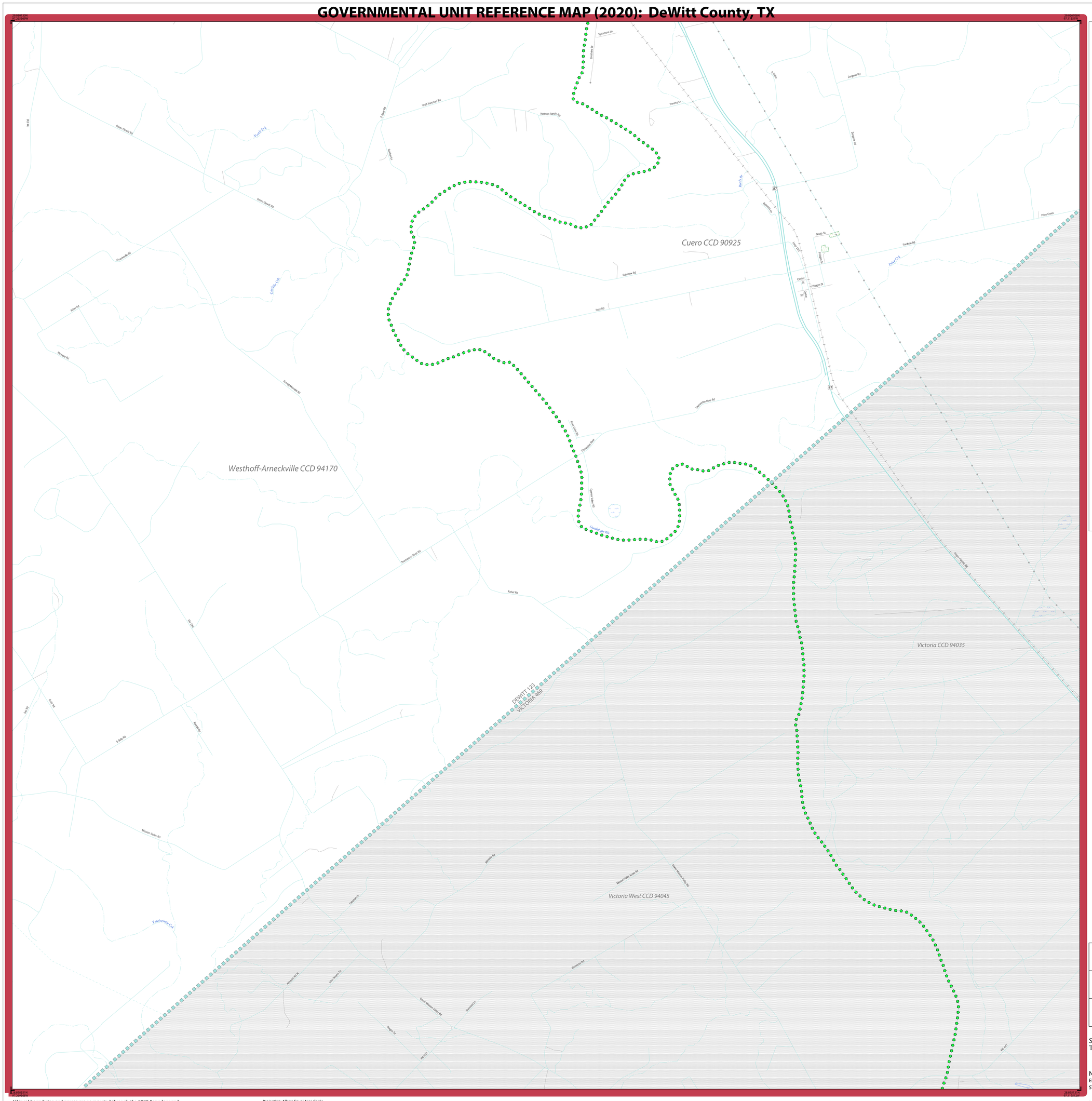
Cuero CCD 90925
Westhoff-Arneckville CCD 94170
Victoria CCD 94035
Victoria West CCD 94045
DEWITT 123
VICTORIA 469
Cuero
Yoakum
Rainbow Rd
Hertz Rd
Thomaston River Rd
Rabel Rd
Mission Valley Rd
Green Church Rd
Wolf Hamman Rd
Zorgnotte Rd
Fordran Rd
Price Creek
Price Crk
Carlisle Crk
Twelvemile Crk
Guadalupe Riv
Tumbling Cr
Piney Cr
North Fork
Bend Br
Hwy 87
Hwy 183
Hwy 77
Hwy 59
Hwy 236
Hwy 117
Hwy 111
Hwy 315
Hwy 622
Hwy 807
Hwy 1961
Hwy 2987
Hwy 3137
Hwy 3417
Hwy 3437
Hwy 3457
Hwy 3557
Hwy 3557
Hwy 3557

GOVERNMENTAL UNIT REFERENCE MAP (2020): DeWitt County, TX

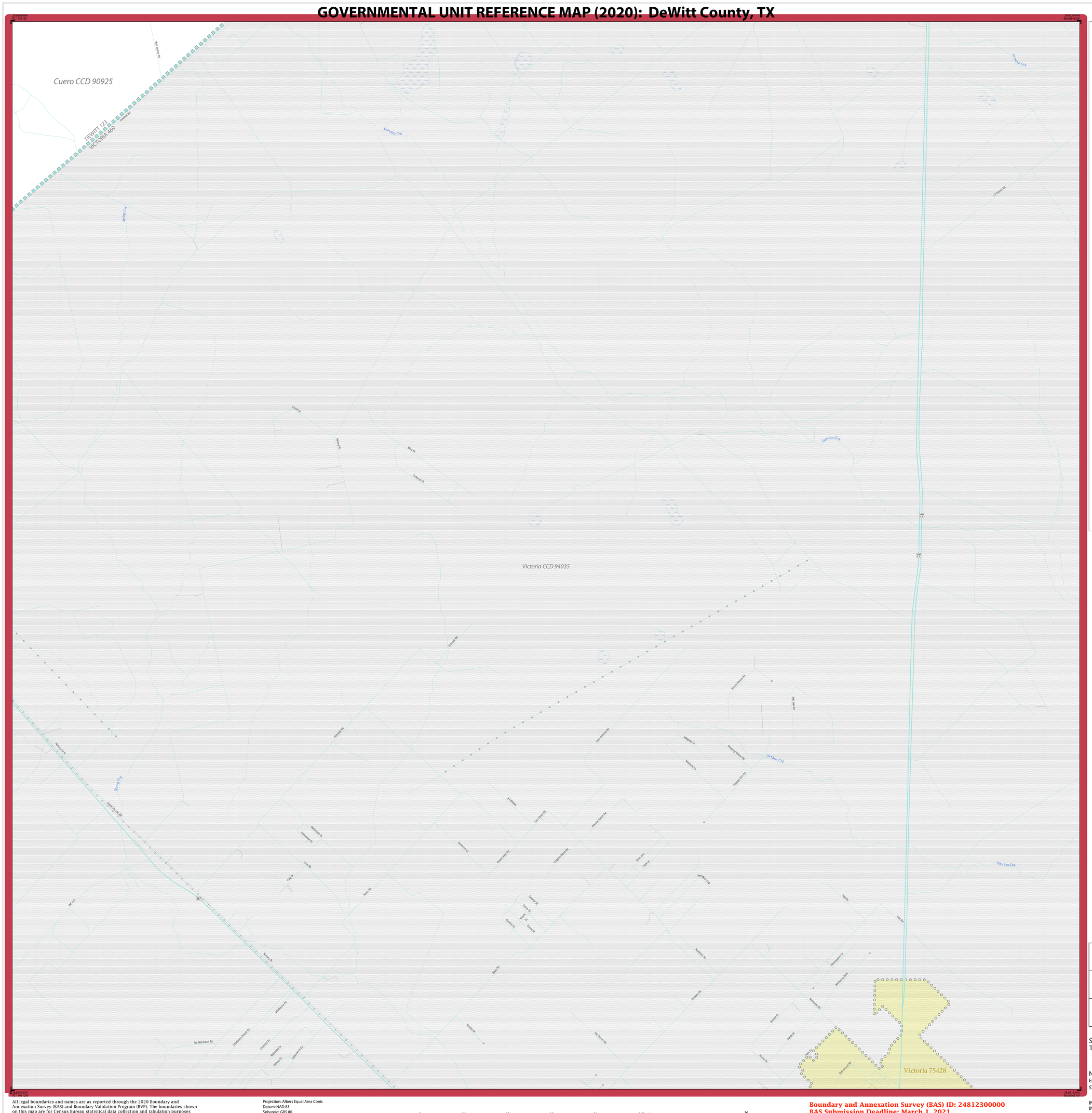
Cuero CCD 90925
DEWITT 123
VICTORIA 469
Victoria CCD 94035
Victoria 75428
Guacitas Crk
Arroyo Crk
Spring Crk
Cuero Crk
W Willow Crk
Pecan Crk
Tiger Tank Rd
Bell Hollow Rd
Arkansas Rd
Jack Hughes Rd
Bluff Hollow Rd
Hwy 183 Spur
Hwy 183 Alt
Hwy 87
Hwy 77
Hwy 141
Bay Dr
Vine Rd
Bell Airport Rd
Airport Rd
Mc Neil Ranch Rd
Hillsboro Rd
Hillsboro Bend Rd
Oak Rd
Rock Rd
Pecan Dr
Pecan Ln
Pecan Cir
Pecan Pl
Pecan Ct
Pecan Sq
Pecan Trl
Pecan Way
Pecan Bend
Pecan Grove
Pecan Hollow
Pecan Park
Pecan Ridge
Pecan Run
Pecan Valley
Pecan Vista
Pecan Wood
Pecan Creek
Pecan Crossing
Pecan Forest
Pecan Glen
Pecan Grove
Pecan Hill
Pecan Lake
Pecan Meadow
Pecan Mesa
Pecan Oak
Pecan Pine
Pecan Plain
Pecan Point
Pecan Prairie
Pecan Ridge
Pecan Rock
Pecan Shadow
Pecan Springs
Pecan Stream
Pecan Terrace
Pecan Trail
Pecan Valley
Pecan Vista
Pecan Wood
Pecan Woods
Pecan Zapata
Pecan Zapata Ln
Pecan Zapata Rd
Pecan Zapata Trl
Pecan Zapata Way
Pecan Zapata Wy
Pecan Zapata Xing
Pecan Zapata Xrd
Pecan Zapata Xwy
Pecan Zapata Xwy Ln
Pecan Zapata Xwy Rd
Pecan Zapata Xwy Trl
Pecan Zapata Xwy Way
Pecan Zapata Xwy Wy
Pecan Zapata Xwy Xing
Pecan Zapata Xwy Xrd
Pecan Zapata Xwy Xwy
Pecan Zapata Xwy Xwy Ln
Pecan Zapata Xwy Xwy Rd
Pecan Zapata Xwy Xwy Trl
Pecan Zapata Xwy Xwy Way
Pecan Zapata Xwy Xwy Wy
Pecan Zapata Xwy Xwy Xing
Pecan Zapata Xwy Xwy Xrd
Pecan Zapata Xwy Xwy Xwy
Pecan Zapata Xwy Xwy Xwy Ln
Pecan Zapata Xwy Xwy Xwy Rd
Pecan Zapata Xwy Xwy Xwy Trl
Pecan Zapata Xwy Xwy Xwy Way
Pecan Zapata Xwy Xwy Xwy Wy
Pecan Zapata Xwy Xwy Xwy Xing
Pecan Zapata Xwy Xwy Xwy Xrd
Pecan Zapata Xwy Xwy Xwy Xwy
Pecan Zapata Xwy Xwy Xwy Xwy Ln
Pecan Zapata Xwy Xwy Xwy Xwy Rd
Pecan Zapata Xwy Xwy Xwy Xwy Trl
Pecan Zapata Xwy Xwy Xwy Xwy Way
Pecan Zapata Xwy Xwy Xwy Xwy Wy
Pecan Zapata Xwy Xwy Xwy Xwy Xing
Pecan Zapata Xwy Xwy Xwy Xwy Xrd
Pecan Zapata Xwy Xwy Xwy Xwy Xwy
Pecan Zapata Xwy Xwy Xwy Xwy Xwy Ln
Pecan Zapata Xwy Xwy Xwy Xwy Xwy Rd
Pecan Zapata Xwy Xwy Xwy Xwy Xwy Trl
Pecan Zapata Xwy Xwy Xwy Xwy Xwy Way
Pecan Zapata Xwy Xwy Xwy Xwy Xwy Wy
Pecan Zapata Xwy Xwy Xwy Xwy Xwy Xing
Pecan Zapata Xwy Xwy Xwy Xwy Xwy Xrd
Pecan Zapata Xwy Xwy Xwy Xwy Xwy Xwy
Pecan Zapata Xwy Xwy Xwy Xwy Xwy Xwy Ln
Pecan Zapata Xwy Xwy Xwy Xwy Xwy Xwy Rd
Pecan Zapata Xwy Xwy Xwy Xwy Xwy Xwy Trl
Pecan Zapata Xwy Xwy Xwy Xwy Xwy Xwy Way
Pecan Zapata Xwy Xwy Xwy Xwy Xwy Xwy Wy
Pecan Zapata Xwy Xwy Xwy Xwy Xwy Xwy Xing
Pecan Zapata Xwy Xwy Xwy Xwy Xwy Xwy Xrd
Pecan Zapata Xwy Xwy Xwy Xwy Xwy Xwy Xwy
Pecan Zapata Xwy Xwy Xwy Xwy Xwy Xwy Xwy Ln
Pecan Zapata Xwy Xwy Xwy Xwy Xwy Xwy Xwy Rd
Pecan Zapata Xwy Xwy Xwy Xwy Xwy Xwy Xwy Trl
Pecan Zapata Xwy Xwy Xwy Xwy Xwy Xwy Xwy Way
Pecan Zapata Xwy Xwy Xwy Xwy Xwy Xwy Xwy Wy
Pecan Zapata Xwy Xwy Xwy Xwy Xwy Xwy Xwy Xing
Pecan Zapata Xwy Xwy Xwy Xwy Xwy Xwy Xwy Xrd
Pecan Zapata Xwy Xwy Xwy Xwy Xwy Xwy Xwy Xwy
Pecan Zapata Xwy Xwy Xwy Xwy Xwy Xwy Xwy Xwy Ln
Pecan Zapata Xwy Xwy Xwy Xwy Xwy Xwy Xwy Xwy Rd
Pecan Zapata Xwy Xwy Xwy Xwy Xwy Xwy Xwy Xwy Trl
Pecan Zapata Xwy Xwy Xwy Xwy Xwy Xwy Xwy Xwy Way
Pecan Zapata Xwy Xwy Xwy Xwy Xwy Xwy Xwy Xwy Wy
Pecan Zapata Xwy Xwy Xwy Xwy Xwy Xwy Xwy Xwy Xing
Pecan Zapata Xwy Xwy Xwy Xwy Xwy Xwy Xwy Xwy Xrd
Pecan Zapata Xwy Xwy Xwy Xwy Xwy Xwy Xwy Xwy Xwy
Pecan Zapata Xwy Xwy Xwy Xwy Xwy Xwy Xwy Xwy Xwy Ln
Pecan Zapata Xwy Xwy Xwy Xwy Xwy Xwy Xwy Xwy Xwy Rd
Pecan Zapata Xwy Xwy Xwy Xwy Xwy Xwy Xwy Xwy Xwy Trl
Pecan Zapata Xwy Xwy Xwy Xwy Xwy Xwy Xwy Xwy Xwy Way
Pecan Zapata Xwy Xwy Xwy Xwy Xwy Xwy Xwy Xwy Xwy Wy
Pecan Zapata Xwy Xwy Xwy Xwy Xwy Xwy Xwy Xwy Xwy Xing
Pecan Zapata Xwy Xwy Xwy Xwy Xwy Xwy Xwy Xwy Xwy Xrd
Pecan Zapata Xwy Xwy Xwy Xwy Xwy Xwy Xwy Xwy Xwy Xwy
Pecan Zapata Xwy Xwy Xwy Xwy Xwy Xwy Xwy Xwy Xwy Xwy Ln
Pecan Zapata Xwy Xwy Xwy Xwy Xwy Xwy Xwy Xwy Xwy Xwy Rd
Pecan Zapata Xwy Xwy Xwy Xwy Xwy Xwy Xwy Xwy Xwy Xwy Trl
Pecan Zapata Xwy Xwy Xwy Xwy Xwy Xwy Xwy Xwy Xwy Xwy Way
Pecan Zapata Xwy Xwy Xwy Xwy Xwy Xwy Xwy Xwy Xwy Xwy Wy
Pecan Zapata Xwy Xwy Xwy Xwy Xwy Xwy Xwy Xwy Xwy Xwy Xing
Pecan Zapata Xwy Xwy Xwy Xwy Xwy Xwy Xwy Xwy Xwy Xwy Xrd
Pecan Zapata Xwy Xwy Xwy Xwy Xwy Xwy Xwy Xwy Xwy Xwy Xwy
Pecan Zapata Xwy Xwy Xwy Xwy Xwy Xwy Xwy Xwy Xwy Xwy Xwy Ln
Pecan Zapata Xwy Xwy Xwy Xwy Xwy Xwy Xwy Xwy Xwy Xwy Xwy Rd
Pecan Zapata Xwy Xwy Xwy Xwy Xwy Xwy Xwy Xwy Xwy Xwy Xwy Trl
Pecan Zapata Xwy Xwy Xwy Xwy Xwy Xwy Xwy Xwy Xwy Xwy Xwy Way
Pecan Zapata Xwy Xwy Xwy Xwy Xwy Xwy Xwy Xwy Xwy Xwy Xwy Wy
Pecan Zapata Xwy Xwy Xwy Xwy Xwy Xwy Xwy Xwy Xwy Xwy Xwy Xing
Pecan Zapata Xwy Xwy Xwy Xwy Xwy Xwy Xwy Xwy Xwy Xwy Xwy Xrd
Pecan Zapata Xwy Xwy Xwy Xwy Xwy Xwy Xwy Xwy Xwy Xwy Xwy Xwy
Pecan Zapata Xwy Xwy Xwy Xwy Xwy Xwy Xwy Xwy Xwy Xwy Xwy Xwy Ln
Pecan Zapata Xwy Xwy Xwy Xwy Xwy Xwy Xwy Xwy Xwy Xwy Xwy Xwy Rd
Pecan Zapata Xwy Xwy Xwy Xwy Xwy Xwy Xwy Xwy Xwy Xwy Xwy Xwy Trl
Pecan Zapata Xwy Xwy Xwy Xwy Xwy Xwy Xwy Xwy Xwy Xwy Xwy Xwy Way
Pecan Zapata Xwy Xwy Xwy Xwy Xwy Xwy Xwy Xwy Xwy Xwy Xwy Xwy Wy
Pecan Zapata Xwy Xwy Xwy Xwy Xwy Xwy Xwy Xwy Xwy Xwy Xwy Xwy Xing
Pecan Zapata Xwy Xwy Xwy Xwy Xwy Xwy Xwy Xwy Xwy Xwy Xwy Xwy Xrd
Pecan Zapata Xwy Xwy Xwy Xwy Xwy Xwy Xwy Xwy Xwy Xwy Xwy Xwy Xwy
Pecan Zapata Xwy Xwy Xwy Xwy Xwy Xwy Xwy Xwy Xwy Xwy Xwy Xwy Xwy Ln
Pecan Zapata Xwy Xwy Xwy Xwy Xwy Xwy Xwy Xwy Xwy Xwy Xwy Xwy Xwy Rd
Pecan Zapata Xwy Xwy Xwy Xwy Xwy Xwy Xwy Xwy Xwy Xwy Xwy Xwy Xwy Trl
Pecan Zapata Xwy Xwy Xwy Xwy Xwy Xwy Xwy Xwy Xwy Xwy Xwy Xwy Xwy Way
Pecan Zapata Xwy Xwy Xwy Xwy Xwy Xwy Xwy Xwy Xwy Xwy Xwy Xwy Xwy Wy
Pecan Zapata Xwy Xwy Xwy Xwy Xwy Xwy Xwy Xwy Xwy Xwy Xwy Xwy Xwy Xing
Pecan Zapata Xwy Xwy Xwy Xwy Xwy Xwy Xwy Xwy Xwy Xwy Xwy Xwy Xwy Xrd
Pecan Zapata Xwy Xwy Xwy Xwy Xwy Xwy Xwy Xwy Xwy Xwy Xwy Xwy Xwy Xwy
Pecan Zapata Xwy Xwy Xwy Xwy Xwy Xwy Xwy Xwy Xwy Xwy Xwy Xwy Xwy Xwy Ln
Pecan Zapata Xwy Xwy Xwy Xwy Xwy Xwy Xwy Xwy Xwy Xwy Xwy Xwy Xwy Xwy Rd
Pecan Zapata Xwy Xwy Xwy Xwy Xwy Xwy Xwy Xwy Xwy Xwy Xwy Xwy Xwy Xwy Trl
Pecan Zapata Xwy Xwy Xwy Xwy Xwy Xwy Xwy Xwy Xwy Xwy Xwy Xwy Xwy Xwy Way
Pecan Zapata Xwy Xwy Xwy Xwy Xwy Xwy Xwy Xwy Xwy Xwy Xwy Xwy Xwy Xwy Wy
Pecan Zapata Xwy Xwy Xwy Xwy Xwy Xwy Xwy Xwy Xwy Xwy Xwy Xwy Xwy Xwy Xing
Pecan Zapata Xwy Xwy Xwy Xwy Xwy Xwy Xwy Xwy Xwy Xwy Xwy Xwy Xwy Xwy Xrd
Pecan Zapata Xwy Xwy Xwy Xwy Xwy Xwy Xwy Xwy Xwy Xwy Xwy Xwy Xwy Xwy Xwy
Pecan Zapata Xwy Xwy Xwy Xwy Xwy Xwy Xwy Xwy Xwy Xwy Xwy Xwy Xwy Xwy Xwy Ln
Pecan Zapata Xwy Xwy Xwy Xwy Xwy Xwy Xwy Xwy Xwy Xwy Xwy Xwy Xwy Xwy Xwy Rd
Pecan Zapata Xwy Xwy Xwy Xwy Xwy Xwy Xwy Xwy Xwy Xwy Xwy Xwy Xwy Xwy Xwy Trl
Pecan Zapata Xwy Xwy Xwy Xwy Xwy Xwy Xwy Xwy Xwy Xwy Xwy Xwy Xwy Xwy Xwy Way
Pecan Zapata Xwy Xwy Xwy Xwy Xwy Xwy Xwy Xwy Xwy Xwy Xwy Xwy Xwy Xwy Xwy Wy
Pecan Zapata Xwy Xwy Xwy Xwy Xwy Xwy Xwy Xwy Xwy Xwy Xwy Xwy Xwy Xwy Xwy Xing
Pecan Zapata Xwy Xwy Xwy Xwy Xwy Xwy Xwy Xwy Xwy Xwy Xwy Xwy Xwy Xwy Xwy Xrd
Pecan Zapata Xwy Xwy Xwy Xwy Xwy Xwy Xwy Xwy Xwy Xwy Xwy Xwy Xwy Xwy Xwy Xwy
Pecan Zapata Xwy Xwy Xwy Xwy Xwy Xwy Xwy Xwy Xwy Xwy Xwy Xwy Xwy Xwy Xwy Xwy Ln
Pecan Zapata Xwy Xwy Xwy Xwy Xwy Xwy Xwy Xwy Xwy Xwy Xwy Xwy Xwy Xwy Xwy Xwy Rd
Pecan Zapata Xwy Xwy Xwy Xwy Xwy Xwy Xwy Xwy Xwy Xwy Xwy Xwy Xwy Xwy Xwy Xwy Trl
Pecan Zapata Xwy Xwy Xwy Xwy Xwy Xwy Xwy Xwy Xwy Xwy Xwy Xwy Xwy Xwy Xwy Xwy Way
Pecan Zapata Xwy Xwy Xwy Xwy Xwy Xwy Xwy Xwy Xwy Xwy Xwy Xwy Xwy Xwy Xwy Xwy Wy
Pecan Zapata Xwy Xwy Xwy Xwy Xwy Xwy Xwy Xwy Xwy Xwy Xwy Xwy Xwy Xwy Xwy Xwy Xing
Pecan Zapata Xwy Xwy Xwy Xwy Xwy Xwy Xwy Xwy Xwy Xwy Xwy Xwy Xwy Xwy Xwy Xwy Xrd
Pecan Zapata Xwy Xwy Xwy Xwy Xwy Xwy Xwy Xwy Xwy Xwy Xwy Xwy Xwy Xwy Xwy Xwy Xwy
Pecan Zapata Xwy Xwy Xwy Xwy Xwy Xwy Xwy Xwy Xwy Xwy Xwy Xwy Xwy Xwy Xwy Xwy Xwy Ln
Pecan Zapata Xwy Xwy Xwy Xwy Xwy Xwy Xwy Xwy Xwy Xwy Xwy Xwy Xwy Xwy Xwy Xwy Xwy Rd
Pecan Zapata Xwy Xwy Xwy Xwy Xwy Xwy Xwy Xwy Xwy Xwy Xwy Xwy Xwy Xwy Xwy Xwy Xwy Trl
Pecan Zapata Xwy Xwy Xwy Xwy Xwy Xwy Xwy Xwy Xwy Xwy Xwy Xwy Xwy Xwy Xwy Xwy Xwy Way
Pecan Zapata Xwy Xwy Xwy Xwy Xwy Xwy Xwy Xwy Xwy Xwy Xwy Xwy Xwy Xwy Xwy Xwy Xwy Wy
Pecan Zapata Xwy Xwy Xwy Xwy Xwy Xwy Xwy Xwy Xwy Xwy Xwy Xwy Xwy Xwy Xwy Xwy Xwy Xing
Pecan Zapata Xwy Xwy Xwy Xwy Xwy Xwy Xwy Xwy Xwy Xwy Xwy Xwy Xwy Xwy Xwy Xwy Xwy Xrd
Pecan Zapata Xwy Xwy Xwy Xwy Xwy Xwy Xwy Xwy Xwy Xwy Xwy Xwy Xwy Xwy Xwy Xwy Xwy Xwy
Pecan Zapata Xwy Xwy Xwy Xwy Xwy Xwy Xwy Xwy Xwy Xwy Xwy Xwy Xwy Xwy Xwy Xwy Xwy Xwy Ln
Pecan Zapata Xwy Xwy Xwy Xwy Xwy Xwy Xwy Xwy Xwy Xwy Xwy Xwy Xwy Xwy Xwy Xwy Xwy Xwy Rd
Pecan Zapata Xwy Xwy Xwy Xwy Xwy Xwy Xwy Xwy Xwy Xwy Xwy Xwy Xwy Xwy Xwy Xwy Xwy Xwy Trl
Pecan Zapata Xwy Xwy Xwy Xwy Xwy Xwy Xwy Xwy Xwy Xwy Xwy Xwy Xwy Xwy Xwy Xwy Xwy Xwy Way
Pecan Zapata Xwy Xwy Xwy Xwy Xwy Xwy Xwy Xwy Xwy Xwy Xwy Xwy Xwy Xwy Xwy Xwy Xwy Xwy Wy
Pecan Zapata Xwy Xwy Xwy Xwy Xwy Xwy Xwy Xwy Xwy Xwy Xwy Xwy Xwy Xwy Xwy Xwy Xwy Xwy Xing
Pecan Zapata Xwy Xwy Xwy Xwy Xwy Xwy Xwy Xwy Xwy Xwy Xwy Xwy Xwy Xwy Xwy Xwy Xwy Xwy Xrd
Pecan Zapata Xwy Xwy Xwy Xwy Xwy Xwy Xwy Xwy Xwy Xwy Xwy Xwy Xwy Xwy Xwy Xwy Xwy Xwy Xwy
Pecan Zapata Xwy Xwy Xwy Xwy Xwy Xwy Xwy Xwy Xwy Xwy Xwy Xwy Xwy Xwy Xwy Xwy Xwy Xwy Xwy Ln
Pecan Zapata Xwy Xwy Xwy Xwy Xwy Xwy Xwy Xwy Xwy Xwy Xwy Xwy Xwy Xwy Xwy Xwy Xwy Xwy Xwy Rd
Pecan Zapata Xwy Xwy Xwy Xwy Xwy Xwy Xwy Xwy Xwy Xwy Xwy Xwy Xwy Xwy Xwy Xwy Xwy Xwy Xwy Trl
Pecan Zapata Xwy Xwy Xwy Xwy Xwy Xwy Xwy Xwy Xwy Xwy Xwy Xwy Xwy Xwy Xwy Xwy Xwy Xwy Xwy Way
Pecan Zapata Xwy Xwy Xwy Xwy Xwy Xwy Xwy Xwy Xwy Xwy Xwy Xwy Xwy Xwy Xwy Xwy Xwy Xwy Xwy Wy
Pecan Zapata Xwy Xwy Xwy Xwy Xwy Xwy Xwy Xwy Xwy Xwy Xwy Xwy Xwy Xwy Xwy Xwy Xwy Xwy Xwy Xing
Pecan Zapata Xwy Xwy Xwy Xwy Xwy Xwy Xwy Xwy Xwy Xwy Xwy Xwy Xwy Xwy Xwy Xwy Xwy Xwy Xwy Xrd
Pecan Zapata Xwy Xwy Xwy Xwy Xwy Xwy Xwy Xwy Xwy Xwy Xwy Xwy Xwy Xwy Xwy Xwy Xwy Xwy Xwy Xwy
Pecan Zapata Xwy Xwy Xwy Xwy Xwy Xwy Xwy Xwy Xwy Xwy Xwy Xwy Xwy Xwy Xwy Xwy Xwy Xwy Xwy Xwy Ln
Pecan Zapata Xwy Xwy Xwy Xwy Xwy Xwy Xwy Xwy Xwy Xwy Xwy Xwy Xwy Xwy Xwy Xwy Xwy Xwy Xwy Xwy Rd
Pecan Zapata Xwy Xwy Xwy Xwy Xwy Xwy Xwy Xwy Xwy Xwy Xwy Xwy Xwy Xwy Xwy Xwy Xwy Xwy Xwy Xwy Trl
Pecan Zapata Xwy Xwy Xwy Xwy Xwy Xwy Xwy Xwy Xwy Xwy Xwy Xwy Xwy Xwy Xwy Xwy Xwy Xwy Xwy Xwy Way
Pecan Zapata Xwy Xwy Xwy Xwy Xwy Xwy Xwy Xwy Xwy Xwy Xwy Xwy Xwy Xwy Xwy Xwy Xwy Xwy Xwy Xwy Wy
Pecan Zapata Xwy Xwy Xwy Xwy Xwy Xwy Xwy Xwy Xwy Xwy Xwy Xwy Xwy Xwy Xwy Xwy Xwy Xwy Xwy Xwy Xing
Pecan Zapata Xwy Xwy Xwy Xwy Xwy Xwy Xwy Xwy Xwy Xwy Xwy Xwy Xwy Xwy Xwy Xwy Xwy Xwy Xwy Xwy Xrd
Pecan Zapata Xwy Xwy Xwy Xwy Xwy Xwy Xwy Xwy Xwy Xwy Xwy Xwy Xwy Xwy Xwy Xwy Xwy Xwy Xwy Xwy Xwy
Pecan Zapata Xwy Xwy Xwy Xwy Xwy Xwy Xwy Xwy Xwy Xwy Xwy Xwy Xwy Xwy Xwy Xwy Xwy Xwy Xwy Xwy Xwy Ln
Pecan Zapata Xwy Xwy Xwy Xwy Xwy Xwy Xwy Xwy Xwy Xwy Xwy Xwy Xwy Xwy Xwy Xwy Xwy Xwy Xwy Xwy Xwy Rd
Pecan Zapata Xwy Xwy Xwy Xwy Xwy Xwy Xwy Xwy Xwy Xwy Xwy Xwy Xwy Xwy Xwy Xwy Xwy Xwy Xwy Xwy Xwy Trl
Pecan Zapata Xwy Xwy Xwy Xwy Xwy Xwy Xwy Xwy Xwy Xwy Xwy Xwy Xwy Xwy Xwy Xwy Xwy Xwy Xwy Xwy Xwy Way
Pecan Zapata Xwy Xwy Xwy Xwy Xwy Xwy Xwy Xwy Xwy Xwy Xwy Xwy Xwy Xwy Xwy Xwy Xwy Xwy Xwy Xwy Xwy Wy
Pecan Zapata Xwy Xwy Xwy Xwy Xwy Xwy Xwy Xwy Xwy Xwy Xwy Xwy Xwy Xwy Xwy Xwy Xwy Xwy Xwy Xwy Xwy Xing
Pecan Zapata Xwy Xwy Xwy Xwy Xwy Xwy Xwy Xwy Xwy Xwy Xwy Xwy Xwy Xwy Xwy Xwy Xwy Xwy Xwy Xwy Xwy Xrd
Pecan Zapata Xwy Xwy Xwy Xwy Xwy Xwy Xwy Xwy Xwy Xwy Xwy Xwy Xwy Xwy Xwy Xwy Xwy Xwy Xwy Xwy Xwy Xwy
Pecan Zapata Xwy Xwy Xwy Xwy Xwy Xwy Xwy Xwy Xwy Xwy Xwy Xwy Xwy Xwy Xwy Xwy Xwy Xwy Xwy Xwy Xwy Xwy Ln
Pecan Zapata Xwy Xwy Xwy Xwy Xwy Xwy Xwy Xwy Xwy Xwy Xwy Xwy Xwy Xwy Xwy Xwy Xwy Xwy Xwy Xwy Xwy Xwy Rd
Pecan Zapata Xwy Xwy Xwy Xwy Xwy Xwy Xwy Xwy Xwy Xwy Xwy Xwy Xwy Xwy Xwy Xwy Xwy Xwy Xwy Xwy Xwy Xwy Trl
Pecan Zapata Xwy Xwy Xwy Xwy Xwy Xwy Xwy Xwy Xwy Xwy Xwy Xwy Xwy Xwy Xwy Xwy Xwy Xwy Xwy Xwy Xwy Xwy Way
Pecan Zapata Xwy Xwy Xwy Xwy Xwy Xwy Xwy Xwy Xwy Xwy Xwy Xwy Xwy Xwy Xwy Xwy Xwy Xwy Xwy Xwy Xwy Xwy Wy
Pecan Zapata Xwy Xwy Xwy Xwy Xwy Xwy Xwy Xwy Xwy Xwy Xwy Xwy Xwy Xwy Xwy Xwy Xwy Xwy Xwy Xwy Xwy Xwy Xing
Pecan Zapata Xwy Xwy Xwy Xwy Xwy Xwy Xwy Xwy Xwy Xwy Xwy Xwy Xwy Xwy Xwy Xwy Xwy Xwy Xwy Xwy Xwy Xwy Xrd
Pecan Zapata Xwy Xwy Xwy Xwy Xwy Xwy Xwy Xwy Xwy Xwy Xwy Xwy Xwy Xwy Xwy Xwy Xwy Xwy Xwy Xwy Xwy Xwy Xwy
Pecan Zapata Xwy Xwy Xwy Xwy Xwy Xwy Xwy Xwy Xwy Xwy Xwy Xwy Xwy Xwy Xwy Xwy Xwy Xwy Xwy Xwy Xwy Xwy Xwy Ln
Pecan Zapata Xwy Xwy Xwy Xwy Xwy Xwy Xwy Xwy Xwy Xwy Xwy Xwy Xwy Xwy Xwy Xwy Xwy Xwy Xwy Xwy Xwy Xwy Xwy Rd
Pecan Zapata Xwy Xwy Xwy Xwy Xwy Xwy Xwy Xwy Xwy Xwy Xwy Xwy Xwy Xwy Xwy Xwy Xwy Xwy Xwy Xwy Xwy Xwy Xwy Trl
Pecan Zapata Xwy Xwy Xwy Xwy Xwy Xwy Xwy Xwy Xwy Xwy Xwy Xwy Xwy Xwy Xwy Xwy Xwy Xwy Xwy Xwy Xwy Xwy Xwy Way
Pecan Zapata Xwy Xwy Xwy Xwy Xwy Xwy Xwy Xwy Xwy Xwy Xwy Xwy Xwy Xwy Xwy Xwy Xwy Xwy Xwy Xwy Xwy Xwy Xwy Wy
Pecan Zapata Xwy Xwy Xwy Xwy Xwy Xwy Xwy Xwy Xwy Xwy Xwy Xwy Xwy Xwy Xwy Xwy Xwy Xwy Xwy Xwy Xwy Xwy Xwy Xing
Pecan Zapata Xwy Xwy Xwy Xwy Xwy Xwy Xwy Xwy Xwy Xwy Xwy Xwy Xwy Xwy Xwy Xwy Xwy Xwy Xwy Xwy Xwy Xwy Xwy Xrd
Pecan Zapata Xwy Xwy Xwy Xwy Xwy Xwy Xwy Xwy Xwy Xwy Xwy Xwy Xwy Xwy Xwy Xwy Xwy Xwy Xwy Xwy Xwy Xwy Xwy Xwy
Pecan Zapata Xwy Xwy Xwy Xwy Xwy Xwy Xwy Xwy Xwy Xwy Xwy Xwy Xwy Xwy Xwy Xwy Xwy Xwy Xwy Xwy Xwy Xwy Xwy Xwy Ln
Pecan Zapata Xwy Xwy Xwy Xwy Xwy Xwy Xwy Xwy Xwy Xwy Xwy Xwy Xwy Xwy Xwy Xwy Xwy Xwy Xwy Xwy Xwy Xwy Xwy Xwy Rd
Pecan Zapata Xwy Xwy Xwy Xwy Xwy Xwy Xwy Xwy Xwy Xwy Xwy Xwy Xwy Xwy Xwy Xwy Xwy Xwy Xwy Xwy Xwy Xwy Xwy Xwy Trl
Pecan Zapata Xwy Xwy Xwy Xwy Xwy Xwy Xwy Xwy Xwy Xwy Xwy Xwy Xwy Xwy Xwy Xwy Xwy Xwy Xwy Xwy Xwy Xwy Xwy Xwy Way
Pecan Zapata Xwy Xwy Xwy Xwy Xwy Xwy Xwy Xwy Xwy Xwy Xwy Xwy Xwy Xwy Xwy Xwy Xwy Xwy Xwy Xwy Xwy Xwy Xwy Xwy Wy
Pecan Zapata Xwy Xwy Xwy Xwy Xwy Xwy Xwy Xwy Xwy Xwy Xwy Xwy Xwy Xwy Xwy Xwy Xwy Xwy Xwy Xwy Xwy Xwy Xwy Xwy Xing
Pecan Zapata Xwy Xwy Xwy Xwy Xwy Xwy Xwy Xwy Xwy Xwy Xwy Xwy Xwy Xwy Xwy Xwy Xwy Xwy Xwy Xwy Xwy Xwy Xwy Xwy Xrd
Pecan Zapata Xwy Xwy Xwy Xwy Xwy Xwy Xwy Xwy Xwy Xwy Xwy Xwy Xwy Xwy Xwy Xwy Xwy Xwy Xwy Xwy Xwy Xwy Xwy Xwy Xwy
Pecan Zapata Xwy Xwy Xwy Xwy Xwy Xwy Xwy Xwy Xwy Xwy Xwy Xwy Xwy Xwy Xwy Xwy Xwy Xwy Xwy Xwy Xwy Xwy Xwy Xwy Xwy Ln
Pecan Zapata Xwy Xwy Xwy Xwy Xwy Xwy Xwy Xwy Xwy Xwy Xwy Xwy Xwy Xwy Xwy Xwy Xwy Xwy Xwy Xwy Xwy Xwy Xwy Xwy Xwy Rd
Pecan Zapata Xwy Xwy Xwy Xwy Xwy Xwy Xwy Xwy Xwy Xwy Xwy Xwy Xwy Xwy Xwy Xwy Xwy Xwy Xwy Xwy Xwy Xwy Xwy Xwy Xwy Trl
Pecan Zapata Xwy Xwy Xwy Xwy Xwy Xwy Xwy Xwy Xwy Xwy Xwy Xwy Xwy Xwy Xwy Xwy Xwy Xwy Xwy Xwy Xwy Xwy Xwy Xwy Xwy Way
Pecan Zapata Xwy Xwy Xwy Xwy Xwy Xwy Xwy Xwy Xwy Xwy Xwy Xwy Xwy Xwy Xwy Xwy Xwy Xwy Xwy Xwy Xwy Xwy Xwy Xwy Xwy Wy
Pecan Zapata Xwy Xwy Xwy Xwy Xwy Xwy Xwy Xwy Xwy Xwy Xwy Xwy Xwy Xwy Xwy Xwy Xwy Xwy Xwy Xwy Xwy Xwy Xwy Xwy Xwy Xing
Pecan Zapata Xwy Xwy Xwy Xwy Xwy Xwy Xwy Xwy Xwy Xwy Xwy Xwy Xwy Xwy Xwy Xwy Xwy Xwy Xwy Xwy Xwy Xwy Xwy Xwy Xwy Xrd
Pecan Zapata Xwy Xwy Xwy Xwy Xwy Xwy Xwy Xwy Xwy Xwy Xwy Xwy Xwy Xwy Xwy Xwy Xwy Xwy Xwy Xwy Xwy Xwy Xwy Xwy Xwy Xwy
Pecan Zapata Xwy Xwy Xwy Xwy Xwy Xwy Xwy Xwy Xwy Xwy Xwy Xwy Xwy Xwy Xwy Xwy Xwy Xwy Xwy Xwy Xwy Xwy Xwy Xwy Xwy Xwy Ln
Pecan Zapata Xwy Xwy Xwy Xwy Xwy Xwy Xwy Xwy Xwy Xwy Xwy Xwy Xwy Xwy Xwy Xwy Xwy Xwy Xwy Xwy Xwy Xwy Xwy Xwy Xwy Xwy Rd
Pecan Zapata Xwy Xwy Xwy Xwy Xwy Xwy Xwy Xwy Xwy Xwy Xwy Xwy Xwy Xwy Xwy Xwy Xwy Xwy Xwy Xwy Xwy Xwy Xwy Xwy Xwy Xwy Trl
Pecan Zapata Xwy Xwy Xwy Xwy Xwy Xwy Xwy Xwy Xwy Xwy Xwy Xwy Xwy Xwy Xwy Xwy Xwy Xwy Xwy Xwy Xwy Xwy Xwy Xwy Xwy Xwy Way
Pecan Zapata Xwy Xwy Xwy Xwy Xwy Xwy Xwy Xwy Xwy Xwy Xwy Xwy Xwy Xwy Xwy Xwy Xwy Xwy Xwy Xwy Xwy Xwy Xwy Xwy Xwy Xwy Wy
Pecan Zapata Xwy Xwy Xwy Xwy Xwy Xwy Xwy Xwy Xwy Xwy Xwy Xwy Xwy Xwy Xwy Xwy Xwy Xwy Xwy Xwy Xwy Xwy Xwy Xwy Xwy Xwy Xing
Pecan Zapata Xwy Xwy Xwy Xwy Xwy Xwy Xwy Xwy Xwy Xwy Xwy Xwy Xwy Xwy Xwy Xwy Xwy Xwy Xwy Xwy Xwy Xwy Xwy Xwy Xwy Xwy Xrd
Pecan Zapata Xwy Xwy Xwy Xwy Xwy Xwy Xwy Xwy Xwy Xwy Xwy Xwy Xwy Xwy Xwy Xwy Xwy Xwy Xwy Xwy Xwy Xwy Xwy Xwy Xwy Xwy Xwy
Pecan Zapata Xwy Xwy Xwy Xwy Xwy Xwy Xwy Xwy Xwy Xwy Xwy Xwy Xwy Xwy Xwy Xwy Xwy Xwy Xwy Xwy Xwy Xwy Xwy Xwy Xwy Xwy Xwy Ln
Pecan Zapata Xwy Xwy Xwy Xwy Xwy Xwy Xwy Xwy Xwy Xwy Xwy Xwy Xwy Xwy Xwy Xwy Xwy Xwy Xwy Xwy Xwy Xwy Xwy Xwy Xwy Xwy Xwy Rd
Pecan Zapata Xwy Xwy Xwy Xwy Xwy Xwy Xwy Xwy Xwy Xwy Xwy Xwy Xwy Xwy Xwy Xwy Xwy Xwy Xwy Xwy Xwy Xwy Xwy Xwy Xwy Xwy Xwy Trl
Pecan Zapata Xwy Xwy Xwy Xwy Xwy Xwy Xwy Xwy Xwy Xwy Xwy Xwy Xwy Xwy Xwy Xwy Xwy Xwy Xwy Xwy Xwy Xwy Xwy Xwy Xwy Xwy Xwy Way
Pecan Zapata Xwy Xwy Xwy Xwy Xwy Xwy Xwy Xwy Xwy Xwy Xwy Xwy Xwy Xwy Xwy Xwy Xwy Xwy Xwy Xwy Xwy Xwy Xwy Xwy Xwy Xwy Xwy Wy
Pecan Zapata Xwy Xwy Xwy Xwy Xwy Xwy Xwy Xwy Xwy Xwy Xwy Xwy Xwy Xwy Xwy Xwy Xwy Xwy Xwy Xwy Xwy Xwy Xwy Xwy Xwy Xwy Xwy Xing
Pecan Zapata Xwy Xwy Xwy Xwy Xwy Xwy Xwy Xwy Xwy Xwy Xwy Xwy Xwy Xwy Xwy Xwy Xwy Xwy Xwy Xwy Xwy Xwy Xwy Xwy Xwy Xwy Xwy Xrd
Pecan Zapata Xwy Xwy Xwy Xwy Xwy Xwy Xwy Xwy Xwy Xwy Xwy Xwy Xwy Xwy Xwy Xwy Xwy Xwy Xwy Xwy Xwy Xwy Xwy Xwy Xwy Xwy Xwy Xwy
Pecan Zapata Xwy Xwy Xwy Xwy Xwy Xwy Xwy Xwy Xwy Xwy Xwy Xwy Xwy Xwy Xwy Xwy Xwy Xwy Xwy Xwy Xwy Xwy Xwy Xwy Xwy Xwy Xwy Ln
Pecan Zapata Xwy Xwy Xwy Xwy Xwy Xwy Xwy Xwy Xwy Xwy Xwy Xwy Xwy Xwy Xwy Xwy Xwy Xwy Xwy Xwy Xwy Xwy Xwy Xwy Xwy Xwy Xwy Rd
Pecan Zapata Xwy Xwy Xwy Xwy Xwy Xwy Xwy Xwy Xwy Xwy Xwy Xwy Xwy Xwy Xwy Xwy Xwy Xwy Xwy Xwy Xwy Xwy Xwy Xwy Xwy Xwy Xwy Trl
Pecan Zapata Xwy Xwy Xwy Xwy Xwy Xwy Xwy Xwy Xwy Xwy Xwy Xwy Xwy Xwy Xwy Xwy Xwy Xwy Xwy Xwy X

GOVERNMENTAL UNIT REFERENCE MAP (2020): DeWitt County, TX

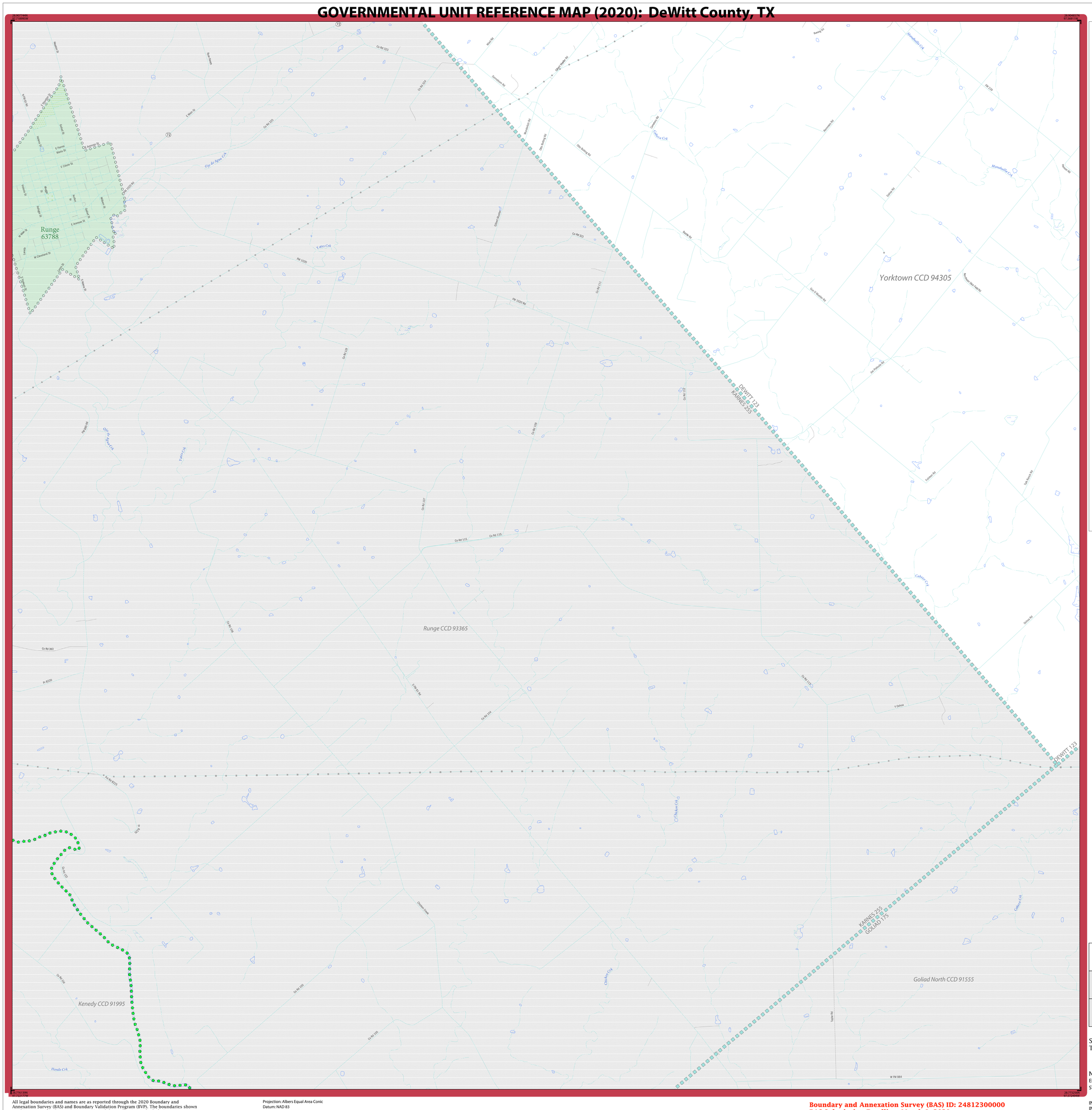
Runge
63788
Runge CCD 93365
Yorktown CCD 94305
Kenedy CCD 91995
Goliad North CCD 91555
DEWITT 123
KARNES 255
GOLIAD 175
Cuero Cr
Chisholm Cr
Coleto Cr
Mandalville Cr
Yorkt Cr
Op de Apse Cr
Chicken Cr
Honda Crk
Calhoun Cr
Cr Rd 323
Cr Rd 325
Cr Rd 115
Cr Rd 392
Cr Rd 110
Cr Rd 125
Cr Rd 105
Cr Rd 120
Cr Rd 111
Cr Rd 109
Cr Rd 107
Cr Rd 108
Cr Rd 114
Cr Rd 124
FM 1020
FM 1020 Rd
FM 1020 Rd
FM 1020 Rd

GOVERNMENTAL UNIT REFERENCE MAP (2020): DeWitt County, TX

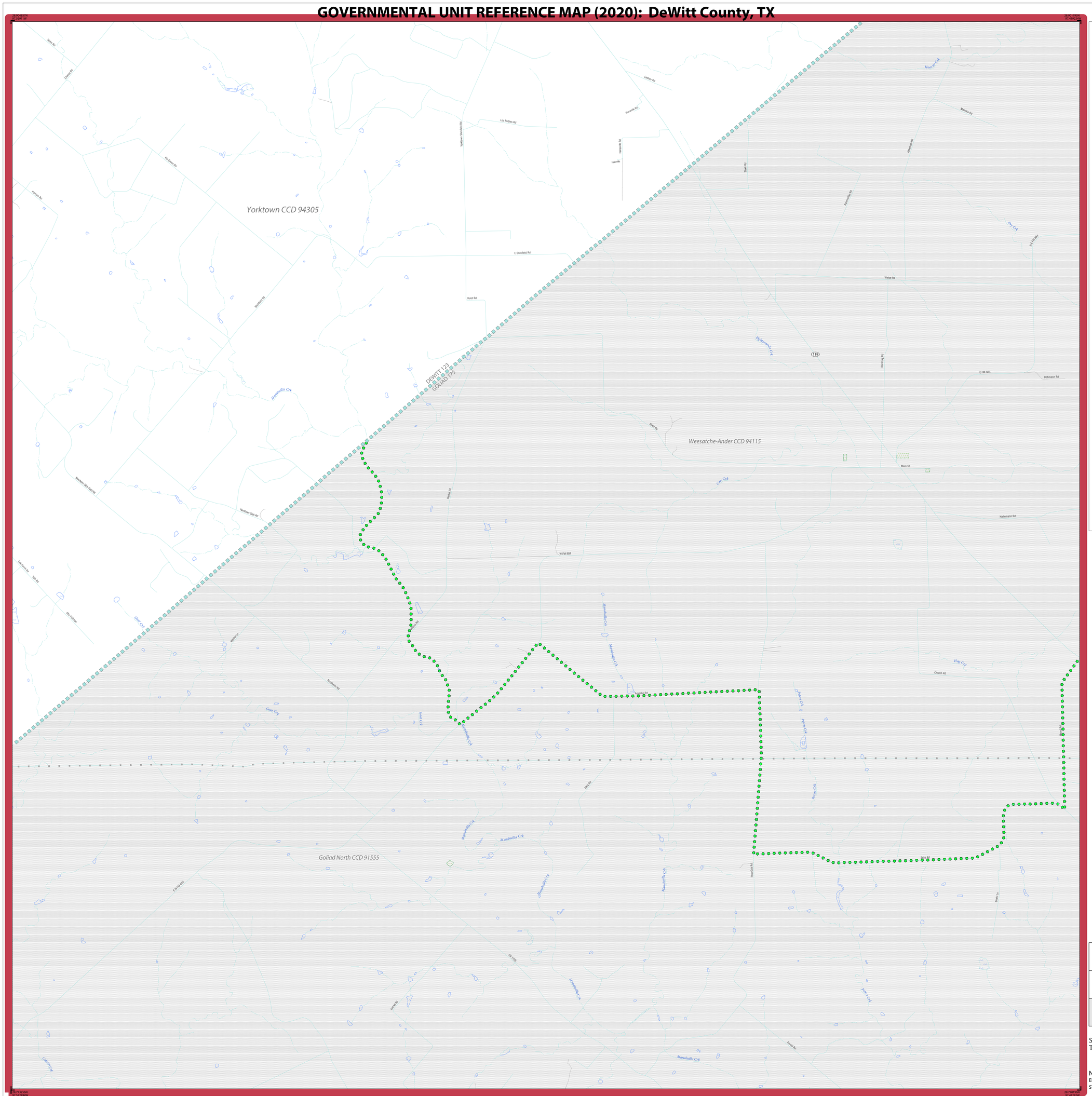
Yorktown CCD 94305
Weesatche-Ander CCD 94115
Goliad North CCD 91555
DEWITT 123
GOLIAD 175
Main St
W FM 884
E FM 884
Church Rd
Hwy Cr
Pecan Cr
Mesquite Cr
Tumbling Cr
Piney Cr
Lost Cr
Goat Cr
Mustang Cr
Mustang Cr
Mustang

GOVERNMENTAL UNIT REFERENCE MAP (2020): DeWitt County, TX

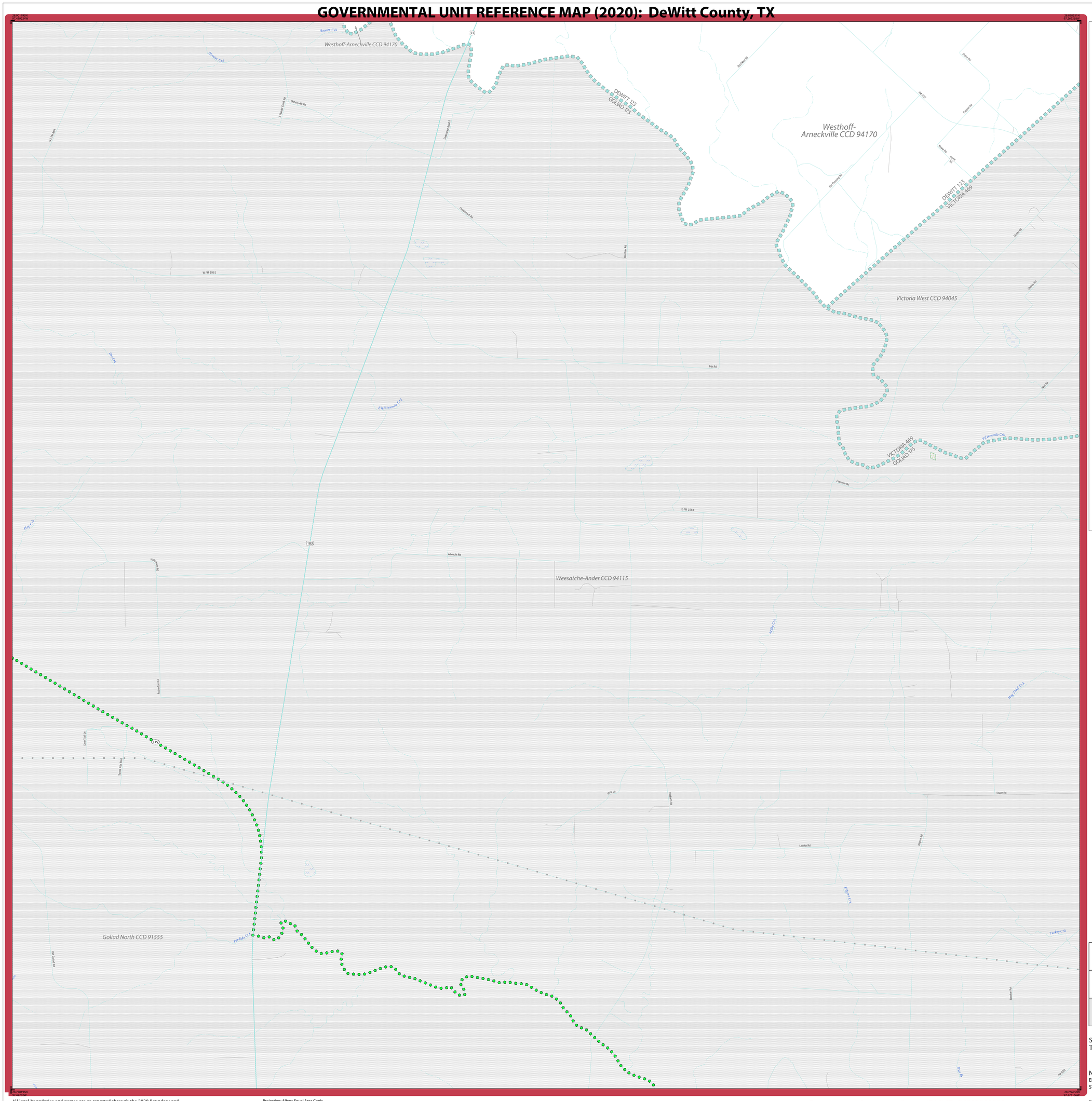

LEGEND

SYMBOL DESCRIPTION	SYMBOL	LABEL STYLE
Federal American Indian Reservation		L'ANSE RESERVATION (TA 1880)
Off-Reservation Trust Land		T1880
American Indian Tribal Subdivision		SHONTO (620)
Alaska Native Regional Corporation (ANRC)		*NANA ANRC 52120*
State (or statistically equivalent entity)		NEW YORK 36
County (or statistically equivalent entity)		ERIE 029
Minor Civil Division (MCD)[1]		Lee town 41460
Census County Division (CCD)[2]		*Jemez CCD 91650*
Consolidated City		MILFORD 47500
Incorporated Place[3]		Davis 18100
Census Designated Place (CDP)[2]		*Cochiti 16560*

DESCRIPTION	SYMBOL
Interstate	5
U.S. Highway	2
State Highway	4
Other Road	Marsh Ln
Cul-de-sac	
Circle	
Geographic Offset or Corridor	
4WD Trail, Stairway, Alley, Walkway, or Ferry	
Railroad	Southern RR
Pipeline or Power Line	
Ridge or Fence	
Property Line or Nonvisible Boundary	
Perennial Stream	*Tumbling Cr*
Intermittent Stream	*Piney Cr*
Mountain Peak or Hill	*Mt. Baker*

DESCRIPTION	SYMBOL
Water Body	*Pleasant Lake*
Swamp or Marsh	*Okefenokee Swamp*
Glacier	*Bering Glacier*
Airport, Airfield, or Helicopter Landing Pad	Dónárd Airport
College or University	Coll/Univ
Military	Fort Belvoir
Prison or Juvenile Detention Center	P/JDC
Cemetery	Powell Cmtry
Golf Course	Pinehurst GlfCrs
National Park or Forest	Yosemite NP
Other Park	St Francis Park
Outside Subject Area	
Inset Area	A1

Where state, county, and/or MCD/CCD boundaries coincide, the map shows the boundary symbol for only the highest-ranking of these boundaries. Where American Indian reservation and American Indian tribal subdivision boundaries coincide, the map shows only the American Indian reservation boundaries.

Entity names are followed by either their FIPS code or census code; parentheses indicate a census code.

1 'MCD" indicates a false MCD. These are for Census Bureau use only.

2 The CCD and CDP boundaries represent statistical entities only and are not updated through the BAS.

3 Incorporated place name color corresponds to the incorporated place fill color.

Due to space limitations, some road names, along with other feature and geography names on the map, may not be shown.

The Census Bureau stores primary and alternate road names, but only primary road names are used to label the roads on these maps.

Key to Adjacent Sheets

14	15	16
19	20	21

Sheet Location within Entity

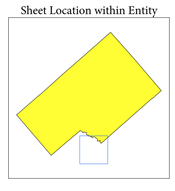

Sheet 20 of 21 PARENT sheets
Total Sheets: 24 (Index 1; Parent 21; Inset 2)

NAME: DeWitt County (123)
ENTITY TYPE: County or statistically equivalent entity
ST: Texas (48)

INDEX OR PARENT SHEET #: 020
INSET SHEET #: 000000

2020 COUNTY REF MAP (PARENT)

5340248123000000020000000

All legal boundaries and names are as reported through the 2020 Boundary and Annexation Survey (BAS) and Boundary Validation Program (BVP). The boundaries shown on this map are for Census Bureau statistical data collection and tabulation purposes only; their depiction and designation for statistical purposes does not constitute a determination of jurisdictional authority or rights of ownership or entitlement.

Data Source: U.S. Census Bureau's MAF/TIGER database (TAB20), November 2020
Created by Geography Division: December 09, 2020

U.S. DEPARTMENT OF COMMERCE U.S. Census Bureau

Projection: Albers Equal Area Conic
Datum: NAD 83
Spheroid: GRS 80
1st Standard Parallel: 27 36 51
2nd Standard Parallel: 34 43 24
Central Meridian: -100 04 35
Latitude of Projection's Origin: 25 50 13
False Easting: 0
False Northing: 0

0 0.6 1.2 1.8 2.4 3 Kilometers
0 0.4 0.8 1.2 1.6 2 Miles
The plotted map scale is 1:20,000

N W E S

Boundary and Annexation Survey (BAS) ID: 24812300000
BAS Submission Deadline: March 1, 2021

PDF versions of the BAS maps are available at:
www.census.gov/programs-surveys/bas/geographies.html

For more information, or to request additional maps, please email geo.bas@census.gov, call 1-800-972-5651, or visit www.census.gov/programs-surveys/bas.html.

United States Census Bureau

GOVERNMENTAL UNIT REFERENCE MAP (2020): DeWitt County, TX

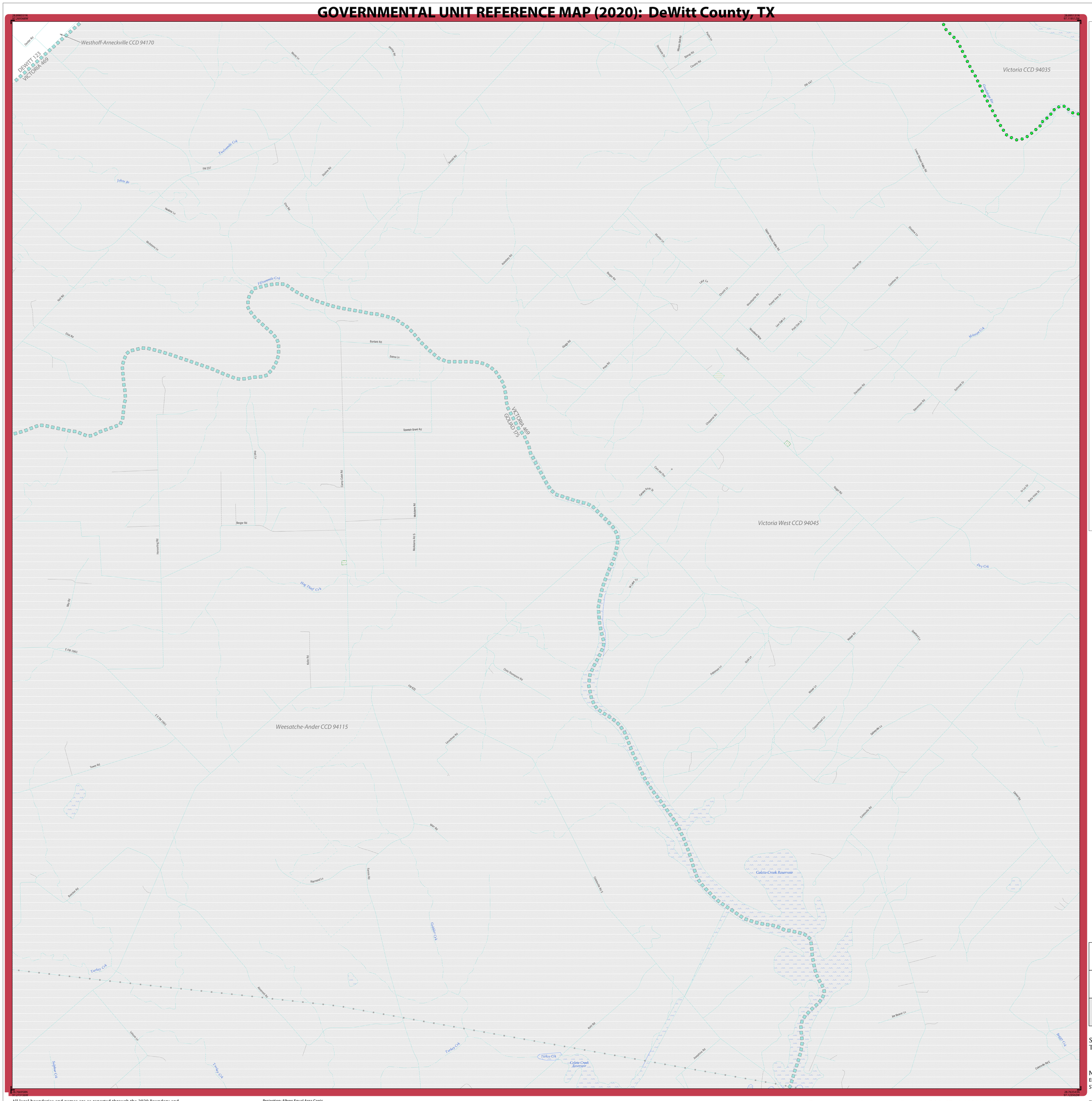

LEGEND

SYMBOL DESCRIPTION	SYMBOL	LABEL STYLE
Federal American Indian Reservation		L'ANSE RESERVATION (TA 1880)
Off-Reservation Trust Land		T1880
American Indian Tribal Subdivision		SHONTO (620)
Alaska Native Regional Corporation (ANRC)		NANA ANRC 52120
State (or statistically equivalent entity)		NEW YORK 36
County (or statistically equivalent entity)		ERIE 029
Minor Civil Division (MCD)[1]		Lee town 41460
Census County Division (CCD)[2]		Jemez CCD 91650
Consolidated City		MILFORD 47500
Incorporated Place[3]		Davis 18100
Census Designated Place (CDP)[2]		Cochiti 16560

DESCRIPTION	SYMBOL	DESCRIPTION	SYMBOL
Interstate	I	Water Body	Pleasant Lake
U.S. Highway	2	Swamp or Marsh	Okefenokee Swamp
State Highway	4	Glacier	Bering Glacier
Other Road	Marsh Ln	Airport, Airfield, or Helicopter Landing Pad	Donald Airfoyt
Cul-de-sac		College or University	Coll/Univ
Circle		Military	Fort Belvoir
Geographic Offset or Corridor		Prison or Juvenile Detention Center	P/JDC
4WD Trail, Stairway, Alley, Walkway, or Ferry		Cemetery	Powell Cmtry
Railroad	Southern RR	Golf Course	Pinehurst GlfCrs
Pipeline or Power Line		National Park or Forest	Yosemite NP
Ridge or Fence		Other Park	St Francis Park
Property Line or Nonvisible Boundary		Outside Subject Area	
Perennial Stream	Tumbling Cr	Inset Area	A1
Intermittent Stream	Piney Cr		
Mountain Peak or Hill	Mt. Boker		

Where state, county, and/or MCD/CCD boundaries coincide, the map shows the boundary symbol for only the highest-ranking of these boundaries. Where American Indian reservation and American Indian tribal subdivision boundaries coincide, the map shows only the American Indian reservation boundaries.

Entity names are followed by either their FIPS code or census code; parentheses indicate a census code.

1 'MCD*' indicates a false MCD. These are for Census Bureau use only.

2 The CCD and CDP boundaries represent statistical entities only and are not updated through the BAS.

3 Incorporated place name color corresponds to the incorporated place fill color.

Due to space limitations, some road names, along with other feature and geography names on the map, may not be shown.

The Census Bureau stores primary and alternate road names, but only primary road names are used to label the roads on these maps.

Key to Adjacent Sheets

15	16	17
20	21	

Sheet Location within Entity

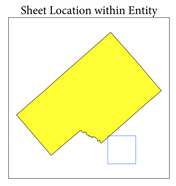

Sheet 21 of 21 PARENT sheets
Total Sheets: 24 (Index 1; Parent 21; Inset 2)

NAME: DeWitt County (123)
ENTITY TYPE: County or statistically equivalent entity
ST: Texas (48)

INDEX OR PARENT SHEET #: 021
INSET SHEET #: 000000

2020 COUNTY REF MAP (PARENT)

5340248123000000021000000

All legal boundaries and names are as reported through the 2020 Boundary and Annexation Survey (BAS) and Boundary Validation Program (BVP). The boundaries shown on this map are for Census Bureau statistical data collection and tabulation purposes only; their depiction and designation for statistical purposes does not constitute a determination of jurisdictional authority or rights of ownership or entitlement.

Data Source: U.S. Census Bureau's MAF/TIGER database (TAB20), November 2020
Created by Geography Division: December 09, 2020

U.S. DEPARTMENT OF COMMERCE U.S. Census Bureau

Projection: Albers Equal Area Conic
Datum: NAD 83
Spheroid: GRS 80
1st Standard Parallel: 27 36 51
2nd Standard Parallel: 34 43 24
Central Meridian: -100 04 35
Latitude of Projection's Origin: 25 50 13
False Easting: 0
False Northing: 0

0 0.6 1.2 1.8 2.4 3 Kilometers
0 0.4 0.8 1.2 1.6 2 Miles
The plotted map scale is 1:20,000

N W E S

Boundary and Annexation Survey (BAS) ID: 24812300000
BAS Submission Deadline: March 1, 2021

PDF versions of the BAS maps are available at:
www.census.gov/programs-surveys/bas/geographies.html

For more information, or to request additional maps, please email geo.bas@census.gov, call 1-800-972-5651, or visit www.census.gov/programs-surveys/bas.html.

GOVERNMENTAL UNIT REFERENCE MAP (2020): DeWitt County, TX

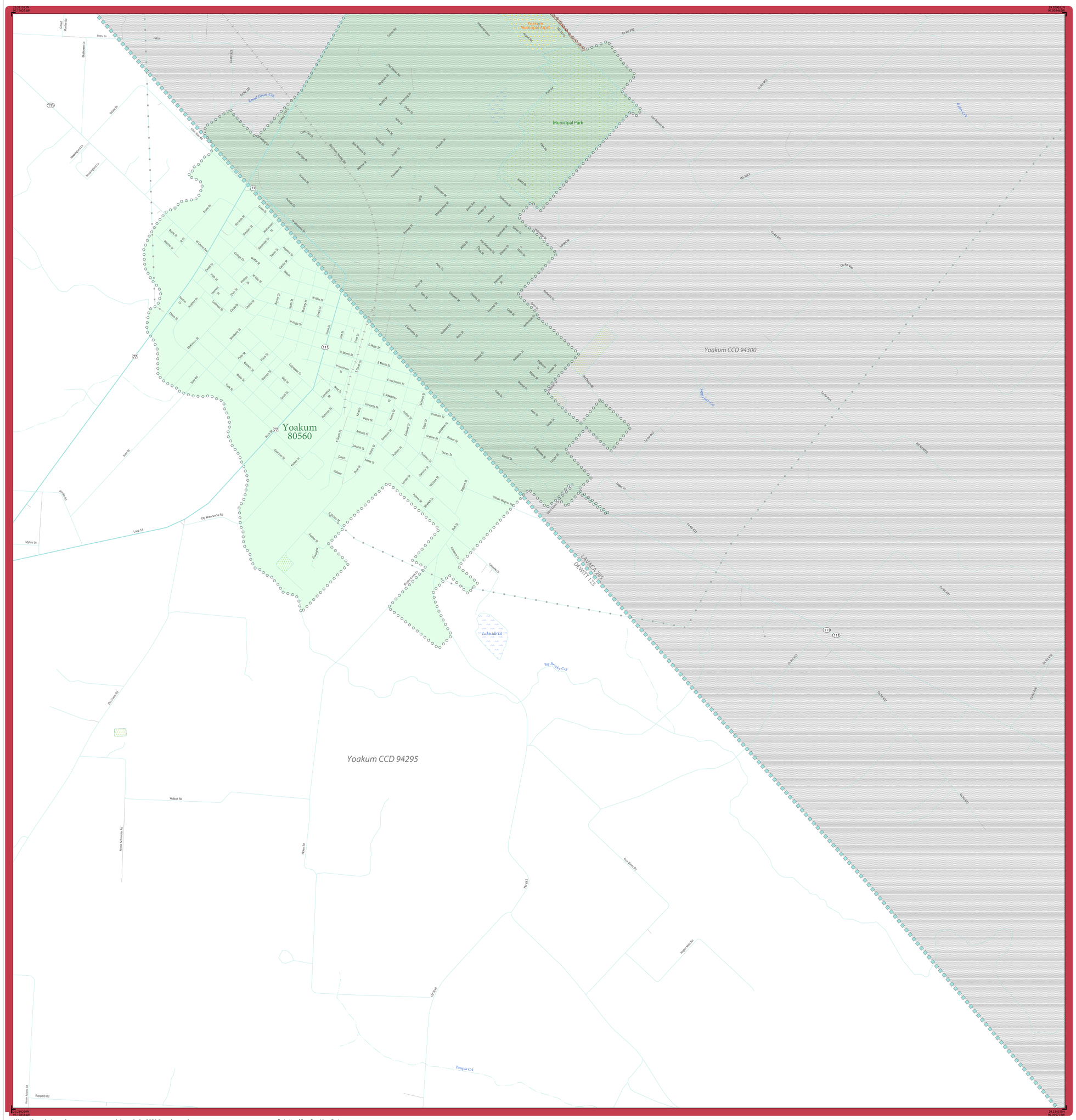

LEGEND

SYMBOL DESCRIPTION	SYMBOL	LABEL STYLE
Federal American Indian Reservation		L'ANSE RESERVATION (TA 1880)
Off-Reservation Trust Land		T1880
American Indian Tribal Subdivision		SHONTO (620)
Alaska Native Regional Corporation (ANRC)		NANA ANRC 52120
State (or statistically equivalent entity)		NEW YORK 36
County (or statistically equivalent entity)		ERIE 029
Minor Civil Division (MCD)[1]		Lee town 41460
Census County Division (CCD)[2]		Jemez CCD 91650
Consolidated City		MILFORD 47500
Incorporated Place[3]		Davis 18100
Census Designated Place (CDP)[2]		Cochiti 16560

DESCRIPTION	SYMBOL	DESCRIPTION	SYMBOL
Interstate	5	Water Body	Pleasant Lake
U.S. Highway	2	Swamp or Marsh	Okefenokee Swamp
State Highway	4	Glacier	Bering Glacier
Other Road	Marsh Ln	Airport, Airfield, or Helicopter Landing Pad	Donald Airport
Cul-de-sac		College or University	Coll/Univ
Circle		Military	Fort Belvoir
Geographic Offset or Corridor		Prison or Juvenile Detention Center	P/JDC
4WD Trail, Stairway, Alley, Walkway, or Ferry		Cemetery	Powell Cmtry
Railroad	Southern RR	Golf Course	Pinehurst GlfCrs
Pipeline or Power Line		National Park or Forest	Yosemite NP
Ridge or Fence		Other Park	St Francis Park
Property Line or Nonvisible Boundary		Outside Subject Area	
Perennial Stream	Tumbling Cr	Inset Area	A1
Intermittent Stream	Piney Cr		
Mountain Peak or Hill	Mt. Baker		

Where state, county, and/or MCD/CCD boundaries coincide, the map shows the boundary symbol for only the highest-ranking of these boundaries. Where American Indian reservation and American Indian tribal subdivision boundaries coincide, the map shows only the American Indian reservation boundaries.

Entity names are followed by either their FIPS code or census code; parentheses indicate a census code.

1 'MCD*' indicates a false MCD. These are for Census Bureau use only.

2 The CCD and CDP boundaries represent statistical entities only and are not updated through the BAS.

3 Incorporated place name color corresponds to the incorporated place fill color.

Due to space limitations, some road names, along with other feature and geography names on the map, may not be shown.

The Census Bureau stores primary and alternate road names, but only primary road names are used to label the roads on these maps.

Sheet Location within Entity

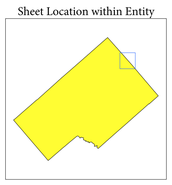

Sheet A1 of 2 INSET sheets
Total Sheets: 24 (Index 1; Parent 21; Inset 2)

NAME: DeWitt County (123)
ENTITY TYPE: County or statistically equivalent entity
ST: Texas (48)

INDEX OR PARENT SHEET #: 002
INSET SHEET #: 006501

2020 COUNTY REF MAP (INSET)

5340248123000000002006501

All legal boundaries and names are as reported through the 2020 Boundary and Annexation Survey (BAS) and Boundary Validation Program (BVP). The boundaries shown on this map are for Census Bureau statistical data collection and tabulation purposes only; their depiction and designation for statistical purposes does not constitute a determination of jurisdictional authority or rights of ownership or entitlement.

Data Source: U.S. Census Bureau's MAF/TIGER database (TAB20), November 2020
Created by Geography Division: December 09, 2020

U.S. DEPARTMENT OF COMMERCE U.S. Census Bureau

Projection: Albers Equal Area Conic
Datum: NAD 83
Spheroid: GRS 80
1st Standard Parallel: 27 36 51
2nd Standard Parallel: 34 43 24
Central Meridian: -100 04 35
Latitude of Projection's Origin: 25 50 13
False Easting: 0
False Northing: 0

0 0.3 0.6 0.9 1.2 1.5 Kilometers
0 0.2 0.4 0.6 0.8 1 Miles
The plotted map scale is 1:11,803

N W E S

Boundary and Annexation Survey (BAS) ID: 24812300000
BAS Submission Deadline: March 1, 2021

PDF versions of the BAS maps are available at:
www.census.gov/programs-surveys/bas/geographies.html

For more information, or to request additional maps, please email geo.bas@census.gov, call 1-800-972-5651, or visit www.census.gov/programs-surveys/bas.html.

United States Census Bureau

GOVERNMENTAL UNIT REFERENCE MAP (2020): DeWitt County, TX

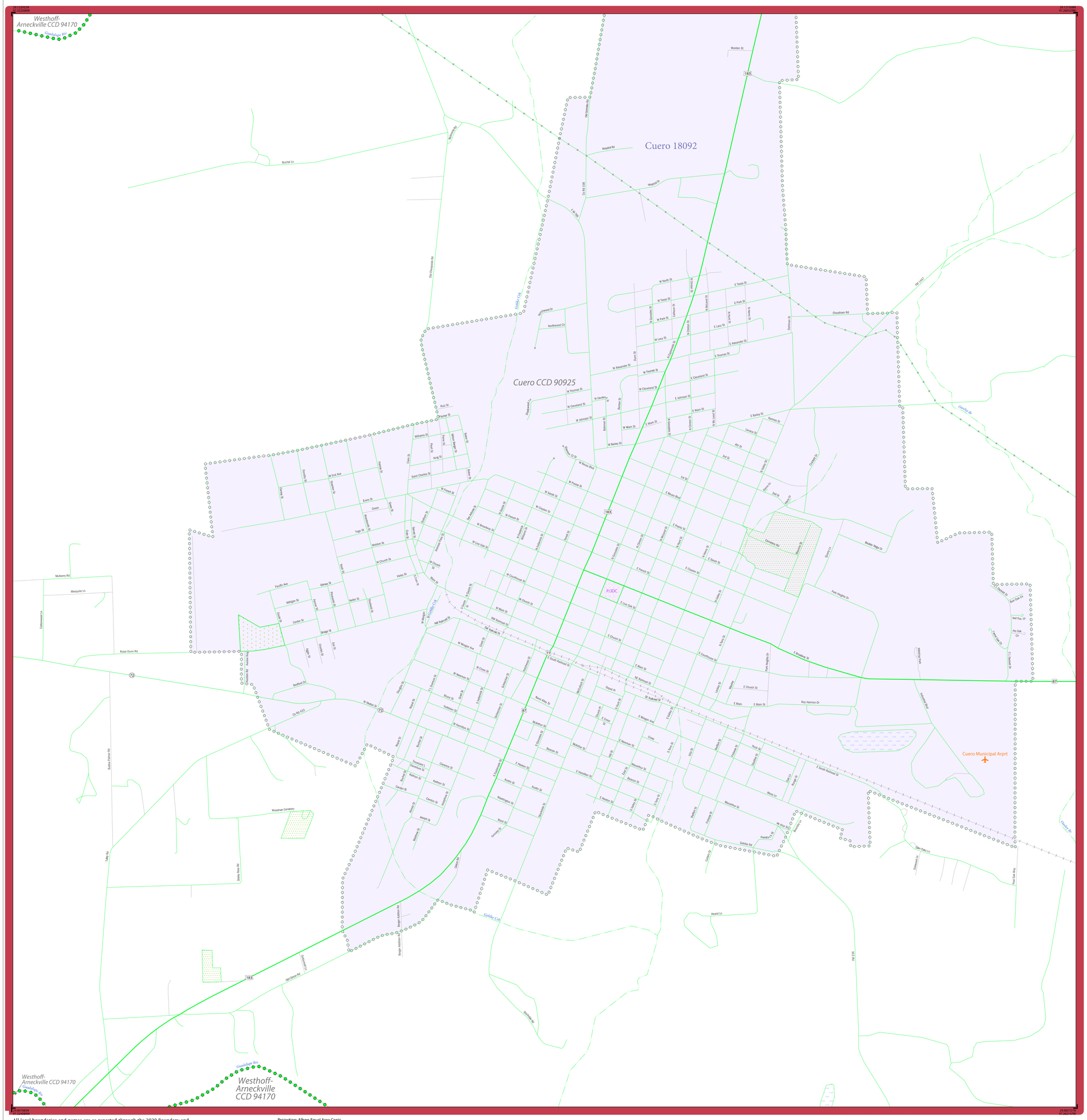

LEGEND

SYMBOL DESCRIPTION	SYMBOL	LABEL STYLE
Federal American Indian Reservation		L'ANSE RESERVATION (TA 1880)
Off-Reservation Trust Land		T1880
American Indian Tribal Subdivision		SHONTO (620)
Alaska Native Regional Corporation (ANRC)		*NANA ANRC 52120*
State (or statistically equivalent entity)		NEW YORK 36
County (or statistically equivalent entity)		ERIE 029
Minor Civil Division (MCD)[1]		Lee town 41460
Census County Division (CCD)[2]		*Jemez CCD 91650*
Consolidated City		MILFORD 47500
Incorporated Place[3]		Davis 18100
Census Designated Place (CDP)[2]		*Cochiti 16560*

DESCRIPTION	SYMBOL	DESCRIPTION	SYMBOL
Interstate	5	Water Body	*Pleasant Lake*
U.S. Highway	2	Swamp or Marsh	*Okefenokee Swamp*
State Highway	4	Glacier	*Bering Glacier*
Other Road	Marsh Ln	Airport, Airfield, or Helicopter Landing Pad	Dónard Airfield
Cul-de-sac		College or University	Coll/Univ
Circle		Military	Fort Belvoir
Geographic Offset or Corridor		Prison or Juvenile Detention Center	PJDC
4WD Trail, Stairway, Alley, Walkway, or Ferry		Cemetery	Powell Cmtry
Railroad	Southern RR	Golf Course	Pinehurst GlfCrs
Pipeline or Power Line		National Park or Forest	Yosemite NP
Ridge or Fence		Other Park	St Francis Park
Property Line or Nonvisible Boundary		Outside Subject Area	
Perennial Stream	*Tumbling Cr*	Inset Area	A1
Intermittent Stream	*Piney Cr*		
Mountain Peak or Hill	*Mt. Baker*		

Where state, county, and/or MCD/CCD boundaries coincide, the map shows the boundary symbol for only the highest-ranking of these boundaries. Where American Indian reservation and American Indian tribal subdivision boundaries coincide, the map shows only the American Indian reservation boundaries.

Entity names are followed by either their FIPS code or census code; parentheses indicate a census code.

1 'MCD*' indicates a false MCD. These are for Census Bureau use only.

2 The CCD and CDP boundaries represent statistical entities only and are not updated through the BAS.

3 Incorporated place name color corresponds to the incorporated place fill color.

Due to space limitations, some road names, along with other feature and geography names on the map, may not be shown.

The Census Bureau stores primary and alternate road names, but only primary road names are used to label the roads on these maps.

Sheet Location within Entity

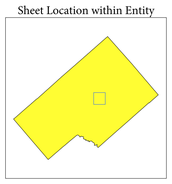

Sheet B1 of 2 INSET sheets
Total Sheets: 24 (Index 1; Parent 21; Inset 2)

NAME: DeWitt County (123)
ENTITY TYPE: County or statistically equivalent entity
ST: Texas (48)

INDEX OR PARENT SHEET #: 009
INSET SHEET #: 006601

2020 COUNTY REF MAP (INSET)

5340248123000000009006601

All legal boundaries and names are as reported through the 2020 Boundary and Annexation Survey (BAS) and Boundary Validation Program (BVP). The boundaries shown on this map are for Census Bureau statistical data collection and tabulation purposes only; their depiction and designation for statistical purposes does not constitute a determination of jurisdictional authority or rights of ownership or entitlement.

Data Source: U.S. Census Bureau's MAF/TIGER database (TAB20), November 2020
Created by Geography Division: December 09, 2020

U.S. DEPARTMENT OF COMMERCE U.S. Census Bureau

Projection: Albers Equal Area Conic
Datum: NAD 83
Spheroid: GRS 80
1st Standard Parallel: 27 36 51
2nd Standard Parallel: 34 43 24
Central Meridian: -100 04 35
Latitude of Projection's Origin: 25 50 13
False Easting: 0
False Northing: 0

0 0.2 0.4 0.6 0.8 1 Kilometers
0 0.1 0.2 0.3 0.4 0.5 Miles
The plotted map scale is 1:8,752

N W E S

Boundary and Annexation Survey (BAS) ID: 24812300000
BAS Submission Deadline: March 1, 2021

PDF versions of the BAS maps are available at:
www.census.gov/programs-surveys/bas/geographies.html

For more information, or to request additional maps, please email geo.bas@census.gov, call 1-800-972-5651, or visit www.census.gov/programs-surveys/bas.html.

United States Census Bureau