GOVERNMENTAL UNIT REFERENCE MAP (2020): Freestone County, TX

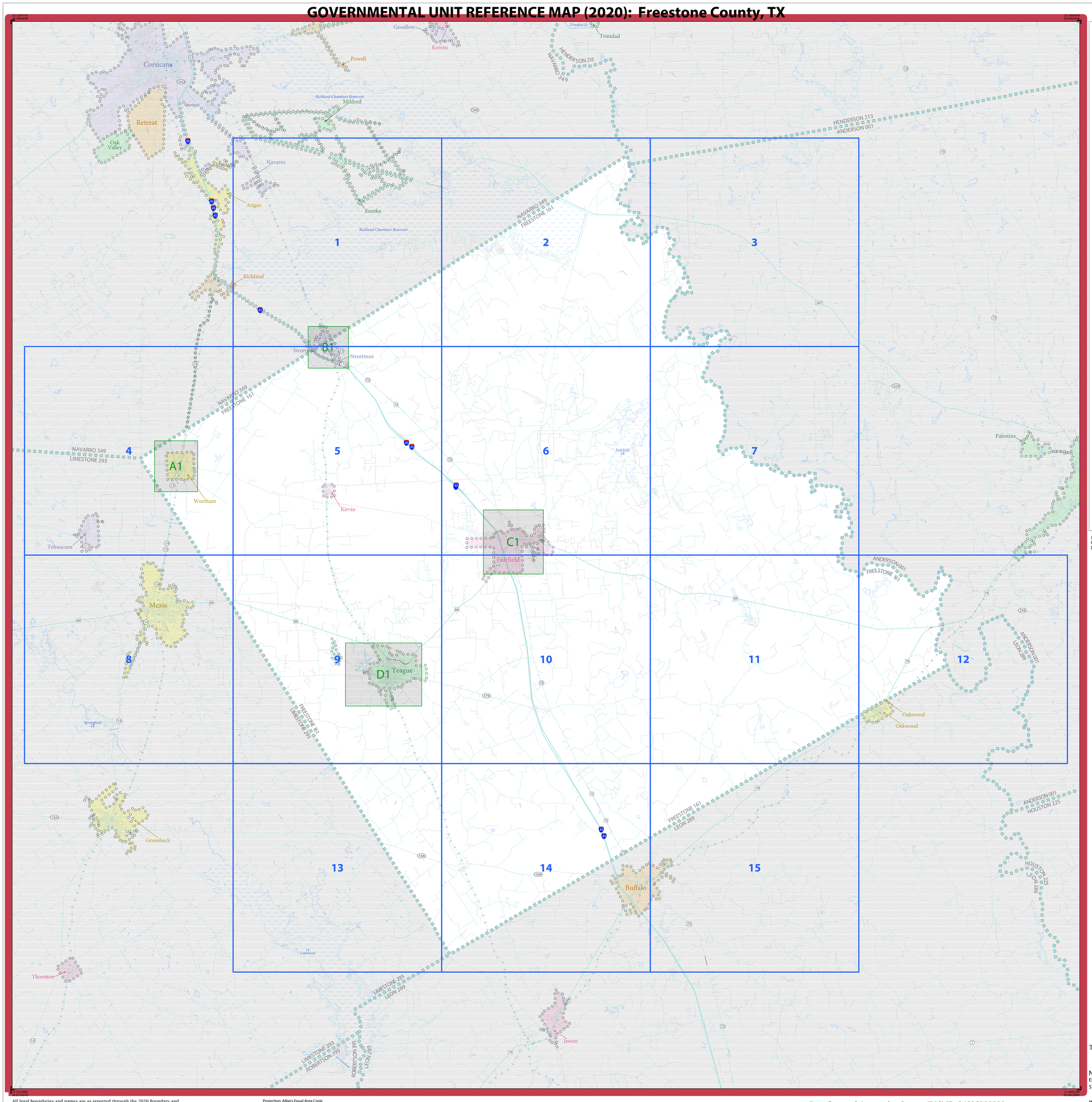

LEGEND

SYMBOL DESCRIPTION	SYMBOL	LABEL STYLE
Federal American Indian Reservation		L'ANSE RESERVATION (TA 1880)
Off-Reservation Trust Land		T1880
American Indian Tribal Subdivision		SHONTO (620)
Alaska Native Regional Corporation (ANRC)		NANA ANRC 52120
State (or statistically equivalent entity)		NEW YORK 36
County (or statistically equivalent entity)		ERIE 029
Minor Civil Division (MCD)[1]		Lee town 41460
Census County Division (CCD)[2]		Jemez CCD 91650
Consolidated City		MILFORD 47500
Incorporated Place[3]		Davis 18100
Census Designated Place (CDP)[2]		Cochiti 16560

DESCRIPTION	SYMBOL	DESCRIPTION	SYMBOL
Interstate	5	Water Body	Pleasant Lake
U.S. Highway	2	Swamp or Marsh	Okefenokee Swamp
State Highway	4	Glacier	Bering Glacier
Other Road	Marsh Ln	Airport, Airfield, or Helicopter Landing Pad	Dönärd Airfield
Cul-de-sac		College or University	Coll/Univ
Circle		Military	Fort Belvoir
Geographic Offset or Corridor		Prison or Juvenile Detention Center	P/JDC
4WD Trail, Stairway, Alley, Walkway, or Ferry		Cemetery	Powell Cmtry
Railroad	Southern RR	Golf Course	Pinehurst GlfCrs
Pipeline or Power Line		National Park or Forest	Yosemite NP
Ridge or Fence		Other Park	St Francis Park
Property Line or Nonvisible Boundary		Outside Subject Area	
Perennial Stream	Tumbling Cr	Inset Area	A1
Intermittent Stream	Piney Cr		
Mountain Peak or Hill	Mt. Baker		

Where state, county, and/or MCD/CCD boundaries coincide, the map shows the boundary symbol for only the highest-ranking of these boundaries. Where American Indian reservation and American Indian tribal subdivision boundaries coincide, the map shows only the American Indian reservation boundaries.

Entity names are followed by either their FIPS code or census code; parentheses indicate a census code.

1 "MCD" indicates a false MCD. These are for Census Bureau use only.

2 The CCD and CDP boundaries represent statistical entities only and are not updated through the BAS.

3 Incorporated place name color corresponds to the incorporated place fill color.

Due to space limitations, some road names, along with other feature and geography names on the map, may not be shown.

The Census Bureau stores primary and alternate road names, but only primary road names are used to label the roads on these maps.

Note: This index map sheet provides the map sheet configuration in relation to the subject entity. Due to scale limitations, map content may be simplified. Refer to parent and/or inset map sheets for detailed map content.

Total Sheets: 20 (Index 1; Parent 15; Inset 4)

NAME: Freestone County (161)
ENTITY TYPE: County or statistically equivalent entity
ST: Texas (48)

INDEX OR PARENT SHEET #: 000
INSET SHEET #: 000000

2020 COUNTY REF MAP (INDEX)

5340248161000000000000

All legal boundaries and names are as reported through the 2020 Boundary and Annexation Survey (BAS) and Boundary Validation Program (BVP). The boundaries shown on this map are for Census Bureau statistical data collection and tabulation purposes only; their depiction and designation for statistical purposes does not constitute a determination of jurisdictional authority or rights of ownership or entitlement.

Data Source: U.S. Census Bureau's MAF/TIGER database (TAB20), November 2020
Created by Geography Division: December 09, 2020

U.S. DEPARTMENT OF COMMERCE U.S. Census Bureau

Projection: Albers Equal Area Conic
Datum: NAD 83
Spheroid: GRS 80
1st Standard Parallel: 27 36 51
2nd Standard Parallel: 34 43 24
Central Meridian: -100 04 35
Latitude of Projection's Origin: 25 50 13
False Easting: 0
False Northing: 0

0 3 6 9 12 15 Kilometers
0 2 4 6 8 10 Miles
The plotted map scale is 1:122,820

N W E S

Boundary and Annexation Survey (BAS) ID: 24816100000
BAS Submission Deadline: March 1, 2021

PDF versions of the BAS maps are available at:
www.census.gov/programs-surveys/bas/geographies.html

For more information, or to request additional maps, please email geo.bas@census.gov, call 1-800-972-5651, or visit www.census.gov/programs-surveys/bas.html.

United States Census Bureau

GOVERNMENTAL UNIT REFERENCE MAP (2020): Freestone County, TX

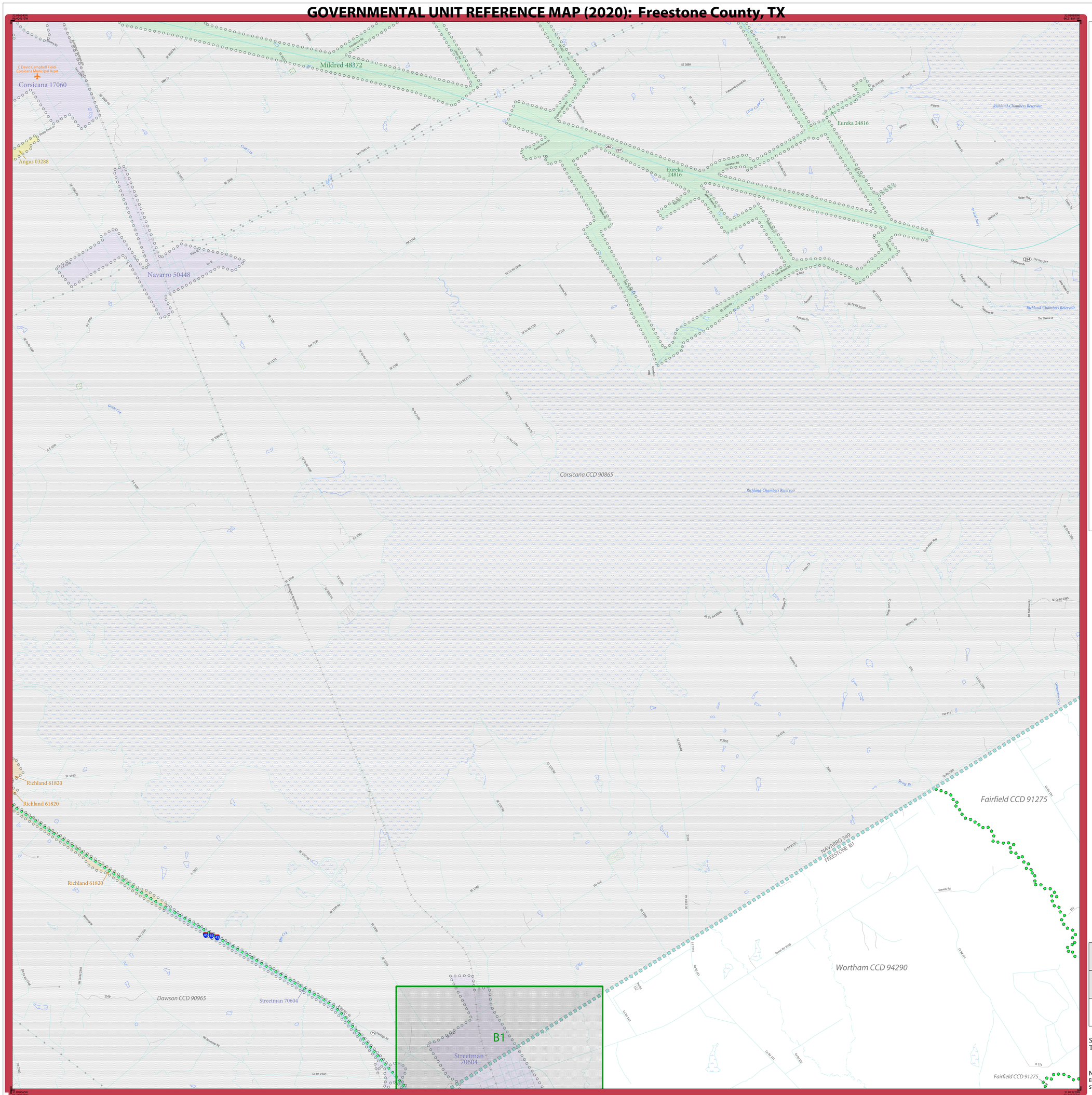

LEGEND

SYMBOL DESCRIPTION	SYMBOL	LABEL STYLE
Federal American Indian Reservation		L'ANSE RESERVATION (TA 1880)
Off-Reservation Trust Land		T1880
American Indian Tribal Subdivision		SHONTO (620)
Alaska Native Regional Corporation (ANRC)		NANA ANRC 52120
State (or statistically equivalent entity)		NEW YORK 36
County (or statistically equivalent entity)		ERIE 029
Minor Civil Division (MCD)[1]		Lee town 41460
Census County Division (CCD)[2]		Jemez CCD 91650
Consolidated City		MILFORD 47500
Incorporated Place[3]		Davis 18100
Census Designated Place (CDP)[2]		Cochiti 16560

DESCRIPTION	SYMBOL	DESCRIPTION	SYMBOL
Interstate	5	Water Body	Pleasant Lake
U.S. Highway	2	Swamp or Marsh	Okefenokee Swamp
State Highway	4	Glacier	Bering Glacier
Other Road	Marsh Ln	Airport, Airfield, or Helicopter Landing Pad	Dönärd Airport
Cul-de-sac		College or University	Coll/Univ
Circle		Military	Fort Belvoir
Geographic Offset or Corridor		Prison or Juvenile Detention Center	P/JDC
4WD Trail, Stairway, Alley, Walkway, or Ferry		Cemetery	Powell Cmtry
Railroad	Southern RR	Golf Course	Pinehurst GlfCrs
Pipeline or Power Line		National Park or Forest	Yosemite NP
Ridge or Fence		Other Park	St Francis Park
Property Line or Nonvisible Boundary		Outside Subject Area	
Perennial Stream	Tumbling Cr	Inset Area	A1
Intermittent Stream	Piney Cr		
Mountain Peak or Hill	Mt. Baker		

Where state, county, and/or MCD/CCD boundaries coincide, the map shows the boundary symbol for only the highest-ranking of these boundaries. Where American Indian reservation and American Indian tribal subdivision boundaries coincide, the map shows only the American Indian reservation boundaries.

Entity names are followed by either their FIPS code or census code; parentheses indicate a census code.

1 "MCD" indicates a false MCD. These are for Census Bureau use only.

2 The CCD and CDP boundaries represent statistical entities only and are not updated through the BAS.

3 Incorporated place name color corresponds to the incorporated place fill color.

Due to space limitations, some road names, along with other feature and geography names on the map, may not be shown.

The Census Bureau stores primary and alternate road names, but only primary road names are used to label the roads on these maps.

Key to Adjacent Sheets

	1	2
4	5	6

Sheet Location within Entity

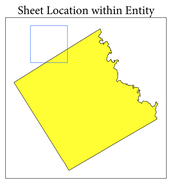

Sheet 1 of 15 PARENT sheets
Total Sheets: 20 (Index 1; Parent 15; Inset 4)

NAME: Freestone County (161)
ENTITY TYPE: County or statistically equivalent entity
ST: Texas (48)

INDEX OR PARENT SHEET #: 001
INSET SHEET #: 000000

2020 COUNTY REF MAP (PARENT)

5340248161000000001000000

All legal boundaries and names are as reported through the 2020 Boundary and Annexation Survey (BAS) and Boundary Validation Program (BVP). The boundaries shown on this map are for Census Bureau statistical data collection and tabulation purposes only; their depiction and designation for statistical purposes does not constitute a determination of jurisdictional authority or rights of ownership or entitlement.

Data Source: U.S. Census Bureau's MAF/TIGER database (TAB20), November 2020
Created by Geography Division: December 09, 2020

U.S. DEPARTMENT OF COMMERCE U.S. Census Bureau

Projection: Albers Equal Area Conic
Datum: NAD 83
Spheroid: GRS 80
1st Standard Parallel: 27 36 51
2nd Standard Parallel: 34 43 24
Central Meridian: -100 04 35
Latitude of Projection's Origin: 25 50 13
False Easting: 0
False Northing: 0

0 0.7 1.4 2.1 2.8 3.5 Kilometers
0 0.4 0.8 1.2 1.6 2 Miles
The plotted map scale is 1:24,000

N W E S

Boundary and Annexation Survey (BAS) ID: 24816100000
BAS Submission Deadline: March 1, 2021

PDF versions of the BAS maps are available at: www.census.gov/programs-surveys/bas/geographies.html

For more information, or to request additional maps, please email geo.bas@census.gov, call 1-800-972-5651, or visit www.census.gov/programs-surveys/bas.html.

United States Census Bureau

GOVERNMENTAL UNIT REFERENCE MAP (2020): Freestone County, TX

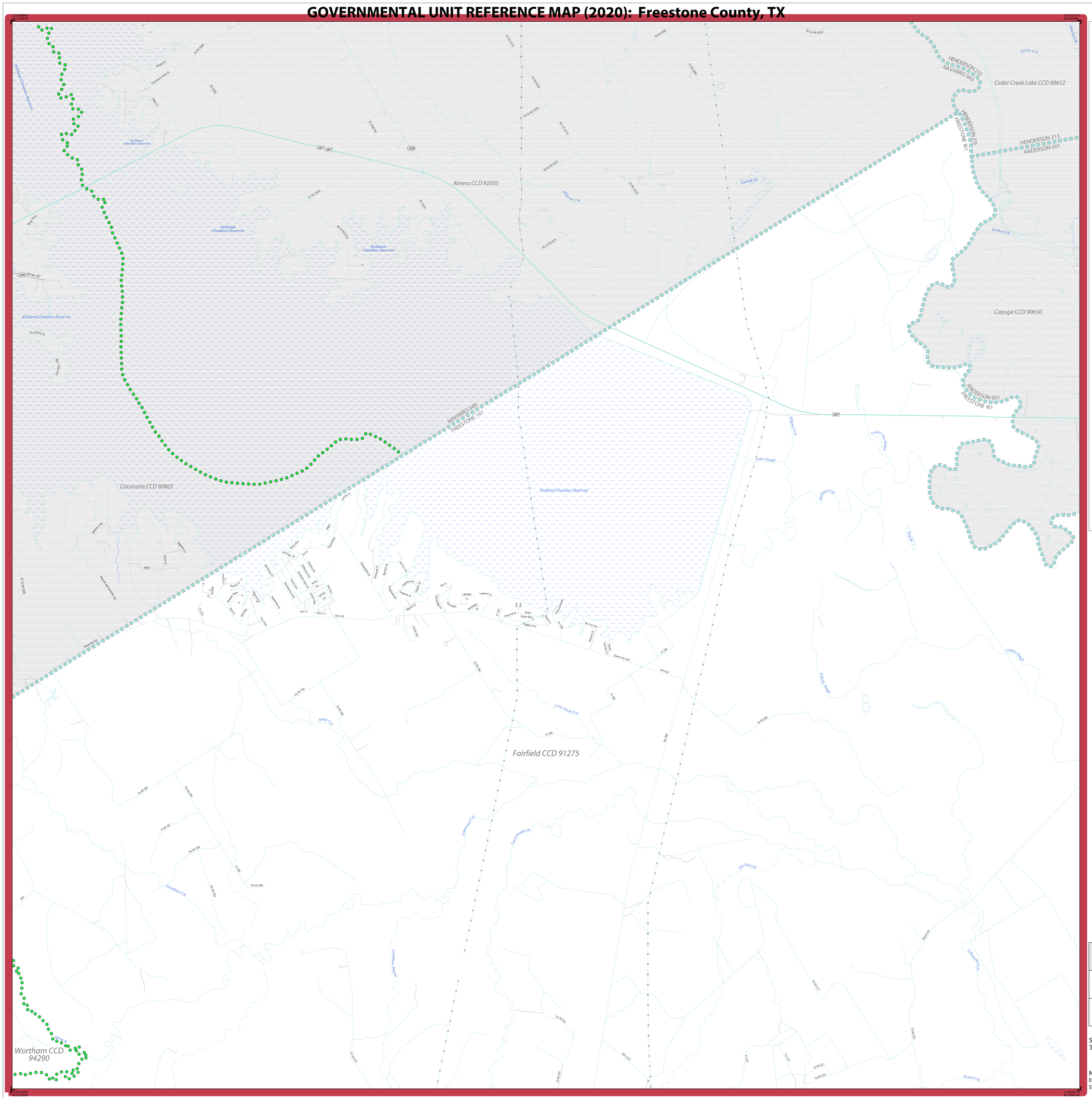

LEGEND

SYMBOL DESCRIPTION	SYMBOL	LABEL STYLE
Federal American Indian Reservation		L'ANSE RESERVATION (TA 1880)
Off-Reservation Trust Land		T1880
American Indian Tribal Subdivision		SHONTO (620)
Alaska Native Regional Corporation (ANRC)		*NANA ANRC 52120*
State (or statistically equivalent entity)		NEW YORK 36
County (or statistically equivalent entity)		ERIE 029
Minor Civil Division (MCD)[1]		Lee town 41460
Census County Division (CCD)[2]		*Jemez CCD 91650*
Consolidated City		MILFORD 47500
Incorporated Place[3]		Davis 18100
Census Designated Place (CDP)[2]		*Cochiti 16560*

DESCRIPTION	SYMBOL	DESCRIPTION	SYMBOL
Interstate	5	Water Body	Pleasant Lake
U.S. Highway	2	Swamp or Marsh	Okefenokee Swamp
State Highway	4	Glacier	Bering Glacier
Other Road	Marsh Ln	Airport, Airfield, or Helicopter Landing Pad	Dönärd Airport
Cul-de-sac		College or University	Coll/Univ
Circle		Military	Fort Belvoir
Geographic Offset or Corridor		Prison or Juvenile Detention Center	P/JDC
4WD Trail, Stairway, Alley, Walkway, or Ferry		Cemetery	Powell Cmtry
Railroad	Southern RR	Golf Course	Pinehurst GlfCrs
Pipeline or Power Line		National Park or Forest	Yosemite NP
Ridge or Fence		Other Park	St Francis Park
Property Line or Nonvisible Boundary		Outside Subject Area	
Perennial Stream	Tumbling Cr	Inset Area	A1
Intermittent Stream	Piney Cr		
Mountain Peak or Hill	Mt. Baker		

Where state, county, and/or MCD/CCD boundaries coincide, the map shows the boundary symbol for only the highest-ranking of these boundaries. Where American Indian reservation and American Indian tribal subdivision boundaries coincide, the map shows only the American Indian reservation boundaries.

Entity names are followed by either their FIPS code or census code; parentheses indicate a census code.

1 'MCD" indicates a false MCD. These are for Census Bureau use only.

2 The CCD and CDP boundaries represent statistical entities only and are not updated through the BAS.

3 Incorporated place name color corresponds to the incorporated place fill color.

Due to space limitations, some road names, along with other feature and geography names on the map, may not be shown.

The Census Bureau stores primary and alternate road names, but only primary road names are used to label the roads on these maps.

Key to Adjacent Sheets

1	2	3
5	6	7

Sheet Location within Entity

Sheet 2 of 15 PARENT sheets
Total Sheets: 20 (Index 1; Parent 15; Inset 4)

NAME: Freestone County (161)
ENTITY TYPE: County or statistically equivalent entity
ST: Texas (48)

INDEX OR PARENT SHEET #: 002
INSET SHEET #: 000000

2020 COUNTY REF MAP (PARENT)

5340248161000000002000000

All legal boundaries and names are as reported through the 2020 Boundary and Annexation Survey (BAS) and Boundary Validation Program (BVP). The boundaries shown on this map are for Census Bureau statistical data collection and tabulation purposes only; their depiction and designation for statistical purposes does not constitute a determination of jurisdictional authority or rights of ownership or entitlement.

Data Source: U.S. Census Bureau's MAF/TIGER database (TAB20), November 2020
Created by Geography Division: December 09, 2020

U.S. DEPARTMENT OF COMMERCE U.S. Census Bureau

Projection: Albers Equal Area Conic
Datum: NAD 83
Spheroid: GRS 80
1st Standard Parallel: 27 36 51
2nd Standard Parallel: 34 43 24
Central Meridian: -100 04 35
Latitude of Projection's Origin: 25 50 13
False Easting: 0
False Northing: 0

0 0.7 1.4 2.1 2.8 3.5 Kilometers
0 0.4 0.8 1.2 1.6 2 Miles
The plotted map scale is 1:24,000

N W E S

Boundary and Annexation Survey (BAS) ID: 24816100000
BAS Submission Deadline: March 1, 2021

PDF versions of the BAS maps are available at:
www.census.gov/programs-surveys/bas/geographies.html

For more information, or to request additional maps, please email geo.bas@census.gov, call 1-800-972-5651, or visit www.census.gov/programs-surveys/bas.html.

United States Census Bureau

GOVERNMENTAL UNIT REFERENCE MAP (2020): Freestone County, TX

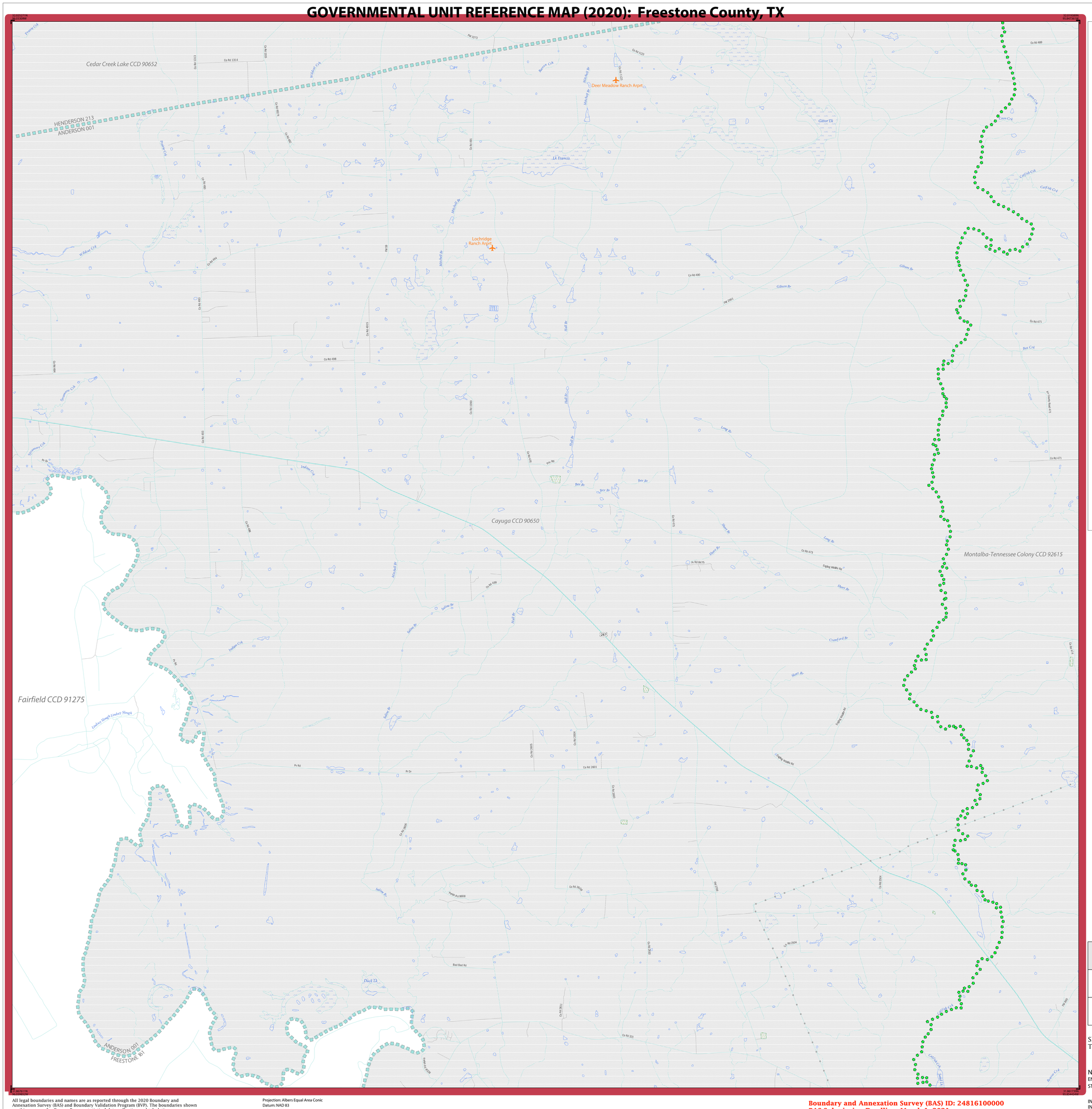

LEGEND

SYMBOL DESCRIPTION	SYMBOL	LABEL STYLE
Federal American Indian Reservation		L'ANSE RESERVATION (TA 1880)
Off-Reservation Trust Land		T1880
American Indian Tribal Subdivision		SHONTO (620)
Alaska Native Regional Corporation (ANRC)		*NANA ANRC 52120*
State (or statistically equivalent entity)		NEW YORK 36
County (or statistically equivalent entity)		ERIE 029
Minor Civil Division (MCD)[1]		Lee town 41460
Census County Division (CCD)[2]		*Jemez CCD 91650*
Consolidated City		MILFORD 47500
Incorporated Place[3]		Davis 18100
Census Designated Place (CDP)[2]		*Cochiti 16560*

DESCRIPTION	SYMBOL	DESCRIPTION	SYMBOL
Interstate	5	Water Body	*Pleasant Lake*
U.S. Highway	2	Swamp or Marsh	*Okefenokee Swamp*
State Highway	4	Glacier	*Bering Glacier*
Other Road	Marsh Ln	Airport, Airfield, or Helicopter Landing Pad	Dönärd Airfield
Cul-de-sac		College or University	Coll/Univ
Circle		Military	Fort Belvoir
Geographic Offset or Corridor		Prison or Juvenile Detention Center	P/JDC
4WD Trail, Stairway, Alley, Walkway, or Ferry		Cemetery	Powell Cmtry
Railroad	Southern RR	Golf Course	Pinehurst GlfCrs
Pipeline or Power Line		National Park or Forest	Yosemite NP
Ridge or Fence		Other Park	St Francis Park
Property Line or Nonvisible Boundary		Outside Subject Area	
Perennial Stream	*Tumbling Cr*	Inset Area	A1
Intermittent Stream	*Piney Cr*		
Mountain Peak or Hill	*Mt. Baker*		

Where state, county, and/or MCD/CCD boundaries coincide, the map shows the boundary symbol for only the highest-ranking of these boundaries. Where American Indian reservation and American Indian tribal subdivision boundaries coincide, the map shows only the American Indian reservation boundaries.

Entity names are followed by either their FIPS code or census code; parentheses indicate a census code.

1 'MCD" indicates a false MCD. These are for Census Bureau use only.

2 The CCD and CDP boundaries represent statistical entities only and are not updated through the BAS.

3 Incorporated place name color corresponds to the incorporated place fill color.

Due to space limitations, some road names, along with other feature and geography names on the map, may not be shown.

The Census Bureau stores primary and alternate road names, but only primary road names are used to label the roads on these maps.

Key to Adjacent Sheets

2	3	
6	7	

Sheet Location within Entity

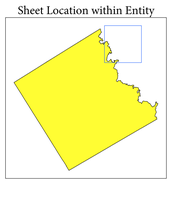

Sheet 3 of 15 PARENT sheets
Total Sheets: 20 (Index 1; Parent 15; Inset 4)

NAME: Freestone County (161)
ENTITY TYPE: County or statistically equivalent entity
ST: Texas (48)

INDEX OR PARENT SHEET #: 003
INSET SHEET #: 000000

2020 COUNTY REF MAP (PARENT)

5340248161000000003000000

All legal boundaries and names are as reported through the 2020 Boundary and Annexation Survey (BAS) and Boundary Validation Program (BVP). The boundaries shown on this map are for Census Bureau statistical data collection and tabulation purposes only; their depiction and designation for statistical purposes does not constitute a determination of jurisdictional authority or rights of ownership or entitlement.

Data Source: U.S. Census Bureau's MAF/TIGER database (TAB20), November 2020
Created by Geography Division: December 09, 2020

U.S. DEPARTMENT OF COMMERCE U.S. Census Bureau

Projection: Albers Equal Area Conic
Datum: NAD 83
Spheroid: GRS 80
1st Standard Parallel: 27 36 51
2nd Standard Parallel: 34 43 24
Central Meridian: -100 04 35
Latitude of Projection's Origin: 25 50 13
False Easting: 0
False Northing: 0

0 0.7 1.4 2.1 2.8 3.5 Kilometers
0 0.4 0.8 1.2 1.6 2 Miles
The plotted map scale is 1:24,000

N W E S

Boundary and Annexation Survey (BAS) ID: 24816100000
BAS Submission Deadline: March 1, 2021

PDF versions of the BAS maps are available at:
www.census.gov/programs-surveys/bas/geographies.html

For more information, or to request additional maps, please email geo.bas@census.gov, call 1-800-972-5651, or visit www.census.gov/programs-surveys/bas.html.

United States Census Bureau

GOVERNMENTAL UNIT REFERENCE MAP (2020): Freestone County, TX

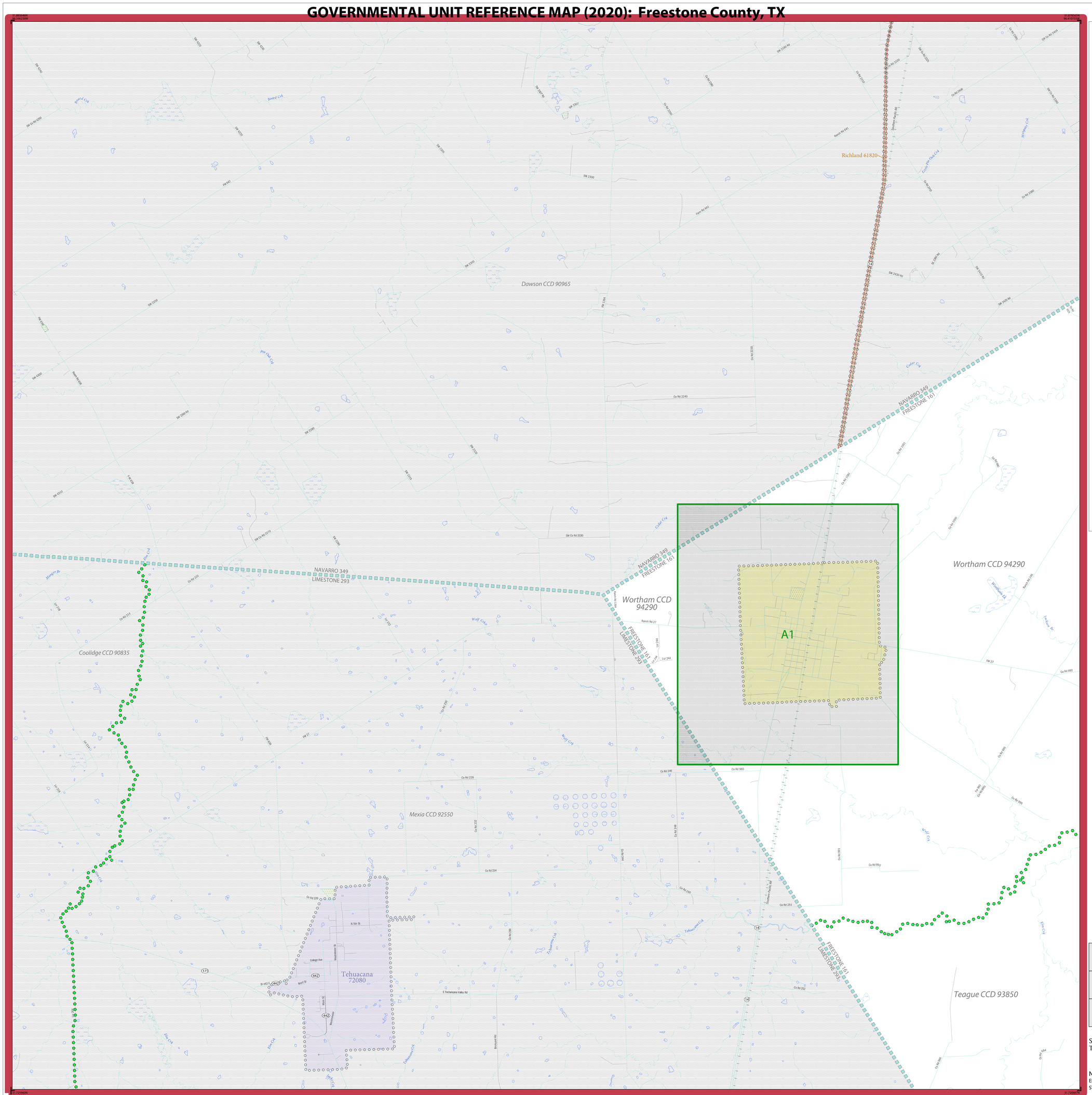

LEGEND

SYMBOL DESCRIPTION	SYMBOL	LABEL STYLE
Federal American Indian Reservation		L'ANSE RESERVATION (TA 1880)
Off-Reservation Trust Land		T1880
American Indian Tribal Subdivision		SHONTO (620)
Alaska Native Regional Corporation (ANRC)		*NANA ANRC 52120*
State (or statistically equivalent entity)		NEW YORK 36
County (or statistically equivalent entity)		ERIE 029
Minor Civil Division (MCD)[1]		Lee town 41460
Census County Division (CCD)[2]		*Jemez CCD 91650*
Consolidated City		MILFORD 47500
Incorporated Place[3]		Davis 18100
Census Designated Place (CDP)[2]		*Cochiti 16560*

DESCRIPTION	SYMBOL	DESCRIPTION	SYMBOL
Interstate	5	Water Body	*Pleasant Lake*
U.S. Highway	2	Swamp or Marsh	*Okefenokee Swamp*
State Highway	4	Glacier	*Bering Glacier*
Other Road	Marsh Ln	Airport, Airfield, or Helicopter Landing Pad	*Dönärd Airport*
Cul-de-sac		College or University	Coll/Univ
Circle		Military	Fort Belvoir
Geographic Offset or Corridor		Prison or Juvenile Detention Center	PJDC
4WD Trail, Stairway, Alley, Walkway, or Ferry		Cemetery	Powell Cmtry
Railroad	Southern RR	Golf Course	Pinehurst GlfCrs
Pipeline or Power Line		National Park or Forest	Yosemite NP
Ridge or Fence		Other Park	St Francis Park
Property Line or Nonvisible Boundary		Outside Subject Area	
Perennial Stream	*Tumbling Cr*	Inset Area	A1
Intermittent Stream	*Piney Cr*		
Mountain Peak or Hill	*Mt. Baker*		

Where state, county, and/or MCD/CCD boundaries coincide, the map shows the boundary symbol for only the highest-ranking of these boundaries. Where American Indian reservation and American Indian tribal subdivision boundaries coincide, the map shows only the American Indian reservation boundaries.

Entity names are followed by either their FIPS code or census code; parentheses indicate a census code.

1 'MCD" indicates a false MCD. These are for Census Bureau use only.

2 The CCD and CDP boundaries represent statistical entities only and are not updated through the BAS.

3 Incorporated place name color corresponds to the incorporated place fill color.

Due to space limitations, some road names, along with other feature and geography names on the map, may not be shown.

The Census Bureau stores primary and alternate road names, but only primary road names are used to label the roads on these maps.

Key to Adjacent Sheets

		1
	4	5
	8	9

Sheet Location within Entity

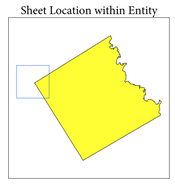

Sheet 4 of 15 PARENT sheets
Total Sheets: 20 (Index 1; Parent 15; Inset 4)

NAME: Freestone County (161)
ENTITY TYPE: County or statistically equivalent entity
ST: Texas (48)

INDEX OR PARENT SHEET #: 004
INSET SHEET #: 000000

2020 COUNTY REF MAP (PARENT)

5340248161000000004000000

All legal boundaries and names are as reported through the 2020 Boundary and Annexation Survey (BAS) and Boundary Validation Program (BVP). The boundaries shown on this map are for Census Bureau statistical data collection and tabulation purposes only; their depiction and designation for statistical purposes does not constitute a determination of jurisdictional authority or rights of ownership or entitlement.

Data Source: U.S. Census Bureau's MAF/TIGER database (TAB20), November 2020
Created by Geography Division: December 09, 2020

U.S. DEPARTMENT OF COMMERCE U.S. Census Bureau

Projection: Albers Equal Area Conic
Datum: NAD 83
Spheroid: GRS 80
1st Standard Parallel: 27 36 51
2nd Standard Parallel: 34 43 24
Central Meridian: -100 04 35
Latitude of Projection's Origin: 25 50 13
False Easting: 0
False Northing: 0

0 0.7 1.4 2.1 2.8 3.5 Kilometers
0 0.4 0.8 1.2 1.6 2 Miles
The plotted map scale is 1:24,000

N W E S

Boundary and Annexation Survey (BAS) ID: 24816100000
BAS Submission Deadline: March 1, 2021

PDF versions of the BAS maps are available at:
www.census.gov/programs-surveys/bas/geographies.html

For more information, or to request additional maps, please email geo.bas@census.gov, call 1-800-972-5651, or visit www.census.gov/programs-surveys/bas.html.

United States Census Bureau

GOVERNMENTAL UNIT REFERENCE MAP (2020): Freestone County, TX

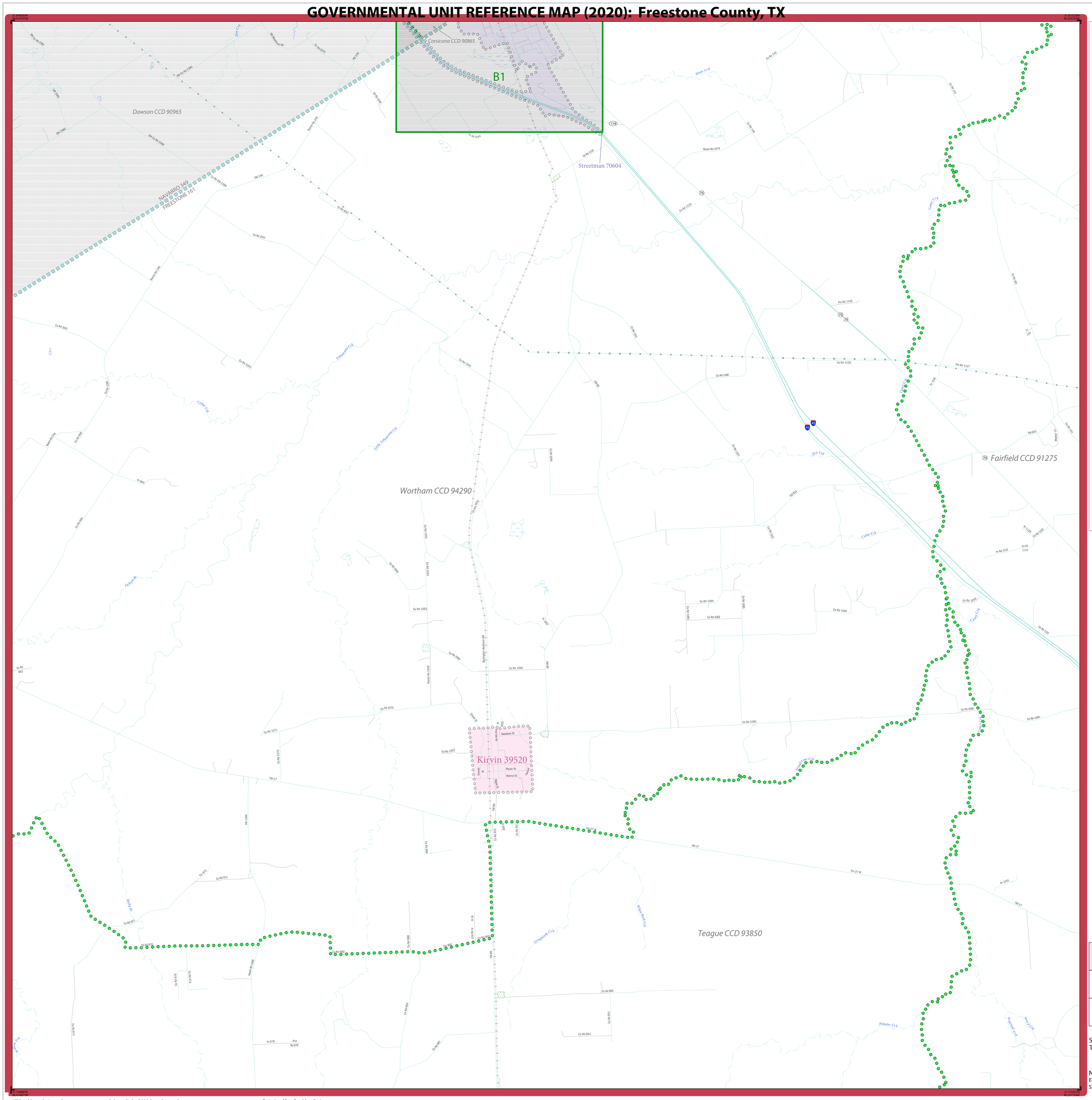

LEGEND

SYMBOL DESCRIPTION	SYMBOL	LABEL STYLE
Federal American Indian Reservation		L'ANSE RESERVATION (TA 1880)
Off-Reservation Trust Land		T1880
American Indian Tribal Subdivision		SHONTO (620)
Alaska Native Regional Corporation (ANRC)		NANA ANRC 52120
State (or statistically equivalent entity)		NEW YORK 36
County (or statistically equivalent entity)		ERIE 029
Minor Civil Division (MCD)[1]		Lee town 41460
Census County Division (CCD)[2]		Jemez CCD 91650
Consolidated City		MILFORD 47500
Incorporated Place[3]		Davis 18100
Census Designated Place (CDP)[2]		Cochiti 16560

DESCRIPTION	SYMBOL	DESCRIPTION	SYMBOL
Interstate	5	Water Body	Pleasant Lake
U.S. Highway	2	Swamp or Marsh	Okefenokee Swamp
State Highway	4	Glacier	Bering Glacier
Other Road	Marsh Ln	Airport, Airfield, or Helicopter Landing Pad	O'Donald Airfield
Cul-de-sac		College or University	Coll/Univ
Circle		Military	Fort Belvoir
Geographic Offset or Corridor		Prison or Juvenile Detention Center	P/JDC
4WD Trail, Stairway, Alley, Walkway, or Ferry		Cemetery	Powell Cmtry
Railroad	Southern RR	Golf Course	Pinehurst GlfCrs
Pipeline or Power Line		National Park or Forest	Yosemite NP
Ridge or Fence		Other Park	St Francis Park
Property Line or Nonvisible Boundary		Outside Subject Area	
Perennial Stream	Tumbling Cr	Inset Area	A1
Intermittent Stream	Piney Cr		
Mountain Peak or Hill	Mt. Baker		

Where state, county, and/or MCD/CCD boundaries coincide, the map shows the boundary symbol for only the highest-ranking of these boundaries. Where American Indian reservation and American Indian tribal subdivision boundaries coincide, the map shows only the American Indian reservation boundaries.

Entity names are followed by either their FIPS code or census code; parentheses indicate a census code.

1 'MCD*' indicates a false MCD. These are for Census Bureau use only.

2 The CCD and CDP boundaries represent statistical entities only and are not updated through the BAS.

3 Incorporated place name color corresponds to the incorporated place fill color.

Due to space limitations, some road names, along with other feature and geography names on the map, may not be shown.

The Census Bureau stores primary and alternate road names, but only primary road names are used to label the roads on these maps.

Key to Adjacent Sheets

	1	2
4	5	6
8	9	10

Sheet Location within Entity

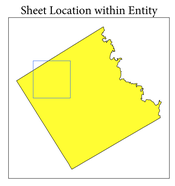

Sheet 5 of 15 PARENT sheets
Total Sheets: 20 (Index 1; Parent 15; Inset 4)

NAME: Freestone County (161)
ENTITY TYPE: County or statistically equivalent entity
ST: Texas (48)

INDEX OR PARENT SHEET #: 005
INSET SHEET #: 000000

2020 COUNTY REF MAP (PARENT)

5340248161000000005000000

All legal boundaries and names are as reported through the 2020 Boundary and Annexation Survey (BAS) and Boundary Validation Program (BVP). The boundaries shown on this map are for Census Bureau statistical data collection and tabulation purposes only; their depiction and designation for statistical purposes does not constitute a determination of jurisdictional authority or rights of ownership or entitlement.

Data Source: U.S. Census Bureau's MAF/TIGER database (TAB20), November 2020
Created by Geography Division: December 09, 2020

U.S. DEPARTMENT OF COMMERCE U.S. Census Bureau

Projection: Albers Equal Area Conic
Datum: NAD 83
Spheroid: GRS 80
1st Standard Parallel: 27 36 51
2nd Standard Parallel: 34 43 24
Central Meridian: -100 04 35
Latitude of Projection's Origin: 25 50 13
False Easting: 0
False Northing: 0

0 0.7 1.4 2.1 2.8 3.5 Kilometers
0 0.4 0.8 1.2 1.6 2 Miles
The plotted map scale is 1:24,000

N W E S

Boundary and Annexation Survey (BAS) ID: 24816100000
BAS Submission Deadline: March 1, 2021

PDF versions of the BAS maps are available at:
www.census.gov/programs-surveys/bas/geographies.html

For more information, or to request additional maps, please email geo.bas@census.gov, call 1-800-972-5651, or visit www.census.gov/programs-surveys/bas.html.

United States Census Bureau

GOVERNMENTAL UNIT REFERENCE MAP (2020): Freestone County, TX

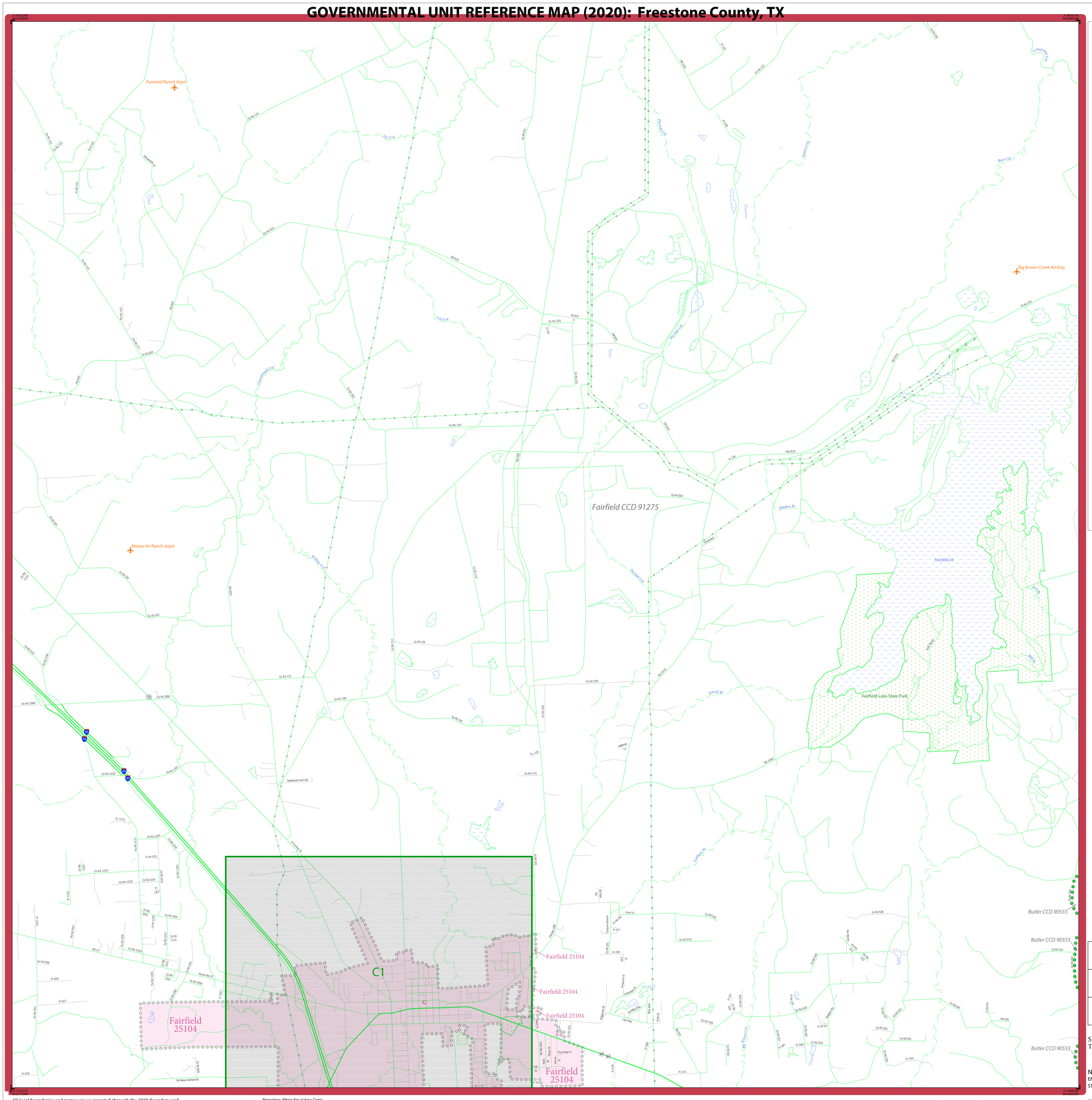

LEGEND

SYMBOL DESCRIPTION	SYMBOL	LABEL STYLE
Federal American Indian Reservation		L'ANSE RESERVATION (TA 1880)
Off-Reservation Trust Land		T1880
American Indian Tribal Subdivision		SHONTO (620)
Alaska Native Regional Corporation (ANRC)		*NANA ANRC 52120*
State (or statistically equivalent entity)		NEW YORK 36
County (or statistically equivalent entity)		ERIE 029
Minor Civil Division (MCD)[1]		Lee town 41460
Census County Division (CCD)[2]		*Jemez CCD 91650*
Consolidated City		MILFORD 47500
Incorporated Place[3]		Davis 18100
Census Designated Place (CDP)[2]		*Cochiti 16560*

DESCRIPTION	SYMBOL	DESCRIPTION	SYMBOL
Interstate	5	Water Body	*Pleasant Lake*
U.S. Highway	2	Swamp or Marsh	*Okefenokee Swamp*
State Highway	4	Glacier	*Bering Glacier*
Other Road	Marsh Ln	Airport, Airfield, or Helicopter Landing Pad	Donald Airport
Cul-de-sac		College or University	Coll/Univ
Circle		Military	Fort Belvoir
Geographic Offset or Corridor		Prison or Juvenile Detention Center	PJDC
4WD Trail, Stairway, Alley, Walkway, or Ferry		Cemetery	Powell Cmtry
Railroad	Southern RR	Golf Course	Pinehurst GlfCrs
Pipeline or Power Line		National Park or Forest	Yosemite NP
Ridge or Fence		Other Park	St Francis Park
Property Line or Nonvisible Boundary		Outside Subject Area	
Perennial Stream	*Tumbling Cr*	Inset Area	A1
Intermittent Stream	*Piney Cr*		
Mountain Peak or Hill	*Mt. Baker*		

Where state, county, and/or MCD/CCD boundaries coincide, the map shows the boundary symbol for only the highest-ranking of these boundaries. Where American Indian reservation and American Indian tribal subdivision boundaries coincide, the map shows only the American Indian reservation boundaries.

Entity names are followed by either their FIPS code or census code; parentheses indicate a census code.

1 'MCD*' indicates a false MCD. These are for Census Bureau use only.

2 The CCD and CDP boundaries represent statistical entities only and are not updated through the BAS.

3 Incorporated place name color corresponds to the incorporated place fill color.

Due to space limitations, some road names, along with other feature and geography names on the map, may not be shown.

The Census Bureau stores primary and alternate road names, but only primary road names are used to label the roads on these maps.

Key to Adjacent Sheets

1	2	3
5	6	7
9	10	11

Sheet Location within Entity

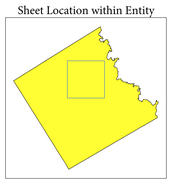

Sheet 6 of 15 PARENT sheets
Total Sheets: 20 (Index 1; Parent 15; Inset 4)

NAME: Freestone County (161)
ENTITY TYPE: County or statistically equivalent entity
ST: Texas (48)

INDEX OR PARENT SHEET #: 006
INSET SHEET #: 000000

2020 COUNTY REF MAP (PARENT)

5340248161000000006000000

All legal boundaries and names are as reported through the 2020 Boundary and Annexation Survey (BAS) and Boundary Validation Program (BVP). The boundaries shown on this map are for Census Bureau statistical data collection and tabulation purposes only; their depiction and designation for statistical purposes does not constitute a determination of jurisdictional authority or rights of ownership or entitlement.

Data Source: U.S. Census Bureau's MAF/TIGER database (TAB20), November 2020
Created by Geography Division: December 09, 2020

U.S. DEPARTMENT OF COMMERCE U.S. Census Bureau

Projection: Albers Equal Area Conic
Datum: NAD 83
Spheroid: GRS 80
1st Standard Parallel: 27 36 51
2nd Standard Parallel: 34 43 24
Central Meridian: -100 04 35
Latitude of Projection's Origin: 25 50 13
False Easting: 0
False Northing: 0

0 0.7 1.4 2.1 2.8 3.5 Kilometers
0 0.4 0.8 1.2 1.6 2 Miles
The plotted map scale is 1:24,000

N W E S

Boundary and Annexation Survey (BAS) ID: 24816100000
BAS Submission Deadline: March 1, 2021

PDF versions of the BAS maps are available at: www.census.gov/programs-surveys/bas/geographies.html

For more information, or to request additional maps, please email geo.bas@census.gov, call 1-800-972-5651, or visit www.census.gov/programs-surveys/bas.html.

United States Census Bureau

GOVERNMENTAL UNIT REFERENCE MAP (2020): Freestone County, TX

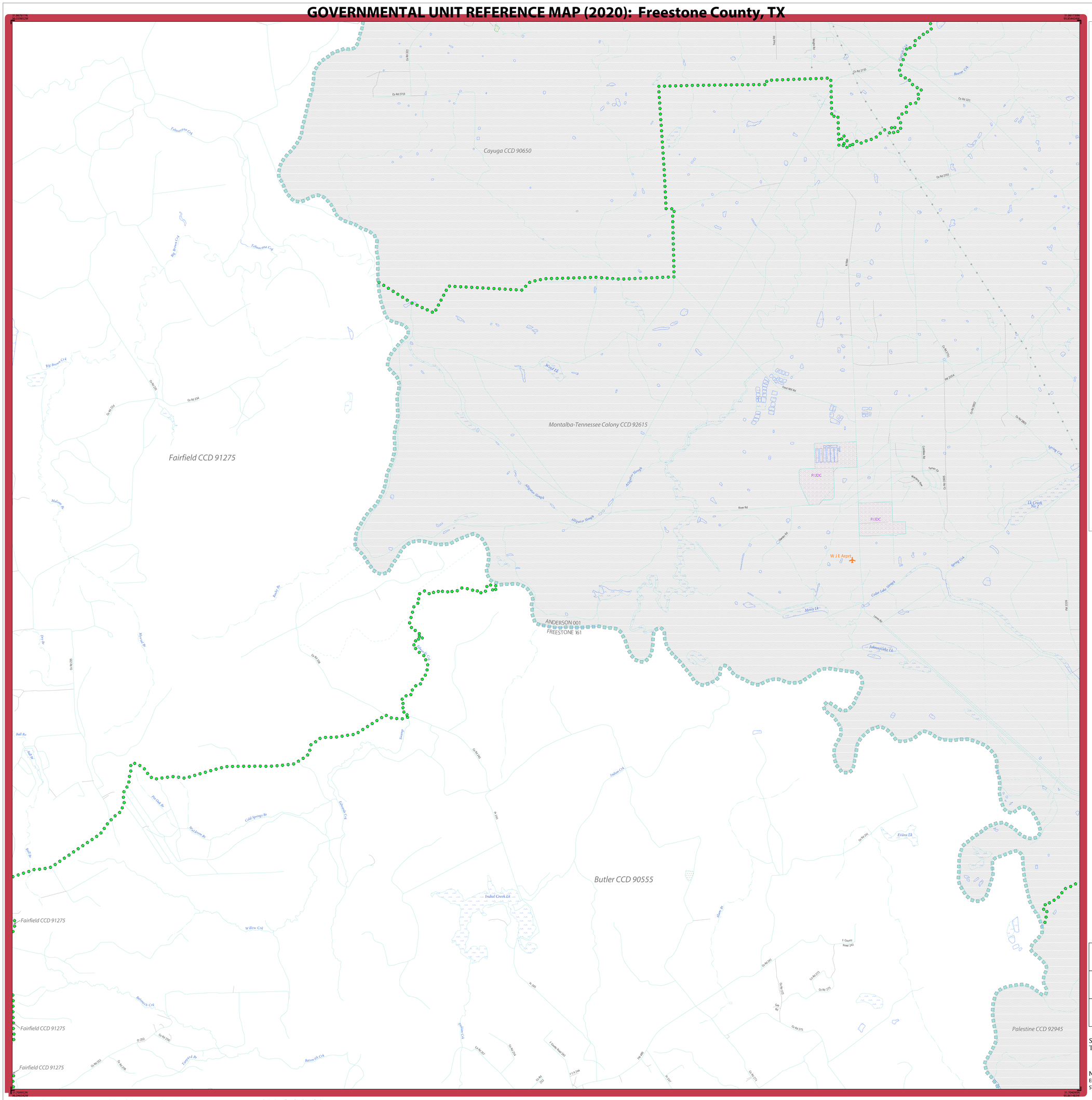
Cayuga CCD 90650
Montalba-Tennessee Colony CCD 92615
Fairfield CCD 91275
Butler CCD 90555
Palestine CCD 92945
ANDERSON 001
FREESTONE 161
W J E Arprt
P/JDC
Tehuacana Crk
Big Brown Crk
Wood Lk
Alligator Slough
Cedar Lake Slough
Mosby Lk
Johnnycake Lk
Indian Crk
Indian Creek Lk
Evans Lk
Willow Crk
Cold Springs Br
Westform Br
Pin Oak Br
Bull Br
Buck Br
Dry Br
Myrtle Br
Malone Br
Spring Crk
Tumbling Cr
Piney Cr
Fred Mill Rd
River Rd
Cedar Rd
Lenox Rd
Co Rd 2713
Co Rd 2715
Co Rd 2717
Co Rd 2719
Co Rd 321
Co Rd 2701
Co Rd 2703
Co Rd 2705
Co Rd 2707
Co Rd 2709
Co Rd 2711
Co Rd 2713
Co Rd 225
Co Rd 254
Co Rd 205
Co Rd 206
Co Rd 203
Co Rd 241
Co Rd 273
Co Rd 275
Co Rd 271
Co Rd 257
Co Rd 254
Co Rd 102
Co Rd 180
F Co Rd 244
F Co Rd 243
F Co Rd 3
Road 3Kk
P 245
P 247
P 247
P 247

GOVERNMENTAL UNIT REFERENCE MAP (2020): Freestone County, TX

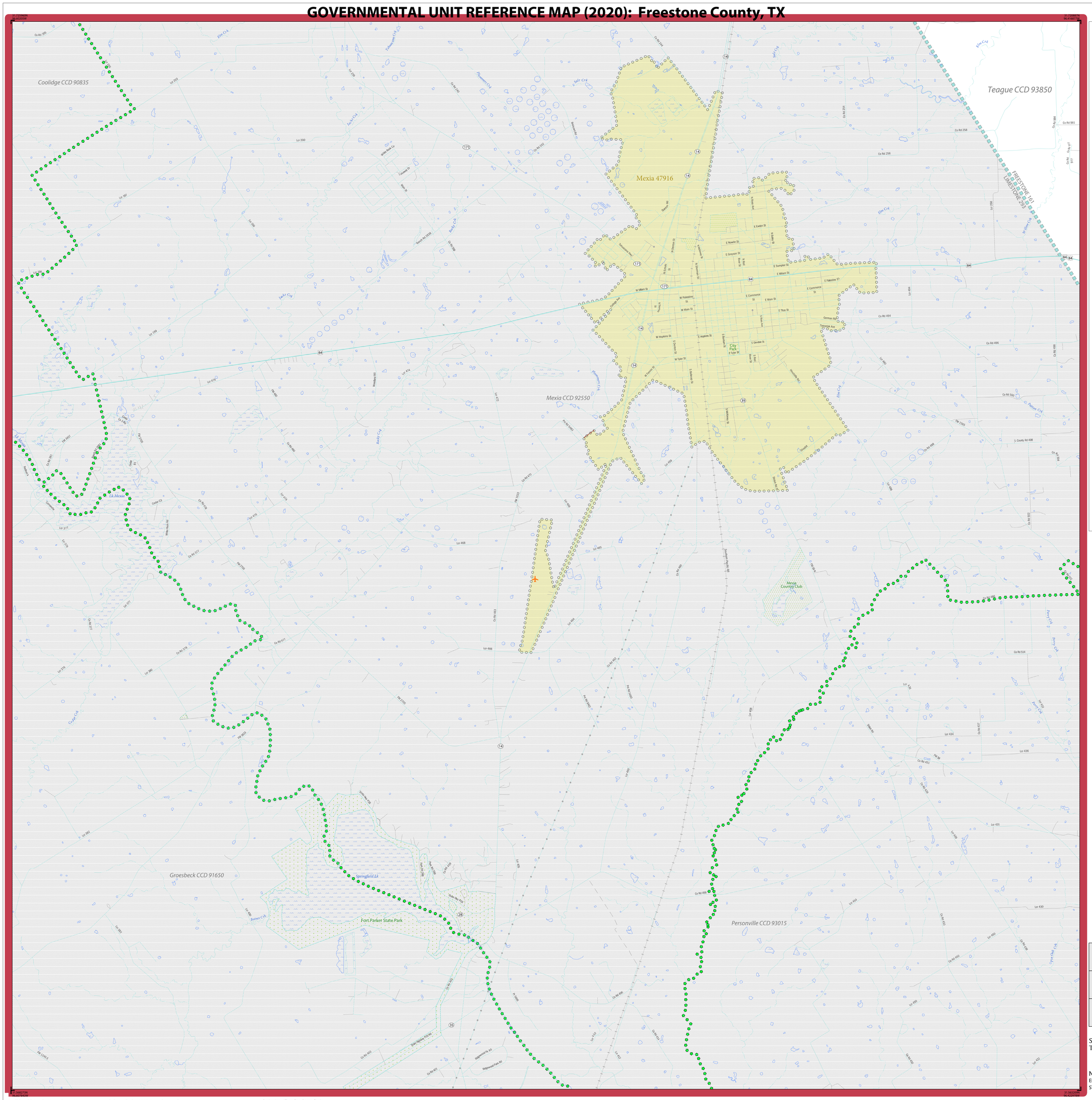

LEGEND

SYMBOL DESCRIPTION	SYMBOL	LABEL STYLE
Federal American Indian Reservation		L'ANSE RESERVATION (TA 1880)
Off-Reservation Trust Land		T1880
American Indian Tribal Subdivision		SHONTO (620)
Alaska Native Regional Corporation (ANRC)		NANA ANRC 52120
State (or statistically equivalent entity)		NEW YORK 36
County (or statistically equivalent entity)		ERIE 029
Minor Civil Division (MCD)[1]		Lee town 41460
Census County Division (CCD)[2]		Jemez CCD 91650
Consolidated City		MILFORD 47500
Incorporated Place[3]		Davis 18100
Census Designated Place (CDP)[2]		Cochiti 16560

DESCRIPTION	SYMBOL	DESCRIPTION	SYMBOL
Interstate	5	Water Body	Pleasant Lake
U.S. Highway	2	Swamp or Marsh	Okefenokee Swamp
State Highway	4	Glacier	Bering Glacier
Other Road	Marsh Ln	Airport, Airfield, or Helicopter Landing Pad	Dönärd Airport
Cul-de-sac		College or University	Coll/Univ
Circle		Military	Fort Belvoir
Geographic Offset or Corridor		Prison or Juvenile Detention Center	PJDC
4WD Trail, Stairway, Alley, Walkway, or Ferry		Cemetery	Powell Cmtry
Railroad	Southern RR	Golf Course	Pinehurst GlfCrs
Pipeline or Power Line		National Park or Forest	Yosemite NP
Ridge or Fence		Other Park	St Francis Park
Property Line or Nonvisible Boundary		Outside Subject Area	
Perennial Stream	Tumbling Cr	Inset Area	A1
Intermittent Stream	Piney Cr		
Mountain Peak or Hill	Mt. Baker		

Where state, county, and/or MCD/CCD boundaries coincide, the map shows the boundary symbol for only the highest-ranking of these boundaries. Where American Indian reservation and American Indian tribal subdivision boundaries coincide, the map shows only the American Indian reservation boundaries.

Entity names are followed by either their FIPS code or census code; parentheses indicate a census code.

1 'MCD*' indicates a false MCD. These are for Census Bureau use only.

2 The CCD and CDP boundaries represent statistical entities only and are not updated through the BAS.

3 Incorporated place name color corresponds to the incorporated place fill color.

Due to space limitations, some road names, along with other feature and geography names on the map, may not be shown.

The Census Bureau stores primary and alternate road names, but only primary road names are used to label the roads on these maps.

Key to Adjacent Sheets

	4	5
	8	9
		13

Sheet Location within Entity

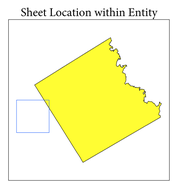

Sheet 8 of 15 PARENT sheets
Total Sheets: 20 (Index 1; Parent 15; Inset 4)

NAME: Freestone County (161)
ENTITY TYPE: County or statistically equivalent entity
ST: Texas (48)

INDEX OR PARENT SHEET #: 008
INSET SHEET #: 000000

2020 COUNTY REF MAP (PARENT)

5340248161000000008000000

All legal boundaries and names are as reported through the 2020 Boundary and Annexation Survey (BAS) and Boundary Validation Program (BVP). The boundaries shown on this map are for Census Bureau statistical data collection and tabulation purposes only; their depiction and designation for statistical purposes does not constitute a determination of jurisdictional authority or rights of ownership or entitlement.

Data Source: U.S. Census Bureau's MAF/TIGER database (TAB20), November 2020
Created by Geography Division: December 09, 2020

U.S. DEPARTMENT OF COMMERCE U.S. Census Bureau

Projection: Albers Equal Area Conic
Datum: NAD 83
Spheroid: GRS 80
1st Standard Parallel: 27 36 51
2nd Standard Parallel: 34 43 24
Central Meridian: -100 04 35
Latitude of Projection's Origin: 25 50 13
False Easting: 0
False Northing: 0

0 0.7 1.4 2.1 2.8 3.5 Kilometers
0 0.4 0.8 1.2 1.6 2 Miles
The plotted map scale is 1:24,000

N W E S

Boundary and Annexation Survey (BAS) ID: 24816100000
BAS Submission Deadline: March 1, 2021

PDF versions of the BAS maps are available at:
www.census.gov/programs-surveys/bas/geographies.html

For more information, or to request additional maps, please email geo.bas@census.gov, call 1-800-972-5651, or visit www.census.gov/programs-surveys/bas.html.

United States Census Bureau

GOVERNMENTAL UNIT REFERENCE MAP (2020): Freestone County, TX

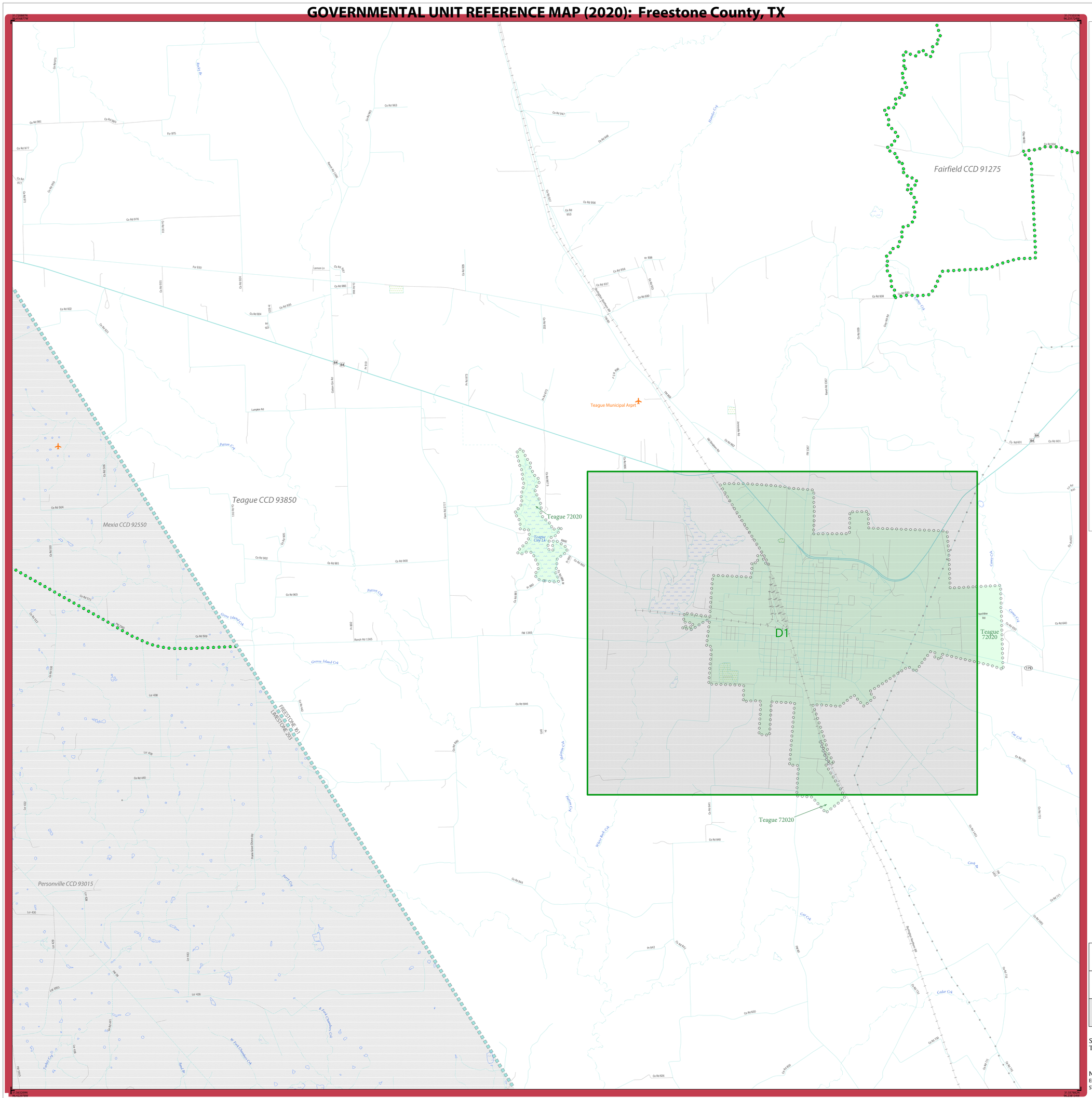

LEGEND

SYMBOL DESCRIPTION	SYMBOL	LABEL STYLE
Federal American Indian Reservation		L'ANSE RESERVATION (TA 1880)
Off-Reservation Trust Land		T1880
American Indian Tribal Subdivision		SHONTO (620)
Alaska Native Regional Corporation (ANRC)		*NANA ANRC 52120*
State (or statistically equivalent entity)		NEW YORK 36
County (or statistically equivalent entity)		ERIE 029
Minor Civil Division (MCD)[1]		Lee town 41460
Census County Division (CCD)[2]		*Jemez CCD 91650*
Consolidated City		MILFORD 47500
Incorporated Place[3]		Davis 18100
Census Designated Place (CDP)[2]		*Cochiti 16560*

DESCRIPTION	SYMBOL	DESCRIPTION	SYMBOL
Interstate	5	Water Body	*Pleasant Lake*
U.S. Highway	2	Swamp or Marsh	*Okefenokee Swamp*
State Highway	4	Glacier	*Bering Glacier*
Other Road	Marsh Ln	Airport, Airfield, or Helicopter Landing Pad	Donald Airport
Cul-de-sac		College or University	Coll/Univ
Circle		Military	Fort Belvoir
Geographic Offset or Corridor		Prison or Juvenile Detention Center	P/JDC
4WD Trail, Stairway, Alley, Walkway, or Ferry		Cemetery	Powell Cmtry
Railroad	Southern RR	Golf Course	Pinehurst GlfCrs
Pipeline or Power Line		National Park or Forest	Yosemite NP
Ridge or Fence		Other Park	St Francis Park
Property Line or Nonvisible Boundary		Outside Subject Area	
Perennial Stream	*Tumbling Cr*	Inset Area	A1
Intermittent Stream	*Piney Cr*		
Mountain Peak or Hill	*Mt. Baker*		

Where state, county, and/or MCD/CCD boundaries coincide, the map shows the boundary symbol for only the highest-ranking of these boundaries. Where American Indian reservation and American Indian tribal subdivision boundaries coincide, the map shows only the American Indian reservation boundaries.

Entity names are followed by either their FIPS code or census code; parentheses indicate a census code.

1 'MCD*' indicates a false MCD. These are for Census Bureau use only.

2 The CCD and CDP boundaries represent statistical entities only and are not updated through the BAS.

3 Incorporated place name color corresponds to the incorporated place fill color.

Due to space limitations, some road names, along with other feature and geography names on the map, may not be shown.

The Census Bureau stores primary and alternate road names, but only primary road names are used to label the roads on these maps.

Key to Adjacent Sheets

4	5	6
8	9	10
	13	14

Sheet Location within Entity

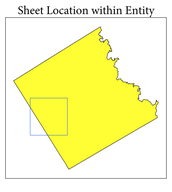

Sheet 9 of 15 PARENT sheets
Total Sheets: 20 (Index 1; Parent 15; Inset 4)

NAME: Freestone County (161)
ENTITY TYPE: County or statistically equivalent entity
ST: Texas (48)

INDEX OR PARENT SHEET #: 009
INSET SHEET #: 000000

2020 COUNTY REF MAP (PARENT)

5340248161000000009000000

All legal boundaries and names are as reported through the 2020 Boundary and Annexation Survey (BAS) and Boundary Validation Program (BVP). The boundaries shown on this map are for Census Bureau statistical data collection and tabulation purposes only; their depiction and designation for statistical purposes does not constitute a determination of jurisdictional authority or rights of ownership or entitlement.

Data Source: U.S. Census Bureau's MAF/TIGER database (TAB20), November 2020
Created by Geography Division: December 09, 2020

U.S. DEPARTMENT OF COMMERCE U.S. Census Bureau

Projection: Albers Equal Area Conic
Datum: NAD 83
Spheroid: GRS 80
1st Standard Parallel: 27 36 51
2nd Standard Parallel: 34 43 24
Central Meridian: -100 04 35
Latitude of Projection's Origin: 25 50 13
False Easting: 0
False Northing: 0

0 0.7 1.4 2.1 2.8 3.5 Kilometers
0 0.4 0.8 1.2 1.6 2 Miles
The plotted map scale is 1:24,000

N W E S

Boundary and Annexation Survey (BAS) ID: 24816100000
BAS Submission Deadline: March 1, 2021

PDF versions of the BAS maps are available at:
www.census.gov/programs-surveys/bas/geographies.html

For more information, or to request additional maps, please email geo.bas@census.gov, call 1-800-972-5651, or visit www.census.gov/programs-surveys/bas.html.

United States Census Bureau

GOVERNMENTAL UNIT REFERENCE MAP (2020): Freestone County, TX

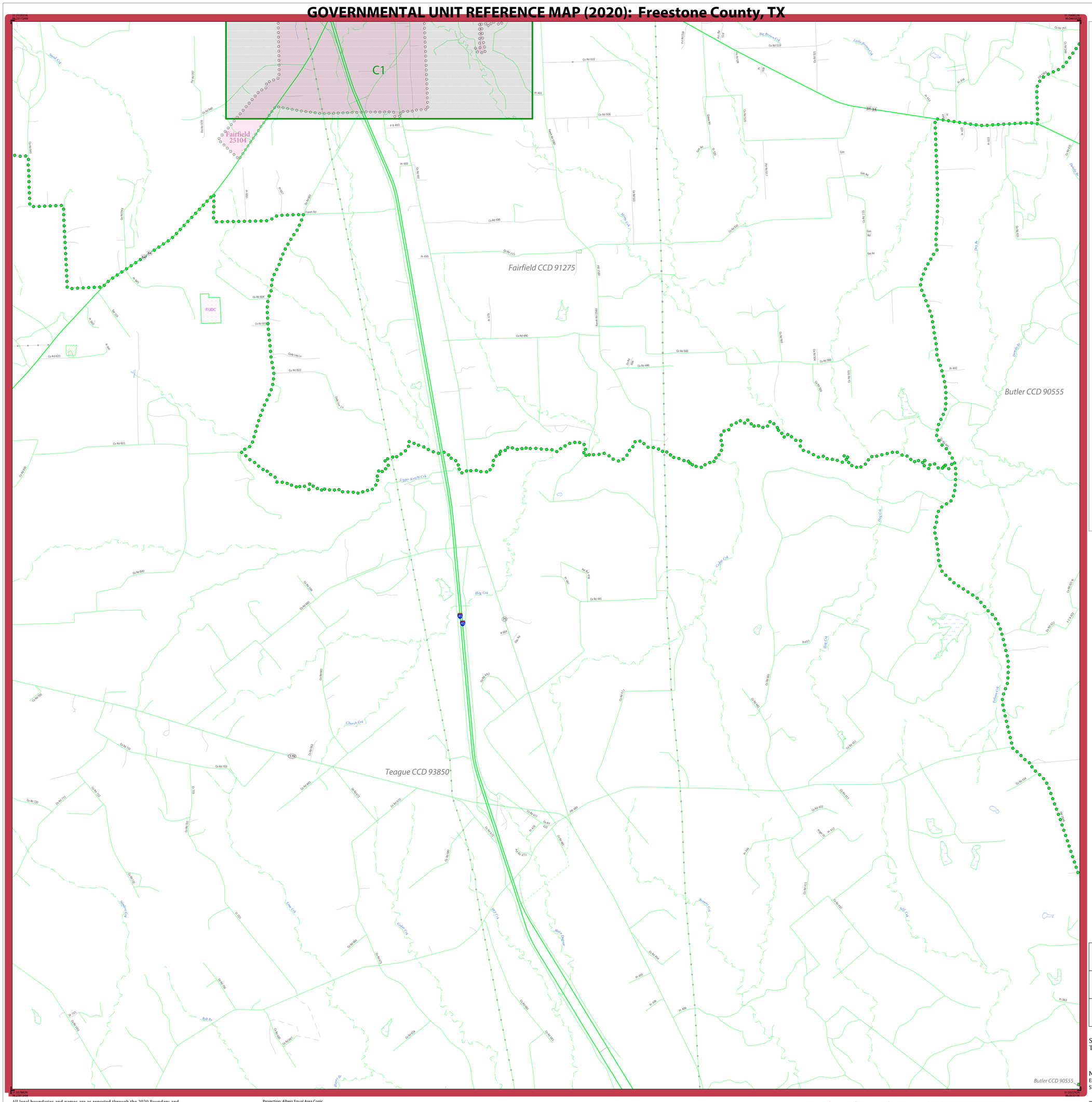

LEGEND

SYMBOL DESCRIPTION	SYMBOL	LABEL STYLE
Federal American Indian Reservation		L'ANSE RESERVATION (TA 1880)
Off-Reservation Trust Land		T1880
American Indian Tribal Subdivision		SHONTO (620)
Alaska Native Regional Corporation (ANRC)		NANA ANRC 52120
State (or statistically equivalent entity)		NEW YORK 36
County (or statistically equivalent entity)		ERIE 029
Minor Civil Division (MCD)[1]		Lee town 41460
Census County Division (CCD)[2]		Jemez CCD 91650
Consolidated City		MILFORD 47500
Incorporated Place[3]		Davis 18100
Census Designated Place (CDP)[2]		Cochiti 16560

DESCRIPTION	SYMBOL	DESCRIPTION	SYMBOL
Interstate	5	Water Body	Pleasant Lake
U.S. Highway	2	Swamp or Marsh	Okefenokee Swamp
State Highway	4	Glacier	Bering Glacier
Other Road	Marsh Ln	Airport, Airfield, or Helicopter Landing Pad	Donald Airport
Cul-de-sac		College or University	Coll/Univ
Circle		Military	Fort Belvoir
Geographic Offset or Corridor		Prison or Juvenile Detention Center	P/JDC
4WD Trail, Stairway, Alley, Walkway, or Ferry		Cemetery	Powell Cmtry
Railroad	Southern RR	Golf Course	Pinehurst GlfCrs
Pipeline or Power Line		National Park or Forest	Yosemite NP
Ridge or Fence		Other Park	St Francis Park
Property Line or Nonvisible Boundary		Outside Subject Area	
Perennial Stream	Tumbling Cr	Inset Area	A1
Intermittent Stream	Piney Cr		
Mountain Peak or Hill	Mt. Baker		

Where state, county, and/or MCD/CCD boundaries coincide, the map shows the boundary symbol for only the highest-ranking of these boundaries. Where American Indian reservation and American Indian tribal subdivision boundaries coincide, the map shows only the American Indian reservation boundaries.

Entity names are followed by either their FIPS code or census code; parentheses indicate a census code.

1 'MCD*' indicates a false MCD. These are for Census Bureau use only.

2 The CCD and CDP boundaries represent statistical entities only and are not updated through the BAS.

3 Incorporated place name color corresponds to the incorporated place fill color.

Due to space limitations, some road names, along with other feature and geography names on the map, may not be shown.

The Census Bureau stores primary and alternate road names, but only primary road names are used to label the roads on these maps.

Key to Adjacent Sheets

5	6	7
9	10	11
13	14	15

Sheet Location within Entity

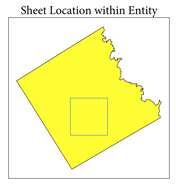

Sheet 10 of 15 PARENT sheets
Total Sheets: 20 (Index 1; Parent 15; Inset 4)

NAME: Freestone County (161)
ENTITY TYPE: County or statistically equivalent entity
ST: Texas (48)

INDEX OR PARENT SHEET #: 010
INSET SHEET #: 000000

2020 COUNTY REF MAP (PARENT)

5340248161000000100000000

All legal boundaries and names are as reported through the 2020 Boundary and Annexation Survey (BAS) and Boundary Validation Program (BVP). The boundaries shown on this map are for Census Bureau statistical data collection and tabulation purposes only; their depiction and designation for statistical purposes does not constitute a determination of jurisdictional authority or rights of ownership or entitlement.

Data Source: U.S. Census Bureau's MAF/TIGER database (TAB20), November 2020
Created by Geography Division: December 09, 2020

U.S. DEPARTMENT OF COMMERCE U.S. Census Bureau

Projection: Albers Equal Area Conic
Datum: NAD 83
Spheroid: GRS 80
1st Standard Parallel: 27 36 51
2nd Standard Parallel: 34 43 24
Central Meridian: -100 04 35
Latitude of Projection's Origin: 25 50 13
False Easting: 0
False Northing: 0

0 0.7 1.4 2.1 2.8 3.5 Kilometers
0 0.4 0.8 1.2 1.6 2 Miles
The plotted map scale is 1:24,000

N W E S

Boundary and Annexation Survey (BAS) ID: 24816100000
BAS Submission Deadline: March 1, 2021

PDF versions of the BAS maps are available at: www.census.gov/programs-surveys/bas/geographies.html

For more information, or to request additional maps, please email geo.bas@census.gov, call 1-800-972-5651, or visit www.census.gov/programs-surveys/bas.html.

United States Census Bureau

GOVERNMENTAL UNIT REFERENCE MAP (2020): Freestone County, TX

LEGEND

SYMBOL DESCRIPTION	SYMBOL	LABEL STYLE
Federal American Indian Reservation		L'ANSE RESERVATION (TA 1880)
Off-Reservation Trust Land		T1880
American Indian Tribal Subdivision		SHONTO (620)
Alaska Native Regional Corporation (ANRC)		*NANA ANRC 52120*
State (or statistically equivalent entity)		NEW YORK 36
County (or statistically equivalent entity)		ERIE 029
Minor Civil Division (MCD)[1]		Lee town 41460
Census County Division (CCD)[2]		*Jemez CCD 91650*
Consolidated City		MILFORD 47500
Incorporated Place[3]		Davis 18100
Census Designated Place (CDP)[2]		*Cochiti 16560*

DESCRIPTION	SYMBOL	DESCRIPTION	SYMBOL
Interstate	5	Water Body	*Pleasant Lake*
U.S. Highway	2	Swamp or Marsh	*Okefenokee Swamp*
State Highway	4	Glacier	*Bering Glacier*
Other Road	Marsh Ln	Airport, Airfield, or Helicopter Landing Pad	Dönärd Airfield
Cul-de-sac		College or University	Coll/Univ
Circle		Military	Fort Belvoir
Geographic Offset or Corridor		Prison or Juvenile Detention Center	P/JDC
4WD Trail, Stairway, Alley, Walkway, or Ferry		Cemetery	Powell Cmtry
Railroad	Southern RR	Golf Course	Pinehurst GlfCrs
Pipeline or Power Line		National Park or Forest	Yosemite NP
Ridge or Fence		Other Park	St Francis Park
Property Line or Nonvisible Boundary		Outside Subject Area	
Perennial Stream	*Tumbling Cr*	Inset Area	A1
Intermittent Stream	*Piney Cr*		
Mountain Peak or Hill	*Mt. Boker*		

Where state, county, and/or MCD/CCD boundaries coincide, the map shows the boundary symbol for only the highest-ranking of these boundaries. Where American Indian reservation and American Indian tribal subdivision boundaries coincide, the map shows only the American Indian reservation boundaries.

Entity names are followed by either their FIPS code or census code; parentheses indicate a census code.

1 'MCD*' indicates a false MCD. These are for Census Bureau use only.

2 The CCD and CDP boundaries represent statistical entities only and are not updated through the BAS.

3 Incorporated place name color corresponds to the incorporated place fill color.

Due to space limitations, some road names, along with other feature and geography names on the map, may not be shown.

The Census Bureau stores primary and alternate road names, but only primary road names are used to label the roads on these maps.

Key to Adjacent Sheets

6	7	
10	11	12
14	15	

Sheet Location within Entity

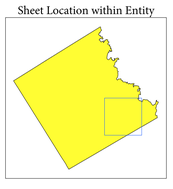

Sheet 11 of 15 PARENT sheets
Total Sheets: 20 (Index 1; Parent 15; Inset 4)

NAME: Freestone County (161)
ENTITY TYPE: County or statistically equivalent entity
ST: Texas (48)

INDEX OR PARENT SHEET #: 011
INSET SHEET #: 000000

2020 COUNTY REF MAP (PARENT)

5340248161000000011000000

All legal boundaries and names are as reported through the 2020 Boundary and Annexation Survey (BAS) and Boundary Validation Program (BVP). The boundaries shown on this map are for Census Bureau statistical data collection and tabulation purposes only; their depiction and designation for statistical purposes does not constitute a determination of jurisdictional authority or rights of ownership or entitlement.

Data Source: U.S. Census Bureau's MAF/TIGER database (TAB20), November 2020
Created by Geography Division: December 09, 2020

U.S. DEPARTMENT OF COMMERCE U.S. Census Bureau

Projection: Albers Equal Area Conic
Datum: NAD 83
Spheroid: GRS 80
1st Standard Parallel: 27 36 51
2nd Standard Parallel: 34 43 24
Central Meridian: -100 04 35
Latitude of Projection's Origin: 25 50 13
False Easting: 0
False Northing: 0

0 0.7 1.4 2.1 2.8 3.5 Kilometers
0 0.4 0.8 1.2 1.6 2 Miles
The plotted map scale is 1:24,000

N W E S

Boundary and Annexation Survey (BAS) ID: 24816100000
BAS Submission Deadline: March 1, 2021

PDF versions of the BAS maps are available at:
www.census.gov/programs-surveys/bas/geographies.html

For more information, or to request additional maps, please email geo.bas@census.gov, call 1-800-972-5651, or visit www.census.gov/programs-surveys/bas.html.

GOVERNMENTAL UNIT REFERENCE MAP (2020): Freestone County, TX

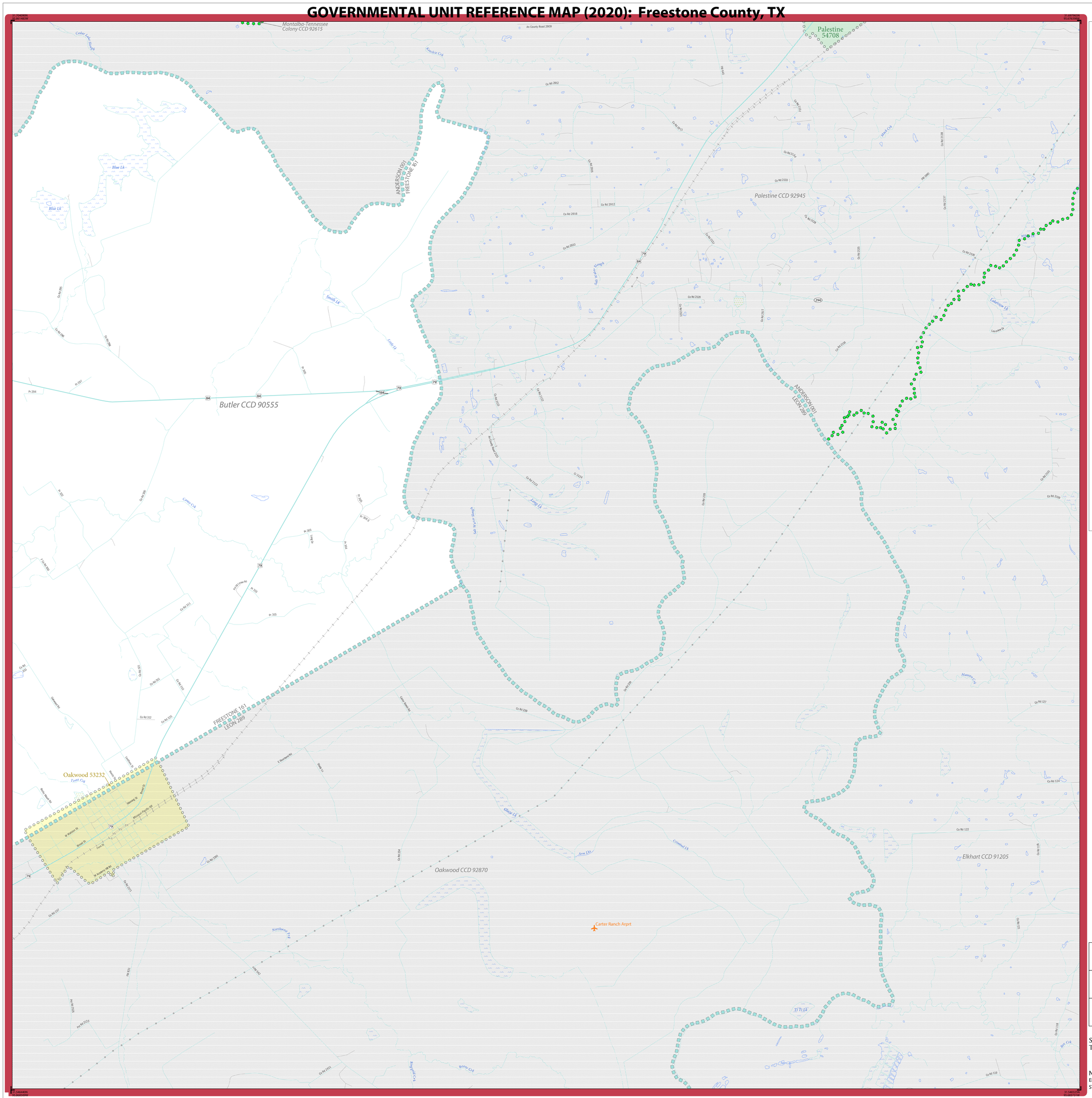

LEGEND

SYMBOL DESCRIPTION	SYMBOL	LABEL STYLE
Federal American Indian Reservation		L'ANSE RESERVATION (TA 1880)
Off-Reservation Trust Land		T1880
American Indian Tribal Subdivision		SHONTO (620)
Alaska Native Regional Corporation (ANRC)		NANA ANRC 52120
State (or statistically equivalent entity)		NEW YORK 36
County (or statistically equivalent entity)		ERIE 029
Minor Civil Division (MCD)[1]		Lee town 41460
Census County Division (CCD)[2]		Jemez CCD 91650
Consolidated City		MILFORD 47500
Incorporated Place[3]		Davis 18100
Census Designated Place (CDP)[2]		Cochiti 16560

DESCRIPTION	SYMBOL
Interstate	5
U.S. Highway	2
State Highway	4
Other Road	Marsh Ln
Cul-de-sac	
Circle	
Geographic Offset or Corridor	
4WD Trail, Stairway, Alley, Walkway, or Ferry	
Railroad	Southern RR
Pipeline or Power Line	
Ridge or Fence	
Property Line or Nonvisible Boundary	
Perennial Stream	Tumbling Cr
Intermittent Stream	Piney Cr
Mountain Peak or Hill	Mt. Boker

DESCRIPTION	SYMBOL
Water Body	Pleasant Lake
Swamp or Marsh	Okefenokee Swamp
Glacier	Bering Glacier
Airport, Airfield, or Helicopter Landing Pad	Donald Airport
College or University	Coll/Univ
Military	Fort Belvoir
Prison or Juvenile Detention Center	P/JDC
Cemetery	Powell Cmtry
Golf Course	Pinehurst GlfCrs
National Park or Forest	Yosemite NP
Other Park	St Francis Park
Outside Subject Area	
Inset Area	A1

Where state, county, and/or MCD/CCD boundaries coincide, the map shows the boundary symbol for only the highest-ranking of these boundaries. Where American Indian reservation and American Indian tribal subdivision boundaries coincide, the map shows only the American Indian reservation boundaries.

Entity names are followed by either their FIPS code or census code; parentheses indicate a census code.

1 'MCD*' indicates a false MCD. These are for Census Bureau use only.

2 The CCD and CDP boundaries represent statistical entities only and are not updated through the BAS.

3 Incorporated place name color corresponds to the incorporated place fill color.

Due to space limitations, some road names, along with other feature and geography names on the map, may not be shown.

The Census Bureau stores primary and alternate road names, but only primary road names are used to label the roads on these maps.

Key to Adjacent Sheets

7		
11	12	
15		

Sheet Location within Entity

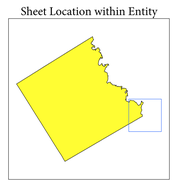

Sheet 12 of 15 PARENT sheets
Total Sheets: 20 (Index 1; Parent 15; Inset 4)

NAME: Freestone County (161)
ENTITY TYPE: County or statistically equivalent entity
ST: Texas (48)

INDEX OR PARENT SHEET #: 012
INSET SHEET #: 000000

2020 COUNTY REF MAP (PARENT)

5340248161000000012000000

All legal boundaries and names are as reported through the 2020 Boundary and Annexation Survey (BAS) and Boundary Validation Program (BVP). The boundaries shown on this map are for Census Bureau statistical data collection and tabulation purposes only; their depiction and designation for statistical purposes does not constitute a determination of jurisdictional authority or rights of ownership or entitlement.

Data Source: U.S. Census Bureau's MAF/TIGER database (TAB20), November 2020
Created by Geography Division: December 09, 2020

U.S. DEPARTMENT OF COMMERCE U.S. Census Bureau

Projection: Albers Equal Area Conic
Datum: NAD 83
Spheroid: GRS 80
1st Standard Parallel: 27 36 51
2nd Standard Parallel: 34 43 24
Central Meridian: -100 04 35
Latitude of Projection's Origin: 25 50 13
False Easting: 0
False Northing: 0

0 0.7 1.4 2.1 2.8 3.5 Kilometers
0 0.4 0.8 1.2 1.6 2 Miles
The plotted map scale is 1:24,000

N W E S

Boundary and Annexation Survey (BAS) ID: 24816100000
BAS Submission Deadline: March 1, 2021

PDF versions of the BAS maps are available at:
www.census.gov/programs-surveys/bas/geographies.html

For more information, or to request additional maps, please email geo.bas@census.gov, call 1-800-972-5651, or visit www.census.gov/programs-surveys/bas.html.

United States Census Bureau

GOVERNMENTAL UNIT REFERENCE MAP (2020): Freestone County, TX

Personville CCD 93015
Teague CCD 93850
Thornton CCD 93900
Marquez CCD 92427
FREESTONE 161
LIMESTONE 293
LEON 289
Lk Limestone
Kennedy Lk
Browns Lk
Big Cr
Pin Oak Cr
Dry Cr
Tumbling Cr
Piney Cr
Mill Br
Cedar Cr
Camp Cr
Spring Cr
Gibson Br
Parker Cr
Chambers Cr
Dudley Cr
Lyons Cr
Bullard Cr
Bear Br
Fort Br
Cherry Br
Coal Br
Cole Br
Dallas St
Oak St
Ash St
Elm St
Pine St
Cedar St
Maple St
Walnut St
Hickory St
Willow Creek Rd
Cliff View Dr
Mustang Ln
Lyons Cr
Bullard Cr
Dudley Cr
Lyons Cr
Lyons Cr
Dry Cr
Big Cr
Pin Oak Cr
Mill Br
Cedar Cr
Camp Cr
Spring Cr
Gibson Br
Parker Cr
Chambers Cr
Dudley Cr
Bullard Cr
Lyons Cr
Lyons Cr
Dallas St
Oak St
Ash St
Elm St
Pine St
Cedar St
Maple St
Walnut St
Hickory St
Willow Creek Rd
Cliff View Dr
Mustang Ln
Cherry Br
Coal Br
Cole Br
Fort Br
Bear Br
Cedar Cr
Camp Cr
Spring Cr
Gibson Br
Parker Cr
Chambers Cr
Dudley Cr
Bullard Cr
Lyons Cr
Lyons Cr
Dry Cr
Big Cr
Pin Oak Cr
Mill

GOVERNMENTAL UNIT REFERENCE MAP (2020): Freestone County, TX

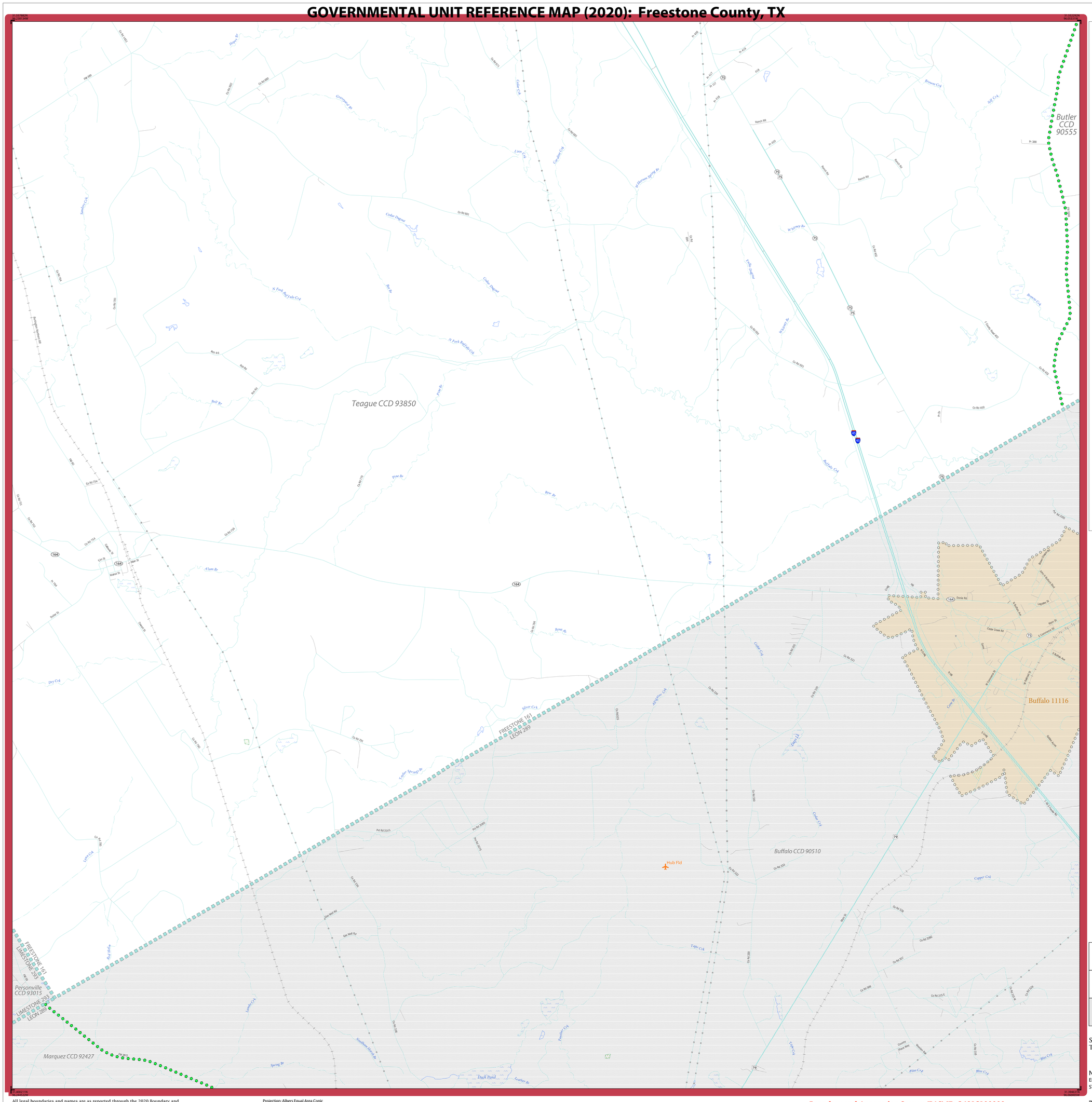

LEGEND

SYMBOL DESCRIPTION	SYMBOL	LABEL STYLE
Federal American Indian Reservation		L'ANSE RESERVATION (TA 1880)
Off-Reservation Trust Land		T1880
American Indian Tribal Subdivision		SHONTO (620)
Alaska Native Regional Corporation (ANRC)		NANA ANRC 52120
State (or statistically equivalent entity)		NEW YORK 36
County (or statistically equivalent entity)		ERIE 029
Minor Civil Division (MCD)[1]		Lee town 41460
Census County Division (CCD)[2]		Jemez CCD 91650
Consolidated City		MILFORD 47500
Incorporated Place[3]		Davis 18100
Census Designated Place (CDP)[2]		Cochiti 16560

DESCRIPTION	SYMBOL
Interstate	5
U.S. Highway	2
State Highway	4
Other Road	Marsh Ln
Cul-de-sac	
Circle	
Geographic Offset or Corridor	
4WD Trail, Stairway, Alley, Walkway, or Ferry	
Railroad	Southern RR
Pipeline or Power Line	
Ridge or Fence	
Property Line or Nonvisible Boundary	
Perennial Stream	Tumbling Cr
Intermittent Stream	Piney Cr
Mountain Peak or Hill	Mt. Baker

DESCRIPTION	SYMBOL
Water Body	Pleasant Lake
Swamp or Marsh	Okefenokee Swamp
Glacier	Bering Glacier
Airport, Airfield, or Helicopter Landing Pad	Donald Airfield
College or University	Coll/Univ
Military	Fort Belvoir
Prison or Juvenile Detention Center	P/JDC
Cemetery	Powell Cmtry
Golf Course	Pinehurst Gl/Crs
National Park or Forest	Yosemite NP
Other Park	St Francis Park
Outside Subject Area	
Inset Area	A1

Where state, county, and/or MCD/CCD boundaries coincide, the map shows the boundary symbol for only the highest-ranking of these boundaries. Where American Indian reservation and American Indian tribal subdivision boundaries coincide, the map shows only the American Indian reservation boundaries.

Entity names are followed by either their FIPS code or census code; parentheses indicate a census code.

1 'MCD*' indicates a false MCD. These are for Census Bureau use only.

2 The CCD and CDP boundaries represent statistical entities only and are not updated through the BAS.

3 Incorporated place name color corresponds to the incorporated place fill color.

Due to space limitations, some road names, along with other feature and geography names on the map, may not be shown.

The Census Bureau stores primary and alternate road names, but only primary road names are used to label the roads on these maps.

Key to Adjacent Sheets

9	10	11
13	14	15

Sheet Location within Entity

Sheet 14 of 15 PARENT sheets
Total Sheets: 20 (Index 1; Parent 15; Inset 4)

NAME: Freestone County (161)
ENTITY TYPE: County or statistically equivalent entity
ST: Texas (48)

INDEX OR PARENT SHEET #: 014
INSET SHEET #: 000000

2020 COUNTY REF MAP (PARENT)

5340248161000000014000000

All legal boundaries and names are as reported through the 2020 Boundary and Annexation Survey (BAS) and Boundary Validation Program (BVP). The boundaries shown on this map are for Census Bureau statistical data collection and tabulation purposes only; their depiction and designation for statistical purposes does not constitute a determination of jurisdictional authority or rights of ownership or entitlement.

Data Source: U.S. Census Bureau's MAF/TIGER database (TAB20), November 2020
Created by Geography Division: December 09, 2020

U.S. DEPARTMENT OF COMMERCE U.S. Census Bureau

Projection: Albers Equal Area Conic
Datum: NAD 83
Spheroid: GRS 80
1st Standard Parallel: 27 36 51
2nd Standard Parallel: 34 43 24
Central Meridian: -100 04 35
Latitude of Projection's Origin: 25 50 13
False Easting: 0
False Northing: 0

0 0.7 1.4 2.1 2.8 3.5 Kilometers
0 0.4 0.8 1.2 1.6 2 Miles
The plotted map scale is 1:24,000

N W E S

Boundary and Annexation Survey (BAS) ID: 24816100000
BAS Submission Deadline: March 1, 2021

PDF versions of the BAS maps are available at:
www.census.gov/programs-surveys/bas/geographies.html

For more information, or to request additional maps, please email geo.bas@census.gov, call 1-800-972-5651, or visit www.census.gov/programs-surveys/bas.html.

United States Census Bureau

GOVERNMENTAL UNIT REFERENCE MAP (2020): Freestone County, TX

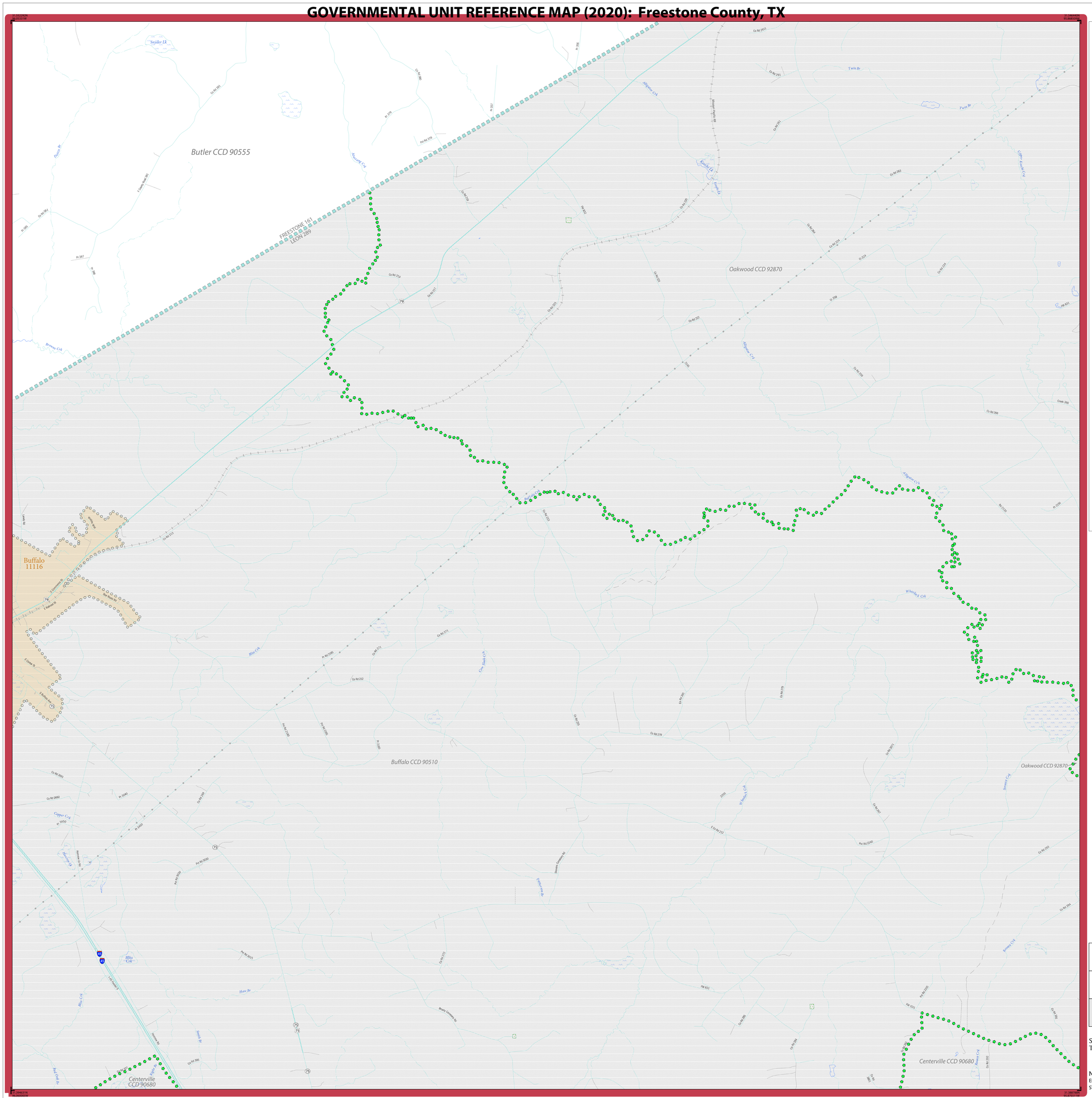

LEGEND

SYMBOL DESCRIPTION	SYMBOL	LABEL STYLE
Federal American Indian Reservation		L'ANSE RESERVATION (TA 1880)
Off-Reservation Trust Land		T1880
American Indian Tribal Subdivision		SHONTO (620)
Alaska Native Regional Corporation (ANRC)		*NANA ANRC 52120*
State (or statistically equivalent entity)		NEW YORK 36
County (or statistically equivalent entity)		ERIE 029
Minor Civil Division (MCD)[1]		Lee town 41460
Census County Division (CCD)[2]		*Jemez CCD 91650*
Consolidated City		MILFORD 47500
Incorporated Place[3]		Davis 18100
Census Designated Place (CDP)[2]		*Cochiti 16560*

DESCRIPTION	SYMBOL	DESCRIPTION	SYMBOL
Interstate	5	Water Body	Pleasant Lake
U.S. Highway	2	Swamp or Marsh	Okefenokee Swamp
State Highway	4	Glacier	Bering Glacier
Other Road	Marsh Ln	Airport, Airfield, or Helicopter Landing Pad	Dönärd Airfield
Cul-de-sac		College or University	Coll/Univ
Circle		Military	Fort Belvoir
Geographic Offset or Corridor		Prison or Juvenile Detention Center	P/JDC
4WD Trail, Stairway, Alley, Walkway, or Ferry		Cemetery	Powell Cmtry
Railroad	Southern RR	Golf Course	Pinehurst GlfCrs
Pipeline or Power Line		National Park or Forest	Yosemite NP
Ridge or Fence		Other Park	St Francis Park
Property Line or Nonvisible Boundary		Outside Subject Area	
Perennial Stream	Tumbling Cr	Inset Area	A1
Intermittent Stream	Piney Cr		
Mountain Peak or Hill	Mt. Boker		

Where state, county, and/or MCD/CCD boundaries coincide, the map shows the boundary symbol for only the highest-ranking of these boundaries. Where American Indian reservation and American Indian tribal subdivision boundaries coincide, the map shows only the American Indian reservation boundaries.

Entity names are followed by either their FIPS code or census code; parentheses indicate a census code.

1 'MCD*' indicates a false MCD. These are for Census Bureau use only.

2 The CCD and CDP boundaries represent statistical entities only and are not updated through the BAS.

3 Incorporated place name color corresponds to the incorporated place fill color.

Due to space limitations, some road names, along with other feature and geography names on the map, may not be shown.

The Census Bureau stores primary and alternate road names, but only primary road names are used to label the roads on these maps.

Key to Adjacent Sheets

10	11	12
14	15	

Sheet Location within Entity

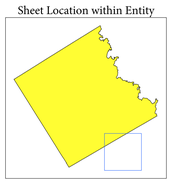

Sheet 15 of 15 PARENT sheets
Total Sheets: 20 (Index 1; Parent 15; Inset 4)

NAME: Freestone County (161)
ENTITY TYPE: County or statistically equivalent entity
ST: Texas (48)

INDEX OR PARENT SHEET #: 015
INSET SHEET #: 000000

2020 COUNTY REF MAP (PARENT)

5340248161000000015000000

All legal boundaries and names are as reported through the 2020 Boundary and Annexation Survey (BAS) and Boundary Validation Program (BVP). The boundaries shown on this map are for Census Bureau statistical data collection and tabulation purposes only; their depiction and designation for statistical purposes does not constitute a determination of jurisdictional authority or rights of ownership or entitlement.

Data Source: U.S. Census Bureau's MAF/TIGER database (TAB20), November 2020
Created by Geography Division: December 09, 2020

U.S. DEPARTMENT OF COMMERCE U.S. Census Bureau

Projection: Albers Equal Area Conic
Datum: NAD 83
Spheroid: GRS 80
1st Standard Parallel: 27 36 51
2nd Standard Parallel: 34 43 24
Central Meridian: -100 04 35
Latitude of Projection's Origin: 25 50 13
False Easting: 0
False Northing: 0

0 0.7 1.4 2.1 2.8 3.5 Kilometers
0 0.4 0.8 1.2 1.6 2 Miles
The plotted map scale is 1:24,000

N W E S

Boundary and Annexation Survey (BAS) ID: 24816100000
BAS Submission Deadline: March 1, 2021

PDF versions of the BAS maps are available at:
www.census.gov/programs-surveys/bas/geographies.html

For more information, or to request additional maps, please email geo.bas@census.gov, call 1-800-972-5651, or visit www.census.gov/programs-surveys/bas.html.

United States Census Bureau

GOVERNMENTAL UNIT REFERENCE MAP (2020): Freestone County, TX

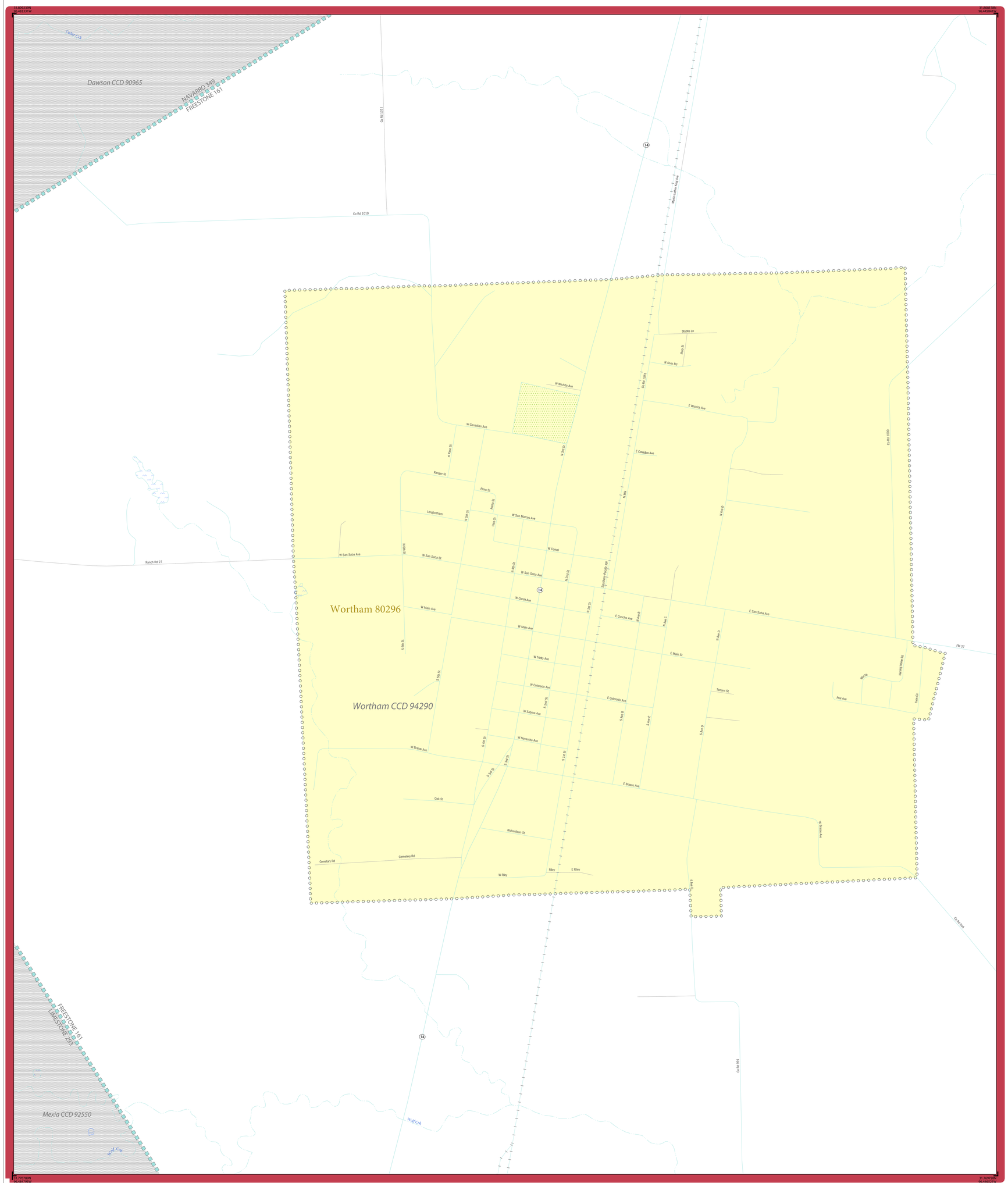

All legal boundaries and names are as reported through the 2020 Boundary and Annexation Survey (BAS) and Boundary Validation Program (BVP). The boundaries shown on this map are for Census Bureau statistical data collection and tabulation purposes only; their depiction and designation for statistical purposes does not constitute a determination of jurisdictional authority or rights of ownership or entitlement.

Data Source: U.S. Census Bureau's MAF/TIGER database (TAB20), November 2020
Created by Geography Division: December 09, 2020

U.S. DEPARTMENT OF COMMERCE U.S. Census Bureau

Projection: Albers Equal Area Conic
Datum: NAD 83
Spheroid: GRS 80
1st Standard Parallel: 27 36 51
2nd Standard Parallel: 34 43 24
Central Meridian: -100 04 35
Latitude of Projection's Origin: 25 50 13
False Easting: 0
False Northing: 0

0 0.1 0.2 0.3 0.4 0.5 Kilometers
0 0.1 0.2 0.3 0.4 0.5 Miles
The plotted map scale is 1:6,033

N W E S

Boundary and Annexation Survey (BAS) ID: 24816100000
BAS Submission Deadline: March 1, 2021

PDF versions of the BAS maps are available at:
www.census.gov/programs-surveys/bas/geographies.html

For more information, or to request additional maps, please email geo.bas@census.gov, call 1-800-972-5651, or visit www.census.gov/programs-surveys/bas.html.

LEGEND

SYMBOL DESCRIPTION	SYMBOL	LABEL STYLE
Federal American Indian Reservation		L'ANSE RESERVATION (TA 1880)
Off-Reservation Trust Land		T1880
American Indian Tribal Subdivision		SHONTO (620)
Alaska Native Regional Corporation (ANRC)		NANA ANRC 52120
State (or statistically equivalent entity)		NEW YORK 36
County (or statistically equivalent entity)		ERIE 029
Minor Civil Division (MCD)[1]		Lee town 41460
Census County Division (CCD)[2]		Jemez CCD 91650
Consolidated City		MILFORD 47500
Incorporated Place[3]		Davis 18100
Census Designated Place (CDP)[2]		Cochiti 16560

DESCRIPTION	SYMBOL	DESCRIPTION	SYMBOL
Interstate	5	Water Body	Pleasant Lake
U.S. Highway	2	Swamp or Marsh	Okefenokee Swamp
State Highway	4	Glacier	Bering Glacier
Other Road	Marsh Ln	Airport, Airfield, or Helicopter Landing Pad	Donald Airfield
Cul-de-sac		College or University	Coll/Univ
Circle		Military	Fort Belvoir
Geographic Offset or Corridor		Prison or Juvenile Detention Center	P/JDC
4WD Trail, Stairway, Alley, Walkway, or Ferry		Cemetery	Powell Cmtry
Railroad	Southern RR	Golf Course	Pinehurst GlfCrs
Pipeline or Power Line		National Park or Forest	Yosemite NP
Ridge or Fence		Other Park	St Francis Park
Property Line or Nonvisible Boundary		Outside Subject Area	
Perennial Stream	Tumbling Cr	Inset Area	A1
Intermittent Stream	Piney Cr		
Mountain Peak or Hill	Mt. Baker		

Where state, county, and/or MCD/CCD boundaries coincide, the map shows the boundary symbol for only the highest-ranking of these boundaries. Where American Indian reservation and American Indian tribal subdivision boundaries coincide, the map shows only the American Indian reservation boundaries.

Entity names are followed by either their FIPS code or census code; parentheses indicate a census code.

1 'MCD*' indicates a false MCD. These are for Census Bureau use only.

2 The CCD and CDP boundaries represent statistical entities only and are not updated through the BAS.

3 Incorporated place name color corresponds to the incorporated place fill color.

Due to space limitations, some road names, along with other feature and geography names on the map, may not be shown.

The Census Bureau stores primary and alternate road names, but only primary road names are used to label the roads on these maps.

Sheet Location within Entity

Sheet A1 of 4 INSET sheets
Total Sheets: 20 (Index 1; Parent 15; Inset 4)

NAME: Freestone County (161)
ENTITY TYPE: County or statistically equivalent entity
ST: Texas (48)

INDEX OR PARENT SHEET #: 004
INSET SHEET #: 006501

2020 COUNTY REF MAP (INSET)

5340248161000000004006501

United States Census Bureau

GOVERNMENTAL UNIT REFERENCE MAP (2020): Freestone County, TX

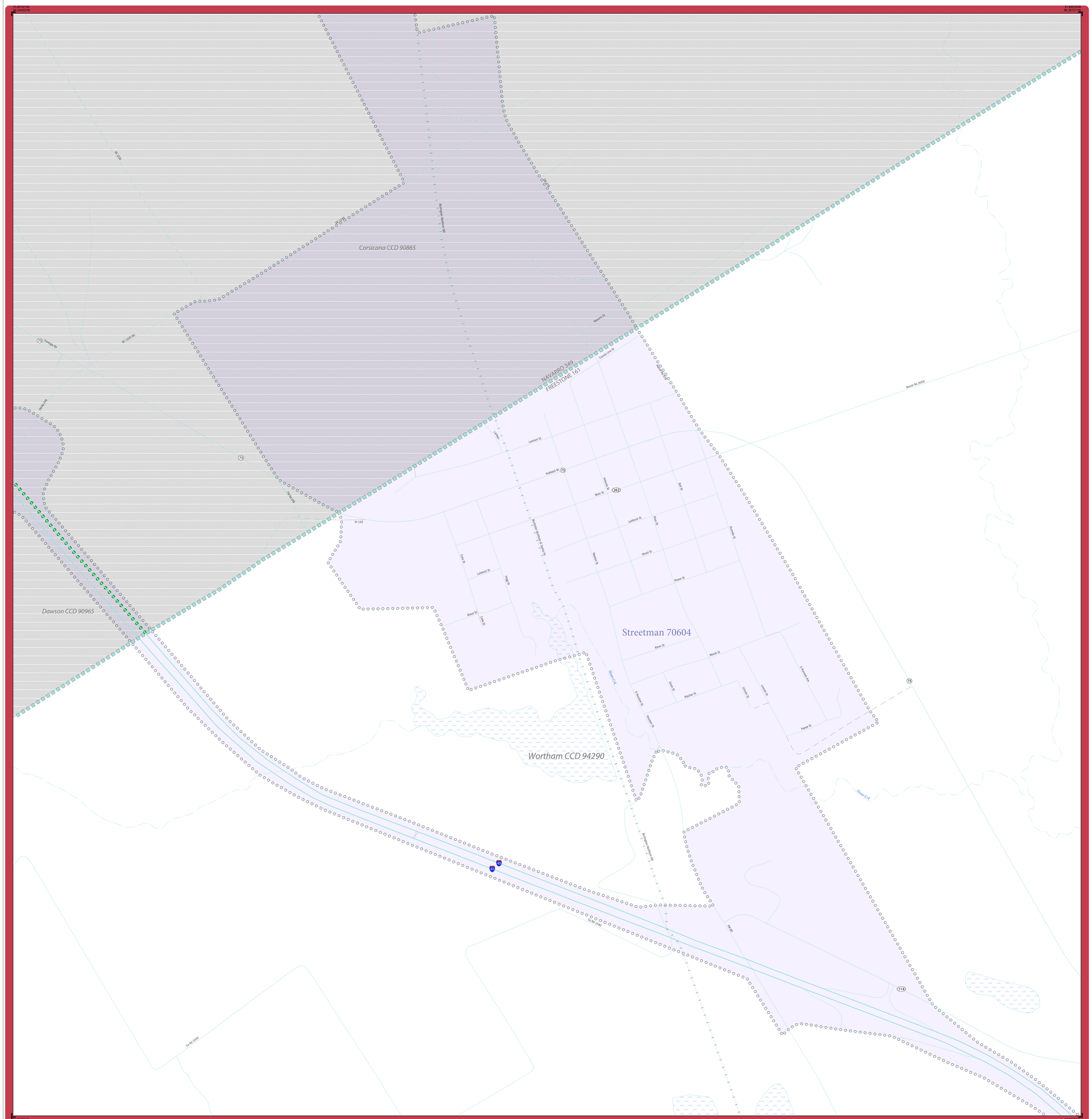

GOVERNMENTAL UNIT REFERENCE MAP (2020): Freestone County, TX

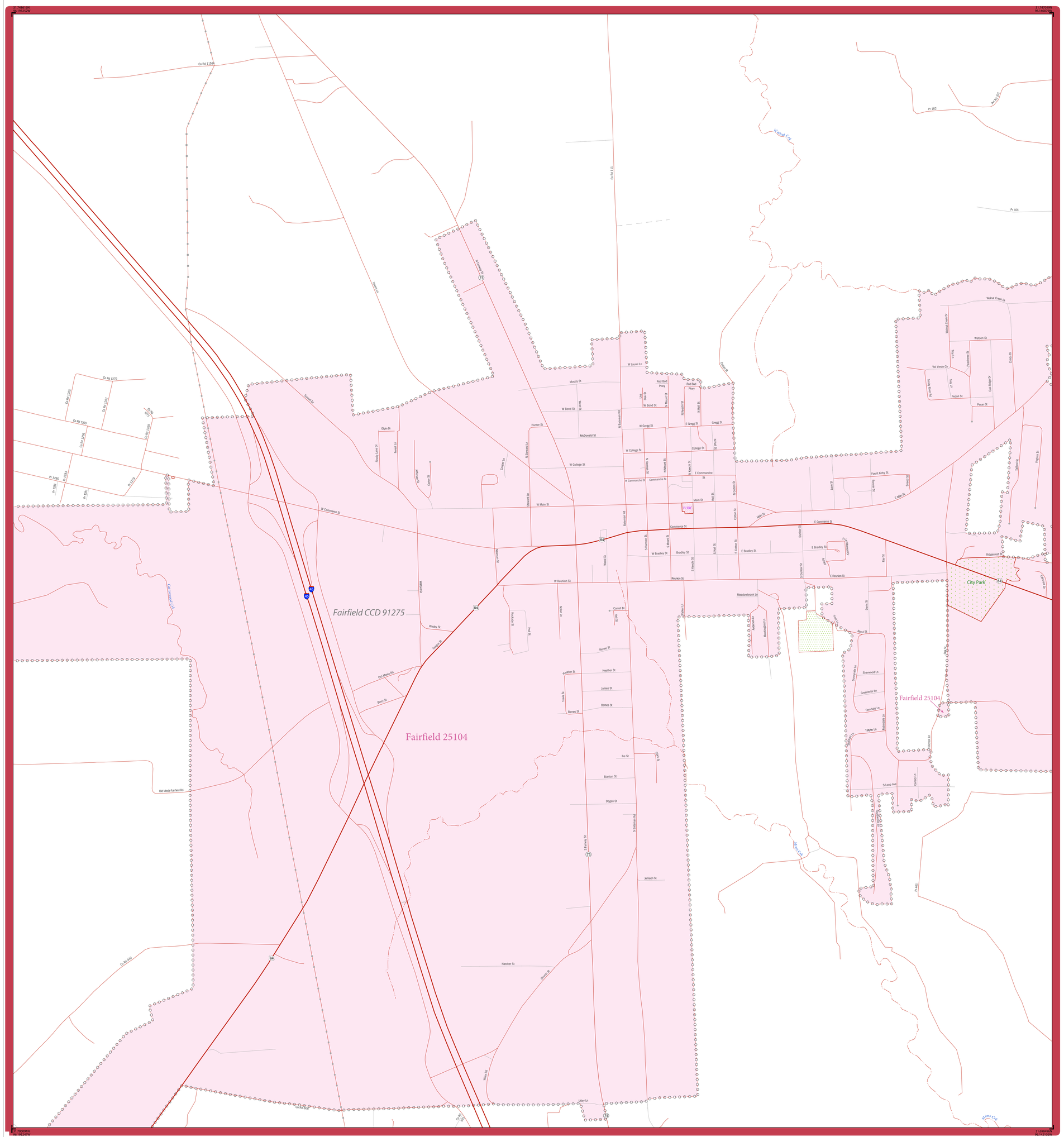
Fairfield CCD 91275
Fairfield 25104
Fairfield 25104
City Park
Walnut Fork
Cottonwood Cr
Mud Cr
Mud Cr
Cottonwood Cr
Co Rd 1150
Co Rd 1111
Pr 102
Pr 104
Pr 401
Co Rd 1270
Co Rd 1258
Co Rd 1257
Co Rd 1260
Co Rd 1256
Co Rd 1249
Pr 1280
Pr 1281
Pr 1282
Pr 1279
Co Rd 1245
Co Rd 1243
Co Rd 1242
Co Rd 1241
Co Rd 1240
Co Rd 1239
Co Rd 1238
Co Rd 1237
Co Rd 1236
Co Rd 1235
Co Rd 1234
Co Rd 1233
Co Rd 1232
Co Rd 1231
Co Rd 1230
Co Rd 1229
Co Rd 1228
Co Rd 1227
Co Rd 1226
Co Rd 1225
Co Rd 1224
Co Rd 1223
Co Rd 1222
Co Rd 1221
Co Rd 1220
Co Rd 1219
Co Rd 1218
Co Rd 1217
Co Rd 1216
Co Rd 1215
Co Rd 1214
Co Rd 1213
Co Rd 1212
Co Rd 1211
Co Rd 1210
Co Rd 1209
Co Rd 1208
Co Rd 1207
Co Rd 1206
Co Rd 1205
Co Rd 1204
Co Rd 1203
Co Rd 1202
Co Rd 1201
Co Rd 1200
Co Rd 1199
Co Rd 1198
Co Rd 1197
Co Rd 1196
Co Rd 1195
Co Rd 1194
Co Rd 1193
Co Rd 1192
Co Rd 1191
Co Rd 1190
Co Rd 1189
Co Rd 1188
Co Rd 1187
Co Rd 1186
Co Rd 1185
Co Rd 1184
Co Rd 1183
Co Rd 1182
Co Rd 1181
Co Rd 1180
Co Rd 1179
Co Rd 1178
Co Rd 1177
Co Rd 1176
Co Rd 1175
Co Rd 1174
Co Rd 1173
Co Rd 1172
Co Rd 1171
Co Rd 1170
Co Rd 1169
Co Rd 1168
Co Rd 1167
Co Rd 1166
Co Rd 1165
Co Rd 1164
Co Rd 1163
Co Rd 1162
Co Rd 1161
Co Rd 1160
Co Rd 1159
Co Rd 1158
Co Rd 1157
Co Rd 1156
Co Rd 1155
Co Rd 1154
Co Rd 1153
Co Rd 1152
Co Rd 1151
Co Rd 1150
Co Rd 1149
Co Rd 1148
Co Rd 1147
Co Rd 1146
Co Rd 1145
Co Rd 1144
Co Rd 1143
Co Rd 1142
Co Rd 1141
Co Rd 1140
Co Rd 1139
Co Rd 1138
Co Rd 1137
Co Rd 1136
Co Rd 1135
Co Rd 1134
Co Rd 1133
Co Rd 1132
Co Rd 1131
Co Rd 1130
Co Rd 1129
Co Rd 1128
Co Rd 1127
Co Rd 1126
Co Rd 1125
Co Rd 1124
Co Rd 1123
Co Rd 1122
Co Rd 1121
Co Rd 1120
Co Rd 1119
Co Rd 1118
Co Rd 1117
Co Rd 1116
Co Rd 1115
Co Rd 1114
Co Rd 1113
Co Rd 1112
Co Rd 1111
Co Rd 1110
Co Rd 1109
Co Rd 1108
Co Rd 1107
Co Rd 1106
Co Rd 1105
Co Rd 1104
Co Rd 1103
Co Rd 1102
Co Rd 1101
Co Rd 1100
Co Rd 1099
Co Rd 1098
Co Rd 1097
Co Rd 1096
Co Rd 1095
Co Rd 1094
Co Rd 1093
Co Rd 1092
Co Rd 1091
Co Rd 1090
Co Rd 1089
Co Rd 1088
Co Rd 1087
Co Rd 1086
Co Rd 1085
Co Rd 1084
Co Rd 1083
Co Rd 1082
Co Rd 1081
Co Rd 1080
Co Rd 1079
Co Rd 1078
Co Rd 1077
Co Rd 1076
Co Rd 1075
Co Rd 1074
Co Rd 1073
Co Rd 1072
Co Rd 1071
Co Rd 1070
Co Rd 1069
Co Rd 1068
Co Rd 1067
Co Rd 1066
Co Rd 1065
Co Rd 1064
Co Rd 1063
Co Rd 1062
Co Rd 1061
Co Rd 1060
Co Rd 1059
Co Rd 1058
Co Rd 1057
Co Rd 1056
Co Rd 1055
Co Rd 1054
Co Rd 1053
Co Rd 1052
Co Rd 1051
Co Rd 1050
Co Rd 1049
Co Rd 1048
Co Rd 1047
Co Rd 1046
Co Rd 1045
Co Rd 1044
Co Rd 1043
Co Rd 1042
Co Rd 1041
Co Rd 1040
Co Rd 1039
Co Rd 1038
Co Rd 1037
Co Rd 1036
Co Rd 1035
Co Rd 1034
Co Rd 1033
Co Rd 1032
Co Rd 1031
Co Rd 1030
Co Rd 1029
Co Rd 1028
Co Rd 1027
Co Rd 1026
Co Rd 1025
Co Rd 1024
Co Rd 1023
Co Rd 1022
Co Rd 1021
Co Rd 1020
Co Rd 1019
Co Rd 1018
Co Rd 1017
Co Rd 1016
Co Rd 1015
Co Rd 1014
Co Rd 1013
Co Rd 1012
Co Rd 1011
Co Rd 1010
Co Rd 1009
Co Rd 1008
Co Rd 1007
Co Rd 1006
Co Rd 1005
Co Rd 1004
Co Rd 1003
Co Rd 1002
Co Rd 1001
Co Rd 1000
Co Rd 999
Co Rd 998
Co Rd 997
Co Rd 996
Co Rd 995
Co Rd 994
Co Rd 993
Co Rd 992
Co Rd 991
Co Rd 990
Co Rd 989
Co Rd 988
Co Rd 987
Co Rd 986
Co Rd 985
Co Rd 984
Co Rd 983
Co Rd 982
Co Rd 981
Co Rd 980
Co Rd 979
Co Rd 978
Co Rd 977
Co Rd 976
Co Rd 975
Co Rd 974
Co Rd 973
Co Rd 972
Co Rd 971
Co Rd 970
Co Rd 969
Co Rd 968
Co Rd 967
Co Rd 966
Co Rd 965
Co Rd 964
Co Rd 963
Co Rd 962
Co Rd 961
Co Rd 960
Co Rd 959
Co Rd 958
Co Rd 957
Co Rd 956
Co Rd 955
Co Rd 954
Co Rd 953
Co Rd 952
Co Rd 951
Co Rd 950
Co Rd 949
Co Rd 948
Co Rd 947
Co Rd 946
Co Rd 945
Co Rd 944
Co Rd 943
Co Rd 942
Co Rd 941
Co Rd 940
Co Rd 939
Co Rd 938
Co Rd 937
Co Rd 936
Co Rd 935
Co Rd 934
Co Rd 933
Co Rd 932
Co Rd 931
Co Rd 930
Co Rd 929
Co Rd 928
Co Rd 927
Co Rd 926
Co Rd 925
Co Rd 924
Co Rd 923
Co Rd 922
Co Rd 921
Co Rd 920
Co Rd 919
Co Rd 918
Co Rd 917
Co Rd 916
Co Rd 915
Co Rd 914
Co Rd 913
Co Rd 912
Co Rd 911
Co Rd 910
Co Rd 909
Co Rd 908
Co Rd 907
Co Rd 906
Co Rd 905
Co Rd 904
Co Rd 903
Co Rd 902
Co Rd 901
Co Rd 900
Co Rd 899
Co Rd 898
Co Rd 897
Co Rd 896
Co Rd 895
Co Rd 894
Co Rd 893
Co Rd 892
Co Rd 891
Co Rd 890
Co Rd 889
Co Rd 888
Co Rd 887
Co Rd 886
Co Rd 885
Co Rd 884
Co Rd 883
Co Rd 882
Co Rd 881
Co Rd 880
Co Rd 879
Co Rd 878
Co Rd 877
Co Rd 876
Co Rd 875
Co Rd 874
Co Rd 873
Co Rd 872
Co Rd 871
Co Rd 870
Co Rd 869
Co Rd 868
Co Rd 867
Co Rd 866
Co Rd 865
Co Rd 864
Co Rd 863
Co Rd 862
Co Rd 861
Co Rd 860
Co Rd 859
Co Rd 858
Co Rd 857
Co Rd 856
Co Rd 855
Co Rd 854
Co Rd 853
Co Rd 852
Co Rd 851
Co Rd 850
Co Rd 849
Co Rd 848
Co Rd 847
Co Rd 846
Co Rd 845
Co Rd 844
Co Rd 843
Co Rd 842
Co Rd 841
Co Rd 840
Co Rd 839
Co Rd 838
Co Rd 837
Co Rd 836
Co Rd 835
Co Rd 834
Co Rd 833
Co Rd 832
Co Rd 831
Co Rd 830
Co Rd 829
Co Rd 828
Co Rd 827
Co Rd 826
Co Rd 825
Co Rd 824
Co Rd 823
Co Rd 822
Co Rd 821
Co Rd 820
Co Rd 819
Co Rd 818
Co Rd 817
Co Rd 816
Co Rd 815
Co Rd 814
Co Rd 813
Co Rd 812
Co Rd 811
Co Rd 810
Co Rd 809
Co Rd 808
Co Rd 807
Co Rd 806
Co Rd 805
Co Rd 804
Co Rd 803
Co Rd 802
Co Rd 801
Co Rd 800
Co Rd 799
Co Rd 798
Co Rd 797
Co Rd 796
Co Rd 795
Co Rd 794
Co Rd 793
Co Rd 792
Co Rd 791
Co Rd 790
Co Rd 789
Co Rd 788
Co Rd 787
Co Rd 786
Co Rd 785
Co Rd 784
Co Rd 783
Co Rd 782
Co Rd 781
Co Rd 780
Co Rd 779
Co Rd 778
Co Rd 777
Co Rd 776
Co Rd 775
Co Rd 774
Co Rd 773
Co Rd 772
Co Rd 771
Co Rd 770
Co Rd 769
Co Rd 768
Co Rd 767
Co Rd 766
Co Rd 765
Co Rd 764
Co Rd 763
Co Rd 762
Co Rd 761
Co Rd 760
Co Rd 759
Co Rd 758
Co Rd 757
Co Rd 756
Co Rd 755
Co Rd 754
Co Rd 753
Co Rd 752
Co Rd 751
Co Rd 750
Co Rd 749
Co Rd 748
Co Rd 747
Co Rd 746
Co Rd 745
Co Rd 744
Co Rd 743
Co Rd 742
Co Rd 741
Co Rd 740
Co Rd 739
Co Rd 738
Co Rd 737
Co Rd 736
Co Rd 735
Co Rd 734
Co Rd 733
Co Rd 732
Co Rd 731
Co Rd 730
Co Rd 729
Co Rd 728
Co Rd 727
Co Rd 726
Co Rd 725
Co Rd 724
Co Rd 723
Co Rd 722
Co Rd 721
Co Rd 720
Co Rd 719
Co Rd 718
Co Rd 717
Co Rd 716
Co Rd 715
Co Rd 714
Co Rd 713
Co Rd 712
Co Rd 711
Co Rd 710
Co Rd 709
Co Rd 708
Co Rd 707
Co Rd 706
Co Rd 705
Co Rd 704
Co Rd 703
Co Rd 702
Co Rd 701
Co Rd 700
Co Rd 699
Co Rd 698
Co Rd 697
Co Rd 696
Co Rd 695
Co Rd 694
Co Rd 693
Co Rd 692
Co Rd 691
Co Rd 690
Co Rd 689
Co Rd 688
Co Rd 687
Co Rd 686
Co Rd 685
Co Rd 684
Co Rd 683
Co Rd 682
Co Rd 681
Co Rd 680
Co Rd 679
Co Rd 678
Co Rd 677
Co Rd 676
Co Rd 675
Co Rd 674
Co Rd 673
Co Rd 672
Co Rd 671
Co Rd 670
Co Rd 669
Co Rd 668
Co Rd 667
Co Rd 666
Co Rd 665
Co Rd 664
Co Rd 663
Co Rd 662
Co Rd 661
Co Rd 660
Co Rd 659
Co Rd 658
Co Rd 657
Co Rd 656
Co Rd 655
Co Rd 654
Co Rd 653
Co Rd 652
Co Rd 651
Co Rd 650
Co Rd 649
Co Rd 648
Co Rd 647
Co Rd 646
Co Rd 645
Co Rd 644
Co Rd 643
Co Rd 642
Co Rd 641
Co Rd 640
Co Rd 639
Co Rd 638
Co Rd 637
Co Rd 636
Co Rd 635
Co Rd 634
Co Rd 633
Co Rd 632
Co Rd 631
Co Rd 630
Co Rd 629
Co Rd 628
Co Rd 627
Co Rd 626
Co Rd 625
Co Rd 624
Co Rd 623
Co Rd 622
Co Rd 621
Co Rd 620
Co Rd 619
Co Rd 618
Co Rd 617
Co Rd 616
Co Rd 615
Co Rd 614
Co Rd 613
Co Rd 612
Co Rd 611
Co Rd 610
Co Rd 609
Co Rd 608
Co Rd 607
Co Rd 606
Co Rd 605
Co Rd 604
Co Rd 603
Co Rd 602
Co Rd 601
Co Rd 600
Co Rd 599
Co Rd 598
Co Rd 597
Co Rd 596
Co Rd 595
Co Rd 594
Co Rd 593
Co Rd 592
Co Rd 591
Co Rd 590
Co Rd 589
Co Rd 588
Co Rd 587
Co Rd 586
Co Rd 585
Co Rd 584
Co Rd 583
Co Rd 582
Co Rd 581
Co Rd 580
Co Rd 579
Co Rd 578
Co Rd 577
Co Rd 576
Co Rd 575
Co Rd 574
Co Rd 573
Co Rd 572
Co Rd 571
Co Rd 570
Co Rd 569
Co Rd 568
Co Rd 567
Co Rd 566
Co Rd 565
Co Rd 564
Co Rd 563
Co Rd 562
Co Rd 561
Co Rd 560
Co Rd 559
Co Rd 558
Co Rd 557
Co Rd 556
Co Rd 555
Co Rd 554
Co Rd 553
Co Rd 552
Co Rd 551
Co Rd 550
Co Rd 549
Co Rd 548
Co Rd 547
Co Rd 546
Co Rd 545
Co Rd 544
Co Rd 543
Co Rd 542
Co Rd 541
Co Rd 540
Co Rd 539
Co Rd 538
Co Rd 537
Co Rd 536
Co Rd 535
Co Rd 534
Co Rd 533
Co Rd 532
Co Rd 531
Co Rd 530
Co Rd 529
Co Rd 528
Co Rd 527
Co Rd 526
Co Rd 525
Co Rd 524
Co Rd 523
Co Rd 522
Co Rd 521
Co Rd 520
Co Rd 519
Co Rd 518
Co Rd 517
Co Rd 516
Co Rd 515
Co Rd 514
Co Rd 513
Co Rd 512
Co Rd 511
Co Rd 510
Co Rd 509
Co Rd 508
Co Rd 507
Co Rd 506
Co Rd 505
Co Rd 504
Co Rd 503
Co Rd 502
Co Rd 501
Co Rd 500
Co Rd 499
Co Rd 498
Co Rd 497
Co Rd 496
Co Rd 495
Co Rd 494
Co Rd 493
Co Rd 492
Co Rd 491
Co Rd 490
Co Rd 489
Co Rd 488
Co Rd 487
Co Rd 486
Co Rd 485
Co Rd 484
Co Rd 483
Co Rd 482
Co Rd 481
Co Rd 480
Co Rd 479
Co Rd 478
Co Rd 477
Co Rd 476
Co Rd 475
Co Rd 474
Co Rd 473
Co Rd 472
Co Rd 471
Co Rd 470
Co Rd 469
Co Rd 468
Co Rd 467
Co Rd 466
Co Rd 465
Co Rd 464
Co Rd 463
Co Rd 462
Co Rd 461
Co Rd 460
Co Rd 459
Co Rd 458
Co Rd 457
Co Rd 456
Co Rd 455
Co Rd 454
Co Rd 453
Co Rd 452
Co Rd 451
Co Rd 450
Co Rd 449
Co Rd 448
Co Rd 447
Co Rd 446
Co Rd 445
Co Rd 444
Co Rd 443
Co Rd 442
Co Rd 441
Co Rd 440
Co Rd 439
Co Rd 438
Co Rd 437
Co Rd 436
Co Rd 435
Co Rd 434
Co Rd 433
Co Rd 432
Co Rd 431
Co Rd 430
Co Rd 429
Co Rd 428
Co Rd 427
Co Rd 426
Co Rd 425
Co Rd 424
Co Rd 423
Co Rd 422
Co Rd 421
Co Rd 420
Co Rd 419
Co Rd 418
Co Rd 417
Co Rd 416
Co Rd 415
Co Rd 414
Co Rd 413
Co Rd 412
Co Rd 411
Co Rd 410
Co Rd 409
Co Rd 408
Co Rd 407
Co Rd 406
Co Rd 405
Co Rd 404
Co Rd 403
Co Rd 402
Co Rd 401
Co Rd 400
Co Rd 399
Co Rd 398
Co Rd 397
Co Rd 396
Co Rd 395
Co Rd 394
Co Rd 393
Co Rd 392
Co Rd 391
Co Rd 390
Co Rd 389
Co Rd 388
Co Rd 387
Co Rd 386
Co Rd 385
Co Rd 384
Co Rd 383
Co Rd 382
Co Rd 381
Co Rd 380
Co Rd 379
Co Rd 378
Co Rd 377
Co Rd 376
Co Rd 375
Co Rd 374
Co Rd 373
Co Rd 372
Co Rd 371
Co Rd 370
Co Rd 369
Co Rd 368
Co Rd 367
Co Rd 366
Co Rd 365
Co Rd 364
Co Rd 363
Co Rd 362
Co Rd 361
Co Rd 360
Co Rd 359
Co Rd 358
Co Rd 357
Co Rd 356
Co Rd 355
Co Rd 354
Co Rd 353
Co Rd 352
Co Rd 351
Co Rd 350
Co Rd 349
Co Rd 348
Co Rd 347
Co Rd 346
Co Rd 345
Co Rd 344
Co Rd 343
Co Rd 342
Co Rd 341
Co Rd 340
Co Rd 339
Co Rd 338
Co Rd 337
Co Rd 336
Co Rd 335
Co Rd 334
Co Rd 333
Co Rd 332
Co Rd 331
Co Rd 330
Co Rd 329
Co Rd 328
Co Rd 327
Co Rd 326
Co Rd 325
Co Rd 324
Co Rd 323
Co Rd 322
Co Rd 321
Co Rd 320
Co Rd 319
Co Rd 318
Co Rd 317
Co Rd 316
Co Rd 315
Co Rd 314
Co Rd 313
Co Rd 312
Co Rd 311
Co Rd 310
Co Rd 309
Co Rd 308
Co Rd 307
Co Rd 306
Co Rd 305
Co Rd 304
Co Rd 303
Co Rd 302
Co Rd 301
Co Rd 300
Co Rd 299
Co Rd 298
Co Rd 297
Co Rd 296
Co Rd 295
Co Rd 294
Co Rd 293
Co Rd 292
Co Rd 291
Co Rd 290
Co Rd 289
Co Rd 288
Co Rd 287
Co Rd 286
Co Rd 285
Co Rd 284
Co Rd 283
Co Rd 282
Co Rd 281
Co Rd 280
Co Rd 279
Co Rd 278
Co Rd 277
Co Rd 276
Co Rd 275
Co Rd 274
Co Rd 273
Co Rd 272
Co Rd 271
Co Rd 270
Co Rd 269
Co Rd 268
Co Rd 267
Co Rd 266
Co Rd 265
Co Rd 264
Co Rd 263
Co Rd 262
Co Rd 261
Co Rd 260
Co Rd 259
Co Rd 258
Co Rd 257
Co Rd 256
Co Rd 255
Co Rd 254
Co Rd 253
Co Rd 252
Co Rd 251
Co Rd 250
Co Rd 249
Co Rd 248
Co Rd 247
Co Rd 246
Co Rd 245
Co Rd 244
Co Rd 243
Co Rd 242
Co Rd 241
Co Rd 240
Co Rd 239
Co Rd 238
Co Rd 237
Co Rd 236
Co Rd 235
Co Rd 234
Co Rd 233
Co Rd 232
Co Rd 231
Co Rd 230
Co Rd 229
Co Rd 228
Co Rd 227
Co Rd 226
Co Rd 225
Co Rd 224
Co Rd 223
Co Rd 222
Co Rd 221
Co Rd 220
Co Rd 219
Co Rd 218
Co Rd 217
Co Rd 216
Co Rd 215
Co Rd 214
Co Rd 213
Co Rd 212
Co Rd 211
Co Rd 210
Co Rd 209
Co Rd 208
Co Rd 207
Co Rd 206
Co Rd 205
Co Rd 204
Co Rd 203
Co Rd 202
Co Rd 201
Co Rd 200
Co Rd 199
Co Rd 198
Co Rd 197
Co Rd 196
Co Rd 195
Co Rd 194
Co Rd 193
Co Rd 192
Co Rd 191
Co Rd 190
Co Rd 189
Co Rd 188
Co Rd 187
Co Rd 186
Co Rd 185
Co Rd 184
Co Rd 183
Co Rd 182
Co Rd 181
Co Rd 180
Co Rd 179
Co Rd 178
Co Rd 177
Co Rd 176
Co Rd 175
Co Rd 174
Co Rd 173
Co Rd 172
Co Rd 171
Co Rd 170
Co Rd 169
Co Rd 168
Co Rd 167
Co Rd 166
Co Rd 165
Co Rd 164
Co Rd 163
Co Rd 162
Co Rd 161
Co Rd 160
Co Rd 159
Co Rd 158
Co Rd 157
Co Rd 156
Co Rd 155
Co Rd 154
Co Rd 153
Co Rd 152
Co Rd 151
Co Rd 150
Co Rd 149
Co Rd 148
Co Rd 147
Co Rd 146
Co Rd 145
Co Rd 144
Co Rd 143
Co Rd 142
Co Rd 141
Co Rd 140
Co Rd 139
Co Rd 138
Co Rd 137
Co Rd 136
Co Rd 135
Co Rd 134
Co Rd 133
Co Rd 132
Co Rd 131
Co Rd 130
Co Rd 129
Co Rd 128
Co Rd 127
Co Rd 126
Co Rd 125
Co Rd 124
Co Rd 123
Co Rd 122
Co Rd 121
Co Rd 120
Co Rd 119
Co Rd 118
Co Rd 117
Co Rd 116
Co Rd 115
Co Rd 114
Co Rd 113
Co Rd 112
Co Rd 111
Co Rd 110
Co Rd 109
Co Rd 108
Co Rd 107
Co Rd 106
Co Rd 105
Co Rd 104
Co Rd 103
Co Rd 102
Co Rd 101
Co Rd 100
Co Rd 99
Co Rd 98
Co Rd 97
Co Rd 96
Co Rd 95
Co Rd 94
Co Rd 93
Co Rd 92
Co Rd 91
Co Rd 90
Co Rd 89
Co Rd 88
Co Rd 87
Co Rd 86
Co Rd 85
Co Rd 84
Co Rd 83
Co Rd 82
Co Rd 81
Co Rd 80
Co Rd 79
Co Rd 78
Co Rd 77
Co Rd 76
Co Rd 75
Co Rd 74
Co Rd 73
Co Rd 72
Co Rd 71
Co Rd 70
Co Rd 69
Co Rd 68
Co Rd 67
Co Rd 66
Co Rd 65
Co Rd 64
Co Rd 63
Co Rd 62
Co Rd 61
Co Rd 60
Co Rd 59
Co Rd 58
Co Rd 57
Co Rd 56
Co Rd 55
Co Rd 54
Co Rd 53
Co Rd 52
Co Rd 51
Co Rd 50
Co Rd 49
Co Rd 48
Co Rd 47
Co Rd 46
Co Rd 45
Co Rd 44
Co Rd 43
Co Rd 42
Co Rd 41
Co Rd 40
Co Rd 39
Co Rd 38
Co Rd 37
Co Rd 36
Co Rd 35
Co Rd 34
Co Rd 33
Co Rd 32
Co Rd 31
Co Rd 30
Co Rd 29
Co Rd 28
Co Rd 27
Co Rd 26
Co Rd 25
Co Rd 24
Co Rd 23
Co Rd 22
Co Rd 21
Co Rd 20
Co Rd 19
Co Rd 18
Co Rd 17
Co Rd 16
Co Rd 15
Co Rd 14
Co Rd 13
Co Rd 12
Co Rd 11
Co Rd 10
Co Rd 9
Co Rd 8
Co Rd 7
Co Rd 6
Co Rd 5
Co Rd 4
Co Rd 3
Co Rd 2
Co Rd 1
Pr 1281
Pr 1282
Pr 1279
Pr 1280
Pr 1283
Pr 1284
Pr 1285
Pr 1286
Pr 1287
Pr 1288
Pr 1289
Pr 1290
Pr 1291
Pr 1292
Pr 1293
Pr 1294
Pr 1295
Pr 1296
Pr 1297
Pr 1298
Pr 1299
Pr 1300
Pr 1301
Pr 1302
Pr 1303
Pr 1304
Pr 1305
Pr 1306
Pr 1307
Pr 1308
Pr 1309
Pr 1310
Pr 1311
Pr 1312
Pr 1313
Pr 1314
Pr 1315
Pr 1316
Pr 1317
Pr 1318
Pr 1319
Pr 1320
Pr 1321
Pr 1322
Pr 1323
Pr 1324
Pr 1325
Pr 1326
Pr 1327
Pr 1328
Pr 1329
Pr 1330
Pr 1331
Pr 1332
Pr 1333
Pr 1334
Pr 1335
Pr 1336
Pr 1337
Pr 1338
Pr 1339
Pr 1340
Pr 1341
Pr 1342
Pr 1343
Pr 1344
Pr 1345
Pr 1346
Pr 1347
Pr 1348
Pr 1349
Pr 1350
Pr 1351
Pr 1352
Pr 1353
Pr 1354
Pr 1355
Pr 1356
Pr 1357
Pr 1358
Pr 1359
Pr 1360
Pr 1361
Pr 1362
Pr 1363
Pr 1364
Pr 1365
Pr 1366
Pr 1367
Pr 1368
Pr 1369
Pr 1370
Pr 1371
Pr 1372
Pr 1373
Pr 1374
Pr 1375
Pr 1376
Pr 1377
Pr 1378
Pr 1379
Pr 1380
Pr 1381
Pr 1382
Pr 1383
Pr 1384
Pr 1385
Pr 1386
Pr 1387
Pr 1388
Pr 1389
Pr 1390
Pr 1391
Pr 1392
Pr 1393
Pr 1394
Pr 1395
Pr 1396
Pr 1397
Pr 1398
Pr 1399
Pr 1400
Pr 1401
Pr 1402
Pr 1403
Pr 1404
Pr 1405
Pr 1406
Pr 1407
Pr 1408
Pr 1409
Pr 1410
Pr 1411
Pr 1412
Pr 1413
Pr 1414
Pr 1415
Pr 1416
Pr 1417
Pr 1418
Pr 1419
Pr 1420
Pr 1421
Pr 1422
Pr 1423
Pr 1424
Pr 1425
Pr 1426
Pr 1427
Pr 1428
Pr 1429
Pr 1430
Pr 1431
Pr 1432
Pr 1433
Pr 1434
Pr 1435
Pr 1436
Pr 1437
Pr 1438
Pr 1439
Pr 1440
Pr 1441
Pr 1442
Pr 1443
Pr 1444
Pr 1445
Pr 1446
Pr 1447
Pr 1448
Pr 1449
Pr 1450
Pr 1451
Pr 1452
Pr 1453
Pr 1454
Pr 1455
Pr 1456
Pr 1457
Pr 1458
Pr 1459
Pr 1460
Pr 1461
Pr 1462
Pr 1463
Pr 1464
Pr 1465
Pr 1466
Pr 1467
Pr 1468
Pr 1469
Pr 1470
Pr 1471
Pr 1472
Pr 1473
Pr 1474
Pr 1475
Pr 1476
Pr 1477
Pr 1478
Pr 1479
Pr 1480
Pr 1481
Pr 1482
Pr 1483
Pr 1484
Pr 1485
Pr 1486
Pr 1487
Pr 1488
Pr 1489
Pr 1490
Pr 1491
Pr 1492
Pr 1493
Pr 1494
Pr 1495
Pr 1496
Pr 1497
Pr 1498
Pr 1499
Pr 1500
Pr 1501
Pr 1502
Pr 1503
Pr 1504
Pr 1505
Pr 1506
Pr 1507
Pr 1508
Pr 1509
Pr 1510
Pr 1511
Pr 1512
Pr 1513
Pr 1514
Pr 1515
Pr 1516
Pr 1517
Pr 1518
Pr 1519
Pr 1520
Pr 1521
Pr 1522
Pr 1523
Pr 1524
Pr 1525
Pr 1526
Pr 1527
Pr 1528
Pr 1529
Pr 1530
Pr 1531
Pr 1532
Pr 1533
Pr 1534
Pr 1535
Pr 1536
Pr 1537
Pr 1538
Pr 1539
Pr 1540
Pr 1541
Pr 1542
Pr 1543
Pr 1544
Pr 1545
Pr 1546
Pr 1547
Pr 1548
Pr 1549
Pr 1550
Pr 1551
Pr 1552
Pr 1553
Pr 1554
Pr 1555
Pr 1556
Pr 1557
Pr 1558
Pr 1559
Pr 1560
Pr 1561
Pr 1562
Pr 1563
Pr 1564
Pr 1565
Pr 1566
Pr 1567
Pr 1568
Pr 1569
Pr 1570
Pr 1571
Pr 1572
Pr 1573
Pr 1574
Pr 1575
Pr 1576
Pr 1577
Pr 1578
Pr 1579
Pr 1580
Pr 1581
Pr 1582
Pr 1583
Pr 1584
Pr 1585
Pr 1586
Pr 1587
Pr 1588
Pr 1589
Pr 1590
Pr 1591
Pr 1592
Pr 1593
Pr 1594
Pr 1595
Pr 1596
Pr 1597
Pr 1598
Pr 1599
Pr 1600
Pr 1601
Pr 1602
Pr 1603
Pr 1604
Pr 1605
Pr 1606
Pr 1607
Pr 1608
Pr 1609
Pr 1610
Pr 1611
Pr 1612
Pr 1613
Pr 1614
Pr 1615
Pr 1616
Pr 1617
Pr 1618
Pr 1619
Pr 1620
Pr 1621
Pr 1622
Pr 1623
Pr 1624
Pr 1625
Pr 1626
Pr 1627
Pr 1628
Pr 1629
Pr 1630
Pr 1631
Pr 1632
Pr 1633
Pr 1634
Pr 1635
Pr 1636
Pr 1637
Pr 1638
Pr 1639
Pr 1640
Pr 1641
Pr 1642
Pr 1643
Pr 1644
Pr 1645
Pr 1646
Pr 1647
Pr 1648
Pr 1649
Pr 1650
Pr 1651
Pr 1652
Pr 1653
Pr 1654
Pr 1655
Pr 1656
Pr 1657
Pr 1658
Pr 1659
Pr 1660
Pr 1661
Pr 1662
Pr 1663
Pr 1664
Pr 1665
Pr 1666
Pr 1667
Pr 1668
Pr 1669
Pr 1670
Pr 1671
Pr 1672
Pr 1673
Pr 1674
Pr 1675
Pr 1676
Pr 1677
Pr 1678
Pr 1679
Pr 1680
Pr 1681
Pr 1682
Pr 1683
Pr 1684
Pr 1685
Pr 1686
Pr 1687
Pr 1688
Pr 1689
Pr 1690
Pr 1691
Pr 1692
Pr 1693
Pr 1694
Pr 1695
Pr 1696
Pr 1697
Pr 1698
Pr 1699
Pr 1700
Pr 1701
Pr 1702
Pr 1703
Pr 1704
Pr 1705
Pr 1706
Pr 1707
Pr 1708
Pr 1709
Pr 1710
Pr 1711
Pr 1712
Pr 1713
Pr 1714
Pr 1715
Pr 1716
Pr 1717
Pr 1718
Pr 1719
Pr 1720
Pr 1721
Pr 1722
Pr 1723
Pr 1724
Pr 1725
Pr 1726
Pr 1727
Pr 1728
Pr 1729
Pr 1730
Pr 1731
Pr 1732
Pr 1733
Pr 1734
Pr 1735
Pr 1736
Pr 1737
Pr 1738
Pr 1739
Pr 1740
Pr 1741
Pr 1742
Pr 1743
Pr 1744
Pr 1745
Pr 1746
Pr 1747
Pr 1748
Pr 1749
Pr 1750
Pr 1751
Pr 1752
Pr 1753
Pr 1754
Pr 1755
Pr 1756
Pr 1757
Pr 1758
Pr 1759
Pr 1760
Pr 1761
Pr 1762
Pr 1763
Pr 1764
Pr 1765
Pr 1766
Pr 1767
Pr 1768
Pr 1769
Pr 1770
Pr 1771
Pr 1772
Pr 1773
Pr 1774
Pr 1775
Pr 1776
Pr 1777
Pr 1778
Pr 1779
Pr 1780
Pr 1781
Pr 1782
Pr 1783
Pr 1784
Pr 1785
Pr 1786
Pr 1787
Pr 1788
Pr 1789
Pr 1790
Pr 1791
Pr 1792
Pr 1793
Pr 1794
Pr 1795
Pr 1796
Pr 1797
Pr 1798
Pr 1799
Pr 1800
Pr 1801
Pr 1802
Pr 1803
Pr 1804
Pr 1805
Pr 1806
Pr 1807
Pr 1808
Pr 1809
Pr 1810
Pr 1811
Pr 1812
Pr 1813
Pr 1814
Pr 1815
Pr 1816
Pr 1817
Pr 1818
Pr 1819
Pr 1820
Pr 1821
Pr 1822
Pr 1823
Pr 1824
Pr 1825
Pr 1826
Pr 1827
Pr 1828
Pr 1829
Pr 1830
Pr 1831
Pr 1832
Pr 1833
Pr 1834
Pr 1835
Pr 1836
Pr 1837
Pr 1838
Pr 1839
Pr 1840
Pr 1841
Pr 1842
Pr 1843
Pr 1844
Pr 1845
Pr 1846
Pr 1847
Pr 1848
Pr 1849
Pr 1850
Pr 1851
Pr 1852
Pr 1853
Pr 1854
Pr 1855
Pr 1856
Pr 1857
Pr 1858
Pr 1859
Pr 1860
Pr 1861
Pr 1862
Pr 1863
Pr 1864
Pr 1865
Pr 1866
Pr 1867
Pr 1868
Pr 1869
Pr 1870
Pr 1871
Pr 1872
Pr 1873
Pr 1874
Pr 1875
Pr 1876
Pr 1877
Pr 1878
Pr 1879
Pr 1880
Pr 1881
Pr 1882
Pr 1883
Pr 1884
Pr 1885
Pr 1886
Pr 1887
Pr 1888
Pr 1889
Pr 1890
Pr 1891
Pr 1892
Pr 1893
Pr 1894
Pr 1895
Pr 1896
Pr 1897
Pr 1898
Pr 1899
Pr 1900
Pr 1901
Pr 1902
Pr 1903
Pr 1904
Pr 1905
Pr 1906
Pr 1907
Pr 1908
Pr 1909
Pr 1910
Pr 1911
Pr 1912
Pr 1913
Pr 1914
Pr 1915
Pr 1916
Pr 1917
Pr 1918
Pr 1919
Pr 1920
Pr 1921
Pr 1922
Pr 1923
Pr 1924
Pr 1925
Pr 1926
Pr 1927
Pr 1928
Pr 1929
Pr 1930
Pr 1931
Pr 1932
Pr 1933
Pr 1934
Pr 1935
Pr 1936
Pr 1937
Pr 1938
Pr 1939
Pr 1940
Pr 1941
Pr 1942
Pr 1943
Pr 1944
Pr 1945
Pr 1946
Pr 1947
Pr 1948
Pr 1949
Pr 1950
Pr 1951
Pr 1952
Pr 1953
Pr 1954
Pr 1955
Pr 1956
Pr 1957
Pr 1958
Pr 1959
Pr 1960
Pr 1961
Pr 1962
Pr 1963
Pr 1964
Pr 1965
Pr 1966
Pr 1967
Pr 1968
Pr 1969
Pr 1970
Pr 1971
Pr 1972
Pr 1973
Pr 1974
Pr 1975
Pr 1976
Pr 1977
Pr 1978
Pr 1979
Pr 1980
Pr 1981
Pr 1982
Pr 1983
Pr 1984
Pr 1985
Pr 1986
Pr 1987
Pr 1988
Pr 1989
Pr 1990
Pr 1991
Pr 1992
Pr 1993
Pr 1994
Pr 1995
Pr 1996
Pr 1997
Pr 1998
Pr 1999
Pr 2000
Pr 2001
Pr 2002
Pr 2003
Pr 2004
Pr 2005
Pr 2006
Pr 2007
Pr 2008
Pr 2009
Pr 2010
Pr 2011
Pr 2012
Pr 2013
Pr 2014
Pr 2015
Pr 2016
Pr 2017
Pr 2018
Pr 2019
Pr 2020
Pr 2021
Pr 2022
Pr 2023
Pr 2024
Pr 2025
Pr 2026
Pr 2027
Pr 2028
Pr 2029
Pr 2030
Pr 2031
Pr 2032
Pr 2033
Pr 2034
Pr 2035
Pr 2036
Pr 2037
Pr 2038
Pr 2039
Pr 2040
Pr 2041
Pr 2042
Pr 2043
Pr 2044
Pr 2045
Pr 2046
Pr 2047
Pr 2048
Pr 2049
Pr 2050
Pr 2051
Pr 2052
Pr 2053
Pr 2054
Pr 2055
Pr 2056
Pr 2057
Pr 2058
Pr 2059
Pr 2060
Pr 2061
Pr 2062
Pr 2063
P
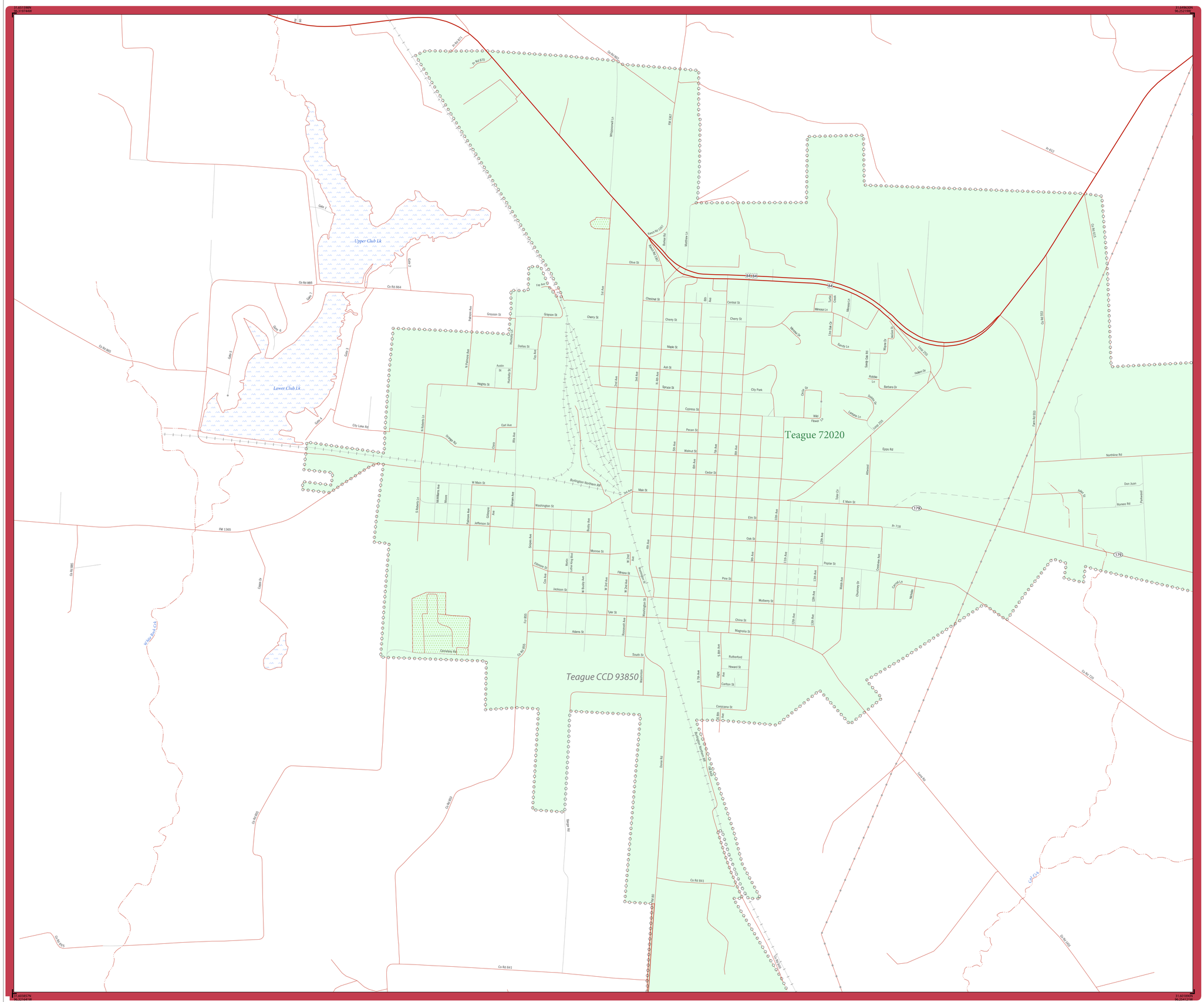
GOVERNMENTAL UNIT REFERENCE MAP (2020): Freestone County, TX