GOVERNMENTAL UNIT REFERENCE MAP (2020): Gonzales County, TX

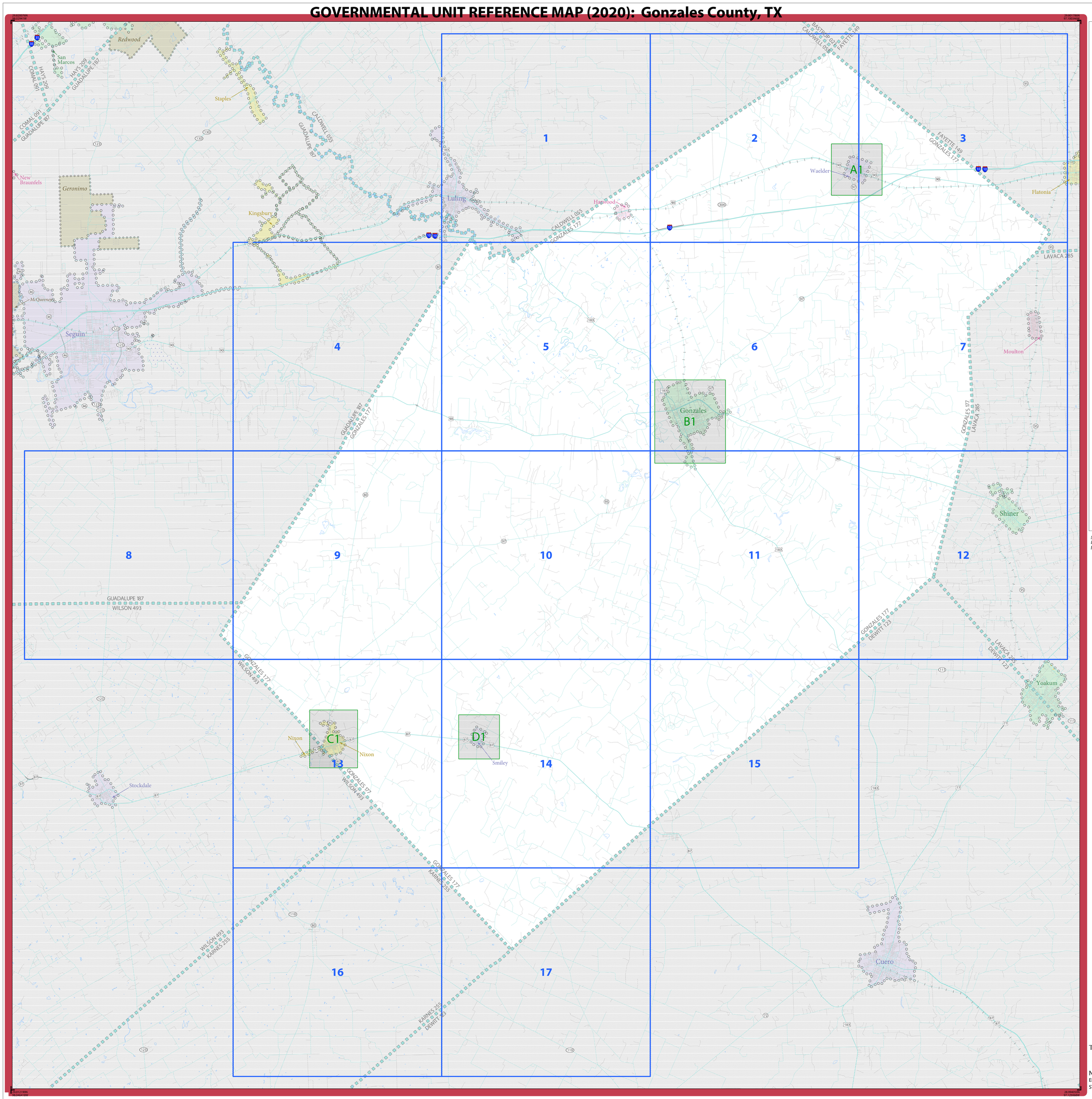

LEGEND

SYMBOL DESCRIPTION	SYMBOL	LABEL STYLE
Federal American Indian Reservation		L'ANSE RESERVATION (TA 1880)
Off-Reservation Trust Land		T1880
American Indian Tribal Subdivision		SHONTO (620)
Alaska Native Regional Corporation (ANRC)		NANA ANRC 52120
State (or statistically equivalent entity)		NEW YORK 36
County (or statistically equivalent entity)		ERIE 029
Minor Civil Division (MCD)[1]		Lee town 41460
Census County Division (CCD)[2]		Jemez CCD 91650
Consolidated City		MILFORD 47500
Incorporated Place[3]		Davis 18100
Census Designated Place (CDP)[2]		Cochiti 16560

DESCRIPTION	SYMBOL	DESCRIPTION	SYMBOL
Interstate	5	Water Body	Pleasant Lake
U.S. Highway	2	Swamp or Marsh	Okefenokee Swamp
State Highway	4	Glacier	Bering Glacier
Other Road	Marsh Ln	Airport, Airfield, or Helicopter Landing Pad	Dinard Airport
Cul-de-sac		College or University	Coll/Univ
Circle		Military	Fort Belvoir
Geographic Offset or Corridor		Prison or Juvenile Detention Center	PJDC
4WD Trail, Stairway, Alley, Walkway, or Ferry		Cemetery	Powell Cmtry
Railroad	Southern RR	Golf Course	Pinehurst GlfCrs
Pipeline or Power Line		National Park or Forest	Yosemite NP
Ridge or Fence		Other Park	St Francis Park
Property Line or Nonvisible Boundary		Outside Subject Area	
Perennial Stream	Tumbling Cr	Inset Area	A1
Intermittent Stream	Piney Cr		
Mountain Peak or Hill	Mt. Baker		

Where state, county, and/or MCD/CCD boundaries coincide, the map shows the boundary symbol for only the highest-ranking of these boundaries. Where American Indian reservation and American Indian tribal subdivision boundaries coincide, the map shows only the American Indian reservation boundaries.

Entity names are followed by either their FIPS code or census code; parentheses indicate a census code.

1 "MCD" indicates a false MCD. These are for Census Bureau use only.

2 The CCD and CDP boundaries represent statistical entities only and are not updated through the BAS.

3 Incorporated place name color corresponds to the incorporated place fill color.

Due to space limitations, some road names, along with other feature and geography names on the map, may not be shown.

The Census Bureau stores primary and alternate road names, but only primary road names are used to label the roads on these maps.

Note: This index map sheet provides the map sheet configuration in relation to the subject entity. Due to scale limitations, map content may be simplified. Refer to parent and/or inset map sheets for detailed map content.

Total Sheets: 22 (Index 1; Parent 17; Inset 4)

NAME: Gonzales County (177)
ENTITY TYPE: County or statistically equivalent entity
ST: Texas (48)

INDEX OR PARENT SHEET #: 000
INSET SHEET #: 000000

2020 COUNTY REF MAP (INDEX)

5340248177000000000000

All legal boundaries and names are as reported through the 2020 Boundary and Annexation Survey (BAS) and Boundary Validation Program (BVP). The boundaries shown on this map are for Census Bureau statistical data collection and tabulation purposes only; their depiction and designation for statistical purposes does not constitute a determination of jurisdictional authority or rights of ownership or entitlement.

Data Source: U.S. Census Bureau's MAF/TIGER database (TAB20), November 2020
Created by Geography Division: December 09, 2020

U.S. DEPARTMENT OF COMMERCE U.S. Census Bureau

Projection: Albers Equal Area Conic
Datum: NAD 83
Spheroid: GRS 80
1st Standard Parallel: 27 36 51
2nd Standard Parallel: 34 43 24
Central Meridian: -100 04 35
Latitude of Projection's Origin: 25 50 13
False Easting: 0
False Northing: 0

0 3 6 9 12 15 Kilometers
0 2 4 6 8 10 Miles
The plotted map scale is 1:122,820

N W E S

Boundary and Annexation Survey (BAS) ID: 24817700000
BAS Submission Deadline: March 1, 2021

PDF versions of the BAS maps are available at:
www.census.gov/programs-surveys/bas/geographies.html

For more information, or to request additional maps, please email geo.bas@census.gov, call 1-800-972-5651, or visit www.census.gov/programs-surveys/bas.html.

GOVERNMENTAL UNIT REFERENCE MAP (2020): Gonzales County, TX

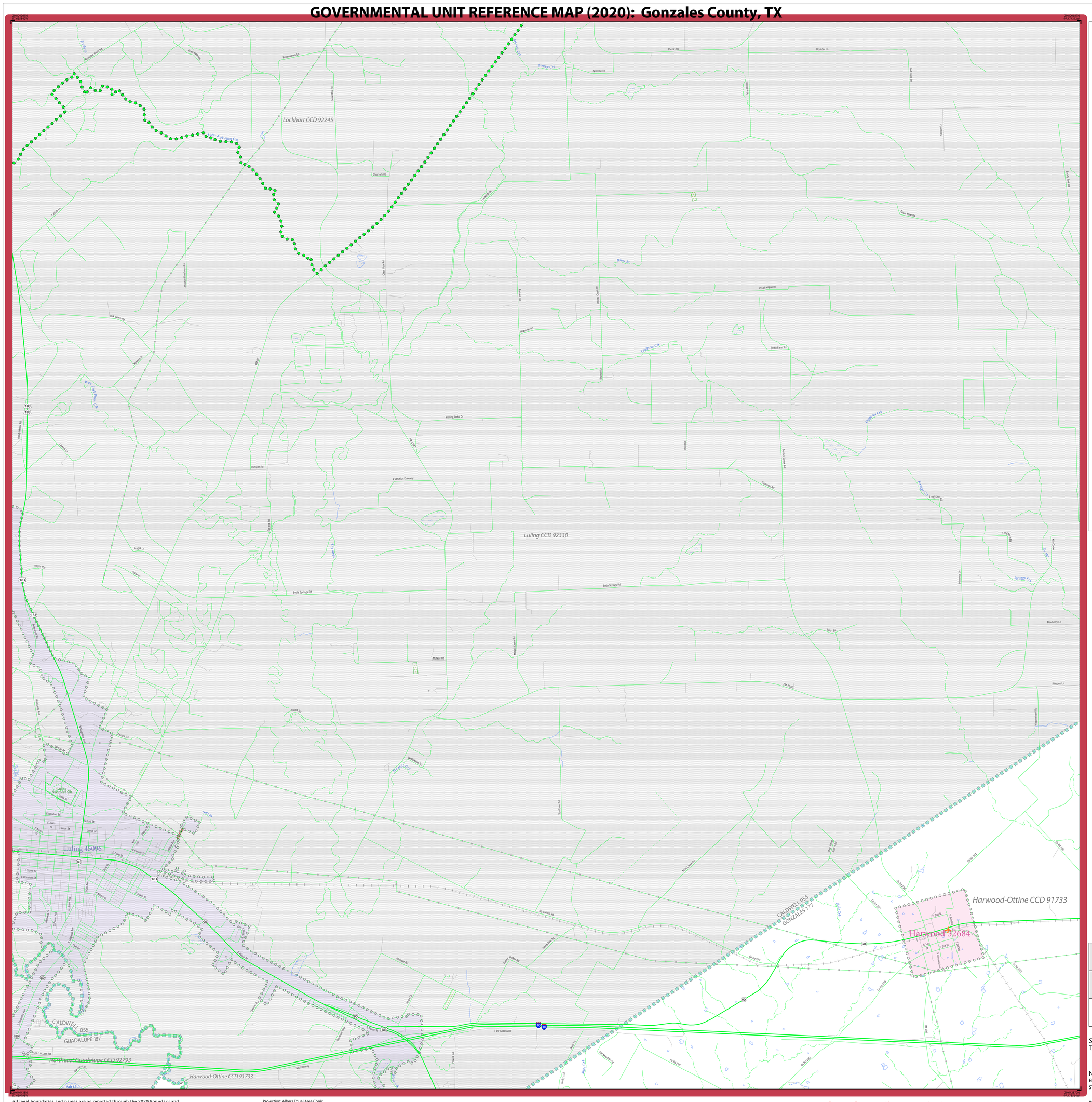

LEGEND

SYMBOL DESCRIPTION	SYMBOL	LABEL STYLE
Federal American Indian Reservation		L'ANSE RESERVATION (TA 1880)
Off-Reservation Trust Land		T1880
American Indian Tribal Subdivision		SHONTO (620)
Alaska Native Regional Corporation (ANRC)		NANA ANRC 52120
State (or statistically equivalent entity)		NEW YORK 36
County (or statistically equivalent entity)		ERIE 029
Minor Civil Division (MCD)[1]		Lee town 41460
Census County Division (CCD)[2]		Jemez CCD 91650
Consolidated City		MILFORD 47500
Incorporated Place[3]		Davis 18100
Census Designated Place (CDP)[2]		Cochiti 16560

DESCRIPTION	SYMBOL
Interstate	
U.S. Highway	
State Highway	
Other Road	Marsh Ln
Cul-de-sac	
Circle	
Geographic Offset or Corridor	
4WD Trail, Stairway, Alley, Walkway, or Ferry	
Railroad	Southern RR
Pipeline or Power Line	
Ridge or Fence	
Property Line or Nonvisible Boundary	
Perennial Stream	Tumbling Cr
Intermittent Stream	Piney Cr
Mountain Peak or Hill	Mt. Baker

DESCRIPTION	SYMBOL
Water Body	Pleasant Lake
Swamp or Marsh	Okefenokee Swamp
Glacier	Bering Glacier
Airport, Airfield, or Helicopter Landing Pad	Dönärd Airport
College or University	Coll/Univ
Military	Fort Belvoir
Prison or Juvenile Detention Center	P/JDC
Cemetery	Powell Cmtry
Golf Course	Pinehurst Gl/Crs
National Park or Forest	Yosemite NP
Other Park	St Francis Park
Outside Subject Area	
Inset Area	A1

Where state, county, and/or MCD/CCD boundaries coincide, the map shows the boundary symbol for only the highest-ranking of these boundaries. Where American Indian reservation and American Indian tribal subdivision boundaries coincide, the map shows only the American Indian reservation boundaries.

Entity names are followed by either their FIPS code or census code; parentheses indicate a census code.

1 'MCD*' indicates a false MCD. These are for Census Bureau use only.

2 The CCD and CDP boundaries represent statistical entities only and are not updated through the BAS.

3 Incorporated place name color corresponds to the incorporated place fill color.

Due to space limitations, some road names, along with other feature and geography names on the map, may not be shown.

The Census Bureau stores primary and alternate road names, but only primary road names are used to label the roads on these maps.

Key to Adjacent Sheets

	1	2
4	5	6

Sheet Location within Entity

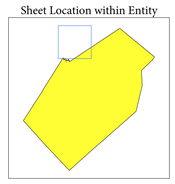

Sheet 1 of 17 PARENT sheets
Total Sheets: 22 (Index 1; Parent 17; Inset 4)

NAME: Gonzales County (177)
ENTITY TYPE: County or statistically equivalent entity
ST: Texas (48)

INDEX OR PARENT SHEET #: 001
INSET SHEET #: 000000

2020 COUNTY REF MAP (PARENT)

5340248177000000001000000

All legal boundaries and names are as reported through the 2020 Boundary and Annexation Survey (BAS) and Boundary Validation Program (BVP). The boundaries shown on this map are for Census Bureau statistical data collection and tabulation purposes only; their depiction and designation for statistical purposes does not constitute a determination of jurisdictional authority or rights of ownership or entitlement.

Data Source: U.S. Census Bureau's MAF/TIGER database (TAB20), November 2020
Created by Geography Division: December 09, 2020

U.S. DEPARTMENT OF COMMERCE U.S. Census Bureau

Projection: Albers Equal Area Conic
Datum: NAD 83
Spheroid: GRS 80
1st Standard Parallel: 27 36 51
2nd Standard Parallel: 34 43 24
Central Meridian: -100 04 35
Latitude of Projection's Origin: 25 50 13
False Easting: 0
False Northing: 0

0 0.7 1.4 2.1 2.8 3.5 Kilometers
0 0.4 0.8 1.2 1.6 2 Miles
The plotted map scale is 1:24,000

N W E S

Boundary and Annexation Survey (BAS) ID: 24817700000
BAS Submission Deadline: March 1, 2021

PDF versions of the BAS maps are available at:
www.census.gov/programs-surveys/bas/geographies.html

For more information, or to request additional maps, please email geo.bas@census.gov, call 1-800-972-5651, or visit www.census.gov/programs-surveys/bas.html.

United States Census Bureau

GOVERNMENTAL UNIT REFERENCE MAP (2020): Gonzales County, TX

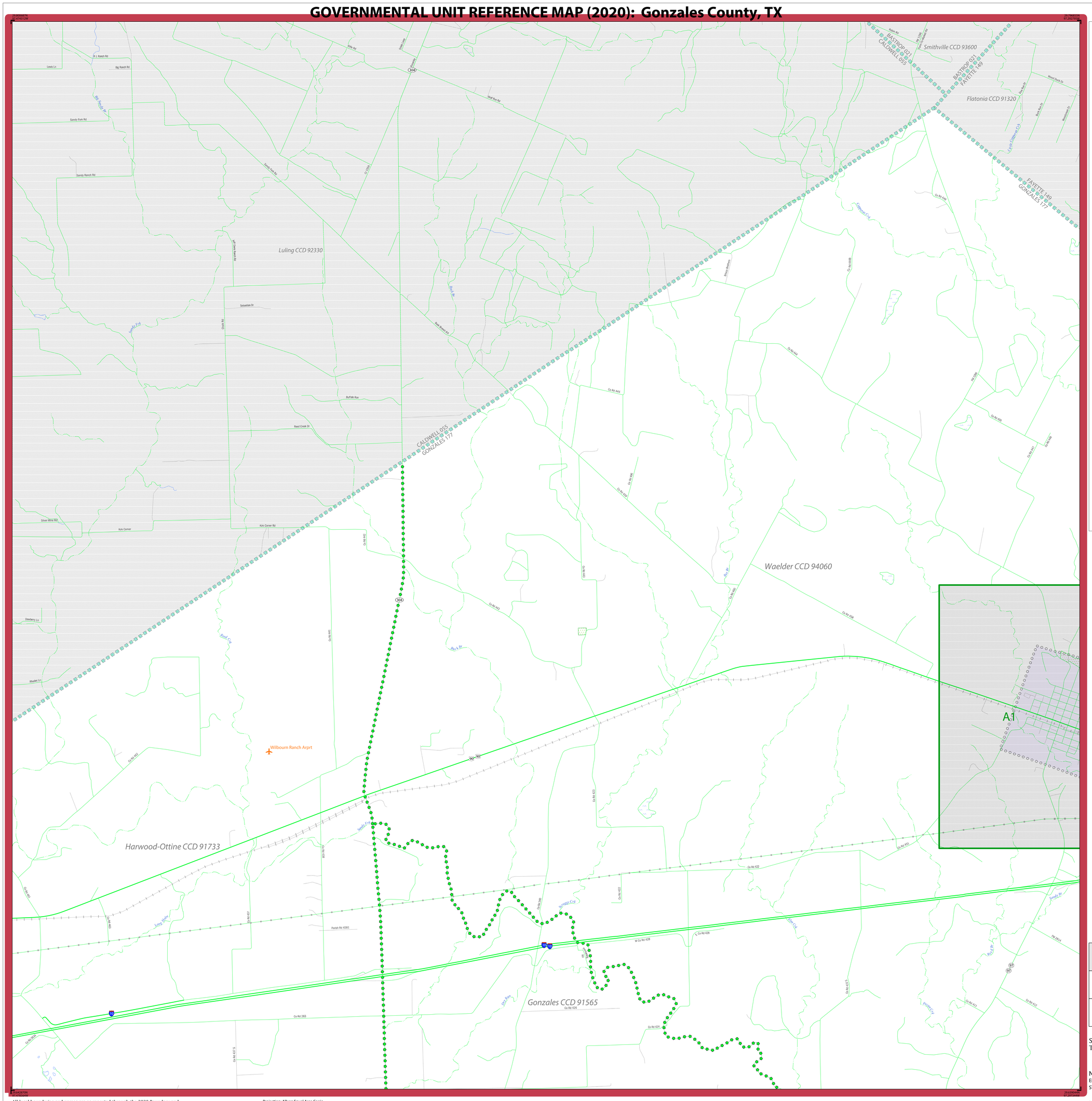

LEGEND

SYMBOL DESCRIPTION	SYMBOL	LABEL STYLE
Federal American Indian Reservation		L'ANSE RESERVATION (TA 1880)
Off-Reservation Trust Land		T1880
American Indian Tribal Subdivision		SHONTO (620)
Alaska Native Regional Corporation (ANRC)		*NANA ANRC 52120*
State (or statistically equivalent entity)		NEW YORK 36
County (or statistically equivalent entity)		ERIE 029
Minor Civil Division (MCD)[1]		Lee town 41460
Census County Division (CCD)[2]		*Jemez CCD 91650*
Consolidated City		MILFORD 47500
Incorporated Place[3]		Davis 18100
Census Designated Place (CDP)[2]		*Cochiti 16560*

DESCRIPTION	SYMBOL	DESCRIPTION	SYMBOL
Interstate	5	Water Body	*Pleasant Lake*
U.S. Highway	2	Swamp or Marsh	*Okefenokee Swamp*
State Highway	4	Glacier	*Bering Glacier*
Other Road	Marsh Ln	Airport, Airfield, or Helicopter Landing Pad	Donald Airport
Cul-de-sac		College or University	Coll/Univ
Circle		Military	Fort Belvoir
Geographic Offset or Corridor		Prison or Juvenile Detention Center	PJDC
4WD Trail, Stairway, Alley, Walkway, or Ferry		Cemetery	Powell Cmtry
Railroad	Southern RR	Golf Course	Pinehurst GlfCrs
Pipeline or Power Line		National Park or Forest	Yosemite NP
Ridge or Fence		Other Park	St Francis Park
Property Line or Nonvisible Boundary		Outside Subject Area	
Perennial Stream	*Tumbling Cr*	Inset Area	A1
Intermittent Stream	*Piney Cr*		
Mountain Peak or Hill	*Mt. Baker*		

Where state, county, and/or MCD/CCD boundaries coincide, the map shows the boundary symbol for only the highest-ranking of these boundaries. Where American Indian reservation and American Indian tribal subdivision boundaries coincide, the map shows only the American Indian reservation boundaries.

Entity names are followed by either their FIPS code or census code; parentheses indicate a census code.

1 'MCD*' indicates a false MCD. These are for Census Bureau use only.

2 The CCD and CDP boundaries represent statistical entities only and are not updated through the BAS.

3 Incorporated place name color corresponds to the incorporated place fill color.

Due to space limitations, some road names, along with other feature and geography names on the map, may not be shown.

The Census Bureau stores primary and alternate road names, but only primary road names are used to label the roads on these maps.

Key to Adjacent Sheets

1	2	3
5	6	7

Sheet Location within Entity

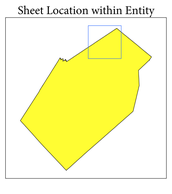

Sheet 2 of 17 PARENT sheets
Total Sheets: 22 (Index 1; Parent 17; Inset 4)

NAME: Gonzales County (177)
ENTITY TYPE: County or statistically equivalent entity
ST: Texas (48)

INDEX OR PARENT SHEET #: 002
INSET SHEET #: 000000

2020 COUNTY REF MAP (PARENT)

5340248177000000002000000

All legal boundaries and names are as reported through the 2020 Boundary and Annexation Survey (BAS) and Boundary Validation Program (BVP). The boundaries shown on this map are for Census Bureau statistical data collection and tabulation purposes only; their depiction and designation for statistical purposes does not constitute a determination of jurisdictional authority or rights of ownership or entitlement.

Data Source: U.S. Census Bureau's MAF/TIGER database (TAB20), November 2020
Created by Geography Division: December 09, 2020

U.S. DEPARTMENT OF COMMERCE U.S. Census Bureau

Projection: Albers Equal Area Conic
Datum: NAD 83
Spheroid: GRS 80
1st Standard Parallel: 27 36 51
2nd Standard Parallel: 34 43 24
Central Meridian: -100 04 35
Latitude of Projection's Origin: 25 50 13
False Easting: 0
False Northing: 0

0 0.7 1.4 2.1 2.8 3.5 Kilometers
0 0.4 0.8 1.2 1.6 2 Miles
The plotted map scale is 1:24,000

N W E S

Boundary and Annexation Survey (BAS) ID: 24817700000
BAS Submission Deadline: March 1, 2021

PDF versions of the BAS maps are available at:
www.census.gov/programs-surveys/bas/geographies.html

For more information, or to request additional maps, please email geo.bas@census.gov, call 1-800-972-5651, or visit www.census.gov/programs-surveys/bas.html.

United States Census Bureau

GOVERNMENTAL UNIT REFERENCE MAP (2020): Gonzales County, TX

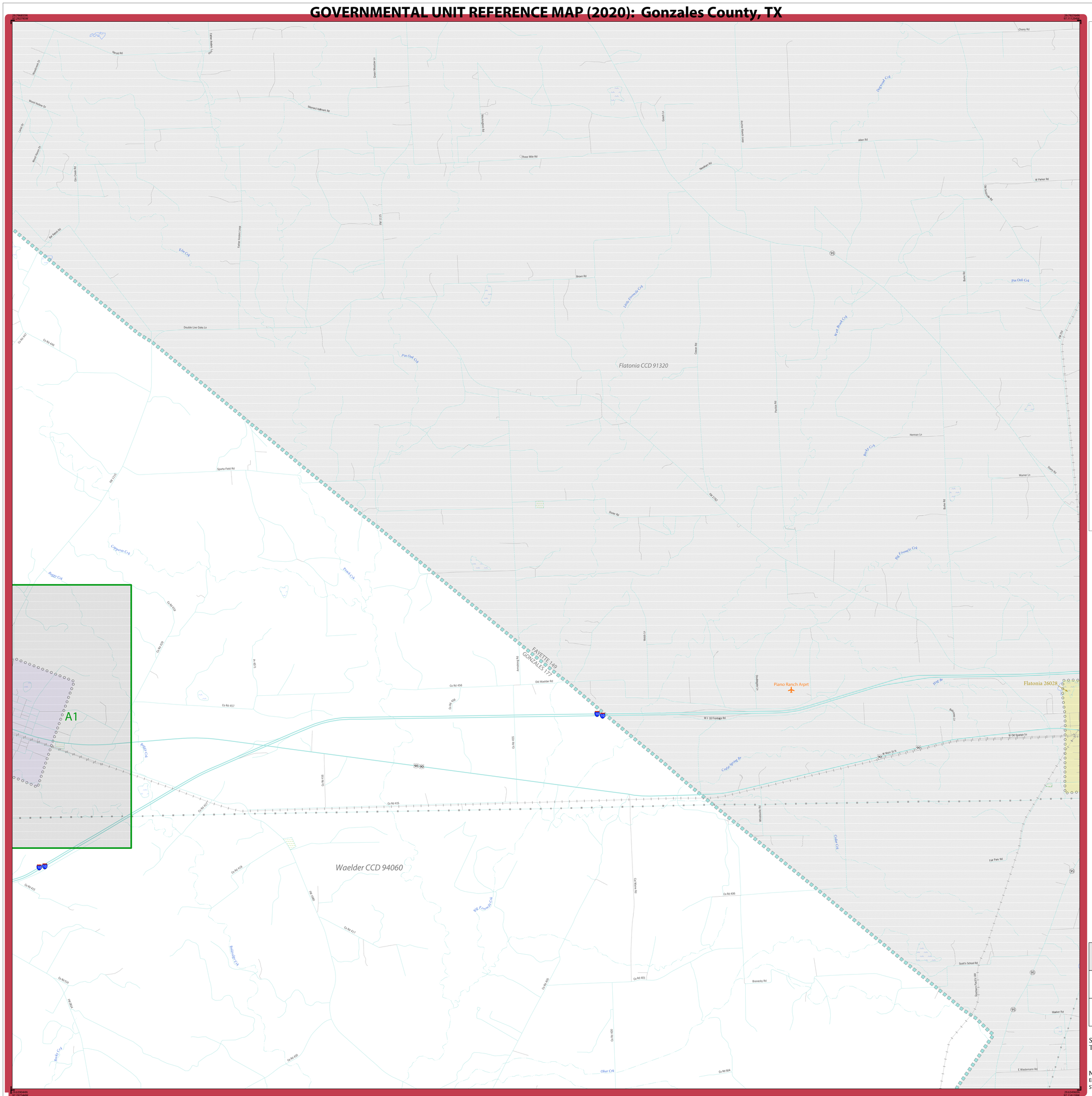

GOVERNMENTAL UNIT REFERENCE MAP (2020): Gonzales County, TX

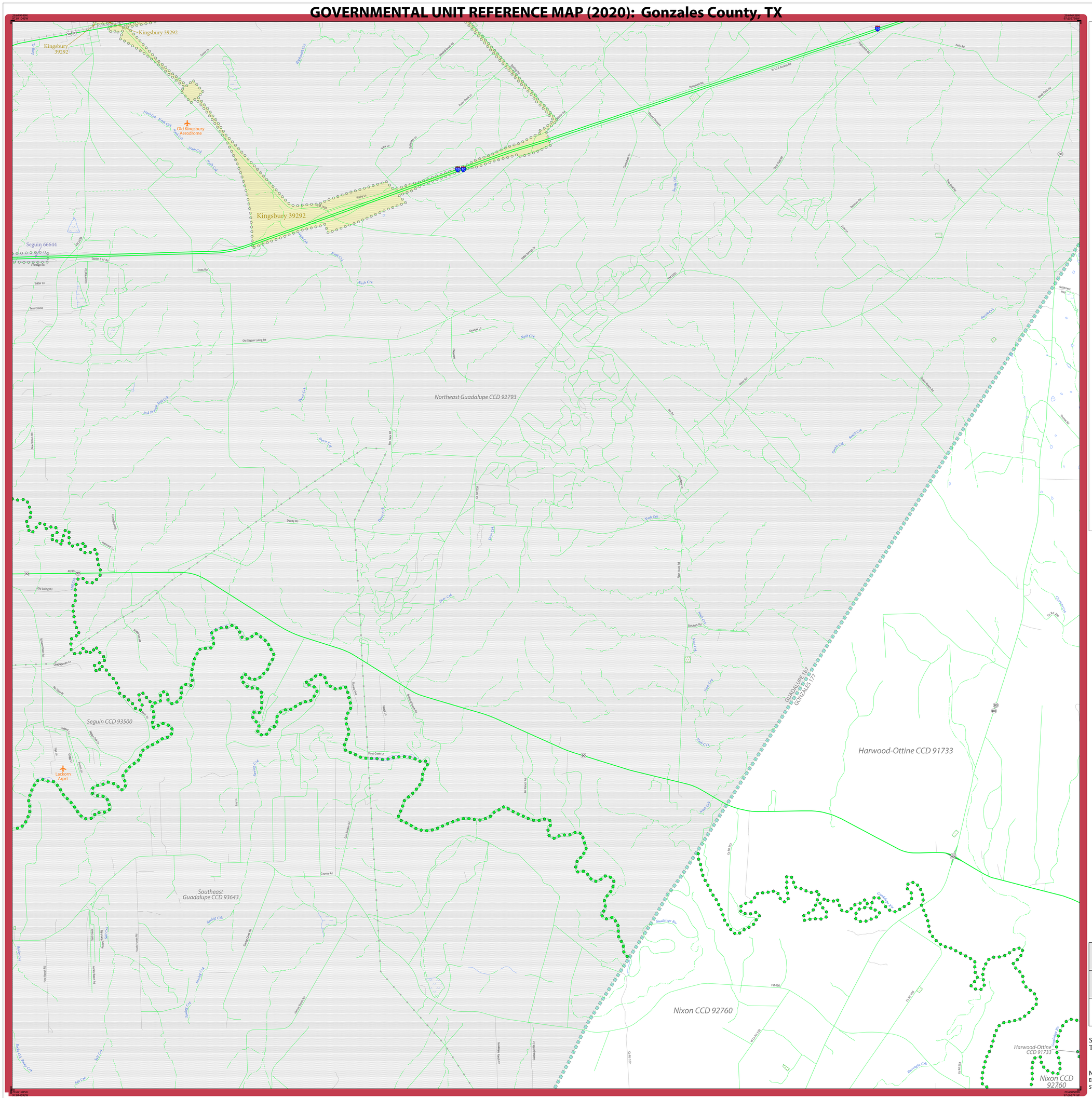

LEGEND

SYMBOL DESCRIPTION	SYMBOL	LABEL STYLE
Federal American Indian Reservation		L'ANSE RESERVATION (TA 1880)
Off-Reservation Trust Land		T1880
American Indian Tribal Subdivision		SHONTO (620)
Alaska Native Regional Corporation (ANRC)		NANA ANRC 52120
State (or statistically equivalent entity)		NEW YORK 36
County (or statistically equivalent entity)		ERIE 029
Minor Civil Division (MCD)[1]		Lee town 41460
Census County Division (CCD)[2]		Jemez CCD 91650
Consolidated City		MILFORD 47500
Incorporated Place[3]		Davis 18100
Census Designated Place (CDP)[2]		Cochiti 16560

DESCRIPTION	SYMBOL	DESCRIPTION	SYMBOL
Interstate	5	Water Body	Pleasant Lake
U.S. Highway	2	Swamp or Marsh	Okefenokee Swamp
State Highway	4	Glacier	Bering Glacier
Other Road	Marsh Ln	Airport, Airfield, or Helicopter Landing Pad	Dónard Airport
Cul-de-sac		College or University	Coll/Univ
Circle		Military	Fort Belvoir
Geographic Offset or Corridor		Prison or Juvenile Detention Center	P/JDC
4WD Trail, Stairway, Alley, Walkway, or Ferry		Cemetery	Powell Cmtry
Railroad	Southern RR	Golf Course	Pinehurst GlfCrs
Pipeline or Power Line		National Park or Forest	Yosemite NP
Ridge or Fence		Other Park	St Francis Park
Property Line or Nonvisible Boundary		Outside Subject Area	
Perennial Stream	Tumbling Cr	Inset Area	A1
Intermittent Stream	Piney Cr		
Mountain Peak or Hill	Mt. Baker		

Where state, county, and/or MCD/CCD boundaries coincide, the map shows the boundary symbol for only the highest-ranking of these boundaries. Where American Indian reservation and American Indian tribal subdivision boundaries coincide, the map shows only the American Indian reservation boundaries.

Entity names are followed by either their FIPS code or census code; parentheses indicate a census code.

1 'MCD*' indicates a false MCD. These are for Census Bureau use only.

2 The CCD and CDP boundaries represent statistical entities only and are not updated through the BAS.

3 Incorporated place name color corresponds to the incorporated place fill color.

Due to space limitations, some road names, along with other feature and geography names on the map, may not be shown.

The Census Bureau stores primary and alternate road names, but only primary road names are used to label the roads on these maps.

Key to Adjacent Sheets

		1
	4	5
8	9	10

Sheet Location within Entity

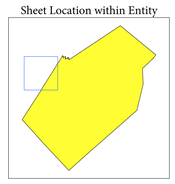

Sheet 4 of 17 PARENT sheets
Total Sheets: 22 (Index 1; Parent 17; Inset 4)

NAME: Gonzales County (177)
ENTITY TYPE: County or statistically equivalent entity
ST: Texas (48)

INDEX OR PARENT SHEET #: 004
INSET SHEET #: 000000

2020 COUNTY REF MAP (PARENT)

5340248177000000004000000

All legal boundaries and names are as reported through the 2020 Boundary and Annexation Survey (BAS) and Boundary Validation Program (BVP). The boundaries shown on this map are for Census Bureau statistical data collection and tabulation purposes only; their depiction and designation for statistical purposes does not constitute a determination of jurisdictional authority or rights of ownership or entitlement.

Data Source: U.S. Census Bureau's MAF/TIGER database (TAB20), November 2020
Created by Geography Division: December 09, 2020

U.S. DEPARTMENT OF COMMERCE U.S. Census Bureau

Projection: Albers Equal Area Conic
Datum: NAD 83
Spheroid: GRS 80
1st Standard Parallel: 27 36 51
2nd Standard Parallel: 34 43 24
Central Meridian: -100 04 35
Latitude of Projection's Origin: 25 50 13
False Easting: 0
False Northing: 0

0 0.7 1.4 2.1 2.8 3.5 Kilometers
0 0.4 0.8 1.2 1.6 2 Miles
The plotted map scale is 1:24,000

N W E S

Boundary and Annexation Survey (BAS) ID: 24817700000
BAS Submission Deadline: March 1, 2021

PDF versions of the BAS maps are available at: www.census.gov/programs-surveys/bas/geographies.html

For more information, or to request additional maps, please email geo.bas@census.gov, call 1-800-972-5651, or visit www.census.gov/programs-surveys/bas.html.

United States Census Bureau

GOVERNMENTAL UNIT REFERENCE MAP (2020): Gonzales County, TX

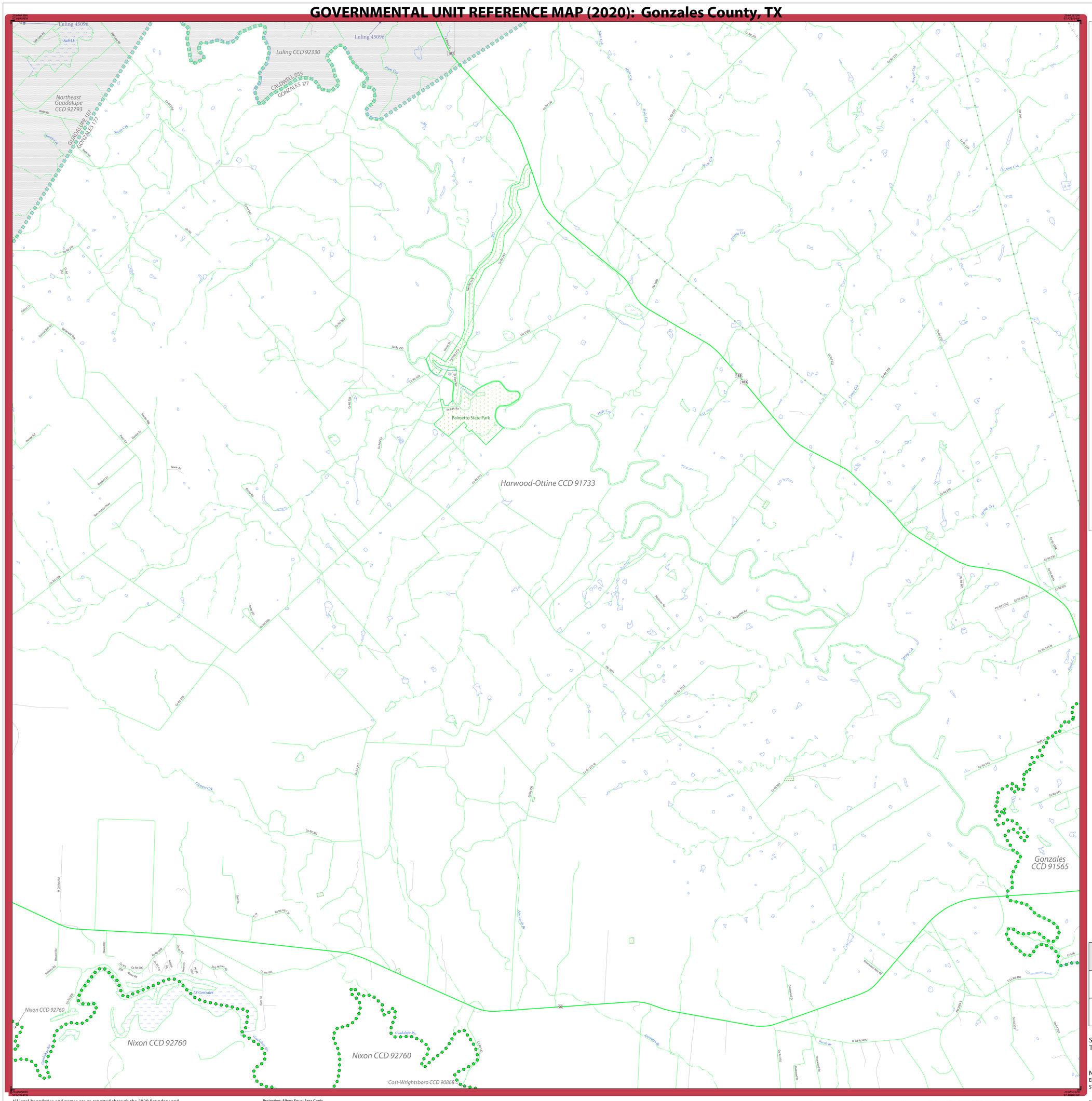

LEGEND

SYMBOL DESCRIPTION	SYMBOL	LABEL STYLE
Federal American Indian Reservation		L'ANSE RESERVATION (TA 1880)
Off-Reservation Trust Land		T1880
American Indian Tribal Subdivision		SHONTO (620)
Alaska Native Regional Corporation (ANRC)		NANA ANRC 52120
State (or statistically equivalent entity)		NEW YORK 36
County (or statistically equivalent entity)		ERIE 029
Minor Civil Division (MCD)[1]		Lee town 41460
Census County Division (CCD)[2]		Jemez CCD 91650
Consolidated City		MILFORD 47500
Incorporated Place[3]		Davis 18100
Census Designated Place (CDP)[2]		Cochiti 16560

DESCRIPTION	SYMBOL	DESCRIPTION	SYMBOL
Interstate	5	Water Body	Pleasant Lake
U.S. Highway	2	Swamp or Marsh	Okefenokee Swamp
State Highway	4	Glacier	Bering Glacier
Other Road	Marsh Ln	Airport, Airfield, or Helicopter Landing Pad	Donald Airport
Cul-de-sac		College or University	Coll/Univ
Circle		Military	Fort Belvoir
Geographic Offset or Corridor		Prison or Juvenile Detention Center	P/JDC
4WD Trail, Stairway, Alley, Walkway, or Ferry		Cemetery	Powell Cmtry
Railroad	Southern RR	Golf Course	Pinehurst GlfCrs
Pipeline or Power Line		National Park or Forest	Yosemite NP
Ridge or Fence		Other Park	St Francis Park
Property Line or Nonvisible Boundary		Outside Subject Area	
Perennial Stream	Tumbling Cr	Inset Area	A1
Intermittent Stream	Piney Cr		
Mountain Peak or Hill	Mt. Baker		

Where state, county, and/or MCD/CCD boundaries coincide, the map shows the boundary symbol for only the highest-ranking of these boundaries. Where American Indian reservation and American Indian tribal subdivision boundaries coincide, the map shows only the American Indian reservation boundaries.

Entity names are followed by either their FIPS code or census code; parentheses indicate a census code.

1 'MCD*' indicates a false MCD. These are for Census Bureau use only.

2 The CCD and CDP boundaries represent statistical entities only and are not updated through the BAS.

3 Incorporated place name color corresponds to the incorporated place fill color.

Due to space limitations, some road names, along with other feature and geography names on the map, may not be shown.

The Census Bureau stores primary and alternate road names, but only primary road names are used to label the roads on these maps.

Key to Adjacent Sheets

	1	2
4	5	6
9	10	11

Sheet Location within Entity

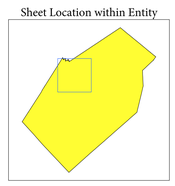

Sheet 5 of 17 PARENT sheets
Total Sheets: 22 (Index 1; Parent 17; Inset 4)

NAME: Gonzales County (177)
ENTITY TYPE: County or statistically equivalent entity
ST: Texas (48)

INDEX OR PARENT SHEET #: 005
INSET SHEET #: 000000

2020 COUNTY REF MAP (PARENT)

5340248177000000005000000

All legal boundaries and names are as reported through the 2020 Boundary and Annexation Survey (BAS) and Boundary Validation Program (BVP). The boundaries shown on this map are for Census Bureau statistical data collection and tabulation purposes only; their depiction and designation for statistical purposes does not constitute a determination of jurisdictional authority or rights of ownership or entitlement.

Data Source: U.S. Census Bureau's MAF/TIGER database (TAB20), November 2020
Created by Geography Division: December 09, 2020

U.S. DEPARTMENT OF COMMERCE U.S. Census Bureau

Projection: Albers Equal Area Conic
Datum: NAD 83
Spheroid: GRS 80
1st Standard Parallel: 27 36 51
2nd Standard Parallel: 34 43 24
Central Meridian: -100 04 35
Latitude of Projection's Origin: 25 50 13
False Easting: 0
False Northing: 0

0 0.7 1.4 2.1 2.8 3.5 Kilometers
0 0.4 0.8 1.2 1.6 2 Miles
The plotted map scale is 1:24,000

N W E S

Boundary and Annexation Survey (BAS) ID: 24817700000
BAS Submission Deadline: March 1, 2021

PDF versions of the BAS maps are available at: www.census.gov/programs-surveys/bas/geographies.html

For more information, or to request additional maps, please email geo.bas@census.gov, call 1-800-972-5651, or visit www.census.gov/programs-surveys/bas.html.

United States Census Bureau

GOVERNMENTAL UNIT REFERENCE MAP (2020): Gonzales County, TX

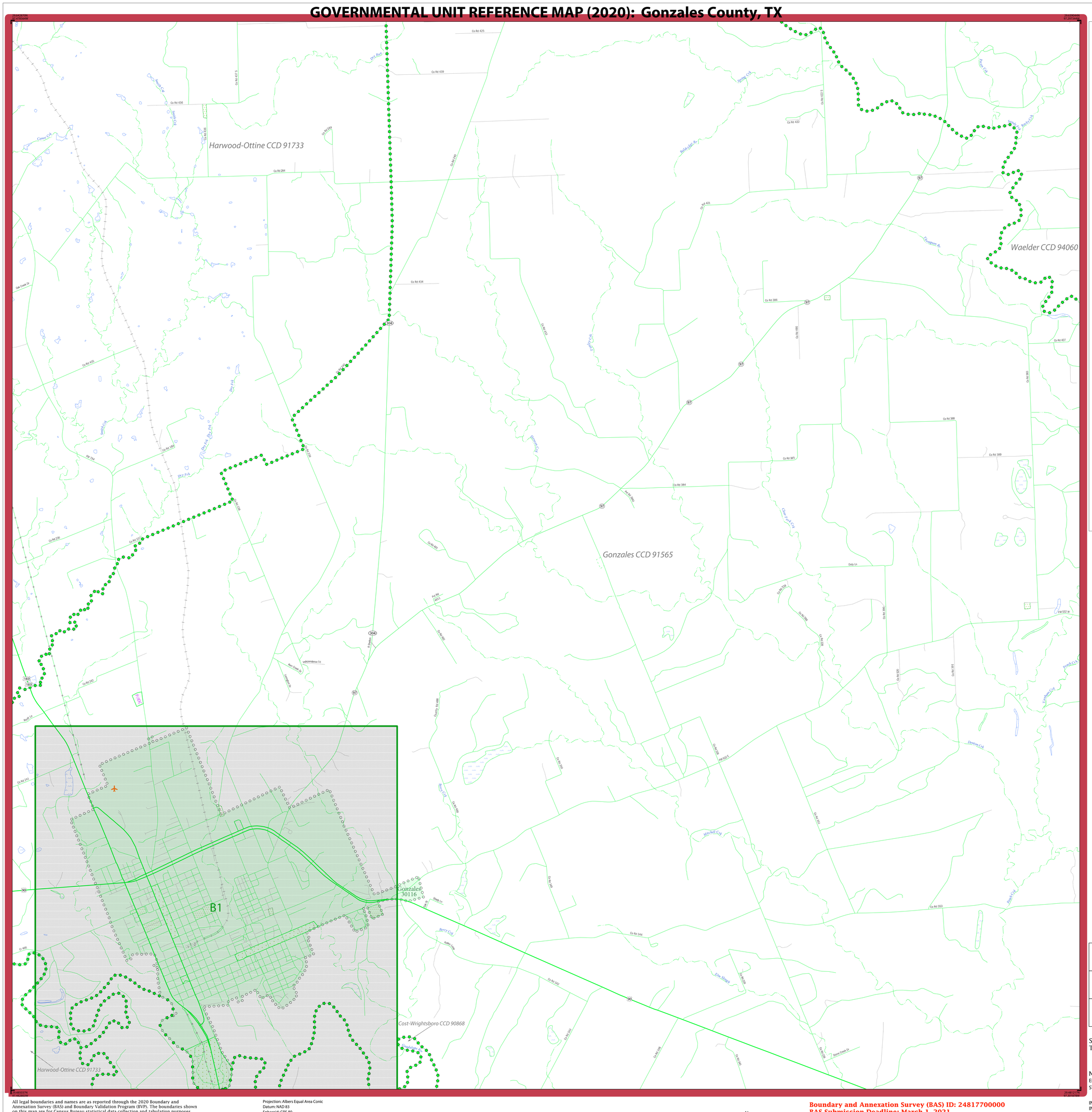

LEGEND

SYMBOL DESCRIPTION	SYMBOL	LABEL STYLE
Federal American Indian Reservation		L'ANSE RESERVATION (TA 1880)
Off-Reservation Trust Land		T1880
American Indian Tribal Subdivision		SHONTO (620)
Alaska Native Regional Corporation (ANRC)		*NANA ANRC 52120*
State (or statistically equivalent entity)		NEW YORK 36
County (or statistically equivalent entity)		ERIE 029
Minor Civil Division (MCD)[1]		Lee town 41460
Census County Division (CCD)[2]		*Jemez CCD 91650*
Consolidated City		MILFORD 47500
Incorporated Place[3]		Davis 18100
Census Designated Place (CDP)[2]		*Cochiti 16560*

DESCRIPTION	SYMBOL	DESCRIPTION	SYMBOL
Interstate	5	Water Body	*Pleasant Lake*
U.S. Highway	2	Swamp or Marsh	*Okefenokee Swamp*
State Highway	4	Glacier	*Bering Glacier*
Other Road	Marsh Ln	Airport, Airfield, or Helicopter Landing Pad	Dönärd Airfield
Cul-de-sac		College or University	Coll/Univ
Circle		Military	Fort Belvoir
Geographic Offset or Corridor		Prison or Juvenile Detention Center	P/JDC
4WD Trail, Stairway, Alley, Walkway, or Ferry		Cemetery	Powell Cmtry
Railroad	Southern RR	Golf Course	Pinehurst GlfCrs
Pipeline or Power Line		National Park or Forest	Yosemite NP
Ridge or Fence		Other Park	St Francis Park
Property Line or Nonvisible Boundary		Outside Subject Area	
Perennial Stream	*Tumbling Cr*	Inset Area	A1
Intermittent Stream	*Piney Cr*		
Mountain Peak or Hill	*Mt. Baker*		

Where state, county, and/or MCD/CCD boundaries coincide, the map shows the boundary symbol for only the highest-ranking of these boundaries. Where American Indian reservation and American Indian tribal subdivision boundaries coincide, the map shows only the American Indian reservation boundaries.

Entity names are followed by either their FIPS code or census code; parentheses indicate a census code.

1 'MCD" indicates a false MCD. These are for Census Bureau use only.

2 The CCD and CDP boundaries represent statistical entities only and are not updated through the BAS.

3 Incorporated place name color corresponds to the incorporated place fill color.

Due to space limitations, some road names, along with other feature and geography names on the map, may not be shown.

The Census Bureau stores primary and alternate road names, but only primary road names are used to label the roads on these maps.

Key to Adjacent Sheets

1	2	3
5	6	7
10	11	12

Sheet Location within Entity

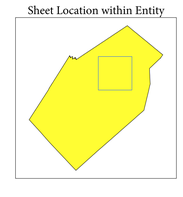

Sheet 6 of 17 PARENT sheets
Total Sheets: 22 (Index 1; Parent 17; Inset 4)

NAME: Gonzales County (177)
ENTITY TYPE: County or statistically equivalent entity
ST: Texas (48)

INDEX OR PARENT SHEET #: 006
INSET SHEET #: 000000

2020 COUNTY REF MAP (PARENT)

5340248177000000006000000

All legal boundaries and names are as reported through the 2020 Boundary and Annexation Survey (BAS) and Boundary Validation Program (BVP). The boundaries shown on this map are for Census Bureau statistical data collection and tabulation purposes only; their depiction and designation for statistical purposes does not constitute a determination of jurisdictional authority or rights of ownership or entitlement.

Data Source: U.S. Census Bureau's MAF/TIGER database (TAB20), November 2020
Created by Geography Division: December 09, 2020

U.S. DEPARTMENT OF COMMERCE U.S. Census Bureau

Projection: Albers Equal Area Conic
Datum: NAD 83
Spheroid: GRS 80
1st Standard Parallel: 27 36 51
2nd Standard Parallel: 34 43 24
Central Meridian: -100 04 35
Latitude of Projection's Origin: 25 50 13
False Easting: 0
False Northing: 0

0 0.7 1.4 2.1 2.8 3.5 Kilometers
0 0.4 0.8 1.2 1.6 2 Miles
The plotted map scale is 1:24,000

N W E S

Boundary and Annexation Survey (BAS) ID: 24817700000
BAS Submission Deadline: March 1, 2021

PDF versions of the BAS maps are available at:
www.census.gov/programs-surveys/bas/geographies.html

For more information, or to request additional maps, please email geo.bas@census.gov, call 1-800-972-5651, or visit www.census.gov/programs-surveys/bas.html.

GOVERNMENTAL UNIT REFERENCE MAP (2020): Gonzales County, TX

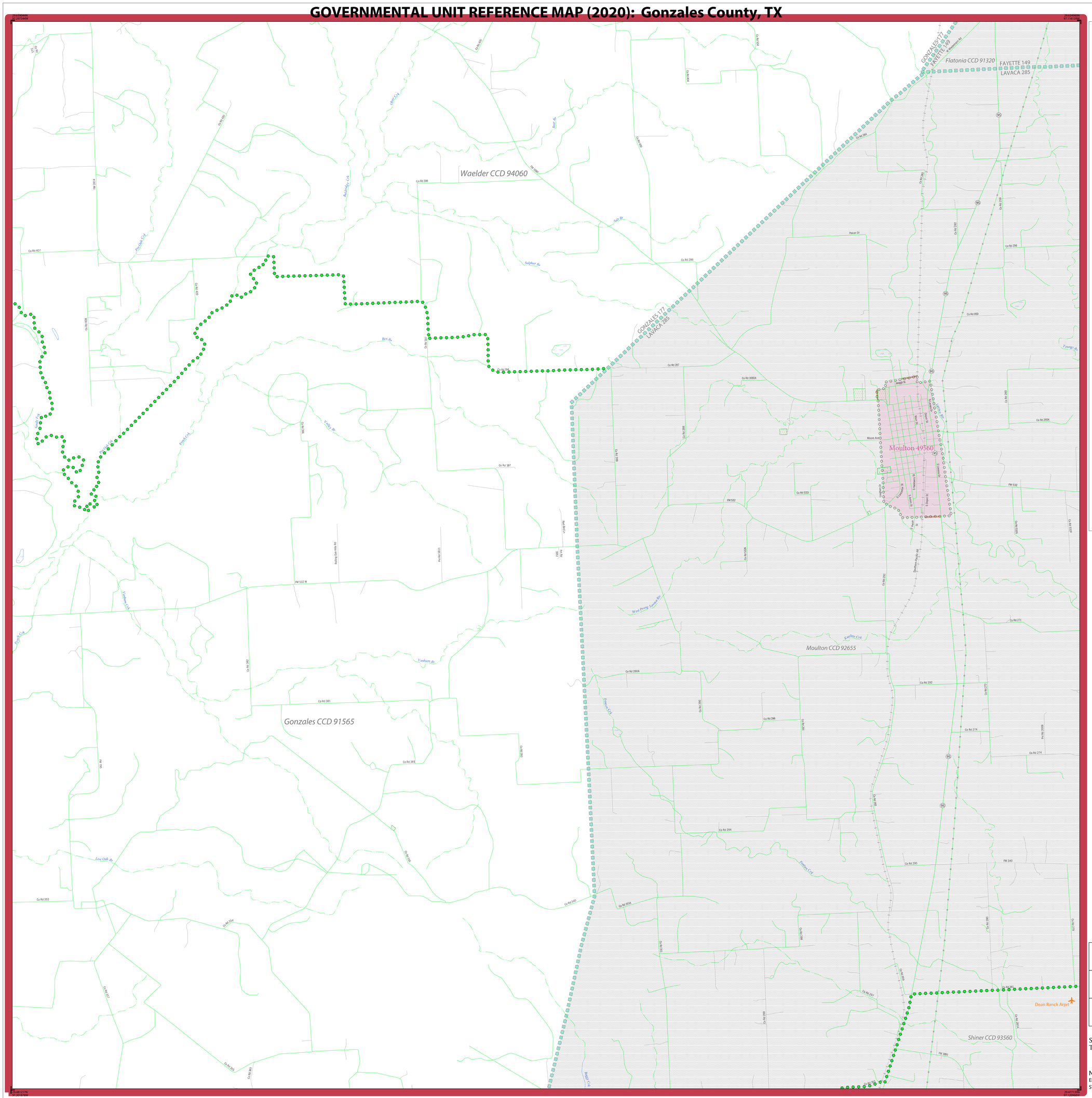

LEGEND

SYMBOL DESCRIPTION	SYMBOL	LABEL STYLE
Federal American Indian Reservation		L'ANSE RESERVATION (TA 1880)
Off-Reservation Trust Land		T1880
American Indian Tribal Subdivision		SHONTO (620)
Alaska Native Regional Corporation (ANRC)		*NANA ANRC 52120*
State (or statistically equivalent entity)		NEW YORK 36
County (or statistically equivalent entity)		ERIE 029
Minor Civil Division (MCD)[1]		Lee town 41460
Census County Division (CCD)[2]		*Jemez CCD 91650*
Consolidated City		MILFORD 47500
Incorporated Place[3]		Davis 18100
Census Designated Place (CDP)[2]		*Cochiti 16560*

DESCRIPTION	SYMBOL	DESCRIPTION	SYMBOL
Interstate	5	Water Body	*Pleasant Lake*
U.S. Highway	2	Swamp or Marsh	*Okefenokee Swamp*
State Highway	4	Glacier	*Bering Glacier*
Other Road	Marsh Ln	Airport, Airfield, or Helicopter Landing Pad	Donald Airport
Cul-de-sac		College or University	Coll/Univ
Circle		Military	Fort Belvoir
Geographic Offset or Corridor		Prison or Juvenile Detention Center	P/JDC
4WD Trail, Stairway, Alley, Walkway, or Ferry		Cemetery	Powell Cmtry
Railroad	Southern RR	Golf Course	Pinehurst GlfCrs
Pipeline or Power Line		National Park or Forest	Yosemite NP
Ridge or Fence		Other Park	St Francis Park
Property Line or Nonvisible Boundary		Outside Subject Area	
Perennial Stream	*Tumbling Cr*	Inset Area	A1
Intermittent Stream	*Piney Cr*		
Mountain Peak or Hill	*Mt. Baker*		

Where state, county, and/or MCD/CCD boundaries coincide, the map shows the boundary symbol for only the highest-ranking of these boundaries. Where American Indian reservation and American Indian tribal subdivision boundaries coincide, the map shows only the American Indian reservation boundaries.

Entity names are followed by either their FIPS code or census code; parentheses indicate a census code.

1 'MCD*' indicates a false MCD. These are for Census Bureau use only.

2 The CCD and CDP boundaries represent statistical entities only and are not updated through the BAS.

3 Incorporated place name color corresponds to the incorporated place fill color.

Due to space limitations, some road names, along with other feature and geography names on the map, may not be shown.

The Census Bureau stores primary and alternate road names, but only primary road names are used to label the roads on these maps.

Key to Adjacent Sheets

2	3	
6	7	
11	12	

Sheet Location within Entity

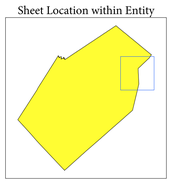

Sheet 7 of 17 PARENT sheets
Total Sheets: 22 (Index 1; Parent 17; Inset 4)

NAME: Gonzales County (177)
ENTITY TYPE: County or statistically equivalent entity
ST: Texas (48)

INDEX OR PARENT SHEET #: 007
INSET SHEET #: 000000

2020 COUNTY REF MAP (PARENT)

5340248177000000007000000

All legal boundaries and names are as reported through the 2020 Boundary and Annexation Survey (BAS) and Boundary Validation Program (BVP). The boundaries shown on this map are for Census Bureau statistical data collection and tabulation purposes only; their depiction and designation for statistical purposes does not constitute a determination of jurisdictional authority or rights of ownership or entitlement.

Data Source: U.S. Census Bureau's MAF/TIGER database (TAB20), November 2020
Created by Geography Division: December 09, 2020

U.S. DEPARTMENT OF COMMERCE U.S. Census Bureau

Projection: Albers Equal Area Conic
Datum: NAD 83
Spheroid: GRS 80
1st Standard Parallel: 27 36 51
2nd Standard Parallel: 34 43 24
Central Meridian: -100 04 35
Latitude of Projection's Origin: 25 50 13
False Easting: 0
False Northing: 0

0 0.7 1.4 2.1 2.8 3.5 Kilometers
0 0.4 0.8 1.2 1.6 2 Miles
The plotted map scale is 1:24,000

N W E S

Boundary and Annexation Survey (BAS) ID: 24817700000
BAS Submission Deadline: March 1, 2021

PDF versions of the BAS maps are available at:
www.census.gov/programs-surveys/bas/geographies.html

For more information, or to request additional maps, please email geo.bas@census.gov, call 1-800-972-5651, or visit www.census.gov/programs-surveys/bas.html.

United States Census Bureau

GOVERNMENTAL UNIT REFERENCE MAP (2020): Gonzales County, TX

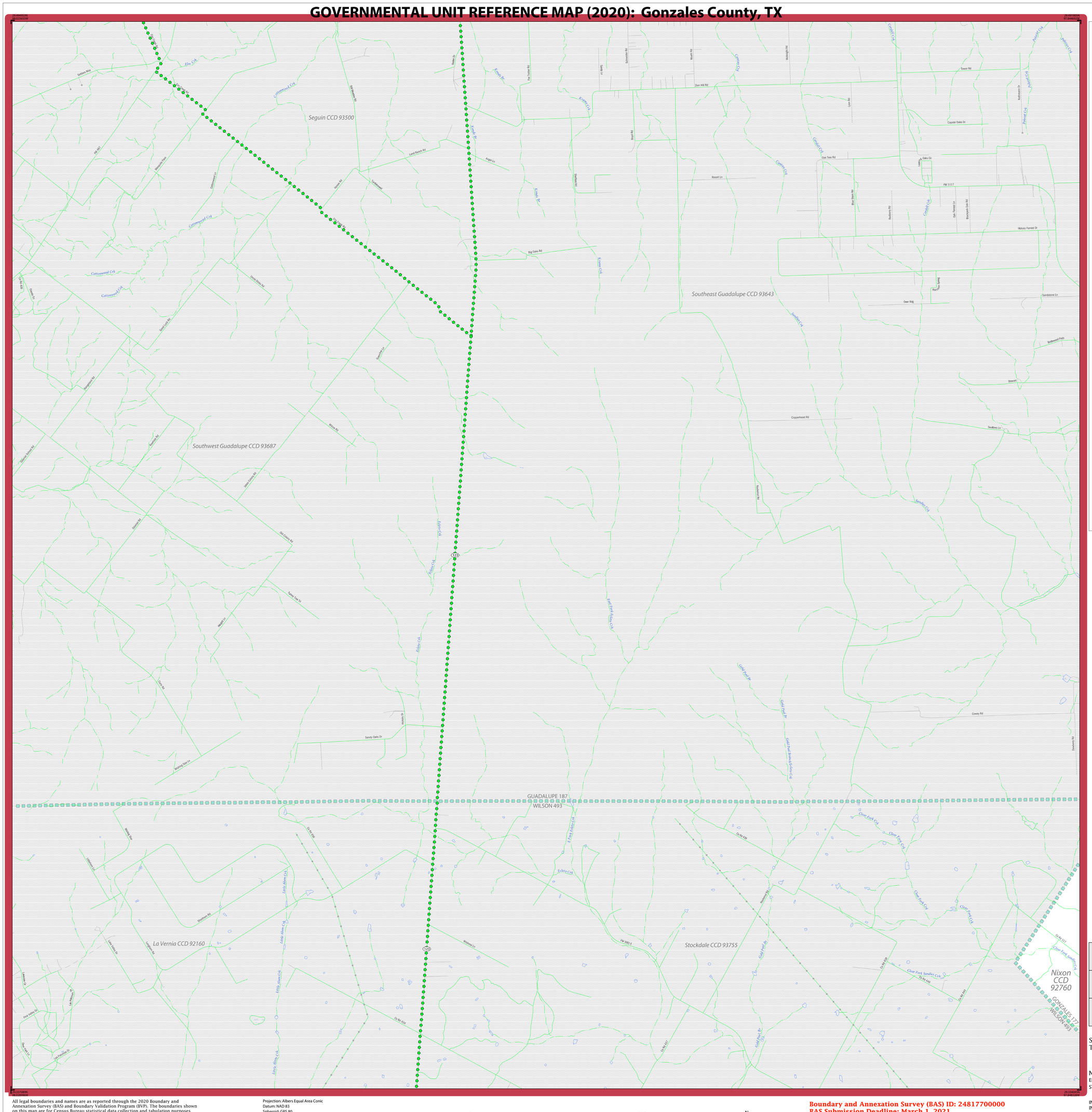

LEGEND

SYMBOL DESCRIPTION	SYMBOL	LABEL STYLE
Federal American Indian Reservation		L'ANSE RESERVATION (TA 1880)
Off-Reservation Trust Land		T1880
American Indian Tribal Subdivision		SHONTO (620)
Alaska Native Regional Corporation (ANRC)		*NANA ANRC 52120*
State (or statistically equivalent entity)		NEW YORK 36
County (or statistically equivalent entity)		ERIE 029
Minor Civil Division (MCD)[1]		Lee town 41460
Census County Division (CCD)[2]		*Jemez CCD 91650*
Consolidated City		MILFORD 47500
Incorporated Place[3]		Davis 18100
Census Designated Place (CDP)[2]		*Cochiti 16560*

DESCRIPTION	SYMBOL	DESCRIPTION	SYMBOL
Interstate	5	Water Body	*Pleasant Lake*
U.S. Highway	2	Swamp or Marsh	*Okefenokee Swamp*
State Highway	4	Glacier	*Bering Glacier*
Other Road	Marsh Ln	Airport, Airfield, or Helicopter Landing Pad	*Dönärd Airfield*
Cul-de-sac		College or University	Coll/Univ
Circle		Military	Fort Belvoir
Geographic Offset or Corridor		Prison or Juvenile Detention Center	P/JDC
4WD Trail, Stairway, Alley, Walkway, or Ferry		Cemetery	Powell Cmtry
Railroad	Southern RR	Golf Course	Pinehurst GlfCrs
Pipeline or Power Line		National Park or Forest	Yosemite NP
Ridge or Fence		Other Park	St Francis Park
Property Line or Nonvisible Boundary		Outside Subject Area	
Perennial Stream	*Tumbling Cr*	Inset Area	A1
Intermittent Stream	*Piney Cr*		
Mountain Peak or Hill	*Mt. Baker*		

Where state, county, and/or MCD/CCD boundaries coincide, the map shows the boundary symbol for only the highest-ranking of these boundaries. Where American Indian reservation and American Indian tribal subdivision boundaries coincide, the map shows only the American Indian reservation boundaries.

Entity names are followed by either their FIPS code or census code; parentheses indicate a census code.

1 'MCD*' indicates a false MCD. These are for Census Bureau use only.

2 The CCD and CDP boundaries represent statistical entities only and are not updated through the BAS.

3 Incorporated place name color corresponds to the incorporated place fill color.

Due to space limitations, some road names, along with other feature and geography names on the map, may not be shown.

The Census Bureau stores primary and alternate road names, but only primary road names are used to label the roads on these maps.

Key to Adjacent Sheets

		4
	8	9
		13

Sheet Location within Entity

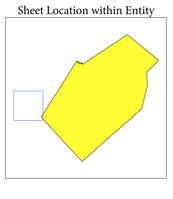

Sheet 8 of 17 PARENT sheets
Total Sheets: 22 (Index 1; Parent 17; Inset 4)

NAME: Gonzales County (177)
ENTITY TYPE: County or statistically equivalent entity
ST: Texas (48)

INDEX OR PARENT SHEET #: 008
INSET SHEET #: 000000

2020 COUNTY REF MAP (PARENT)

5340248177000000008000000

All legal boundaries and names are as reported through the 2020 Boundary and Annexation Survey (BAS) and Boundary Validation Program (BVP). The boundaries shown on this map are for Census Bureau statistical data collection and tabulation purposes only; their depiction and designation for statistical purposes does not constitute a determination of jurisdictional authority or rights of ownership or entitlement.

Data Source: U.S. Census Bureau's MAF/TIGER database (TAB20), November 2020
Created by Geography Division: December 09, 2020

U.S. DEPARTMENT OF COMMERCE U.S. Census Bureau

Projection: Albers Equal Area Conic
Datum: NAD 83
Spheroid: GRS 80
1st Standard Parallel: 27 36 51
2nd Standard Parallel: 34 43 24
Central Meridian: -100 04 35
Latitude of Projection's Origin: 25 50 13
False Easting: 0
False Northing: 0

0 0.7 1.4 2.1 2.8 3.5 Kilometers
0 0.4 0.8 1.2 1.6 2 Miles
The plotted map scale is 1:24,000

N W E S

Boundary and Annexation Survey (BAS) ID: 24817700000
BAS Submission Deadline: March 1, 2021

PDF versions of the BAS maps are available at:
www.census.gov/programs-surveys/bas/geographies.html

For more information, or to request additional maps, please email geo.bas@census.gov, call 1-800-972-5651, or visit www.census.gov/programs-surveys/bas.html.

GOVERNMENTAL UNIT REFERENCE MAP (2020): Gonzales County, TX

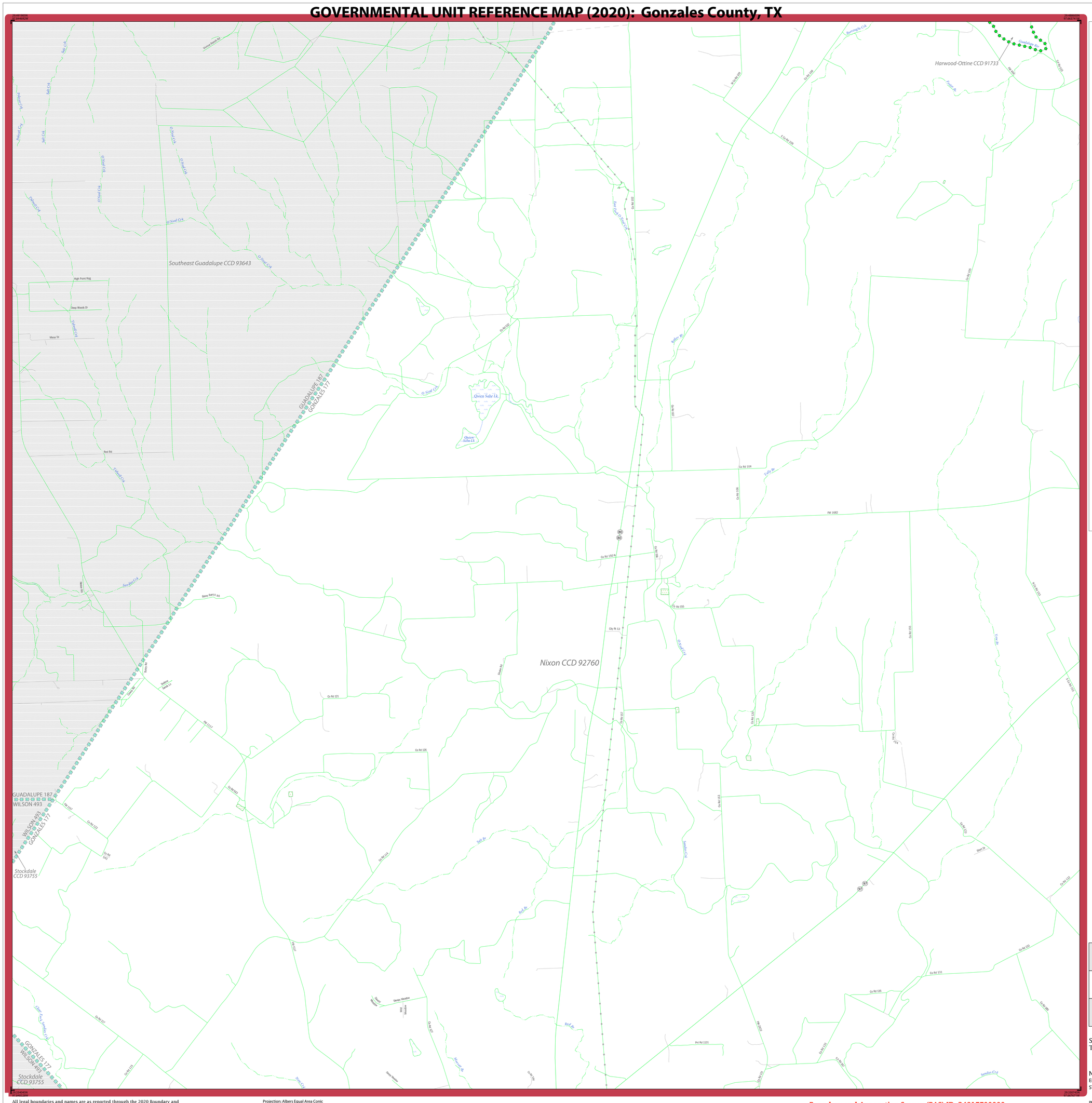

LEGEND

SYMBOL DESCRIPTION	SYMBOL	LABEL STYLE
Federal American Indian Reservation		L'ANSE RESERVATION (TA 1880)
Off-Reservation Trust Land		T1880
American Indian Tribal Subdivision		SHONTO (620)
Alaska Native Regional Corporation (ANRC)		*NANA ANRC 52120*
State (or statistically equivalent entity)		NEW YORK 36
County (or statistically equivalent entity)		ERIE 029
Minor Civil Division (MCD)[1]		Lee town 41460
Census County Division (CCD)[2]		*Jemez CCD 91650*
Consolidated City		MILFORD 47500
Incorporated Place[3]		Davis 18100
Census Designated Place (CDP)[2]		*Cochiti 16560*

DESCRIPTION	SYMBOL
Interstate	5
U.S. Highway	2
State Highway	4
Other Road	Marsh Ln
Cul-de-sac	
Circle	
Geographic Offset or Corridor	
4WD Trail, Stairway, Alley, Walkway, or Ferry	
Railroad	Southern RR
Pipeline or Power Line	
Ridge or Fence	
Property Line or Nonvisible Boundary	
Perennial Stream	Tumbling Cr
Intermittent Stream	Piney Cr
Mountain Peak or Hill	Mt. Baker

DESCRIPTION	SYMBOL
Water Body	Pleasant Lake
Swamp or Marsh	Okefenokee Swamp
Glacier	Bering Glacier
Airport, Airfield, or Helicopter Landing Pad	Dónard Airport
College or University	Coll/Univ
Military	Fort Belvoir
Prison or Juvenile Detention Center	P/JDC
Cemetery	Powell Cmtry
Golf Course	Pinehurst GlfCrs
National Park or Forest	Yosemite NP
Other Park	St Francis Park
Outside Subject Area	
Inset Area	A1

Where state, county, and/or MCD/CCD boundaries coincide, the map shows the boundary symbol for only the highest-ranking of these boundaries. Where American Indian reservation and American Indian tribal subdivision boundaries coincide, the map shows only the American Indian reservation boundaries.

Entity names are followed by either their FIPS code or census code; parentheses indicate a census code.

1 'MCD*' indicates a false MCD. These are for Census Bureau use only.

2 The CCD and CDP boundaries represent statistical entities only and are not updated through the BAS.

3 Incorporated place name color corresponds to the incorporated place fill color.

Due to space limitations, some road names, along with other feature and geography names on the map, may not be shown.

The Census Bureau stores primary and alternate road names, but only primary road names are used to label the roads on these maps.

Key to Adjacent Sheets

	4	5
8	9	10
	13	14

Sheet Location within Entity

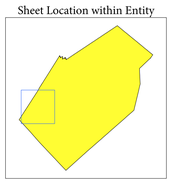

Sheet 9 of 17 PARENT sheets
Total Sheets: 22 (Index 1; Parent 17; Inset 4)

NAME: Gonzales County (177)
ENTITY TYPE: County or statistically equivalent entity
ST: Texas (48)

INDEX OR PARENT SHEET #: 009
INSET SHEET #: 000000

2020 COUNTY REF MAP (PARENT)

5340248177000000009000000

All legal boundaries and names are as reported through the 2020 Boundary and Annexation Survey (BAS) and Boundary Validation Program (BVP). The boundaries shown on this map are for Census Bureau statistical data collection and tabulation purposes only; their depiction and designation for statistical purposes does not constitute a determination of jurisdictional authority or rights of ownership or entitlement.

Data Source: U.S. Census Bureau's MAF/TIGER database (TAB20), November 2020
Created by Geography Division: December 09, 2020

U.S. DEPARTMENT OF COMMERCE U.S. Census Bureau

Projection: Albers Equal Area Conic
Datum: NAD 83
Spheroid: GRS 80
1st Standard Parallel: 27 36 51
2nd Standard Parallel: 34 43 24
Central Meridian: -100 04 35
Latitude of Projection's Origin: 25 50 13
False Easting: 0
False Northing: 0

0 0.7 1.4 2.1 2.8 3.5 Kilometers
0 0.4 0.8 1.2 1.6 2 Miles
The plotted map scale is 1:24,000

N W E S

Boundary and Annexation Survey (BAS) ID: 24817700000
BAS Submission Deadline: March 1, 2021

PDF versions of the BAS maps are available at:
www.census.gov/programs-surveys/bas/geographies.html

For more information, or to request additional maps, please email geo.bas@census.gov, call 1-800-972-5651, or visit www.census.gov/programs-surveys/bas.html.

United States Census Bureau

GOVERNMENTAL UNIT REFERENCE MAP (2020): Gonzales County, TX

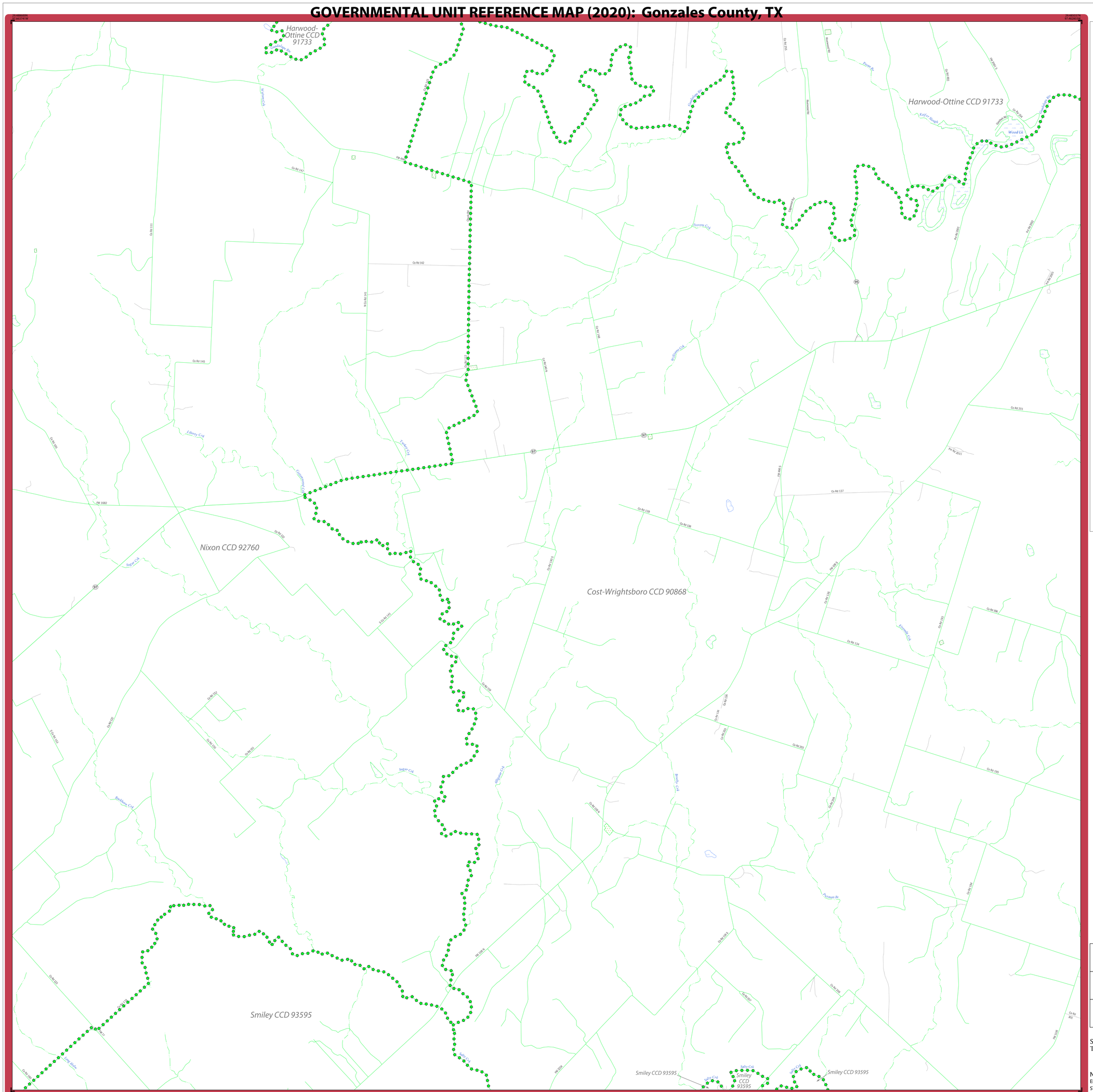

GOVERNMENTAL UNIT REFERENCE MAP (2020): Gonzales County, TX

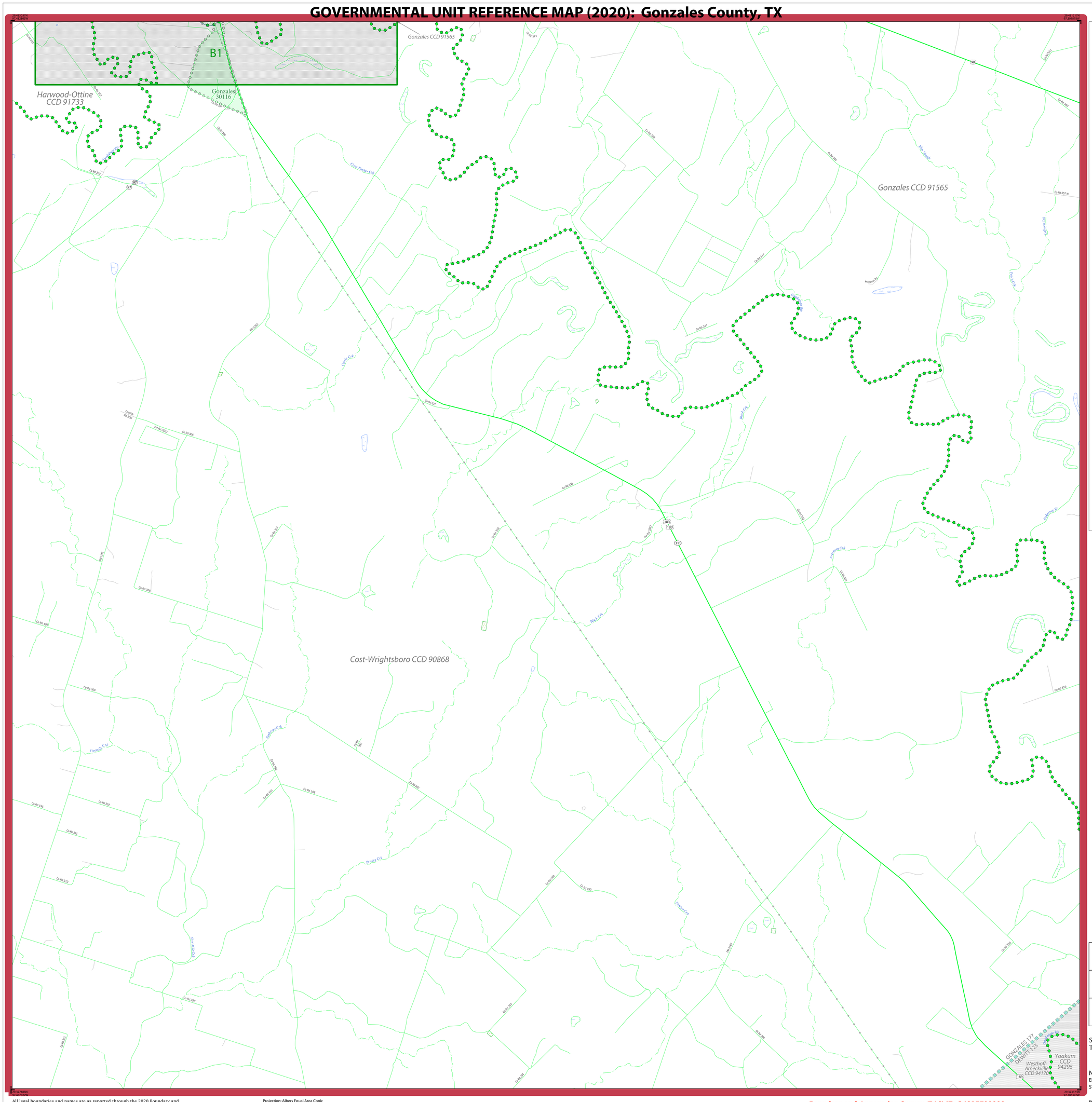

LEGEND

SYMBOL DESCRIPTION	SYMBOL	LABEL STYLE
Federal American Indian Reservation		L'ANSE RESERVATION (TA 1880)
Off-Reservation Trust Land		T1880
American Indian Tribal Subdivision		SHONTO (620)
Alaska Native Regional Corporation (ANRC)		NANA ANRC 52120
State (or statistically equivalent entity)		NEW YORK 36
County (or statistically equivalent entity)		ERIE 029
Minor Civil Division (MCD)[1]		Lee town 41460
Census County Division (CCD)[2]		Jemez CCD 91650
Consolidated City		MILFORD 47500
Incorporated Place[3]		Davis 18100
Census Designated Place (CDP)[2]		Cochiti 16560

DESCRIPTION	SYMBOL	DESCRIPTION	SYMBOL
Interstate	I	Water Body	Pleasant Lake
U.S. Highway	2	Swamp or Marsh	Okefenokee Swamp
State Highway	4	Glacier	Bering Glacier
Other Road	Marsh Ln	Airport, Airfield, or Helicopter Landing Pad	Donald Airport
Cul-de-sac		College or University	Coll/Univ
Circle		Military	Fort Belvoir
Geographic Offset or Corridor		Prison or Juvenile Detention Center	P/JDC
4WD Trail, Stairway, Alley, Walkway, or Ferry		Cemetery	Powell Cmtry
Railroad	Southern RR	Golf Course	Pinehurst GlfCrs
Pipeline or Power Line		National Park or Forest	Yosemite NP
Ridge or Fence		Other Park	St Francis Park
Property Line or Nonvisible Boundary		Outside Subject Area	
Perennial Stream	Tumbling Cr	Inset Area	A1
Intermittent Stream	Piney Cr		
Mountain Peak or Hill	Mt. Baker		

Where state, county, and/or MCD/CCD boundaries coincide, the map shows the boundary symbol for only the highest-ranking of these boundaries. Where American Indian reservation and American Indian tribal subdivision boundaries coincide, the map shows only the American Indian reservation boundaries.

Entity names are followed by either their FIPS code or census code; parentheses indicate a census code.

1 'MCD*' indicates a false MCD. These are for Census Bureau use only.

2 The CCD and CDP boundaries represent statistical entities only and are not updated through the BAS.

3 Incorporated place name color corresponds to the incorporated place fill color.

Due to space limitations, some road names, along with other feature and geography names on the map, may not be shown.

The Census Bureau stores primary and alternate road names, but only primary road names are used to label the roads on these maps.

Key to Adjacent Sheets

5	6	7
10	11	12
14	15	

Sheet Location within Entity

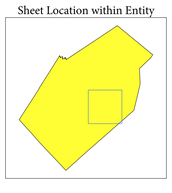

Sheet 11 of 17 PARENT sheets
Total Sheets: 22 (Index 1; Parent 17; Inset 4)

NAME: Gonzales County (177)
ENTITY TYPE: County or statistically equivalent entity
ST: Texas (48)

INDEX OR PARENT SHEET #: 011
INSET SHEET #: 000000

2020 COUNTY REF MAP (PARENT)

5340248177000001000000

All legal boundaries and names are as reported through the 2020 Boundary and Annexation Survey (BAS) and Boundary Validation Program (BVP). The boundaries shown on this map are for Census Bureau statistical data collection and tabulation purposes only; their depiction and designation for statistical purposes does not constitute a determination of jurisdictional authority or rights of ownership or entitlement.

Data Source: U.S. Census Bureau's MAF/TIGER database (TAB20), November 2020
Created by Geography Division: December 09, 2020

U.S. DEPARTMENT OF COMMERCE U.S. Census Bureau

Projection: Albers Equal Area Conic
Datum: NAD 83
Spheroid: GRS 80
1st Standard Parallel: 27 36 51
2nd Standard Parallel: 34 43 24
Central Meridian: -100 04 35
Latitude of Projection's Origin: 25 50 13
False Easting: 0
False Northing: 0

0 0.7 1.4 2.1 2.8 3.5 Kilometers
0 0.4 0.8 1.2 1.6 2 Miles
The plotted map scale is 1:24,000

N W E S

Boundary and Annexation Survey (BAS) ID: 24817700000
BAS Submission Deadline: March 1, 2021

PDF versions of the BAS maps are available at:
www.census.gov/programs-surveys/bas/geographies.html

For more information, or to request additional maps, please email geo.bas@census.gov, call 1-800-972-5651, or visit www.census.gov/programs-surveys/bas.html.

United States Census Bureau

GOVERNMENTAL UNIT REFERENCE MAP (2020): Gonzales County, TX

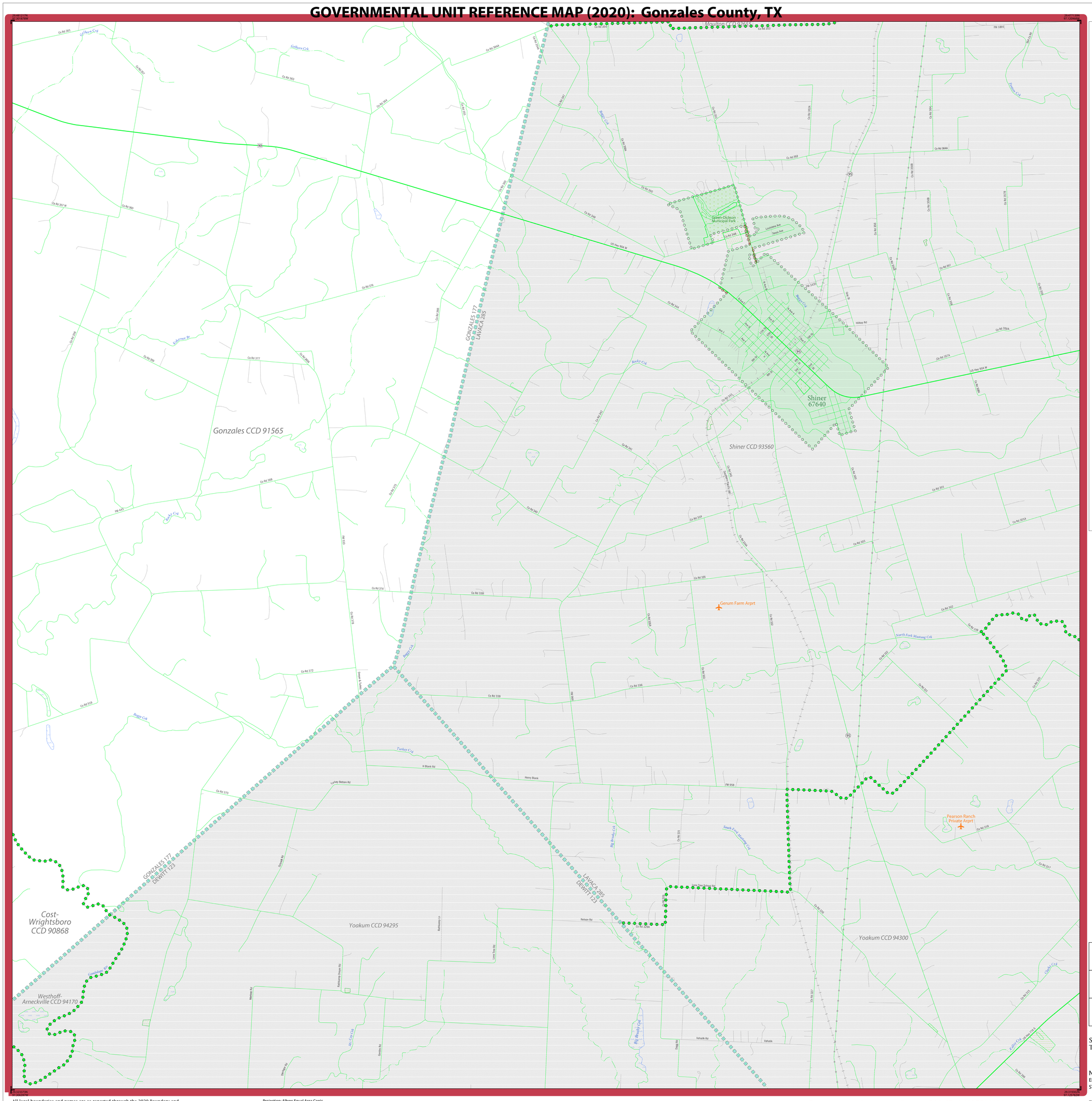
Gonzales CCD 91565
Shiner CCD 93560
Shiner 67640
Cost-Wrightsboro CCD 90868
Yoakum CCD 94295
Yoakum CCD 94300
Westhoff-Arneckville CCD 94170
GONZALES 177
LAVACA 285
GONZALES 177
DEWITT 123
LAVACA 285
DEWITT 123
Green-Dickson Municipal Park
Gerum Farm Arprt
Pearson Ranch Private Arprt
Mission Creek
Gulf Hwy 95
US Hwy 90A W
US Hwy 90A
US Hwy 90A E
US Hwy 95
Co Rd 377
Co Rd 388
Co Rd 372
Co Rd 370
Co Rd 336
Co Rd 338
Co Rd 339
Co Rd 330
Co Rd 334
Co Rd 341
Co Rd 342
Co Rd 344
Co Rd 348
Co Rd 349
Co Rd 352
Co Rd 362
Co Rd 363
Co Rd 364
Co Rd 366A
Co Rd 302
Co Rd 303
Co Rd 301
Co Rd 331
Co Rd 332
Co Rd 333
Co Rd 317
Co Rd 318
Co Rd 319
Co Rd 320
Co Rd 321
Co Rd 322
Co Rd 327
Co Rd 326
Co Rd 325
Co Rd 324
Co Rd 323
Co Rd 313
Co Rd 314
Co Rd 315
Co Rd 316
Co Rd 359
Co Rd 359A
Co Rd 357
Co Rd 358
Co Rd 358A
Co Rd 358B
Co Rd 358C
Co Rd 358D
Co Rd 358E
Co Rd 358F
Co Rd 358G
Co Rd 358H
Co Rd 358I
Co Rd 358J
Co Rd 358K
Co Rd 358L
Co Rd 358M
Co Rd 358N
Co Rd 358O
Co Rd 358P
Co Rd 358Q
Co Rd 358R
Co Rd 358S
Co Rd 358T
Co Rd 358U
Co Rd 358V
Co Rd 358W
Co Rd 358X
Co Rd 358Y
Co Rd 358Z
Co Rd 358AA
Co Rd 358AB
Co Rd 358AC
Co Rd 358AD
Co Rd 358AE
Co Rd 358AF
Co Rd 358AG
Co Rd 358AH
Co Rd 358AI
Co Rd 358AJ
Co Rd 358AK
Co Rd 358AL
Co Rd 358AM
Co Rd 358AN
Co Rd 358AO
Co Rd 358AP
Co Rd 358AQ
Co Rd 358AR
Co Rd 358AS
Co Rd 358AT
Co Rd 358AU
Co Rd 358AV
Co Rd 358AW
Co Rd 358AX
Co Rd 358AY
Co Rd 358AZ
Co Rd 358BA
Co Rd 358BB
Co Rd 358BC
Co Rd 358BD
Co Rd 358BE
Co Rd 358BF
Co Rd 358BG
Co Rd 358BH
Co Rd 358BI
Co Rd 358BJ
Co Rd 358BK
Co Rd 358BL
Co Rd 358BM
Co Rd 358BN
Co Rd 358BO
Co Rd 358BP
Co Rd 358BQ
Co Rd 358BR
Co Rd 358BS
Co Rd 358BT
Co Rd 358BU
Co Rd 358BV
Co Rd 358BW
Co Rd 358BX
Co Rd 358BY
Co Rd 358BZ
Co Rd 358CA
Co Rd 358CB
Co Rd 358CC
Co Rd 358CD
Co Rd 358CE
Co Rd 358CF
Co Rd 358CG
Co Rd 358CH
Co Rd 358CI
Co Rd 358CJ
Co Rd 358CK
Co Rd 358CL
Co Rd 358CM
Co Rd 358CN
Co Rd 358CO
Co Rd 358CP
Co Rd 358CQ
Co Rd 358CR
Co Rd 358CS
Co Rd 358CT
Co Rd 358CU
Co Rd 358CV
Co Rd 358CW
Co Rd 358CX
Co Rd 358CY
Co Rd 358CZ
Co Rd 358DA
Co Rd 358DB
Co Rd 358DC
Co Rd 358DD
Co Rd 358DE
Co Rd 358DF
Co Rd 358DG
Co Rd 358DH
Co Rd 358DI
Co Rd 358DJ
Co Rd 358DK
Co Rd 358DL
Co Rd 358DM
Co Rd 358DN
Co Rd 358DO
Co Rd 358DP
Co Rd 358DQ
Co Rd 358DR
Co Rd 358DS
Co Rd 358DT
Co Rd 358DU
Co Rd 358DV
Co Rd 358DW
Co Rd 358DX
Co Rd 358DY
Co Rd 358DZ
Co Rd 358EA
Co Rd 358EB
Co Rd 358EC
Co Rd 358ED
Co Rd 358EE
Co Rd 358EF
Co Rd 358EG
Co Rd 358EH
Co Rd 358EI
Co Rd 358EJ
Co Rd 358EK
Co Rd 358EL
Co Rd 358EM
Co Rd 358EN
Co Rd 358EO
Co Rd 358EP
Co Rd 358EQ
Co Rd 358ER
Co Rd 358ES
Co Rd 358ET
Co Rd 358EU
Co Rd 358EV
Co Rd 358EW
Co Rd 358EX
Co Rd 358EY
Co Rd 358EZ
Co Rd 358FA
Co Rd 358FB
Co Rd 358FC
Co Rd 358FD
Co Rd 358FE
Co Rd 358FF
Co Rd 358FG
Co Rd 358FH
Co Rd 358FI
Co Rd 358FJ
Co Rd 358FK
Co Rd 358FL
Co Rd 358FM
Co Rd 358FN
Co Rd 358FO
Co Rd 358FP
Co Rd 358FQ
Co Rd 358FR
Co Rd 358FS
Co Rd 358FT
Co Rd 358FU
Co Rd 358FV
Co Rd 358FW
Co Rd 358FX
Co Rd 358FY
Co Rd 358FZ
Co Rd 358GA
Co Rd 358GB
Co Rd 358GC
Co Rd 358GD
Co Rd 358GE
Co Rd 358GF
Co Rd 358GG
Co Rd 358GH
Co Rd 358GI
Co Rd 358GJ
Co Rd 358GK
Co Rd 358GL
Co Rd 358GM
Co Rd 358GN
Co Rd 358GO
Co Rd 358GP
Co Rd 358GQ
Co Rd 358GR
Co Rd 358GS
Co Rd 358GT
Co Rd 358GU
Co Rd 358GV
Co Rd 358GW
Co Rd 358GX
Co Rd 358GY
Co Rd 358GZ
Co Rd 358HA
Co Rd 358HB
Co Rd 358HC
Co Rd 358HD
Co Rd 358HE
Co Rd 358HF
Co Rd 358HG
Co Rd 358HH
Co Rd 358HI
Co Rd 358HJ
Co Rd 358HK
Co Rd 358HL
Co Rd 358HM
Co Rd 358HN
Co Rd 358HO
Co Rd 358HP
Co Rd 358HQ
Co Rd 358HR
Co Rd 358HS
Co Rd 358HT
Co Rd 358HU
Co Rd 358HV
Co Rd 358HW
Co Rd 358HX
Co Rd 358HY
Co Rd 358HZ
Co Rd 358IA
Co Rd 358IB
Co Rd 358IC
Co Rd 358ID
Co Rd 358IE
Co Rd 358IF
Co Rd 358IG
Co Rd 358IH
Co Rd 358II
Co Rd 358IJ
Co Rd 358IK
Co Rd 358IL
Co Rd 358IM
Co Rd 358IN
Co Rd 358IO
Co Rd 358IP
Co Rd 358IQ
Co Rd 358IR
Co Rd 358IS
Co Rd 358IT
Co Rd 358IU
Co Rd 358IV
Co Rd 358IW
Co Rd 358IX
Co Rd 358IY
Co Rd 358IZ
Co Rd 358JA
Co Rd 358JB
Co Rd 358JC
Co Rd 358JD
Co Rd 358JE
Co Rd 358JF
Co Rd 358JG
Co Rd 358JH
Co Rd 358JI
Co Rd 358JJ
Co Rd 358JK
Co Rd 358JL
Co Rd 358JM
Co Rd 358JN
Co Rd 358JO
Co Rd 358JP
Co Rd 358JQ
Co Rd 358JR
Co Rd 358JS
Co Rd 358JT
Co Rd 358JU
Co Rd 358JV
Co Rd 358JW
Co Rd 358JX
Co Rd 358JY
Co Rd 358JZ
Co Rd 358KA
Co Rd 358KB
Co Rd 358KC
Co Rd 358KD
Co Rd 358KE
Co Rd 358KF
Co Rd 358KG
Co Rd 358KH
Co Rd 358KI
Co Rd 358KJ
Co Rd 358KK
Co Rd 358KL
Co Rd 358KM
Co Rd 358KN
Co Rd 358KO
Co Rd 358KP
Co Rd 358KQ
Co Rd 358KR
Co Rd 358KS
Co Rd 358KT
Co Rd 358KU
Co Rd 358KV
Co Rd 358KW
Co Rd 358KX
Co Rd 358KY
Co Rd 358KZ
Co Rd 358LA
Co Rd 358LB
Co Rd 358LC
Co Rd 358LD
Co Rd 358LE
Co Rd 358LF
Co Rd 358LG
Co Rd 358LH
Co Rd 358LI
Co Rd 358LJ
Co Rd 358LK
Co Rd 358LL
Co Rd 358LM
Co Rd 358LN
Co Rd 358LO
Co Rd 358LP
Co Rd 358LQ
Co Rd 358LR
Co Rd 358LS
Co Rd 358LT
Co Rd 358LU
Co Rd 358LV
Co Rd 358LW
Co Rd 358LX
Co Rd 358LY
Co Rd 358LZ
Co Rd 358MA
Co Rd 358MB
Co Rd 358MC
Co Rd 358MD
Co Rd 358ME
Co Rd 358MF
Co Rd 358MG
Co Rd 358MH
Co Rd 358MI
Co Rd 358MJ
Co Rd 358MK
Co Rd 358ML
Co Rd 358MM
Co Rd 358MN
Co Rd 358MO
Co Rd 358MP
Co Rd 358MQ
Co Rd 358MR
Co Rd 358MS
Co Rd 358MT
Co Rd 358MU
Co Rd 358MV
Co Rd 358MW
Co Rd 358MX
Co Rd 358MY
Co Rd 358MZ
Co Rd 358NA
Co Rd 358NB
Co Rd 358NC
Co Rd 358ND
Co Rd 358NE
Co Rd 358NF
Co Rd 358NG
Co Rd 358NH
Co Rd 358NI
Co Rd 358NJ
Co Rd 358NK
Co Rd 358NL
Co Rd 358NM
Co Rd 358NN
Co Rd 358NO
Co Rd 358NP
Co Rd 358NQ
Co Rd 358NR
Co Rd 358NS
Co Rd 358NT
Co Rd 358NU
Co Rd 358NV
Co Rd 358NW
Co Rd 358NX
Co Rd 358NY
Co Rd 358NZ
Co Rd 358OA
Co Rd 358OB
Co Rd 358OC
Co Rd 358OD
Co Rd 358OE
Co Rd 358OF
Co Rd 358OG
Co Rd 358OH
Co Rd 358OI
Co Rd 358OJ
Co Rd 358OK
Co Rd 358OL
Co Rd 358OM
Co Rd 358ON
Co Rd 358OO
Co Rd 358OP
Co Rd 358OQ
Co Rd 358OR
Co Rd 358OS
Co Rd 358OT
Co Rd 358OU
Co Rd 358OV
Co Rd 358OW
Co Rd 358OX
Co Rd 358OY
Co Rd 358OZ
Co Rd 358PA
Co Rd 358PB
Co Rd 358PC
Co Rd 358PD
Co Rd 358PE
Co Rd 358PF
Co Rd 358PG
Co Rd 358PH
Co Rd 358PI
Co Rd 358PJ
Co Rd 358PK
Co Rd 358PL
Co Rd 358PM
Co Rd 358PN
Co Rd 358PO
Co Rd 358PP
Co Rd 358PQ
Co Rd 358PR
Co Rd 358PS
Co Rd 358PT
Co Rd 358PU
Co Rd 358PV
Co Rd 358PW
Co Rd 358PX
Co Rd 358PY
Co Rd 358PZ
Co Rd 358QA
Co Rd 358QB
Co Rd 358QC
Co Rd 358QD
Co Rd 358QE
Co Rd 358QF
Co Rd 358QG
Co Rd 358QH
Co Rd 358QI
Co Rd 358QJ
Co Rd 358QK
Co Rd 358QL
Co Rd 358QM
Co Rd 358QN
Co Rd 358QO
Co Rd 358QP
Co Rd 358QQ
Co Rd 358QR
Co Rd 358QS
Co Rd 358QT
Co Rd 358QU
Co Rd 358QV
Co Rd 358QW
Co Rd 358QX
Co Rd 358QY
Co Rd 358QZ
Co Rd 358RA
Co Rd 358RB
Co Rd 358RC
Co Rd 358RD
Co Rd 358RE
Co Rd 358RF
Co Rd 358RG
Co Rd 358RH
Co Rd 358RI
Co Rd 358RJ
Co Rd 358RK
Co Rd 358RL
Co Rd 358RM
Co Rd 358RN
Co Rd 358RO
Co Rd 358RP
Co Rd 358RQ
Co Rd 358RR
Co Rd 358RS
Co Rd 358RT
Co Rd 358RU
Co Rd 358RV
Co Rd 358RW
Co Rd 358RX
Co Rd 358RY
Co Rd 358RZ
Co Rd 358SA
Co Rd 358SB
Co Rd 358SC
Co Rd 358SD
Co Rd 358SE
Co Rd 358SF
Co Rd 358SG
Co Rd 358SH
Co Rd 358SI
Co Rd 358SJ
Co Rd 358SK
Co Rd 358SL
Co Rd 358SM
Co Rd 358SN
Co Rd 358SO
Co Rd 358SP
Co Rd 358SQ
Co Rd 358SR
Co Rd 358SS
Co Rd 358ST
Co Rd 358SU
Co Rd 358SV
Co Rd 358SW
Co Rd 358SX
Co Rd 358SY
Co Rd 358SZ
Co Rd 358TA
Co Rd 358TB
Co Rd 358TC
Co Rd 358TD
Co Rd 358TE
Co Rd 358TF
Co Rd 358TG
Co Rd 358TH
Co Rd 358TI
Co Rd 358TJ
Co Rd 358TK
Co Rd 358TL
Co Rd 358TM
Co Rd 358TN
Co Rd 358TO
Co Rd 358TP
Co Rd 358TQ
Co Rd 358TR
Co Rd 358TS
Co Rd 358TT
Co Rd 358TU
Co Rd 358TV
Co Rd 358TW
Co Rd 358TX
Co Rd 358TY
Co Rd 358TZ
Co Rd 358UA
Co Rd 358UB
Co Rd 358UC
Co Rd 358UD
Co Rd 358UE
Co Rd 358UF
Co Rd 358UG
Co Rd 358UH
Co Rd 358UI
Co Rd 358UJ
Co Rd 358UK
Co Rd 358UL
Co Rd 358UM
Co Rd 358UN
Co Rd 358UO
Co Rd 358UP
Co Rd 358UQ
Co Rd 358UR
Co Rd 358US
Co Rd 358UT
Co Rd 358UU
Co Rd 358UV
Co Rd 358UW
Co Rd 358UX
Co Rd 358UY
Co Rd 358UZ
Co Rd 358VA
Co Rd 358VB
Co Rd 358VC
Co Rd 358VD
Co Rd 358VE
Co Rd 358VF
Co Rd 358VG
Co Rd 358VH
Co Rd 358VI
Co Rd 358VJ
Co Rd 358VK
Co Rd 358VL
Co Rd 358VM
Co Rd 358VN
Co Rd 358VO
Co Rd 358VP
Co Rd 358VQ
Co Rd 358VR
Co Rd 358VS
Co Rd 358VT
Co Rd 358VU
Co Rd 358VV
Co Rd 358VW
Co Rd 358VX
Co Rd 358VY
Co Rd 358VZ
Co Rd 358WA
Co Rd 358WB
Co Rd 358WC
Co Rd 358WD
Co Rd 358WE
Co Rd 358WF
Co Rd 358WG
Co Rd 358WH
Co Rd 358WI
Co Rd 358WJ
Co Rd 358WK
Co Rd 358WL
Co Rd 358WM
Co Rd 358WN
Co Rd 358WO
Co Rd 358WP
Co Rd 358WQ
Co Rd 358WR
Co Rd 358WS
Co Rd 358WT
Co Rd 358WU
Co Rd 358WV
Co Rd 358WW
Co Rd 358WX
Co Rd 358WY
Co Rd 358WZ
Co Rd 358XA
Co Rd 358XB
Co Rd 358XC
Co Rd 358XD
Co Rd 358XE
Co Rd 358XF
Co Rd 358XG
Co Rd 358XH
Co Rd 358XI
Co Rd 358XJ
Co Rd 358XK
Co Rd 358XL
Co Rd 358XM
Co Rd 358XN
Co Rd 358XO
Co Rd 358XP
Co Rd 358XQ
Co Rd 358XR
Co Rd 358XS
Co Rd 358XT
Co Rd 358XU
Co Rd 358XV
Co Rd 358XW
Co Rd 358XX
Co Rd 358XY
Co Rd 358XZ
Co Rd 358YA
Co Rd 358YB
Co Rd 358YC
Co Rd 358YD
Co Rd 358YE
Co Rd 358YF
Co Rd 358YG
Co Rd 358YH
Co Rd 358YI
Co Rd 358YJ
Co Rd 358YK
Co Rd 358YL
Co Rd 358YM
Co Rd 358YN
Co Rd 358YO
Co Rd 358YP
Co Rd 358YQ
Co Rd 358YR
Co Rd 358YS
Co Rd 358YT
Co Rd 358YU
Co Rd 358YV
Co Rd 358YW
Co Rd 358YX
Co Rd 358YY
Co Rd 358YZ
Co Rd 358ZA
Co Rd 358ZB
Co Rd 358ZC
Co Rd 358ZD
Co Rd 358ZE
Co Rd 358ZF
Co Rd 358ZG
Co Rd 358ZH
Co Rd 358ZI
Co Rd 358ZJ
Co Rd 358ZK
Co Rd 358ZL
Co Rd 358ZM
Co Rd 358ZN
Co Rd 358ZO
Co Rd 358ZP
Co Rd 358ZQ
Co Rd 358ZR
Co Rd 358ZS
Co Rd 358ZT
Co Rd 358ZU
Co Rd 358ZV
Co Rd 358ZW
Co Rd 358ZX
Co Rd 358ZY
Co Rd 358ZZ
Co Rd 358AA
Co Rd 358AB
Co Rd 358AC
Co Rd 358AD
Co Rd 358AE
Co Rd 358AF
Co Rd 358AG
Co Rd 358AH
Co Rd 358AI
Co Rd 358AJ
Co Rd 358AK
Co Rd 358AL
Co Rd 358AM
Co Rd 358AN
Co Rd 358AO
Co Rd 358AP
Co Rd 358AQ
Co Rd 358AR
Co Rd 358AS
Co Rd 358AT
Co Rd 358AU
Co Rd 358AV
Co Rd 358AW
Co Rd 358AX
Co Rd 358AY
Co Rd 358AZ
Co Rd 358BA
Co Rd 358BB
Co Rd 358BC
Co Rd 358BD
Co Rd 358BE
Co Rd 358BF
Co Rd 358BG
Co Rd 358BH
Co Rd 358BI
Co Rd 358BJ
Co Rd 358BK
Co Rd 358BL
Co Rd 358BM
Co Rd 358BN
Co Rd 358BO
Co Rd 358BP
Co Rd 358BQ
Co Rd 358BR
Co Rd 358BS
Co Rd 358BT
Co Rd 358BU
Co Rd 358BV
Co Rd 358BW
Co Rd 358BX
Co Rd 358BY
Co Rd 358BZ
Co Rd 358CA
Co Rd 358CB
Co Rd 358CC
Co Rd 358CD
Co Rd 358CE
Co Rd 358CF
Co Rd 358CG
Co Rd 358CH
Co Rd 358CI
Co Rd 358CJ
Co Rd 358CK
Co Rd 358CL
Co Rd 358CM
Co Rd 358CN
Co Rd 358CO
Co Rd 358CP
Co Rd 358CQ
Co Rd 358CR
Co Rd 358CS
Co Rd 358CT
Co Rd 358CU
Co Rd 358CV
Co Rd 358CW
Co Rd 358CX
Co Rd 358CY
Co Rd 358CZ
Co Rd 358DA
Co Rd 358DB
Co Rd 358DC
Co Rd 358DD
Co Rd 358DE
Co Rd 358DF
Co Rd 358DG
Co Rd 358DH
Co Rd 358DI
Co Rd 358DJ
Co Rd 358DK
Co Rd 358DL
Co Rd 358DM
Co Rd 358DN
Co Rd 358DO
Co Rd 358DP
Co Rd 358DQ
Co Rd 358DR
Co Rd 358DS
Co Rd 358DT
Co Rd 358DU
Co Rd 358DV
Co Rd 358DW
Co Rd 358DX
Co Rd 358DY
Co Rd 358DZ
Co Rd 358EA
Co Rd 358EB
Co Rd 358EC
Co Rd 358ED
Co Rd 358EE
Co Rd 358EF
Co Rd 358EG
Co Rd 358EH
Co Rd 358EI
Co Rd 358EJ
Co Rd 358EK
Co Rd 358EL
Co Rd 358EM
Co Rd 358EN
Co Rd 358EO
Co Rd 358EP
Co Rd 358EQ
Co Rd 358ER
Co Rd 358ES
Co Rd 358ET
Co Rd 358EU
Co Rd 358EV
Co Rd 358EW
Co Rd 358EX
Co Rd 358EY
Co Rd 358EZ
Co Rd 358FA
Co Rd 358FB
Co Rd 358FC
Co Rd 358FD
Co Rd 358FE
Co Rd 358FF
Co Rd 358FG
Co Rd 358FH
Co Rd 358FI
Co Rd 358FJ
Co Rd 358FK
Co Rd 358FL
Co Rd 358FM
Co Rd 358FN
Co Rd 358FO
Co Rd 358FP
Co Rd 358FQ
Co Rd 358FR
Co Rd 358FS
Co Rd 358FT
Co Rd 358FU
Co Rd 358FV
Co Rd 358FW
Co Rd 358FX
Co Rd 358FY
Co Rd 358FZ
Co Rd 358GA
Co Rd 358GB
Co Rd 358GC
Co Rd 358GD
Co Rd 358GE
Co Rd 358GF
Co Rd 358GG
Co Rd 358GH
Co Rd 358GI
Co Rd 358GJ
Co Rd 358GK
Co Rd 358GL
Co Rd 358GM
Co Rd 358GN
Co Rd 358GO
Co Rd 358GP
Co Rd 358GQ
Co Rd 358GR
Co Rd 358GS
Co Rd 358GT
Co Rd 358GU
Co Rd 358GV
Co Rd 358GW
Co Rd 358GX
Co Rd 358GY
Co Rd 358GZ
Co Rd 358HA
Co Rd 358HB
Co Rd 358HC
Co Rd 358HD
Co Rd 358HE
Co Rd 358HF
Co Rd 358HG
Co Rd 358HH
Co Rd 358HI
Co Rd 358HJ
Co Rd 358HK
Co Rd 358HL
Co Rd 358HM
Co Rd 358HN
Co Rd 358HO
Co Rd 358HP
Co Rd 358HQ
Co Rd 358HR
Co Rd 358HS
Co Rd 358HT
Co Rd 358HU
Co Rd 358HV
Co Rd 358HW
Co Rd 358HX
Co Rd 358HY
Co Rd 358HZ
Co Rd 358IA
Co Rd 358IB
Co Rd 358IC
Co Rd 358ID
Co Rd 358IE
Co Rd 358IF
Co Rd 358IG
Co Rd 358IH
Co Rd 358II
Co Rd 358IJ
Co Rd 358IK
Co Rd 358IL
Co Rd 358IM
Co Rd 358IN
Co Rd 358IO
Co Rd 358IP
Co Rd 358IQ
Co Rd 358IR
Co Rd 358IS
Co Rd 358IT
Co Rd 358IU
Co Rd 358IV
Co Rd 358IW
Co Rd 358IX
Co Rd 358IY
Co Rd 358IZ
Co Rd 358JA
Co Rd 358JB
Co Rd 358JC
Co Rd 358JD
Co Rd 358JE
Co Rd 358JF
Co Rd 358JG
Co Rd 358JH
Co Rd 358JI
Co Rd 358JJ
Co Rd 358JK
Co Rd 358JL
Co Rd 358JM
Co Rd 358JN
Co Rd 358JO
Co Rd 358JP
Co Rd 358JQ
Co Rd 358JR
Co Rd 358JS
Co Rd 358JT
Co Rd 358JU
Co Rd 358JV
Co Rd 358JW
Co Rd 358JX
Co Rd 358JY
Co Rd 358JZ
Co Rd 358KA
Co Rd 358KB
Co Rd 358KC
Co Rd 358KD
Co Rd 358KE
Co Rd 358KF
Co Rd 358KG
Co Rd 358KH
Co Rd 358KI
Co Rd 358KJ
Co Rd 358KK
Co Rd 358KL
Co Rd 358KM
Co Rd 358KN
Co Rd 358KO
Co Rd 358KP
Co Rd 358KQ
Co Rd 358KR
Co Rd 358KS
Co Rd 358KT
Co Rd 358KU
Co Rd 358KV
Co Rd 358KW
Co Rd 358KX
Co Rd 358KY
Co Rd 358KZ
Co Rd 358LA
Co Rd 358LB
Co Rd 358LC
Co Rd 358LD
Co Rd 358LE
Co Rd 358LF
Co Rd 358LG
Co Rd 358LH
Co Rd 358LI
Co Rd 358LJ
Co Rd 358LK
Co Rd 358LL
Co Rd 358LM
Co Rd 358LN
Co Rd 358LO
Co Rd 358LP
Co Rd 358LQ
Co Rd 358LR
Co Rd 358LS
Co Rd 358LT
Co Rd 358LU
Co Rd 358LV
Co Rd 358LW
Co Rd 358LX
Co Rd 358LY
Co Rd 358LZ
Co Rd 358MA
Co Rd 358MB
Co Rd 358MC
Co Rd 358MD
Co Rd 358ME
Co Rd 358MF
Co Rd 358MG
Co Rd 358MH
Co Rd 358MI
Co Rd 358MJ
Co Rd 358MK
Co Rd 358ML
Co Rd 358MM
Co Rd 358MN
Co Rd 358MO
Co Rd 358MP
Co Rd 358MQ
Co Rd 358MR
Co Rd 358MS
Co Rd 358MT
Co Rd 358MU
Co Rd 358MV
Co Rd 358MW
Co Rd 358MX
Co Rd 358MY
Co Rd 358MZ
Co Rd 358NA
Co Rd 358NB
Co Rd 358NC
Co Rd 358ND
Co Rd 358NE
Co Rd 358NF
Co Rd 358NG
Co Rd 358NH
Co Rd 358NI
Co Rd 358NJ
Co Rd 358NK
Co Rd 358NL
Co Rd 358NM
Co Rd 358NN
Co Rd 358NO
Co Rd 358NP
Co Rd 358NQ
Co Rd 358NR
Co Rd 358NS
Co Rd 358NT
Co Rd 358NU
Co Rd 358NV
Co Rd 358NW
Co Rd 358NX
Co Rd 358NY
Co Rd 358NZ
Co Rd 358OA
Co Rd 358OB
Co Rd 358OC
Co Rd 358OD
Co Rd 358OE
Co Rd 358OF
Co Rd 358OG
Co Rd 358OH
Co Rd 358OI
Co Rd 358OJ
Co Rd 358OK
Co Rd 358OL
Co Rd 358OM
Co Rd 358ON
Co Rd 358OO
Co Rd 358OP
Co Rd 358OQ
Co Rd 358OR
Co Rd 358OS
Co Rd 358OT
Co Rd 358OU
Co Rd 358OV
Co Rd 358OW
Co Rd 358OX
Co Rd 358OY
Co Rd 358OZ
Co Rd 358PA
Co Rd 358PB
Co Rd 358PC
Co Rd 358PD
Co Rd 358PE
Co Rd 358PF
Co Rd 358PG
Co Rd 358PH
Co Rd 358PI
Co Rd 358PJ
Co Rd 358PK
Co Rd 358PL
Co Rd 358PM
Co Rd 358PN
Co Rd 358PO
Co Rd 358PP
Co Rd 358PQ
Co Rd 358PR
Co Rd 358PS
Co Rd 358PT
Co Rd 358PU
Co Rd 358PV
Co Rd 358PW
Co Rd 358PX
Co Rd 358PY
Co Rd 358PZ
Co Rd 358QA
Co Rd 358QB
Co Rd 358QC
Co Rd 358QD
Co Rd 358QE
Co Rd 358QF
Co Rd 358QG
Co Rd 358QH
Co Rd 358QI
Co Rd 358QJ
Co Rd 358QK
Co Rd 358QL
Co Rd 358QM
Co Rd 358QN
Co Rd 358QO
Co Rd 358QP
Co Rd 358QQ
Co Rd 358QR
Co Rd 358QS
Co Rd 358QT
Co Rd 358QU
Co Rd 358QV
Co Rd 358QW
Co Rd 358QX
Co Rd 358QY
Co Rd 358QZ
Co Rd 358RA
Co Rd 358RB
Co Rd 358RC
Co Rd 358RD
Co Rd 358RE
Co Rd 358RF
Co Rd 358RG
Co Rd 358RH
Co Rd 358RI
Co Rd 358RJ
Co Rd 358RK
Co Rd 358RL
Co Rd 358RM
Co Rd 358RN
Co Rd 358RO
Co Rd 358RP
Co Rd 358RQ
Co Rd 358RR
Co Rd 358RS
Co Rd 358RT
Co Rd 358RU
Co Rd 358RV
Co Rd 358RW
Co Rd 358RX
Co Rd 358RY
Co Rd 358RZ
Co Rd 358SA
Co Rd 358SB
Co Rd 358SC
Co Rd 358SD
Co Rd 358SE
Co Rd 358SF
Co Rd 358SG
Co Rd 358SH
Co Rd 358SI
Co Rd 358SJ
Co Rd 358SK
Co Rd 358SL
Co Rd 358SM
Co Rd 358SN
Co Rd 358SO
Co Rd 358SP
Co Rd 358SQ
Co Rd 358SR
Co Rd 358SS
Co Rd 358ST
Co Rd 358SU
Co Rd 358SV
Co Rd 358SW
Co Rd 358SX
Co Rd 358SY
Co Rd 358SZ
Co Rd 358TA
Co Rd 358TB
Co Rd 358TC
Co Rd 358TD
Co Rd 358TE
Co Rd 358TF
Co Rd 358TG
Co Rd 358TH
Co Rd 358TI
Co Rd 358TJ
Co Rd 358TK
Co Rd 358TL
Co Rd 358TM
Co Rd 358TN
Co Rd 358TO
Co Rd 358TP
Co Rd 358TQ
Co Rd 358TR
Co Rd 358TS
Co Rd 358TT
Co Rd 358TU
Co Rd 358TV
Co Rd 358TW
Co Rd 358TX
Co Rd 358TY
Co Rd 358TZ
Co Rd 358UA
Co Rd 358UB
Co Rd 358UC
Co Rd 358UD
Co Rd 358UE
Co Rd 358UF
Co Rd 358UG
Co Rd 358UH
Co Rd 358UI
Co Rd 358UJ
Co Rd 358UK
Co Rd 358UL
Co Rd 358UM
Co Rd 358UN
Co Rd 358UO
Co Rd 358UP
Co Rd 358UQ
Co Rd 358UR
Co Rd 358US
Co Rd 358UT
Co Rd 358UU
Co Rd 358UV
Co Rd 358UW
Co Rd 358UX
Co Rd 358UY
Co Rd 358UZ
Co Rd 358VA
Co Rd 358VB
Co Rd 358VC
Co Rd 358VD
Co Rd 358VE
Co Rd 358VF
Co Rd 358VG
Co Rd 358VH
Co Rd 358VI
Co Rd 358VJ
Co Rd 358VK
Co Rd 358VL
Co Rd 358VM
Co Rd 358VN
Co Rd 358VO
Co Rd 358VP
Co Rd 358VQ
Co Rd 358VR
Co Rd 358VS
Co Rd 358VT
Co Rd 358VU
Co Rd 358VV
Co Rd 358VW
Co Rd 358VX
Co Rd 358VY
Co Rd 358VZ
Co Rd 358WA
Co Rd 358WB
Co Rd 358WC
Co Rd 358WD
Co Rd 358WE
Co Rd 358WF
Co Rd 358WG
Co Rd 358WH
Co Rd 358WI
Co Rd 358WJ
Co Rd 358WK
Co Rd 358WL
Co Rd 358WM
Co Rd 358WN
Co Rd 358WO
Co Rd 358WP
Co Rd 358WQ
Co Rd 358WR
Co Rd 358WS
Co Rd 358WT
Co Rd 358WU
Co Rd 358WV
Co Rd 358WW
Co Rd 358WX
Co Rd 358WY
Co Rd 358WZ
Co Rd 358XA
Co Rd 358XB
Co Rd 358XC
Co Rd 358XD
Co Rd 358XE
Co Rd 358XF
Co Rd 358XG
Co Rd 358XH
Co Rd 358XI
Co Rd 358XJ
Co Rd 358XK
Co Rd 358XL
Co Rd 358XM
Co Rd 358XN
Co Rd 358XO
Co Rd 358XP
Co Rd 358XQ
Co Rd 358XR
Co Rd 358XS
Co Rd 358XT
Co Rd 358XU
Co Rd 358XV
Co Rd 358XW
Co Rd 358XX
Co Rd 358XY
Co Rd 358XZ
Co Rd 358YA
Co Rd 358YB
Co Rd 358YC
Co Rd 358YD
Co Rd 358YE
Co Rd 358YF
Co Rd 358YG
Co Rd 358YH
Co Rd 358YI
Co Rd 358YJ
Co Rd 358YK
Co Rd 358YL
Co Rd 358YM
Co Rd 358YN
Co Rd 358YO
Co Rd 358YP
Co Rd 358YQ
Co Rd 358YR
Co Rd 358YS
Co Rd 358YT
Co Rd 358YU
Co Rd 358YV
Co Rd 358YW
Co Rd 358YX
Co Rd 358YY
Co Rd 358YZ
Co Rd 358ZA
Co Rd 358ZB
Co Rd 358ZC
Co Rd 358ZD
Co Rd 358ZE
Co Rd 358ZF
Co Rd 358ZG
Co Rd 358ZH
Co Rd 358ZI
Co Rd 358ZJ
Co Rd 358ZK
Co Rd 358ZL
Co Rd 358ZM
Co Rd 358ZN
Co Rd 358ZO
Co Rd 358ZP
Co Rd 358ZQ
Co Rd 358ZR
Co Rd 358ZS
Co Rd 358ZT
Co Rd 358ZU
Co Rd 358ZV
Co Rd 358ZW
Co Rd 358ZX
Co Rd 358ZY
Co Rd 358ZZ
Co Rd 358AA
Co Rd 358AB
Co Rd 358AC
Co Rd 358AD
Co Rd 358AE
Co Rd 358AF
Co Rd 358AG
Co Rd 358AH
Co Rd 358AI
Co Rd 358AJ
Co Rd 358AK
Co Rd 358AL
Co Rd 358AM
Co Rd 358AN
Co Rd 358AO
Co Rd 358AP
Co Rd 358AQ
Co Rd 358AR
Co Rd 358AS
Co Rd 358AT
Co Rd 358AU
Co Rd 358AV
Co Rd 358AW
Co Rd 358AX
Co Rd 358AY
Co Rd 358AZ
Co Rd 358BA
Co Rd 358BB
Co Rd 358BC
Co Rd 358BD
Co Rd 358BE
Co Rd 358BF
Co Rd 358BG
Co Rd 358BH
Co Rd 358BI
Co Rd 358BJ
Co Rd 358BK
Co Rd 358BL
Co Rd 358BM
Co Rd 358BN
Co Rd 358BO
Co Rd 358BP
Co Rd 358BQ
Co Rd 358BR
Co Rd 358BS
Co Rd 358BT
Co Rd 358BU
Co Rd 358BV
Co Rd 358BW
Co Rd 358BX
Co Rd 358BY
Co Rd 358BZ
Co Rd 358CA
Co Rd 358CB
Co Rd 358CC
Co Rd 358CD
Co Rd 358CE
Co Rd 358CF
Co Rd 358CG
Co Rd 358CH
Co Rd 358CI
Co Rd 358CJ
Co Rd 358CK
Co Rd 358CL
Co Rd 358CM
Co Rd 358CN
Co Rd 358CO
Co Rd 358CP
Co Rd 358CQ
Co Rd 358CR
Co Rd 358CS
Co Rd 358CT
Co Rd 358CU
Co Rd 358CV
Co Rd 358CW
Co Rd 358CX
Co Rd 358CY
Co Rd 358CZ
Co Rd 358DA
Co Rd 358DB
Co Rd 358DC
Co Rd 358DD
Co Rd 358DE
Co Rd 358DF
Co Rd 358DG
Co Rd 358DH
Co Rd 358DI
Co Rd 358DJ
Co Rd 358DK
Co Rd 358DL
Co Rd 358DM
Co Rd 358DN
Co Rd 358DO
Co Rd 358DP
Co Rd 358DQ
Co Rd 358DR
Co Rd 358DS
Co Rd 358DT
Co Rd 358DU
Co Rd 358DV
Co Rd 358DW
Co Rd 358DX
Co Rd 358DY
Co Rd 358DZ
Co Rd 358EA
Co Rd 358EB
Co Rd 358EC
Co Rd 358ED
Co Rd 358EE
Co Rd 358EF
Co Rd 358EG
Co Rd 358EH
Co Rd 358EI
Co Rd 358EJ
Co Rd 358EK
Co Rd 358EL
Co Rd 358EM
Co Rd 358EN
Co Rd 358EO
Co Rd 358EP
Co Rd 358EQ
Co Rd 358ER
Co Rd 358ES
Co Rd 358ET
Co Rd 358EU
Co Rd 358EV
Co Rd 358EW
Co Rd 358EX
Co Rd 358EY
Co Rd 358EZ
Co Rd 358FA
Co Rd 358FB
Co

GOVERNMENTAL UNIT REFERENCE MAP (2020): Gonzales County, TX

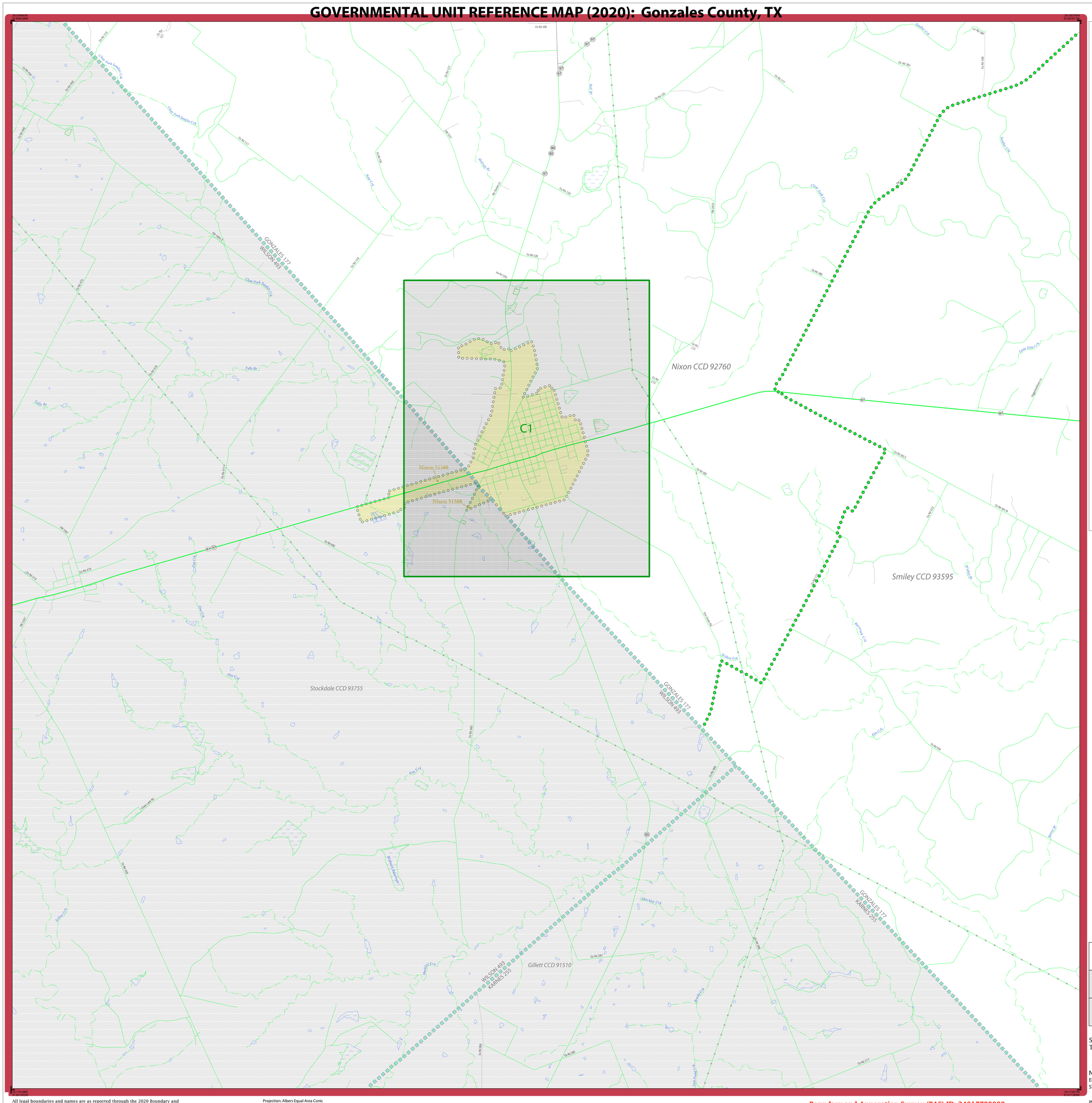
Nixon CCD 92760
Smiley CCD 93595
Stockdale CCD 93755
Gillett CCD 91510
C1
Nixon 51588
Nixon 51588
GONZALES 177
WILSON 493
WILSON 493
KARNES 255
GONZALES 177
KARNES 255
Clear Fork Sandies Crk
Tally Br
Elm Crk
Willow Crk
Little Elm Crk
Elm Crk
Ebel Crk
Wood Barrow
Ulm Mar Crk
Sandy Crk
Jack Pump Crk
Jewel Br
Cr Rd 177
Cr Rd 188
Cr Rd 186
Cr Rd 128
Cr Rd 130
Cr Rd 117
Cr Rd 125
Cr Rd 127
Cr Rd 166
Cr Rd 175
Cr Rd 170
Cr Rd 472
Cr Rd 473
Cr Rd 480
Cr Rd 80
Cr Rd 381 E
Cr Rd 381 W
Cr Rd 287
Cr Rd 289
Cr Rd 277
Cr Rd 272
Cr Rd 282
Cr Rd 283
Cr Rd 284
Cr Rd 285
Cr Rd 286
Cr Rd 287
Cr Rd 288

GOVERNMENTAL UNIT REFERENCE MAP (2020): Gonzales County, TX

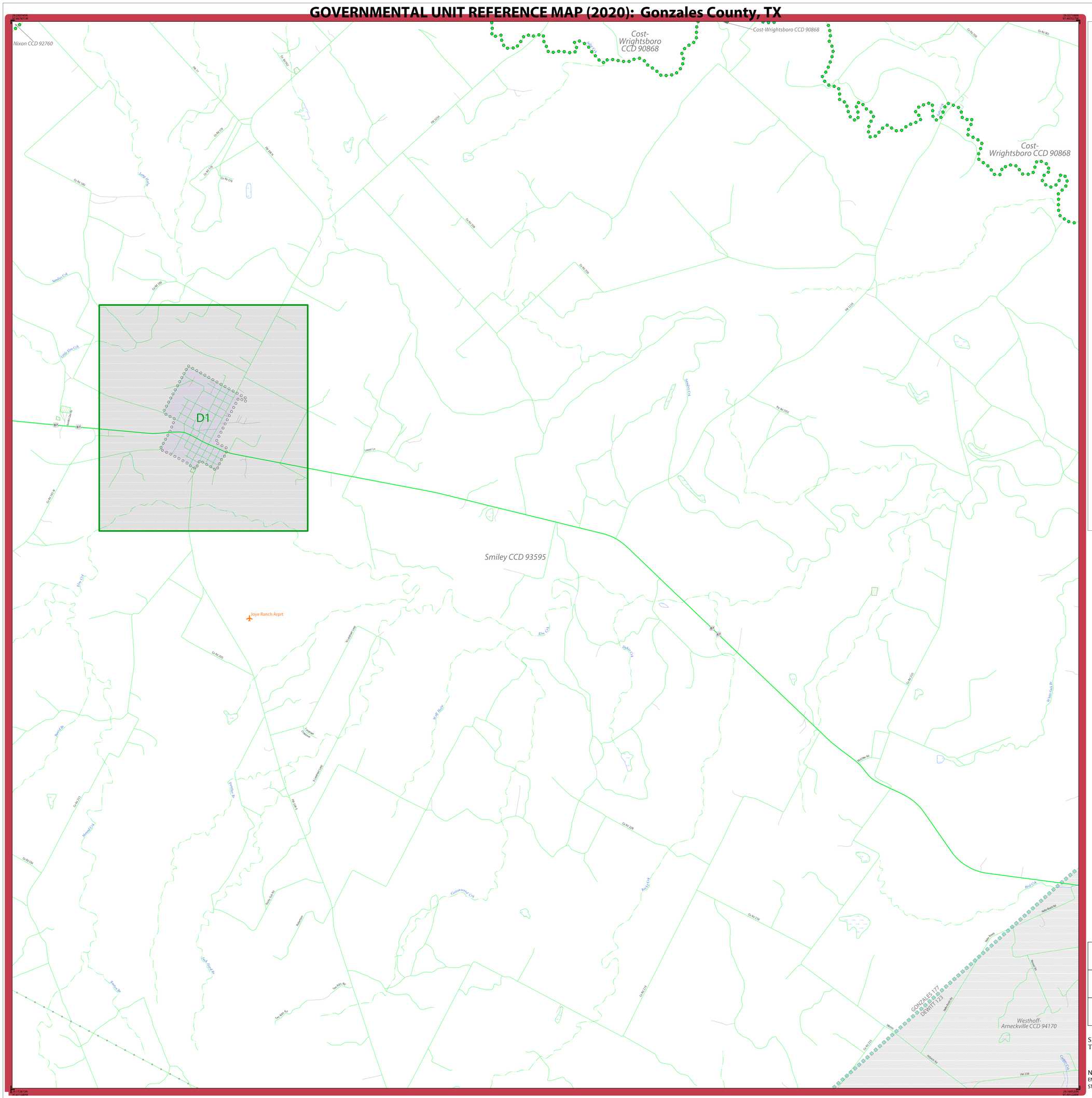

LEGEND

SYMBOL DESCRIPTION	SYMBOL	LABEL STYLE
Federal American Indian Reservation		L'ANSE RESERVATION (TA 1880)
Off-Reservation Trust Land		T1880
American Indian Tribal Subdivision		SHONTO (620)
Alaska Native Regional Corporation (ANRC)		NANA ANRC 52120
State (or statistically equivalent entity)		NEW YORK 36
County (or statistically equivalent entity)		ERIE 029
Minor Civil Division (MCD)[1]		Lee town 41460
Census County Division (CCD)[2]		Jemez CCD 91650
Consolidated City		MILFORD 47500
Incorporated Place[3]		Davis 18100
Census Designated Place (CDP)[2]		Cochiti 16560

DESCRIPTION	SYMBOL
Interstate	
U.S. Highway	
State Highway	
Other Road	Marsh Ln
Cul-de-sac	
Circle	
Geographic Offset or Corridor	
4WD Trail, Stairway, Alley, Walkway, or Ferry	
Railroad	Southern RR
Pipeline or Power Line	
Ridge or Fence	
Property Line or Nonvisible Boundary	
Perennial Stream	Tumbling Cr
Intermittent Stream	Piney Cr
Mountain Peak or Hill	Mt. Baker

DESCRIPTION	SYMBOL
Water Body	Pleasant Lake
Swamp or Marsh	Okefenokee Swamp
Glacier	Bering Glacier
Airport, Airfield, or Helicopter Landing Pad	Donald Airport
College or University	Coll/Univ
Military	Fort Belvoir
Prison or Juvenile Detention Center	P/JDC
Cemetery	Powell Cmtry
Golf Course	Pinehurst Gl/Crs
National Park or Forest	Yosemite NP
Other Park	St Francis Park
Outside Subject Area	
Inset Area	A1

Where state, county, and/or MCD/CCD boundaries coincide, the map shows the boundary symbol for only the highest-ranking of these boundaries. Where American Indian reservation and American Indian tribal subdivision boundaries coincide, the map shows only the American Indian reservation boundaries.

Entity names are followed by either their FIPS code or census code; parentheses indicate a census code.

1 'MCD*' indicates a false MCD. These are for Census Bureau use only.

2 The CCD and CDP boundaries represent statistical entities only and are not updated through the BAS.

3 Incorporated place name color corresponds to the incorporated place fill color.

Due to space limitations, some road names, along with other feature and geography names on the map, may not be shown.

The Census Bureau stores primary and alternate road names, but only primary road names are used to label the roads on these maps.

Key to Adjacent Sheets

9	10	11
13	14	15
16	17	

Sheet Location within Entity

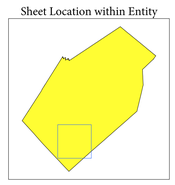

Sheet 14 of 17 PARENT sheets
Total Sheets: 22 (Index 1; Parent 17; Inset 4)

NAME: Gonzales County (177)
ENTITY TYPE: County or statistically equivalent entity
ST: Texas (48)

INDEX OR PARENT SHEET #: 014
INSET SHEET #: 000000

2020 COUNTY REF MAP (PARENT)

5340248177000000014000000

All legal boundaries and names are as reported through the 2020 Boundary and Annexation Survey (BAS) and Boundary Validation Program (BVP). The boundaries shown on this map are for Census Bureau statistical data collection and tabulation purposes only; their depiction and designation for statistical purposes does not constitute a determination of jurisdictional authority or rights of ownership or entitlement.

Data Source: U.S. Census Bureau's MAF/TIGER database (TAB20), November 2020
Created by Geography Division: December 09, 2020

U.S. DEPARTMENT OF COMMERCE U.S. Census Bureau

Projection: Albers Equal Area Conic
Datum: NAD 83
Spheroid: GRS 80
1st Standard Parallel: 27 36 51
2nd Standard Parallel: 34 43 24
Central Meridian: -100 04 35
Latitude of Projection's Origin: 25 50 13
False Easting: 0
False Northing: 0

0 0.7 1.4 2.1 2.8 3.5 Kilometers
0 0.4 0.8 1.2 1.6 2 Miles
The plotted map scale is 1:24,000

N W E S

Boundary and Annexation Survey (BAS) ID: 24817700000
BAS Submission Deadline: March 1, 2021

PDF versions of the BAS maps are available at:
www.census.gov/programs-surveys/bas/geographies.html

For more information, or to request additional maps, please email geo.bas@census.gov, call 1-800-972-5651, or visit www.census.gov/programs-surveys/bas.html.

United States Census Bureau

GOVERNMENTAL UNIT REFERENCE MAP (2020): Gonzales County, TX

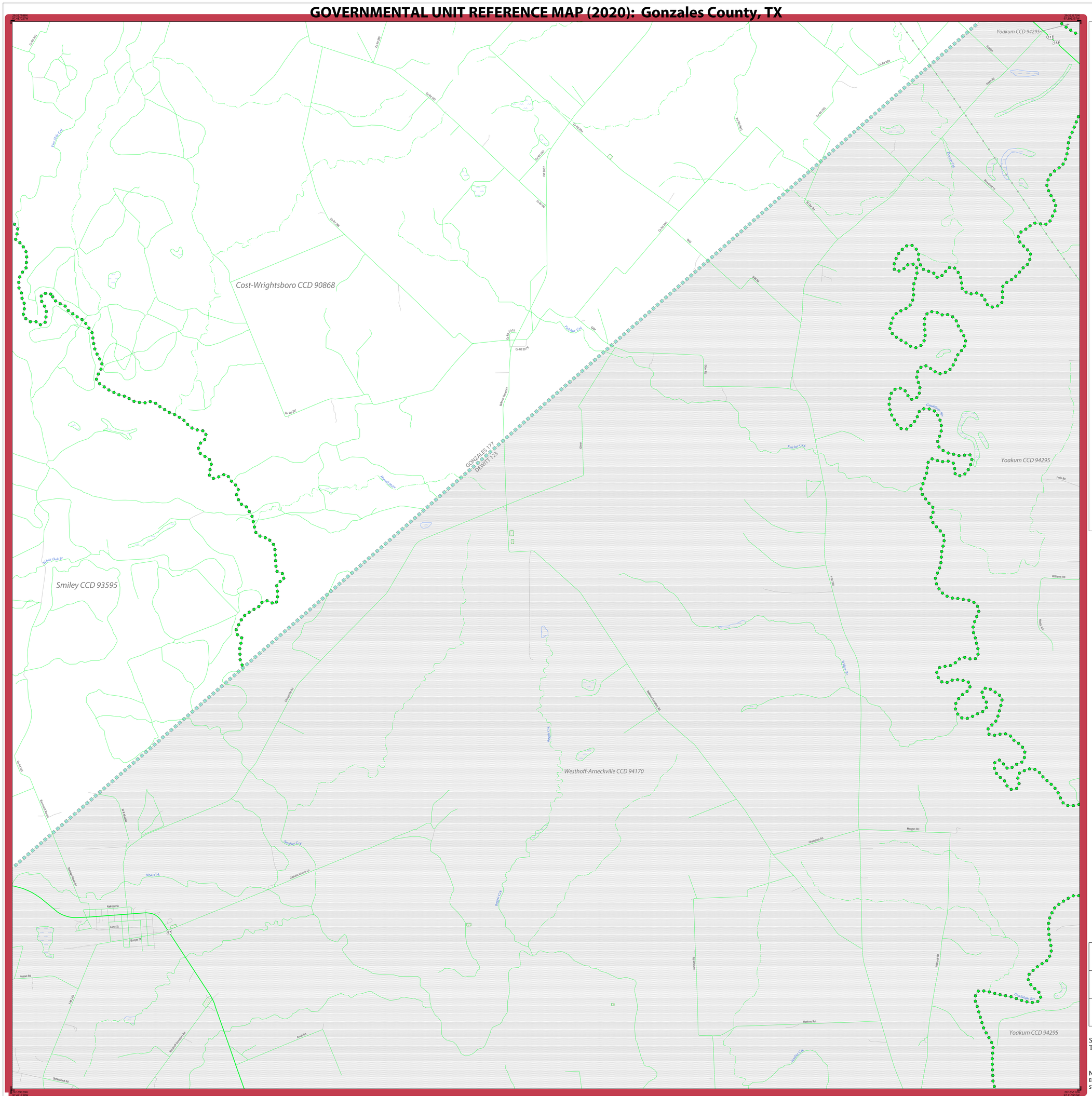
Cost-Wrightsboro CCD 90868
Smiley CCD 93595
Yoakum CCD 94295
Westhoff-Arneckville CCD 94170
GONZALES 177
DEWITT 123
Fox Mills Crk
Howell Hollw
Fuchs Crk
Fudge Crk
Sandy Crk
Birds Crk
Guadalupe Riv
Cr Rd 297
Cr Rd 299
Cr Rd 295
Cr Rd 296
Cr Rd 298
Cr Rd 294
Cr Rd 292
Cr Rd 293
Cr Rd 290
Cr Rd 291
Cr Rd 289
Cr Rd 287
Cr Rd 288
Cr Rd 285
Cr Rd 286
Cr Rd 283
Cr Rd 284
Cr Rd 282
Cr Rd 280
Cr Rd 281
Cr Rd 279
Cr Rd 278
Cr Rd 277
Cr Rd 276
Cr Rd 275
Cr Rd 274
Cr Rd 273
Cr Rd 272
Cr Rd 271
Cr Rd 270
Cr Rd 269
Cr Rd 268
Cr Rd 267
Cr Rd 266
Cr Rd 265
Cr Rd 264
Cr Rd 263
Cr Rd 262
Cr Rd 261
Cr Rd 260
Cr Rd 259
Cr Rd 258
Cr Rd 257
Cr Rd 256
Cr Rd 255
Cr Rd 254
Cr Rd 253
Cr Rd 252
Cr Rd 251
Cr Rd 250
Cr Rd 249
Cr Rd 248
Cr Rd 247
Cr Rd 246
Cr Rd 245
Cr Rd 244
Cr Rd 243
Cr Rd 242
Cr Rd 241
Cr Rd 240
Cr Rd 239
Cr Rd 238
Cr Rd 237
Cr Rd 236
Cr Rd 235
Cr Rd 234
Cr Rd 233
Cr Rd 232
Cr Rd 231
Cr Rd 230
Cr Rd 229
Cr Rd 228
Cr Rd 227
Cr Rd 226
Cr Rd 225
Cr Rd 224
Cr Rd 223
Cr Rd 222
Cr Rd 221
Cr Rd 220
Cr Rd 219
Cr Rd 218
Cr Rd 217
Cr Rd 216
Cr Rd 215
Cr Rd 214
Cr Rd 213
Cr Rd 212
Cr Rd 211
Cr Rd 210
Cr Rd 209
Cr Rd 208
Cr Rd 207
Cr Rd 206
Cr Rd 205
Cr Rd 204
Cr Rd 203
Cr Rd 202
Cr Rd 201
Cr Rd 200
Cr Rd 199
Cr Rd 198
Cr Rd 197
Cr Rd 196
Cr Rd 195
Cr Rd 194
Cr Rd 193
Cr Rd 192
Cr Rd 191
Cr Rd 190
Cr Rd 189
Cr Rd 188
Cr Rd 187
Cr Rd 186
Cr Rd 185
Cr Rd 184
Cr Rd 183
Cr Rd 182
Cr Rd 181
Cr Rd 180
Cr Rd 179
Cr Rd 178
Cr Rd 177
Cr Rd 176
Cr Rd 175
Cr Rd 174
Cr Rd 173
Cr Rd 172
Cr Rd 171
Cr Rd 170
Cr Rd 169
Cr Rd 168
Cr Rd 167
Cr Rd 166
Cr Rd 165
Cr Rd 164
Cr Rd 163
Cr Rd 162
Cr Rd 161
Cr Rd 160
Cr Rd 159
Cr Rd 158
Cr Rd 157
Cr Rd 156
Cr Rd 155
Cr Rd 154
Cr Rd 153
Cr Rd 152
Cr Rd 151
Cr Rd 150
Cr Rd 149
Cr Rd 148
Cr Rd 147
Cr Rd 146
Cr Rd 145
Cr Rd 144
Cr Rd 143
Cr Rd 142
Cr Rd 141
Cr Rd 140
Cr Rd 139
Cr Rd 138
Cr Rd 137
Cr Rd 136
Cr Rd 135
Cr Rd 134
Cr Rd 133
Cr Rd 132
Cr Rd 131
Cr Rd 130
Cr Rd 129
Cr Rd 128
Cr Rd 127
Cr Rd 126
Cr Rd 125
Cr Rd 124
Cr Rd 123
Cr Rd 122
Cr Rd 121
Cr Rd 120
Cr Rd 119
Cr Rd 118
Cr Rd 117
Cr Rd 116
Cr Rd 115
Cr Rd 114
Cr Rd 113
Cr Rd 112
Cr Rd 111
Cr Rd 110
Cr Rd 109
Cr Rd 108
Cr Rd 107
Cr Rd 106
Cr Rd 105
Cr Rd 104
Cr Rd 103
Cr Rd 102
Cr Rd 101
Cr Rd 100
Cr Rd 99
Cr Rd 98
Cr Rd 97
Cr Rd 96
Cr Rd 95
Cr Rd 94
Cr Rd 93
Cr Rd 92
Cr Rd 91
Cr Rd 90
Cr Rd 89
Cr Rd 88
Cr Rd 87
Cr Rd 86
Cr Rd 85
Cr Rd 84
Cr Rd 83
Cr Rd 82
Cr Rd 81
Cr Rd 80
Cr Rd 79
Cr Rd 78
Cr Rd 77
Cr Rd 76
Cr Rd 75
Cr Rd 74
Cr Rd 73
Cr Rd 72
Cr Rd 71
Cr Rd 70
Cr Rd 69
Cr Rd 68
Cr Rd 67
Cr Rd 66
Cr Rd 65
Cr Rd 64
Cr Rd 63
Cr Rd 62
Cr Rd 61
Cr Rd 60
Cr Rd 59
Cr Rd 58
Cr Rd 57
Cr Rd 56
Cr Rd 55
Cr Rd 54
Cr Rd 53
Cr Rd 52
Cr Rd 51
Cr Rd 50
Cr Rd 49
Cr Rd 48
Cr Rd 47
Cr Rd 46
Cr Rd 45
Cr Rd 44
Cr Rd 43
Cr Rd 42
Cr Rd 41
Cr Rd 40
Cr Rd 39
Cr Rd 38
Cr Rd 37
Cr Rd 36
Cr Rd 35
Cr Rd 34
Cr Rd 33
Cr Rd 32
Cr Rd 31
Cr Rd 30
Cr Rd 29
Cr Rd 28
Cr Rd 27
Cr Rd 26
Cr Rd 25
Cr Rd 24
Cr Rd 23
Cr Rd 22
Cr Rd 21
Cr Rd 20
Cr Rd 19
Cr Rd 18
Cr Rd 17
Cr Rd 16
Cr Rd 15
Cr Rd 14
Cr Rd 13
Cr Rd 12
Cr Rd 11
Cr Rd 10
Cr Rd 9
Cr Rd 8
Cr Rd 7
Cr Rd 6
Cr Rd 5
Cr Rd 4
Cr Rd 3
Cr Rd 2
Cr Rd 1
Railroad St
Lane St
Burton St
Nassau Rd
Hwy 80
Hwy 183
Hwy 119
Hwy 87
Hwy 90
Hwy 97
Hwy 98
Hwy 99
Hwy 100
Hwy 101
Hwy 102
Hwy 103
Hwy 104
Hwy 105
Hwy 106
Hwy 107
Hwy 108
Hwy 109
Hwy 110
Hwy 111
Hwy 112
Hwy 113
Hwy 114
Hwy 115
Hwy 116
Hwy

GOVERNMENTAL UNIT REFERENCE MAP (2020): Gonzales County, TX



GOVERNMENTAL UNIT REFERENCE MAP (2020): Gonzales County, TX

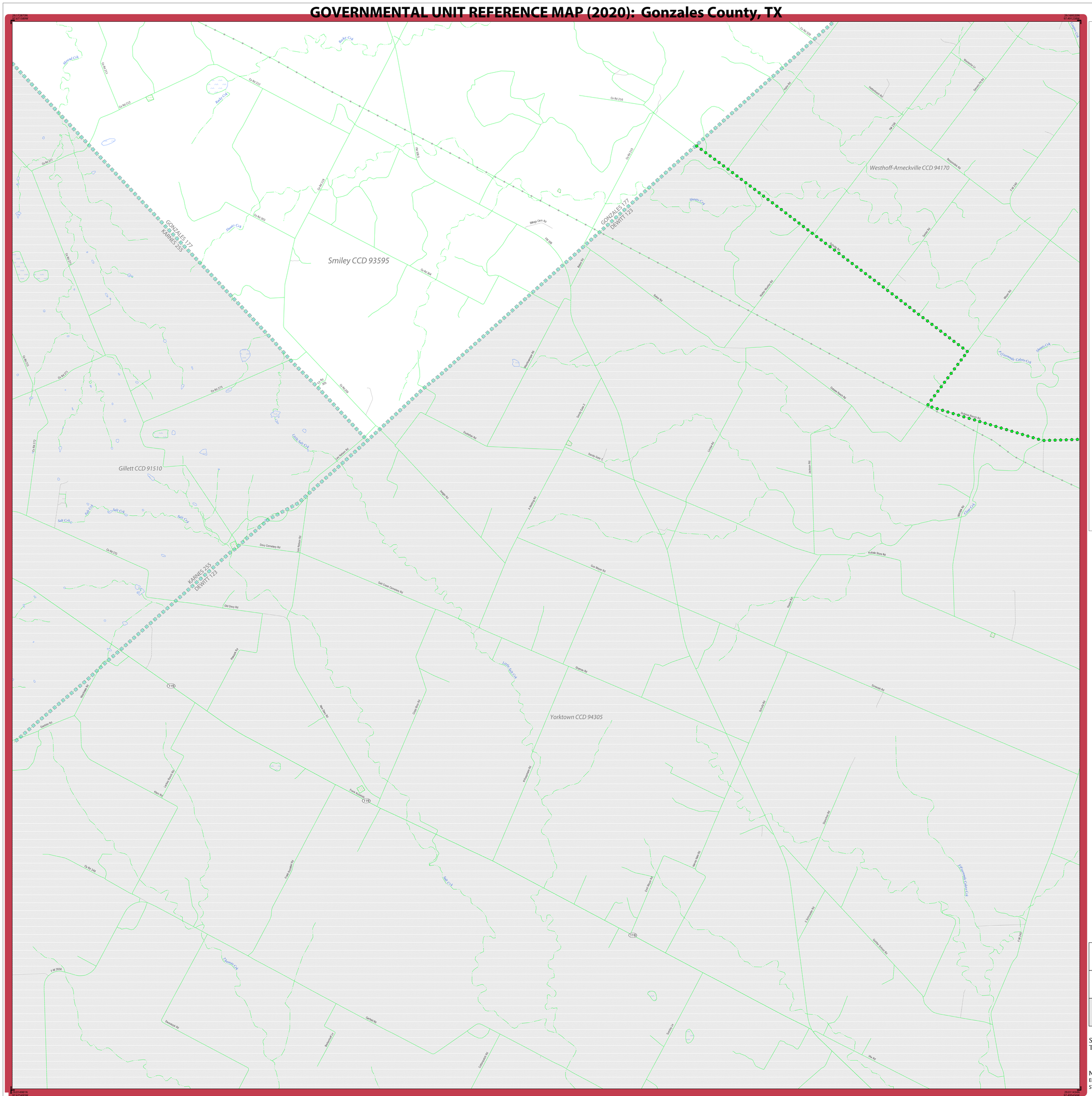

LEGEND

SYMBOL DESCRIPTION	SYMBOL	LABEL STYLE
Federal American Indian Reservation		L'ANSE RESERVATION (TA 1880)
Off-Reservation Trust Land		T1880
American Indian Tribal Subdivision		SHONTO (620)
Alaska Native Regional Corporation (ANRC)		*NANA ANRC 52120*
State (or statistically equivalent entity)		NEW YORK 36
County (or statistically equivalent entity)		ERIE 029
Minor Civil Division (MCD)[1]		Lee town 41460
Census County Division (CCD)[2]		*Jemez CCD 91650*
Consolidated City		MILFORD 47500
Incorporated Place[3]		Davis 18100
Census Designated Place (CDP)[2]		*Cochiti 16560*

DESCRIPTION	SYMBOL	DESCRIPTION	SYMBOL
Interstate	5	Water Body	*Pleasant Lake*
U.S. Highway	2	Swamp or Marsh	*Okefenokee Swamp*
State Highway	4	Glacier	*Bering Glacier*
Other Road	Marsh Ln	Airport, Airfield, or Helicopter Landing Pad	*O'Donald Airfield*
Cul-de-sac		College or University	Coll/Univ
Circle		Military	Fort Belvoir
Geographic Offset or Corridor		Prison or Juvenile Detention Center	P/JDC
4WD Trail, Stairway, Alley, Walkway, or Ferry		Cemetery	Powell Cmtry
Railroad	Southern RR	Golf Course	Pinehurst GlfCrs
Pipeline or Power Line		National Park or Forest	Yosemite NP
Ridge or Fence		Other Park	St Francis Park
Property Line or Nonvisible Boundary		Outside Subject Area	
Perennial Stream	*Tumbling Cr*	Inset Area	A1
Intermittent Stream	*Piney Cr*		
Mountain Peak or Hill	*Mt. Baker*		

Where state, county, and/or MCD/CCD boundaries coincide, the map shows the boundary symbol for only the highest-ranking of these boundaries. Where American Indian reservation and American Indian tribal subdivision boundaries coincide, the map shows only the American Indian reservation boundaries.

Entity names are followed by either their FIPS code or census code; parentheses indicate a census code.

1 'MCD*' indicates a false MCD. These are for Census Bureau use only.

2 The CCD and CDP boundaries represent statistical entities only and are not updated through the BAS.

3 Incorporated place name color corresponds to the incorporated place fill color.

Due to space limitations, some road names, along with other feature and geography names on the map, may not be shown.

The Census Bureau stores primary and alternate road names, but only primary road names are used to label the roads on these maps.

Key to Adjacent Sheets

13	14	15
16	17	

Sheet Location within Entity

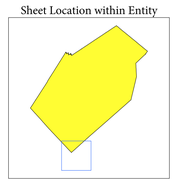

Sheet 17 of 17 PARENT sheets
Total Sheets: 22 (Index 1; Parent 17; Inset 4)

NAME: Gonzales County (177)
ENTITY TYPE: County or statistically equivalent entity
ST: Texas (48)

INDEX OR PARENT SHEET #: 017
INSET SHEET #: 000000

2020 COUNTY REF MAP (PARENT)

5340248177000000017000000

All legal boundaries and names are as reported through the 2020 Boundary and Annexation Survey (BAS) and Boundary Validation Program (BVP). The boundaries shown on this map are for Census Bureau statistical data collection and tabulation purposes only; their depiction and designation for statistical purposes does not constitute a determination of jurisdictional authority or rights of ownership or entitlement.

Data Source: U.S. Census Bureau's MAF/TIGER database (TAB20), November 2020
Created by Geography Division: December 09, 2020

U.S. DEPARTMENT OF COMMERCE U.S. Census Bureau

Projection: Albers Equal Area Conic
Datum: NAD 83
Spheroid: GRS 80
1st Standard Parallel: 27 36 51
2nd Standard Parallel: 34 43 24
Central Meridian: -100 04 35
Latitude of Projection's Origin: 25 50 13
False Easting: 0
False Northing: 0

0 0.7 1.4 2.1 2.8 3.5 Kilometers
0 0.4 0.8 1.2 1.6 2 Miles
The plotted map scale is 1:24,000

N W E S

Boundary and Annexation Survey (BAS) ID: 24817700000
BAS Submission Deadline: March 1, 2021

PDF versions of the BAS maps are available at:
www.census.gov/programs-surveys/bas/geographies.html

For more information, or to request additional maps, please email geo.bas@census.gov, call 1-800-972-5651, or visit www.census.gov/programs-surveys/bas.html.

United States Census Bureau

GOVERNMENTAL UNIT REFERENCE MAP (2020): Gonzales County, TX

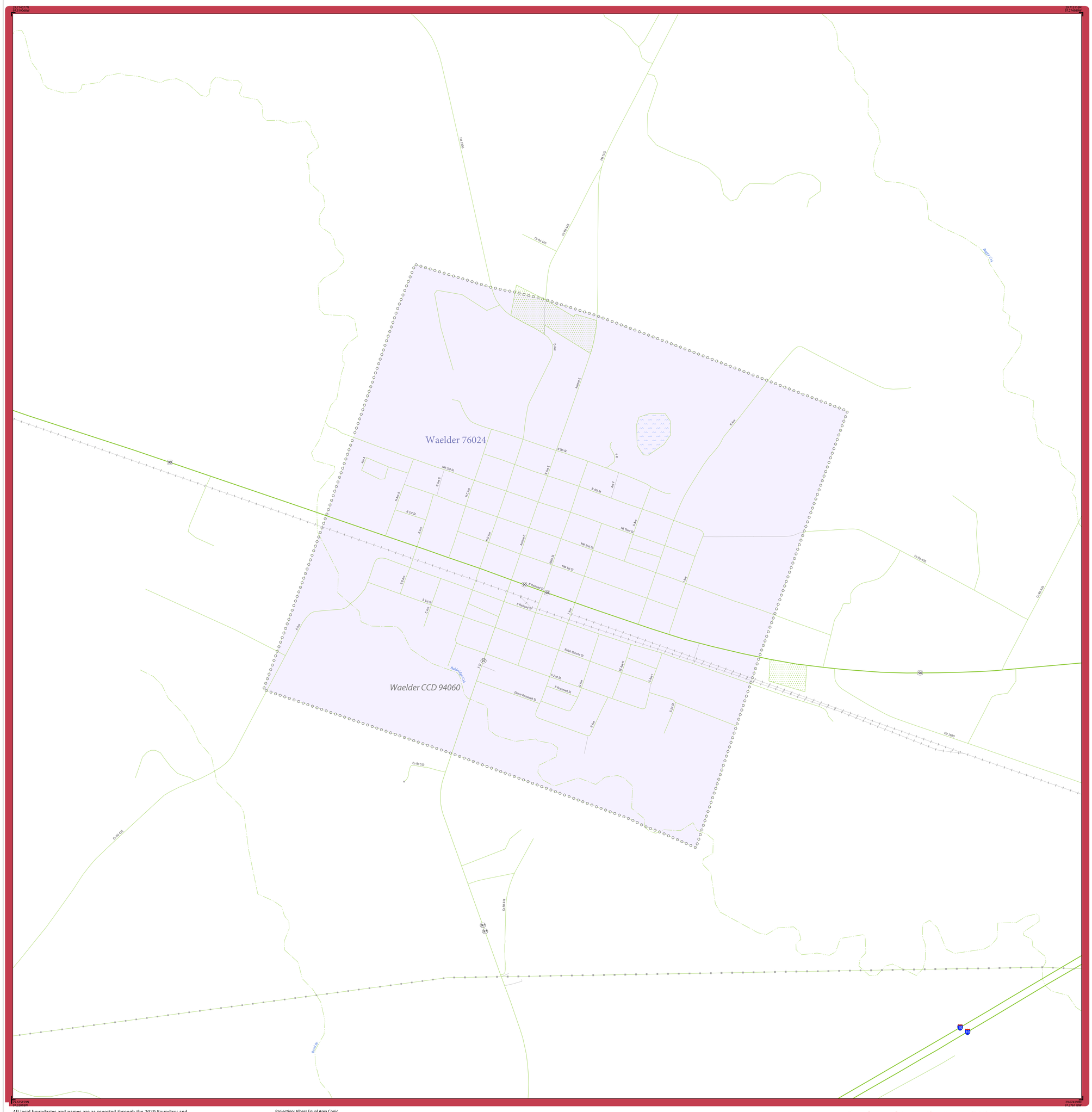

LEGEND

SYMBOL DESCRIPTION	SYMBOL	LABEL STYLE
Federal American Indian Reservation		L'ANSE RESERVATION (TA 1880)
Off-Reservation Trust Land		T1880
American Indian Tribal Subdivision		SHONTO (620)
Alaska Native Regional Corporation (ANRC)		*NANA ANRC 52120*
State (or statistically equivalent entity)		NEW YORK 36
County (or statistically equivalent entity)		ERIE 029
Minor Civil Division (MCD)[1]		Lee town 41460
Census County Division (CCD)[2]		*Jemez CCD 91650*
Consolidated City		MILFORD 47500
Incorporated Place[3]		Davis 18100
Census Designated Place (CDP)[2]		*Cochiti 16560*

DESCRIPTION	SYMBOL	DESCRIPTION	SYMBOL
Interstate	5	Water Body	*Pleasant Lake*
U.S. Highway	2	Swamp or Marsh	*Okefenokee Swamp*
State Highway	4	Glacier	*Bering Glacier*
Other Road	Marsh Ln	Airport, Airfield, or Helicopter Landing Pad	Dönärd Airfoyh
Cul-de-sac		College or University	Coll/Univ
Circle		Military	Fort Belvoir
Geographic Offset or Corridor		Prison or Juvenile Detention Center	P/JDC
4WD Trail, Stairway, Alley, Walkway, or Ferry		Cemetery	Powell Cmtry
Railroad	Southern RR	Golf Course	Pinehurst GlfCrs
Pipeline or Power Line		National Park or Forest	Yosemite NP
Ridge or Fence		Other Park	St Francis Park
Property Line or Nonvisible Boundary		Outside Subject Area	
Perennial Stream	*Tumbling Cr*	Inset Area	A1
Intermittent Stream	*Piney Cr*		
Mountain Peak or Hill	*Mt. Baker*		

Where state, county, and/or MCD/CCD boundaries coincide, the map shows the boundary symbol for only the highest-ranking of these boundaries. Where American Indian reservation and American Indian tribal subdivision boundaries coincide, the map shows only the American Indian reservation boundaries.

Entity names are followed by either their FIPS code or census code; parentheses indicate a census code.

1 "MCD" indicates a false MCD. These are for Census Bureau use only.

2 The CCD and CDP boundaries represent statistical entities only and are not updated through the BAS.

3 Incorporated place name color corresponds to the incorporated place fill color.

Due to space limitations, some road names, along with other feature and geography names on the map, may not be shown.

The Census Bureau stores primary and alternate road names, but only primary road names are used to label the roads on these maps.

Sheet Location within Entity

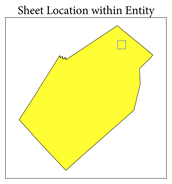

Sheet A1 of 4 INSET sheets
Total Sheets: 22 (Index 1; Parent 17; Inset 4)

NAME: Gonzales County (177)
ENTITY TYPE: County or statistically equivalent entity
ST: Texas (48)

INDEX OR PARENT SHEET #: 002
INSET SHEET #: 006501

2020 COUNTY REF MAP (INSET)

5340248177000000002006501

All legal boundaries and names are as reported through the 2020 Boundary and Annexation Survey (BAS) and Boundary Validation Program (BVP). The boundaries shown on this map are for Census Bureau statistical data collection and tabulation purposes only; their depiction and designation for statistical purposes does not constitute a determination of jurisdictional authority or rights of ownership or entitlement.

Data Source: U.S. Census Bureau's MAF/TIGER database (TAB20), November 2020
Created by Geography Division: December 09, 2020

U.S. DEPARTMENT OF COMMERCE U.S. Census Bureau

Projection: Albers Equal Area Conic
Datum: NAD 83
Spheroid: GRS 80
1st Standard Parallel: 27 36 51
2nd Standard Parallel: 34 43 24
Central Meridian: -100 04 35
Latitude of Projection's Origin: 25 50 13
False Easting: 0
False Northing: 0

0 0.1 0.2 0.3 0.4 0.5 Kilometers
0 0.1 0.2 0.3 0.4 0.5 Miles
The plotted map scale is 1:6,102

N W E S

Boundary and Annexation Survey (BAS) ID: 24817700000
BAS Submission Deadline: March 1, 2021

PDF versions of the BAS maps are available at:
www.census.gov/programs-surveys/bas/geographies.html

For more information, or to request additional maps, please email geo.bas@census.gov, call 1-800-972-5651, or visit www.census.gov/programs-surveys/bas.html.

GOVERNMENTAL UNIT REFERENCE MAP (2020): Gonzales County, TX

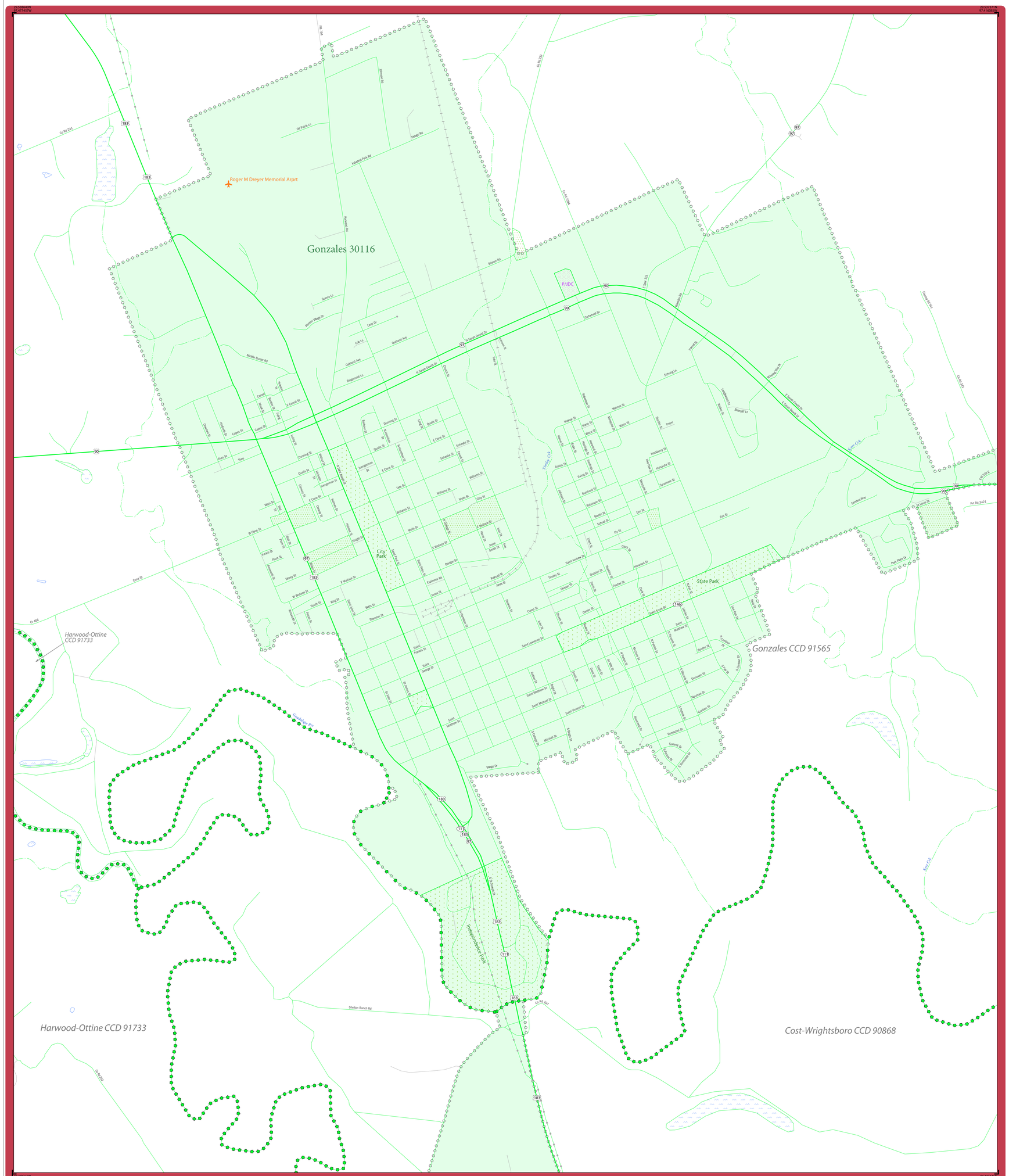

LEGEND

SYMBOL DESCRIPTION	SYMBOL	LABEL STYLE
Federal American Indian Reservation		L'ANSE RESERVATION (TA 1880)
Off-Reservation Trust Land		T1880
American Indian Tribal Subdivision		SHONTO (620)
Alaska Native Regional Corporation (ANRC)		*NANA ANRC 52120*
State (or statistically equivalent entity)		NEW YORK 36
County (or statistically equivalent entity)		ERIE 029
Minor Civil Division (MCD)[1]		Lee town 41460
Census County Division (CCD)[2]		*Jemez CCD 91650*
Consolidated City		MILFORD 47500
Incorporated Place[3]		Davis 18100
Census Designated Place (CDP)[2]		*Cochiti 16560*

DESCRIPTION	SYMBOL	DESCRIPTION	SYMBOL
Interstate	5	Water Body	*Pleasant Lake*
U.S. Highway	2	Swamp or Marsh	*Okefenokee Swamp*
State Highway	4	Glacier	*Bering Glacier*
Other Road	Marsh Ln	Airport, Airfield, or Helicopter Landing Pad	Donald Airport
Cul-de-sac		College or University	Coll/Univ
Circle		Military	Fort Belvoir
Geographic Offset or Corridor		Prison or Juvenile Detention Center	P/JDC
4WD Trail, Stairway, Alley, Walkway, or Ferry		Cemetery	Powell Cmtry
Railroad	Southern RR	Golf Course	Pinehurst Gl/Crs
Pipeline or Power Line		National Park or Forest	Yosemite NP
Ridge or Fence		Other Park	St Francis Park
Property Line or Nonvisible Boundary		Outside Subject Area	
Perennial Stream	*Tumbling Cr*	Inset Area	A1
Intermittent Stream	*Piney Cr*		
Mountain Peak or Hill	*Mt. Baker*		

Where state, county, and/or MCD/CCD boundaries coincide, the map shows the boundary symbol for only the highest-ranking of these boundaries. Where American Indian reservation and American Indian tribal subdivision boundaries coincide, the map shows only the American Indian reservation boundaries.

Entity names are followed by either their FIPS code or census code; parentheses indicate a census code.

1 'MCD*' indicates a false MCD. These are for Census Bureau use only.

2 The CCD and CDP boundaries represent statistical entities only and are not updated through the BAS.

3 Incorporated place name color corresponds to the incorporated place fill color.

Due to space limitations, some road names, along with other feature and geography names on the map, may not be shown.

The Census Bureau stores primary and alternate road names, but only primary road names are used to label the roads on these maps.

Sheet Location within Entity

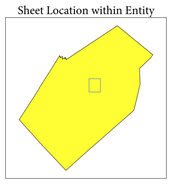

Sheet B1 of 4 INSET sheets
Total Sheets: 22 (Index 1; Parent 17; Inset 4)

NAME: Gonzales County (177)
ENTITY TYPE: County or statistically equivalent entity
ST: Texas (48)

INDEX OR PARENT SHEET #: 006
INSET SHEET #: 006601

2020 COUNTY REF MAP (INSET)

5340248177000000006006601

All legal boundaries and names are as reported through the 2020 Boundary and Annexation Survey (BAS) and Boundary Validation Program (BVP). The boundaries shown on this map are for Census Bureau statistical data collection and tabulation purposes only; their depiction and designation for statistical purposes does not constitute a determination of jurisdictional authority or rights of ownership or entitlement.

Data Source: U.S. Census Bureau's MAF/TIGER database (TAB20), November 2020
Created by Geography Division: December 09, 2020

U.S. DEPARTMENT OF COMMERCE U.S. Census Bureau

Projection: Albers Equal Area Conic
Datum: NAD 83
Spheroid: GRS 80
1st Standard Parallel: 27 36 51
2nd Standard Parallel: 34 43 24
Central Meridian: -100 04 35
Latitude of Projection's Origin: 25 50 13
False Easting: 0
False Northing: 0

0 0.2 0.4 0.6 0.8 1 Kilometers
0 0.1 0.2 0.3 0.4 0.5 Miles
The plotted map scale is 1:9,879

N W E S

Boundary and Annexation Survey (BAS) ID: 24817700000
BAS Submission Deadline: March 1, 2021

PDF versions of the BAS maps are available at:
www.census.gov/programs-surveys/bas/geographies.html

For more information, or to request additional maps, please email geo.bas@census.gov, call 1-800-972-5651, or visit www.census.gov/programs-surveys/bas.html.

United States Census Bureau

GOVERNMENTAL UNIT REFERENCE MAP (2020): Gonzales County, TX

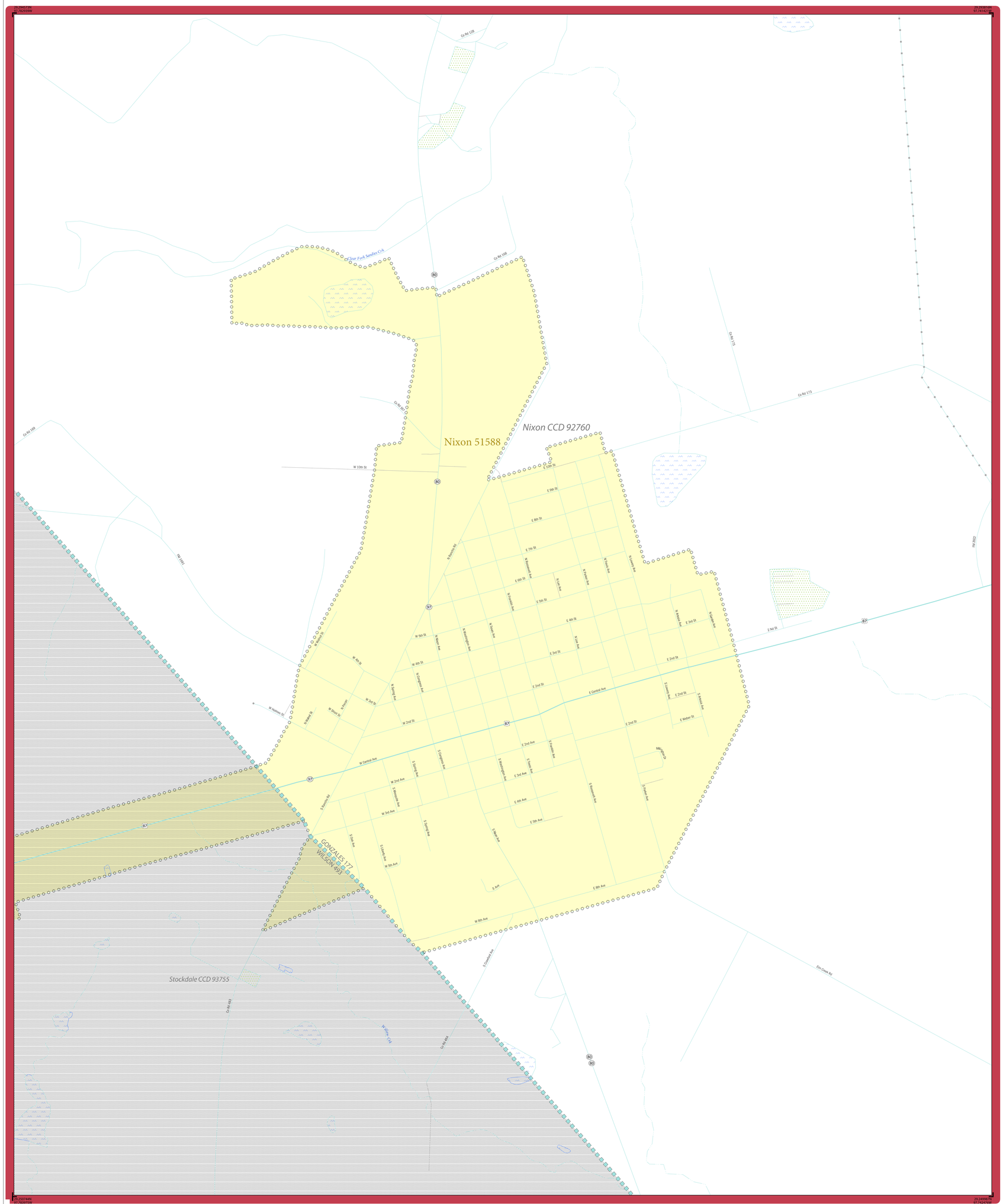
Nixon 51588
Nixon CCD 92760
GONZALES 177
WILSON 493
Stockdale CCD 93755
Clear Fork Sandies Cr
E Central Ave
W Central Ave
E 2nd St
W 2nd St
E 3rd St
W 3rd St
E 4th St
W 4th St
E 5th St
W 5th St
E 6th St
W 6th St
E 7th St
E 8th St
E 10th St
W 10th St
E 2nd Ave
W 2nd Ave
E 3rd Ave
W 3rd Ave
E 4th Ave
E 5th Ave
W 5th Ave
E 6th Ave
W 6th Ave
E 8th Ave
W 8th Ave
N Austin St
N Washington Ave
N Adams Ave
N Jackson Ave
N Lincoln Ave
N Franklin Ave
N Lee Ave
N Grant Ave
N Sherman Ave
N Taylor Ave
N Cuero Ave
N Robinson Ave
N Gonzales Ave
N Cooper Ave
N Spring Ave
S Austin St
S Washington Ave
S Adams Ave
S Jackson Ave
S Lincoln Ave
S Franklin Ave
S Lee Ave
S Grant Ave
S Sherman Ave
S Taylor Ave
S Cuero Ave
S Robinson Ave
S Gonzales Ave
S Cooper Ave
S Spring Ave
S Austin Ave

GOVERNMENTAL UNIT REFERENCE MAP (2020): Gonzales County, TX

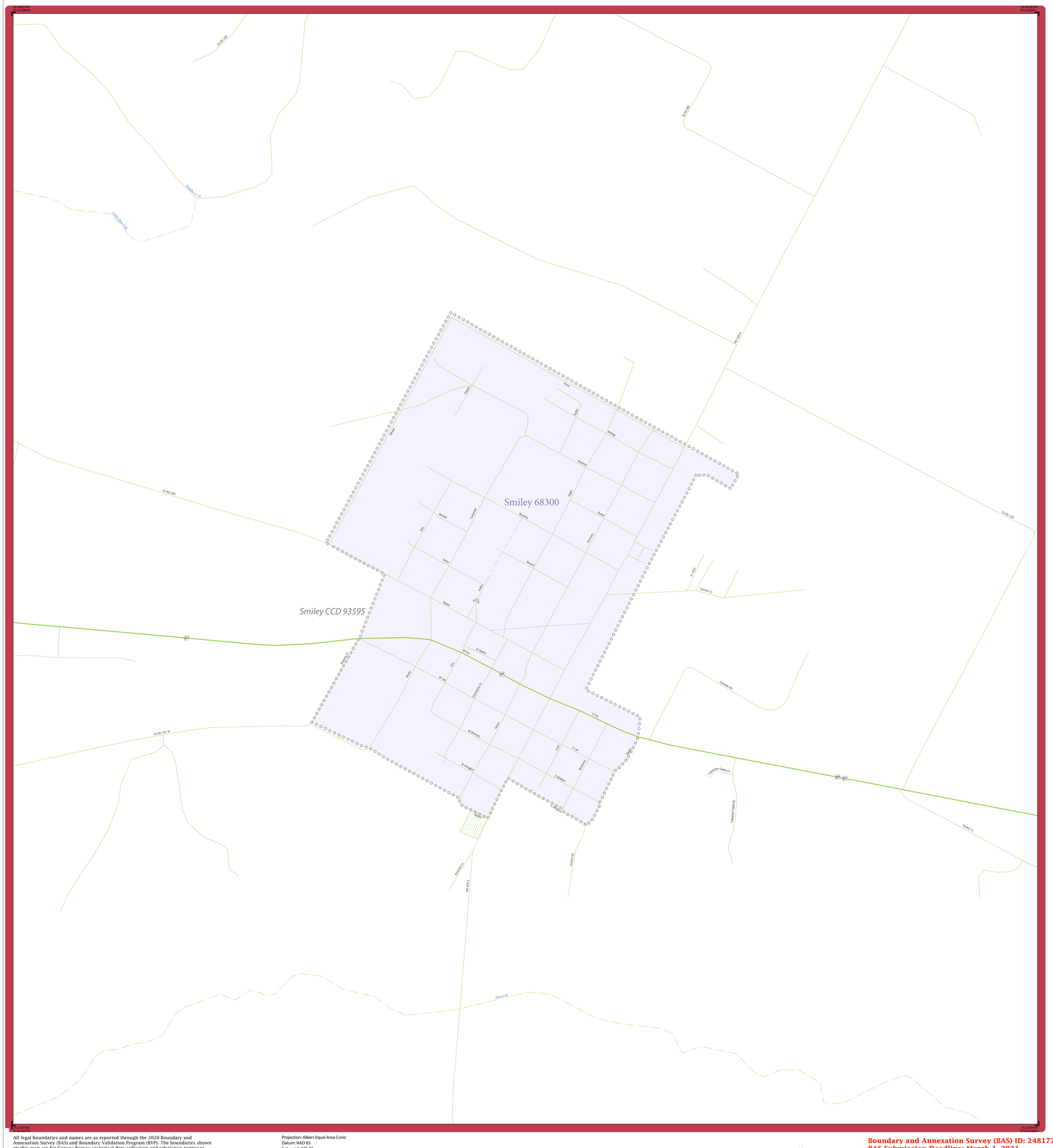
Smiley 68300
Smiley CCD 93595
Co Rd 180
Co Rd 181
Co Rd 181 W
Co Rd 181 A
Co Rd 181 B
Co Rd 181 D
Co Rd 181 E
Co Rd 181 F
Co Rd 181 G
Co Rd 181 H
Co Rd 181 I
Co Rd 181 J
Co Rd 181 K
Co Rd 181 L
Co Rd 181 M
Co Rd 181 N
Co Rd 181 O
Co Rd 181 P
Co Rd 181 Q
Co Rd 181 R
Co Rd 181 S
Co Rd 181 T
Co Rd 181 U
Co Rd 181 V
Co Rd 181 W
Co Rd 181 X
Co Rd 181 Y
Co Rd 181 Z
Co Rd 181 AA
Co Rd 181 AB
Co Rd 181 AC
Co Rd 181 AD
Co Rd 181 AE
Co Rd 181 AF
Co Rd 181 AG
Co Rd 181 AH
Co Rd 181 AI
Co Rd 181 AJ
Co Rd 181 AK
Co Rd 181 AL
Co Rd 181 AM
Co Rd 181 AN
Co Rd 181 AO
Co Rd 181 AP
Co Rd 181 AQ
Co Rd 181 AR
Co Rd 181 AS
Co Rd 181 AT
Co Rd 181 AU
Co Rd 181 AV
Co Rd 181 AW
Co Rd 181 AX
Co Rd 181 AY
Co Rd 181 AZ
Co Rd 181 BA
Co Rd 181 BB
Co Rd 181 BC
Co Rd 181 BD
Co Rd 181 BE
Co Rd 181 BF
Co Rd 181 BG
Co Rd 181 BH
Co Rd 181 BI
Co Rd 181 BJ
Co Rd 181 BK
Co Rd 181 BL
Co Rd 181 BM
Co Rd 181 BN
Co Rd 181 BO
Co Rd 181 BP
Co Rd 181 BQ
Co Rd 181 BR
Co Rd 181 BS
Co Rd 181 BT
Co Rd 181 BU
Co Rd 181 BV
Co Rd 181 BW
Co Rd 181 BX
Co Rd 181 BY
Co Rd 181 BZ
Co Rd 181 CA
Co Rd 181 CB
Co Rd 181 CC
Co Rd 181 CD
Co Rd 181 CE
Co Rd 181 CF
Co Rd 181 CG
Co Rd 181 CH
Co Rd 181 CI
Co Rd 181 CJ
Co Rd 181 CK
Co Rd 181 CL
Co Rd 181 CM
Co Rd 181 CN
Co Rd 181 CO
Co Rd 181 CP
Co Rd 181 CQ
Co Rd 181 CR
Co Rd 181 CS
Co Rd 181 CT
Co Rd 181 CU
Co Rd 181 CV
Co Rd 181 CW
Co Rd 181 CX
Co Rd 181 CY
Co Rd 181 CZ
Co Rd 181 DA
Co Rd 181 DB
Co Rd 181 DC
Co Rd 181 DD
Co Rd 181 DE
Co Rd 181 DF
Co Rd 181 DG
Co Rd 181 DH
Co Rd 181 DI
Co Rd 181 DJ
Co Rd 181 DK
Co Rd 181 DL
Co Rd 181 DM
Co Rd 181 DN
Co Rd 181 DO
Co Rd 181 DP
Co Rd 181 DQ
Co Rd 181 DR
Co Rd 181 DS
Co Rd 181 DT
Co Rd 181 DU
Co Rd 181 DV
Co Rd 181 DW
Co Rd 181 DX
Co Rd 181 DY
Co Rd 181 DZ
Co Rd 181 EA
Co Rd 181 EB
Co Rd 181 EC
Co Rd 181 ED
Co Rd 181 EE
Co Rd 181 EF
Co Rd 181 EG
Co Rd 181 EH
Co Rd 181 EI
Co Rd 181 EJ
Co Rd 181 EK
Co Rd 181 EL
Co Rd 181 EM
Co Rd 181 EN
Co Rd 181 EO
Co Rd 181 EP
Co Rd 181 EQ
Co Rd 181 ER
Co Rd 181 ES
Co Rd 181 ET
Co Rd 181 EU
Co Rd 181 EV
Co Rd 181 EW
Co Rd 181 EX
Co Rd 181 EY
Co Rd 181 EZ
Co Rd 181 FA
Co Rd 181 FB
Co Rd 181 FC
Co Rd 181 FD
Co Rd 181 FE
Co Rd 181 FF
Co Rd 181 FG
Co Rd 181 FH
Co Rd 181 FI
Co Rd 181 FJ
Co Rd 181 FK
Co Rd 181 FL
Co Rd 181 FM
Co Rd 181 FN
Co Rd 181 FO
Co Rd 181 FP
Co Rd 181 FQ
Co Rd 181 FR
Co Rd 181 FS
Co Rd 181 FT
Co Rd 181 FU
Co Rd 181 FV
Co Rd 181 FW
Co Rd 181 FX
Co Rd 181 FY
Co Rd 181 FZ
Co Rd 181 GA
Co Rd 181 GB
Co Rd 181 GC
Co Rd 181 GD
Co Rd 181 GE
Co Rd 181 GF
Co Rd 181 GG
Co Rd 181 GH
Co Rd 181 GI
Co Rd 181 GJ
Co Rd 181 GK
Co Rd 181 GL
Co Rd 181 GM
Co Rd 181 GN
Co Rd 181 GO
Co Rd 181 GP
Co Rd 181 GQ
Co Rd 181 GR
Co Rd 181 GS
Co Rd 181 GT
Co Rd 181 GU
Co Rd 181 GV
Co Rd 181 GW
Co Rd 181 GX
Co Rd 181 GY
Co Rd 181 GZ
Co Rd 181 HA
Co Rd 181 HB
Co Rd 181 HC
Co Rd 181 HD
Co Rd 181 HE
Co Rd 181 HF
Co Rd 181 HG
Co Rd 181 HH
Co Rd 181 HI
Co Rd 181 HJ
Co Rd 181 HK
Co Rd 181 HL
Co Rd 181 HM
Co Rd 181 HN
Co Rd 181 HO
Co Rd 181 HP
Co Rd 181 HQ
Co Rd 181 HR
Co Rd 181 HS
Co Rd 181 HT
Co Rd 181 HU
Co Rd 181 HV
Co Rd 181 HW
Co Rd 181 HX
Co Rd 181 HY
Co Rd 181 HZ
Co Rd 181 IA
Co Rd 181 IB
Co Rd 181 IC
Co Rd 181 ID
Co Rd 181 IE
Co Rd 181 IF
Co Rd 181 IG
Co Rd 181 IH
Co Rd 181 II
Co Rd 181 IJ
Co Rd 181 IK
Co Rd 181 IL
Co Rd 181 IM
Co Rd 181 IN
Co Rd 181 IO
Co Rd 181 IP
Co Rd 181 IQ
Co Rd 181 IR
Co Rd 181 IS
Co Rd 181 IT
Co Rd 181 IU
Co Rd 181 IV
Co Rd 181 IW
Co Rd 181 IX
Co Rd 181 IY
Co Rd 181 IZ
Co Rd 181 JA
Co Rd 181 JB
Co Rd 181 JC
Co Rd 181 JD
Co Rd 181 JE
Co Rd 181 JF
Co Rd 181 JG
Co Rd 181 JH
Co Rd 181 JI
Co Rd 181 JJ
Co Rd 181 JK
Co Rd 181 JL
Co Rd 181 JM
Co Rd 181 JN
Co Rd 181 JO
Co Rd 181 JP
Co Rd 181 JQ
Co Rd 181 JR
Co Rd 181 JS
Co Rd 181 JT
Co Rd 181 JU
Co Rd 181 JV
Co Rd 181 JW
Co Rd 181 JX
Co Rd 181 JY
Co Rd 181 JZ
Co Rd 181 KA
Co Rd 181 KB
Co Rd 181 KC
Co Rd 181 KD
Co Rd 181 KE
Co Rd 181 KF
Co Rd 181 KG
Co Rd 181 KH
Co Rd 181 KI
Co Rd 181 KJ
Co Rd 181 KK
Co Rd 181 KL
Co Rd 181 KM
Co Rd 181 KN
Co Rd 181 KO
Co Rd 181 KP
Co Rd 181 KQ
Co Rd 181 KR
Co Rd 181 KS
Co Rd 181 KT
Co Rd 181 KU
Co Rd 181 KV
Co Rd 181 KW
Co Rd 181 KX
Co Rd 181 KY
Co Rd 181 KZ
Co Rd 181 LA
Co Rd 181 LB
Co Rd 181 LC
Co Rd 181 LD
Co Rd 181 LE
Co Rd 181 LF
Co Rd 181 LG
Co Rd 181 LH
Co Rd 181 LI
Co Rd 181 LJ
Co Rd 181 LK
Co Rd 181 LL
Co Rd 181 LM
Co Rd 181 LN
Co Rd 181 LO
Co Rd 181 LP
Co Rd 181 LQ
Co Rd 181 LR
Co Rd 181 LS
Co Rd 181 LT
Co Rd 181 LU
Co Rd 181 LV
Co Rd 181 LW
Co Rd 181 LX
Co Rd 181 LY
Co Rd 181 LZ
Co Rd 181 MA
Co Rd 181 MB
Co Rd 181 MC
Co Rd 181 MD
Co Rd 181 ME
Co Rd 181 MF
Co Rd 181 MG
Co Rd 181 MH
Co Rd 181 MI
Co Rd 181 MJ
Co Rd 181 MK
Co Rd 181 ML
Co Rd 181 MM
Co Rd 181 MN
Co Rd 181 MO
Co Rd 181 MP
Co Rd 181 MQ
Co Rd 181 MR
Co Rd 181 MS
Co Rd 181 MT
Co Rd 181 MU
Co Rd 181 MV
Co Rd 181 MW
Co Rd 181 MX
Co Rd 181 MY
Co Rd 181 MZ
Co Rd 181 NA
Co Rd 181 NB
Co Rd 181 NC
Co Rd 181 ND
Co Rd 181 NE
Co Rd 181 NF
Co Rd 181 NG
Co Rd 181 NH
Co Rd 181 NI
Co Rd 181 NJ
Co Rd 181 NK
Co Rd 181 NL
Co Rd 181 NM
Co Rd 181 NN
Co Rd 181 NO
Co Rd 181 NP
Co Rd 181 NQ
Co Rd 181 NR
Co Rd 181 NS
Co Rd 181 NT
Co Rd 181 NU
Co Rd 181 NV
Co Rd 181 NW
Co Rd 181 NX
Co Rd 181 NY
Co Rd 181 NZ
Co Rd 181 OA
Co Rd 181 OB
Co Rd 181 OC
Co Rd 181 OD
Co Rd 181 OE
Co Rd 181 OF
Co Rd 181 OG
Co Rd 181 OH
Co Rd 181 OI
Co Rd 181 OJ
Co Rd 181 OK
Co Rd 181 OL
Co Rd 181 OM
Co Rd 181 ON
Co Rd 181 OO
Co Rd 181 OP
Co Rd 181 OQ
Co Rd 181 OR
Co Rd 181 OS
Co Rd 181 OT
Co Rd 181 OU
Co Rd 181 OV
Co Rd 181 OW
Co Rd 181 OX
Co Rd 181 OY
Co Rd 181 OZ
Co Rd 181 PA
Co Rd 181 PB
Co Rd 181 PC
Co Rd 181 PD
Co Rd 181 PE
Co Rd 181 PF
Co Rd 181 PG
Co Rd 181 PH
Co Rd 181 PI
Co Rd 181 PJ
Co Rd 181 PK
Co Rd 181 PL
Co Rd 181 PM
Co Rd 181 PN
Co Rd 181 PO
Co Rd 181 PP
Co Rd 181 PQ
Co Rd 181 PR
Co Rd 181 PS
Co Rd 181 PT
Co Rd 181 PU
Co Rd 181 PV
Co Rd 181 PW
Co Rd 181 PX
Co Rd 181 PY
Co Rd 181 PZ
Co Rd 181 QA
Co Rd 181 QB
Co Rd 181 QC
Co Rd 181 QD
Co Rd 181 QE
Co Rd 181 QF
Co Rd 181 QG
Co Rd 181 QH
Co Rd 181 QI
Co Rd 181 QJ
Co Rd 181 QK
Co Rd 181 QL
Co Rd 181 QM
Co Rd 181 QN
Co Rd 181 QO
Co Rd 181 QP
Co Rd 181 QQ
Co Rd 181 QR
Co Rd 181 QS
Co Rd 181 QT
Co Rd 181 QU
Co Rd 181 QV
Co Rd 181 QW
Co Rd 181 QX
Co Rd 181 QY
Co Rd 181 QZ
Co Rd 181 RA
Co Rd 181 RB
Co Rd 181 RC
Co Rd 181 RD
Co Rd 181 RE
Co Rd 181 RF
Co Rd 181 RG
Co Rd 181 RH
Co Rd 181 RI
Co Rd 181 RJ
Co Rd 181 RK
Co Rd 181 RL
Co Rd 181 RM
Co Rd 181 RN
Co Rd 181 RO
Co Rd 181 RP
Co Rd 181 RQ
Co Rd 181 RR
Co Rd 181 RS
Co Rd 181 RT
Co Rd 181 RU
Co Rd 181 RV
Co Rd 181 RW
Co Rd 181 RX
Co Rd 181 RY
Co Rd 181 RZ
Co Rd 181 SA
Co Rd 181 SB
Co Rd 181 SC
Co Rd 181 SD
Co Rd 181 SE
Co Rd 181 SF
Co Rd 181 SG
Co Rd 181 SH
Co Rd 181 SI
Co Rd 181 SJ
Co Rd 181 SK
Co Rd 181 SL
Co Rd 181 SM
Co Rd 181 SN
Co Rd 181 SO
Co Rd 181 SP
Co Rd 181 SQ
Co Rd 181 SR
Co Rd 181 SS
Co Rd 181 ST
Co Rd 181 SU
Co Rd 181 SV
Co Rd 181 SW
Co Rd 181 SX
Co Rd 181 SY
Co Rd 181 SZ
Co Rd 181 TA
Co Rd 181 TB
Co Rd 181 TC
Co Rd 181 TD
Co Rd 181 TE
Co Rd 181 TF
Co Rd 181 TG
Co Rd 181 TH
Co Rd 181 TI
Co Rd 181 TJ
Co Rd 181 TK
Co Rd 181 TL
Co Rd 181 TM
Co Rd 181 TN
Co Rd 181 TO
Co Rd 181 TP
Co Rd 181 TQ
Co Rd 181 TR
Co Rd 181 TS
Co Rd 181 TT
Co Rd 181 TU
Co Rd 181 TV
Co Rd 181 TW
Co Rd 181 TX
Co Rd 181 TY
Co Rd 181 TZ
Co Rd 181 UA
Co Rd 181 UB
Co Rd 181 UC
Co Rd 181 UD
Co Rd 181 UE
Co Rd 181 UF
Co Rd 181 UG
Co Rd 181 UH
Co Rd 181 UI
Co Rd 181 UJ
Co Rd 181 UK
Co Rd 181 UL
Co Rd 181 UM
Co Rd 181 UN
Co Rd 181 UO
Co Rd 181 UP
Co Rd 181 UQ
Co Rd 181 UR
Co Rd 181 US
Co Rd 181 UT
Co Rd 181 UU
Co Rd 181 UV
Co Rd 181 UW
Co Rd 181 UX
Co Rd 181 UY
Co Rd 181 UZ
Co Rd 181 VA
Co Rd 181 VB
Co Rd 181 VC
Co Rd 181 VD
Co Rd 181 VE
Co Rd 181 VF
Co Rd 181 VG
Co Rd 181 VH
Co Rd 181 VI
Co Rd 181 VJ
Co Rd 181 VK
Co Rd 181 VL
Co Rd 181 VM
Co Rd 181 VN
Co Rd 181 VO
Co Rd 181 VP
Co Rd 181 VQ
Co Rd 181 VR
Co Rd 181 VS
Co Rd 181 VT
Co Rd 181 VU
Co Rd 181 VV
Co Rd 181 VW
Co Rd 181 VX
Co Rd 181 VY
Co Rd 181 VZ
Co Rd 181 WA
Co Rd 181 WB
Co Rd 181 WC
Co Rd 181 WD
Co Rd 181 WE
Co Rd 181 WF
Co Rd 181 WG
Co Rd 181 WH
Co Rd 181 WI
Co Rd 181 WJ
Co Rd 181 WK
Co Rd 181 WL
Co Rd 181 WM
Co Rd 181 WN
Co Rd 181 WO
Co Rd 181 WP
Co Rd 181 WQ
Co Rd 181 WR
Co Rd 181 WS
Co Rd 181 WT
Co Rd 181 WU
Co Rd 181 WV
Co Rd 181 WW
Co Rd 181 WX
Co Rd 181 WY
Co Rd 181 WZ
Co Rd 181 XA
Co Rd 181 XB
Co Rd 181 XC
Co Rd 181 XD
Co Rd 181 XE
Co Rd 181 XF
Co Rd 181 XG
Co Rd 181 XH
Co Rd 181 XI
Co Rd 181 XJ
Co Rd 181 XK
Co Rd 181 XL
Co Rd 181 XM
Co Rd 181 XN
Co Rd 181 XO
Co Rd 181 XP
Co Rd 181 XQ
Co Rd 181 XR
Co Rd 181 XS
Co Rd 181 XT
Co Rd 181 XU
Co Rd 181 XV
Co Rd 181 XW
Co Rd 181 XX
Co Rd 181 XY
Co Rd 181 XZ
Co Rd 181 YA
Co Rd 181 YB
Co Rd 181 YC
Co Rd 181 YD
Co Rd 181 YE
Co Rd 181 YF
Co Rd 181 YG
Co Rd 181 YH
Co Rd 181 YI
Co Rd 181 YJ
Co Rd 181 YK
Co Rd 181 YL
Co Rd 181 YM
Co Rd 181 YN
Co Rd 181 YO
Co Rd 181 YP
Co Rd 181 YQ
Co Rd 181 YR
Co Rd 181 YS
Co Rd 181 YT
Co Rd 181 YU
Co Rd 181 YV
Co Rd 181 YW
Co Rd 181 YX
Co Rd 181 YY
Co Rd 181 YZ
Co Rd 181 ZA
Co Rd 181 ZB
Co Rd 181 ZC
Co Rd 181 ZD
Co Rd 181 ZE
Co Rd 181 ZF
Co Rd 181 ZG
Co Rd 181 ZH
Co Rd 181 ZI
Co Rd 181 ZJ
Co Rd 181 ZK
Co Rd 181 ZL
Co Rd 181 ZM
Co Rd 181 ZN
Co Rd 181 ZO
Co Rd 181 ZP
Co Rd 181 ZQ
Co Rd 181 ZR
Co Rd 181 ZS
Co Rd 181 ZT
Co Rd 181 ZU
Co Rd 181 ZV
Co Rd 181 ZW
Co Rd 181 ZX
Co Rd 181 ZY
Co Rd 181 ZZ
Co Rd 181 AA
Co Rd 181 AB
Co Rd 181 AC
Co Rd 181 AD
Co Rd 181 AE
Co Rd 181 AF
Co Rd 181 AG
Co Rd 181 AH
Co Rd 181 AI
Co Rd 181 AJ
Co Rd 181 AK
Co Rd 181 AL
Co Rd 181 AM
Co Rd 181 AN
Co Rd 181 AO
Co Rd 181 AP
Co Rd 181 AQ
Co Rd 181 AR
Co Rd 181 AS
Co Rd 181 AT
Co Rd 181 AU
Co Rd 181 AV
Co Rd 181 AW
Co Rd 181 AX
Co Rd 181 AY
Co Rd 181 AZ
Co Rd 181 BA
Co Rd 181 BB
Co Rd 181 BC
Co Rd 181 BD
Co Rd 181 BE
Co Rd 181 BF
Co Rd 181 BG
Co Rd 181 BH
Co Rd 181 BI
Co Rd 181 BJ
Co Rd 181 BK
Co Rd 181 BL
Co Rd 181 BM
Co Rd 181 BN
Co Rd 181 BO
Co Rd 181 BP
Co Rd 181 BQ
Co Rd 181 BR
Co Rd 181 BS
Co Rd 181 BT
Co Rd 181 BU
Co Rd 181 BV
Co Rd 181 BW
Co Rd 181 BX
Co Rd 181 BY
Co Rd 181 BZ
Co Rd 181 CA
Co Rd 181 CB
Co Rd 181 CC
Co Rd 181 CD
Co Rd 181 CE
Co Rd 181 CF
Co Rd 181 CG
Co Rd 181 CH
Co Rd 181 CI
Co Rd 181 CJ
Co Rd 181 CK
Co Rd 181 CL
Co Rd 181 CM
Co Rd 181 CN
Co Rd 181 CO
Co Rd 181 CP
Co Rd 181 CQ
Co Rd 181 CR
Co Rd 181 CS
Co Rd 181 CT
Co Rd 181 CU
Co Rd 181 CV
Co Rd 181 CW
Co Rd 181 CX
Co Rd 181 CY
Co Rd 181 CZ
Co Rd 181 DA
Co Rd 181 DB
Co Rd 181 DC
Co Rd 181 DD
Co Rd 181 DE
Co Rd 181 DF
Co Rd 181 DG
Co Rd 181 DH
Co Rd 181 DI
Co Rd 181 DJ
Co Rd 181 DK
Co Rd 181 DL
Co Rd 181 DM
Co Rd 181 DN
Co Rd 181 DO
Co Rd 181 DP
Co Rd 181 DQ
Co Rd 181 DR
Co Rd 181 DS
Co Rd 181 DT
Co Rd 181 DU
Co Rd 181 DV
Co Rd 181 DW
Co Rd 181 DX
Co Rd 181 DY
Co Rd 181 DZ
Co Rd 181 EA
Co Rd 181 EB
Co Rd 181 EC
Co Rd 181 ED
Co Rd 181 EE
Co Rd 181 EF
Co Rd 181 EG
Co Rd 181 EH
Co Rd 181 EI
Co Rd 181 EJ
Co Rd 181 EK
Co Rd 181 EL
Co Rd 181 EM
Co Rd 181 EN
Co Rd 181 EO
Co Rd 181 EP
Co Rd 181 EQ
Co Rd 181 ER
Co Rd 181 ES
Co Rd 181 ET
Co Rd 181 EU
Co Rd 181 EV
Co Rd 181 EW
Co Rd 181 EX
Co Rd 181 EY
Co Rd 181 EZ
Co Rd 181 FA
Co Rd 181 FB
Co Rd 181 FC
Co Rd 181 FD
Co Rd 181 FE
Co Rd 181 FF
Co Rd 181 FG
Co Rd 181 FH
Co Rd 181 FI
Co Rd 181 FJ
Co Rd 181 FK
Co Rd 181 FL
Co Rd 181 FM
Co Rd 181 FN
Co Rd 181 FO
Co Rd 181 FP
Co Rd 181 FQ
Co Rd 181 FR
Co Rd 181 FS
Co Rd 181 FT
Co Rd 181 FU
Co Rd 181 FV
Co Rd 181 FW
Co Rd 181 FX
Co Rd 181 FY
Co Rd 181 FZ
Co Rd 181 GA
Co Rd 181 GB
Co Rd 181 GC
Co Rd 181 GD
Co Rd 181 GE
Co Rd 181 GF
Co Rd 181 GG
Co Rd 181 GH
Co Rd 181 GI
Co Rd 181 GJ
Co Rd 181 GK
Co Rd 181 GL
Co Rd 181 GM
Co Rd 181 GN
Co Rd 181 GO
Co Rd 181 GP
Co Rd 181 GQ
Co Rd 181 GR
Co Rd 181 GS
Co Rd 181 GT
Co Rd 181 GU
Co Rd 181 GV
Co Rd 181 GW
Co Rd 181 GX
Co Rd 181 GY
Co Rd 181 GZ
Co Rd 181 HA
Co Rd 181 HB
Co Rd 181 HC
Co Rd 181 HD
Co Rd 181 HE
Co Rd 181 HF
Co Rd 181 HG
Co Rd 181 HH
Co Rd 181 HI
Co Rd 181 HJ
Co Rd 181 HK
Co Rd 181 HL
Co Rd 181 HM
Co Rd 181 HN
Co Rd 181 HO
Co Rd 181 HP
Co Rd 181 HQ
Co Rd 181 HR
Co Rd 181 HS
Co Rd 181 HT
Co Rd 181 HU
Co Rd 181 HV
Co Rd 181 HW
Co Rd 181 HX
Co Rd 181 HY
Co Rd 181 HZ
Co Rd 181 IA
Co Rd 181 IB
Co Rd 181 IC
Co Rd 181 ID
Co Rd 181 IE
Co Rd 181 IF
Co Rd 181 IG
Co Rd 181 IH
Co Rd 181 II
Co Rd 181 IJ
Co Rd 181 IK
Co Rd 181 IL
Co Rd 181 IM
Co Rd 181 IN
Co Rd 181 IO
Co Rd 181 IP
Co Rd 181 IQ
Co Rd 181 IR
Co Rd 181 IS
Co Rd 181 IT
Co Rd 181 IU
Co Rd 181 IV
Co Rd 181 IW
Co Rd 181 IX
Co Rd 181 IY
Co Rd 181 IZ
Co Rd 181 JA
Co Rd 181 JB
Co Rd 181 JC
Co Rd 181 JD
Co Rd 181 JE
Co Rd 181 JF
Co Rd 181 JG
Co Rd 181 JH
Co Rd 181 JI
Co Rd 181 JJ
Co Rd 181 JK
Co Rd 181 JL
Co Rd 181 JM
Co Rd 181 JN
Co Rd 181 JO
Co Rd 181 JP
Co Rd 181 JQ
Co Rd 181 JR
Co Rd 181 JS
Co Rd 181 JT
Co Rd 181 JU
Co Rd 181 JV
Co Rd 181 JW
Co Rd 181 JX
Co Rd 181 JY
Co Rd 181 JZ
Co Rd 181 KA
Co Rd 181 KB
Co Rd 181 KC
Co Rd 181 KD
Co Rd 181 KE
Co Rd 181 KF
Co Rd 181 KG
Co Rd 181 KH
Co Rd 181 KI
Co Rd 181 KJ
Co Rd 181 KK
Co Rd 181 KL
Co Rd 181 KM
Co Rd 181 KN
Co Rd 181 KO
Co Rd 181 KP
Co Rd 181 KQ
Co Rd 181 KR
Co Rd 181 KS
Co Rd 181 KT
Co Rd 181 KU
Co Rd 181 KV
Co Rd 181 KW
Co Rd 181 KX
Co Rd 181 KY
Co Rd 181 KZ
Co Rd 181 LA
Co Rd 181 LB
Co Rd 181 LC
Co Rd 181 LD
Co Rd 181 LE
Co Rd 181 LF
Co Rd 181 LG
Co Rd 181 LH
Co Rd 181 LI
Co Rd 181 LJ
Co Rd 181 LK
Co Rd 181 LL
Co Rd 181 LM
Co Rd 181 LN
Co Rd 181 LO
Co Rd 181 LP
Co Rd 181 LQ
Co Rd 181 LR
Co Rd 181 LS
Co Rd 181 LT
Co Rd 181 LU
Co Rd 181 LV
Co Rd 181 LW
Co Rd 181 LX
Co Rd 181 LY
Co Rd 181 LZ
Co Rd 181 MA
Co Rd 181 MB
Co Rd 181 MC
Co Rd 181 MD
Co Rd 181 ME
Co Rd 181 MF
Co Rd 181 MG
Co Rd 181 MH
Co Rd 181 MI
Co Rd 181 MJ
Co Rd 181 MK
Co Rd 181 ML
Co Rd 181 MM
Co Rd 181 MN
Co Rd 181 MO
Co Rd 181 MP
Co Rd 181 MQ
Co Rd 181 MR
Co Rd 181 MS
Co Rd 181 MT
Co Rd 181 MU
Co Rd 181 MV
Co Rd 181 MW
Co Rd 181 MX
Co Rd 181 MY
Co Rd 181 MZ
Co Rd 181 NA
Co Rd 181 NB
Co Rd 181 NC
Co Rd 181 ND
Co Rd 181 NE
Co Rd 181 NF
Co Rd 181 NG
Co Rd 181 NH
Co Rd 181 NI
Co Rd 181 NJ
Co Rd 181 NK
Co Rd 181 NL
Co Rd 181 NM
Co Rd 181 NN
Co Rd 181 NO
Co Rd 181 NP
Co Rd 181 NQ
Co Rd 181 NR
Co Rd 181 NS
Co Rd 181 NT
Co Rd 181 NU
Co Rd 181 NV
Co Rd 181 NW
Co Rd 181 NX
Co Rd 181 NY
Co Rd 181 NZ
Co Rd 181 OA
Co Rd 181 OB
Co Rd 181 OC
Co Rd 181 OD
Co Rd 181 OE
Co Rd 181 OF
Co Rd 181 OG
Co Rd 181 OH
Co Rd 181 OI
Co Rd 181 OJ
Co Rd 181 OK
Co Rd 181 OL
Co Rd 181 OM
Co Rd 181 ON
Co Rd 181 OO
Co Rd 181 OP
Co Rd 181 OQ
Co Rd 181 OR
Co Rd 181 OS
Co Rd 181 OT
Co Rd 181 OU
Co Rd 181 OV
Co Rd 181 OW
Co Rd 181 OX
Co Rd 181 OY
Co Rd 181 OZ
Co Rd 181 PA
Co Rd 181 PB
Co Rd 181 PC
Co Rd 181 PD
Co Rd 181 PE
Co Rd 181 PF
Co Rd 181 PG
Co Rd 181 PH
Co Rd 181 PI
Co Rd 181 PJ
Co Rd 181 PK
Co Rd 181 PL
Co Rd 181 PM
Co Rd 181 PN
Co Rd 181 PO
Co Rd 181 PP
Co Rd 181 PQ
Co Rd 181 PR
Co Rd 181 PS
Co Rd 181 PT
Co Rd 181 PU
Co Rd 181 PV
Co Rd 181 PW
Co Rd 181 PX
Co Rd 181 PY
Co Rd 181 PZ
Co Rd 181 QA
Co Rd 181 QB
Co Rd 181 QC
Co Rd 181 QD
Co Rd 181 QE
Co Rd 181 QF
Co Rd 181 QG
Co Rd 181 QH
Co Rd 181 QI
Co Rd 181 QJ
Co Rd 181 QK
Co Rd 181 QL
Co Rd 181 QM
Co Rd 181 QN
Co Rd 181 QO
Co Rd 181 QP
Co Rd 181 QQ
Co Rd 181 QR
Co Rd 181 QS
Co Rd 181 QT
Co Rd 181 QU
Co Rd 181 QV
Co Rd 181 QW
Co Rd 181 QX
Co Rd 181 QY
Co Rd 181 QZ
Co Rd 181 RA
Co Rd 181 RB
Co Rd 181 RC
Co Rd 181 RD
Co Rd 181 RE
Co Rd 181 RF
Co Rd 181 RG
Co Rd 181 RH
Co Rd 181 RI
Co Rd 181 RJ
Co Rd 181 RK
Co Rd 181 RL
Co Rd 181 RM
Co Rd 181 RN
Co Rd 181 RO
Co Rd 181 RP
Co Rd 181 RQ
Co Rd 181 RR
Co Rd 181 RS
Co Rd 181 RT
Co Rd 181 RU
Co Rd 181 RV
Co Rd 181 RW
Co Rd 181 RX
Co Rd 181 RY
Co Rd 181 RZ
Co Rd 181 SA
Co Rd 181 SB
Co Rd 181 SC
Co Rd 181 SD
Co Rd 181 SE
Co Rd 181 SF
Co Rd 181 SG
Co Rd 181 SH
Co Rd 181 SI
Co Rd 181 SJ
Co Rd 181 SK
Co Rd 181 SL
Co Rd 181 SM
Co Rd 181 SN
Co Rd 181 SO
Co Rd 181 SP
Co Rd 181 SQ
Co Rd 181 SR
Co Rd 181 SS
Co Rd 181 ST
Co Rd 181 SU
Co Rd 181 SV
Co Rd 181 SW
Co Rd 181 SX
Co Rd 181 SY
Co Rd 181 SZ
Co Rd 181 TA
Co Rd 181 TB
Co Rd 181 TC
Co Rd 181 TD
Co Rd 181 TE
Co Rd 181 TF
Co Rd 181 TG
Co Rd 181 TH
Co Rd 181 TI
Co Rd 181 TJ
Co Rd 181 TK
Co Rd 181 TL
Co Rd 181 TM
Co Rd 181 TN
Co Rd 181 TO
Co Rd 181 TP
Co Rd 181 TQ
Co Rd 181 TR
Co Rd 181 TS
Co Rd 181 TT
Co Rd 181 TU
Co Rd 181 TV
Co Rd 181 TW
Co Rd 181 TX
Co Rd 181 TY
Co Rd 181 TZ
Co Rd 181 UA
Co Rd 181 UB
Co Rd 181 UC
Co Rd 181 UD
Co Rd 181 UE
Co Rd 181 UF
Co Rd 181 UG
Co Rd 181 UH
Co Rd 181 UI
Co Rd 181 UJ
Co Rd 181 UK
Co Rd 181 UL
Co Rd 181 UM
Co Rd 181 UN
Co Rd 181 UO
Co Rd 181 UP
Co Rd 181 UQ
Co Rd 181 UR
Co Rd 181 US
Co Rd 181 UT
Co Rd 181 UU
Co Rd 181 UV
Co Rd 181 UW
Co Rd 181 UX
Co Rd 181 UY
Co Rd 181 UZ
Co Rd 181 VA
Co Rd 181 VB
Co Rd 181 VC
Co Rd 181 VD
Co Rd 181 VE
Co Rd 181 VF
Co Rd 181 VG
Co Rd 181 VH
Co Rd 181 VI
Co Rd 181 VJ
Co Rd 181 VK
Co Rd 181 VL
Co Rd 181 VM
Co Rd 181 VN
Co Rd 181 VO
Co Rd 181 VP
Co Rd 181 VQ
Co Rd 181 VR
Co Rd 181 VS
Co Rd 181 VT
Co Rd 181 VU
Co Rd 181 VV
Co Rd 181 VW
Co Rd 181 VX
Co Rd 181 VY
Co Rd 181 VZ
Co Rd 181 WA
Co Rd 181 WB
Co Rd 181 WC
Co Rd 181 WD
Co Rd 181 WE
Co Rd 181 WF
Co Rd 181 WG
Co Rd 181 WH
Co Rd 181 WI
Co Rd 181 WJ
Co Rd 181 WK
Co Rd 181 WL
Co Rd 181 WM
Co Rd 181 WN
Co Rd 181 WO
Co Rd 181 WP
Co Rd 181 WQ
Co Rd 181 WR
Co Rd 181 WS
Co Rd 181 WT
Co Rd 181 WU
Co Rd 181 WV
Co Rd 181 WW
Co Rd 181 WX
Co Rd 181 WY
Co Rd 181 WZ
Co Rd 181 XA
Co Rd 181 XB
Co Rd 181 XC
Co Rd 181 XD
Co Rd 181 XE
Co Rd 181 XF
Co Rd 181 XG
Co Rd 181 XH
Co Rd 181 XI
Co Rd 181 XJ
Co Rd 181 XK
Co Rd 181 XL
Co Rd 181 XM
Co Rd 181 XN
Co Rd 181 XO
Co Rd 181 XP
Co Rd 181 XQ
Co Rd 181 XR
Co Rd 181 XS
Co Rd 181 XT
Co Rd 181 XU
Co Rd 181 XV
Co Rd 181 XW
Co Rd 181 XX
Co Rd 181 XY
Co Rd 181 XZ
Co Rd 181 YA
Co Rd 181 YB
Co Rd 181 YC
Co Rd 181 YD
Co Rd 181 YE
Co Rd 181 YF
Co Rd 181 YG
Co Rd 181 YH
Co Rd 181 YI
Co Rd 181 YJ
Co Rd 181 YK
Co Rd 181 YL
Co Rd 181 YM
Co Rd 181 YN
Co Rd 181 YO
Co Rd 181 YP
Co Rd 181 YQ
Co Rd 181 YR
Co Rd 181 YS
Co Rd 181 YT
Co Rd 181 YU
Co Rd 181 YV
Co Rd 181 YW
Co Rd 181 YX
Co Rd 181 YY
Co Rd 181 YZ
Co Rd 181 ZA
Co Rd 181 ZB
Co Rd 181 ZC
Co Rd 181 ZD
Co Rd 181 ZE
Co Rd 181 ZF
Co Rd 181 ZG
Co Rd 181 ZH
Co Rd 181 ZI
Co Rd 181 ZJ
Co Rd 181 ZK
Co Rd 181 ZL
Co Rd 181 ZM
Co Rd 181 ZN
Co Rd 181 ZO
Co Rd 181 ZP
Co Rd 181 ZQ
Co Rd 181 ZR
Co Rd 181 ZS
Co Rd 181 ZT
Co Rd 181 ZU
Co Rd 181 ZV
Co Rd 181 ZW
Co Rd 181 ZX
Co Rd 181 ZY
Co Rd 181 ZZ
Co Rd 181 AA
Co Rd 181 AB
Co Rd 181 AC
Co Rd 181 AD
Co Rd 181 AE
Co Rd 181 AF
Co Rd 181 AG
Co Rd 181 AH
Co Rd 181 AI
Co Rd 181 AJ
Co Rd 181 AK
Co Rd 181 AL
Co Rd 181 AM
Co Rd 181 AN
Co Rd 181 AO
Co Rd 181 AP
Co Rd 181 AQ
Co Rd 181 AR
Co Rd 181 AS
Co Rd 181 AT
Co Rd 181 AU
Co Rd 181 AV
Co Rd 181 AW
Co Rd 181 AX
Co Rd 181 AY
Co Rd 181 AZ
Co Rd 181 BA
Co Rd 181 BB
Co Rd 181 BC
Co Rd 181 BD
Co Rd 181 BE
Co Rd 181 BF
Co Rd 181 BG
Co Rd 181 BH
Co Rd 181 BI
Co Rd 181 BJ
Co Rd 181 BK
Co Rd 181 BL
Co Rd 181 BM
Co Rd 181 BN
Co Rd 181 BO
Co Rd 181 BP
Co Rd 181 BQ
Co Rd 181 BR
Co Rd 181 BS
Co Rd 181 BT
Co