GOVERNMENTAL UNIT REFERENCE MAP (2020): Liberty County, TX

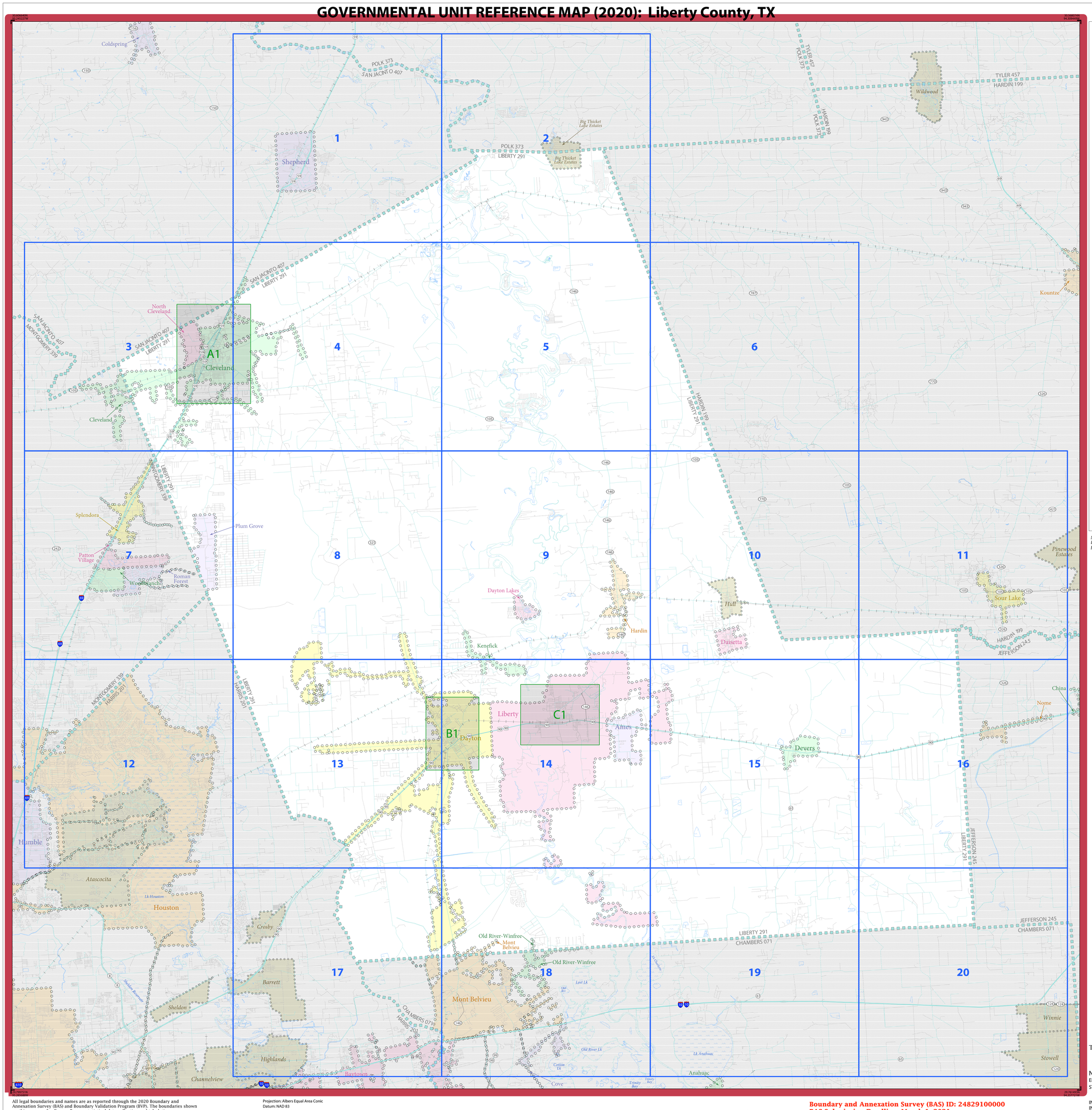

LEGEND

SYMBOL DESCRIPTION	SYMBOL	LABEL STYLE
Federal American Indian Reservation		L'ANSE RESERVATION (TA 1880)
Off-Reservation Trust Land		T1880
American Indian Tribal Subdivision		SHONTO (620)
Alaska Native Regional Corporation (ANRC)		*NANA ANRC 52120*
State (or statistically equivalent entity)		NEW YORK 36
County (or statistically equivalent entity)		ERIE 029
Minor Civil Division (MCD)[1]		Lee town 41460
Census County Division (CCD)[2]		*Jemez CCD 91650*
Consolidated City		MILFORD 47500
Incorporated Place[3]		Davis 18100
Census Designated Place (CDP)[2]		*Cochiti 16560*

DESCRIPTION	SYMBOL
Interstate	5
U.S. Highway	2
State Highway	4
Other Road	Marsh Ln
Cul-de-sac	
Circle	
Geographic Offset or Corridor	
4WD Trail, Stairway, Alley, Walkway, or Ferry	
Railroad	Southern RR
Pipeline or Power Line	
Ridge or Fence	
Property Line or Nonvisible Boundary	
Perennial Stream	Tumbling Cr
Intermittent Stream	Piney Cr
Mountain Peak or Hill	Mt. Baker

DESCRIPTION	SYMBOL
Water Body	Pleasant Lake
Swamp or Marsh	Okefenokee Swamp
Glacier	Bering Glacier
Airport, Airfield, or Helicopter Landing Pad	Dinard Airport
College or University	Coll/Univ
Military	Fort Belvoir
Prison or Juvenile Detention Center	P/JDC
Cemetery	Powell Cmtry
Golf Course	Pinehurst GlfCrs
National Park or Forest	Yosemite NP
Other Park	St Francis Park
Outside Subject Area	
Inset Area	A1

Where state, county, and/or MCD/CCD boundaries coincide, the map shows the boundary symbol for only the highest-ranking of these boundaries. Where American Indian reservation and American Indian tribal subdivision boundaries coincide, the map shows only the American Indian reservation boundaries.

Entity names are followed by either their FIPS code or census code; parentheses indicate a census code.

1 "MCD" indicates a false MCD. These are for Census Bureau use only.

2 The CCD and CDP boundaries represent statistical entities only and are not updated through the BAS.

3 Incorporated place name color corresponds to the incorporated place fill color.

Due to space limitations, some road names, along with other feature and geography names on the map, may not be shown.

The Census Bureau stores primary and alternate road names, but only primary road names are used to label the roads on these maps.

Note: This index map sheet provides the map sheet configuration in relation to the subject entity. Due to scale limitations, map content may be simplified. Refer to parent and/or inset map sheets for detailed map content.

Total Sheets: 24 (Index 1; Parent 20; Inset 3)

NAME: Liberty County (291)
ENTITY TYPE: County or statistically equivalent entity
ST: Texas (48)

INDEX OR PARENT SHEET #: 000
INSET SHEET #: 000000

2020 COUNTY REF MAP (INDEX)

5340248291000000000000

All legal boundaries and names are as reported through the 2020 Boundary and Annexation Survey (BAS) and Boundary Validation Program (BVP). The boundaries shown on this map are for Census Bureau statistical data collection and tabulation purposes only; their depiction and designation for statistical purposes does not constitute a determination of jurisdictional authority or rights of ownership or entitlement.

Data Source: U.S. Census Bureau's MAF/TIGER database (TAB20), November 2020
Created by Geography Division: December 09, 2020

U.S. DEPARTMENT OF COMMERCE U.S. Census Bureau

Projection: Albers Equal Area Conic
Datum: NAD 83
Spheroid: GRS 80
1st Standard Parallel: 27 36 51
2nd Standard Parallel: 34 43 24
Central Meridian: -100 04 35
Latitude of Projection's Origin: 25 50 13
False Easting: 0
False Northing: 0

0 3 6 9 12 15 Kilometers
0 2 4 6 8 10 Miles
The plotted map scale is 1:122,820

N W E S

Boundary and Annexation Survey (BAS) ID: 24829100000
BAS Submission Deadline: March 1, 2021

PDF versions of the BAS maps are available at:
www.census.gov/programs-surveys/bas/geographies.html

For more information, or to request additional maps, please email geo.bas@census.gov, call 1-800-972-5651, or visit www.census.gov/programs-surveys/bas.html.

United States Census Bureau

GOVERNMENTAL UNIT REFERENCE MAP (2020): Liberty County, TX

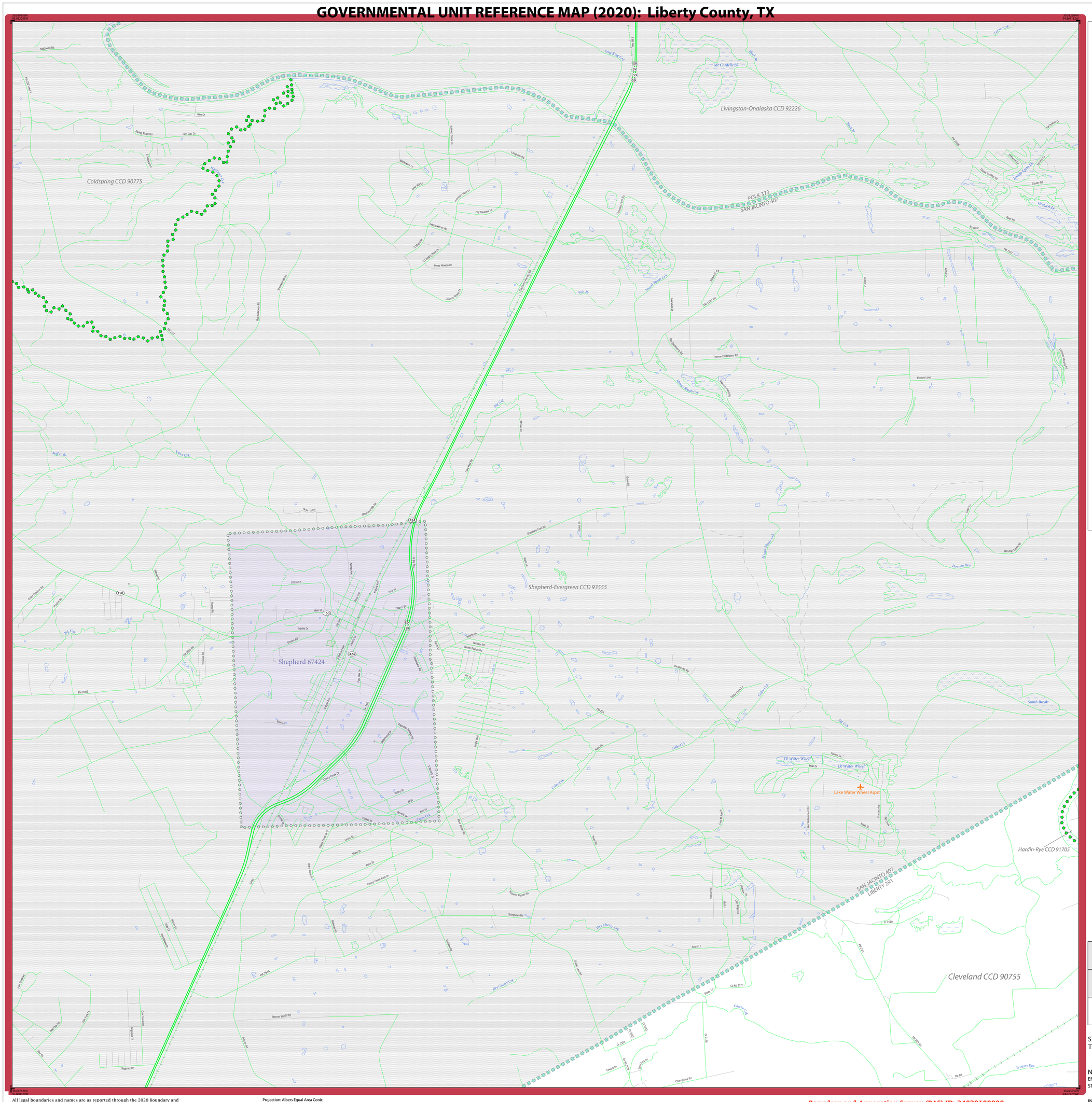

LEGEND

SYMBOL DESCRIPTION	SYMBOL	LABEL STYLE
Federal American Indian Reservation		L'ANSE RESERVATION (TA 1880)
Off-Reservation Trust Land		T1880
American Indian Tribal Subdivision		SHONTO (620)
Alaska Native Regional Corporation (ANRC)		NANA ANRC 52120
State (or statistically equivalent entity)		NEW YORK 36
County (or statistically equivalent entity)		ERIE 029
Minor Civil Division (MCD)[1]		Lee town 41460
Census County Division (CCD)[2]		Jemez CCD 91650
Consolidated City		MILFORD 47500
Incorporated Place[3]		Davis 18100
Census Designated Place (CDP)[2]		Cochiti 16560

DESCRIPTION	SYMBOL	DESCRIPTION	SYMBOL
Interstate	5	Water Body	Pleasant Lake
U.S. Highway	2	Swamp or Marsh	Okefenokee Swamp
State Highway	4	Glacier	Bering Glacier
Other Road	Marsh Ln	Airport, Airfield, or Helicopter Landing Pad	Dónard Airfield
Cul-de-sac		College or University	Coll/Univ
Circle		Military	Fort Belvoir
Geographic Offset or Corridor		Prison or Juvenile Detention Center	P/JDC
4WD Trail, Stairway, Alley, Walkway, or Ferry		Cemetery	Powell Cmtry
Railroad	Southern RR	Golf Course	Pinehurst GlfCrs
Pipeline or Power Line		National Park or Forest	Yosemite NP
Ridge or Fence		Other Park	St Francis Park
Property Line or Nonvisible Boundary		Outside Subject Area	
Perennial Stream	Tumbling Cr	Inset Area	A1
Intermittent Stream	Piney Cr		
Mountain Peak or Hill	Mt. Baker		

Where state, county, and/or MCD/CCD boundaries coincide, the map shows the boundary symbol for only the highest-ranking of these boundaries. Where American Indian reservation and American Indian tribal subdivision boundaries coincide, the map shows only the American Indian reservation boundaries.

Entity names are followed by either their FIPS code or census code; parentheses indicate a census code.

1 "MCD" indicates a false MCD. These are for Census Bureau use only.

2 The CCD and CDP boundaries represent statistical entities only and are not updated through the BAS.

3 Incorporated place name color corresponds to the incorporated place fill color.

Due to space limitations, some road names, along with other feature and geography names on the map, may not be shown.

The Census Bureau stores primary and alternate road names, but only primary road names are used to label the roads on these maps.

Key to Adjacent Sheets

	1	2
3	4	5

Sheet Location within Entity

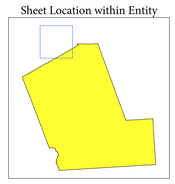

Sheet 1 of 20 PARENT sheets
Total Sheets: 24 (Index 1; Parent 20; Inset 3)

NAME: Liberty County (291)
ENTITY TYPE: County or statistically equivalent entity
ST: Texas (48)

INDEX OR PARENT SHEET #: 001
INSET SHEET #: 000000

2020 COUNTY REF MAP (PARENT)

5340248291000000001000000

All legal boundaries and names are as reported through the 2020 Boundary and Annexation Survey (BAS) and Boundary Validation Program (BVP). The boundaries shown on this map are for Census Bureau statistical data collection and tabulation purposes only; their depiction and designation for statistical purposes does not constitute a determination of jurisdictional authority or rights of ownership or entitlement.

Data Source: U.S. Census Bureau's MAF/TIGER database (TAB20), November 2020
Created by Geography Division: December 09, 2020

U.S. DEPARTMENT OF COMMERCE U.S. Census Bureau

Projection: Albers Equal Area Conic
Datum: NAD 83
Spheroid: GRS 80
1st Standard Parallel: 27 36 51
2nd Standard Parallel: 34 43 24
Central Meridian: -100 04 35
Latitude of Projection's Origin: 25 50 13
False Easting: 0
False Northing: 0

0 0.7 1.4 2.1 2.8 3.5 Kilometers
0 0.4 0.8 1.2 1.6 2 Miles
The plotted map scale is 1:24,000

N W E S

Boundary and Annexation Survey (BAS) ID: 24829100000
BAS Submission Deadline: March 1, 2021

PDF versions of the BAS maps are available at:
www.census.gov/programs-surveys/bas/geographies.html

For more information, or to request additional maps, please email geo.bas@census.gov, call 1-800-972-5651, or visit www.census.gov/programs-surveys/bas.html.

GOVERNMENTAL UNIT REFERENCE MAP (2020): Liberty County, TX

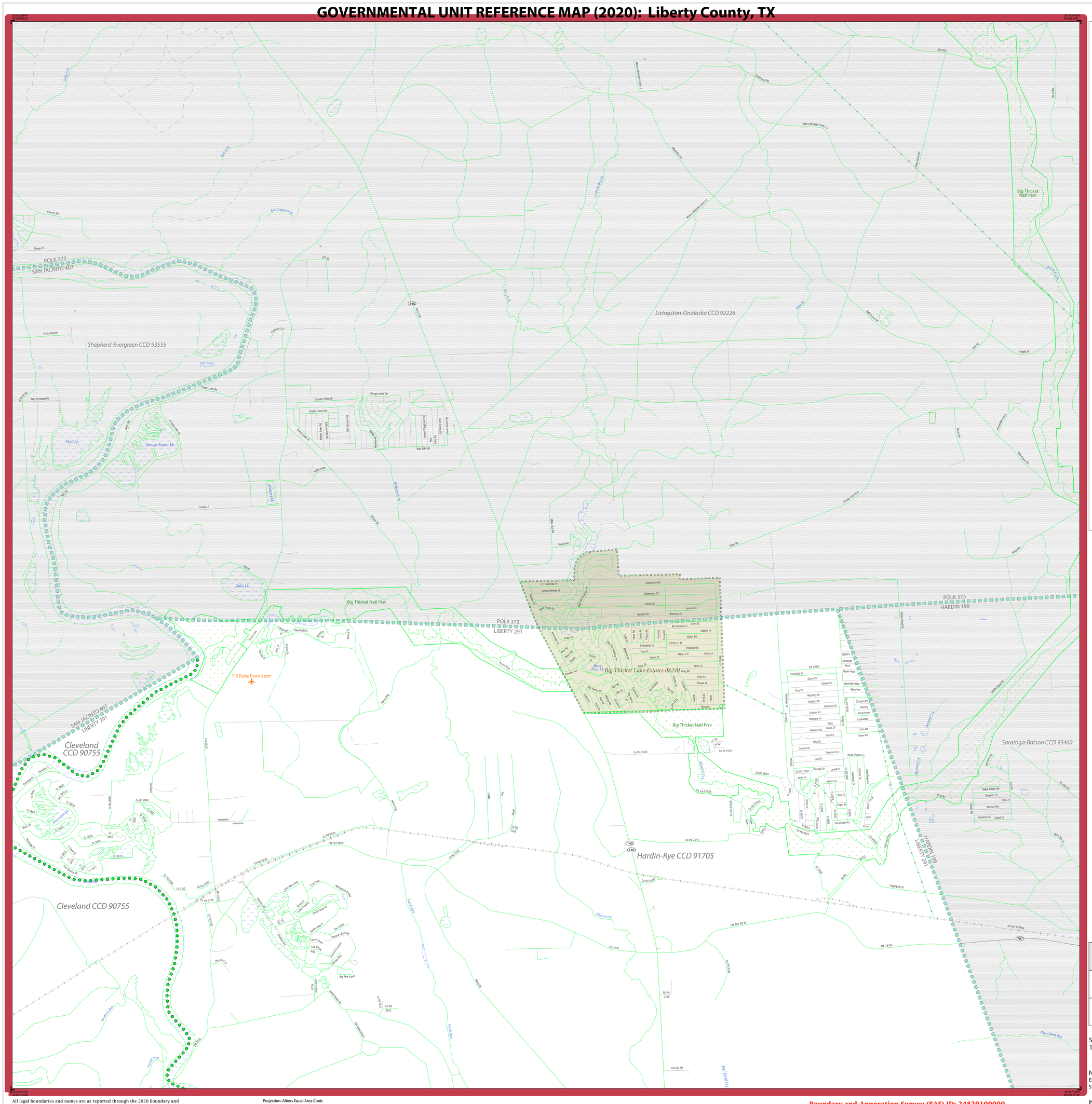
Shepherd-Evergreen CCD 93555
Livingston-Onalaska CCD 92226
Cleveland CCD 90755
Hardin-Rye CCD 91705
Saratoga-Batson CCD 93460
Big Thicket Lake Estates 08240
POLK 373
SAN JACINTO 407
LIBERTY 291
HARDIN 199
Big Thicket Natl Prsv
F R Duke Farm Arprt
Mud Lk
George Taylor Lk
Duke Lk
Bear Pool Lk
Walker Lk
Hampshire Lk
Cherry Crk
Pine Island Bay
Neches Bay
Fidelo Bay
Bed Head Crk
Mill Crk
Menard Crk
Pecan Dr
Sandy Ranch
Lazy M Ranch Rd
Candy Ln
Ace Emmanuel Dr
Charlie Pride Dr
George Jones Rd
Bob Wills Rd
Josephine Rd
Ranch Rd
Mee Rd
Co Rd 2142
Co Rd 2141
Co Rd 2664
Co Rd 2667
Co Rd 2850
Co Rd 2149
Co Rd 2150
Co Rd 2151
Co Rd 2153
Co Rd 2136
FM 787 Rd W
FM 787 W
FM 787 Rd N
FM 787 N
FM 787
FM 1276
FM 1276 Rd
FM 1276 W
FM 943
Cal Rye Rd
Logging Rd B
Knight St
Cole Rd
Hill Grove Rd
Cedar Lake Rd S
Moore-McBride-Lewis Ln
Beaumont Rd
Lakeshore Dr
Mockingbird
Cedar Rest Rd
Dallas Rest Rd
Lodge Rd
Lodge Dr
Co Rd 2667
Co Rd 2664
Co Rd 2142
Co Rd 2141
Co Rd 2149
Co Rd 2150
Co Rd 2151
Co Rd 2153
Co Rd 2136
Co Rd 2139
Co Rd 2150
Co Rd 2151
Co Rd 2153
Co Rd 2152
Co Rd 2850
Co Rd 2866
Co Rd 2149
Co Rd 2150
Co Rd 2151
Co Rd 2153
Co Rd 2136
Co Rd 2139
Co Rd 2142
Co Rd 2141
Co Rd 2664
Co Rd 2667
Co Rd 2850
Co Rd 2866
Co Rd 2872
Co Rd 2867
Co Rd 2870
Co Rd 2869
Co Rd 2868
Co Rd 2871
Co Rd 2873
Co Rd 2874
Co Rd 2875
Co Rd 2876
Co Rd 2877
Co Rd 2878
Co Rd 2879
Co Rd 2880
Co Rd 2881
Co Rd 2882
Co Rd 2883
Co Rd 2884
Co Rd 2885
Co Rd

GOVERNMENTAL UNIT REFERENCE MAP (2020): Liberty County, TX

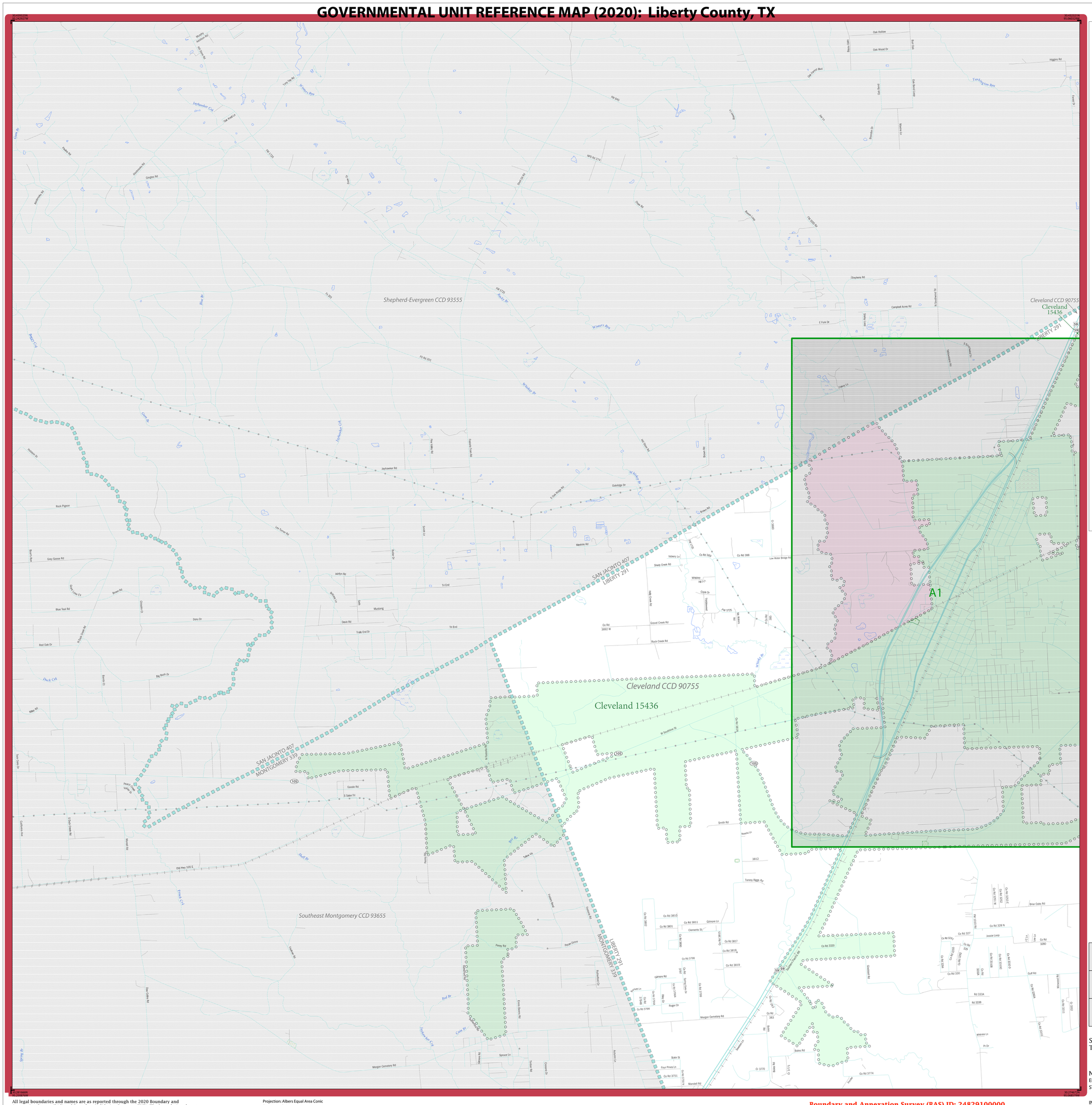

LEGEND

SYMBOL DESCRIPTION	SYMBOL	LABEL STYLE
Federal American Indian Reservation		L'ANSE RESERVATION (TA 1880)
Off-Reservation Trust Land		T1880
American Indian Tribal Subdivision		SHONTO (620)
Alaska Native Regional Corporation (ANRC)		*NANA ANRC 52120*
State (or statistically equivalent entity)		NEW YORK 36
County (or statistically equivalent entity)		ERIE 029
Minor Civil Division (MCD)[1]		Lee town 41460
Census County Division (CCD)[2]		*Jemez CCD 91650*
Consolidated City		MILFORD 47500
Incorporated Place[3]		Davis 18100
Census Designated Place (CDP)[2]		*Cochiti 16560*

DESCRIPTION	SYMBOL	DESCRIPTION	SYMBOL
Interstate	5	Water Body	*Pleasant Lake*
U.S. Highway	2	Swamp or Marsh	*Okefenokee Swamp*
State Highway	4	Glacier	*Bering Glacier*
Other Road	Marsh Ln	Airport, Airfield, or Helicopter Landing Pad	Dönärd Airport
Cul-de-sac		College or University	Coll/Univ
Circle		Military	Fort Belvoir
Geographic Offset or Corridor		Prison or Juvenile Detention Center	P/JDC
4WD Trail, Stairway, Alley, Walkway, or Ferry		Cemetery	Powell Cmtry
Railroad	Southern RR	Golf Course	Pinehurst GlfCrs
Pipeline or Power Line		National Park or Forest	Yosemite NP
Ridge or Fence		Other Park	St Francis Park
Property Line or Nonvisible Boundary		Outside Subject Area	
Perennial Stream	*Tumbling Cr*	Inset Area	A1
Intermittent Stream	*Piney Cr*		
Mountain Peak or Hill	*Mt. Baker*		

Where state, county, and/or MCD/CCD boundaries coincide, the map shows the boundary symbol for only the highest-ranking of these boundaries. Where American Indian reservation and American Indian tribal subdivision boundaries coincide, the map shows only the American Indian reservation boundaries.

Entity names are followed by either their FIPS code or census code; parentheses indicate a census code.

1 'MCD" indicates a false MCD. These are for Census Bureau use only.

2 The CCD and CDP boundaries represent statistical entities only and are not updated through the BAS.

3 Incorporated place name color corresponds to the incorporated place fill color.

Due to space limitations, some road names, along with other feature and geography names on the map, may not be shown.

The Census Bureau stores primary and alternate road names, but only primary road names are used to label the roads on these maps.

Key to Adjacent Sheets

		1
	3	4
	7	8

Sheet Location within Entity

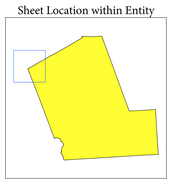

Sheet 3 of 20 PARENT sheets
Total Sheets: 24 (Index 1; Parent 20; Inset 3)

NAME: Liberty County (291)
ENTITY TYPE: County or statistically equivalent entity
ST: Texas (48)

INDEX OR PARENT SHEET #: 003
INSET SHEET #: 000000

2020 COUNTY REF MAP (PARENT)

5340248291000000003000000

All legal boundaries and names are as reported through the 2020 Boundary and Annexation Survey (BAS) and Boundary Validation Program (BVP). The boundaries shown on this map are for Census Bureau statistical data collection and tabulation purposes only; their depiction and designation for statistical purposes does not constitute a determination of jurisdictional authority or rights of ownership or entitlement.

Data Source: U.S. Census Bureau's MAF/TIGER database (TAB20), November 2020
Created by Geography Division: December 09, 2020

U.S. DEPARTMENT OF COMMERCE U.S. Census Bureau

Projection: Albers Equal Area Conic
Datum: NAD 83
Spheroid: GRS 80
1st Standard Parallel: 27 36 51
2nd Standard Parallel: 34 43 24
Central Meridian: -100 04 35
Latitude of Projection's Origin: 25 50 13
False Easting: 0
False Northing: 0

0 0.7 1.4 2.1 2.8 3.5 Kilometers
0 0.4 0.8 1.2 1.6 2 Miles
The plotted map scale is 1:24,000

N W E S

Boundary and Annexation Survey (BAS) ID: 24829100000
BAS Submission Deadline: March 1, 2021

PDF versions of the BAS maps are available at:
www.census.gov/programs-surveys/bas/geographies.html

For more information, or to request additional maps, please email geo.bas@census.gov, call 1-800-972-5651, or visit www.census.gov/programs-surveys/bas.html.

United States Census Bureau

GOVERNMENTAL UNIT REFERENCE MAP (2020): Liberty County, TX

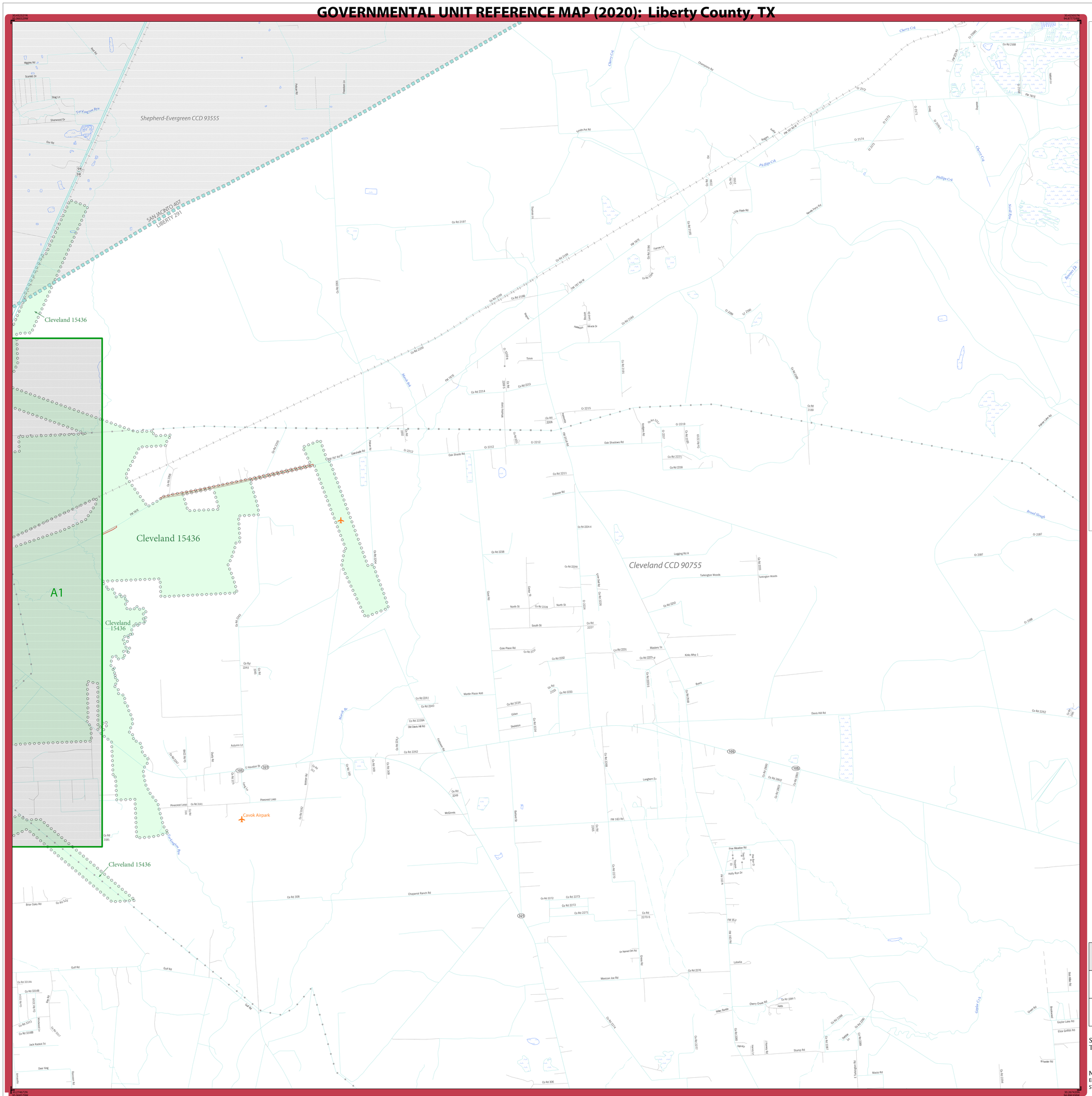

LEGEND

SYMBOL DESCRIPTION	SYMBOL	LABEL STYLE
Federal American Indian Reservation		L'ANSE RESERVATION (TA 1880)
Off-Reservation Trust Land		T1880
American Indian Tribal Subdivision		SHONTO (620)
Alaska Native Regional Corporation (ANRC)		NANA ANRC 52120
State (or statistically equivalent entity)		NEW YORK 36
County (or statistically equivalent entity)		ERIE 029
Minor Civil Division (MCD)[1]		Lee town 41460
Census County Division (CCD)[2]		Jemez CCD 91650
Consolidated City		MILFORD 47500
Incorporated Place[3]		Davis 18100
Census Designated Place (CDP)[2]		Cochiti 16560

DESCRIPTION	SYMBOL	DESCRIPTION	SYMBOL
Interstate	5	Water Body	Pleasant Lake
U.S. Highway	2	Swamp or Marsh	Okefenokee Swamp
State Highway	4	Glacier	Bering Glacier
Other Road	Marsh Ln	Airport, Airfield, or Helicopter Landing Pad	Donald Airfield
Cul-de-sac		College or University	Coll/Univ
Circle		Military	Fort Belvoir
Geographic Offset or Corridor		Prison or Juvenile Detention Center	PJIDC
4WD Trail, Stairway, Alley, Walkway, or Ferry		Cemetery	Powell Cmtry
Railroad	Southern RR	Golf Course	Pinehurst GlfCrs
Pipeline or Power Line		National Park or Forest	Yosemite NP
Ridge or Fence		Other Park	St Francis Park
Property Line or Nonvisible Boundary		Outside Subject Area	
Perennial Stream	Tumbling Cr	Inset Area	A1
Intermittent Stream	Piney Cr		
Mountain Peak or Hill	Mt. Baker		

Where state, county, and/or MCD/CCD boundaries coincide, the map shows the boundary symbol for only the highest-ranking of these boundaries. Where American Indian reservation and American Indian tribal subdivision boundaries coincide, the map shows only the American Indian reservation boundaries.

Entity names are followed by either their FIPS code or census code; parentheses indicate a census code.

1 'MCD*' indicates a false MCD. These are for Census Bureau use only.

2 The CCD and CDP boundaries represent statistical entities only and are not updated through the BAS.

3 Incorporated place name color corresponds to the incorporated place fill color.

Due to space limitations, some road names, along with other feature and geography names on the map, may not be shown.

The Census Bureau stores primary and alternate road names, but only primary road names are used to label the roads on these maps.

Key to Adjacent Sheets

	1	2
3	4	5
7	8	9

Sheet Location within Entity

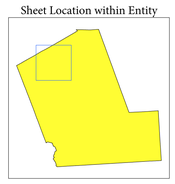

Sheet 4 of 20 PARENT sheets
Total Sheets: 24 (Index 1; Parent 20; Inset 3)

NAME: Liberty County (291)
ENTITY TYPE: County or statistically equivalent entity
ST: Texas (48)

INDEX OR PARENT SHEET #: 004
INSET SHEET #: 000000

2020 COUNTY REF MAP (PARENT)

5340248291000000004000000

All legal boundaries and names are as reported through the 2020 Boundary and Annexation Survey (BAS) and Boundary Validation Program (BVP). The boundaries shown on this map are for Census Bureau statistical data collection and tabulation purposes only; their depiction and designation for statistical purposes does not constitute a determination of jurisdictional authority or rights of ownership or entitlement.

Data Source: U.S. Census Bureau's MAF/TIGER database (TAB20), November 2020
Created by Geography Division: December 09, 2020

U.S. DEPARTMENT OF COMMERCE U.S. Census Bureau

Projection: Albers Equal Area Conic
Datum: NAD 83
Spheroid: GRS 80
1st Standard Parallel: 27 36 51
2nd Standard Parallel: 34 43 24
Central Meridian: -100 04 35
Latitude of Projection's Origin: 25 50 13
False Easting: 0
False Northing: 0

0 0.7 1.4 2.1 2.8 3.5 Kilometers
0 0.4 0.8 1.2 1.6 2 Miles
The plotted map scale is 1:24,000

N W E S

Boundary and Annexation Survey (BAS) ID: 24829100000
BAS Submission Deadline: March 1, 2021

PDF versions of the BAS maps are available at:
www.census.gov/programs-surveys/bas/geographies.html

For more information, or to request additional maps, please email geo.bas@census.gov, call 1-800-972-5651, or visit www.census.gov/programs-surveys/bas.html.

United States Census Bureau

GOVERNMENTAL UNIT REFERENCE MAP (2020): Liberty County, TX

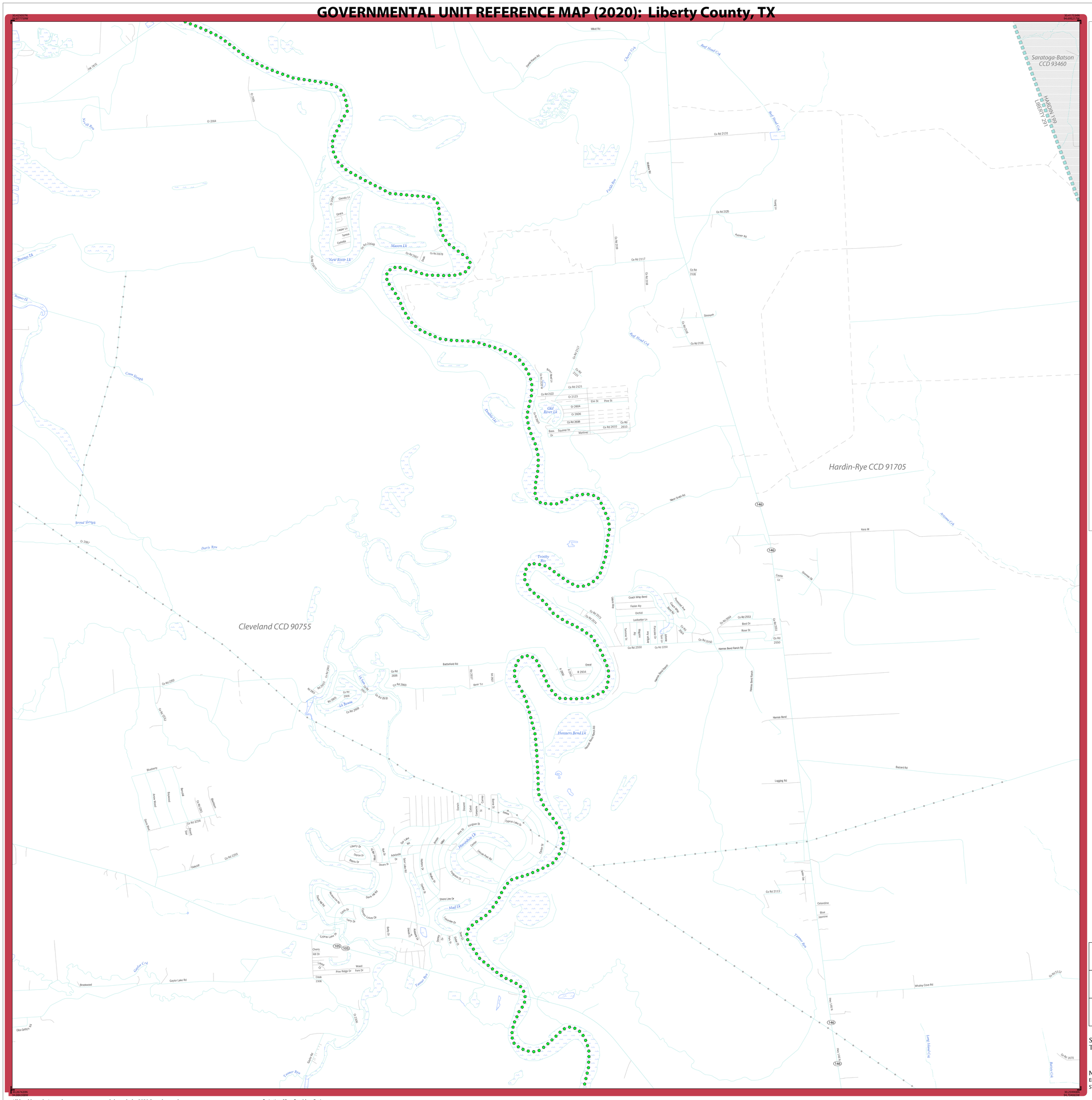

GOVERNMENTAL UNIT REFERENCE MAP (2020): Liberty County, TX

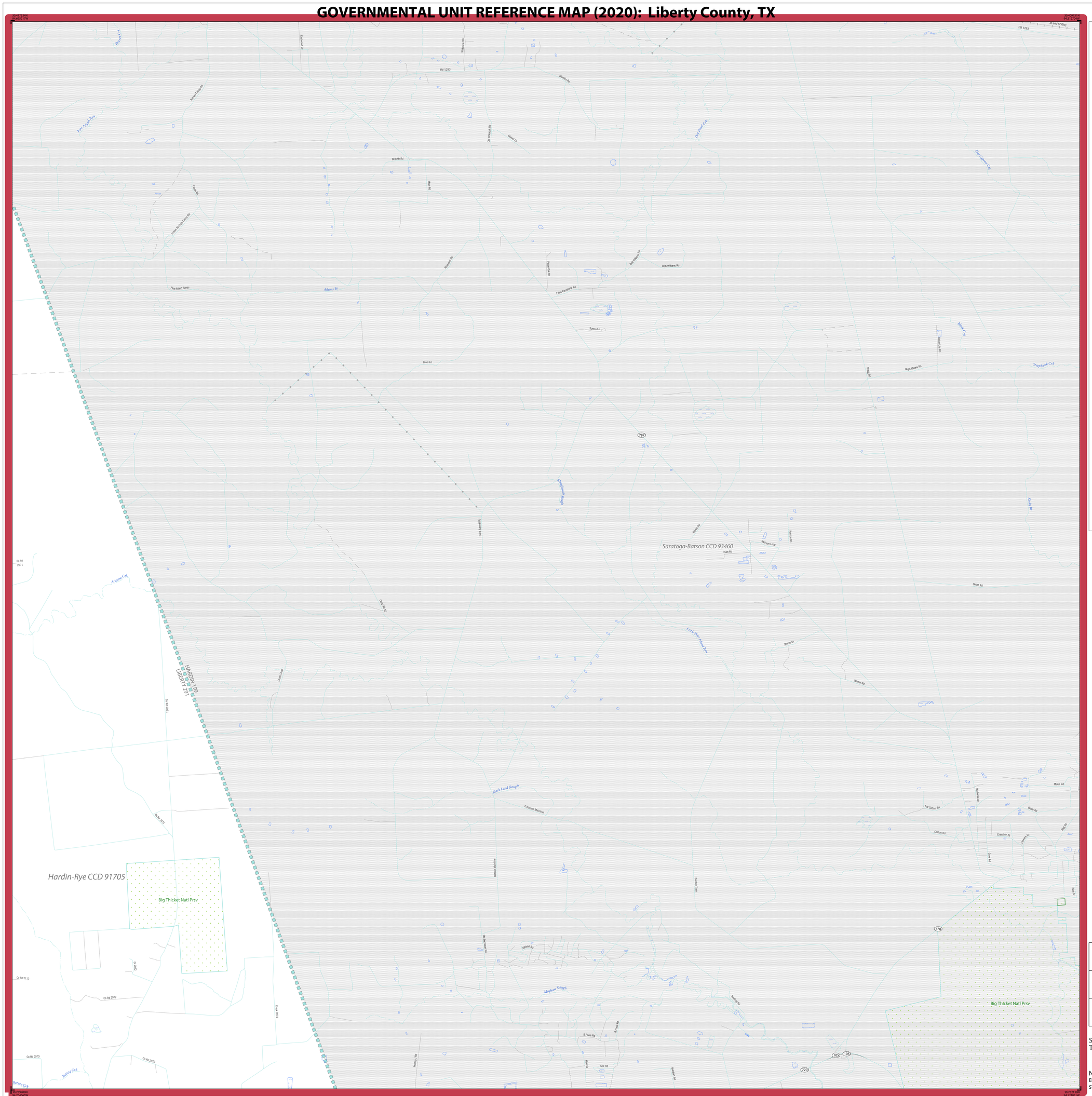
Saratoga-Batson CCD 93460
Hardin-Rye CCD 91705
Big Thicket Natl Prsv
Big Thicket Natl Prsv
HARDIN 199
LIBERTY 291
FM 1293
787
105
770
Batson Maintenance
Batson Rd
Black Land Slough
Mayhaw Slough
Pine Island Bayou
Adams Br
Arizona Crk
Battle Crk
Cow Lo
Felps Cemetery Rd
Bob Williams Rd
Hugh Moore Rd
Steephank Crk
Big Sandy
Black Crk
Fish Creek
Fish Creek Rd
Dick Lowrie Rd
Moore Rd
Hunt Rd
Great Rd
Water Rd
Mobil Rd
Drew Rd
Cotton Rd
Cheesher Rd
Cheesher Cr
Big Rd
Cr 3016
Co Rd 2071
Co Rd 2072
Co Rd 2070
Co Rd 2073
Co Rd 2112
Co Rd 2015
Cr 2017
Cr 3016
Co Rd 2011
Co Rd 2071
Co Rd 2011
Lewis Ln
Lewis Rd
Lewis Cr
Lewis Rd
Lewis Ln
Lewis Rd
Lewis Rd
Lewis Rd

GOVERNMENTAL UNIT REFERENCE MAP (2020): Liberty County, TX

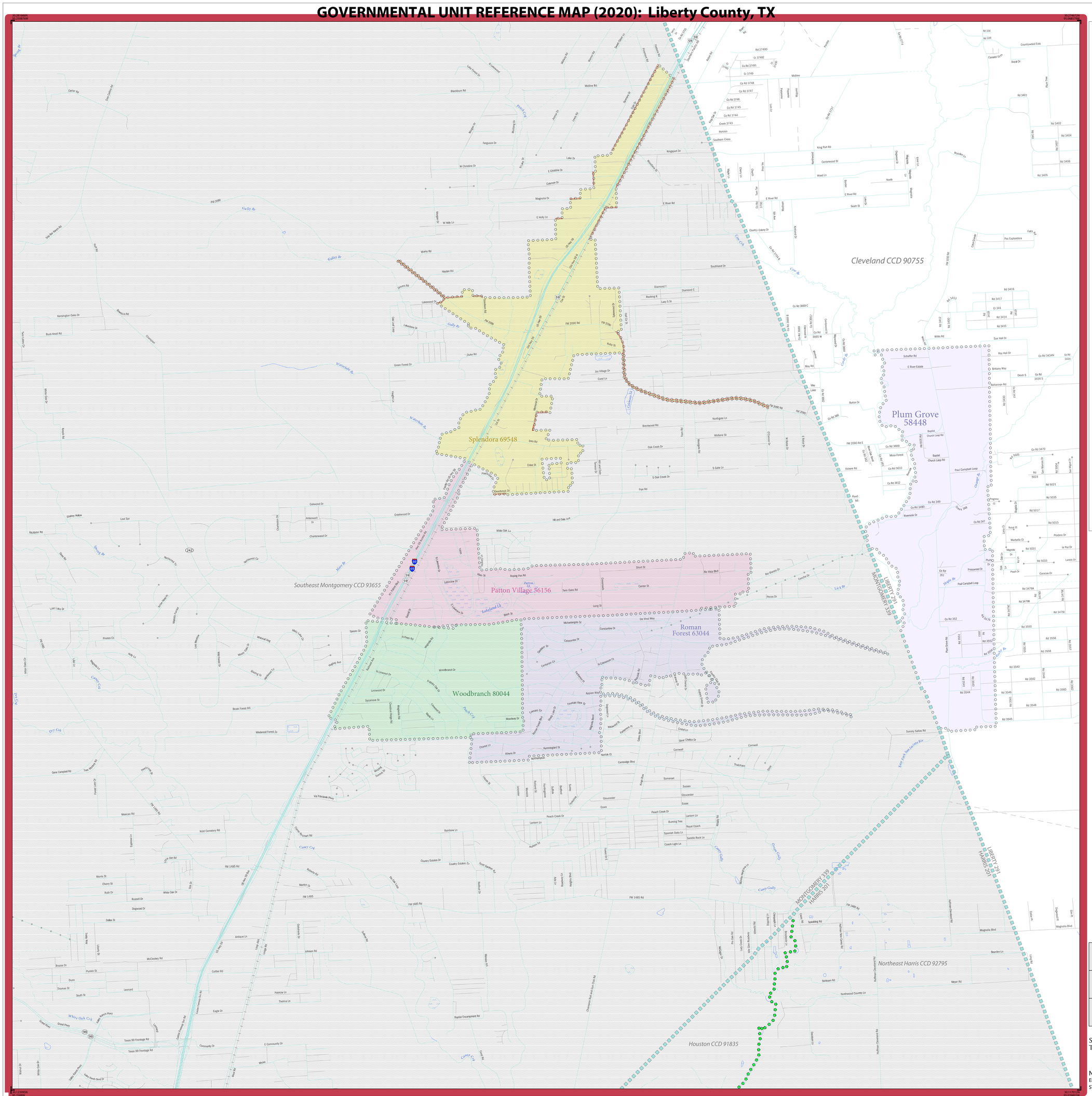

LEGEND

SYMBOL DESCRIPTION	SYMBOL	LABEL STYLE
Federal American Indian Reservation		L'ANSE RESERVATION (TA 1880)
Off-Reservation Trust Land		T1880
American Indian Tribal Subdivision		SHONTO (620)
Alaska Native Regional Corporation (ANRC)		*NANA ANRC 52120*
State (or statistically equivalent entity)		NEW YORK 36
County (or statistically equivalent entity)		ERIE 029
Minor Civil Division (MCD)[1]		Lee town 41460
Census County Division (CCD)[2]		*Jemez CCD 91650*
Consolidated City		MILFORD 47500
Incorporated Place[3]		Davis 18100
Census Designated Place (CDP)[2]		*Cochiti 16560*

DESCRIPTION	SYMBOL
Interstate	5
U.S. Highway	2
State Highway	4
Other Road	Marsh Ln
Cul-de-sac	
Circle	
Geographic Offset or Corridor	
4WD Trail, Stairway, Alley, Walkway, or Ferry	
Railroad	Southern RR
Pipeline or Power Line	
Ridge or Fence	
Property Line or Nonvisible Boundary	
Perennial Stream	*Tumbling Cr*
Intermittent Stream	*Piney Cr*
Mountain Peak or Hill	*Mt. Baker*

DESCRIPTION	SYMBOL
Water Body	*Pleasant Lake*
Swamp or Marsh	*Okefenokee Swamp*
Glacier	*Bering Glacier*
Airport, Airfield, or Helicopter Landing Pad	*Dönärd Airfield*
College or University	Coll/Univ
Military	Fort Belvoir
Prison or Juvenile Detention Center	P/JDC
Cemetery	Powell Cmtry
Golf Course	Pinehurst GlfCrs
National Park or Forest	Yosemite NP
Other Park	St Francis Park
Outside Subject Area	
Inset Area	A1

Where state, county, and/or MCD/CCD boundaries coincide, the map shows the boundary symbol for only the highest-ranking of these boundaries. Where American Indian reservation and American Indian tribal subdivision boundaries coincide, the map shows only the American Indian reservation boundaries.

Entity names are followed by either their FIPS code or census code; parentheses indicate a census code.

1 'MCD*' indicates a false MCD. These are for Census Bureau use only.

2 The CCD and CDP boundaries represent statistical entities only and are not updated through the BAS.

3 Incorporated place name color corresponds to the incorporated place fill color.

Due to space limitations, some road names, along with other feature and geography names on the map, may not be shown.

The Census Bureau stores primary and alternate road names, but only primary road names are used to label the roads on these maps.

Key to Adjacent Sheets

	3	4
	7	8
	12	13

Sheet Location within Entity

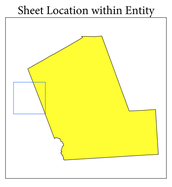

Sheet 7 of 20 PARENT sheets
Total Sheets: 24 (Index 1; Parent 20; Inset 3)

NAME: Liberty County (291)
ENTITY TYPE: County or statistically equivalent entity
ST: Texas (48)

INDEX OR PARENT SHEET #: 007
INSET SHEET #: 000000

2020 COUNTY REF MAP (PARENT)

5340248291000000007000000

All legal boundaries and names are as reported through the 2020 Boundary and Annexation Survey (BAS) and Boundary Validation Program (BVP). The boundaries shown on this map are for Census Bureau statistical data collection and tabulation purposes only; their depiction and designation for statistical purposes does not constitute a determination of jurisdictional authority or rights of ownership or entitlement.

Data Source: U.S. Census Bureau's MAF/TIGER database (TAB20), November 2020
Created by: Geography Division: December 09, 2020

U.S. DEPARTMENT OF COMMERCE U.S. Census Bureau

Projection: Albers Equal Area Conic
Datum: NAD 83
Spheroid: GRS 80
1st Standard Parallel: 27 36 51
2nd Standard Parallel: 34 43 24
Central Meridian: -100 04 35
Latitude of Projection's Origin: 25 50 13
False Easting: 0
False Northing: 0

0 0.7 1.4 2.1 2.8 3.5 Kilometers
0 0.4 0.8 1.2 1.6 2 Miles
The plotted map scale is 1:24,000

N W E S

Boundary and Annexation Survey (BAS) ID: 24829100000
BAS Submission Deadline: March 1, 2021

PDF versions of the BAS maps are available at:
www.census.gov/programs-surveys/bas/geographies.html

For more information, or to request additional maps, please email geo.bas@census.gov, call 1-800-972-5651, or visit www.census.gov/programs-surveys/bas.html.

United States Census Bureau

GOVERNMENTAL UNIT REFERENCE MAP (2020): Liberty County, TX

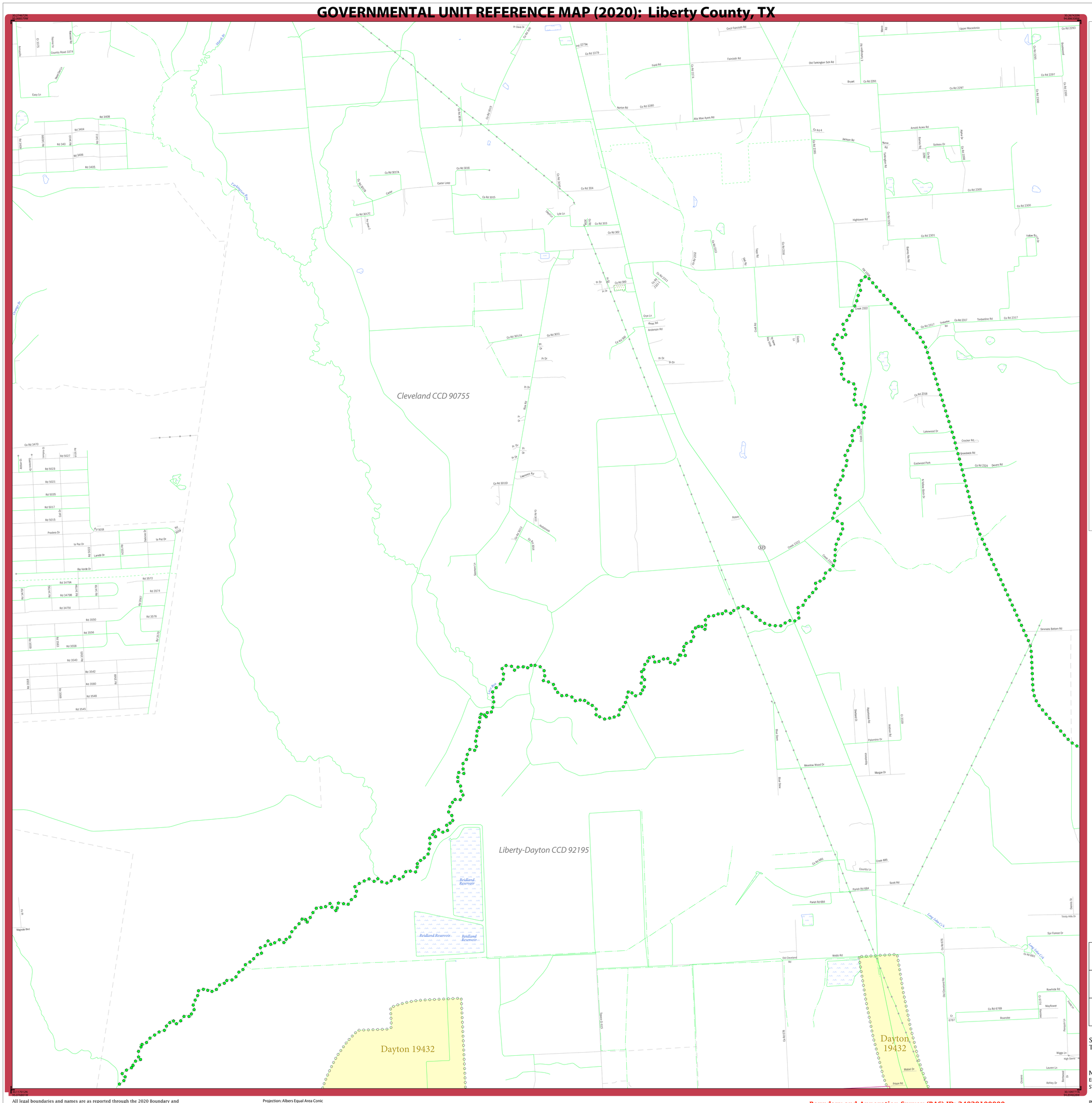
Cleveland CCD 90755
Liberty-Dayton CCD 92195
Dayton 19432
Dayton 19432
Reidland Reservoir
Reidland Reservoir
Reidland Reservoir
Reidland Reservoir
Trinity River
Long Tabo Cr
Tarkington Bay
Cedar Bayou
Cecil Faircloth Rd
Faircloth Rd
Old Tarkington Sch Rd
Alta Mae Ayers Rd
Jackson Rd
Hightower Rd
Upper Macedonia
Co Rd 2297
Co Rd 2300
Co Rd 2301
Co Rd 2317
Tenbeline Rd
Co Rd 2322
Co Rd 2318
Lakewood Dr
Crocker Rd
Eastwood Park
Co Rd 2324
Devers Rd
Co Rd 304
Co Rd 303
Co Rd 302
Co Rd 300
Co Rd 3014A
Co Rd 3011
Co Rd 3010
Co Rd 3009
Co Rd 3008
Co Rd 3057A
Co Rd 3038
Co Rd 3035
Co Rd 3095
Co Rd 3017C
Co Rd 3017D
Co Rd 3013
Co Rd 3004
Co Rd 3003
Co Rd 2353
Co Rd 2352
Co Rd 2351
Co Rd 2311
Co Rd 2295
Co Rd 2291
Co Rd 2279
Co Rd 2274
Co Rd 3408
Co Rd 3404
Co Rd 3406
Co Rd 3405
Co Rd 3470
Co Rd 5027
Co Rd 5023
Co Rd 5021
Co Rd 5035
Co Rd 5017
Co Rd 5015
Co Rd 5018
Co Rd 3972
Co Rd 3574
Co Rd 3576
Co Rd 3550
Co Rd 3556
Co Rd 3558
Co Rd 3540
Co Rd 3565
Co Rd 3542
Co Rd 3560
Co Rd 3548
Co Rd 3545
Co Rd 685
Parish Rd 684
Scott Rd
Country Ln
Meadow Wood Dr
Morgan Dr
Paloomino Dr
Appaloosa
Appaloosa Rd
Andrew Rd
Blue Stem
Blue Stem Rd
Webb Rd
Old Cleveland Rd
Co Rd 678
Co Rd 679
Co Rd 6767
Co Rd 6769
Roanoke
Mayflower
Rawhide Rd
Wiggs Ln
High Sierra
Lauren Ln
Ashley Dr
Mabel Dr
Prison Rd
Sycamore Bottom Rd
Spr Forest Dr
Trinity Hills Dr
Magnolia Blvd
Country Road 3374
Easy Ln
Rd 3408
Rd 3404
Rd 3406
Rd 3405
Rd 3479A
Rd 3479B
Rd 3479J
Rd 3572
Rd 3567
Rd 3576
Rd 3550
Rd 3556
Rd 3558
Rd 3540
Rd 3565
Rd 3542
Rd 3560
Rd 3548
Rd 3545
Rd 3564
Rd 3566
Rd 3568
Rd 3559
Rd 3563
Rd 3561
Rd 3562
Rd 3479F
Rd 3479G
Rd 3479H
Rd 3479K
Rd 3479L
Rd 3479M
Rd 3479N
Rd 3479P
Rd 3479Q
Rd 3479R
Rd 3479S
Rd 3479T
Rd 3479U
Rd 3479V
Rd 3479W
Rd 3479X
Rd 3479Y
Rd 3479Z
Rd 3479AA
Rd 3479AB
Rd 3479AC
Rd 3479AD
Rd 3479AE
Rd 3479AF
Rd 3479AG
Rd 3479AH
Rd 3479AJ
Rd 3479AK
Rd 3479AL
Rd 3479AM
Rd 3479AN
Rd 3479AP
Rd 3479AQ
Rd 3479AR
Rd 3479AS
Rd 3479AT
Rd 3479AU
Rd 3479AV
Rd 3479AW
Rd 3479AX
Rd 3479AY
Rd 3479AZ
Rd 3479BA
Rd 3479BB
Rd 3479BC
Rd 3479BD
Rd 3479BE
Rd 3479BF
Rd 3479BG
Rd 3479BH
Rd 3479BJ
Rd 3479BK
Rd 3479BL
Rd 3479BM
Rd 3479BN
Rd 3479BP
Rd 3479BQ
Rd 3479BR
Rd 3479BS
Rd 3479BT
Rd 3479BU
Rd 3479BV
Rd 3479BW
Rd 3479BX
Rd 3479BY
Rd 3479BZ
Rd 3479CA
Rd 3479CB
Rd 3479CC
Rd 3479CD
Rd 3479CE
Rd 3479CF
Rd 3479CG
Rd 3479CH
Rd 3479CJ
Rd 3479CK
Rd 3479CL
Rd 3479CM
Rd 3479CN
Rd 3479CP
Rd 3479CQ
Rd 3479CR
Rd 3479CS
Rd 3479CT
Rd 3479CU
Rd 3479CV
Rd 3479CW
Rd 3479CX
Rd 3479CY
Rd 3479CZ
Rd 3479DA
Rd 3479DB
Rd 3479DC
Rd 3479DD
Rd 3479DE
Rd 3479DF
Rd 3479DG
Rd 3479DH
Rd 3479DJ
Rd 3479DK
Rd 3479DL
Rd 3479DM
Rd 3479DN
Rd 3479DP
Rd 3479DQ
Rd 3479DR
Rd 3479DS
Rd 3479DT
Rd 3479DU
Rd 3479DV
Rd 3479DW
Rd 3479DX
Rd 3479DY
Rd 3479DZ
Rd 3479EA
Rd 3479EB
Rd 3479EC
Rd 3479ED
Rd 3479EE
Rd 3479EF
Rd 3479EG
Rd 3479EH
Rd 3479EJ
Rd 3479EK
Rd 3479EL
Rd 3479EM
Rd 3479EN
Rd 3479EP
Rd 3479EQ
Rd 3479ER
Rd 3479ES
Rd 3479ET
Rd 3479EU
Rd 3479EV
Rd 3479EW
Rd 3479EX
Rd 3479EY
Rd 3479EZ
Rd 3479FA
Rd 3479FB
Rd 3479FC
Rd 3479FD
Rd 3479FE
Rd 3479FF
Rd 3479FG
Rd 3479FH
Rd 3479FJ
Rd 3479FK
Rd 3479FL
Rd 3479FM
Rd 3479FN
Rd 3479FP
Rd 3479FQ
Rd 3479FR
Rd 3479FS
Rd 3479FT
Rd 3479FU
Rd 3479FV
Rd 3479FW
Rd 3479FX
Rd 3479FY
Rd 3479FZ
Rd 3479GA
Rd 3479GB
Rd 3479GC
Rd 3479GD
Rd 3479GE
Rd 3479GF
Rd 3479GG
Rd 3479GH
Rd 3479GJ
Rd 3479GK
Rd 3479GL
Rd 3479GM
Rd 3479GN
Rd 3479GP
Rd 3479GQ
Rd 3479GR
Rd 3479GS
Rd 3479GT
Rd 3479GU
Rd 3479GV
Rd 3479GW
Rd 3479GX
Rd 3479GY
Rd 3479GZ
Rd 3479HA
Rd 3479HB
Rd 3479HC
Rd 3479HD
Rd 3479HE
Rd 3479HF
Rd 3479HG
Rd 3479HH
Rd 3479HJ
Rd 3479HK
Rd 3479HL
Rd 3479HM
Rd 3479HN
Rd 3479HP
Rd 3479HQ
Rd 3479HR
Rd 3479HS
Rd 3479HT
Rd 3479HU
Rd 3479HV
Rd 3479HW
Rd 3479HX
Rd 3479HY
Rd 3479HZ
Rd 3479IA
Rd 3479IB
Rd 3479IC
Rd 3479ID
Rd 3479IE
Rd 3479IF
Rd 3479IG
Rd 3479IH
Rd 3479IJ
Rd 3479IK
Rd 3479IL
Rd 3479IM
Rd 3479IN
Rd 3479IP
Rd 3479IQ
Rd 3479IR
Rd 3479IS
Rd 3479IT
Rd 3479IU
Rd 3479IV
Rd 3479IW
Rd 3479IX
Rd 3479IY
Rd 3479IZ
Rd 3479JA
Rd 3479JB
Rd 3479JC
Rd 3479JD
Rd 3479JE
Rd 3479JF
Rd 3479JG
Rd 3479JH
Rd 3479JJ
Rd 3479JK
Rd 3479JL
Rd 3479JM
Rd 3479JN
Rd 3479JP
Rd 3479JQ
Rd 3479JR
Rd 3479JS
Rd 3479JT
Rd 3479JU
Rd 3479JV
Rd 3479JW
Rd 3479JX
Rd 3479JY
Rd 3479JZ
Rd 3479KA
Rd 3479KB
Rd 3479KC
Rd 3479KD
Rd 3479KE
Rd 3479KF
Rd 3479KG
Rd 3479KH
Rd 3479KJ
Rd 3479KK
Rd 3479KL
Rd 3479KM
Rd 3479KN
Rd 3479KP
Rd 3479KQ
Rd 3479KR
Rd 3479KS
Rd 3479KT
Rd 3479KU
Rd 3479KV
Rd 3479KW
Rd 3479KX
Rd 3479KY
Rd 3479KZ
Rd 3479LA
Rd 3479LB
Rd 3479LC
Rd 3479LD
Rd 3479LE
Rd 3479LF
Rd 3479LG
Rd 3479LH
Rd 3479LJ
Rd 3479LK
Rd 3479LL
Rd 3479LM
Rd 3479LN
Rd 3479LP
Rd 3479LQ
Rd 3479LR
Rd 3479LS
Rd 3479LT
Rd 3479LU
Rd 3479LV
Rd 3479LW
Rd 3479LX
Rd 3479LY
Rd 3479LZ
Rd 3479MA
Rd 3479MB
Rd 3479MC
Rd 3479MD
Rd 3479ME
Rd 3479MF
Rd 3479MG
Rd 3479MH
Rd 3479MJ
Rd 3479MK
Rd 3479ML
Rd 3479MM
Rd 3479MN
Rd 3479MP
Rd 3479MQ
Rd 3479MR
Rd 3479MS
Rd 3479MT
Rd 3479MU
Rd 3479MV
Rd 3479MW
Rd 3479MX
Rd 3479MY
Rd 3479MZ
Rd 3479NA
Rd 3479NB
Rd 3479NC
Rd 3479ND
Rd 3479NE
Rd 3479NF
Rd 3479NG
Rd 3479NH
Rd 3479NJ
Rd 3479NK
Rd 3479NL
Rd 3479NM
Rd 3479NN
Rd 3479NP
Rd 3479NQ
Rd 3479NR
Rd 3479NS
Rd 3479NT
Rd 3479NU
Rd 3479NV
Rd 3479NW
Rd 3479NX
Rd 3479NY
Rd 3479NZ
Rd 3479OA
Rd 3479OB
Rd 3479OC
Rd 3479OD
Rd 3479OE
Rd 3479OF
Rd 3479OG
Rd 3479OH
Rd 3479OJ
Rd 3479OK
Rd 3479OL
Rd 3479OM
Rd 3479ON
Rd 3479OP
Rd 3479OQ
Rd 3479OR
Rd 3479OS
Rd 3479OT
Rd 3479OU
Rd 3479OV
Rd 3479OW
Rd 3479OX
Rd 3479OY
Rd 3479OZ
Rd 3479PA
Rd 3479PB
Rd 3479PC
Rd 3479PD
Rd 3479PE
Rd 3479PF
Rd 3479PG
Rd 3479PH
Rd 3479PJ
Rd 3479PK
Rd 3479PL
Rd 3479PM
Rd 3479PN
Rd 3479PP
Rd 3479PQ
Rd 3479PR
Rd 3479PS
Rd 3479PT
Rd 3479PU
Rd 3479PV
Rd 3479PW
Rd 3479PX
Rd 3479PY
Rd 3479PZ
Rd 3479QA
Rd 3479QB
Rd 3479QC
Rd 3479QD
Rd 3479QE
Rd 3479QF
Rd 3479QG
Rd 3479QH
Rd 3479QJ
Rd 3479QK
Rd 3479QL
Rd 3479QM
Rd 3479QN
Rd 3479QP
Rd 3479QQ
Rd 3479QR
Rd 3479QS
Rd 3479QT
Rd 3479QU
Rd 3479QV
Rd 3479QW
Rd 3479QX
Rd 3479QY
Rd 3479QZ
Rd 3479RA
Rd 3479RB
Rd 3479RC
Rd 3479RD
Rd 3479RE
Rd 3479RF
Rd 3479RG
Rd 3479RH
Rd 3479RJ
Rd 3479RK
Rd 3479RL
Rd 3479RM
Rd 3479RN
Rd 3479RP
Rd 3479RQ
Rd 3479RR
Rd 3479RS
Rd 3479RT
Rd 3479RU
Rd 3479RV
Rd 3479RW
Rd 3479RX
Rd 3479RY
Rd 3479RZ
Rd 3479SA
Rd 3479SB
Rd 3479SC
Rd 3479SD
Rd 3479SE
Rd 3479SF
Rd 3479SG
Rd 3479SH
Rd 3479SJ
Rd 3479SK
Rd 3479SL
Rd 3479SM
Rd 3479SN
Rd 3479SP
Rd 3479SQ
Rd 3479SR
Rd 3479SS
Rd 3479ST
Rd 3479SU
Rd 3479SV
Rd 3479SW
Rd 3479SX
Rd 3479SY
Rd 3479SZ
Rd 3479TA
Rd 3479TB
Rd 3479TC
Rd 3479TD
Rd 3479TE
Rd 3479TF
Rd 3479TG
Rd 3479TH
Rd 3479TJ
Rd 3479TK
Rd 3479TL
Rd 3479TM
Rd 3479TN
Rd 3479TP
Rd 3479TQ
Rd 3479TR
Rd 3479TS
Rd 3479TT
Rd 3479TU
Rd 3479TV
Rd 3479TW
Rd 3479TX
Rd 3479TY
Rd 3479TZ
Rd 3479UA
Rd 3479UB
Rd 3479UC
Rd 3479UD
Rd 3479UE
Rd 3479UF
Rd 3479UG
Rd 3479UH
Rd 3479UJ
Rd 3479UK
Rd 3479UL
Rd 3479UM
Rd 3479UN
Rd 3479UP
Rd 3479UQ
Rd 3479UR
Rd 3479US
Rd 3479UT
Rd 3479UU
Rd 3479UV
Rd 3479UW
Rd 3479UX
Rd 3479UY
Rd 3479UZ
Rd 3479VA
Rd 3479VB
Rd 3479VC
Rd 3479VD
Rd 3479VE
Rd 3479VF
Rd 3479VG
Rd 3479VH
Rd 3479VJ
Rd 3479VK
Rd 3479VL
Rd 3479VM
Rd 3479VN
Rd 3479VP
Rd 3479VQ
Rd 3479VR
Rd 3479VS
Rd 3479VT
Rd 3479VU
Rd 3479VV
Rd 3479VW
Rd 3479VX
Rd 3479VY
Rd 3479VZ
Rd 3479WA
Rd 3479WB
Rd 3479WC
Rd 3479WD
Rd 3479WE
Rd 3479WF
Rd 3479WG
Rd 3479WH
Rd 3479WJ
Rd 3479WK
Rd 3479WL
Rd 3479WM
Rd 3479WN
Rd 3479WP
Rd 3479WQ
Rd 3479WR
Rd 3479WS
Rd 3479WT
Rd 3479WU
Rd 3479WV
Rd 3479WW
Rd 3479WX
Rd 3479WY
Rd 3479WZ
Rd 3479XA
Rd 3479XB
Rd 3479XC
Rd 3479XD
Rd 3479XE
Rd 3479XF
Rd 3479XG
Rd 3479XH
Rd 3479XJ
Rd 3479XK
Rd 3479XL
Rd 3479XM
Rd 3479XN
Rd 3479XP
Rd 3479XQ
Rd 3479XR
Rd 3479XS
Rd 3479XT
Rd 3479XU
Rd 3479XV
Rd 3479XW
Rd 3479XX
Rd 3479XY
Rd 3479XZ
Rd 3479YA
Rd 3479YB
Rd 3479YC
Rd 3479YD
Rd 3479YE
Rd 3479YF
Rd 3479YG
Rd 3479YH
Rd 3479YJ
Rd 3479YK
Rd 3479YL
Rd 3479YM
Rd 3479YN
Rd 3479YP
Rd 3479YQ
Rd 3479YR
Rd 3479YS
Rd 3479YT
Rd 3479YU
Rd 3479YV
Rd 3479YW
Rd 3479YX
Rd 3479YY
Rd 3479YZ
Rd 3479ZA
Rd 3479ZB
Rd 3479ZC
Rd 3479ZD
Rd 3479ZE
Rd 3479ZF
Rd 3479ZG
Rd 3479ZH
Rd 3479ZJ
Rd 3479ZK
Rd 3479ZL
Rd 3479ZM
Rd 3479ZN
Rd 3479ZP
Rd 3479ZQ
Rd 3479ZR
Rd 3479ZS
Rd 3479ZT
Rd 3479ZU
Rd 3479ZV
Rd 3479ZW
Rd 3479ZX
Rd 3479ZY
Rd 3479ZZ
Rd 3479AA
Rd 3479AB
Rd 3479AC
Rd 3479AD
Rd 3479AE
Rd 3479AF
Rd 3479AG
Rd 3479AH
Rd 3479AJ
Rd 3479AK
Rd 3479AL
Rd 3479AM
Rd 3479AN
Rd 3479AP
Rd 3479AQ
Rd 3479AR
Rd 3479AS
Rd 3479AT
Rd 3479AU
Rd 3479AV
Rd 3479AW
Rd 3479AX
Rd 3479AY
Rd 3479AZ
Rd 3479BA
Rd 3479BB
Rd 3479BC
Rd 3479BD
Rd 3479BE
Rd 3479BF
Rd 3479BG
Rd 3479BH
Rd 3479BJ
Rd 3479BK
Rd 3479BL
Rd 3479BM
Rd 3479BN
Rd 3479BP
Rd 3479BQ
Rd 3479BR
Rd 3479BS
Rd 3479BT
Rd 3479BU
Rd 3479BV
Rd 3479BW
Rd 3479BX
Rd 3479BY
Rd 3479BZ
Rd 3479CA
Rd 3479CB
Rd 3479CC
Rd 3479CD
Rd 3479CE
Rd 3479CF
Rd 3479CG
Rd 3479CH
Rd 3479CJ
Rd 3479CK
Rd 3479CL
Rd 3479CM
Rd 3479CN
Rd 3479CP
Rd 3479CQ
Rd 3479CR
Rd 3479CS
Rd 3479CT
Rd 3479CU
Rd 3479CV
Rd 3479CW
Rd 3479CX
Rd 3479CY
Rd 3479CZ
Rd 3479DA
Rd 3479DB
Rd 3479DC
Rd 3479DD
Rd 3479DE
Rd 3479DF
Rd 3479DG
Rd 3479DH
Rd 3479DJ
Rd 3479DK
Rd 3479DL
Rd 3479DM
Rd 3479DN
Rd 3479DP
Rd 3479DQ
Rd 3479DR
Rd 3479DS
Rd 3479DT
Rd 3479DU
Rd 3479DV
Rd 3479DW
Rd 3479DX
Rd 3479DY
Rd 3479DZ
Rd 3479EA
Rd 3479EB
Rd 3479EC
Rd 3479ED
Rd 3479EE
Rd 3479EF
Rd 3479EG
Rd 3479EH
Rd 3479EJ
Rd 3479EK
Rd 3479EL
Rd 3479EM
Rd 3479EN
Rd 3479EP
Rd 3479EQ
Rd 3479ER
Rd 3479ES
Rd 3479ET
Rd 3479EU
Rd 3479EV
Rd 3479EW
Rd 3479EX
Rd 3479EY
Rd 3479EZ
Rd 3479FA
Rd 3479FB
Rd 3479FC
Rd 3479FD
Rd 3479FE
Rd 3479FF
Rd 3479FG
Rd 3479FH
Rd 3479FJ
Rd 3479FK
Rd 3479FL
Rd 3479FM
Rd 3479FN
Rd 3479FP
Rd 3479FQ
Rd 3479FR
Rd 3479FS
Rd 3479FT
Rd 3479FU
Rd 3479FV
Rd 3479FW
Rd 3479FX
Rd 3479FY
Rd 3479FZ
Rd 3479GA
Rd 3479GB
Rd 3479GC
Rd 3479GD
Rd 3479GE
Rd 3479GF
Rd 3479GG
Rd 3479GH
Rd 3479GJ
Rd 3479GK
Rd 3479GL
Rd 3479GM
Rd 3479GN
Rd 3479GP
Rd 3479GQ
Rd 3479GR
Rd 3479GS
Rd 3479GT
Rd 3479GU
Rd 3479GV
Rd 3479GW
Rd 3479GX
Rd 3479GY
Rd 3479GZ
Rd 3479HA
Rd 3479HB
Rd 3479HC
Rd 3479HD
Rd 3479HE
Rd 3479HF
Rd 3479HG
Rd 3479HH
Rd 3479HJ
Rd 3479HK
Rd 3479HL
Rd 3479HM
Rd 3479HN
Rd 3479HP
Rd 3479HQ
Rd 3479HR
Rd 3479HS
Rd 3479HT
Rd 3479HU
Rd 3479HV
Rd 3479HW
Rd 3479HX
Rd 3479HY
Rd 3479HZ
Rd 3479IA
Rd 3479IB
Rd 3479IC
Rd 3479ID
Rd 3479IE
Rd 3479IF
Rd 3479IG
Rd 3479IH
Rd 3479IJ
Rd 3479IK
Rd 3479IL
Rd 3479IM
Rd 3479IN
Rd 3479IP
Rd 3479IQ
Rd 3479IR
Rd 3479IS
Rd 3479IT
Rd 3479IU
Rd 3479IV
Rd 3479IW
Rd 3479IX
Rd 3479IY
Rd 3479IZ
Rd 3479JA
Rd 3479JB
Rd 3479JC
Rd 3479JD
Rd 3479JE
Rd 3479JF
Rd 3479JG
Rd 3479JH
Rd 3479JJ
Rd 3479JK
Rd 3479JL
Rd 3479JM
Rd 3479JN
Rd 3479JP
Rd 3479JQ
Rd 3479JR
Rd 3479JS
Rd 3479JT
Rd 3479JU
Rd 3479JV
Rd 3479JW
Rd 3479JX
Rd 3479JY
Rd 3479JZ
Rd 3479KA
Rd 3479KB
Rd 3479KC
Rd 3479KD
Rd 3479KE
Rd 3479KF
Rd 3479KG
Rd 3479KH
Rd 3479KJ
Rd 3479KK
Rd 3479KL
Rd 3479KM
Rd 3479KN
Rd 3479KP
Rd 3479KQ
Rd 3479KR
Rd 3479KS
Rd 3479KT
Rd 3479KU
Rd 3479KV
Rd 3479KW
Rd 3479KX
Rd 3479KY
Rd 3479KZ
Rd 3479LA
Rd 3479LB
Rd 3479LC
Rd 3479LD
Rd 3479LE
Rd 3479LF
Rd 3479LG
Rd 3479LH
Rd 3479LJ
Rd 3479LK
Rd 3479LL
Rd 3479LM
Rd 3479LN
Rd 3479LP
Rd 3479LQ
Rd 3479LR
Rd 3479LS
Rd 3479LT
Rd 3479LU
Rd 3479LV
Rd 3479LW
Rd 3479LX
Rd 3479LY
Rd 3479LZ
Rd 3479MA
Rd 3479MB
Rd 3479MC
Rd 3479MD
Rd 3479ME
Rd 3479MF
Rd 3479MG
Rd 3479MH
Rd 3479MJ
Rd 3479MK
Rd 3479ML
Rd 3479MM
Rd 3479MN
Rd 3479MP
Rd 3479MQ
Rd 3479MR
Rd 3479MS
Rd 3479MT
Rd 3479MU
Rd 3479MV
Rd 3479MW
Rd 3479MX
Rd 3479MY
Rd 3479MZ
Rd 3479NA
Rd 3479NB
Rd 3479NC
Rd 3479ND
Rd 3479NE
Rd 3479NF
Rd 3479NG
Rd 3479NH
Rd 3479NJ
Rd 3479NK
Rd 3479NL
Rd 3479NM
Rd 3479NN
Rd 3479NP
Rd 3479NQ
Rd 3479NR
Rd 3479NS
Rd 3479NT
Rd 3479NU
Rd 3479NV
Rd 3479NW
Rd 3479NX
Rd 3479NY
Rd 3479NZ
Rd 3479OA
Rd 3479OB
Rd 3479OC
Rd 3479OD
Rd 3479OE
Rd 3479OF
Rd 3479OG
Rd 3479OH
Rd 3479OJ
Rd 3479OK
Rd 3479OL
Rd 3479OM
Rd 3479ON
Rd 3479OP
Rd 3479OQ
Rd 3479OR
Rd 3479OS
Rd 3479OT
Rd 3479OU
Rd 3479OV
Rd 3479OW
Rd 3479OX
Rd 3479OY
Rd 3479OZ
Rd 3479PA
Rd 3479PB
Rd 3479PC
Rd 3479PD
Rd 3479PE
Rd 3479PF
Rd 3479PG
Rd 3479PH
Rd 3479PJ
Rd 3479PK
Rd 3479PL
Rd 3479PM
Rd 3479PN
Rd 3479PP
Rd 3479PQ
Rd 3479PR
Rd 3479PS
Rd 3479PT
Rd 3479PU
Rd 3479PV
Rd 3479PW
Rd 3479PX
Rd 3479PY
Rd 3479PZ
Rd 3479QA
Rd 3479QB
Rd 3479QC
Rd 3479QD
Rd 3479QE
Rd 3479QF
Rd 3479QG
Rd 3479QH
Rd 3479QJ
Rd 3479QK
Rd 3479QL
Rd 3479QM
Rd 3479QN
Rd 3479QP
Rd 3479QQ
Rd 3479QR
Rd 3479QS
Rd 3479QT
Rd 3479QU
Rd 3479QV
Rd 3479QW
Rd 3479QX
Rd 3479QY
Rd 3479QZ
Rd 3479RA
Rd 3479RB
Rd 3479RC
Rd 3479RD
Rd 3479RE
Rd 3479RF
Rd 3479RG
Rd 3479RH
Rd 3479RJ
Rd 3479RK
Rd 3479RL
Rd 3479RM
Rd 3479RN
Rd 3479RP
Rd 3479RQ
Rd 3479RR
Rd 3479RS
Rd 3479RT
Rd 3479RU
Rd 3479RV
Rd 3479RW
Rd 3479RX
Rd 3479RY
Rd 3479RZ
Rd 3479SA
Rd 3479SB
Rd 3479SC
Rd 3479SD
Rd 3479SE
Rd 3479SF
Rd 3479SG
Rd 3479SH
Rd 3479SJ
Rd 3479SK
Rd 3479SL
Rd 3479SM
Rd 3479SN
Rd 3479SP
Rd 3479SQ
Rd 3479SR
Rd 3479SS
Rd 3479ST
Rd 3479SU
Rd 3479SV
Rd 3479SW
Rd 3479SX
Rd 3479SY
Rd 3479SZ
Rd 3479TA
Rd 3479TB
Rd 3479TC
Rd 3479TD
Rd 3479TE
Rd 3479TF
Rd 3479TG
Rd 3479TH
Rd 3479TJ
Rd 3479TK
Rd 3479TL
Rd 3479TM
Rd 3479TN
Rd 3479TP
Rd 3479TQ
Rd 3479TR
Rd 3479TS
Rd 3479TT
Rd 3479TU
Rd 3479TV
Rd 3479TW
Rd 3479TX
Rd 3479TY
Rd 3479TZ
Rd 3479UA
Rd 3479UB
Rd 3479UC
Rd 3479UD
Rd 3479UE
Rd 3479UF
Rd 3479UG
Rd 3479UH
Rd 3479UJ
Rd 3479UK
Rd 3479UL
Rd 3479UM
Rd 3479UN
Rd 3479UP
Rd 3479UQ
Rd 3479UR
Rd 3479US
Rd 3479UT
Rd 3479UU
Rd 3479UV
Rd 3479UW
Rd 3479UX
Rd 3479UY
Rd 3479UZ
Rd 3479VA
Rd 3479VB
Rd 3479VC
Rd 3479VD
Rd 3479VE
Rd 3479VF
Rd 3479VG
Rd 3479VH
Rd 3479VJ
Rd 3479VK
Rd 3479VL
Rd 3479VM
Rd 3479VN
Rd 3479VP
Rd 3479VQ
Rd 3479VR
Rd 3479VS
Rd 3479VT
Rd 3479VU
Rd 3479VV
Rd 3479VW
Rd 3479VX
Rd 3479VY
Rd 3479VZ
Rd 3479WA
Rd 3479WB
Rd 3479WC
Rd 3479WD
Rd 3479WE
Rd 3479WF
Rd 3479WG
Rd 3479WH
Rd 3479WJ
Rd 3479WK
Rd 3479WL
Rd 3479WM
Rd 3479WN
Rd 3479WP
Rd 3479WQ
Rd 3479WR
Rd 3479WS
Rd 3479WT
Rd 3479WU
Rd 3479WV
Rd 3479WW
Rd 3479WX
Rd 3479WY
Rd 3479WZ
Rd 3479XA
Rd 3479XB
Rd 3479XC
Rd 3479XD
Rd 3479XE
Rd 3479XF
Rd 3479XG
Rd 3479XH
Rd 3479XJ
Rd 3479XK
Rd 3479XL
Rd 3479XM
Rd 3479XN
Rd 3479XP
Rd 3479XQ
Rd 3479XR
Rd 3479XS
Rd 3479XT
Rd 3479XU
Rd 3479XV
Rd 3479XW
Rd 3479XX
Rd 3479XY
Rd 3479XZ
Rd 3479YA
Rd 3479YB
Rd 3479YC
Rd 3479YD
Rd 3479YE
Rd 3479YF
Rd 3479YG
Rd 3479YH
Rd 3479YJ
Rd 3479YK
Rd 3479YL
Rd 3479YM
Rd 3479YN
Rd 3479YP
Rd 3479YQ
Rd 3479YR
Rd 3479YS
Rd 3479YT
Rd 3479YU
Rd 3479YV
Rd 3479YW
Rd 3479YX
Rd 3479YY
Rd 3479YZ
Rd 3479ZA
Rd 3479ZB
Rd 3479ZC
Rd 3479ZD
Rd 3479ZE
Rd 3479ZF
Rd 3479ZG
Rd 3479ZH
Rd 3479ZJ
Rd 3479ZK
Rd 3479ZL
Rd 3479ZM
Rd 3479ZN
Rd 3479ZP
Rd 3479ZQ
Rd 3479ZR
Rd 3479ZS
Rd 3479ZT
Rd 3479ZU
Rd 3479ZV
Rd 3479ZW
Rd 3479ZX
Rd 3479ZY
Rd 3479ZZ
Rd 3479AA
Rd 3479AB
Rd 3479AC
Rd 3479AD
Rd 3479AE
Rd 3479AF
Rd 3479AG
Rd 3479AH
Rd 3479AJ
Rd 3479AK
Rd 3479AL
Rd 3479AM
Rd 3479AN
Rd 3479AP
Rd 3479AQ
Rd 3479AR
Rd 3479AS
Rd 3479AT
Rd 3479AU
Rd 3479AV
Rd 3479AW
Rd 3479AX
Rd 3479AY
Rd 3479AZ
Rd 3479BA
Rd 3479BB
Rd 3479BC
Rd 3479BD
Rd 3479BE
Rd 3479BF
Rd 3479BG
Rd 3479BH
Rd 3479BJ
Rd 3479BK
Rd 3479BL
Rd 3479BM
Rd 3479BN
Rd 3479BP
Rd 3479BQ
Rd 3479BR
Rd 3479BS
Rd 3479BT
Rd 3479BU
Rd 3479BV
Rd 3479BW
Rd 3479BX
Rd 3479BY
Rd 3479BZ
Rd 3479CA
Rd 3479CB
Rd 3479CC
Rd 3479CD
Rd 3479CE
Rd 3479CF
Rd 3479CG
Rd 3479CH
Rd 3479CJ
Rd 3479CK
Rd 3479CL
Rd 3479CM
Rd 3479CN
Rd 3479CP
Rd 3479CQ
Rd 3479CR
Rd 3479CS
Rd 3479CT
Rd 3479CU
Rd 3479CV
Rd 3479CW
Rd 3479CX
Rd 3479CY
Rd 3479CZ
Rd 3479DA
Rd 3479DB
Rd 3479DC
Rd 3479DD
Rd 3479DE
Rd 3479DF
Rd 3479DG
Rd 3479DH
Rd 3479DJ
Rd 3479DK
Rd 3479DL
Rd 3479DM
Rd 3479DN
Rd 3479DP
Rd 3479DQ
Rd 3479DR
Rd 3479DS
Rd 3479DT
Rd 3479DU
Rd 3479DV
Rd 3479DW
Rd 3479DX
Rd 3479DY
Rd 3479DZ
Rd 3479EA
Rd 3479EB
Rd 3479EC
Rd 3479ED
Rd 3479EE
Rd 3479EF
Rd 3479EG
Rd 3479EH
Rd 3479EJ
Rd 3479EK
Rd 3479EL
Rd 3479EM
Rd 3479EN
Rd 3479EP
Rd 3479EQ
Rd 3479ER
Rd 3479ES
Rd 3479ET
Rd 3479EU
Rd 3479EV
Rd 3479EW
Rd 3479EX
Rd 3479EY
Rd 3479EZ
Rd 3479FA
Rd 3479FB
Rd 3479FC
Rd 3479FD
Rd 3479FE
Rd 3479FF
Rd 3479FG
Rd 3479FH
Rd 3479FJ
Rd 3479FK
Rd 3479FL
Rd 3479FM
Rd 3479FN
Rd 3479FP
Rd 3479FQ
Rd 3479FR
Rd 3479FS
Rd 3479FT
Rd 3479FU
Rd 3479FV
Rd 3479FW
Rd 3479FX
Rd 3479FY
Rd 3479FZ
Rd 3479GA
Rd 3479GB
Rd 3479GC
Rd 3479GD
Rd 3479GE
Rd 3479GF
Rd 3479GG
Rd 3479GH
Rd 3479GJ
Rd 3479GK
Rd 3479GL
Rd 3479GM
Rd 3479GN
Rd 3479GP
Rd 3479GQ
Rd 3479GR
Rd 3479GS
Rd 3479GT
Rd 3479GU
Rd 3479GV
Rd 3479GW
Rd 3479GX
Rd 3479GY
Rd 3479GZ
Rd 3479HA
Rd 3479HB
Rd 3479HC
Rd 3479HD
Rd 3479HE
Rd 3479HF
Rd 3479HG
Rd 3479HH
Rd 3479HJ
Rd 3479HK
Rd 3479HL
Rd 3479HM
Rd 3479HN
Rd 3479HP
Rd 3479HQ
Rd 3479HR
Rd 3479HS
Rd 3479HT
Rd 3479HU
Rd 3479HV
Rd 3479HW
Rd 3479HX
Rd 3479HY
Rd 3479HZ
Rd 3479IA
Rd 3479IB
Rd 3479IC
Rd 3479ID
Rd 3479IE
Rd 3479IF
Rd 3479IG
Rd 3479IH
Rd 3479IJ
Rd 3479IK
Rd 3479IL
Rd 3479IM
Rd 3479IN
Rd 3479IP
Rd 3479IQ
Rd 3479IR
Rd 3479IS
Rd 3479IT
Rd 3479IU
Rd 3479IV
Rd 3479IW
Rd 3479IX
Rd 3479IY
Rd 3479IZ
Rd 3479JA
Rd 3479JB
Rd 3479JC
Rd 3479JD
Rd 3479JE
Rd 3479JF
Rd 3479JG
Rd 3479JH
Rd 3479JJ
Rd 3479JK
Rd 3479JL
Rd 3479JM
Rd 3479JN
Rd 3479JP
Rd 3479JQ
Rd 3479JR
Rd 3479JS
Rd 3479JT
Rd 3479JU
Rd 3479JV
Rd 3479JW
Rd 3479JX
Rd 3479JY
Rd 3479JZ
Rd 3479KA
Rd 3479KB
Rd 3479KC
Rd 3479KD
Rd 3479KE
Rd 3479KF
Rd 3479KG
Rd 3479KH
Rd 3479KJ
Rd 3479KK
Rd 3479KL
Rd 3479KM
Rd 3479KN
Rd 3479KP
Rd 3479KQ
Rd 3479KR
Rd 3479KS
Rd 3479KT
Rd 3479KU
Rd 3479KV
Rd 3479KW
Rd 3479KX
Rd 3479KY
Rd 3479KZ
Rd 3479LA
Rd 3479LB
Rd 3479LC
Rd 3479LD
Rd 3479LE
Rd 3479LF
Rd 3479LG
Rd 3479LH
Rd 3479LJ
Rd 3479LK
Rd 3479LL
Rd 3479LM
Rd 3479LN
Rd 3479LP
Rd 3479LQ
Rd 3479LR
Rd 3479LS
Rd 3479LT
Rd 3479LU
Rd 3479LV
Rd 3479LW
Rd 3479LX
Rd 3479LY
Rd 3479LZ
Rd 3479MA
Rd 3479MB
Rd 3479MC
Rd 3479MD
Rd 3479ME
Rd 3479MF
Rd 3479MG
Rd 3479MH
Rd 3479MJ
Rd 3479MK
Rd 3479ML
Rd 3479MM
Rd 3479MN
Rd 3479MP
Rd 3479MQ
Rd 3479MR
Rd 3479MS
Rd 3479MT
Rd 3479MU
Rd 3479MV
Rd 3479MW
Rd 3479MX
Rd 3479MY
Rd 3479MZ
Rd 3479NA
Rd 3479NB
Rd 3479NC
Rd 3479ND
Rd 3479NE
Rd 3479NF
Rd 3479NG
Rd 3479NH
Rd 3479NJ
Rd 3479NK
Rd 3479NL
Rd 3479NM
Rd 3479NN
Rd 3479NP
Rd 3479NQ
Rd 3479NR
Rd 3479NS
Rd 3479NT
Rd 3479NU
Rd 3479NV
Rd 3479NW
Rd 3479NX
Rd 3479NY
Rd 3479NZ
Rd 3479OA
Rd 3479OB
Rd 3479OC
Rd

GOVERNMENTAL UNIT REFERENCE MAP (2020): Liberty County, TX

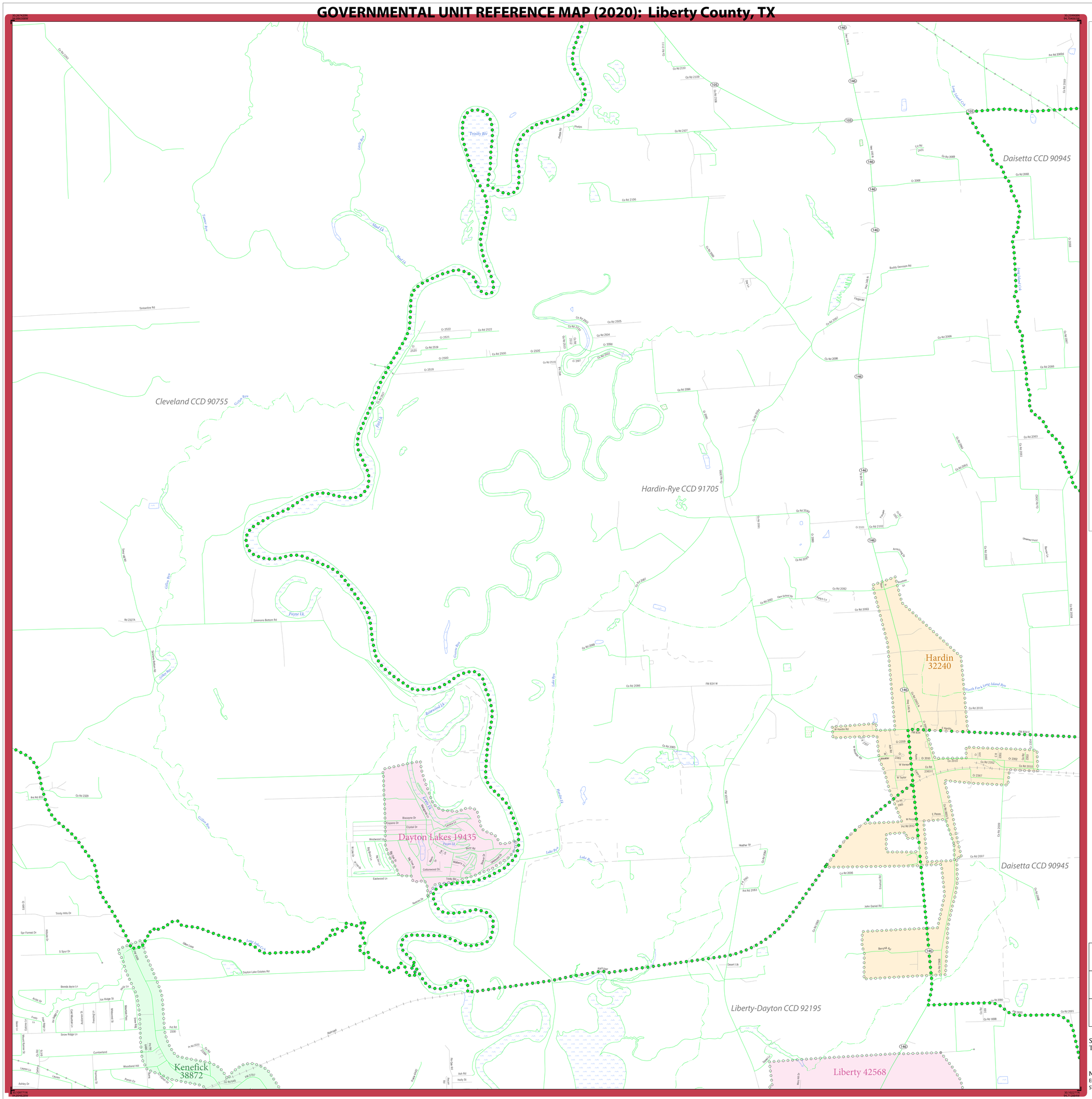
Cleveland CCD 90755
Hardin-Rye CCD 91705
Daisetta CCD 90945
Liberty-Dayton CCD 92195
Hardin 32240
Dayton Lakes 19435
Kenefick 38872
Liberty 42568
Trinity Bir
Little Bir
Mud Lk
Long Island Cr
Lake Bir
Big Lake Bir
Hardin Lk
Cotton Bir
Cypress Bir
Cedar Bir
Cedar Cr
Pine Lk
Payne Lk
Rosewood Lk
Lake Lk
Poum Lk
North Fork Long Island Bou
Tumbling Cr
Piney Cr
Mt. Boker
Tanbarine Rd
Sam Houston Tollway
Railroad
Southern RR
Marsh Ln
Buddy Dennison Rd
Fitzgerald
Pheips Rd
Simmons Bottom Rd
Dayton Lake Estates Rd
Desert Lily
Heather Dr
Ash Rd
Holly St
Cumberland
Woodland Hill
Snow Ridge Ln
Brenda Joyce Ln
Trinity Hills Dr
S Spur Dr
Spr Forrest Dr
Glen Loop
Eastwood Ln
Cotton Wood Dr
Mulberry Ln
Crystal Dr
Biscayne Dr
Westwood Ln
Ashley Dr
Lauren
Lauren Ln
Pecan Cir
Pecan Ln
Ivy Ln
Cypress St
Poplar St
Pine St
Oak St
Maple St
Walnut St
Willow St
Cedar St
Ice Ridge St
Wildwood St
Mountain Pine
Cold Mountain Ln
Froyd Ln
Aspen Cir
Aspen Ln
Ashley Ln
Ashley Cir
Sand Bluff Dr
Sand Bluff St
Sand Bluff Ln
Sand Bluff Cir
Sand Bluff Ln
Sand Bluff Cir
Sand Bluff Ln
Sand Bluff Cir

GOVERNMENTAL UNIT REFERENCE MAP (2020): Liberty County, TX

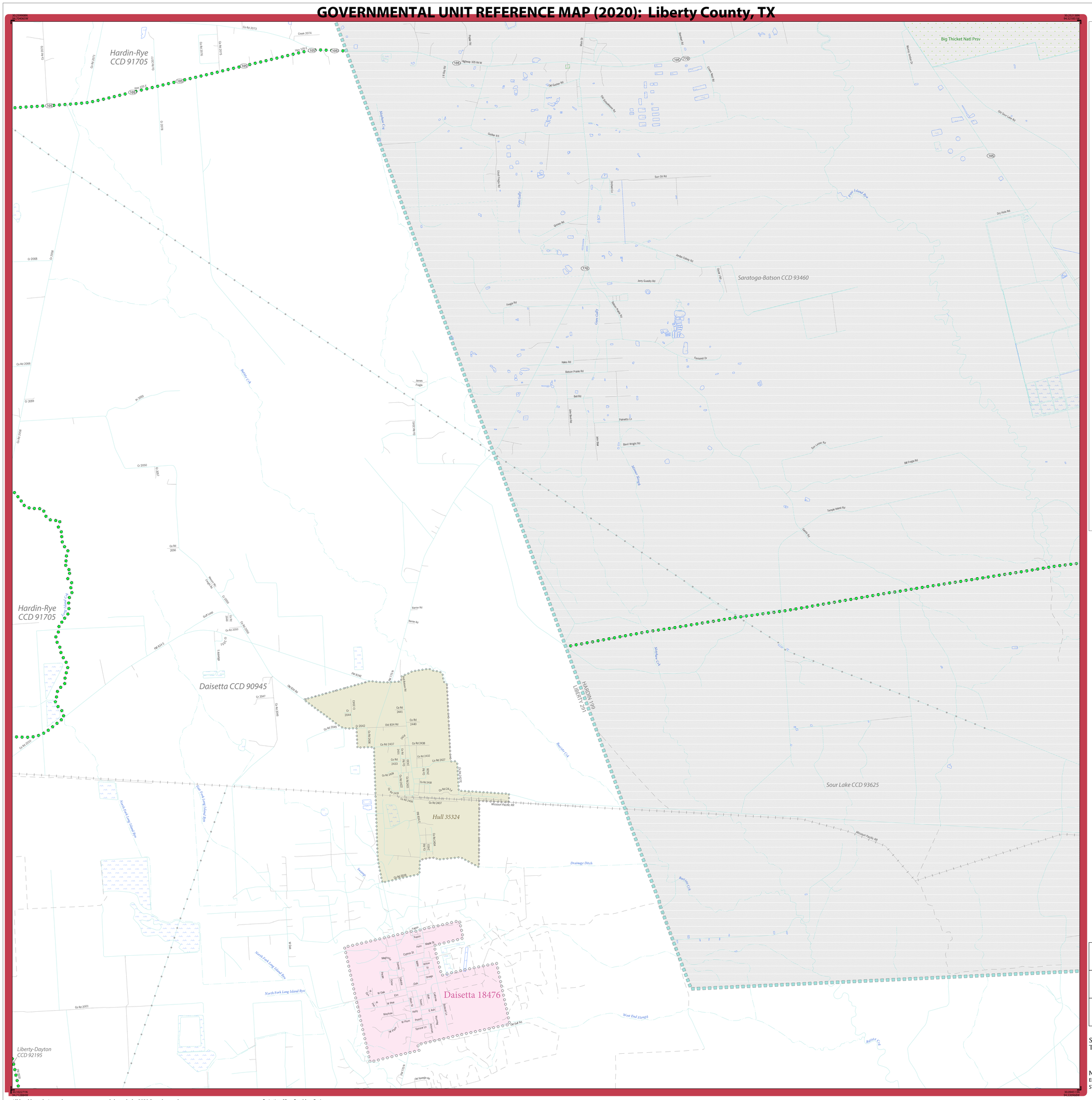

LEGEND

SYMBOL DESCRIPTION	SYMBOL	LABEL STYLE
Federal American Indian Reservation		L'ANSE RESERVATION (TA 1880)
Off-Reservation Trust Land		T1880
American Indian Tribal Subdivision		SHONTO (620)
Alaska Native Regional Corporation (ANRC)		*NANA ANRC 52120*
State (or statistically equivalent entity)		NEW YORK 36
County (or statistically equivalent entity)		ERIE 029
Minor Civil Division (MCD)[1]		Lee town 41460
Census County Division (CCD)[2]		*Jemez CCD 91650*
Consolidated City		MILFORD 47500
Incorporated Place[3]		Davis 18100
Census Designated Place (CDP)[2]		*Cochiti 16560*

DESCRIPTION	SYMBOL	DESCRIPTION	SYMBOL
Interstate	5	Water Body	*Pleasant Lake*
U.S. Highway	2	Swamp or Marsh	*Okefenokee Swamp*
State Highway	4	Glacier	*Bering Glacier*
Other Road	Marsh Ln	Airport, Airfield, or Helicopter Landing Pad	Dinard Airport
Cul-de-sac		College or University	Coll/Univ
Circle		Military	Fort Belvoir
Geographic Offset or Corridor		Prison or Juvenile Detention Center	P/JDC
4WD Trail, Stairway, Alley, Walkway, or Ferry		Cemetery	Powell Cmtry
Railroad	Southern RR	Golf Course	Pinehurst Gl/Crs
Pipeline or Power Line		National Park or Forest	Yosemite NP
Ridge or Fence		Other Park	St Francis Park
Property Line or Nonvisible Boundary		Outside Subject Area	
Perennial Stream	*Tumbling Cr*	Inset Area	A1
Intermittent Stream	*Piney Cr*		
Mountain Peak or Hill	*Mt. Baker*		

Where state, county, and/or MCD/CCD boundaries coincide, the map shows the boundary symbol for only the highest-ranking of these boundaries. Where American Indian reservation and American Indian tribal subdivision boundaries coincide, the map shows only the American Indian reservation boundaries.

Entity names are followed by either their FIPS code or census code; parentheses indicate a census code.

1 'MCD*' indicates a false MCD. These are for Census Bureau use only.

2 The CCD and CDP boundaries represent statistical entities only and are not updated through the BAS.

3 Incorporated place name color corresponds to the incorporated place fill color.

Due to space limitations, some road names, along with other feature and geography names on the map, may not be shown.

The Census Bureau stores primary and alternate road names, but only primary road names are used to label the roads on these maps.

Key to Adjacent Sheets

5	6	
9	10	11
14	15	16

Sheet Location within Entity

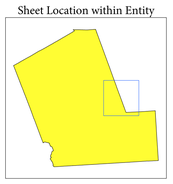

Sheet 10 of 20 PARENT sheets
Total Sheets: 24 (Index 1; Parent 20; Inset 3)

NAME: Liberty County (291)
ENTITY TYPE: County or statistically equivalent entity
ST: Texas (48)

INDEX OR PARENT SHEET #: 010
INSET SHEET #: 000000

2020 COUNTY REF MAP (PARENT)

5340248291000001000000

All legal boundaries and names are as reported through the 2020 Boundary and Annexation Survey (BAS) and Boundary Validation Program (BVP). The boundaries shown on this map are for Census Bureau statistical data collection and tabulation purposes only; their depiction and designation for statistical purposes does not constitute a determination of jurisdictional authority or rights of ownership or entitlement.

Data Source: U.S. Census Bureau's MAF/TIGER database (TAB20), November 2020
Created by Geography Division: December 09, 2020

U.S. DEPARTMENT OF COMMERCE U.S. Census Bureau

Projection: Albers Equal Area Conic
Datum: NAD 83
Spheroid: GRS 80
1st Standard Parallel: 27 36 51
2nd Standard Parallel: 34 43 24
Central Meridian: -100 04 35
Latitude of Projection's Origin: 25 50 13
False Easting: 0
False Northing: 0

0 0.7 1.4 2.1 2.8 3.5 Kilometers
0 0.4 0.8 1.2 1.6 2 Miles
The plotted map scale is 1:24,000

N W E S

Boundary and Annexation Survey (BAS) ID: 24829100000
BAS Submission Deadline: March 1, 2021

PDF versions of the BAS maps are available at: www.census.gov/programs-surveys/bas/geographies.html

For more information, or to request additional maps, please email geo.bas@census.gov, call 1-800-972-5651, or visit www.census.gov/programs-surveys/bas.html.

United States Census Bureau

GOVERNMENTAL UNIT REFERENCE MAP (2020): Liberty County, TX

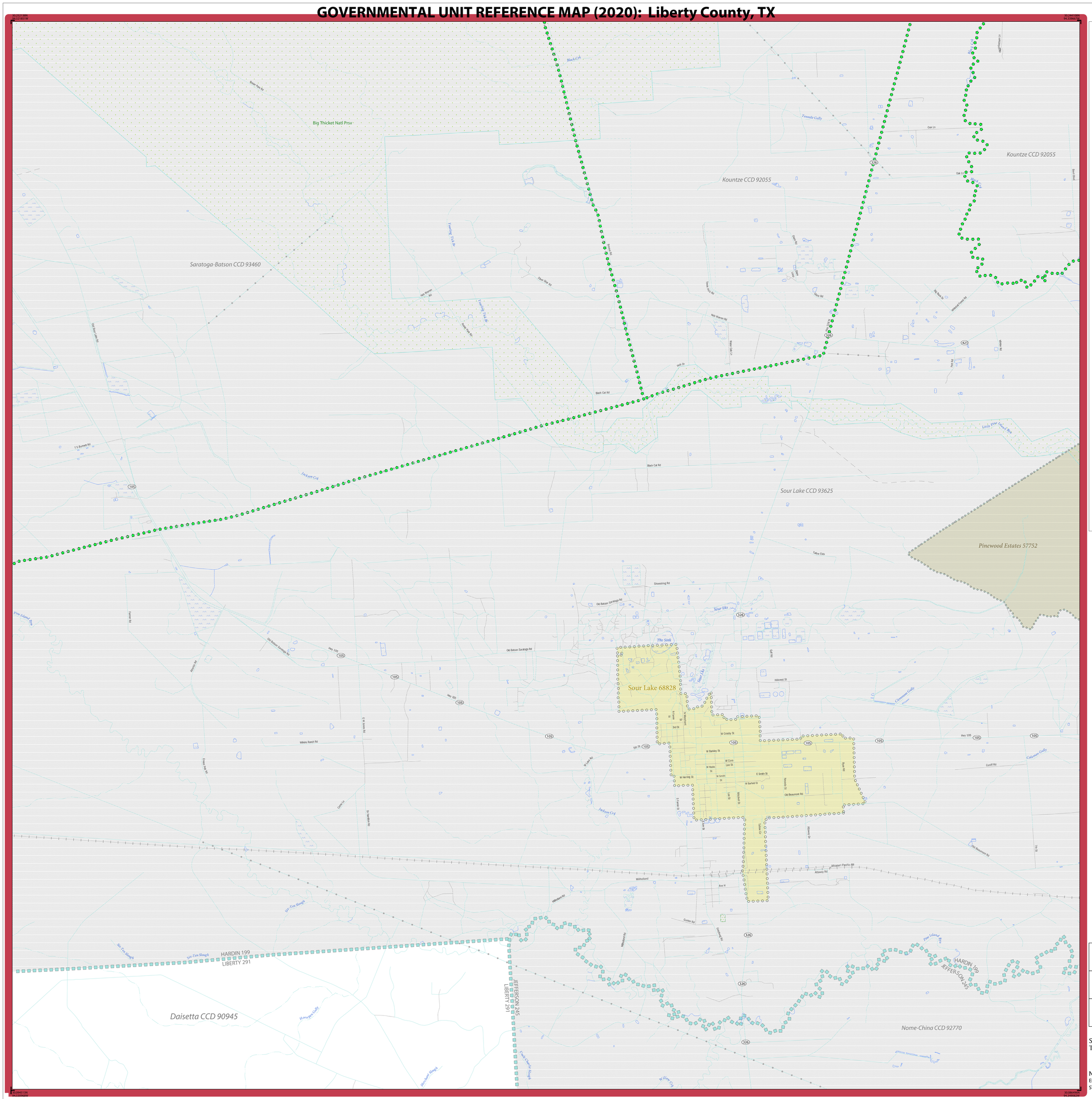

LEGEND

SYMBOL DESCRIPTION	SYMBOL	LABEL STYLE
Federal American Indian Reservation		L'ANSE RESERVATION (TA 1880)
Off-Reservation Trust Land		T1880
American Indian Tribal Subdivision		SHONTO (620)
Alaska Native Regional Corporation (ANRC)		NANA ANRC 52120
State (or statistically equivalent entity)		NEW YORK 36
County (or statistically equivalent entity)		ERIE 029
Minor Civil Division (MCD)[1]		Lee town 41460
Census County Division (CCD)[2]		Jemez CCD 91650
Consolidated City		MILFORD 47500
Incorporated Place[3]		Davis 18100
Census Designated Place (CDP)[2]		Cochiti 16560

DESCRIPTION	SYMBOL
Interstate	5
U.S. Highway	2
State Highway	4
Other Road	Marsh Ln
Cul-de-sac	
Circle	
Geographic Offset or Corridor	
4WD Trail, Stairway, Alley, Walkway, or Ferry	
Railroad	Southern RR
Pipeline or Power Line	
Ridge or Fence	
Property Line or Nonvisible Boundary	
Perennial Stream	Tumbling Cr
Intermittent Stream	Piney Cr
Mountain Peak or Hill	Mt. Baker

DESCRIPTION	SYMBOL
Water Body	Pleasant Lake
Swamp or Marsh	Okefenokee Swamp
Glacier	Bering Glacier
Airport, Airfield, or Helicopter Landing Pad	Dunard Airport
College or University	Coll/Univ
Military	Fort Belvoir
Prison or Juvenile Detention Center	PJDC
Cemetery	Powell Cmtry
Golf Course	Pinehurst Gl/Crs
National Park or Forest	Yosemite NP
Other Park	St Francis Park
Outside Subject Area	
Inset Area	A1

Where state, county, and/or MCD/CCD boundaries coincide, the map shows the boundary symbol for only the highest-ranking of these boundaries. Where American Indian reservation and American Indian tribal subdivision boundaries coincide, the map shows only the American Indian reservation boundaries.

Entity names are followed by either their FIPS code or census code; parentheses indicate a census code.

1 'MCD*' indicates a false MCD. These are for Census Bureau use only.

2 The CCD and CDP boundaries represent statistical entities only and are not updated through the BAS.

3 Incorporated place name color corresponds to the incorporated place fill color.

Due to space limitations, some road names, along with other feature and geography names on the map, may not be shown.

The Census Bureau stores primary and alternate road names, but only primary road names are used to label the roads on these maps.

Key to Adjacent Sheets

6		
10	11	
15	16	

Sheet Location within Entity

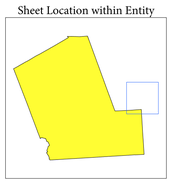

Sheet 11 of 20 PARENT sheets
Total Sheets: 24 (Index 1; Parent 20; Inset 3)

NAME: Liberty County (291)
ENTITY TYPE: County or statistically equivalent entity
ST: Texas (48)

INDEX OR PARENT SHEET #: 011
INSET SHEET #: 000000

2020 COUNTY REF MAP (PARENT)

5340248291000000011000000

All legal boundaries and names are as reported through the 2020 Boundary and Annexation Survey (BAS) and Boundary Validation Program (BVP). The boundaries shown on this map are for Census Bureau statistical data collection and tabulation purposes only; their depiction and designation for statistical purposes does not constitute a determination of jurisdictional authority or rights of ownership or entitlement.

Data Source: U.S. Census Bureau's MAF/TIGER database (TAB20), November 2020
Created by Geography Division: December 09, 2020

U.S. DEPARTMENT OF COMMERCE U.S. Census Bureau

Projection: Albers Equal Area Conic
Datum: NAD 83
Spheroid: GRS 80
1st Standard Parallel: 27 36 51
2nd Standard Parallel: 34 43 24
Central Meridian: -100 04 35
Latitude of Projection's Origin: 25 50 13
False Easting: 0
False Northing: 0

0 0.7 1.4 2.1 2.8 3.5 Kilometers
0 0.4 0.8 1.2 1.6 2 Miles
The plotted map scale is 1:24,000

N W E S

Boundary and Annexation Survey (BAS) ID: 24829100000
BAS Submission Deadline: March 1, 2021

PDF versions of the BAS maps are available at: www.census.gov/programs-surveys/bas/geographies.html

For more information, or to request additional maps, please email geo.bas@census.gov, call 1-800-972-5651, or visit www.census.gov/programs-surveys/bas.html.

United States Census Bureau

GOVERNMENTAL UNIT REFERENCE MAP (2020): Liberty County, TX

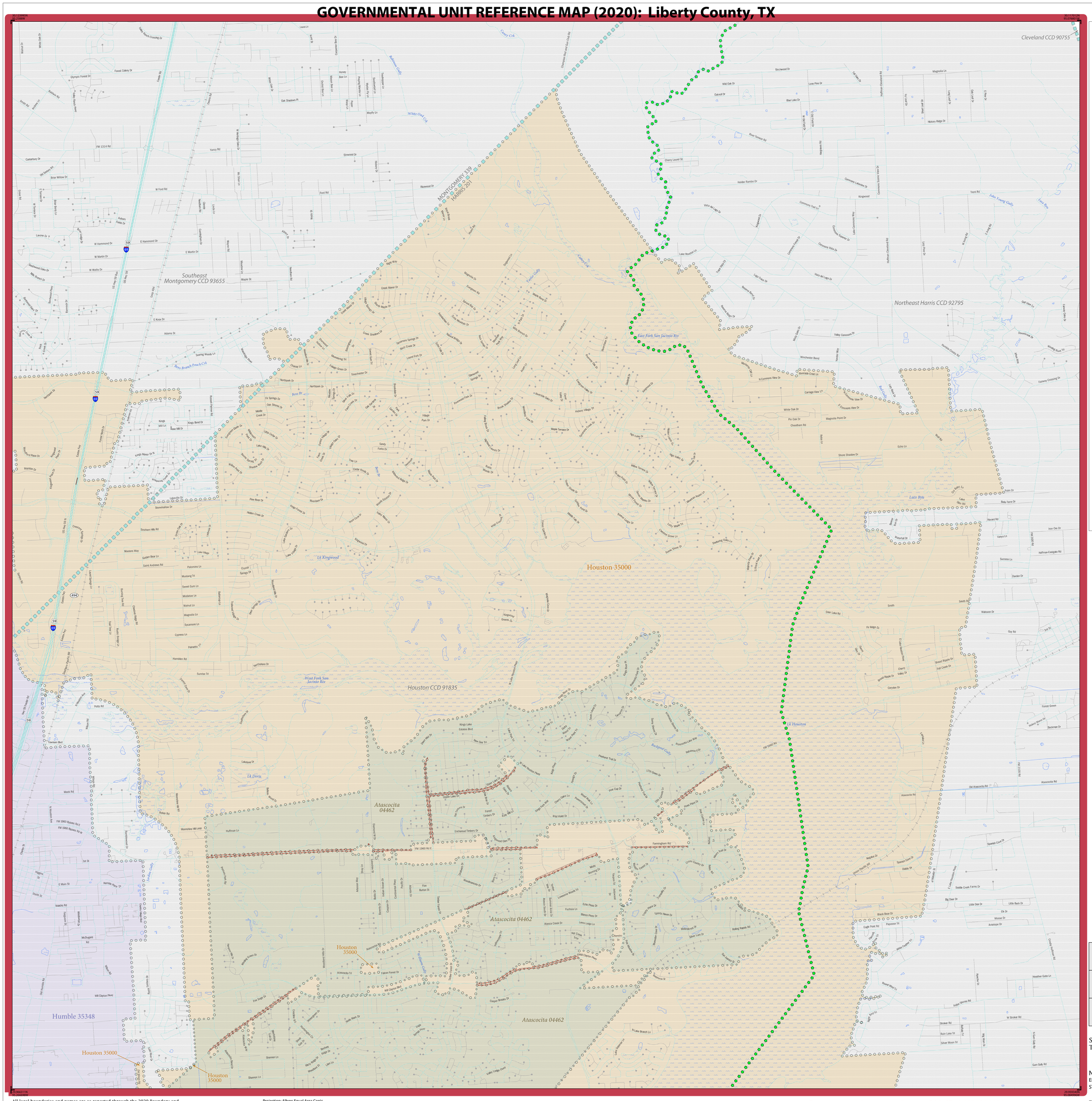
Cleveland CCD 90755
Southeast Montgomery CCD 93655
Northeast Harris CCD 92795
Houston 35000
Houston CCD 91835
Atascocita 04462
Humble 35348
MONTGOMERY 339
HARRIS 201
East Fork San Jacinto Riv
West Fork San Jacinto Riv
Luce Byu
Lk Houston
Lk Kingwood
Lk Doris
Cypress Cr
Spring Cr
Peach Crk
Tarkington Prairie Cr
Caney Cr
Buffalo Bayou
Taylor Gully
Buckhead Gully
Luce Byu
Bear Cr
Bear Gully
Bear Br
Big Br
Big Gully
Big Creek
Big Sandy Cr
Big Thicket Cr
Big Thicket Pkwy
Big Oak Dr
Big Oak Ln
Big Oak Trl
Big Oak Cir
Big Oak Ct
Big Oak Pl
Big Oak Sq
Big Oak Way
Big Oak Xing
Big Oak Bend
Big Oak Blvd
Big Oak Cove
Big Oak Crossing
Big Oak Dr
Big Oak Ln
Big Oak Pl
Big Oak Sq
Big Oak Trl

GOVERNMENTAL UNIT REFERENCE MAP (2020): Liberty County, TX

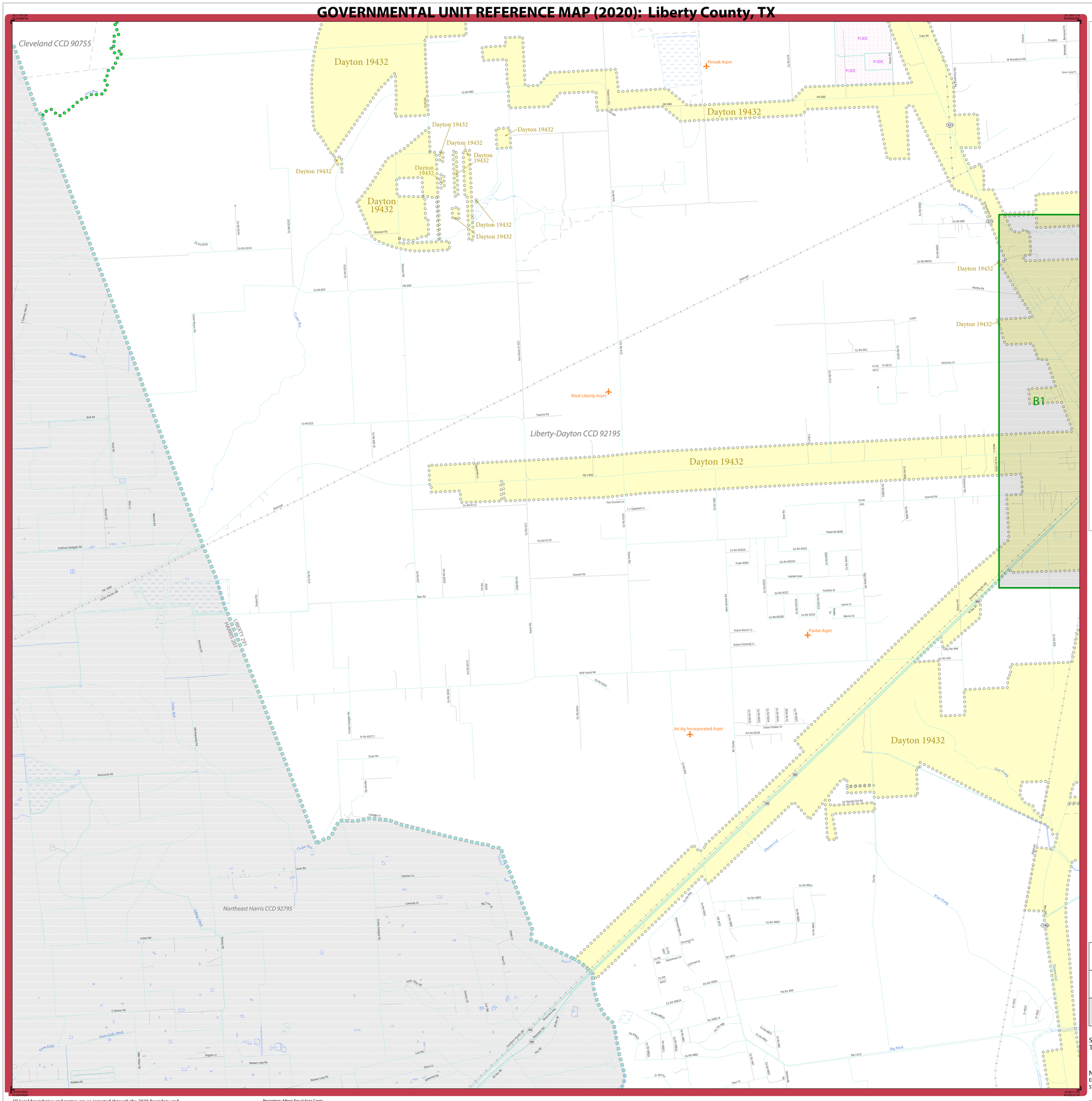

LEGEND

SYMBOL DESCRIPTION	SYMBOL	LABEL STYLE
Federal American Indian Reservation		L'ANSE RESERVATION (TA 1880)
Off-Reservation Trust Land		T1880
American Indian Tribal Subdivision		SHONTO (620)
Alaska Native Regional Corporation (ANRC)		NANA ANRC 52120
State (or statistically equivalent entity)		NEW YORK 36
County (or statistically equivalent entity)		ERIE 029
Minor Civil Division (MCD)[1]		Lee town 41460
Census County Division (CCD)[2]		Jemez CCD 91650
Consolidated City		MILFORD 47500
Incorporated Place[3]		Davis 18100
Census Designated Place (CDP)[2]		Cochiti 16560

DESCRIPTION	SYMBOL	DESCRIPTION	SYMBOL
Interstate	5	Water Body	Pleasant Lake
U.S. Highway	2	Swamp or Marsh	Okefenokee Swamp
State Highway	4	Glacier	Bering Glacier
Other Road	Marsh Ln	Airport, Airfield, or Helicopter Landing Pad	Dönärd Airfield
Cul-de-sac		College or University	Coll/Univ
Circle		Military	Fort Belvoir
Geographic Offset or Corridor		Prison or Juvenile Detention Center	P/JDC
4WD Trail, Stairway, Alley, Walkway, or Ferry		Cemetery	Powell Cmtry
Railroad	Southern RR	Golf Course	Pinehurst GlfCrs
Pipeline or Power Line		National Park or Forest	Yosemite NP
Ridge or Fence		Other Park	St Francis Park
Property Line or Nonvisible Boundary		Outside Subject Area	
Perennial Stream	Tumbling Cr	Inset Area	A1
Intermittent Stream	Piney Cr		
Mountain Peak or Hill	Mt. Baker		

Where state, county, and/or MCD/CCD boundaries coincide, the map shows the boundary symbol for only the highest-ranking of these boundaries. Where American Indian reservation and American Indian tribal subdivision boundaries coincide, the map shows only the American Indian reservation boundaries.

Entity names are followed by either their FIPS code or census code; parentheses indicate a census code.

1 'MCD" indicates a false MCD. These are for Census Bureau use only.

2 The CCD and CDP boundaries represent statistical entities only and are not updated through the BAS.

3 Incorporated place name color corresponds to the incorporated place fill color.

Due to space limitations, some road names, along with other feature and geography names on the map, may not be shown.

The Census Bureau stores primary and alternate road names, but only primary road names are used to label the roads on these maps.

Key to Adjacent Sheets

7	8	9
12	13	14
	17	18

Sheet Location within Entity

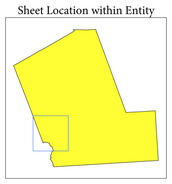

Sheet 13 of 20 PARENT sheets
Total Sheets: 24 (Index 1; Parent 20; Inset 3)

NAME: Liberty County (291)
ENTITY TYPE: County or statistically equivalent entity
ST: Texas (48)

INDEX OR PARENT SHEET #: 013
INSET SHEET #: 000000

2020 COUNTY REF MAP (PARENT)

5340248291000000013000000

All legal boundaries and names are as reported through the 2020 Boundary and Annexation Survey (BAS) and Boundary Validation Program (BVP). The boundaries shown on this map are for Census Bureau statistical data collection and tabulation purposes only; their depiction and designation for statistical purposes does not constitute a determination of jurisdictional authority or rights of ownership or entitlement.

Data Source: U.S. Census Bureau's MAF/TIGER database (TAB20), November 2020
Created by Geography Division: December 09, 2020

U.S. DEPARTMENT OF COMMERCE U.S. Census Bureau

Projection: Albers Equal Area Conic
Datum: NAD 83
Spheroid: GRS 80
1st Standard Parallel: 27 36 51
2nd Standard Parallel: 34 43 24
Central Meridian: -100 04 35
Latitude of Projection's Origin: 25 50 13
False Easting: 0
False Northing: 0

0 0.7 1.4 2.1 2.8 3.5 Kilometers
0 0.4 0.8 1.2 1.6 2 Miles
The plotted map scale is 1:24,000

N W E S

Boundary and Annexation Survey (BAS) ID: 24829100000
BAS Submission Deadline: March 1, 2021

PDF versions of the BAS maps are available at:
www.census.gov/programs-surveys/bas/geographies.html

For more information, or to request additional maps, please email geo.bas@census.gov, call 1-800-972-5651, or visit www.census.gov/programs-surveys/bas.html.

United States Census Bureau

GOVERNMENTAL UNIT REFERENCE MAP (2020): Liberty County, TX

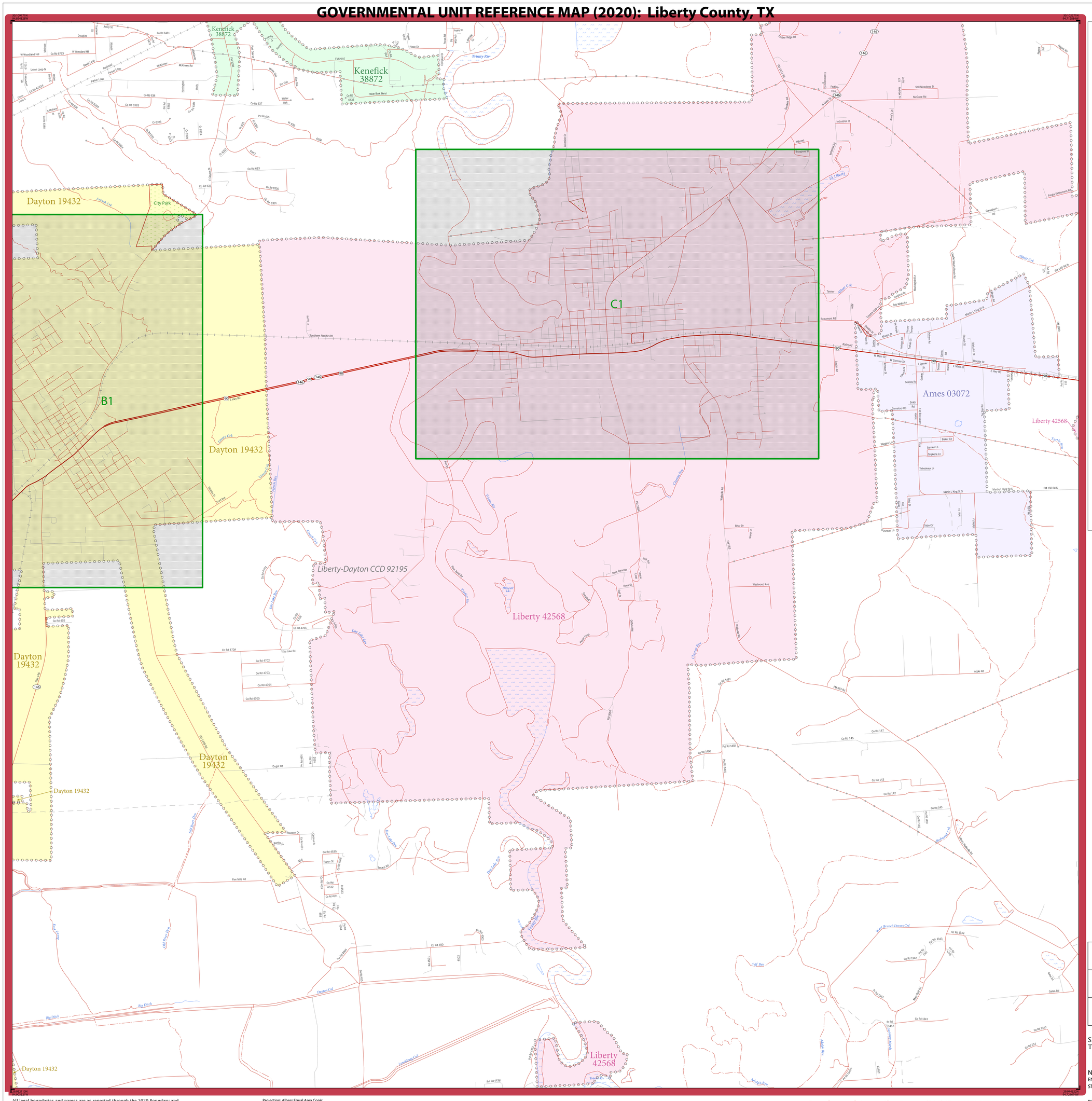

GOVERNMENTAL UNIT REFERENCE MAP (2020): Liberty County, TX

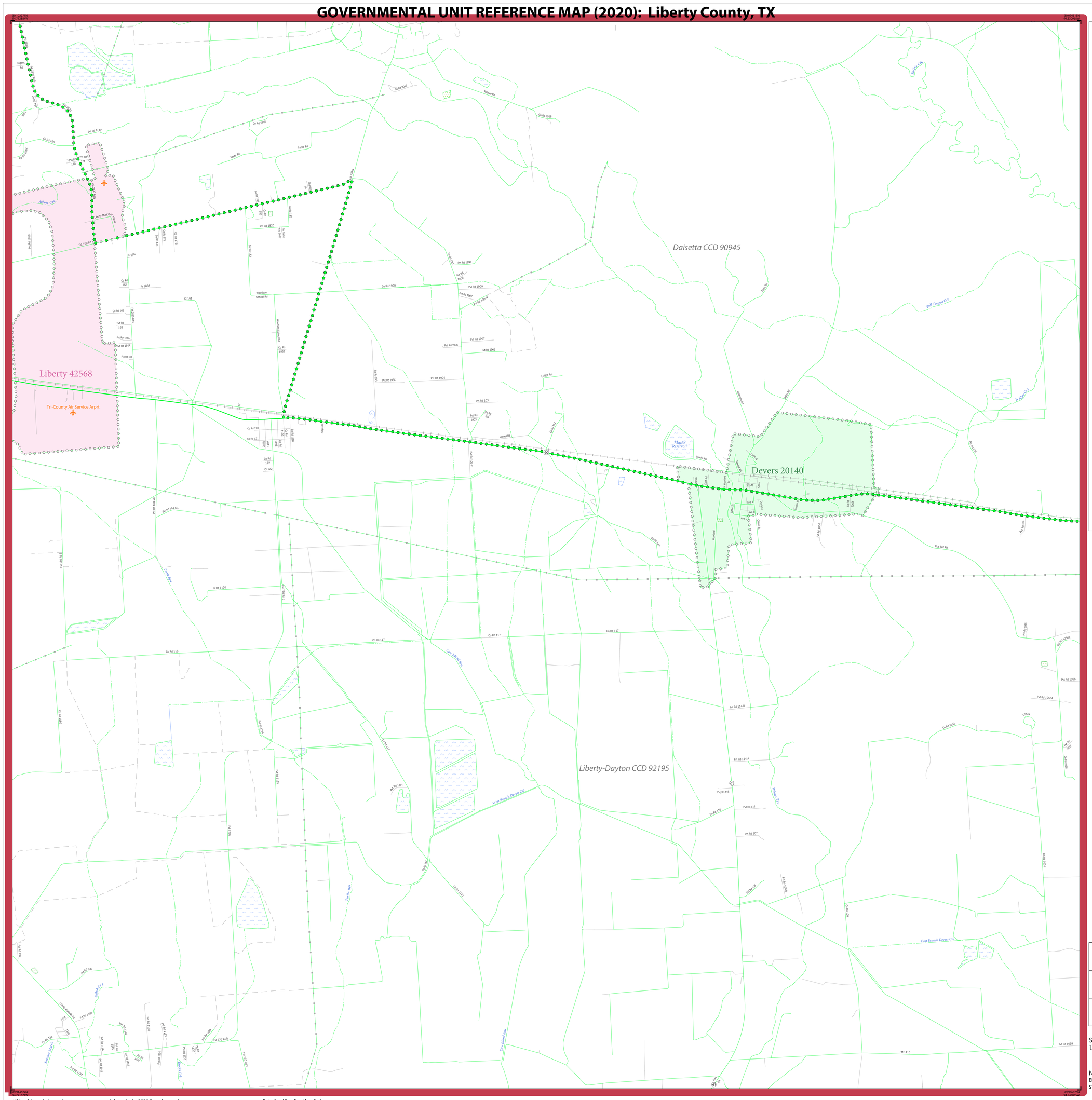
Liberty 42568
Tri-County Air Service Arprt
Daisetta CCD 90945
Devers 20140
Liberty-Dayton CCD 92195
Mache Reservoir
Abbey Crk
Tarbor Rd
Woodson School Rd
Cornell Rd
Mache Rd
Cow Island Bnch
West Branch Devers Cnl
East Branch Devers Cnl
Bull Tongue Crk
Rice Belt Rd
FM 1410
FM 770 Rd 5
FM 1960 Rd 5
FM 1010 Rd 5
FM 1960 Rd 5
FM 1960 Rd 5
FM 1960

GOVERNMENTAL UNIT REFERENCE MAP (2020): Liberty County, TX

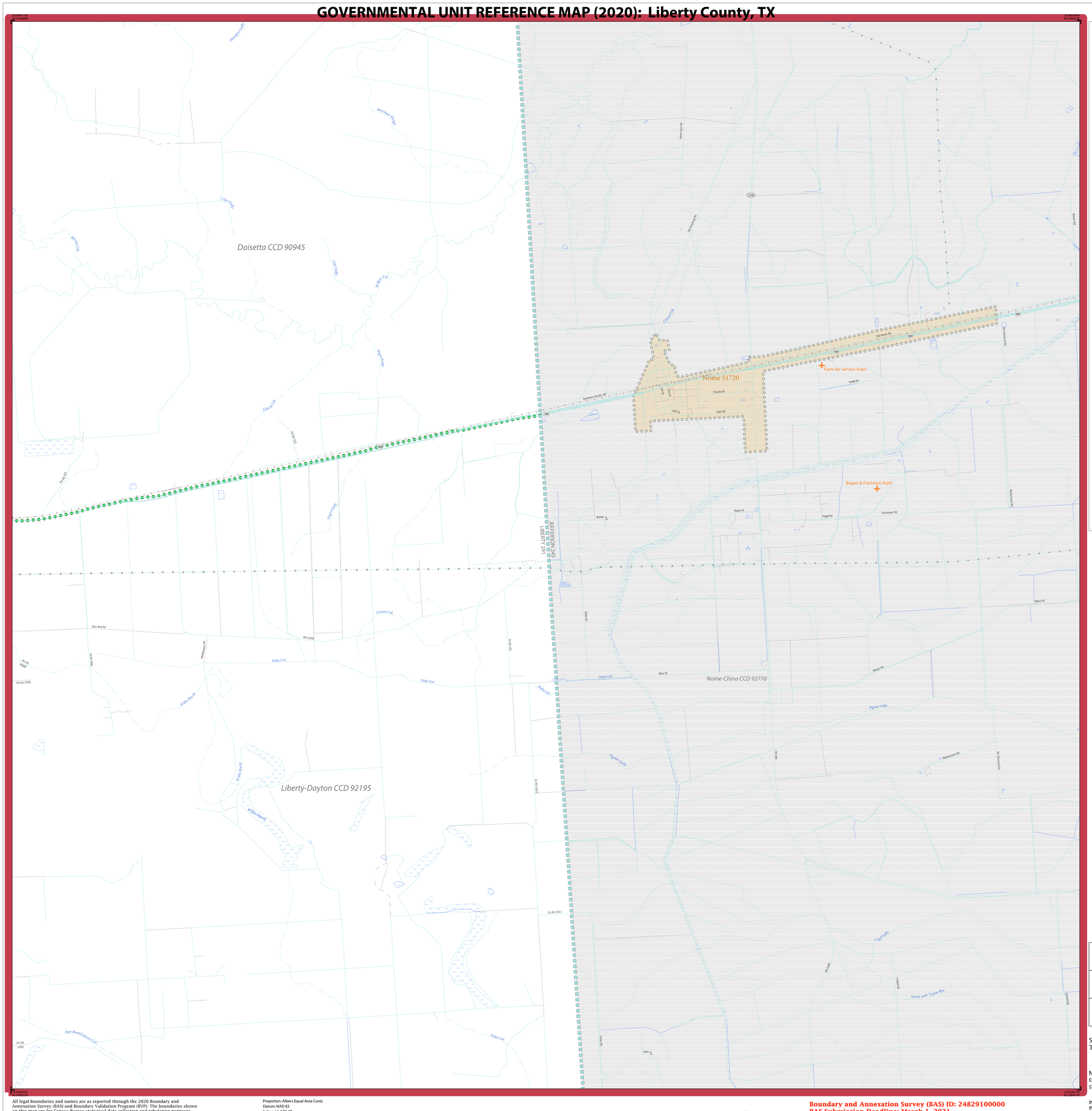
Daisetta CCD 90945
Nome-China CCD 92770
Liberty-Dayton CCD 92195
Nome 51720
Farm Air Service Arprt
Bogan & Fontenot Arprt
JEFFERSON 245
LIBERTY 291
Southern Pacific RR
Old Nome Rd
Florida St
Kelly Rd
Tindall Rd
Rodeo Dr
Peggi Rd
Thompson Rd
Pigeon Rd
Moses Rd
McDonnell Rd
Rice Bett Rd
FM 1009
Co Rd 1011
Nolte Cut
Cotton Cr
Pigeon Gully
Vogel Gully
Northy Fork Taylor Bpn
Willis Marsh
East Branch Devers Cut
Pvt Rd 1059
Pvt Rd 1056
Pvt Rd 1058
Hewgley Gulch
Merchant Slough
Clay Gully
Big Lake Crk
Cliff Gulch
Willis Crk
Felps Crk
Nigger Gulch
Pvt Rd 1052
Pvt Rd 1051
Cement Crk
Hoots Stage Rd
Old Cedar Rd
Bear Rd
Blair Rd
Clark Dr
Banner Dr
Bayou Rd
Lake Rd
Liberty Rd
Jack Lawson Rd
Mcconnell Rd
Mcdonnell Rd
Mcdonnell Rd
Mcdon

GOVERNMENTAL UNIT REFERENCE MAP (2020): Liberty County, TX

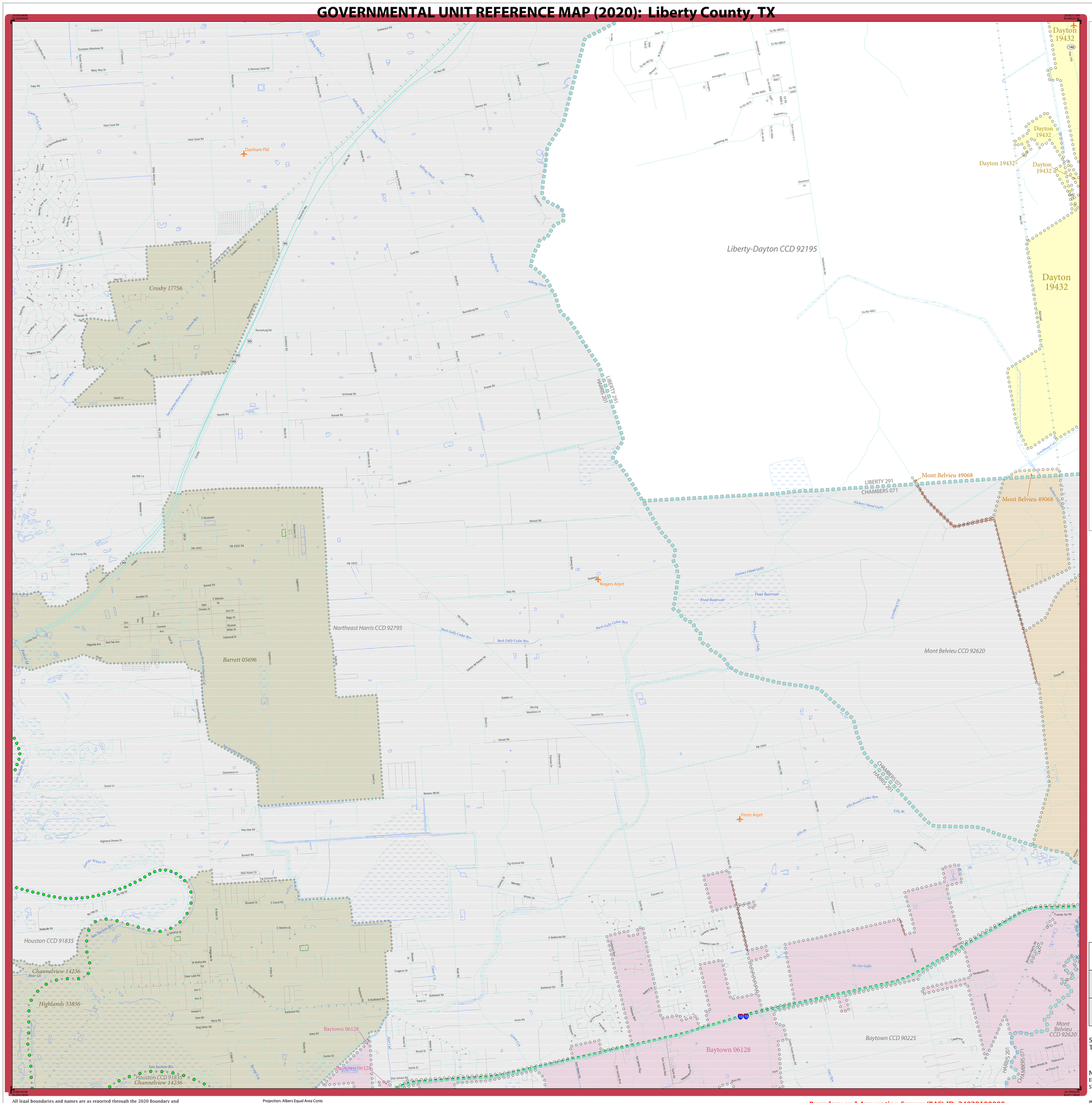

LEGEND

SYMBOL DESCRIPTION	SYMBOL	LABEL STYLE
Federal American Indian Reservation		L'ANSE RESERVATION (TA 1880)
Off-Reservation Trust Land		T1880
American Indian Tribal Subdivision		SHONTO (620)
Alaska Native Regional Corporation (ANRC)		NANA ANRC 52120
State (or statistically equivalent entity)		NEW YORK 36
County (or statistically equivalent entity)		ERIE 029
Minor Civil Division (MCD)[1]		Lee town 41460
Census County Division (CCD)[2]		Jemez CCD 91650
Consolidated City		MILFORD 47500
Incorporated Place[3]		Davis 18100
Census Designated Place (CDP)[2]		Cochiti 16560

DESCRIPTION	SYMBOL
Interstate	
U.S. Highway	
State Highway	
Other Road	Marsh Ln
Cul-de-sac	
Circle	
Geographic Offset or Corridor	
4WD Trail, Stairway, Alley, Walkway, or Ferry	
Railroad	Southern RR
Pipeline or Power Line	
Ridge or Fence	
Property Line or Nonvisible Boundary	
Perennial Stream	Tumbling Cr
Intermittent Stream	Piney Cr
Mountain Peak or Hill	Mt. Baker

DESCRIPTION	SYMBOL
Water Body	Pleasant Lake
Swamp or Marsh	Okefenokee Swamp
Glacier	Bering Glacier
Airport, Airfield, or Helicopter Landing Pad	Dunard Airfield
College or University	Coll/Univ
Military	Fort Belvoir
Prison or Juvenile Detention Center	P/JDC
Cemetery	Powell Cmtry
Golf Course	Pinehurst GlfCrs
National Park or Forest	Yosemite NP
Other Park	St Francis Park
Outside Subject Area	
Inset Area	A1

Where state, county, and/or MCD/CCD boundaries coincide, the map shows the boundary symbol for only the highest-ranking of these boundaries. Where American Indian reservation and American Indian tribal subdivision boundaries coincide, the map shows only the American Indian reservation boundaries.

Entity names are followed by either their FIPS code or census code; parentheses indicate a census code.

1 'MCD*' indicates a false MCD. These are for Census Bureau use only.

2 The CCD and CDP boundaries represent statistical entities only and are not updated through the BAS.

3 Incorporated place name color corresponds to the incorporated place fill color.

Due to space limitations, some road names, along with other feature and geography names on the map, may not be shown.

The Census Bureau stores primary and alternate road names, but only primary road names are used to label the roads on these maps.

Key to Adjacent Sheets

12	13	14
	17	18

Sheet Location within Entity

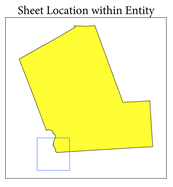

Sheet 17 of 20 PARENT sheets
Total Sheets: 24 (Index 1; Parent 20; Inset 3)

NAME: Liberty County (291)
ENTITY TYPE: County or statistically equivalent entity
ST: Texas (48)

INDEX OR PARENT SHEET #: 017
INSET SHEET #: 000000

2020 COUNTY REF MAP (PARENT)

5340248291000000017000000

All legal boundaries and names are as reported through the 2020 Boundary and Annexation Survey (BAS) and Boundary Validation Program (BVP). The boundaries shown on this map are for Census Bureau statistical data collection and tabulation purposes only; their depiction and designation for statistical purposes does not constitute a determination of jurisdictional authority or rights of ownership or entitlement.

Data Source: U.S. Census Bureau's MAF/TIGER database (TAB20), November 2020
Created by: Geography Division: December 09, 2020

U.S. DEPARTMENT OF COMMERCE U.S. Census Bureau

Projection: Albers Equal Area Conic
Datum: NAD 83
Spheroid: GRS 80
1st Standard Parallel: 27 36 51
2nd Standard Parallel: 34 43 24
Central Meridian: -100 04 35
Latitude of Projection's Origin: 25 50 13
False Easting: 0
False Northing: 0

0 0.7 1.4 2.1 2.8 3.5 Kilometers
0 0.4 0.8 1.2 1.6 2 Miles
The plotted map scale is 1:24,000

N W E S

Boundary and Annexation Survey (BAS) ID: 24829100000
BAS Submission Deadline: March 1, 2021

PDF versions of the BAS maps are available at:
www.census.gov/programs-surveys/bas/geographies.html

For more information, or to request additional maps, please email geo.bas@census.gov, call 1-800-972-5651, or visit www.census.gov/programs-surveys/bas.html.

United States Census Bureau

GOVERNMENTAL UNIT REFERENCE MAP (2020): Liberty County, TX

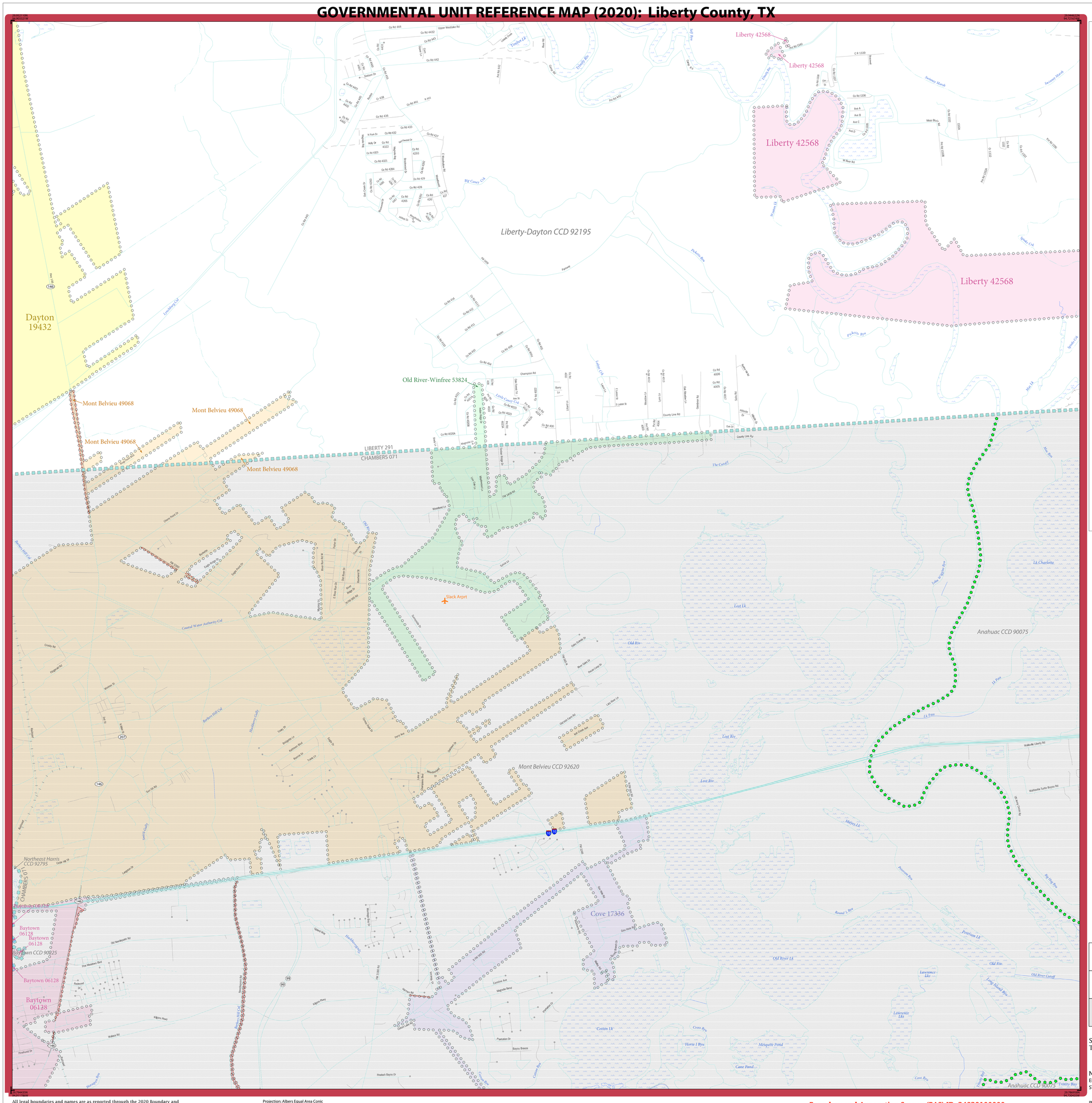

LEGEND

SYMBOL DESCRIPTION	SYMBOL	LABEL STYLE
Federal American Indian Reservation		L'ANSE RESERVATION (TA 1880)
Off-Reservation Trust Land		T1880
American Indian Tribal Subdivision		SHONTO (620)
Alaska Native Regional Corporation (ANRC)		*NANA ANRC 52120*
State (or statistically equivalent entity)		NEW YORK 36
County (or statistically equivalent entity)		ERIE 029
Minor Civil Division (MCD)[1]		Lee town 41460
Census County Division (CCD)[2]		*Jemez CCD 91650*
Consolidated City		MILFORD 47500
Incorporated Place[3]		Davis 18100
Census Designated Place (CDP)[2]		*Cochiti 16560*

DESCRIPTION	SYMBOL
Interstate	5
U.S. Highway	2
State Highway	4
Other Road	Marsh Ln
Cul-de-sac	
Circle	
Geographic Offset or Corridor	
4WD Trail, Stairway, Alley, Walkway, or Ferry	
Railroad	Southern RR
Pipeline or Power Line	
Ridge or Fence	
Property Line or Nonvisible Boundary	
Perennial Stream	*Tumbling Cr*
Intermittent Stream	*Piney Cr*
Mountain Peak or Hill	*Mt. Baker*

DESCRIPTION	SYMBOL
Water Body	*Pleasant Lake*
Swamp or Marsh	*Okefenokee Swamp*
Glacier	*Bering Glacier*
Airport, Airfield, or Helicopter Landing Pad	*Dönärd Airfield*
College or University	Coll/Univ
Military	Fort Belvoir
Prison or Juvenile Detention Center	P/JDC
Cemetery	Powell Cmtry
Golf Course	Pinehurst GlfCrs
National Park or Forest	Yosemite NP
Other Park	St Francis Park
Outside Subject Area	
Inset Area	A1

Where state, county, and/or MCD/CCD boundaries coincide, the map shows the boundary symbol for only the highest-ranking of these boundaries. Where American Indian reservation and American Indian tribal subdivision boundaries coincide, the map shows only the American Indian reservation boundaries.

Entity names are followed by either their FIPS code or census code; parentheses indicate a census code.

1 'MCD*' indicates a false MCD. These are for Census Bureau use only.

2 The CCD and CDP boundaries represent statistical entities only and are not updated through the BAS.

3 Incorporated place name color corresponds to the incorporated place fill color.

Due to space limitations, some road names, along with other feature and geography names on the map, may not be shown.

The Census Bureau stores primary and alternate road names, but only primary road names are used to label the roads on these maps.

Key to Adjacent Sheets

13	14	15
17	18	19

Sheet Location within Entity

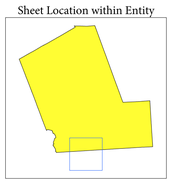

Sheet 18 of 20 PARENT sheets
Total Sheets: 24 (Index 1; Parent 20; Inset 3)

NAME: Liberty County (291)
ENTITY TYPE: County or statistically equivalent entity
ST: Texas (48)

INDEX OR PARENT SHEET #: 018
INSET SHEET #: 000000

2020 COUNTY REF MAP (PARENT)

5340248291000000018000000

All legal boundaries and names are as reported through the 2020 Boundary and Annexation Survey (BAS) and Boundary Validation Program (BVP). The boundaries shown on this map are for Census Bureau statistical data collection and tabulation purposes only; their depiction and designation for statistical purposes does not constitute a determination of jurisdictional authority or rights of ownership or entitlement.

Data Source: U.S. Census Bureau's MAF/TIGER database (TAB20), November 2020
Created by Geography Division: December 09, 2020

U.S. DEPARTMENT OF COMMERCE U.S. Census Bureau

Projection: Albers Equal Area Conic
Datum: NAD 83
Spheroid: GRS 80
1st Standard Parallel: 27 36 51
2nd Standard Parallel: 34 43 24
Central Meridian: -100 04 35
Latitude of Projection's Origin: 25 50 13
False Easting: 0
False Northing: 0

0 0.7 1.4 2.1 2.8 3.5 Kilometers
0 0.4 0.8 1.2 1.6 2 Miles
The plotted map scale is 1:24,000

N W E S

Boundary and Annexation Survey (BAS) ID: 24829100000
BAS Submission Deadline: March 1, 2021

PDF versions of the BAS maps are available at:
www.census.gov/programs-surveys/bas/geographies.html

For more information, or to request additional maps, please email geo.bas@census.gov, call 1-800-972-5651, or visit www.census.gov/programs-surveys/bas.html.

United States Census Bureau

GOVERNMENTAL UNIT REFERENCE MAP (2020): Liberty County, TX

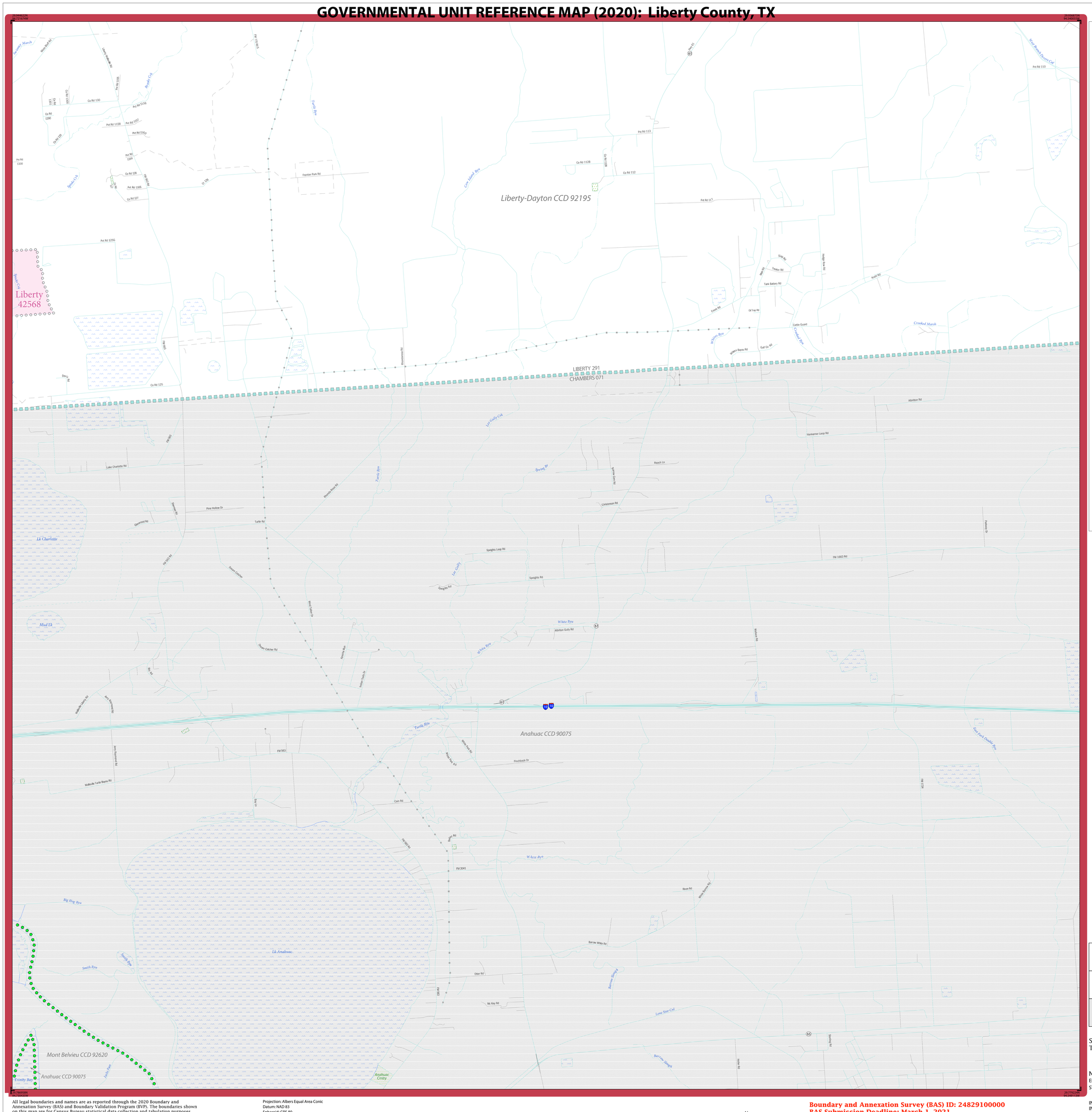

LEGEND

SYMBOL DESCRIPTION	SYMBOL	LABEL STYLE
Federal American Indian Reservation		L'ANSE RESERVATION (TA 1880)
Off-Reservation Trust Land		T1880
American Indian Tribal Subdivision		SHONTO (620)
Alaska Native Regional Corporation (ANRC)		NANA ANRC 52120
State (or statistically equivalent entity)		NEW YORK 36
County (or statistically equivalent entity)		ERIE 029
Minor Civil Division (MCD)[1]		Lee town 41460
Census County Division (CCD)[2]		Jemez CCD 91650
Consolidated City		MILFORD 47500
Incorporated Place[3]		Davis 18100
Census Designated Place (CDP)[2]		Cochiti 16560

DESCRIPTION	SYMBOL
Interstate	
U.S. Highway	
State Highway	
Other Road	Marsh Ln
Cul-de-sac	
Circle	
Geographic Offset or Corridor	
4WD Trail, Stairway, Alley, Walkway, or Ferry	
Railroad	Southern RR
Pipeline or Power Line	
Ridge or Fence	
Property Line or Nonvisible Boundary	
Perennial Stream	Tumbling Cr
Intermittent Stream	Piney Cr
Mountain Peak or Hill	Mt. Baker

DESCRIPTION	SYMBOL
Water Body	Pleasant Lake
Swamp or Marsh	Okefenokee Swamp
Glacier	Bering Glacier
Airport, Airfield, or Helicopter Landing Pad	Dunard Airport
College or University	Coll/Univ
Military	Fort Belvoir
Prison or Juvenile Detention Center	P/JDC
Cemetery	Powell Cmtry
Golf Course	Pinehurst GlfCrs
National Park or Forest	Yosemite NP
Other Park	St Francis Park
Outside Subject Area	
Inset Area	A1

Where state, county, and/or MCD/CCD boundaries coincide, the map shows the boundary symbol for only the highest-ranking of these boundaries. Where American Indian reservation and American Indian tribal subdivision boundaries coincide, the map shows only the American Indian reservation boundaries.

Entity names are followed by either their FIPS code or census code; parentheses indicate a census code.

1 'MCD" indicates a false MCD. These are for Census Bureau use only.

2 The CCD and CDP boundaries represent statistical entities only and are not updated through the BAS.

3 Incorporated place name color corresponds to the incorporated place fill color.

Due to space limitations, some road names, along with other feature and geography names on the map, may not be shown.

The Census Bureau stores primary and alternate road names, but only primary road names are used to label the roads on these maps.

Key to Adjacent Sheets

14	15	16
18	19	20

Sheet Location within Entity

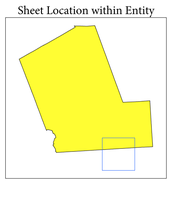

Sheet 19 of 20 PARENT sheets
Total Sheets: 24 (Index 1; Parent 20; Inset 3)

NAME: Liberty County (291)
ENTITY TYPE: County or statistically equivalent entity
ST: Texas (48)

INDEX OR PARENT SHEET #: 019
INSET SHEET #: 000000

2020 COUNTY REF MAP (PARENT)

5340248291000000019000000

All legal boundaries and names are as reported through the 2020 Boundary and Annexation Survey (BAS) and Boundary Validation Program (BVP). The boundaries shown on this map are for Census Bureau statistical data collection and tabulation purposes only; their depiction and designation for statistical purposes does not constitute a determination of jurisdictional authority or rights of ownership or entitlement.

Data Source: U.S. Census Bureau's MAF/TIGER database (TAB20), November 2020
Created by Geography Division: December 09, 2020

U.S. DEPARTMENT OF COMMERCE U.S. Census Bureau

Projection: Albers Equal Area Conic
Datum: NAD 83
Spheroid: GRS 80
1st Standard Parallel: 27 36 51
2nd Standard Parallel: 34 43 24
Central Meridian: -100 04 35
Latitude of Projection's Origin: 25 50 13
False Easting: 0
False Northing: 0

0 0.7 1.4 2.1 2.8 3.5 Kilometers
0 0.4 0.8 1.2 1.6 2 Miles
The plotted map scale is 1:24,000

N W E S

Boundary and Annexation Survey (BAS) ID: 24829100000
BAS Submission Deadline: March 1, 2021

PDF versions of the BAS maps are available at:
www.census.gov/programs-surveys/bas/geographies.html

For more information, or to request additional maps, please email geo.bas@census.gov, call 1-800-972-5651, or visit www.census.gov/programs-surveys/bas.html.

United States Census Bureau

GOVERNMENTAL UNIT REFERENCE MAP (2020): Liberty County, TX

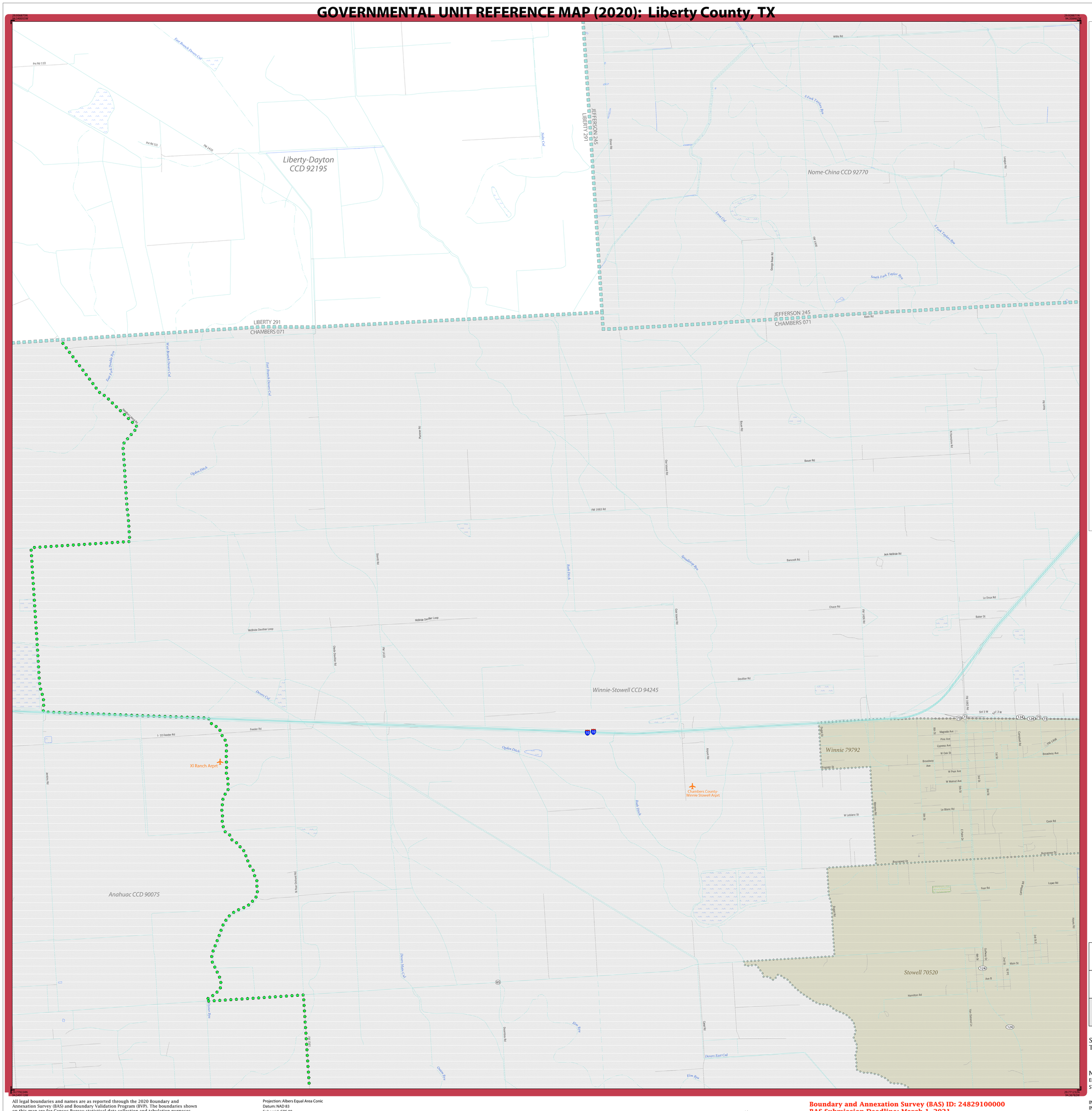
Liberty-Dayton CCD 92195
Nome-China CCD 92770
Winnie-Stowell CCD 94245
Anahuac CCD 90075
Winnie 79792
Stowell 70520
LIBERTY 291
CHAMBERS 071
JEFFERSON 245
LIBERTY 291
JEFFERSON 245
CHAMBERS 071
XI Ranch Arprt
Chambers County-Winnie-Stowell Arprt
I-10
Pvt Rd 110
Pvt Rd 111
FM 1410
FM 1663 Rd
Bauer Rd
Bancroft Rd
Jack McBride Rd
McBride Devillier Loop
Devillier Rd
Chace Rd
Le Doux Rd
Baker St
Feeder Rd
I- 10 Feeder Rd
Magnolia Ave
Pine Ave
Cypress Ave
W Oak St
Broadway Ave
W Pear Ave
W Walnut Ave
Le Blanc Rd
W Letiane St
Cook Rd
Loop Rd
Fear Rd
Main St
Hamilton Rd
Willis Rd
Keith Rd
Pierce Rd
Bush Ditch
Ogden Ditch
Dowers Cut
Dowers East Cut
Elm Blvd
Cedar Blvd
Boundary Rd
Airport Rd
Cedar St
Cedar Dr
Cedar Ln
Cedar Creek Rd
Cedar Creek Dr
Cedar Creek Ln
Cedar Creek Cir
Cedar Creek Pl
Cedar Creek Ct
Cedar Creek Loop
Cedar Creek Trl
Cedar Creek Way
Cedar Creek Blvd
Cedar Creek Cove
Cedar Creek Crossing

GOVERNMENTAL UNIT REFERENCE MAP (2020): Liberty County, TX

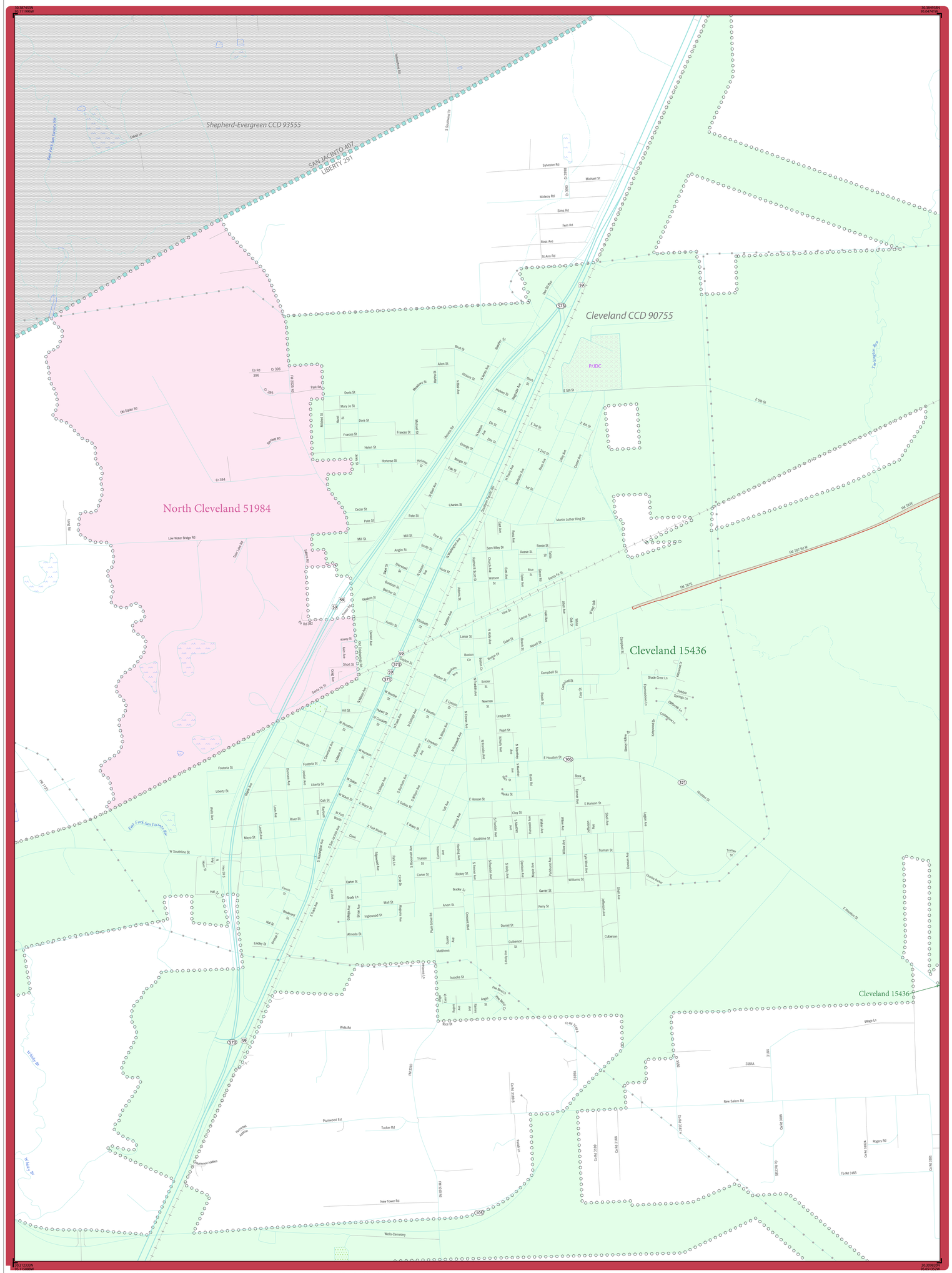

LEGEND

SYMBOL DESCRIPTION	SYMBOL	LABEL STYLE
Federal American Indian Reservation		L'ANSE RESERVATION (TA 1880)
Off-Reservation Trust Land		T1880
American Indian Tribal Subdivision		SHONTO (620)
Alaska Native Regional Corporation (ANRC)		*NANA ANRC 52120*
State (or statistically equivalent entity)		NEW YORK 36
County (or statistically equivalent entity)		ERIE 029
Minor Civil Division (MCD)[1]		Lee town 41460
Census County Division (CCD)[2]		*Jemez CCD 91650*
Consolidated City		MILFORD 47500
Incorporated Place[3]		Davis 18100
Census Designated Place (CDP)[2]		*Cochiti 16560*

DESCRIPTION	SYMBOL	DESCRIPTION	SYMBOL
Interstate	5	Water Body	*Pleasant Lake*
U.S. Highway	2	Swamp or Marsh	*Okefenokee Swamp*
State Highway	4	Glacier	*Bering Glacier*
Other Road	Marsh Ln	Airport, Airfield, or Helicopter Landing Pad	Dönärd Airfield
Cul-de-sac		College or University	Coll/Univ
Circle		Military	Fort Belvoir
Geographic Offset or Corridor		Prison or Juvenile Detention Center	P/JDC
4WD Trail, Stairway, Alley, Walkway, or Ferry		Cemetery	Powell Cmtry
Railroad	Southern RR	Golf Course	Pinehurst GlfCrs
Pipeline or Power Line		National Park or Forest	Yosemite NP
Ridge or Fence		Other Park	St Francis Park
Property Line or Nonvisible Boundary		Outside Subject Area	
Perennial Stream	*Tumbling Cr*	Inset Area	A1
Intermittent Stream	*Piney Cr*		
Mountain Peak or Hill	*Mt. Baker*		

Where state, county, and/or MCD/CCD boundaries coincide, the map shows the boundary symbol for only the highest-ranking of these boundaries. Where American Indian reservation and American Indian tribal subdivision boundaries coincide, the map shows only the American Indian reservation boundaries.

Entity names are followed by either their FIPS code or census code; parentheses indicate a census code.

1 'MCD*' indicates a false MCD. These are for Census Bureau use only.

2 The CCD and CDP boundaries represent statistical entities only and are not updated through the BAS.

3 Incorporated place name color corresponds to the incorporated place fill color.

Due to space limitations, some road names, along with other feature and geography names on the map, may not be shown.

The Census Bureau stores primary and alternate road names, but only primary road names are used to label the roads on these maps.

Sheet Location within Entity

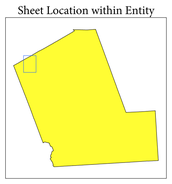

Sheet A1 of 3 INSET sheets
Total Sheets: 24 (Index 1; Parent 20; Inset 3)

NAME: Liberty County (291)
ENTITY TYPE: County or statistically equivalent entity
ST: Texas (48)

INDEX OR PARENT SHEET #: 003
INSET SHEET #: 006501

2020 COUNTY REF MAP (INSET)

5340248291000000003006501

All legal boundaries and names are as reported through the 2020 Boundary and Annexation Survey (BAS) and Boundary Validation Program (BVP). The boundaries shown on this map are for Census Bureau statistical data collection and tabulation purposes only; their depiction and designation for statistical purposes does not constitute a determination of jurisdictional authority or rights of ownership or entitlement.

Data Source: U.S. Census Bureau's MAF/TIGER database (TAB20), November 2020
Created by Geography Division: December 09, 2020

U.S. DEPARTMENT OF COMMERCE U.S. Census Bureau

Projection: Albers Equal Area Conic
Datum: NAD 83
Spheroid: GRS 80
1st Standard Parallel: 27 36 51
2nd Standard Parallel: 34 43 24
Central Meridian: -100 04 35
Latitude of Projection's Origin: 25 50 13
False Easting: 0
False Northing: 0

0 0.3 0.6 0.9 1.2 1.5 Kilometers
0 0.2 0.4 0.6 0.8 1 Miles
The plotted map scale is 1:11,789

N W E S

Boundary and Annexation Survey (BAS) ID: 24829100000
BAS Submission Deadline: March 1, 2021

PDF versions of the BAS maps are available at:
www.census.gov/programs-surveys/bas/geographies.html

For more information, or to request additional maps, please email geo.bas@census.gov, call 1-800-972-5651, or visit www.census.gov/programs-surveys/bas.html.

United States Census Bureau

GOVERNMENTAL UNIT REFERENCE MAP (2020): Liberty County, TX

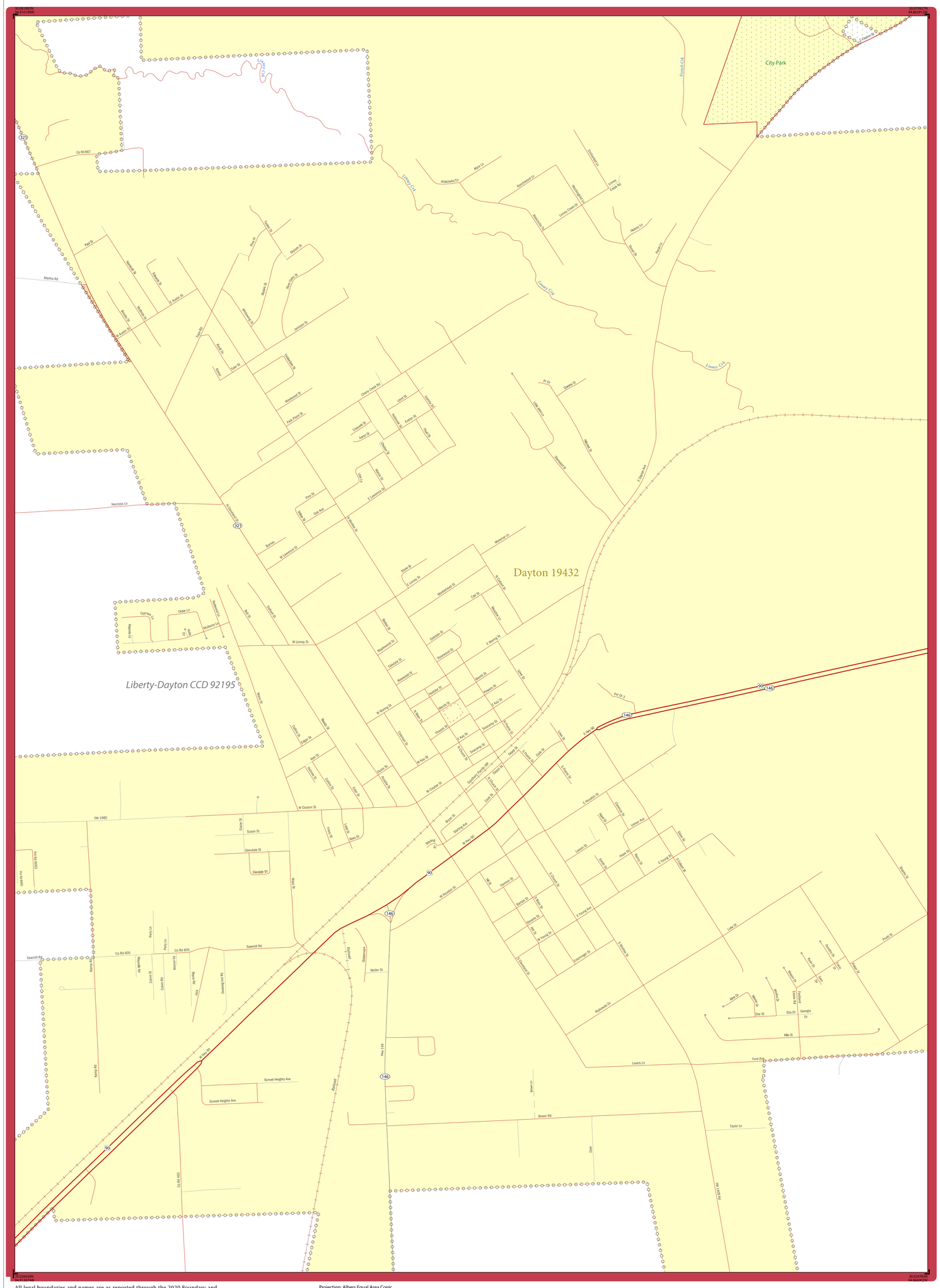
Dayton 19432
Liberty-Dayton CCD 92195
City Park
Lucas Cr
Linney Cr
Pine Cr
Tumbling Cr
Piney Cr
Trinity R
W Texas Ave
W Cedar St
W Camelia St
W Houston St
W Young Ave
W Ford St
W Dayton St
W Linney St
W Parker St
W Cedar St
W Camelia St
W Houston St
W Young Ave
W Ford St
W Dayton St
W Linney St
W Parker St
Sawmill Rd
Co Rd 605
Sunset Heights Ave
Brown Rd
Taylor Ln
Lovers Ln
Ford Ave
Mile St
Rice Rd
Mollier St
Rice 146
Rice 90
Rice 146
Rice 90
Rice 146
Rice 90

GOVERNMENTAL UNIT REFERENCE MAP (2020): Liberty County, TX

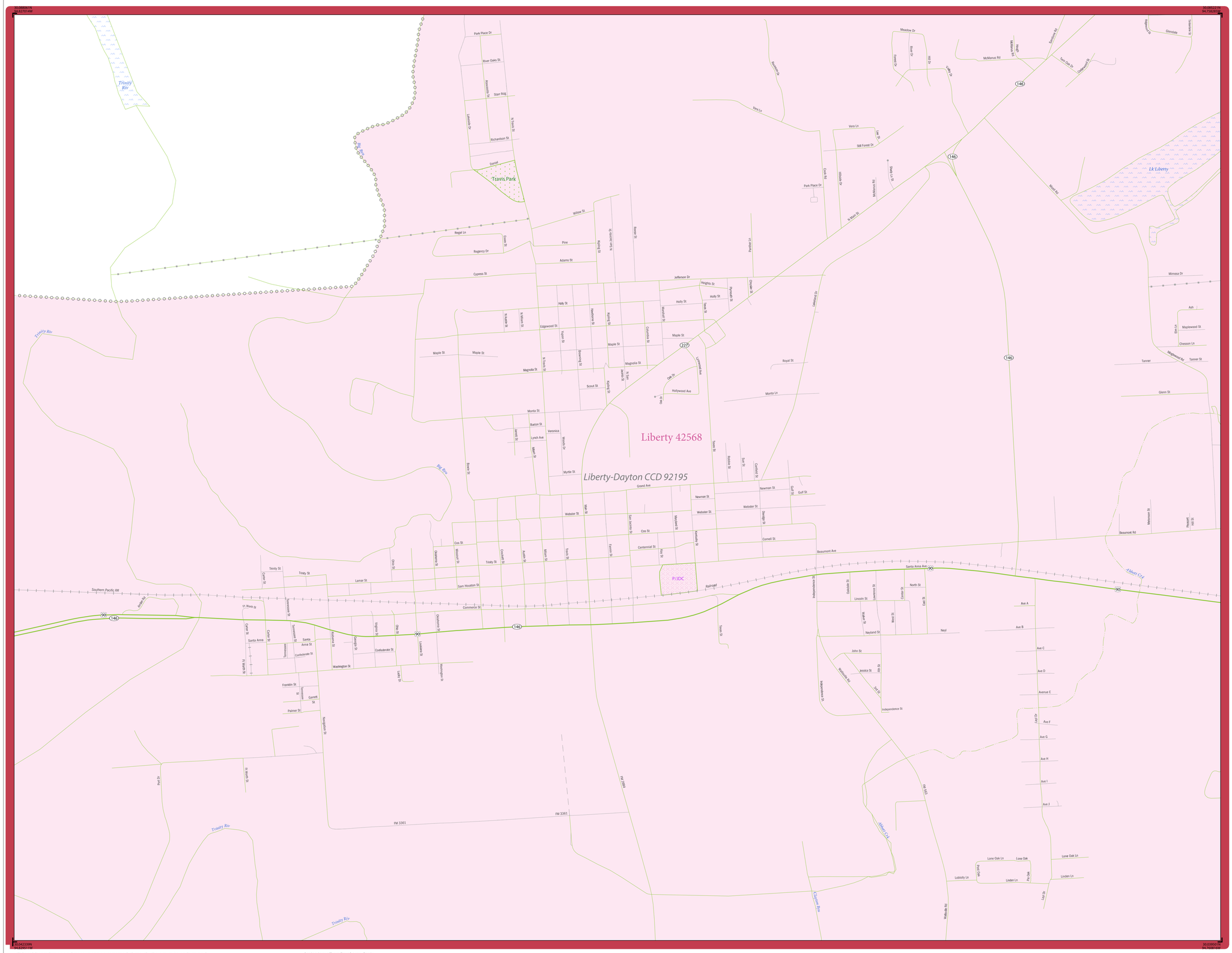

All legal boundaries and names are as reported through the 2020 Boundary and Annexation Survey (BAS) and Boundary Validation Program (BVP). The boundaries shown on this map are for Census Bureau statistical data collection and tabulation purposes only; their depiction and designation for statistical purposes does not constitute a determination of jurisdictional authority or rights of ownership or entitlement.

Data Source: U.S. Census Bureau's MAF/TIGER database (TAB20), November 2020
Created by Geography Division: December 09, 2020

U.S. DEPARTMENT OF COMMERCE U.S. Census Bureau

Projection: Albers Equal Area Conic
Datum: NAD 83
Spheroid: GRS 80
1st Standard Parallel: 27 36 51
2nd Standard Parallel: 34 43 24
Central Meridian: -100 04 35
Latitude of Projection's Origin: 25 50 13
False Easting: 0
False Northing: 0

0 0.2 0.4 0.6 0.8 1 Kilometers
0 0.1 0.2 0.3 0.4 0.5 Miles
The plotted map scale is 1:9,281

N W E S

Boundary and Annexation Survey (BAS) ID: 24829100000
BAS Submission Deadline: March 1, 2021

PDF versions of the BAS maps are available at:
www.census.gov/programs-surveys/bas/geographies.html

For more information, or to request additional maps, please email geo.bas@census.gov, call 1-800-972-5651, or visit www.census.gov/programs-surveys/bas.html.

LEGEND

SYMBOL DESCRIPTION	SYMBOL	LABEL STYLE
Federal American Indian Reservation		L'ANSE RESERVATION (TA 1880)
Off-Reservation Trust Land		T1880
American Indian Tribal Subdivision		SHONTO (620)
Alaska Native Regional Corporation (ANRC)		*NANA ANRC 52120*
State (or statistically equivalent entity)		NEW YORK 36
County (or statistically equivalent entity)		ERIE 029
Minor Civil Division (MCD)[1]		Lee town 41460
Census County Division (CCD)[2]		*Jemez CCD 91650*
Consolidated City		MILFORD 47500
Incorporated Place[3]		Davis 18100
Census Designated Place (CDP)[2]		*Cochiti 16560*

DESCRIPTION	SYMBOL	DESCRIPTION	SYMBOL
Interstate	5	Water Body	*Pleasant Lake*
U.S. Highway	2	Swamp or Marsh	*Okefenokee Swamp*
State Highway	4	Glacier	*Bering Glacier*
Other Road	Marsh Ln	Airport, Airfield, or Helicopter Landing Pad	Dönärd Airfield
Cul-de-sac		College or University	Coll/Univ
Circle		Military	Fort Belvoir
Geographic Offset or Corridor		Prison or Juvenile Detention Center	P/JDC
4WD Trail, Stairway, Alley, Walkway, or Ferry		Cemetery	Powell Cmtry
Railroad	Southern RR	Golf Course	Pinehurst Gl/Crs
Pipeline or Power Line		National Park or Forest	Yosemite NP
Ridge or Fence		Other Park	St Francis Park
Property Line or Nonvisible Boundary		Outside Subject Area	
Perennial Stream	*Tumbling Cr*	Inset Area	A1
Intermittent Stream	*Piney Cr*		
Mountain Peak or Hill	*Mt. Baker*		

Where state, county, and/or MCD/CCD boundaries coincide, the map shows the boundary symbol for only the highest-ranking of these boundaries. Where American Indian reservation and American Indian tribal subdivision boundaries coincide, the map shows only the American Indian reservation boundaries.

Entity names are followed by either their FIPS code or census code; parentheses indicate a census code.

1 'MCD*' indicates a false MCD. These are for Census Bureau use only.

2 The CCD and CDP boundaries represent statistical entities only and are not updated through the BAS.

3 Incorporated place name color corresponds to the incorporated place fill color.

Due to space limitations, some road names, along with other feature and geography names on the map, may not be shown.

The Census Bureau stores primary and alternate road names, but only primary road names are used to label the roads on these maps.

Sheet Location within Entity

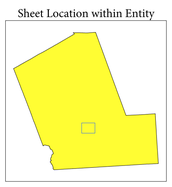

Sheet C1 of 3 INSET sheets
Total Sheets: 24 (Index 1; Parent 20; Inset 3)

NAME: Liberty County (291)
ENTITY TYPE: County or statistically equivalent entity
ST: Texas (48)

INDEX OR PARENT SHEET #: 014
INSET SHEET #: 006701

2020 COUNTY REF MAP (INSET)
5340248291000000140067 01

United States Census Bureau