GOVERNMENTAL UNIT REFERENCE MAP (2020): Rusk County, TX

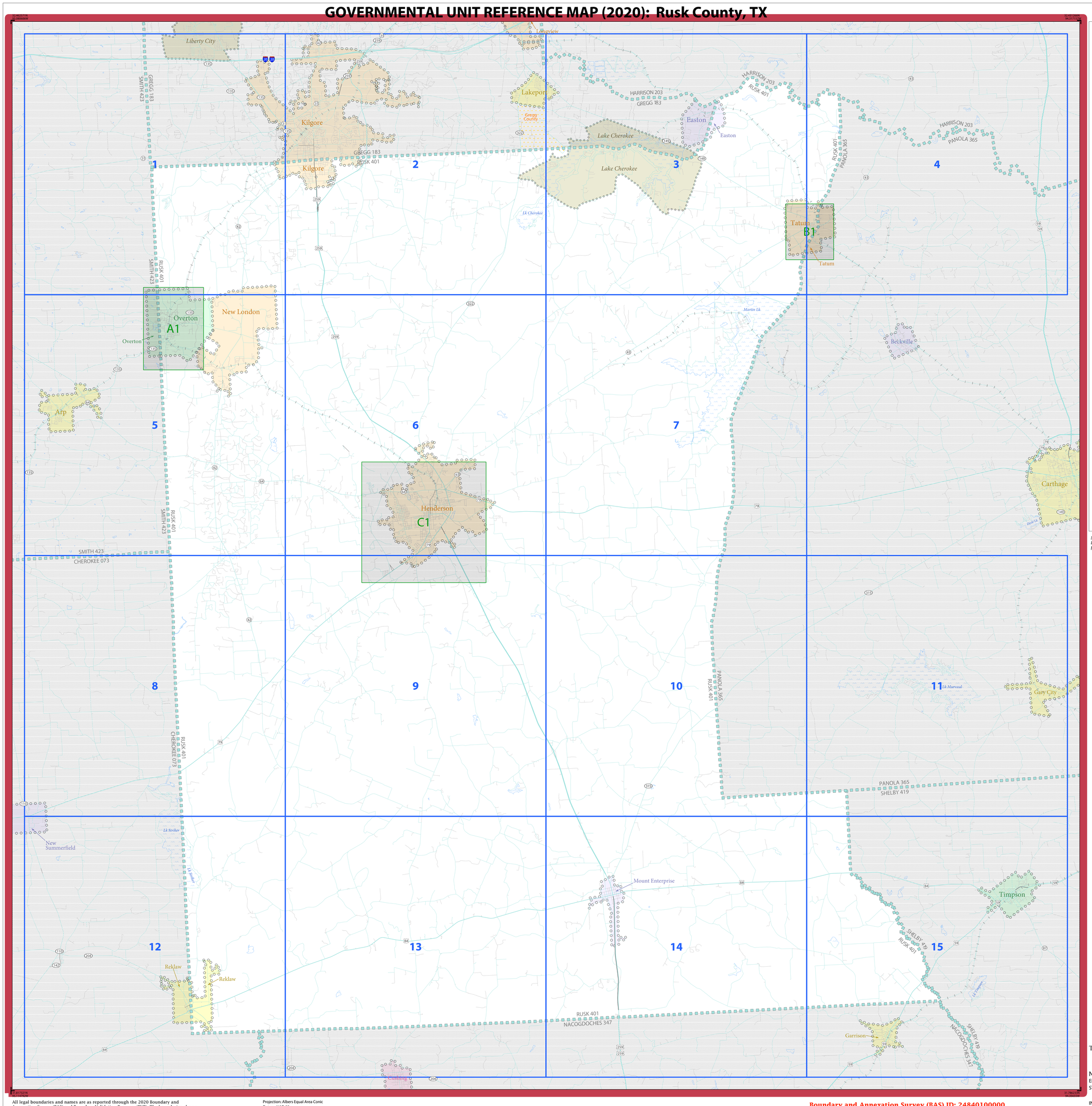

LEGEND

SYMBOL DESCRIPTION	SYMBOL	LABEL STYLE
Federal American Indian Reservation		L'ANSE RESERVATION (TA 1880)
Off-Reservation Trust Land		T1880
American Indian Tribal Subdivision		SHONTO (620)
Alaska Native Regional Corporation (ANRC)		NANA ANRC 52120
State (or statistically equivalent entity)		NEW YORK 36
County (or statistically equivalent entity)		ERIE 029
Minor Civil Division (MCD)[1]		Lee town 41460
Census County Division (CCD)[2]		Jemez CCD 91650
Consolidated City		MILFORD 47500
Incorporated Place[3]		Davis 18100
Census Designated Place (CDP)[2]		Cochiti 16560

DESCRIPTION	SYMBOL	DESCRIPTION	SYMBOL
Interstate	5	Water Body	Pleasant Lake
U.S. Highway	2	Swamp or Marsh	Okefenokee Swamp
State Highway	4	Glacier	Bering Glacier
Other Road	Marsh Ln	Airport, Airfield, or Helicopter Landing Pad	Dinard Airport
Cul-de-sac		College or University	Coll/Univ
Circle		Military	Fort Belvoir
Geographic Offset or Corridor		Prison or Juvenile Detention Center	P/JDC
4WD Trail, Stairway, Alley, Walkway, or Ferry		Cemetery	Powell Cmtry
Railroad	Southern RR	Golf Course	Pinehurst GlfCrs
Pipeline or Power Line		National Park or Forest	Yosemite NP
Ridge or Fence		Other Park	St Francis Park
Property Line or Nonvisible Boundary		Outside Subject Area	
Perennial Stream	Tumbling Cr	Inset Area	A1
Intermittent Stream	Piney Cr		
Mountain Peak or Hill	Mt. Baker		

Where state, county, and/or MCD/CCD boundaries coincide, the map shows the boundary symbol for only the highest-ranking of these boundaries. Where American Indian reservation and American Indian tribal subdivision boundaries coincide, the map shows only the American Indian reservation boundaries.

Entity names are followed by either their FIPS code or census code; parentheses indicate a census code.

1 'MCD*' indicates a false MCD. These are for Census Bureau use only.

2 The CCD and CDP boundaries represent statistical entities only and are not updated through the BAS.

3 Incorporated place name color corresponds to the incorporated place fill color.

Due to space limitations, some road names, along with other feature and geography names on the map, may not be shown.

The Census Bureau stores primary and alternate road names, but only primary road names are used to label the roads on these maps.

Note: This index map sheet provides the map sheet configuration in relation to the subject entity. Due to scale limitations, map content may be simplified. Refer to parent and/or inset map sheets for detailed map content.

Total Sheets: 19 (Index 1; Parent 15; Inset 3)

NAME: Rusk County (401)
ENTITY TYPE: County or statistically equivalent entity
ST: Texas (48)

INDEX OR PARENT SHEET #: 000
INSET SHEET #: 000000

2020 COUNTY REF MAP (INDEX)

5340248401000000000000

All legal boundaries and names are as reported through the 2020 Boundary and Annexation Survey (BAS) and Boundary Validation Program (BVP). The boundaries shown on this map are for Census Bureau statistical data collection and tabulation purposes only; their depiction and designation for statistical purposes does not constitute a determination of jurisdictional authority or rights of ownership or entitlement.

Data Source: U.S. Census Bureau's MAF/TIGER database (TAB20), November 2020
Created by Geography Division: December 09, 2020

U.S. DEPARTMENT OF COMMERCE U.S. Census Bureau

Projection: Albers Equal Area Conic
Datum: NAD 83
Spheroid: GRS 80
1st Standard Parallel: 27 36 51
2nd Standard Parallel: 34 43 24
Central Meridian: -100 04 35
Latitude of Projection's Origin: 25 50 13
False Easting: 0
False Northing: 0

0 2 4 6 8 10 Kilometers
0 1 2 3 4 5 Miles
The plotted map scale is 1:98,256

N W E S

Boundary and Annexation Survey (BAS) ID: 24840100000
BAS Submission Deadline: March 1, 2021

PDF versions of the BAS maps are available at: www.census.gov/programs-surveys/bas/geographies.html

For more information, or to request additional maps, please email geo.bas@census.gov, call 1-800-972-5651, or visit www.census.gov/programs-surveys/bas.html.

United States Census Bureau

GOVERNMENTAL UNIT REFERENCE MAP (2020): Rusk County, TX

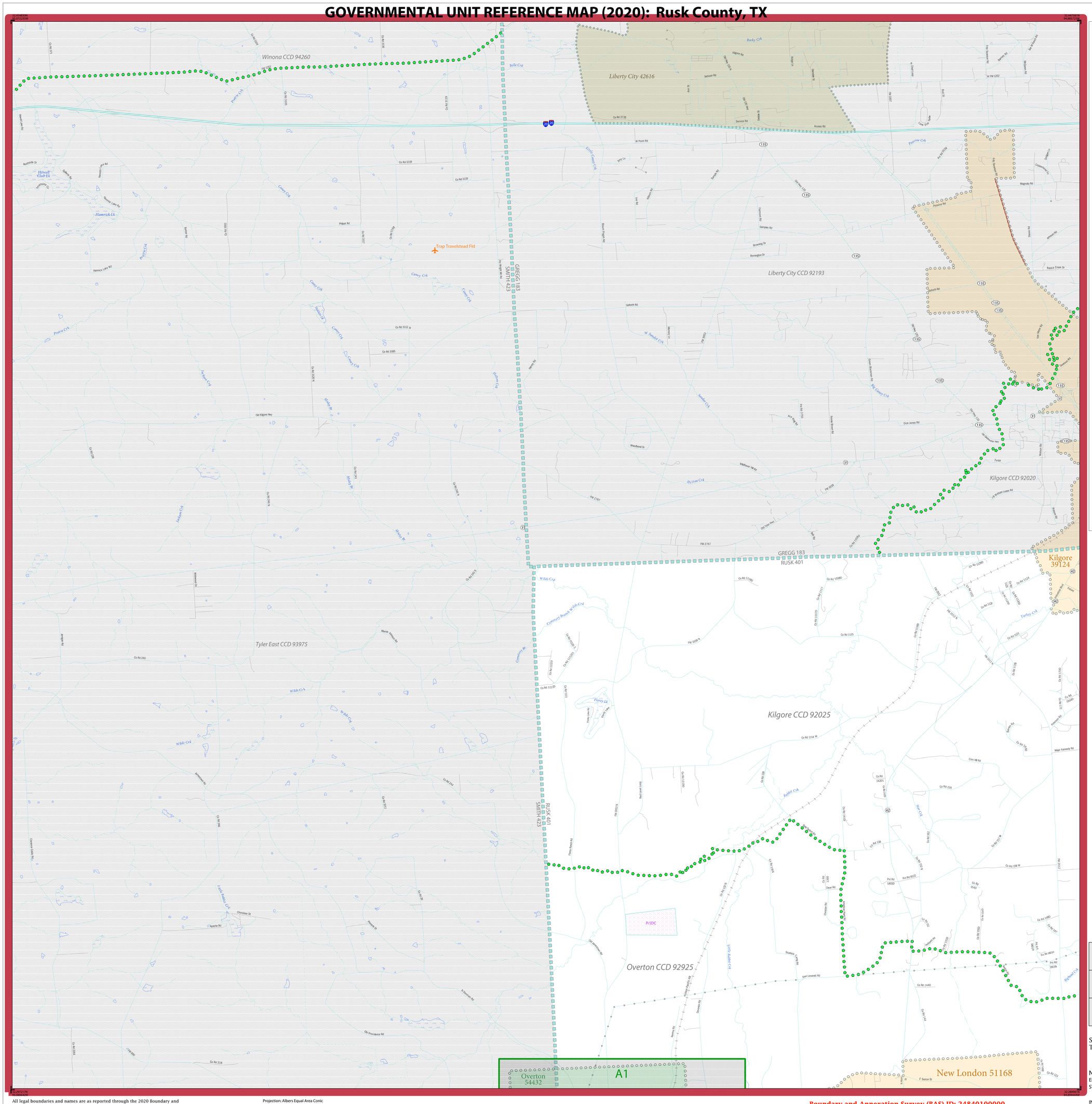

LEGEND

SYMBOL DESCRIPTION	SYMBOL	LABEL STYLE
Federal American Indian Reservation		L'ANSE RESERVATION (TA 1880)
Off-Reservation Trust Land		T1880
American Indian Tribal Subdivision		SHONTO (620)
Alaska Native Regional Corporation (ANRC)		NANA ANRC 52120
State (or statistically equivalent entity)		NEW YORK 36
County (or statistically equivalent entity)		ERIE 029
Minor Civil Division (MCD)[1]		Lee town 41460
Census County Division (CCD)[2]		Jemez CCD 91650
Consolidated City		MILFORD 47500
Incorporated Place[3]		Davis 18100
Census Designated Place (CDP)[2]		Cochiti 16560

DESCRIPTION	SYMBOL
Interstate	5
U.S. Highway	2
State Highway	4
Other Road	Marsh Ln
Cul-de-sac	
Circle	
Geographic Offset or Corridor	
4WD Trail, Stairway, Alley, Walkway, or Ferry	
Railroad	Southern RR
Pipeline or Power Line	
Ridge or Fence	
Property Line or Nonvisible Boundary	
Perennial Stream	Tumbling Cr
Intermittent Stream	Piney Cr
Mountain Peak or Hill	Mt. Boker

DESCRIPTION	SYMBOL
Water Body	Pleasant Lake
Swamp or Marsh	Okefenokee Swamp
Glacier	Bering Glacier
Airport, Airfield, or Helicopter Landing Pad	Donald Airport
College or University	Coll/Univ
Military	Fort Belvoir
Prison or Juvenile Detention Center	PJDC
Cemetery	Powell Cmtry
Golf Course	Pinehurst GlfCrs
National Park or Forest	Yosemite NP
Other Park	St Francis Park
Outside Subject Area	
Inset Area	A1

Where state, county, and/or MCD/CCD boundaries coincide, the map shows the boundary symbol for only the highest-ranking of these boundaries. Where American Indian reservation and American Indian tribal subdivision boundaries coincide, the map shows only the American Indian reservation boundaries.

Entity names are followed by either their FIPS code or census code; parentheses indicate a census code.

1 'MCD*' indicates a false MCD. These are for Census Bureau use only.

2 The CCD and CDP boundaries represent statistical entities only and are not updated through the BAS.

3 Incorporated place name color corresponds to the incorporated place fill color.

Due to space limitations, some road names, along with other feature and geography names on the map, may not be shown.

The Census Bureau stores primary and alternate road names, but only primary road names are used to label the roads on these maps.

Key to Adjacent Sheets

	1	2
	5	6

Sheet Location within Entity

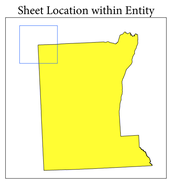

Sheet 1 of 15 PARENT sheets
Total Sheets: 19 (Index 1; Parent 15; Inset 3)

NAME: Rusk County (401)
ENTITY TYPE: County or statistically equivalent entity
ST: Texas (48)

INDEX OR PARENT SHEET #: 001
INSET SHEET #: 000000

2020 COUNTY REF MAP (PARENT)

5340248401000000001000000

All legal boundaries and names are as reported through the 2020 Boundary and Annexation Survey (BAS) and Boundary Validation Program (BVP). The boundaries shown on this map are for Census Bureau statistical data collection and tabulation purposes only; their depiction and designation for statistical purposes does not constitute a determination of jurisdictional authority or rights of ownership or entitlement.

Data Source: U.S. Census Bureau's MAF/TIGER database (TAB20), November 2020
Created by Geography Division: December 09, 2020

U.S. DEPARTMENT OF COMMERCE U.S. Census Bureau

Projection: Albers Equal Area Conic
Datum: NAD 83
Spheroid: GRS 80
1st Standard Parallel: 27 36 51
2nd Standard Parallel: 34 43 24
Central Meridian: -100 04 35
Latitude of Projection's Origin: 25 50 13
False Easting: 0
False Northing: 0

0 0.7 1.4 2.1 2.8 3.5 Kilometers
0 0.4 0.8 1.2 1.6 2 Miles
The plotted map scale is 1:24,000

N W E S

Boundary and Annexation Survey (BAS) ID: 24840100000
BAS Submission Deadline: March 1, 2021

PDF versions of the BAS maps are available at:
www.census.gov/programs-surveys/bas/geographies.html

For more information, or to request additional maps, please email geo.bas@census.gov, call 1-800-972-5651, or visit www.census.gov/programs-surveys/bas.html.

United States Census Bureau

GOVERNMENTAL UNIT REFERENCE MAP (2020): Rusk County, TX

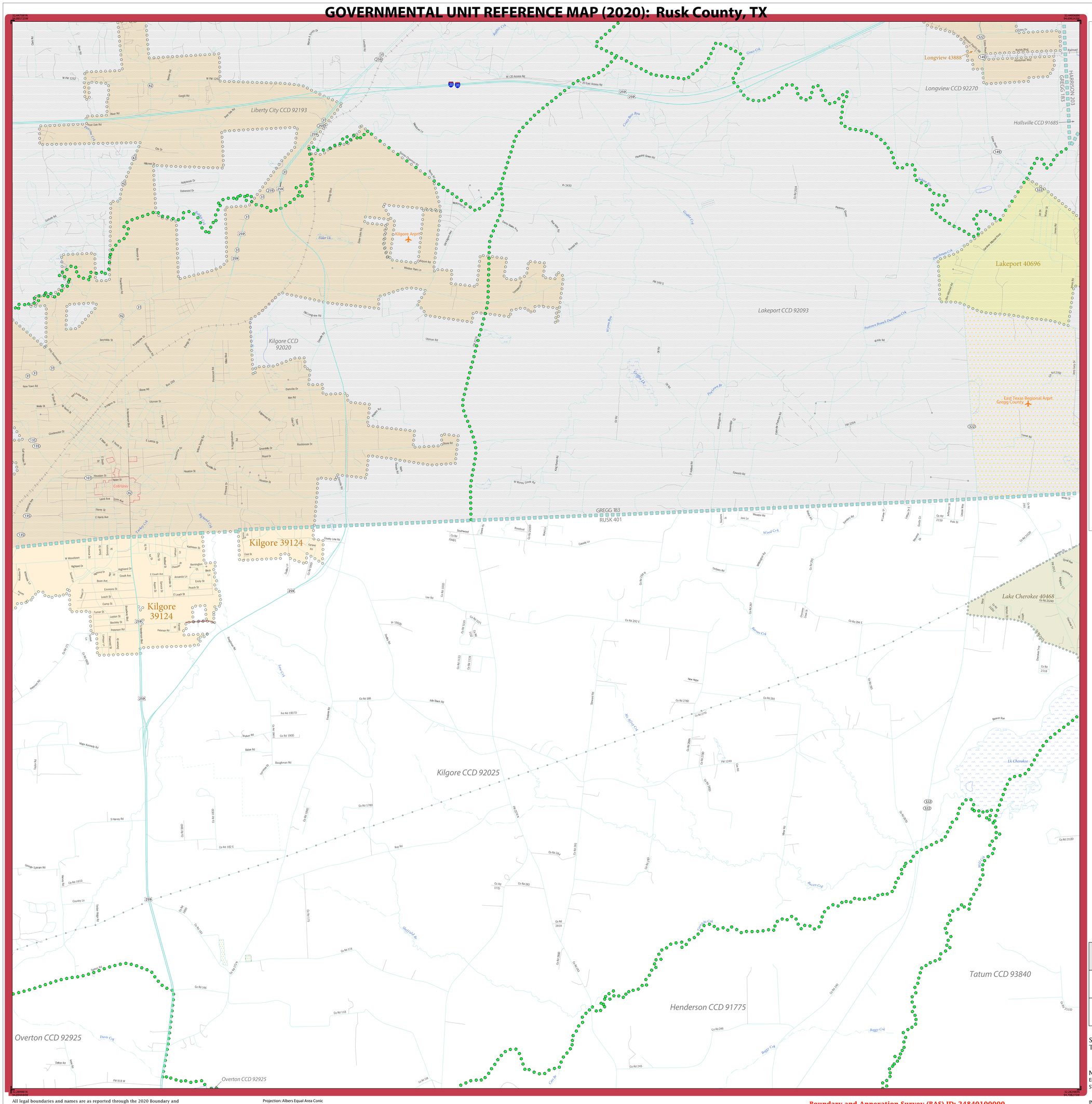

LEGEND

SYMBOL DESCRIPTION	SYMBOL	LABEL STYLE
Federal American Indian Reservation		L'ANSE RESERVATION (TA 1880)
Off-Reservation Trust Land		T1880
American Indian Tribal Subdivision		SHONTO (620)
Alaska Native Regional Corporation (ANRC)		NANA ANRC 52120
State (or statistically equivalent entity)		NEW YORK 36
County (or statistically equivalent entity)		ERIE 029
Minor Civil Division (MCD)[1]		Lee town 41460
Census County Division (CCD)[2]		Jemez CCD 91650
Consolidated City		MILFORD 47500
Incorporated Place[3]		Davis 18100
Census Designated Place (CDP)[2]		Cochiti 16560

DESCRIPTION	SYMBOL
Interstate	5
U.S. Highway	2
State Highway	4
Other Road	Marsh Ln
Cul-de-sac	
Circle	
Geographic Offset or Corridor	
4WD Trail, Stairway, Alley, Walkway, or Ferry	
Railroad	Southern RR
Pipeline or Power Line	
Ridge or Fence	
Property Line or Nonvisible Boundary	
Perennial Stream	Tumbling Cr
Intermittent Stream	Piney Cr
Mountain Peak or Hill	Mt. Baker

DESCRIPTION	SYMBOL
Water Body	Pleasant Lake
Swamp or Marsh	Okefenokee Swamp
Glacier	Bering Glacier
Airport, Airfield, or Helicopter Landing Pad	Dónard Airport
College or University	Coll/Univ
Military	Fort Belvoir
Prison or Juvenile Detention Center	P/JDC
Cemetery	Powell Cmtry
Golf Course	Pinehurst GlfCrs
National Park or Forest	Yosemite NP
Other Park	St Francis Park
Outside Subject Area	
Inset Area	A1

Where state, county, and/or MCD/CCD boundaries coincide, the map shows the boundary symbol for only the highest-ranking of these boundaries. Where American Indian reservation and American Indian tribal subdivision boundaries coincide, the map shows only the American Indian reservation boundaries.

Entity names are followed by either their FIPS code or census code; parentheses indicate a census code.

1 "MCD" indicates a false MCD. These are for Census Bureau use only.

2 The CCD and CDP boundaries represent statistical entities only and are not updated through the BAS.

3 Incorporated place name color corresponds to the incorporated place fill color.

Due to space limitations, some road names, along with other feature and geography names on the map, may not be shown.

The Census Bureau stores primary and alternate road names, but only primary road names are used to label the roads on these maps.

Key to Adjacent Sheets

1	2	3
5	6	7

Sheet Location within Entity

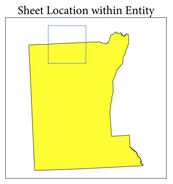

Sheet 2 of 15 PARENT sheets
Total Sheets: 19 (Index 1; Parent 15; Inset 3)

NAME: Rusk County (401)
ENTITY TYPE: County or statistically equivalent entity
ST: Texas (48)

INDEX OR PARENT SHEET #: 002
INSET SHEET #: 000000

2020 COUNTY REF MAP (PARENT)

5340248401000000002000000

All legal boundaries and names are as reported through the 2020 Boundary and Annexation Survey (BAS) and Boundary Validation Program (BVP). The boundaries shown on this map are for Census Bureau statistical data collection and tabulation purposes only; their depiction and designation for statistical purposes does not constitute a determination of jurisdictional authority or rights of ownership or entitlement.

Data Source: U.S. Census Bureau's MAF/TIGER database (TAB20), November 2020
Created by Geography Division: December 09, 2020

U.S. DEPARTMENT OF COMMERCE U.S. Census Bureau

Projection: Albers Equal Area Conic
Datum: NAD 83
Spheroid: GRS 80
1st Standard Parallel: 27 36 51
2nd Standard Parallel: 34 43 24
Central Meridian: -100 04 35
Latitude of Projection's Origin: 25 50 13
False Easting: 0
False Northing: 0

0 0.7 1.4 2.1 2.8 3.5 Kilometers
0 0.4 0.8 1.2 1.6 2 Miles
The plotted map scale is 1:24,000

N W E S

Boundary and Annexation Survey (BAS) ID: 24840100000
BAS Submission Deadline: March 1, 2021

PDF versions of the BAS maps are available at:
www.census.gov/programs-surveys/bas/geographies.html

For more information, or to request additional maps, please email geo.bas@census.gov, call 1-800-972-5651, or visit www.census.gov/programs-surveys/bas.html.

United States Census Bureau

GOVERNMENTAL UNIT REFERENCE MAP (2020): Rusk County, TX

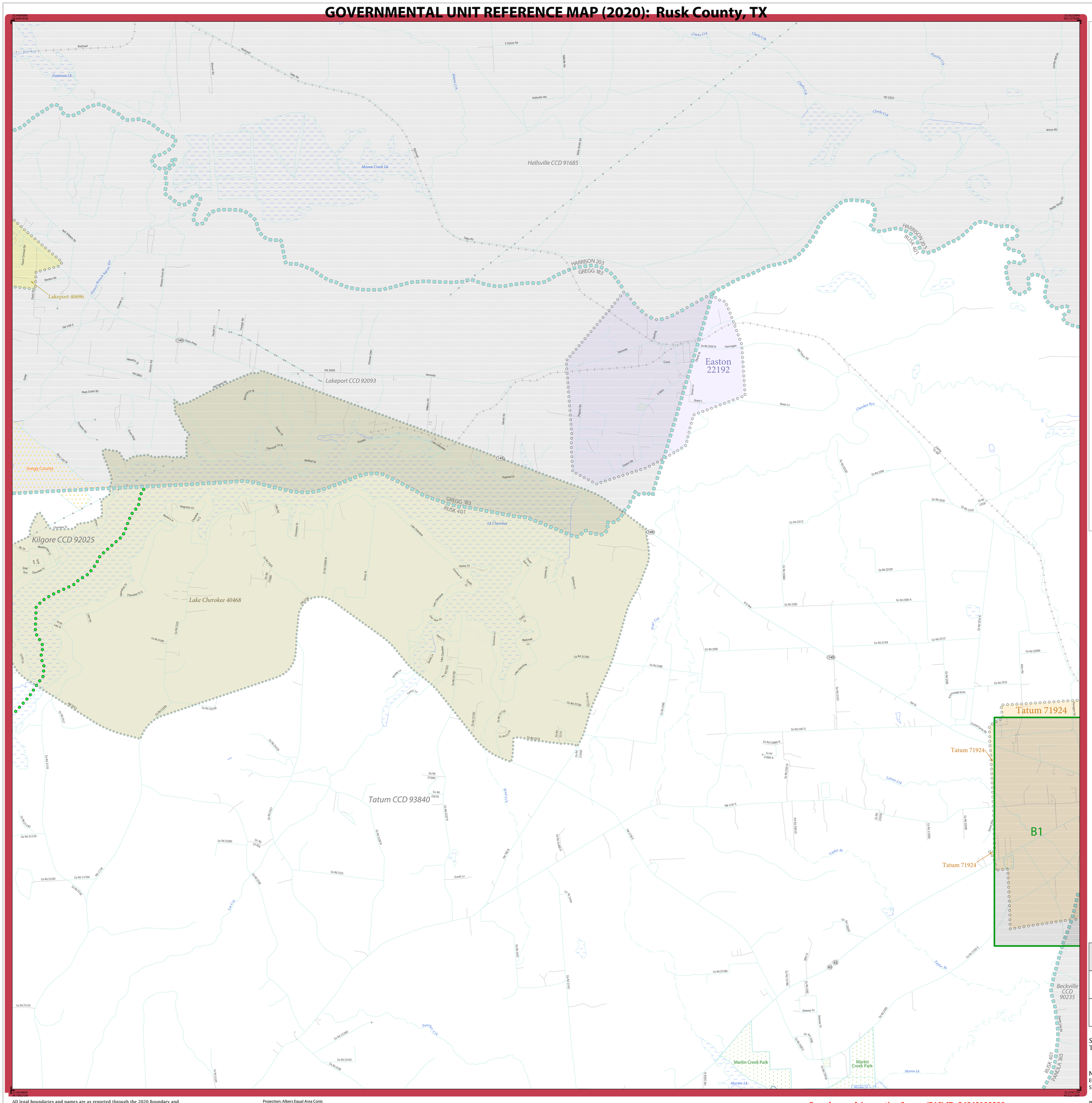

LEGEND

SYMBOL DESCRIPTION	SYMBOL	LABEL STYLE
Federal American Indian Reservation		L'ANSE RESERVATION (TA 1880)
Off-Reservation Trust Land		T1880
American Indian Tribal Subdivision		SHONTO (620)
Alaska Native Regional Corporation (ANRC)		*NANA ANRC 52120*
State (or statistically equivalent entity)		NEW YORK 36
County (or statistically equivalent entity)		ERIE 029
Minor Civil Division (MCD)[1]		Lee town 41460
Census County Division (CCD)[2]		*Jemez CCD 91650*
Consolidated City		MILFORD 47500
Incorporated Place[3]		Davis 18100
Census Designated Place (CDP)[2]		*Cochiti 16560*

DESCRIPTION	SYMBOL	DESCRIPTION	SYMBOL
Interstate	5	Water Body	*Pleasant Lake*
U.S. Highway	2	Swamp or Marsh	*Okefenokee Swamp*
State Highway	4	Glacier	*Bering Glacier*
Other Road	Marsh Ln	Airport, Airfield, or Helicopter Landing Pad	Dönärd Airport
Cul-de-sac		College or University	Coll/Univ
Circle		Military	Fort Belvoir
Geographic Offset or Corridor		Prison or Juvenile Detention Center	PJDC
4WD Trail, Stairway, Alley, Walkway, or Ferry		Cemetery	Powell Cmtry
Railroad	Southern RR	Golf Course	Pinehurst GlfCrs
Pipeline or Power Line		National Park or Forest	Yosemite NP
Ridge or Fence		Other Park	St Francis Park
Property Line or Nonvisible Boundary		Outside Subject Area	
Perennial Stream	*Tumbling Cr*	Inset Area	A1
Intermittent Stream	*Piney Cr*		
Mountain Peak or Hill	*Mt. Baker*		

Where state, county, and/or MCD/CCD boundaries coincide, the map shows the boundary symbol for only the highest-ranking of these boundaries. Where American Indian reservation and American Indian tribal subdivision boundaries coincide, the map shows only the American Indian reservation boundaries.

Entity names are followed by either their FIPS code or census code; parentheses indicate a census code.

1 'MCD" indicates a false MCD. These are for Census Bureau use only.

2 The CCD and CDP boundaries represent statistical entities only and are not updated through the BAS.

3 Incorporated place name color corresponds to the incorporated place fill color.

Due to space limitations, some road names, along with other feature and geography names on the map, may not be shown.

The Census Bureau stores primary and alternate road names, but only primary road names are used to label the roads on these maps.

Key to Adjacent Sheets

2	3	4
6	7	

Sheet Location within Entity

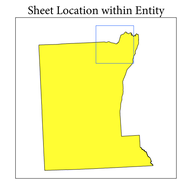

Sheet 3 of 15 PARENT sheets
Total Sheets: 19 (Index 1; Parent 15; Inset 3)

NAME: Rusk County (401)
ENTITY TYPE: County or statistically equivalent entity
ST: Texas (48)

INDEX OR PARENT SHEET #: 003
INSET SHEET #: 000000

2020 COUNTY REF MAP (PARENT)

5340248401000000003000000

All legal boundaries and names are as reported through the 2020 Boundary and Annexation Survey (BAS) and Boundary Validation Program (BVP). The boundaries shown on this map are for Census Bureau statistical data collection and tabulation purposes only; their depiction and designation for statistical purposes does not constitute a determination of jurisdictional authority or rights of ownership or entitlement.

Data Source: U.S. Census Bureau's MAF/TIGER database (TAB20), November 2020
Created by Geography Division: December 09, 2020

U.S. DEPARTMENT OF COMMERCE U.S. Census Bureau

Projection: Albers Equal Area Conic
Datum: NAD 83
Spheroid: GRS 80
1st Standard Parallel: 27 36 51
2nd Standard Parallel: 34 43 24
Central Meridian: -100 04 35
Latitude of Projection's Origin: 25 50 13
False Easting: 0
False Northing: 0

0 0.7 1.4 2.1 2.8 3.5 Kilometers
0 0.4 0.8 1.2 1.6 2 Miles
The plotted map scale is 1:24,000

N W E S

Boundary and Annexation Survey (BAS) ID: 24840100000
BAS Submission Deadline: March 1, 2021

PDF versions of the BAS maps are available at:
www.census.gov/programs-surveys/bas/geographies.html

For more information, or to request additional maps, please email geo.bas@census.gov, call 1-800-972-5651, or visit www.census.gov/programs-surveys/bas.html.

United States Census Bureau

GOVERNMENTAL UNIT REFERENCE MAP (2020): Rusk County, TX

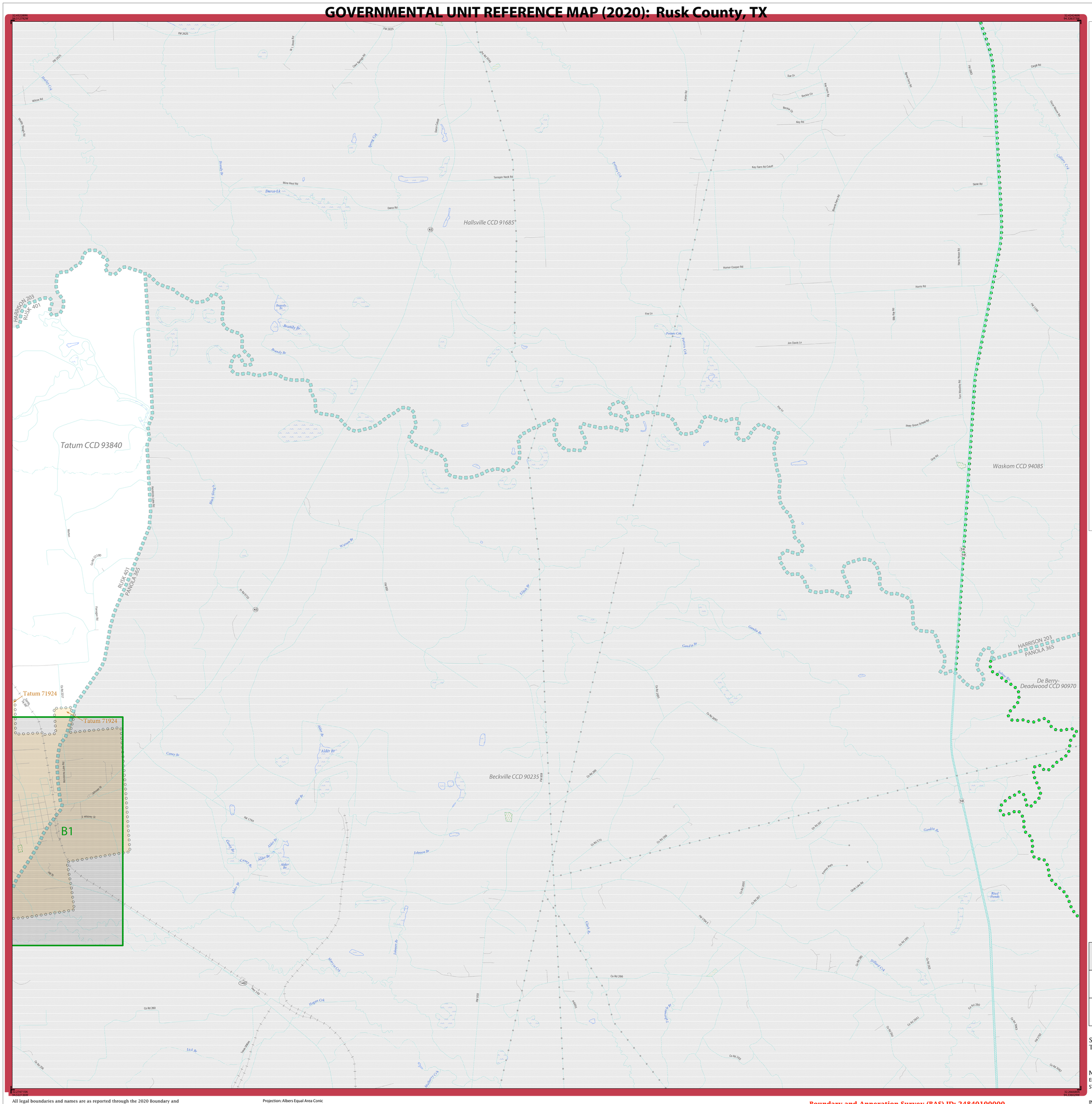

LEGEND

SYMBOL DESCRIPTION	SYMBOL	LABEL STYLE
Federal American Indian Reservation		L'ANSE RESERVATION (TA 1880)
Off-Reservation Trust Land		T1880
American Indian Tribal Subdivision		SHONTO (620)
Alaska Native Regional Corporation (ANRC)		*NANA ANRC 52120*
State (or statistically equivalent entity)		NEW YORK 36
County (or statistically equivalent entity)		ERIE 029
Minor Civil Division (MCD)[1]		Lee town 41460
Census County Division (CCD)[2]		*Jemez CCD 91650*
Consolidated City		MILFORD 47500
Incorporated Place[3]		Davis 18100
Census Designated Place (CDP)[2]		*Cochiti 16560*

DESCRIPTION	SYMBOL	DESCRIPTION	SYMBOL
Interstate	5	Water Body	Pleasant Lake
U.S. Highway	2	Swamp or Marsh	Okefenokee Swamp
State Highway	4	Glacier	Bering Glacier
Other Road	Marsh Ln	Airport, Airfield, or Helicopter Landing Pad	Dönärd Airport
Cul-de-sac		College or University	Coll/Univ
Circle		Military	Fort Belvoir
Geographic Offset or Corridor		Prison or Juvenile Detention Center	PJDC
4WD Trail, Stairway, Alley, Walkway, or Ferry		Cemetery	Powell Cmtry
Railroad	Southern RR	Golf Course	Pinehurst GlfCrs
Pipeline or Power Line		National Park or Forest	Yosemite NP
Ridge or Fence		Other Park	St Francis Park
Property Line or Nonvisible Boundary		Outside Subject Area	
Perennial Stream	Tumbling Cr	Inset Area	A1
Intermittent Stream	Piney Cr		
Mountain Peak or Hill	Mt. Baker		

Where state, county, and/or MCD/CCD boundaries coincide, the map shows the boundary symbol for only the highest-ranking of these boundaries. Where American Indian reservation and American Indian tribal subdivision boundaries coincide, the map shows only the American Indian reservation boundaries.

Entity names are followed by either their FIPS code or census code; parentheses indicate a census code.

1 "MCD" indicates a false MCD. These are for Census Bureau use only.

2 The CCD and CDP boundaries represent statistical entities only and are not updated through the BAS.

3 Incorporated place name color corresponds to the incorporated place fill color.

Due to space limitations, some road names, along with other feature and geography names on the map, may not be shown.

The Census Bureau stores primary and alternate road names, but only primary road names are used to label the roads on these maps.

Key to Adjacent Sheets

3	4	
7		

Sheet Location within Entity

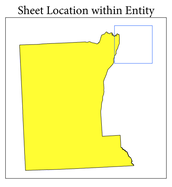

Sheet 4 of 15 PARENT sheets
Total Sheets: 19 (Index 1; Parent 15; Inset 3)

NAME: Rusk County (401)
ENTITY TYPE: County or statistically equivalent entity
ST: Texas (48)

INDEX OR PARENT SHEET #: 004
INSET SHEET #: 000000

2020 COUNTY REF MAP (PARENT)

5340248401000000004000000

All legal boundaries and names are as reported through the 2020 Boundary and Annexation Survey (BAS) and Boundary Validation Program (BVP). The boundaries shown on this map are for Census Bureau statistical data collection and tabulation purposes only; their depiction and designation for statistical purposes does not constitute a determination of jurisdictional authority or rights of ownership or entitlement.

Data Source: U.S. Census Bureau's MAF/TIGER database (TAB20), November 2020
Created by: Geography Division: December 09, 2020

U.S. DEPARTMENT OF COMMERCE U.S. Census Bureau

Projection: Albers Equal Area Conic
Datum: NAD 83
Spheroid: GRS 80
1st Standard Parallel: 27 36 51
2nd Standard Parallel: 34 43 24
Central Meridian: -100 04 35
Latitude of Projection's Origin: 25 50 13
False Easting: 0
False Northing: 0

0 0.7 1.4 2.1 2.8 3.5 Kilometers
0 0.4 0.8 1.2 1.6 2 Miles
The plotted map scale is 1:24,000

N W E S

Boundary and Annexation Survey (BAS) ID: 24840100000
BAS Submission Deadline: March 1, 2021

PDF versions of the BAS maps are available at:
www.census.gov/programs-surveys/bas/geographies.html

For more information, or to request additional maps, please email geo.bas@census.gov, call 1-800-972-5651, or visit www.census.gov/programs-surveys/bas.html.

United States Census Bureau

GOVERNMENTAL UNIT REFERENCE MAP (2020): Rusk County, TX

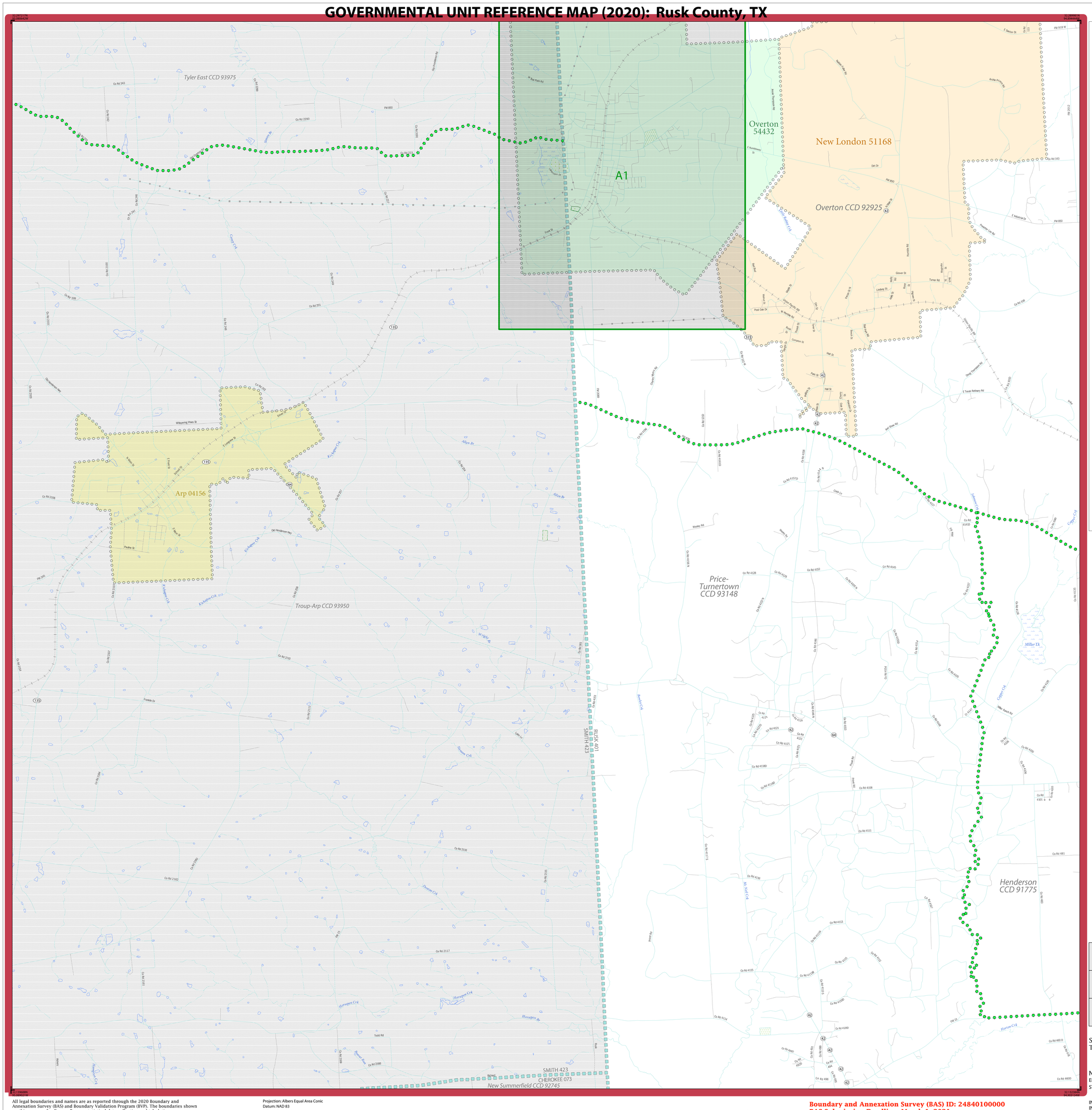

LEGEND

SYMBOL DESCRIPTION	SYMBOL	LABEL STYLE
Federal American Indian Reservation		L'ANSE RESERVATION (TA 1880)
Off-Reservation Trust Land		T1880
American Indian Tribal Subdivision		SHONTO (620)
Alaska Native Regional Corporation (ANRC)		NANA ANRC 52120
State (or statistically equivalent entity)		NEW YORK 36
County (or statistically equivalent entity)		ERIE 029
Minor Civil Division (MCD)[1]		Lee town 41460
Census County Division (CCD)[2]		Jemez CCD 91650
Consolidated City		MILFORD 47500
Incorporated Place[3]		Davis 18100
Census Designated Place (CDP)[2]		Cochiti 16560

DESCRIPTION	SYMBOL	DESCRIPTION	SYMBOL
Interstate	5	Water Body	Pleasant Lake
U.S. Highway	2	Swamp or Marsh	Okefenokee Swamp
State Highway	4	Glacier	Bering Glacier
Other Road	Marsh Ln	Airport, Airfield, or Helicopter Landing Pad	Dónard Airport
Cul-de-sac		College or University	Coll/Univ
Circle		Military	Fort Belvoir
Geographic Offset or Corridor		Prison or Juvenile Detention Center	PJDC
4WD Trail, Stairway, Alley, Walkway, or Ferry		Cemetery	Powell Cmtry
Railroad	Southern RR	Golf Course	Pinehurst GlfCrs
Pipeline or Power Line		National Park or Forest	Yosemite NP
Ridge or Fence		Other Park	St Francis Park
Property Line or Nonvisible Boundary		Outside Subject Area	
Perennial Stream	Tumbling Cr	Inset Area	A1
Intermittent Stream	Piney Cr		
Mountain Peak or Hill	Mt. Baker		

Where state, county, and/or MCD/CCD boundaries coincide, the map shows the boundary symbol for only the highest-ranking of these boundaries. Where American Indian reservation and American Indian tribal subdivision boundaries coincide, the map shows only the American Indian reservation boundaries.

Entity names are followed by either their FIPS code or census code; parentheses indicate a census code.

1 'MCD" indicates a false MCD. These are for Census Bureau use only.

2 The CCD and CDP boundaries represent statistical entities only and are not updated through the BAS.

3 Incorporated place name color corresponds to the incorporated place fill color.

Due to space limitations, some road names, along with other feature and geography names on the map, may not be shown.

The Census Bureau stores primary and alternate road names, but only primary road names are used to label the roads on these maps.

Key to Adjacent Sheets

	1	2
	5	6
	8	9

Sheet Location within Entity

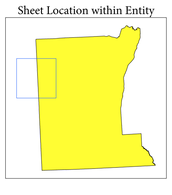

Sheet 5 of 15 PARENT sheets
Total Sheets: 19 (Index 1; Parent 15; Inset 3)

NAME: Rusk County (401)
ENTITY TYPE: County or statistically equivalent entity
ST: Texas (48)

INDEX OR PARENT SHEET #: 005
INSET SHEET #: 000000

2020 COUNTY REF MAP (PARENT)

5340248401000000005000000

All legal boundaries and names are as reported through the 2020 Boundary and Annexation Survey (BAS) and Boundary Validation Program (BVP). The boundaries shown on this map are for Census Bureau statistical data collection and tabulation purposes only; their depiction and designation for statistical purposes does not constitute a determination of jurisdictional authority or rights of ownership or entitlement.

Data Source: U.S. Census Bureau's MAF/TIGER database (TAB20), November 2020
Created by Geography Division: December 09, 2020

U.S. DEPARTMENT OF COMMERCE U.S. Census Bureau

Projection: Albers Equal Area Conic
Datum: NAD 83
Spheroid: GRS 80
1st Standard Parallel: 27 36 51
2nd Standard Parallel: 34 43 24
Central Meridian: -100 04 35
Latitude of Projection's Origin: 25 50 13
False Easting: 0
False Northing: 0

0 0.7 1.4 2.1 2.8 3.5 Kilometers
0 0.4 0.8 1.2 1.6 2 Miles
The plotted map scale is 1:24,000

N W E S

Boundary and Annexation Survey (BAS) ID: 24840100000
BAS Submission Deadline: March 1, 2021

PDF versions of the BAS maps are available at: www.census.gov/programs-surveys/bas/geographies.html

For more information, or to request additional maps, please email geo.bas@census.gov, call 1-800-972-5651, or visit www.census.gov/programs-surveys/bas.html.

United States Census Bureau

GOVERNMENTAL UNIT REFERENCE MAP (2020): Rusk County, TX

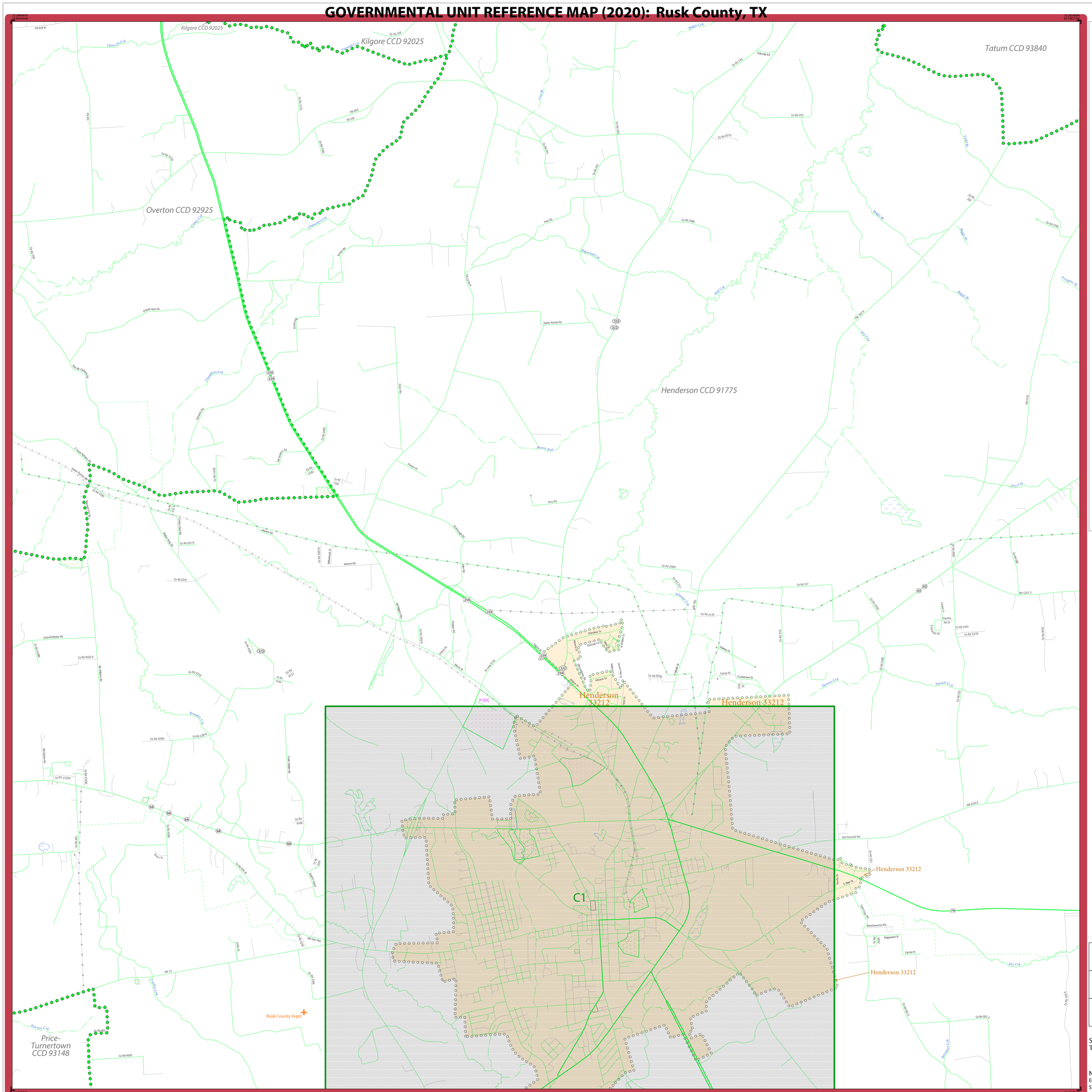

LEGEND

SYMBOL DESCRIPTION	SYMBOL	LABEL STYLE
Federal American Indian Reservation		L'ANSE RESERVATION (TA 1880)
Off-Reservation Trust Land		T1880
American Indian Tribal Subdivision		SHONTO (620)
Alaska Native Regional Corporation (ANRC)		NANA ANRC 52120
State (or statistically equivalent entity)		NEW YORK 36
County (or statistically equivalent entity)		ERIE 029
Minor Civil Division (MCD)[1]		Lee town 41460
Census County Division (CCD)[2]		Jemez CCD 91650
Consolidated City		MILFORD 47500
Incorporated Place[3]		Davis 18100
Census Designated Place (CDP)[2]		Cochiti 16560

DESCRIPTION	SYMBOL	DESCRIPTION	SYMBOL
Interstate	5	Water Body	Pleasant Lake
U.S. Highway	2	Swamp or Marsh	Okefenokee Swamp
State Highway	4	Glacier	Bering Glacier
Other Road	Marsh Ln	Airport, Airfield, or Helicopter Landing Pad	Donald Airport
Cul-de-sac		College or University	Coll/Univ
Circle		Military	Fort Belvoir
Geographic Offset or Corridor		Prison or Juvenile Detention Center	P/JDC
4WD Trail, Stairway, Alley, Walkway, or Ferry		Cemetery	Powell Cmtry
Railroad	Southern RR	Golf Course	Pinehurst GlfCrs
Pipeline or Power Line		National Park or Forest	Yosemite NP
Ridge or Fence		Other Park	St Francis Park
Property Line or Nonvisible Boundary		Outside Subject Area	
Perennial Stream	Tumbling Cr	Inset Area	A1
Intermittent Stream	Piney Cr		
Mountain Peak or Hill	Mt. Baker		

Where state, county, and/or MCD/CCD boundaries coincide, the map shows the boundary symbol for only the highest-ranking of these boundaries. Where American Indian reservation and American Indian tribal subdivision boundaries coincide, the map shows only the American Indian reservation boundaries.

Entity names are followed by either their FIPS code or census code; parentheses indicate a census code.

1 'MCD*' indicates a false MCD. These are for Census Bureau use only.

2 The CCD and CDP boundaries represent statistical entities only and are not updated through the BAS.

3 Incorporated place name color corresponds to the incorporated place fill color.

Due to space limitations, some road names, along with other feature and geography names on the map, may not be shown.

The Census Bureau stores primary and alternate road names, but only primary road names are used to label the roads on these maps.

Key to Adjacent Sheets

1	2	3
5	6	7
8	9	10

Sheet Location within Entity

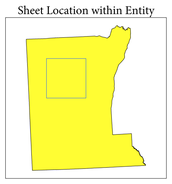

Sheet 6 of 15 PARENT sheets
Total Sheets: 19 (Index 1; Parent 15; Inset 3)

NAME: Rusk County (401)
ENTITY TYPE: County or statistically equivalent entity
ST: Texas (48)

INDEX OR PARENT SHEET #: 006
INSET SHEET #: 000000

2020 COUNTY REF MAP (PARENT)

5340248401000000006000000

All legal boundaries and names are as reported through the 2020 Boundary and Annexation Survey (BAS) and Boundary Validation Program (BVP). The boundaries shown on this map are for Census Bureau statistical data collection and tabulation purposes only; their depiction and designation for statistical purposes does not constitute a determination of jurisdictional authority or rights of ownership or entitlement.

Data Source: U.S. Census Bureau's MAF/TIGER database (TAB20), November 2020
Created by Geography Division: December 09, 2020

U.S. DEPARTMENT OF COMMERCE U.S. Census Bureau

Projection: Albers Equal Area Conic
Datum: NAD 83
Spheroid: GRS 80
1st Standard Parallel: 27 36 51
2nd Standard Parallel: 34 43 24
Central Meridian: -100 04 35
Latitude of Projection's Origin: 25 50 13
False Easting: 0
False Northing: 0

0 0.7 1.4 2.1 2.8 3.5 Kilometers
0 0.4 0.8 1.2 1.6 2 Miles
The plotted map scale is 1:24,000

N W E S

Boundary and Annexation Survey (BAS) ID: 24840100000
BAS Submission Deadline: March 1, 2021

PDF versions of the BAS maps are available at: www.census.gov/programs-surveys/bas/geographies.html

For more information, or to request additional maps, please email geo.bas@census.gov, call 1-800-972-5651, or visit www.census.gov/programs-surveys/bas.html.

United States Census Bureau

GOVERNMENTAL UNIT REFERENCE MAP (2020): Rusk County, TX

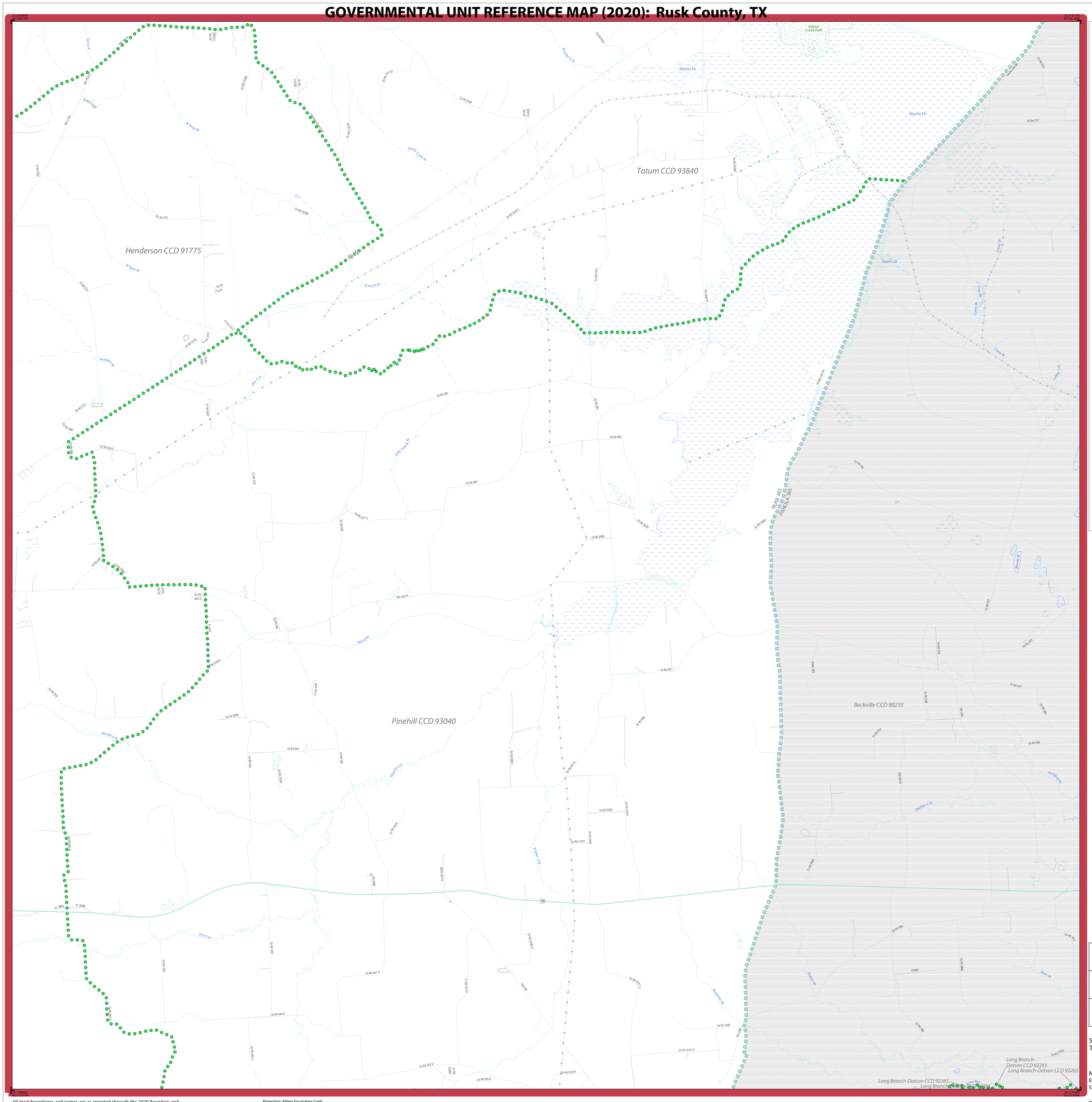
Martin Creek Park
Martin Lk
Tatum CCD 93840
Henderson CCD 91775
Pinehill CCD 93040
Beckville CCD 90235
Long Branch-Dotson CCD 92265
Long Branch-Dotson CCD 92265
Long Branch-Dotson CCD 92265
BLACK 401
PANOLA 365
Wright Br
Watson Br
Prospect Br
Tanner Lewis Br
Pleasant Cr
Cooper Br
Cooper Cr
Cooper Lake
Dry Cr
Judy Family Br
Beard Br
Darnell Cr
Martin Cr
Walker Cr
Becker Cr
Wallace Br
Hearn Br
Spur Br
Rajamin Br
Lynn Bro
Long Br
Lee Cr
Pleasant Cr
Co Rd 272
Co Rd 272 N
Co Rd 272 B
Co Rd 272 D
Co Rd 272 E
Co Rd 272 F
Co Rd 272 G
Co Rd 272 H
Co Rd 272 I
Co Rd 272 J
Co Rd 272 K
Co Rd 272 L
Co Rd 272 M
Co Rd 272 N
Co Rd 272 O
Co Rd 272 P
Co Rd 272 Q
Co Rd 272 R
Co Rd 272 S
Co Rd 272 T
Co Rd 272 U
Co Rd 272 V
Co Rd 272 W
Co Rd 272 X
Co Rd 272 Y
Co Rd 272 Z
Co Rd 272 AA
Co Rd 272 AB
Co Rd 272 AC
Co Rd 272 AD
Co Rd 272 AE
Co Rd 272 AF
Co Rd 272 AG
Co Rd 272 AH
Co Rd 272 AI
Co Rd 272 AJ
Co Rd 272 AK
Co Rd 272 AL
Co Rd 272 AM
Co Rd 272 AN
Co Rd 272 AO
Co Rd 272 AP
Co Rd 272 AQ
Co Rd 272 AR
Co Rd 272 AS
Co Rd 272 AT
Co Rd 272 AU
Co Rd 272 AV
Co Rd 272 AW
Co Rd 272 AX
Co Rd 272 AY
Co Rd 272 AZ
Co Rd 272 BA
Co Rd 272 BB
Co Rd 272 BC
Co Rd 272 BD
Co Rd 272 BE
Co Rd 272 BF
Co Rd 272 BG
Co Rd 272 BH
Co Rd 272 BI
Co Rd 272 BJ
Co Rd 272 BK
Co Rd 272 BL
Co Rd 272 BM
Co Rd 272 BN
Co Rd 272 BO
Co Rd 272 BP
Co Rd 272 BQ
Co Rd 272 BR
Co Rd 272 BS
Co Rd 272 BT
Co Rd 272 BU
Co Rd 272 BV
Co Rd 272 BW
Co Rd 272 BX
Co Rd 272 BY
Co Rd 272 BZ
Co Rd 272 CA
Co Rd 272 CB
Co Rd 272 CC
Co Rd 272 CD
Co Rd 272 CE
Co Rd 272 CF
Co Rd 272 CG
Co Rd 272 CH
Co Rd 272 CI
Co Rd 272 CJ
Co Rd 272 CK
Co Rd 272 CL
Co Rd 272 CM
Co Rd 272 CN
Co Rd 272 CO
Co Rd 272 CP
Co Rd 272 CQ
Co Rd 272 CR
Co Rd 272 CS
Co Rd 272 CT
Co Rd 272 CU
Co Rd 272 CV
Co Rd 272 CW
Co Rd 272 CX
Co Rd 272 CY
Co Rd 272 CZ
Co Rd 272 DA
Co Rd 272 DB
Co Rd 272 DC
Co Rd 272 DD
Co Rd 272 DE
Co Rd 272 DF
Co Rd 272 DG
Co Rd 272 DH
Co Rd 272 DI
Co Rd 272 DJ
Co Rd 272 DK
Co Rd 272 DL
Co Rd 272 DM
Co Rd 272 DN
Co Rd 272 DO
Co Rd 272 DP
Co Rd 272 DQ
Co Rd 272 DR
Co Rd 272 DS
Co Rd 272 DT
Co Rd 272 DU
Co Rd 272 DV
Co Rd 272 DW
Co Rd 272 DX
Co Rd 272 DY
Co Rd 272 DZ
Co Rd 272 EA
Co Rd 272 EB
Co Rd 272 EC
Co Rd 272 ED
Co Rd 272 EE
Co Rd 272 EF
Co Rd 272 EG
Co Rd 272 EH
Co Rd 272 EI
Co Rd 272 EJ
Co Rd 272 EK
Co Rd 272 EL
Co Rd 272 EM
Co Rd 272 EN
Co Rd 272 EO
Co Rd 272 EP
Co Rd 272 EQ
Co Rd 272 ER
Co Rd 272 ES
Co Rd 272 ET
Co Rd 272 EU
Co Rd 272 EV
Co Rd 272 EW
Co Rd 272 EX
Co Rd 272 EY
Co Rd 272 EZ
Co Rd 272 FA
Co Rd 272 FB
Co Rd 272 FC
Co Rd 272 FD
Co Rd 272 FE
Co Rd 272 FF
Co Rd 272 FG
Co Rd 272 FH
Co Rd 272 FI
Co Rd 272 FJ
Co Rd 272 FK
Co Rd 272 FL
Co Rd 272 FM
Co Rd 272 FN
Co Rd 272 FO
Co Rd 272 FP
Co Rd 272 FQ
Co Rd 272 FR
Co Rd 272 FS
Co Rd 272 FT
Co Rd 272 FU
Co Rd 272 FV
Co Rd 272 FW
Co Rd 272 FX
Co Rd 272 FY
Co Rd 272 FZ
Co Rd 272 GA
Co Rd 272 GB
Co Rd 272 GC
Co Rd 272 GD
Co Rd 272 GE
Co Rd 272 GF
Co Rd 272 GG
Co Rd 272 GH
Co Rd 272 GI
Co Rd 272 GJ
Co Rd 272 GK
Co Rd 272 GL
Co Rd 272 GM
Co Rd 272 GN
Co Rd 272 GO
Co Rd 272 GP
Co Rd 272 GQ
Co Rd 272 GR
Co Rd 272 GS
Co Rd 272 GT
Co Rd 272 GU
Co Rd 272 GV
Co Rd 272 GW
Co Rd 272 GX
Co Rd 272 GY
Co Rd 272 GZ
Co Rd 272 HA
Co Rd 272 HB
Co Rd 272 HC
Co Rd 272 HD
Co Rd 272 HE
Co Rd 272 HF
Co Rd 272 HG
Co Rd 272 HH
Co Rd 272 HI
Co Rd 272 HJ
Co Rd 272 HK
Co Rd 272 HL
Co Rd 272 HM
Co Rd 272 HN
Co Rd 272 HO
Co Rd 272 HP
Co Rd 272 HQ
Co Rd 272 HR
Co Rd 272 HS
Co Rd 272 HT
Co Rd 272 HU
Co Rd 272 HV
Co Rd 272 HW
Co Rd 272 HX
Co Rd 272 HY
Co Rd 272 HZ
Co Rd 272 IA
Co Rd 272 IB
Co Rd 272 IC
Co Rd 272 ID
Co Rd 272 IE
Co Rd 272 IF
Co Rd 272 IG
Co Rd 272 IH
Co Rd 272 II
Co Rd 272 IJ
Co Rd 272 IK
Co Rd 272 IL
Co Rd 272 IM
Co Rd 272 IN
Co Rd 272 IO
Co Rd 272 IP
Co Rd 272 IQ
Co Rd 272 IR
Co Rd 272 IS
Co Rd 272 IT
Co Rd 272 IU
Co Rd 272 IV
Co Rd 272 IW
Co Rd 272 IX
Co Rd 272 IY
Co Rd 272 IZ
Co Rd 272 JA
Co Rd 272 JB
Co Rd 272 JC
Co Rd 272 JD
Co Rd 272 JE
Co Rd 272 JF
Co Rd 272 JG
Co Rd 272 JH
Co Rd 272 JI
Co Rd 272 JJ
Co Rd 272 JK
Co Rd 272 JL
Co Rd 272 JM
Co Rd 272 JN
Co Rd 272 JO
Co Rd 272 JP
Co Rd 272 JQ
Co Rd 272 JR
Co Rd 272 JS
Co Rd 272 JT
Co Rd 272 JU
Co Rd 272 JV
Co Rd 272 JW
Co Rd 272 JX
Co Rd 272 JY
Co Rd 272 JZ
Co Rd 272 KA
Co Rd 272 KB
Co Rd 272 KC
Co Rd 272 KD
Co Rd 272 KE
Co Rd 272 KF
Co Rd 272 KG
Co Rd 272 KH
Co Rd 272 KI
Co Rd 272 KJ
Co Rd 272 KK
Co Rd 272 KL
Co Rd 272 KM
Co Rd 272 KN
Co Rd 272 KO
Co Rd 272 KP
Co Rd 272 KQ
Co Rd 272 KR
Co Rd 272 KS
Co Rd 272 KT
Co Rd 272 KU
Co Rd 272 KV
Co Rd 272 KW
Co Rd 272 KX
Co Rd 272 KY
Co Rd 272 KZ
Co Rd 272 LA
Co Rd 272 LB
Co Rd 272 LC
Co Rd 272 LD
Co Rd 272 LE
Co Rd 272 LF
Co Rd 272 LG
Co Rd 272 LH
Co Rd 272 LI
Co Rd 272 LJ
Co Rd 272 LK
Co Rd 272 LL
Co Rd 272 LM
Co Rd 272 LN
Co Rd 272 LO
Co Rd 272 LP
Co Rd 272 LQ
Co Rd 272 LR
Co Rd 272 LS
Co Rd 272 LT
Co Rd 272 LU
Co Rd 272 LV
Co Rd 272 LW
Co Rd 272 LX
Co Rd 272 LY
Co Rd 272 LZ
Co Rd 272 MA
Co Rd 272 MB
Co Rd 272 MC
Co Rd 272 MD
Co Rd 272 ME
Co Rd 272 MF
Co Rd 272 MG
Co Rd 272 MH
Co Rd 272 MI
Co Rd 272 MJ
Co Rd 272 MK
Co Rd 272 ML
Co Rd 272 MM
Co Rd 272 MN
Co Rd 272 MO
Co Rd 272 MP
Co Rd 272 MQ
Co Rd 272 MR
Co Rd 272 MS
Co Rd 272 MT
Co Rd 272 MU
Co Rd 272 MV
Co Rd 272 MW
Co Rd 272 MX
Co Rd 272 MY
Co Rd 272 MZ
Co Rd 272 NA
Co Rd 272 NB
Co Rd 272 NC
Co Rd 272 ND
Co Rd 272 NE
Co Rd 272 NF
Co Rd 272 NG
Co Rd 272 NH
Co Rd 272 NI
Co Rd 272 NJ
Co Rd 272 NK
Co Rd 272 NL
Co Rd 272 NM
Co Rd 272 NN
Co Rd 272 NO
Co Rd 272 NP
Co Rd 272 NQ
Co Rd 272 NR
Co Rd 272 NS
Co Rd 272 NT
Co Rd 272 NU
Co Rd 272 NV
Co Rd 272 NW
Co Rd 272 NX
Co Rd 272 NY
Co Rd 272 NZ
Co Rd 272 OA
Co Rd 272 OB
Co Rd 272 OC
Co Rd 272 OD
Co Rd 272 OE
Co Rd 272 OF
Co Rd 272 OG
Co Rd 272 OH
Co Rd 272 OI
Co Rd 272 OJ
Co Rd 272 OK
Co Rd 272 OL
Co Rd 272 OM
Co Rd 272 ON
Co Rd 272 OO
Co Rd 272 OP
Co Rd 272 OQ
Co Rd 272 OR
Co Rd 272 OS
Co Rd 272 OT
Co Rd 272 OU
Co Rd 272 OV
Co Rd 272 OW
Co Rd 272 OX
Co Rd 272 OY
Co Rd 272 OZ
Co Rd 272 PA
Co Rd 272 PB
Co Rd 272 PC
Co Rd 272 PD
Co Rd 272 PE
Co Rd 272 PF
Co Rd 272 PG
Co Rd 272 PH
Co Rd 272 PI
Co Rd 272 PJ
Co Rd 272 PK
Co Rd 272 PL
Co Rd 272 PM
Co Rd 272 PN
Co Rd 272 PO
Co Rd 272 PP
Co Rd 272 PQ
Co Rd 272 PR
Co Rd 272 PS
Co Rd 272 PT
Co Rd 272 PU
Co Rd 272 PV
Co Rd 272 PW
Co Rd 272 PX
Co Rd 272 PY
Co Rd 272 PZ
Co Rd 272 QA
Co Rd 272 QB
Co Rd 272 QC
Co Rd 272 QD
Co Rd 272 QE
Co Rd 272 QF
Co Rd 272 QG
Co Rd 272 QH
Co Rd 272 QI
Co Rd 272 QJ
Co Rd 272 QK
Co Rd 272 QL
Co Rd 272 QM
Co Rd 272 QN
Co Rd 272 QO
Co Rd 272 QP
Co Rd 272 QQ
Co Rd 272 QR
Co Rd 272 QS
Co Rd 272 QT
Co Rd 272 QU
Co Rd 272 QV
Co Rd 272 QW
Co Rd 272 QX
Co Rd 272 QY
Co Rd 272 QZ
Co Rd 272 RA
Co Rd 272 RB
Co Rd 272 RC
Co Rd 272 RD
Co Rd 272 RE
Co Rd 272 RF
Co Rd 272 RG
Co Rd 272 RH
Co Rd 272 RI
Co Rd 272 RJ
Co Rd 272 RK
Co Rd 272 RL
Co Rd 272 RM
Co Rd 272 RN
Co Rd 272 RO
Co Rd 272 RP
Co Rd 272 RQ
Co Rd 272 RR
Co Rd 272 RS
Co Rd 272 RT
Co Rd 272 RU
Co Rd 272 RV
Co Rd 272 RW
Co Rd 272 RX
Co Rd 272 RY
Co Rd 272 RZ
Co Rd 272 SA
Co Rd 272 SB
Co Rd 272 SC
Co Rd 272 SD
Co Rd 272 SE
Co Rd 272 SF
Co Rd 272 SG
Co Rd 272 SH
Co Rd 272 SI
Co Rd 272 SJ
Co Rd 272 SK
Co Rd 272 SL
Co Rd 272 SM
Co Rd 272 SN
Co Rd 272 SO
Co Rd 272 SP
Co Rd 272 SQ
Co Rd 272 SR
Co Rd 272 SS
Co Rd 272 ST
Co Rd 272 SU
Co Rd 272 SV
Co Rd 272 SW
Co Rd 272 SX
Co Rd 272 SY
Co Rd 272 SZ
Co Rd 272 TA
Co Rd 272 TB
Co Rd 272 TC
Co Rd 272 TD
Co Rd 272 TE
Co Rd 272 TF
Co Rd 272 TG
Co Rd 272 TH
Co Rd 272 TI
Co Rd 272 TJ
Co Rd 272 TK
Co Rd 272 TL
Co Rd 272 TM
Co Rd 272 TN
Co Rd 272 TO
Co Rd 272 TP
Co Rd 272 TQ
Co Rd 272 TR
Co Rd 272 TS
Co Rd 272 TT
Co Rd 272 TU
Co Rd 272 TV
Co Rd 272 TW
Co Rd 272 TX
Co Rd 272 TY
Co Rd 272 TZ
Co Rd 272 UA
Co Rd 272 UB
Co Rd 272 UC
Co Rd 272 UD
Co Rd 272 UE
Co Rd 272 UF
Co Rd 272 UG
Co Rd 272 UH
Co Rd 272 UI
Co Rd 272 UJ
Co Rd 272 UK
Co Rd 272 UL
Co Rd 272 UM
Co Rd 272 UN
Co Rd 272 UO
Co Rd 272 UP
Co Rd 272 UQ
Co Rd 272 UR
Co Rd 272 US
Co Rd 272 UT
Co Rd 272 UU
Co Rd 272 UV
Co Rd 272 UW
Co Rd 272 UX
Co Rd 272 UY
Co Rd 272 UZ
Co Rd 272 VA
Co Rd 272 VB
Co Rd 272 VC
Co Rd 272 VD
Co Rd 272 VE
Co Rd 272 VF
Co Rd 272 VG
Co Rd 272 VH
Co Rd 272 VI
Co Rd 272 VJ
Co Rd 272 VK
Co Rd 272 VL
Co Rd 272 VM
Co Rd 272 VN
Co Rd 272 VO
Co Rd 272 VP
Co Rd 272 VQ
Co Rd 272 VR
Co Rd 272 VS
Co Rd 272 VT
Co Rd 272 VU
Co Rd 272 VV
Co Rd 272 VW
Co Rd 272 VX
Co Rd 272 VY
Co Rd 272 VZ
Co Rd 272 WA
Co Rd 272 WB
Co Rd 272 WC
Co Rd 272 WD
Co Rd 272 WE
Co Rd 272 WF
Co Rd 272 WG
Co Rd 272 WH
Co Rd 272 WI
Co Rd 272 WJ
Co Rd 272 WK
Co Rd 272 WL
Co Rd 272 WM
Co Rd 272 WN
Co Rd 272 WO
Co Rd 272 WP
Co Rd 272 WQ
Co Rd 272 WR
Co Rd 272 WS
Co Rd 272 WT
Co Rd 272 WU
Co Rd 272 WV
Co Rd 272 WW
Co Rd 272 WX
Co Rd 272 WY
Co Rd 272 WZ
Co Rd 272 XA
Co Rd 272 XB
Co Rd 272 XC
Co Rd 272 XD
Co Rd 272 XE
Co Rd 272 XF
Co Rd 272 XG
Co Rd 272 XH
Co Rd 272 XI
Co Rd 272 XJ
Co Rd 272 XK
Co Rd 272 XL
Co Rd 272 XM
Co Rd 272 XN
Co Rd 272 XO
Co Rd 272 XP
Co Rd 272 XQ
Co Rd 272 XR
Co Rd 272 XS
Co Rd 272 XT
Co Rd 272 XU
Co Rd 272 XV
Co Rd 272 XW
Co Rd 272 XX
Co Rd 272 XY
Co Rd 272 XZ
Co Rd 272 YA
Co Rd 272 YB
Co Rd 272 YC
Co Rd 272 YD
Co Rd 272 YE
Co Rd 272 YF
Co Rd 272 YG
Co Rd 272 YH
Co Rd 272 YI
Co Rd 272 YJ
Co Rd 272 YK
Co Rd 272 YL
Co Rd 272 YM
Co Rd 272 YN
Co Rd 272 YO
Co Rd 272 YP
Co Rd 272 YQ
Co Rd 272 YR
Co Rd 272 YS
Co Rd 272 YT
Co Rd 272 YU
Co Rd 272 YV
Co Rd 272 YW
Co Rd 272 YX
Co Rd 272 YY
Co Rd 272 YZ
Co Rd 272 ZA
Co Rd 272 ZB
Co Rd 272 ZC
Co Rd 272 ZD
Co Rd 272 ZE
Co Rd 272 ZF
Co Rd 272 ZG
Co Rd 272 ZH
Co Rd 272 ZI
Co Rd 272 ZJ
Co Rd 272 ZK
Co Rd 272 ZL
Co Rd 272 ZM
Co Rd 272 ZN
Co Rd 272 ZO
Co Rd 272 ZP
Co Rd 272 ZQ
Co Rd 272 ZR
Co Rd 272 ZS
Co Rd 272 ZT
Co Rd 272 ZU
Co Rd 272 ZV
Co Rd 272 ZW
Co Rd 272 ZX
Co Rd 272 ZY
Co Rd 272 ZZ
Co Rd 272 AA
Co Rd 272 AB
Co Rd 272 AC
Co Rd 272 AD
Co Rd 272 AE
Co Rd 272 AF
Co Rd 272 AG
Co Rd 272 AH
Co Rd 272 AI
Co Rd 272 AJ
Co Rd 272 AK
Co Rd 272 AL
Co Rd 272 AM
Co Rd 272 AN
Co Rd 272 AO
Co Rd 272 AP
Co Rd 272 AQ
Co Rd 272 AR
Co Rd 272 AS
Co Rd 272 AT
Co Rd 272 AU
Co Rd 272 AV
Co Rd 272 AW
Co Rd 272 AX
Co Rd 272 AY
Co Rd 272 AZ
Co Rd 272 BA
Co Rd 272 BB
Co Rd 272 BC
Co Rd 272 BD
Co Rd 272 BE
Co Rd 272 BF
Co Rd 272 BG
Co Rd 272 BH
Co Rd 272 BI
Co Rd 272 BJ
Co Rd 272 BK
Co Rd 272 BL
Co Rd 272 BM
Co Rd 272 BN
Co Rd 272 BO
Co Rd 272 BP
Co Rd 272 BQ
Co Rd 272 BR
Co Rd 272 BS
Co Rd 272 BT
Co Rd 272 BU
Co Rd 272 BV
Co Rd 272 BW
Co Rd 272 BX
Co Rd 272 BY
Co Rd 272 BZ
Co Rd 272 CA
Co Rd 272 CB
Co Rd 272 CC
Co Rd 272 CD
Co Rd 272 CE
Co Rd 272 CF
Co Rd 272 CG
Co Rd 272 CH
Co Rd 272 CI
Co Rd 272 CJ
Co Rd 272 CK
Co Rd 272 CL
Co Rd 272 CM
Co Rd 272 CN
Co Rd 272 CO
Co Rd 272 CP
Co Rd 272 CQ
Co Rd 272 CR
Co Rd 272 CS
Co Rd 272 CT
Co Rd 272 CU
Co Rd 272 CV
Co Rd 272 CW
Co Rd 272 CX
Co Rd 272 CY
Co Rd 272 CZ
Co Rd 272 DA
Co Rd 272 DB
Co Rd 272 DC
Co Rd 272 DD
Co Rd 272 DE
Co Rd 272 DF
Co Rd 272 DG
Co Rd 272 DH
Co Rd 272 DI
Co Rd 272 DJ
Co Rd 272 DK
Co Rd 272 DL
Co Rd 272 DM
Co Rd 272 DN
Co Rd 272 DO
Co Rd 272 DP
Co Rd 272 DQ
Co Rd 272 DR
Co Rd 272 DS
Co Rd 272 DT
Co Rd 272 DU
Co Rd 272 DV
Co Rd 272 DW
Co Rd 272 DX
Co Rd 272 DY
Co Rd 272 DZ
Co Rd 272 EA
Co Rd 272 EB
Co Rd 272 EC
Co Rd 272 ED
Co Rd 272 EE
Co Rd 272 EF
Co Rd 272 EG
Co Rd 272 EH
Co Rd 272 EI
Co Rd 272 EJ
Co Rd 272 EK
Co Rd 272 EL
Co Rd 272 EM
Co Rd 272 EN
Co Rd 272 EO
Co Rd 272 EP
Co Rd 272 EQ
Co Rd 272 ER
Co Rd 272 ES
Co Rd 272 ET
Co Rd 272 EU
Co Rd 272 EV
Co Rd 272 EW
Co Rd 272 EX
Co Rd 272 EY
Co Rd 272 EZ
Co Rd 272 FA
Co Rd 272 FB
Co Rd 272 FC
Co Rd 272 FD
Co Rd 272 FE
Co Rd 272 FF
Co Rd 272 FG
Co Rd 272 FH
Co Rd 272 FI
Co Rd 272 FJ
Co Rd 272 FK
Co Rd 272 FL
Co Rd 272 FM
Co Rd 272 FN
Co Rd 272 FO
Co Rd 272 FP
Co Rd 272 FQ
Co Rd 272 FR
Co Rd 272 FS
Co Rd 272 FT
Co Rd 272 FU
Co Rd 272 FV
Co Rd 272 FW
Co Rd 272 FX
Co Rd 272 FY
Co Rd 272 FZ
Co Rd 272 GA
Co Rd 272 GB
Co Rd 272 GC
Co Rd 272 GD
Co Rd 272 GE
Co Rd 272 GF
Co Rd 272 GG
Co Rd 272 GH
Co Rd 272 GI
Co Rd 272 GJ
Co Rd 272 GK
Co Rd 272 GL
Co Rd 272 GM
Co Rd 272 GN
Co Rd 272 GO
Co Rd 272 GP
Co Rd 272 GQ
Co Rd 272 GR
Co Rd 272 GS
Co Rd 272 GT
Co Rd 272 GU
Co Rd 272 GV
Co Rd 272 GW
Co Rd 272 GX
Co Rd 272 GY
Co Rd 272 GZ
Co Rd 272 HA
Co Rd 272 HB
Co Rd 272 HC
Co Rd 272 HD
Co Rd 272 HE
Co Rd 272 HF
Co Rd 272 HG
Co Rd 272 HH
Co Rd 272 HI
Co Rd 272 HJ
Co Rd 272 HK
Co Rd 272 HL
Co Rd 272 HM
Co Rd 272 HN
Co Rd 272 HO
Co Rd 272 HP
Co Rd 272 HQ
Co Rd 272 HR
Co Rd 272 HS
Co Rd 272 HT
Co Rd 272 HU
Co Rd 272 HV
Co Rd 272 HW
Co Rd 272 HX
Co Rd 272 HY
Co Rd 272 HZ
Co Rd 272 IA
Co Rd 272 IB
Co Rd 272 IC
Co Rd 272 ID
Co Rd 272 IE
Co Rd 272 IF
Co Rd 272 IG
Co Rd 272 IH
Co Rd 272 II
Co Rd 272 IJ
Co Rd 272 IK
Co Rd 272 IL
Co Rd 272 IM
Co Rd 272 IN
Co Rd 272 IO
Co Rd 272 IP
Co Rd 272 IQ
Co Rd 272 IR
Co Rd 272 IS
Co Rd 272 IT
Co Rd 272 IU
Co Rd 272 IV
Co Rd 272 IW
Co Rd 272 IX
Co Rd 272 IY
Co Rd 272 IZ
Co Rd 272 JA
Co Rd 272 JB
Co Rd 272 JC
Co Rd 272 JD
Co Rd 272 JE
Co Rd 272 JF
Co Rd 272 JG
Co Rd 272 JH
Co Rd 272 JI
Co Rd 272 JJ
Co Rd 272 JK
Co Rd 272 JL
Co Rd 272 JM
Co Rd 272 JN
Co Rd 272 JO
Co Rd 272 JP
Co Rd 272 JQ
Co Rd 272 JR
Co Rd 272 JS
Co Rd 272 JT
Co Rd 272 JU
Co Rd 272 JV
Co Rd 272 JW
Co Rd 272 JX
Co Rd 272 JY
Co Rd 272 JZ
Co Rd 272 KA
Co Rd 272 KB
Co Rd 272 KC
Co Rd 272 KD
Co Rd 272 KE
Co Rd 272 KF
Co Rd 272 KG
Co Rd 272 KH
Co Rd 272 KI
Co Rd 272 KJ
Co Rd 272 KK
Co Rd 272 KL
Co Rd 272 KM
Co Rd 272 KN
Co Rd 272 KO
Co Rd 272 KP
Co Rd 272 KQ
Co Rd 272 KR
Co Rd 272 KS
Co Rd 272 KT
Co Rd 272 KU
Co Rd 272 KV
Co Rd 272 KW
Co Rd 272 KX
Co Rd 272 KY
Co Rd 272 KZ
Co Rd 272 LA
Co Rd 272 LB
Co Rd 272 LC
Co Rd 272 LD
Co Rd 272 LE
Co Rd 272 LF
Co Rd 272 LG
Co Rd 272 LH
Co Rd 272 LI
Co Rd 272 LJ
Co Rd 272 LK
Co Rd 272 LL
Co Rd 272 LM
Co Rd 272 LN
Co Rd 272 LO
Co Rd 272 LP
Co Rd 272 LQ
Co Rd 272 LR
Co Rd 272 LS
Co Rd 272 LT
Co Rd 272 LU
Co Rd 272 LV
Co Rd 272 LW
Co Rd 272 LX
Co Rd 272 LY
Co Rd 272 LZ
Co Rd 272 MA
Co Rd 272 MB
Co Rd 272 MC
Co Rd 272 MD
Co Rd 272 ME
Co Rd 272 MF
Co Rd 272 MG
Co Rd 272 MH
Co Rd 272 MI
Co Rd 272 MJ
Co Rd 272 MK
Co Rd 272 ML
Co Rd 272 MM
Co Rd 272 MN
Co Rd 272 MO
Co Rd 272 MP
Co Rd 272 MQ
Co Rd 272 MR
Co Rd 272 MS
Co Rd 272 MT
Co Rd 272 MU
Co Rd 272 MV
Co Rd 272 MW
Co Rd 272 MX
Co Rd 272 MY
Co Rd 272 MZ
Co Rd 272 NA
Co Rd 272 NB
Co Rd 272 NC
Co Rd 272 ND
Co Rd 272 NE
Co Rd 272 NF
Co Rd 272 NG
Co Rd 272 NH
Co Rd 272 NI
Co Rd 272 NJ
Co Rd 272 NK
Co Rd 272 NL
Co Rd 272 NM
Co Rd 272 NN
Co Rd 272 NO
Co Rd 272 NP
Co Rd 272 NQ
Co Rd 272 NR
Co Rd 272 NS
Co Rd 272 NT
Co Rd 272 NU
Co Rd 272 NV
Co Rd 272 NW
Co Rd 272 NX
Co Rd 272 NY
Co Rd 272 NZ
Co Rd 272 OA
Co Rd 272 OB
Co Rd 272 OC
Co Rd 272 OD
Co Rd 272 OE
Co Rd 272 OF
Co Rd 272 OG
Co Rd 272 OH
Co Rd 272 OI
Co Rd 272 OJ
Co Rd 272 OK
Co Rd 272 OL
Co Rd 272 OM
Co Rd 272 ON
Co Rd 272 OO
Co Rd 272 OP
Co Rd 272 OQ
Co Rd 272 OR
Co Rd 272 OS
Co Rd 272 OT
Co Rd 272 OU
Co Rd 272 OV
Co Rd 272 OW
Co Rd 272 OX
Co Rd 272 OY
Co Rd 272 OZ
Co Rd 272 PA
Co Rd 272 PB
Co Rd 272 PC
Co Rd 272 PD
Co Rd 272 PE
Co Rd 272 PF
Co Rd 272 PG
Co Rd 272 PH
Co Rd 272 PI
Co Rd 272 PJ
Co Rd 272 PK
Co Rd 272 PL
Co Rd 272 PM
Co Rd 272 PN
Co Rd 272 PO
Co Rd 272 PP
Co Rd 272 PQ
Co Rd 272 PR
Co Rd 272 PS
Co Rd 272 PT
Co Rd 272 PU
Co Rd 272 PV
Co Rd 272 PW
Co Rd 272 PX
Co Rd 272 PY
Co Rd 272 PZ
Co Rd 272 QA
Co Rd 272 QB
Co Rd 272 QC
Co Rd 272 QD
Co Rd 272 QE
Co Rd 272 QF
Co Rd 272 QG
Co Rd 272 QH
Co Rd 272 QI
Co Rd 272 QJ
Co Rd 272 QK
Co Rd 272 QL
Co Rd 272 QM
Co Rd 272 QN
Co Rd 272 QO
Co Rd 272 QP
Co Rd 272 QQ
Co Rd 272 QR
Co Rd 272 QS
Co Rd 272 QT
Co Rd 272 QU
Co Rd 272 QV
Co Rd 272 QW
Co Rd 272 QX
Co Rd 272 QY
Co Rd 272 QZ
Co Rd 272 RA
Co Rd 272 RB
Co Rd 272 RC
Co Rd 272 RD
Co Rd 272 RE
Co Rd 272 RF
Co Rd 272 RG
Co Rd 272 RH
Co Rd 272 RI
Co Rd 272 RJ
Co Rd 272 RK
Co Rd 272 RL
Co Rd 272 RM
Co Rd 272 RN
Co Rd 272 RO
Co Rd 272 RP
Co Rd 272 RQ
Co Rd 272 RR
Co Rd 272 RS
Co Rd 272 RT
Co Rd 272 RU
Co Rd 272 RV
Co Rd 272 RW
Co Rd 272 RX
Co Rd 272 RY
Co Rd 272 RZ
Co Rd 272 SA
Co Rd 272 SB
Co Rd 272 SC
Co Rd 272 SD
Co Rd 272 SE
Co Rd 272 SF
Co Rd 272 SG
Co Rd 272 SH
Co Rd 272 SI
Co Rd 272 SJ
Co Rd 272 SK
Co Rd 272 SL
Co Rd 272 SM
Co Rd 272 SN
Co Rd 272 SO
Co Rd 272 SP
Co Rd 272 SQ
Co Rd 272 SR
Co Rd 272 SS
Co Rd 272 ST
Co Rd 272 SU
Co Rd 272 SV
Co Rd 272 SW
Co Rd 272 SX
Co Rd 272 SY
Co Rd 272 SZ
Co Rd 272 TA
Co Rd 272 TB
Co Rd 272 TC
Co Rd 272 TD
Co Rd 272 TE
Co Rd 272 TF
Co Rd 272 TG
Co Rd 272 TH
Co Rd 272 TI
Co Rd 272 TJ
Co Rd 272 TK
Co Rd 272 TL
Co Rd 272 TM
Co Rd 272 TN
Co Rd 272 TO
Co Rd 272 TP
Co Rd 272 TQ
Co Rd 272 TR
Co Rd 272 TS
Co Rd 272 TT
Co Rd 272 TU
Co Rd 272 TV
Co Rd 272 TW
Co Rd 272 TX
Co Rd 272 TY
Co Rd 272 TZ
Co Rd 272 UA
Co Rd 272 UB
Co Rd 272 UC
Co Rd 272 UD
Co Rd 272 UE
Co Rd 272 UF
Co Rd 272 UG
Co Rd 272 UH
Co Rd 272 UI
Co Rd 272 UJ
Co Rd 272 UK
Co Rd 272 UL
Co Rd 272 UM
Co Rd 272 UN
Co Rd 272 UO
Co Rd 272 UP
Co Rd 272 UQ
Co Rd 272 UR
Co Rd 272 US
Co Rd 272 UT
Co Rd 272 UU
Co Rd 272 UV
Co Rd 272 UW
Co Rd 272 UX
Co Rd 272 UY
Co Rd 272 UZ
Co Rd 272 VA
Co Rd 272 VB
Co Rd 272 VC
Co Rd 272 VD
Co Rd 272 VE
Co Rd 272 VF
Co Rd 272 VG
Co Rd 272 VH
Co Rd 272 VI
Co Rd 272 VJ
Co Rd 272 VK
Co Rd 272 VL
Co Rd 272 VM
Co Rd 272 VN
Co Rd 272 VO
Co Rd 272 VP
Co Rd 272 VQ
Co Rd 272 VR
Co Rd 272 VS
Co Rd 272 VT
Co Rd 272 VU
Co Rd 272 VV
Co Rd 272 VW
Co Rd 272 VX
Co Rd 272 VY
Co Rd 272 VZ
Co Rd 272 WA
Co Rd 272 WB
Co Rd 272 WC
Co Rd 272 WD
Co Rd 272 WE
Co Rd 272 WF
Co Rd 272 WG
Co Rd 272 WH
Co Rd 272 WI
Co Rd 272 WJ
Co Rd 272 WK
Co Rd 272 WL
Co Rd 272 WM
Co Rd 272 WN
Co Rd 272 WO
Co Rd 272 WP
Co Rd 272 WQ
Co Rd 272 WR
Co Rd 272 WS
Co Rd 272 WT
Co Rd 272 WU
Co Rd 272 WV
Co Rd 272 WW
Co Rd 272 WX
Co Rd 272 WY
Co Rd 272 WZ
Co Rd 272 XA
Co Rd 272 XB
Co Rd 272 XC
Co Rd 272 XD
Co Rd 272 XE
Co Rd 272 XF
Co Rd 272 XG
Co Rd 272 XH
Co Rd 272 XI
Co Rd 272 XJ
Co Rd 272 XK
Co Rd 272 XL
Co Rd 272 XM
Co Rd 272 XN
Co Rd 272 XO
Co Rd 272 XP
Co Rd 272 XQ
Co Rd 272 XR
Co Rd 272 XS
Co Rd 272 XT
Co Rd 272 XU
Co Rd 272 XV
Co Rd 272 XW
Co Rd 272 XX
Co Rd 272 XY
Co Rd 272 XZ
Co Rd 272 YA
Co Rd 272 YB
Co Rd 272 YC
Co Rd 272 YD
Co Rd 272 YE
Co Rd 272 YF
Co Rd 272 YG
Co Rd 272 YH
Co Rd 272 YI
Co Rd 272 YJ
Co Rd 272 YK
Co Rd 272 YL
Co Rd 272 YM
Co Rd 272 YN
Co Rd 272 YO
Co Rd 272 YP
Co Rd 272 YQ
Co Rd 272 YR
Co Rd 272 YS
Co Rd 272 YT
Co Rd 272 YU
Co Rd 272 YV
Co Rd 272 YW
Co Rd 272 YX
Co Rd 272 YY
Co Rd 272 YZ
Co Rd 272 ZA
Co Rd 272 ZB
Co Rd 272 ZC
Co Rd 272 ZD
Co Rd 272 ZE
Co Rd 272 ZF
Co Rd 272 ZG
Co Rd 272 ZH
Co Rd 272 ZI
Co Rd 272 ZJ
Co Rd 272 ZK
Co Rd 272 ZL
Co Rd 272 ZM
Co Rd 272 ZN
Co Rd 272 ZO
Co Rd 272 ZP
Co Rd 272 ZQ
Co Rd 272 ZR
Co Rd 272 ZS
Co Rd 272 ZT
Co Rd 272 ZU
Co Rd 272 ZV
Co Rd 272 ZW
Co Rd 272 ZX
Co Rd 272 ZY
Co Rd 272 ZZ
Co Rd 272 AA
Co Rd 272 AB
Co Rd 272 AC
Co Rd 272 AD
Co Rd 272 AE
Co Rd 272 AF
Co Rd 272 AG
Co Rd 272 AH
Co Rd 272 AI
Co Rd 272 AJ
Co Rd 272 AK
Co Rd 272 AL
Co Rd 272 AM
Co Rd 272 AN
Co Rd 272 AO
Co Rd 272 AP
Co Rd 272 AQ
Co Rd 272 AR
Co Rd 272 AS
Co Rd 272 AT
Co Rd 272 AU
Co Rd 272 AV
Co Rd 272 AW

GOVERNMENTAL UNIT REFERENCE MAP (2020): Rusk County, TX

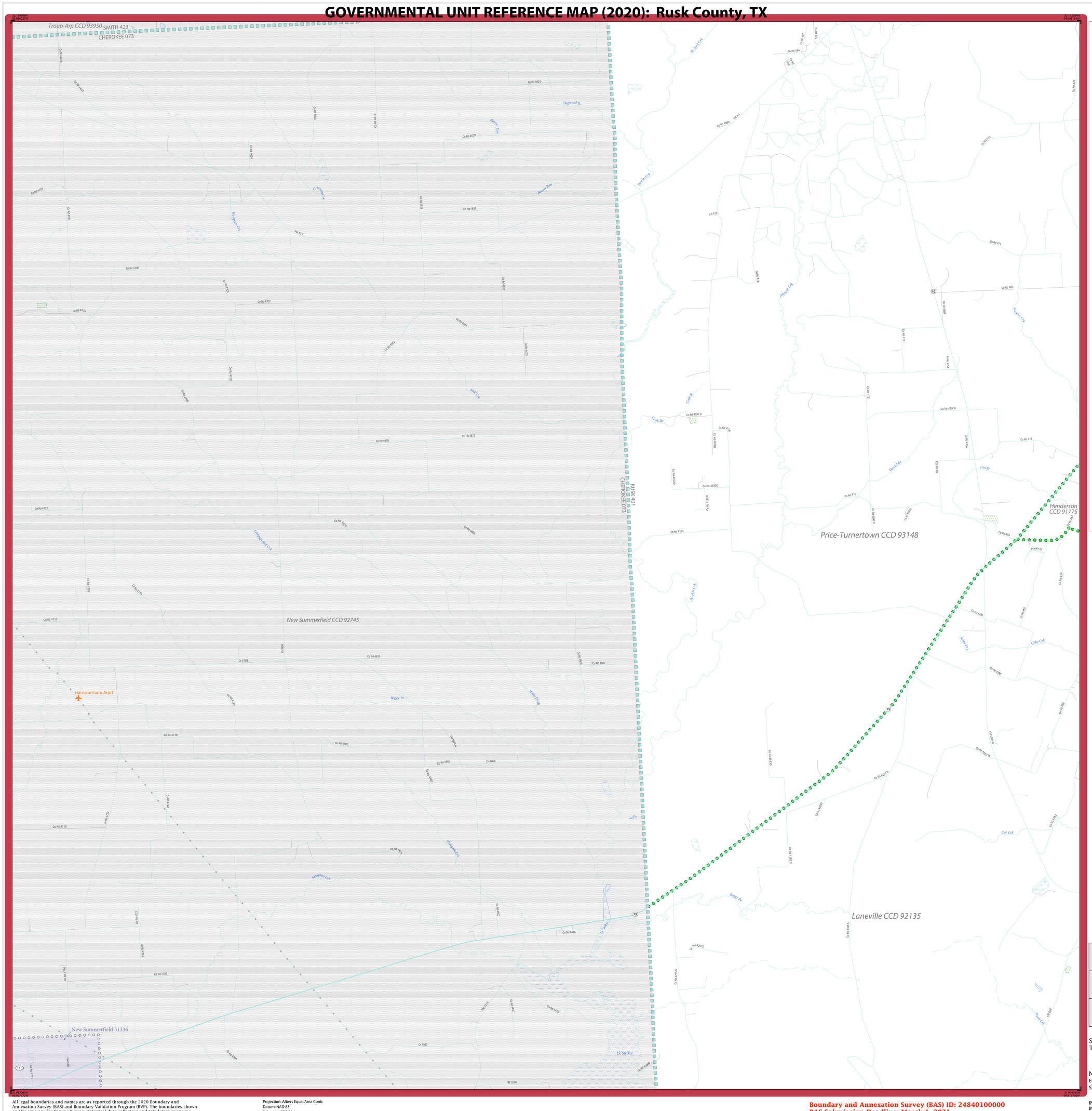

GOVERNMENTAL UNIT REFERENCE MAP (2020): Rusk County, TX

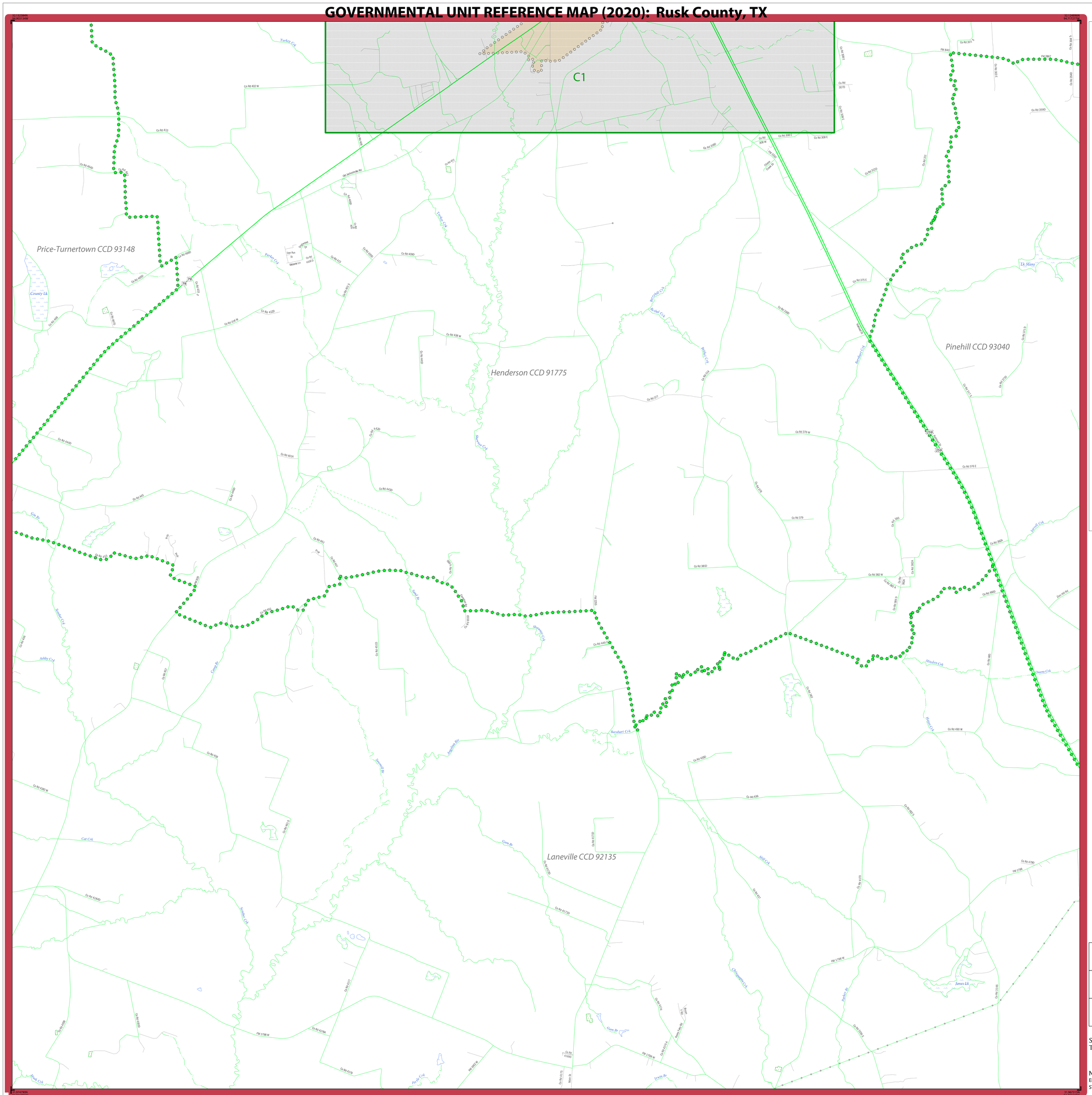

LEGEND

SYMBOL DESCRIPTION	SYMBOL	LABEL STYLE
Federal American Indian Reservation		L'ANSE RESERVATION (TA 1880)
Off-Reservation Trust Land		T1880
American Indian Tribal Subdivision		SHONTO (620)
Alaska Native Regional Corporation (ANRC)		*NANA ANRC 52120*
State (or statistically equivalent entity)		NEW YORK 36
County (or statistically equivalent entity)		ERIE 029
Minor Civil Division (MCD)[1]		Lee town 41460
Census County Division (CCD)[2]		*Jemez CCD 91650*
Consolidated City		MILFORD 47500
Incorporated Place[3]		Davis 18100
Census Designated Place (CDP)[2]		*Cochiti 16560*

DESCRIPTION	SYMBOL	DESCRIPTION	SYMBOL
Interstate	5	Water Body	Pleasant Lake
U.S. Highway	2	Swamp or Marsh	Okefenokee Swamp
State Highway	4	Glacier	Bering Glacier
Other Road	Marsh Ln	Airport, Airfield, or Helicopter Landing Pad	Donald Airport
Cul-de-sac		College or University	Coll/Univ
Circle		Military	Fort Belvoir
Geographic Offset or Corridor		Prison or Juvenile Detention Center	PJDC
4WD Trail, Stairway, Alley, Walkway, or Ferry		Cemetery	Powell Cmtry
Railroad	Southern RR	Golf Course	Pinehurst GlfCrs
Pipeline or Power Line		National Park or Forest	Yosemite NP
Ridge or Fence		Other Park	St Francis Park
Property Line or Nonvisible Boundary		Outside Subject Area	
Perennial Stream	Tumbling Cr	Inset Area	A1
Intermittent Stream	Piney Cr		
Mountain Peak or Hill	Mt. Baker		

Where state, county, and/or MCD/CCD boundaries coincide, the map shows the boundary symbol for only the highest-ranking of these boundaries. Where American Indian reservation and American Indian tribal subdivision boundaries coincide, the map shows only the American Indian reservation boundaries.

Entity names are followed by either their FIPS code or census code; parentheses indicate a census code.

1 'MCD*' indicates a false MCD. These are for Census Bureau use only.

2 The CCD and CDP boundaries represent statistical entities only and are not updated through the BAS.

3 Incorporated place name color corresponds to the incorporated place fill color.

Due to space limitations, some road names, along with other feature and geography names on the map, may not be shown.

The Census Bureau stores primary and alternate road names, but only primary road names are used to label the roads on these maps.

Key to Adjacent Sheets

5	6	7
8	9	10
12	13	14

Sheet Location within Entity

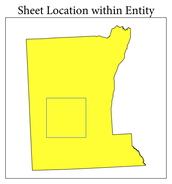

Sheet 9 of 15 PARENT sheets
Total Sheets: 19 (Index 1; Parent 15; Inset 3)

NAME: Rusk County (401)
ENTITY TYPE: County or statistically equivalent entity
ST: Texas (48)

INDEX OR PARENT SHEET #: 009
INSET SHEET #: 000000

2020 COUNTY REF MAP (PARENT)

5340248401000000009000000

All legal boundaries and names are as reported through the 2020 Boundary and Annexation Survey (BAS) and Boundary Validation Program (BVP). The boundaries shown on this map are for Census Bureau statistical data collection and tabulation purposes only; their depiction and designation for statistical purposes does not constitute a determination of jurisdictional authority or rights of ownership or entitlement.

Data Source: U.S. Census Bureau's MAF/TIGER database (TAB20), November 2020
Created by Geography Division: December 09, 2020

U.S. DEPARTMENT OF COMMERCE U.S. Census Bureau

Projection: Albers Equal Area Conic
Datum: NAD 83
Spheroid: GRS 80
1st Standard Parallel: 27 36 51
2nd Standard Parallel: 34 43 24
Central Meridian: -100 04 35
Latitude of Projection's Origin: 25 50 13
False Easting: 0
False Northing: 0

0 0.7 1.4 2.1 2.8 3.5 Kilometers
0 0.4 0.8 1.2 1.6 2 Miles
The plotted map scale is 1:24,000

N W E S

Boundary and Annexation Survey (BAS) ID: 24840100000
BAS Submission Deadline: March 1, 2021

PDF versions of the BAS maps are available at:
www.census.gov/programs-surveys/bas/geographies.html

For more information, or to request additional maps, please email geo.bas@census.gov, call 1-800-972-5651, or visit www.census.gov/programs-surveys/bas.html.

United States Census Bureau

GOVERNMENTAL UNIT REFERENCE MAP (2020): Rusk County, TX

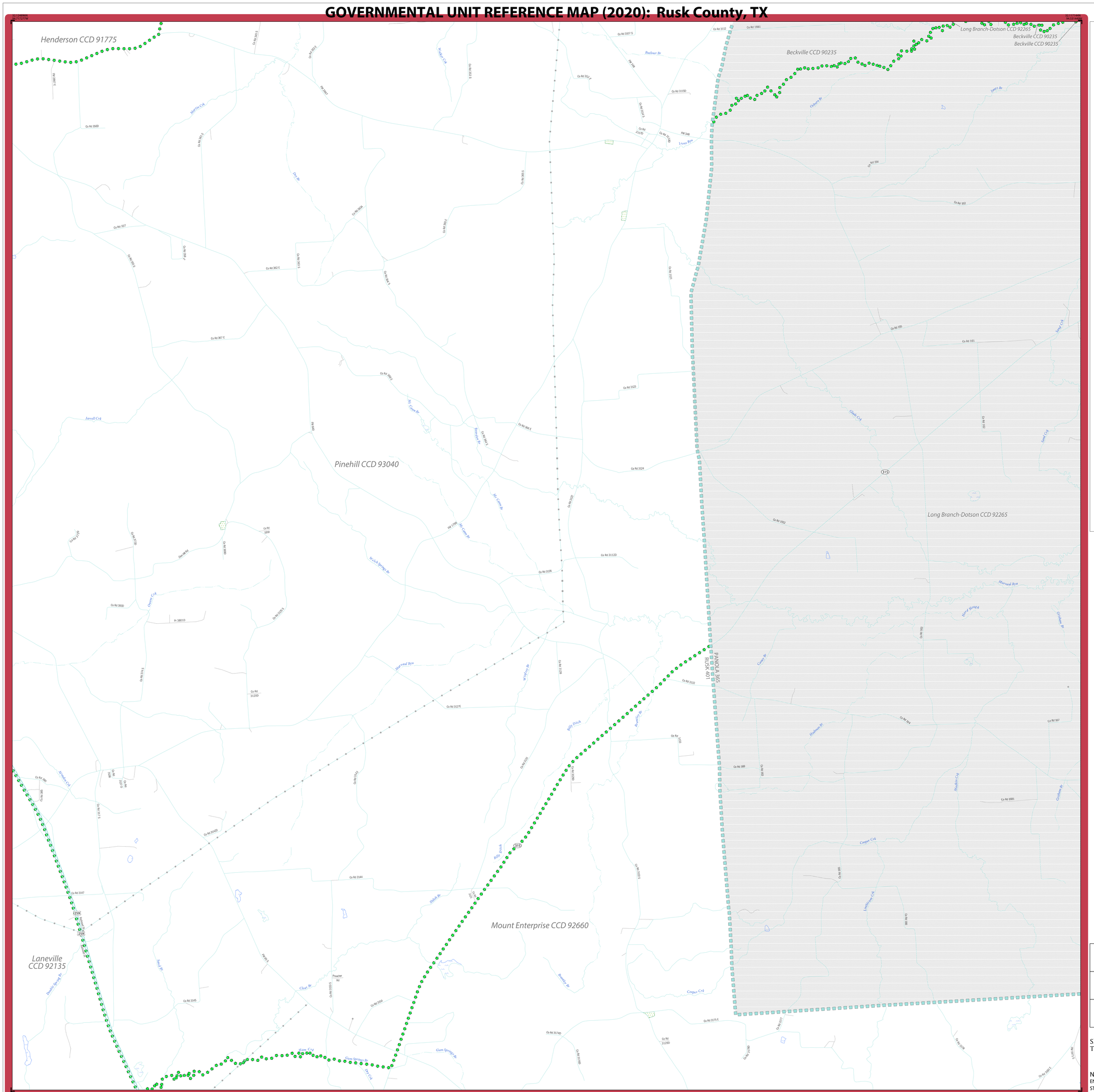

LEGEND

SYMBOL DESCRIPTION	SYMBOL	LABEL STYLE
Federal American Indian Reservation		L'ANSE RESERVATION (TA 1880)
Off-Reservation Trust Land		T1880
American Indian Tribal Subdivision		SHONTO (620)
Alaska Native Regional Corporation (ANRC)		NANA ANRC 52120
State (or statistically equivalent entity)		NEW YORK 36
County (or statistically equivalent entity)		ERIE 029
Minor Civil Division (MCD)[1]		Lee town 41460
Census County Division (CCD)[2]		Jemez CCD 91650
Consolidated City		MILFORD 47500
Incorporated Place[3]		Davis 18100
Census Designated Place (CDP)[2]		Cochiti 16560

DESCRIPTION	SYMBOL
Interstate	5
U.S. Highway	2
State Highway	4
Other Road	Marsh Ln
Cul-de-sac	
Circle	
Geographic Offset or Corridor	
4WD Trail, Stairway, Alley, Walkway, or Ferry	
Railroad	Southern RR
Pipeline or Power Line	
Ridge or Fence	
Property Line or Nonvisible Boundary	
Perennial Stream	Tumbling Cr
Intermittent Stream	Piney Cr
Mountain Peak or Hill	Mt. Baker

DESCRIPTION	SYMBOL
Water Body	Pleasant Lake
Swamp or Marsh	Okefenokee Swamp
Glacier	Bering Glacier
Airport, Airfield, or Helicopter Landing Pad	Dönärd Airfield
College or University	Coll/Univ
Military	Fort Belvoir
Prison or Juvenile Detention Center	P/JDC
Cemetery	Powell Cmtry
Golf Course	Pinehurst GlfCrs
National Park or Forest	Yosemite NP
Other Park	St Francis Park
Outside Subject Area	
Inset Area	A1

Where state, county, and/or MCD/CCD boundaries coincide, the map shows the boundary symbol for only the highest-ranking of these boundaries. Where American Indian reservation and American Indian tribal subdivision boundaries coincide, the map shows only the American Indian reservation boundaries.

Entity names are followed by either their FIPS code or census code; parentheses indicate a census code.

1 'MCD*' indicates a false MCD. These are for Census Bureau use only.

2 The CCD and CDP boundaries represent statistical entities only and are not updated through the BAS.

3 Incorporated place name color corresponds to the incorporated place fill color.

Due to space limitations, some road names, along with other feature and geography names on the map, may not be shown.

The Census Bureau stores primary and alternate road names, but only primary road names are used to label the roads on these maps.

Key to Adjacent Sheets

6	7	
9	10	11
13	14	15

Sheet Location within Entity

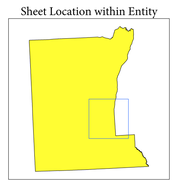

Sheet 10 of 15 PARENT sheets
Total Sheets: 19 (Index 1; Parent 15; Inset 3)

NAME: Rusk County (401)
ENTITY TYPE: County or statistically equivalent entity
ST: Texas (48)

INDEX OR PARENT SHEET #: 010
INSET SHEET #: 000000

2020 COUNTY REF MAP (PARENT)

5340248401000001000000

All legal boundaries and names are as reported through the 2020 Boundary and Annexation Survey (BAS) and Boundary Validation Program (BVP). The boundaries shown on this map are for Census Bureau statistical data collection and tabulation purposes only; their depiction and designation for statistical purposes does not constitute a determination of jurisdictional authority or rights of ownership or entitlement.

Data Source: U.S. Census Bureau's MAF/TIGER database (TAB20), November 2020
Created by Geography Division: December 09, 2020

U.S. DEPARTMENT OF COMMERCE U.S. Census Bureau

Projection: Albers Equal Area Conic
Datum: NAD 83
Spheroid: GRS 80
1st Standard Parallel: 27 36 51
2nd Standard Parallel: 34 43 24
Central Meridian: -100 04 35
Latitude of Projection's Origin: 25 50 13
False Easting: 0
False Northing: 0

0 0.7 1.4 2.1 2.8 3.5 Kilometers
0 0.4 0.8 1.2 1.6 2 Miles
The plotted map scale is 1:24,000

N W E S

Boundary and Annexation Survey (BAS) ID: 24840100000
BAS Submission Deadline: March 1, 2021

PDF versions of the BAS maps are available at:
www.census.gov/programs-surveys/bas/geographies.html

For more information, or to request additional maps, please email geo.bas@census.gov, call 1-800-972-5651, or visit www.census.gov/programs-surveys/bas.html.

United States Census Bureau

GOVERNMENTAL UNIT REFERENCE MAP (2020): Rusk County, TX

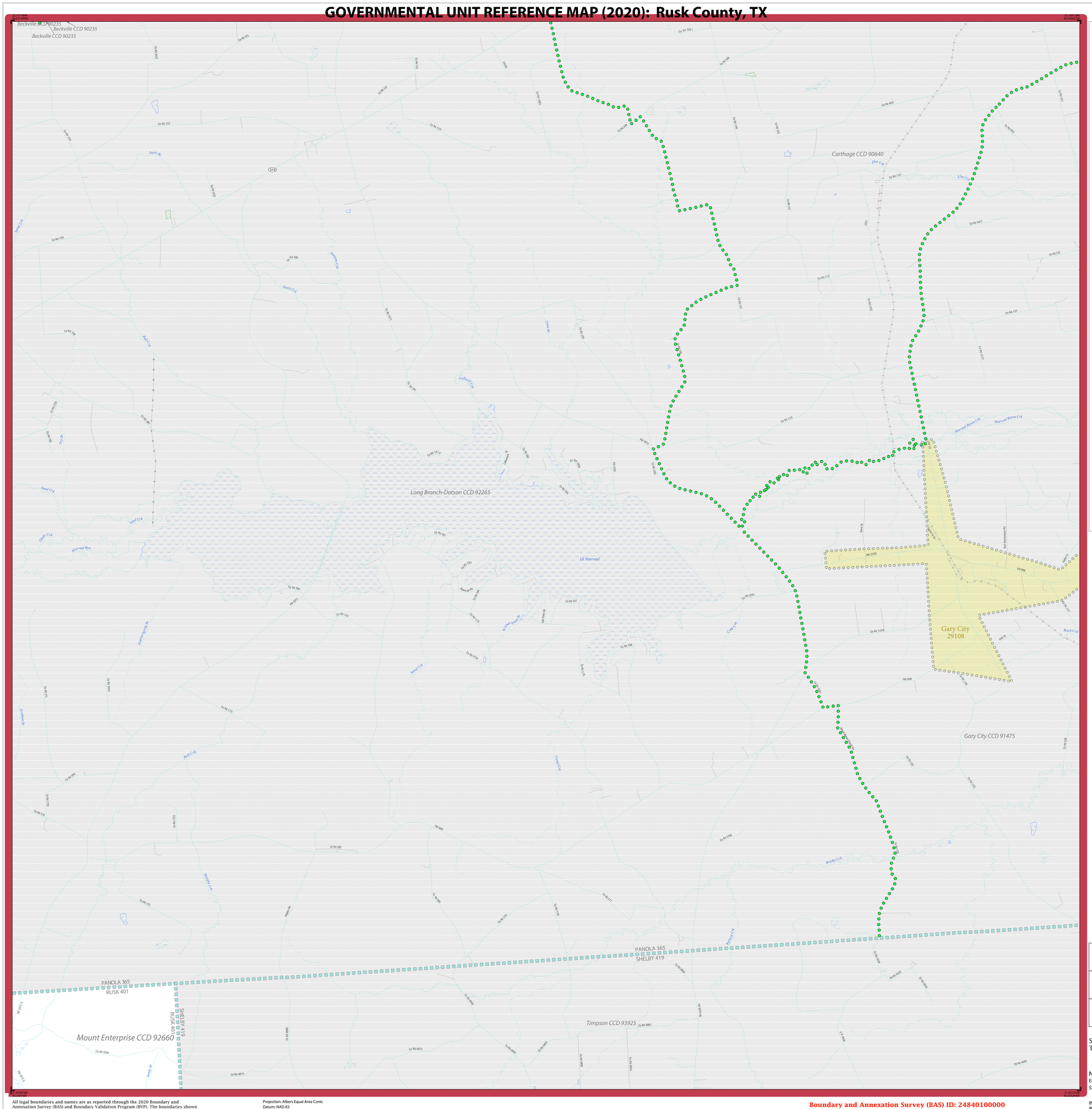

LEGEND

SYMBOL DESCRIPTION	SYMBOL	LABEL STYLE
Federal American Indian Reservation		L'ANSE RESERVATION (TA 1880)
Off-Reservation Trust Land		T1880
American Indian Tribal Subdivision		SHONTO (620)
Alaska Native Regional Corporation (ANRC)		NANA ANRC 52120
State (or statistically equivalent entity)		NEW YORK 36
County (or statistically equivalent entity)		ERIE 029
Minor Civil Division (MCD)[1]		Lee town 41460
Census County Division (CCD)[2]		Jemez CCD 91650
Consolidated City		MILFORD 47500
Incorporated Place[3]		Davis 18100
Census Designated Place (CDP)[2]		Cochiti 16560

DESCRIPTION	SYMBOL
Interstate	
U.S. Highway	
State Highway	
Other Road	Marsh Ln
Cul-de-sac	
Circle	
Geographic Offset or Corridor	
4WD Trail, Stairway, Alley, Walkway, or Ferry	
Railroad	Southern RR
Pipeline or Power Line	
Ridge or Fence	
Property Line or Nonvisible Boundary	
Perennial Stream	Tumbling Cr
Intermittent Stream	Piney Cr
Mountain Peak or Hill	Mt. Baker

DESCRIPTION	SYMBOL
Water Body	Pleasant Lake
Swamp or Marsh	Okefenokee Swamp
Glacier	Bering Glacier
Airport, Airfield, or Helicopter Landing Pad	Dónärd Airport
College or University	Coll/Univ
Military	Fort Belvoir
Prison or Juvenile Detention Center	P/JDC
Cemetery	Powell Cmtry
Golf Course	Pinehurst GlfCrs
National Park or Forest	Yosemite NP
Other Park	St Francis Park
Outside Subject Area	
Inset Area	A1

Where state, county, and/or MCD/CCD boundaries coincide, the map shows the boundary symbol for only the highest-ranking of these boundaries. Where American Indian reservation and American Indian tribal subdivision boundaries coincide, the map shows only the American Indian reservation boundaries.

Entity names are followed by either their FIPS code or census code; parentheses indicate a census code.

1 'MCD*' indicates a false MCD. These are for Census Bureau use only.

2 The CCD and CDP boundaries represent statistical entities only and are not updated through the BAS.

3 Incorporated place name color corresponds to the incorporated place fill color.

Due to space limitations, some road names, along with other feature and geography names on the map, may not be shown.

The Census Bureau stores primary and alternate road names, but only primary road names are used to label the roads on these maps.

Key to Adjacent Sheets

7		
10	11	
14	15	

Sheet Location within Entity

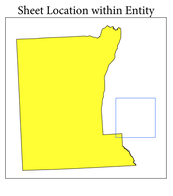

Sheet 11 of 15 PARENT sheets
Total Sheets: 19 (Index 1; Parent 15; Inset 3)

NAME: Rusk County (401)
ENTITY TYPE: County or statistically equivalent entity
ST: Texas (48)

INDEX OR PARENT SHEET #: 011
INSET SHEET #: 000000

2020 COUNTY REF MAP (PARENT)

5340248401000001000000

All legal boundaries and names are as reported through the 2020 Boundary and Annexation Survey (BAS) and Boundary Validation Program (BVP). The boundaries shown on this map are for Census Bureau statistical data collection and tabulation purposes only; their depiction and designation for statistical purposes does not constitute a determination of jurisdictional authority or rights of ownership or entitlement.

Data Source: U.S. Census Bureau's MAF/TIGER database (TAB20), November 2020
Created by Geography Division: December 09, 2020

U.S. DEPARTMENT OF COMMERCE U.S. Census Bureau

Projection: Albers Equal Area Conic
Datum: NAD 83
Spheroid: GRS 80
1st Standard Parallel: 27 36 51
2nd Standard Parallel: 34 43 24
Central Meridian: -100 04 35
Latitude of Projection's Origin: 25 50 13
False Easting: 0
False Northing: 0

0 0.7 1.4 2.1 2.8 3.5 Kilometers
0 0.4 0.8 1.2 1.6 2 Miles
The plotted map scale is 1:24,000

N W E S

Boundary and Annexation Survey (BAS) ID: 24840100000
BAS Submission Deadline: March 1, 2021

PDF versions of the BAS maps are available at: www.census.gov/programs-surveys/bas/geographies.html

For more information, or to request additional maps, please email geo.bas@census.gov, call 1-800-972-5651, or visit www.census.gov/programs-surveys/bas.html.

United States Census Bureau

GOVERNMENTAL UNIT REFERENCE MAP (2020): Rusk County, TX

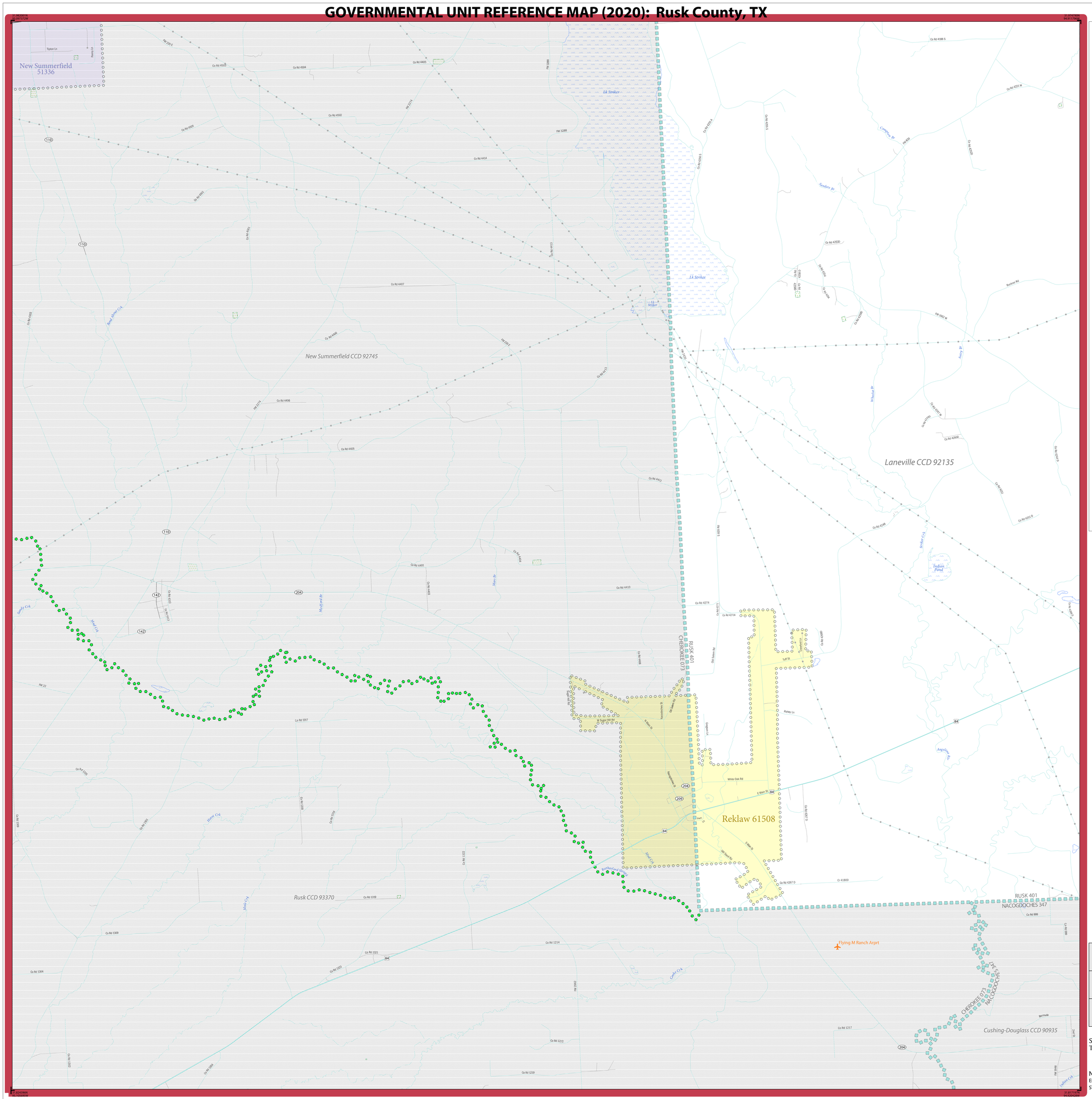

LEGEND

SYMBOL DESCRIPTION	SYMBOL	LABEL STYLE
Federal American Indian Reservation		L'ANSE RESERVATION (TA 1880)
Off-Reservation Trust Land		T1880
American Indian Tribal Subdivision		SHONTO (620)
Alaska Native Regional Corporation (ANRC)		NANA ANRC 52120
State (or statistically equivalent entity)		NEW YORK 36
County (or statistically equivalent entity)		ERIE 029
Minor Civil Division (MCD)[1]		Lee town 41460
Census County Division (CCD)[2]		Jemez CCD 91650
Consolidated City		MILFORD 47500
Incorporated Place[3]		Davis 18100
Census Designated Place (CDP)[2]		Cochiti 16560

DESCRIPTION	SYMBOL	DESCRIPTION	SYMBOL
Interstate	5	Water Body	Pleasant Lake
U.S. Highway	2	Swamp or Marsh	Okefenokee Swamp
State Highway	4	Glacier	Bering Glacier
Other Road	Marsh Ln	Airport, Airfield, or Helicopter Landing Pad	Donald Airport
Cul-de-sac		College or University	Coll/Univ
Circle		Military	Fort Belvoir
Geographic Offset or Corridor		Prison or Juvenile Detention Center	P/JDC
4WD Trail, Stairway, Alley, Walkway, or Ferry		Cemetery	Powell Cmtry
Railroad	Southern RR	Golf Course	Pinehurst GlfCrs
Pipeline or Power Line		National Park or Forest	Yosemite NP
Ridge or Fence		Other Park	St Francis Park
Property Line or Nonvisible Boundary		Outside Subject Area	
Perennial Stream	Tumbling Cr	Inset Area	A1
Intermittent Stream	Piney Cr		
Mountain Peak or Hill	Mt. Baker		

Where state, county, and/or MCD/CCD boundaries coincide, the map shows the boundary symbol for only the highest-ranking of these boundaries. Where American Indian reservation and American Indian tribal subdivision boundaries coincide, the map shows only the American Indian reservation boundaries.

Entity names are followed by either their FIPS code or census code; parentheses indicate a census code.

1 'MCD" indicates a false MCD. These are for Census Bureau use only.

2 The CCD and CDP boundaries represent statistical entities only and are not updated through the BAS.

3 Incorporated place name color corresponds to the incorporated place fill color.

Due to space limitations, some road names, along with other feature and geography names on the map, may not be shown.

The Census Bureau stores primary and alternate road names, but only primary road names are used to label the roads on these maps.

Key to Adjacent Sheets

	8	9
	12	13

Sheet Location within Entity

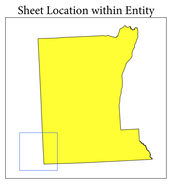

Sheet 12 of 15 PARENT sheets
Total Sheets: 19 (Index 1; Parent 15; Inset 3)

NAME: Rusk County (401)
ENTITY TYPE: County or statistically equivalent entity
ST: Texas (48)

INDEX OR PARENT SHEET #: 012
INSET SHEET #: 000000

2020 COUNTY REF MAP (PARENT)

5340248401000000012000000

All legal boundaries and names are as reported through the 2020 Boundary and Annexation Survey (BAS) and Boundary Validation Program (BVP). The boundaries shown on this map are for Census Bureau statistical data collection and tabulation purposes only; their depiction and designation for statistical purposes does not constitute a determination of jurisdictional authority or rights of ownership or entitlement.

Data Source: U.S. Census Bureau's MAF/TIGER database (TAB20), November 2020
Created by: Geography Division: December 09, 2020

U.S. DEPARTMENT OF COMMERCE U.S. Census Bureau

Projection: Albers Equal Area Conic
Datum: NAD 83
Spheroid: GRS 80
1st Standard Parallel: 27 36 51
2nd Standard Parallel: 34 43 24
Central Meridian: -100 04 35
Latitude of Projection's Origin: 25 50 13
False Easting: 0
False Northing: 0

0 0.7 1.4 2.1 2.8 3.5 Kilometers
0 0.4 0.8 1.2 1.6 2 Miles
The plotted map scale is 1:24,000

N W E S

Boundary and Annexation Survey (BAS) ID: 24840100000
BAS Submission Deadline: March 1, 2021

PDF versions of the BAS maps are available at: www.census.gov/programs-surveys/bas/geographies.html

For more information, or to request additional maps, please email geo.bas@census.gov, call 1-800-972-5651, or visit www.census.gov/programs-surveys/bas.html.

United States Census Bureau

GOVERNMENTAL UNIT REFERENCE MAP (2020): Rusk County, TX

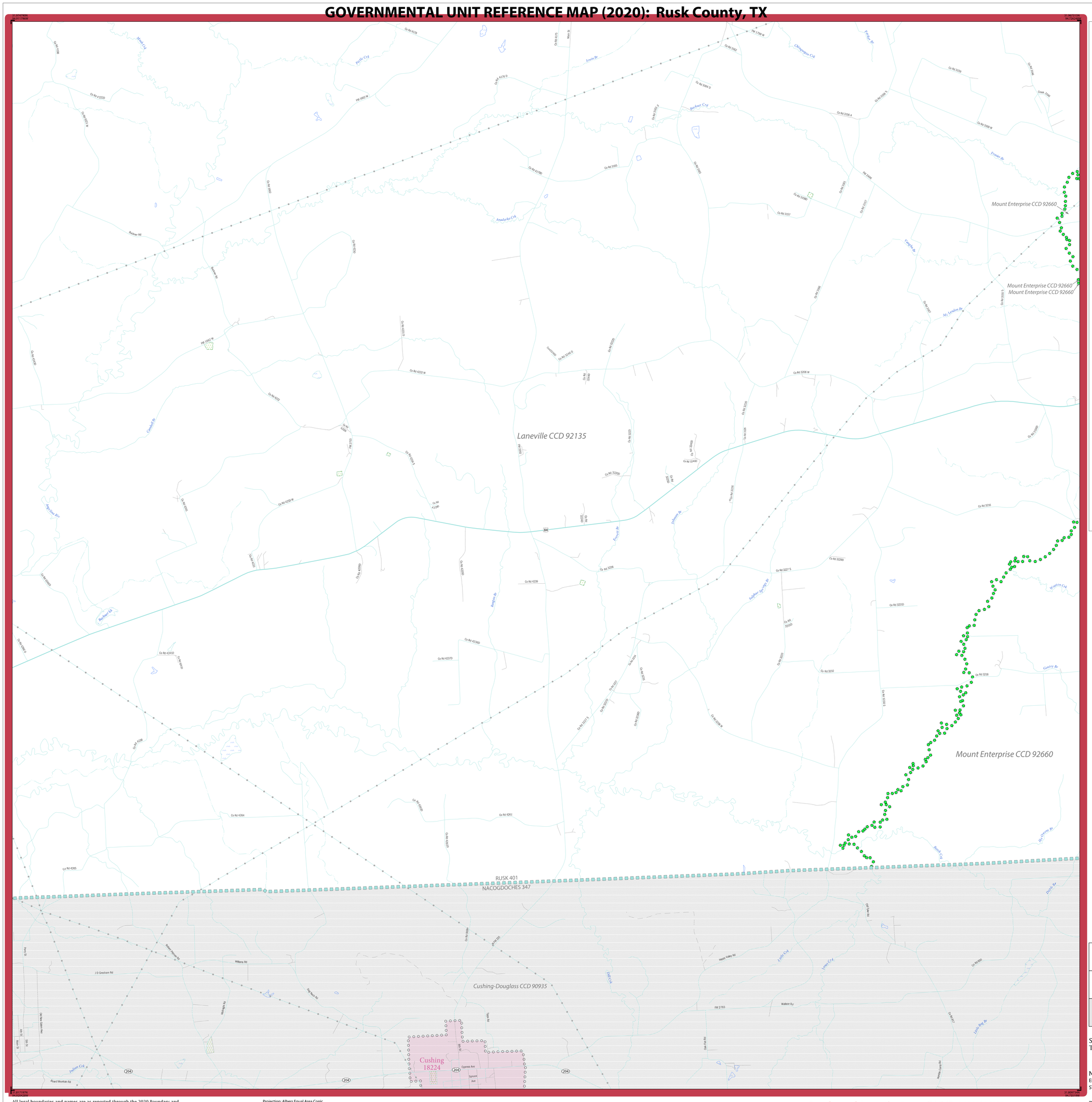

LEGEND

SYMBOL DESCRIPTION	SYMBOL	LABEL STYLE
Federal American Indian Reservation		L'ANSE RESERVATION (TA 1880)
Off-Reservation Trust Land		T1880
American Indian Tribal Subdivision		SHONTO (620)
Alaska Native Regional Corporation (ANRC)		NANA ANRC 52120
State (or statistically equivalent entity)		NEW YORK 36
County (or statistically equivalent entity)		ERIE 029
Minor Civil Division (MCD)[1]		Lee town 41460
Census County Division (CCD)[2]		Jemez CCD 91650
Consolidated City		MILFORD 47500
Incorporated Place[3]		Davis 18100
Census Designated Place (CDP)[2]		Cochiti 16560

DESCRIPTION	SYMBOL
Interstate	5
U.S. Highway	2
State Highway	4
Other Road	Marsh Ln
Cul-de-sac	
Circle	
Geographic Offset or Corridor	
4WD Trail, Stairway, Alley, Walkway, or Ferry	
Railroad	Southern RR
Pipeline or Power Line	
Ridge or Fence	
Property Line or Nonvisible Boundary	
Perennial Stream	Tumbling Cr
Intermittent Stream	Piney Cr
Mountain Peak or Hill	Mt. Baker

DESCRIPTION	SYMBOL
Water Body	Pleasant Lake
Swamp or Marsh	Okefenokee Swamp
Glacier	Bering Glacier
Airport, Airfield, or Helicopter Landing Pad	Dönärd Airfield
College or University	Coll/Univ
Military	Fort Belvoir
Prison or Juvenile Detention Center	P/JDC
Cemetery	Powell Cmtry
Golf Course	Pinehurst GlfCrs
National Park or Forest	Yosemite NP
Other Park	St Francis Park
Outside Subject Area	
Inset Area	A1

Where state, county, and/or MCD/CCD boundaries coincide, the map shows the boundary symbol for only the highest-ranking of these boundaries. Where American Indian reservation and American Indian tribal subdivision boundaries coincide, the map shows only the American Indian reservation boundaries.

Entity names are followed by either their FIPS code or census code; parentheses indicate a census code.

1 'MCD*' indicates a false MCD. These are for Census Bureau use only.

2 The CCD and CDP boundaries represent statistical entities only and are not updated through the BAS.

3 Incorporated place name color corresponds to the incorporated place fill color.

Due to space limitations, some road names, along with other feature and geography names on the map, may not be shown.

The Census Bureau stores primary and alternate road names, but only primary road names are used to label the roads on these maps.

Key to Adjacent Sheets

8	9	10
12	13	14

Sheet Location within Entity

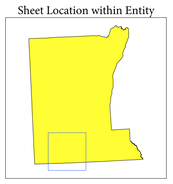

Sheet 13 of 15 PARENT sheets
Total Sheets: 19 (Index 1; Parent 15; Inset 3)

NAME: Rusk County (401)
ENTITY TYPE: County or statistically equivalent entity
ST: Texas (48)

INDEX OR PARENT SHEET #: 013
INSET SHEET #: 000000

2020 COUNTY REF MAP (PARENT)

5340248401000000013000000

All legal boundaries and names are as reported through the 2020 Boundary and Annexation Survey (BAS) and Boundary Validation Program (BVP). The boundaries shown on this map are for Census Bureau statistical data collection and tabulation purposes only; their depiction and designation for statistical purposes does not constitute a determination of jurisdictional authority or rights of ownership or entitlement.

Data Source: U.S. Census Bureau's MAF/TIGER database (TAB20), November 2020
Created by Geography Division: December 09, 2020

U.S. DEPARTMENT OF COMMERCE U.S. Census Bureau

Projection: Albers Equal Area Conic
Datum: NAD 83
Spheroid: GRS 80
1st Standard Parallel: 27 36 51
2nd Standard Parallel: 34 43 24
Central Meridian: -100 04 35
Latitude of Projection's Origin: 25 50 13
False Easting: 0
False Northing: 0

0 0.7 1.4 2.1 2.8 3.5 Kilometers
0 0.4 0.8 1.2 1.6 2 Miles
The plotted map scale is 1:24,000

N W E S

Boundary and Annexation Survey (BAS) ID: 24840100000
BAS Submission Deadline: March 1, 2021

PDF versions of the BAS maps are available at:
www.census.gov/programs-surveys/bas/geographies.html

For more information, or to request additional maps, please email geo.bas@census.gov, call 1-800-972-5651, or visit www.census.gov/programs-surveys/bas.html.

United States Census Bureau

GOVERNMENTAL UNIT REFERENCE MAP (2020): Rusk County, TX

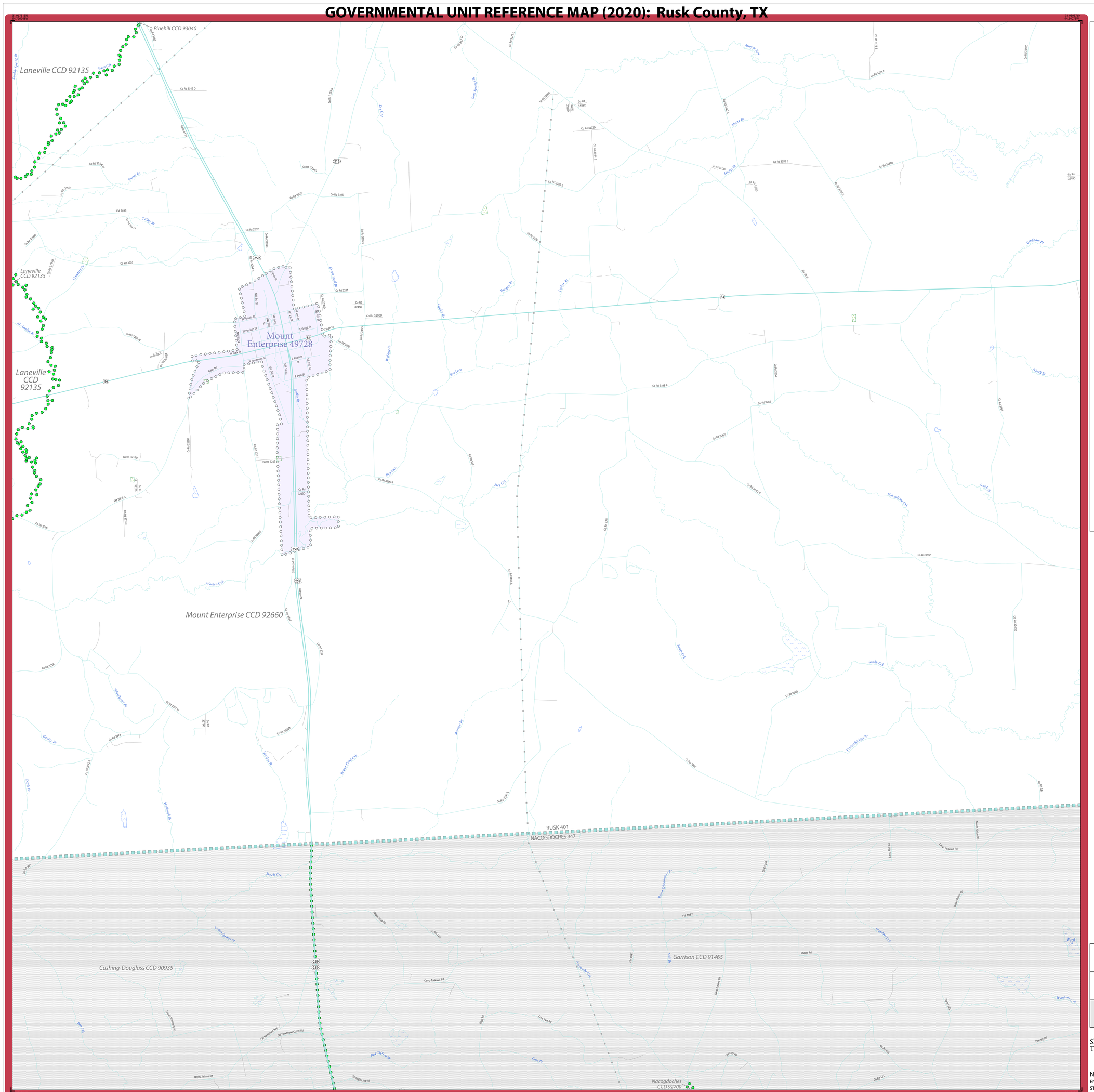

LEGEND

SYMBOL DESCRIPTION	SYMBOL	LABEL STYLE
Federal American Indian Reservation		L'ANSE RESERVATION (TA 1880)
Off-Reservation Trust Land		T1880
American Indian Tribal Subdivision		SHONTO (620)
Alaska Native Regional Corporation (ANRC)		NANA ANRC 52120
State (or statistically equivalent entity)		NEW YORK 36
County (or statistically equivalent entity)		ERIE 029
Minor Civil Division (MCD)[1]		Lee town 41460
Census County Division (CCD)[2]		Jemez CCD 91650
Consolidated City		MILFORD 47500
Incorporated Place[3]		Davis 18100
Census Designated Place (CDP)[2]		Cochiti 16560

DESCRIPTION	SYMBOL
Interstate	
U.S. Highway	
State Highway	
Other Road	Marsh Ln
Cul-de-sac	
Circle	
Geographic Offset or Corridor	
4WD Trail, Stairway, Alley, Walkway, or Ferry	
Railroad	Southern RR
Pipeline or Power Line	
Ridge or Fence	
Property Line or Nonvisible Boundary	
Perennial Stream	Tumbling Cr
Intermittent Stream	Piney Cr
Mountain Peak or Hill	Mt. Baker

DESCRIPTION	SYMBOL
Water Body	Pleasant Lake
Swamp or Marsh	Okefenokee Swamp
Glacier	Bering Glacier
Airport, Airfield, or Helicopter Landing Pad	Dónard Airfield
College or University	Coll/Univ
Military	Fort Belvoir
Prison or Juvenile Detention Center	P/JDC
Cemetery	Powell Cmtry
Golf Course	Pinehurst GlfCrs
National Park or Forest	Yosemite NP
Other Park	St Francis Park
Outside Subject Area	
Inset Area	A1

Where state, county, and/or MCD/CCD boundaries coincide, the map shows the boundary symbol for only the highest-ranking of these boundaries. Where American Indian reservation and American Indian tribal subdivision boundaries coincide, the map shows only the American Indian reservation boundaries.

Entity names are followed by either their FIPS code or census code; parentheses indicate a census code.

1 'MCD*' indicates a false MCD. These are for Census Bureau use only.

2 The CCD and CDP boundaries represent statistical entities only and are not updated through the BAS.

3 Incorporated place name color corresponds to the incorporated place fill color.

Due to space limitations, some road names, along with other feature and geography names on the map, may not be shown.

The Census Bureau stores primary and alternate road names, but only primary road names are used to label the roads on these maps.

Key to Adjacent Sheets

9	10	11
13	14	15

Sheet Location within Entity

Sheet 14 of 15 PARENT sheets
Total Sheets: 19 (Index 1; Parent 15; Inset 3)

NAME: Rusk County (401)
ENTITY TYPE: County or statistically equivalent entity
ST: Texas (48)

INDEX OR PARENT SHEET #: 014
INSET SHEET #: 000000

2020 COUNTY REF MAP (PARENT)

5340248401000001400000

All legal boundaries and names are as reported through the 2020 Boundary and Annexation Survey (BAS) and Boundary Validation Program (BVP). The boundaries shown on this map are for Census Bureau statistical data collection and tabulation purposes only; their depiction and designation for statistical purposes does not constitute a determination of jurisdictional authority or rights of ownership or entitlement.

Data Source: U.S. Census Bureau's MAF/TIGER database (TAB20), November 2020
Created by Geography Division: December 09, 2020

U.S. DEPARTMENT OF COMMERCE U.S. Census Bureau

Projection: Albers Equal Area Conic
Datum: NAD 83
Spheroid: GRS 80
1st Standard Parallel: 27 36 51
2nd Standard Parallel: 34 43 24
Central Meridian: -100 04 35
Latitude of Projection's Origin: 25 50 13
False Easting: 0
False Northing: 0

0 0.7 1.4 2.1 2.8 3.5 Kilometers
0 0.4 0.8 1.2 1.6 2 Miles
The plotted map scale is 1:24,000

N W E S

Boundary and Annexation Survey (BAS) ID: 24840100000
BAS Submission Deadline: March 1, 2021

PDF versions of the BAS maps are available at:
www.census.gov/programs-surveys/bas/geographies.html

For more information, or to request additional maps, please email geo.bas@census.gov, call 1-800-972-5651, or visit www.census.gov/programs-surveys/bas.html.

United States Census Bureau

GOVERNMENTAL UNIT REFERENCE MAP (2020): Rusk County, TX

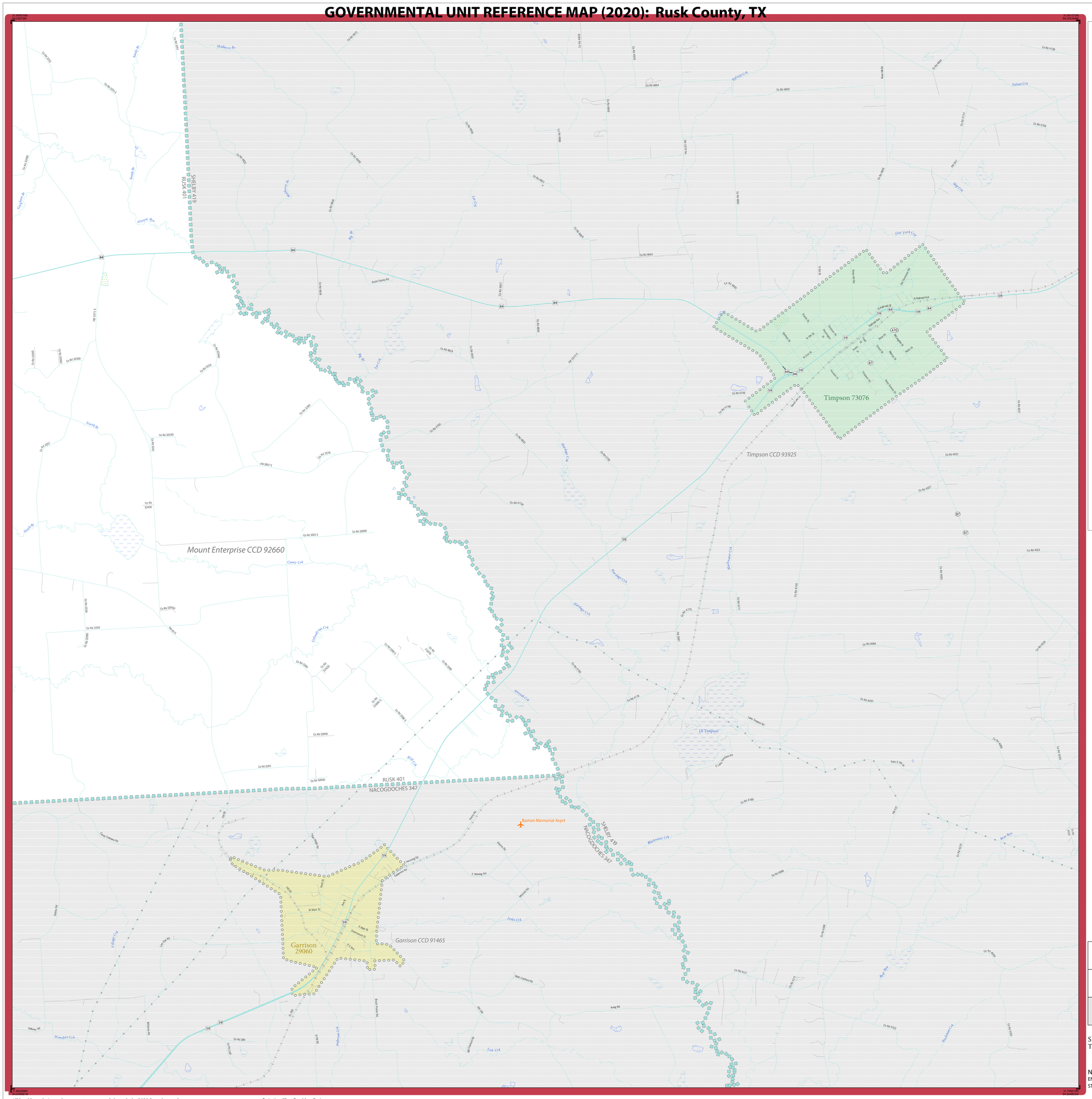

LEGEND

SYMBOL DESCRIPTION	SYMBOL	LABEL STYLE
Federal American Indian Reservation		L'ANSE RESERVATION (TA 1880)
Off-Reservation Trust Land		T1880
American Indian Tribal Subdivision		SHONTO (620)
Alaska Native Regional Corporation (ANRC)		NANA ANRC 52120
State (or statistically equivalent entity)		NEW YORK 36
County (or statistically equivalent entity)		ERIE 029
Minor Civil Division (MCD)[1]		Lee town 41460
Census County Division (CCD)[2]		Jemez CCD 91650
Consolidated City		MILFORD 47500
Incorporated Place[3]		Davis 18100
Census Designated Place (CDP)[2]		Cochiti 16560

DESCRIPTION	SYMBOL	DESCRIPTION	SYMBOL
Interstate	5	Water Body	Pleasant Lake
U.S. Highway	2	Swamp or Marsh	Okefenokee Swamp
State Highway	4	Glacier	Bering Glacier
Other Road	Marsh Ln	Airport, Airfield, or Helicopter Landing Pad	Dönärd Airfield
Cul-de-sac		College or University	Coll/Univ
Circle		Military	Fort Belvoir
Geographic Offset or Corridor		Prison or Juvenile Detention Center	P/JDC
4WD Trail, Stairway, Alley, Walkway, or Ferry		Cemetery	Powell Cmtry
Railroad	Southern RR	Golf Course	Pinehurst GlfCrs
Pipeline or Power Line		National Park or Forest	Yosemite NP
Ridge or Fence		Other Park	St Francis Park
Property Line or Nonvisible Boundary		Outside Subject Area	
Perennial Stream	Tumbling Cr	Inset Area	A1
Intermittent Stream	Piney Cr		
Mountain Peak or Hill	Mt. Baker		

Where state, county, and/or MCD/CCD boundaries coincide, the map shows the boundary symbol for only the highest-ranking of these boundaries. Where American Indian reservation and American Indian tribal subdivision boundaries coincide, the map shows only the American Indian reservation boundaries.

Entity names are followed by either their FIPS code or census code; parentheses indicate a census code.

1 'MCD*' indicates a false MCD. These are for Census Bureau use only.

2 The CCD and CDP boundaries represent statistical entities only and are not updated through the BAS.

3 Incorporated place name color corresponds to the incorporated place fill color.

Due to space limitations, some road names, along with other feature and geography names on the map, may not be shown.

The Census Bureau stores primary and alternate road names, but only primary road names are used to label the roads on these maps.

Key to Adjacent Sheets

10	11	
14	15	

Sheet Location within Entity

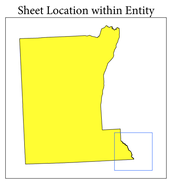

Sheet 15 of 15 PARENT sheets
Total Sheets: 19 (Index 1; Parent 15; Inset 3)

NAME: Rusk County (401)
ENTITY TYPE: County or statistically equivalent entity
ST: Texas (48)

INDEX OR PARENT SHEET #: 015
INSET SHEET #: 000000

2020 COUNTY REF MAP (PARENT)

5340248401000001500000

All legal boundaries and names are as reported through the 2020 Boundary and Annexation Survey (BAS) and Boundary Validation Program (BVP). The boundaries shown on this map are for Census Bureau statistical data collection and tabulation purposes only; their depiction and designation for statistical purposes does not constitute a determination of jurisdictional authority or rights of ownership or entitlement.

Data Source: U.S. Census Bureau's MAF/TIGER database (TAB20), November 2020
Created by Geography Division: December 09, 2020

U.S. DEPARTMENT OF COMMERCE U.S. Census Bureau

Projection: Albers Equal Area Conic
Datum: NAD 83
Spheroid: GRS 80
1st Standard Parallel: 27 36 51
2nd Standard Parallel: 34 43 24
Central Meridian: -100 04 35
Latitude of Projection's Origin: 25 50 13
False Easting: 0
False Northing: 0

0 0.7 1.4 2.1 2.8 3.5 Kilometers
0 0.4 0.8 1.2 1.6 2 Miles
The plotted map scale is 1:24,000

N W E S

Boundary and Annexation Survey (BAS) ID: 24840100000
BAS Submission Deadline: March 1, 2021

PDF versions of the BAS maps are available at: www.census.gov/programs-surveys/bas/geographies.html

For more information, or to request additional maps, please email geo.bas@census.gov, call 1-800-972-5651, or visit www.census.gov/programs-surveys/bas.html.

United States Census Bureau

GOVERNMENTAL UNIT REFERENCE MAP (2020): Rusk County, TX

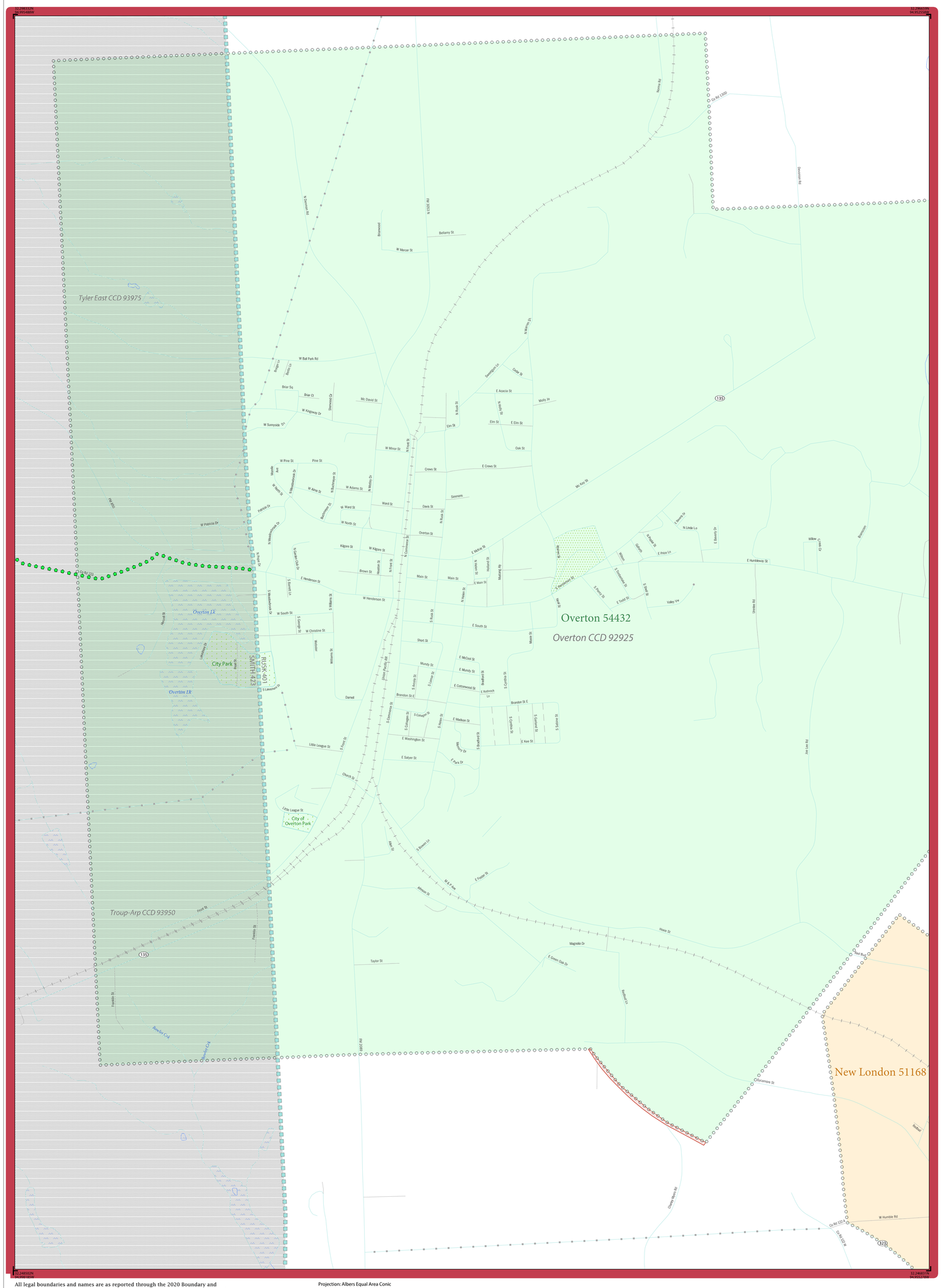
Tyler East CCD 93975
Overton 54432
Overton CCD 92925
Troup-Arp CCD 93950
New London 51168
City Park
City of Overton Park
Overton Lk
Overton Lk
RUSK 401
SMITH 423
Cr Rd 1265
Cr Rd 229
Cr Rd 222 E
Cr Rd 222 W
135
323
W Mercer St
Bellamy St
W Bud Park Rd
Briar Sq
Briar Ct
W Ridgeway Dr
W Sunnyside Dr
Mc David St
W Pine St
Pine St
W Minor St
E Crows St
Crows St
Davis St
Ward St
W Ward St
W North St
Overton St
Kilgore St
W Kilgore St
Brown St
Main St
E Main St
E Henderson St
W Henderson St
W South St
E South St
W Christine St
Short St
Mundy St
E Mundy St
E McCool St
E Cottonwood St
E Bothock Ln
Brandon St E
E Madison St
E Washington St
E Salyer St
E Park Dr
Little League St
E Little League St
Darnell
Williams St
Church St
Alex St
S Alexander Ln
Milton St
W & B Ave
E Foster St
Hoke St
Magnolia Dr
E Green Oak Dr
Taylor St
Bedford Ln
Chalk Bluff Rd
Mc Kee St
E Acacia St
Elm St
E Elm St
Oak St
Sawdust Ln
Cedar St
Molly St
N Mary St
N Rusk St
N Fred St
N Coulson St
N Kelly Dr
N Burrows St
N Bowman St
N Henderson St
N Cherry St
N Lamar St
N Lucas St
N Lewis St
N Hilton St
N Hollow St
N Hollow Dr
Magnolia Ap
Mann St
S Rusk St
S Fred St
S Coulson St
S Kelly Dr
S Burrows St
S Bowman St
S Henderson St
S Lamar St
S Lucas St
S Lewis St
S Hilton St
S Hollow St
S Mann St
S Cottonwood St
S Madison St
S Washington St
S Cottage St
S Cottage Dr
S Fannin St
S Bradford St
S Cynthia St
S Leonard St
S Solomon St
S Alexander St
S Williams St
S Lewis St
S Lucas St
S Lamar St
S Cherry St
S Fred St
S Rusk St
S Coulson St
Flood St
Francis St
Bowman St
Hwy 259 N
Jim Lee Rd
Uvalde Rd
Willow Ct
Bluewater
Valley Vw
E Field St
E Pedregal St
E Price Ln
E Hundley St
E Hundley Dr
E Linda Ln
E Linda Dr
E Linda St
Glenn
Mitchell
Gibson
Hillcrest
Hillcrest Dr
Hillcrest St
Hillcrest Ln
Hillcrest Cir
Hillcrest Ct
Hillcrest Pl
Hillcrest Ap
Hillcrest Ap
Hillcrest Ap

GOVERNMENTAL UNIT REFERENCE MAP (2020): Rusk County, TX

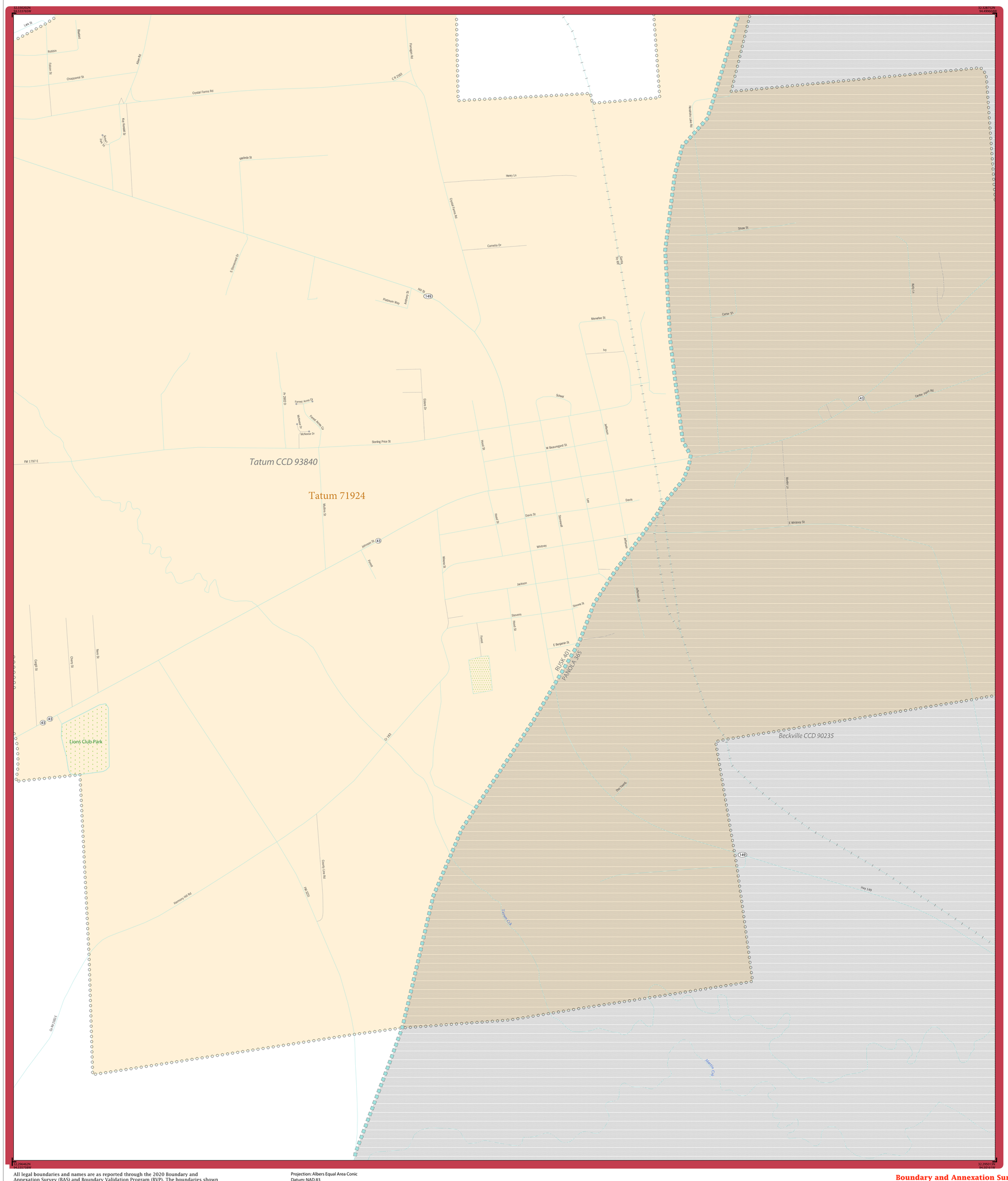

LEGEND

SYMBOL DESCRIPTION	SYMBOL	LABEL STYLE
Federal American Indian Reservation		L'ANSE RESERVATION (TA 1880)
Off-Reservation Trust Land		T1880
American Indian Tribal Subdivision		SHONTO (620)
Alaska Native Regional Corporation (ANRC)		NANA ANRC 52120
State (or statistically equivalent entity)		NEW YORK 36
County (or statistically equivalent entity)		ERIE 029
Minor Civil Division (MCD)[1]		Lee town 41460
Census County Division (CCD)[2]		Jemez CCD 91650
Consolidated City		MILFORD 47500
Incorporated Place[3]		Davis 18100
Census Designated Place (CDP)[2]		Cochiti 16560

DESCRIPTION	SYMBOL	DESCRIPTION	SYMBOL
Interstate	5	Water Body	Pleasant Lake
U.S. Highway	2	Swamp or Marsh	Okefenokee Swamp
State Highway	4	Glacier	Bering Glacier
Other Road	Marsh Ln	Airport, Airfield, or Helicopter Landing Pad	Donald Airfield
Cul-de-sac		College or University	Coll/Univ
Circle		Military	Fort Belvoir
Geographic Offset or Corridor		Prison or Juvenile Detention Center	P/JDC
4WD Trail, Stairway, Alley, Walkway, or Ferry		Cemetery	Powell Cmtry
Railroad	Southern RR	Golf Course	Pinehurst Gl/Crs
Pipeline or Power Line		National Park or Forest	Yosemite NP
Ridge or Fence		Other Park	St Francis Park
Property Line or Nonvisible Boundary		Outside Subject Area	
Perennial Stream	Tumbling Cr	Inset Area	A1
Intermittent Stream	Piney Cr		
Mountain Peak or Hill	Mt. Boker		

Where state, county, and/or MCD/CCD boundaries coincide, the map shows the boundary symbol for only the highest-ranking of these boundaries. Where American Indian reservation and American Indian tribal subdivision boundaries coincide, the map shows only the American Indian reservation boundaries.

Entity names are followed by either their FIPS code or census code; parentheses indicate a census code.

1 'MCD" indicates a false MCD. These are for Census Bureau use only.

2 The CCD and CDP boundaries represent statistical entities only and are not updated through the BAS.

3 Incorporated place name color corresponds to the incorporated place fill color.

Due to space limitations, some road names, along with other feature and geography names on the map, may not be shown.

The Census Bureau stores primary and alternate road names, but only primary road names are used to label the roads on these maps.

Sheet Location within Entity

Sheet B1 of 3 INSET sheets
Total Sheets: 19 (Index 1; Parent 15; Inset 3)

NAME: Rusk County (401)
ENTITY TYPE: County or statistically equivalent entity
ST: Texas (48)

INDEX OR PARENT SHEET #: 003
INSET SHEET #: 006601

2020 COUNTY REF MAP (INSET)

5340248401000000003006601

All legal boundaries and names are as reported through the 2020 Boundary and Annexation Survey (BAS) and Boundary Validation Program (BVP). The boundaries shown on this map are for Census Bureau statistical data collection and tabulation purposes only; their depiction and designation for statistical purposes does not constitute a determination of jurisdictional authority or rights of ownership or entitlement.

Data Source: U.S. Census Bureau's MAF/TIGER database (TAB20), November 2020
Created by Geography Division: December 09, 2020

U.S. DEPARTMENT OF COMMERCE U.S. Census Bureau

Projection: Albers Equal Area Conic
Datum: NAD 83
Spheroid: GRS 80
1st Standard Parallel: 27 36 51
2nd Standard Parallel: 34 43 24
Central Meridian: -100 04 35
Latitude of Projection's Origin: 25 50 13
False Easting: 0
False Northing: 0

0 0.1 0.2 0.3 0.4 0.5 Kilometers
0 0.1 0.2 0.3 0.4 0.5 Miles
The plotted map scale is 1:5,298

N W E S

Boundary and Annexation Survey (BAS) ID: 24840100000
BAS Submission Deadline: March 1, 2021

PDF versions of the BAS maps are available at:
www.census.gov/programs-surveys/bas/geographies.html

For more information, or to request additional maps, please email geo.bas@census.gov, call 1-800-972-5651, or visit www.census.gov/programs-surveys/bas.html.

United States Census Bureau

GOVERNMENTAL UNIT REFERENCE MAP (2020): Rusk County, TX

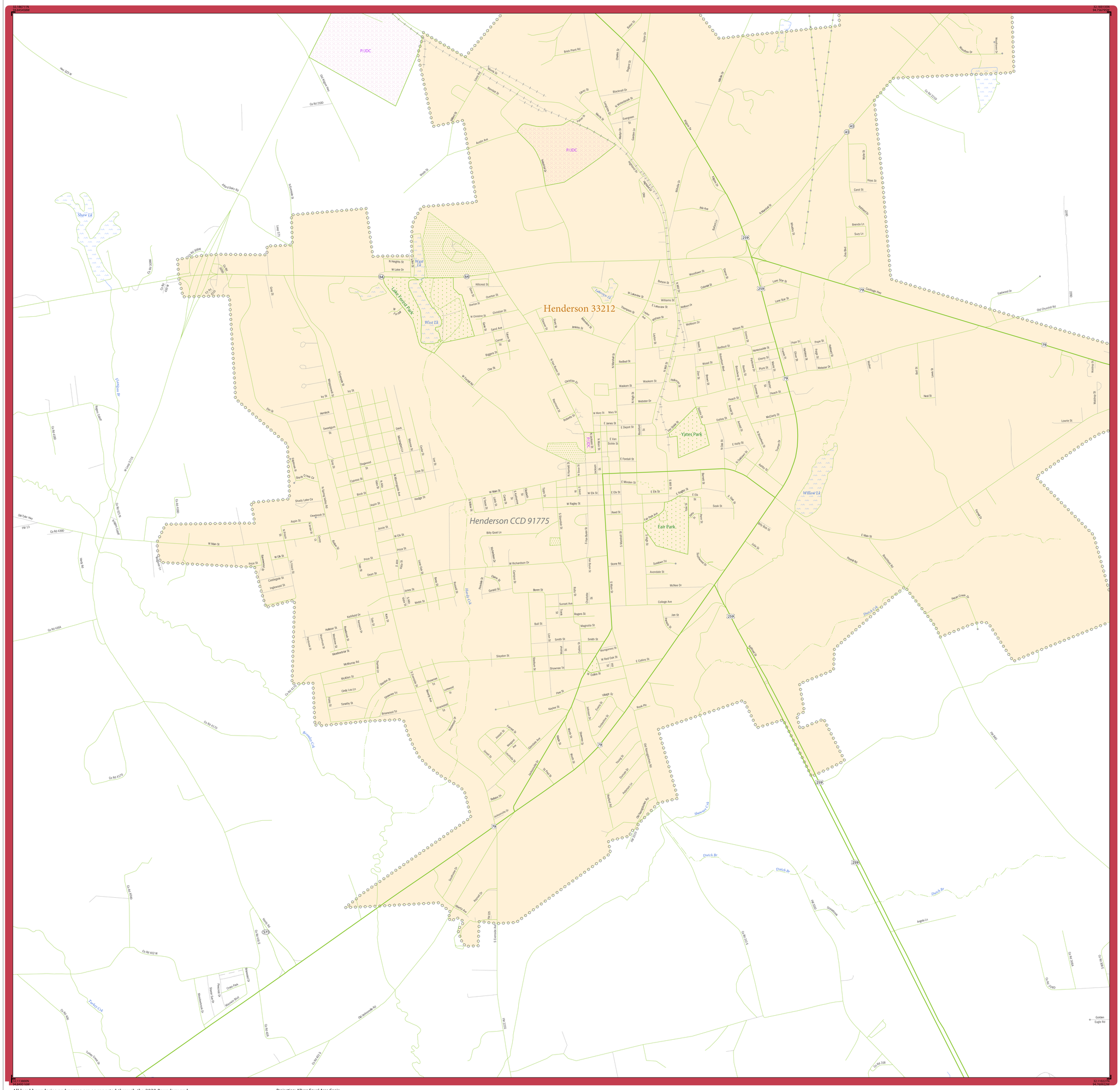

LEGEND

SYMBOL DESCRIPTION	SYMBOL	LABEL STYLE
Federal American Indian Reservation		L'ANSE RESERVATION (TA 1880)
Off-Reservation Trust Land		T1880
American Indian Tribal Subdivision		SHONTO (620)
Alaska Native Regional Corporation (ANRC)		NANA ANRC 52120
State (or statistically equivalent entity)		NEW YORK 36
County (or statistically equivalent entity)		ERIE 029
Minor Civil Division (MCD)[1]		Lee town 41460
Census County Division (CCD)[2]		Jemez CCD 91650
Consolidated City		MILFORD 47500
Incorporated Place[3]		Davis 18100
Census Designated Place (CDP)[2]		Cochiti 16560

DESCRIPTION	SYMBOL	DESCRIPTION	SYMBOL
Interstate	5	Water Body	Pleasant Lake
U.S. Highway	2	Swamp or Marsh	Okefenokee Swamp
State Highway	4	Glacier	Bering Glacier
Other Road	Marsh Ln	Airport, Airfield, or Helicopter Landing Pad	Dónard Airfield
Cul-de-sac		College or University	Coll/Univ
Circle		Military	Fort Belvoir
Geographic Offset or Corridor		Prison or Juvenile Detention Center	P/JDC
4WD Trail, Stairway, Alley, Walkway, or Ferry		Cemetery	Powell Cmtry
Railroad	Southern RR	Golf Course	Pinehurst GlfCrs
Pipeline or Power Line		National Park or Forest	Yosemite NP
Ridge or Fence		Other Park	St Francis Park
Property Line or Nonvisible Boundary		Outside Subject Area	
Perennial Stream	Tumbling Cr	Inset Area	A1
Intermittent Stream	Piney Cr		
Mountain Peak or Hill	Mt. Baker		

Where state, county, and/or MCD/CCD boundaries coincide, the map shows the boundary symbol for only the highest-ranking of these boundaries. Where American Indian reservation and American Indian tribal subdivision boundaries coincide, the map shows only the American Indian reservation boundaries.

Entity names are followed by either their FIPS code or census code; parentheses indicate a census code.

1 "MCD" indicates a false MCD. These are for Census Bureau use only.

2 The CCD and CDP boundaries represent statistical entities only and are not updated through the BAS.

3 Incorporated place name color corresponds to the incorporated place fill color.

Due to space limitations, some road names, along with other feature and geography names on the map, may not be shown.

The Census Bureau stores primary and alternate road names, but only primary road names are used to label the roads on these maps.

Sheet Location within Entity

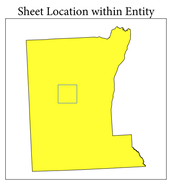

Sheet C1 of 3 INSET sheets
Total Sheets: 19 (Index 1; Parent 15; Inset 3)

NAME: Rusk County (401)
ENTITY TYPE: County or statistically equivalent entity
ST: Texas (48)

INDEX OR PARENT SHEET #: 006
INSET SHEET #: 006701

2020 COUNTY REF MAP (INSET)

5340248401000000006006701

All legal boundaries and names are as reported through the 2020 Boundary and Annexation Survey (BAS) and Boundary Validation Program (BVP). The boundaries shown on this map are for Census Bureau statistical data collection and tabulation purposes only; their depiction and designation for statistical purposes does not constitute a determination of jurisdictional authority or rights of ownership or entitlement.

Data Source: U.S. Census Bureau's MAF/TIGER database (TAB20), November 2020
Created by Geography Division: December 09, 2020

U.S. DEPARTMENT OF COMMERCE U.S. Census Bureau

Projection: Albers Equal Area Conic
Datum: NAD 83
Spheroid: GRS 80
1st Standard Parallel: 27 36 51
2nd Standard Parallel: 34 43 24
Central Meridian: -100 04 35
Latitude of Projection's Origin: 25 50 13
False Easting: 0
False Northing: 0

0 0.3 0.6 0.9 1.2 1.5 Kilometers
0 0.2 0.4 0.6 0.8 1 Miles
The plotted map scale is 1:11,712

N W E S

Boundary and Annexation Survey (BAS) ID: 24840100000
BAS Submission Deadline: March 1, 2021

PDF versions of the BAS maps are available at:
www.census.gov/programs-surveys/bas/geographies.html

For more information, or to request additional maps, please email geo.bas@census.gov, call 1-800-972-5651, or visit www.census.gov/programs-surveys/bas.html.