GOVERNMENTAL UNIT REFERENCE MAP (2020): Tom Green County, TX

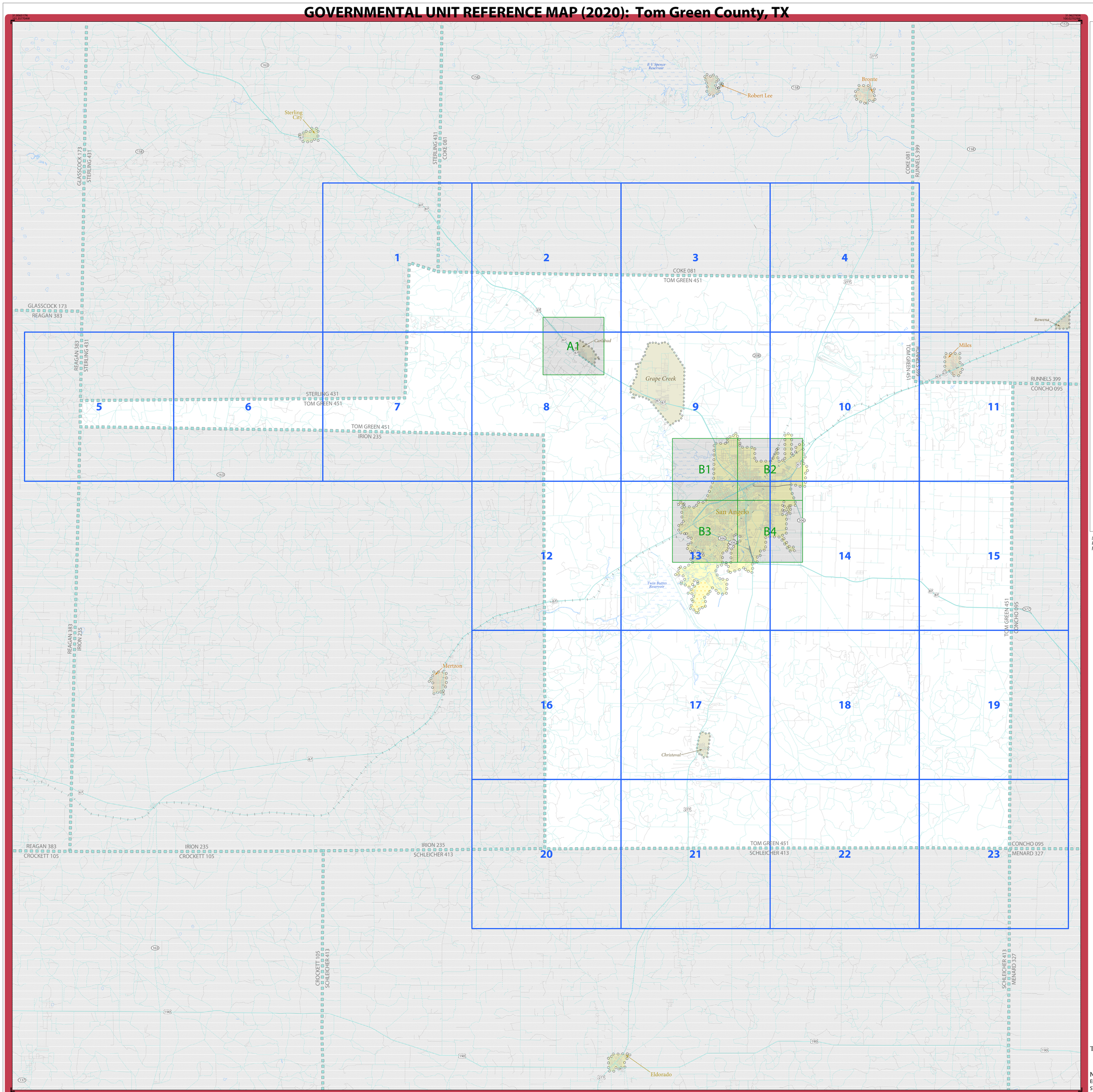

LEGEND

SYMBOL DESCRIPTION	SYMBOL	LABEL STYLE
Federal American Indian Reservation		L'ANSE RESERVATION (TA 1880)
Off-Reservation Trust Land		T1880
American Indian Tribal Subdivision		SHONTO (620)
Alaska Native Regional Corporation (ANRC)		*NANA ANRC 52120*
State (or statistically equivalent entity)		NEW YORK 36
County (or statistically equivalent entity)		ERIE 029
Minor Civil Division (MCD)[1]		Lee town 41460
Census County Division (CCD)[2]		*Jemez CCD 91650*
Consolidated City		MILFORD 47500
Incorporated Place[3]		Davis 18100
Census Designated Place (CDP)[2]		*Cochiti 16560*

DESCRIPTION	SYMBOL	DESCRIPTION	SYMBOL
Interstate	5	Water Body	*Pleasant Lake*
U.S. Highway	2	Swamp or Marsh	*Okefenokee Swamp*
State Highway	4	Glacier	*Bering Glacier*
Other Road	Marsh Ln	Airport, Airfield, or Helicopter Landing Pad	Dönärd Airfield
Cul-de-sac		College or University	Coll/Univ
Circle		Military	Fort Belvoir
Geographic Offset or Corridor		Prison or Juvenile Detention Center	P/JDC
4WD Trail, Stairway, Alley, Walkway, or Ferry		Cemetery	Powell Cmtry
Railroad	Southern RR	Golf Course	Pinehurst GlfCrs
Pipeline or Power Line		National Park or Forest	Yosemite NP
Ridge or Fence		Other Park	St Francis Park
Property Line or Nonvisible Boundary		Outside Subject Area	
Perennial Stream	*Tumbling Cr*	Inset Area	A1
Intermittent Stream	*Piney Cr*		
Mountain Peak or Hill	*Mt. Baker*		

Where state, county, and/or MCD/CCD boundaries coincide, the map shows the boundary symbol for only the highest-ranking of these boundaries. Where American Indian reservation and American Indian tribal subdivision boundaries coincide, the map shows only the American Indian reservation boundaries.

Entity names are followed by either their FIPS code or census code; parentheses indicate a census code.

1 'MCD*' indicates a false MCD. These are for Census Bureau use only.

2 The CCD and CDP boundaries represent statistical entities only and are not updated through the BAS.

3 Incorporated place name color corresponds to the incorporated place fill color.

Due to space limitations, some road names, along with other feature and geography names on the map, may not be shown.

The Census Bureau stores primary and alternate road names, but only primary road names are used to label the roads on these maps.

Note: This index map sheet provides the map sheet configuration in relation to the subject entity. Due to scale limitations, map content may be simplified. Refer to parent and/or inset map sheets for detailed map content.

Total Sheets: 29 (Index 1; Parent 23; Inset 5)

NAME: Tom Green County (451)
ENTITY TYPE: County or statistically equivalent entity
ST: Texas (48)

INDEX OR PARENT SHEET #: 000
INSET SHEET #: 000000

2020 COUNTY REF MAP (INDEX)

5340248451000000000000

All legal boundaries and names are as reported through the 2020 Boundary and Annexation Survey (BAS) and Boundary Validation Program (BVP). The boundaries shown on this map are for Census Bureau statistical data collection and tabulation purposes only; their depiction and designation for statistical purposes does not constitute a determination of jurisdictional authority or rights of ownership or entitlement.

Data Source: U.S. Census Bureau's MAF/TIGER database (TAB20), November 2020
Created by Geography Division: December 09, 2020

U.S. DEPARTMENT OF COMMERCE U.S. Census Bureau

Projection: Albers Equal Area Conic
Datum: NAD 83
Spheroid: GRS 80
1st Standard Parallel: 27 36 51
2nd Standard Parallel: 34 43 24
Central Meridian: -100 04 35
Latitude of Projection's Origin: 25 50 13
False Easting: 0
False Northing: 0

0 5 10 15 20 25 Kilometers
0 3 6 9 12 15 Miles
The plotted map scale is 1:171,948

N W E S

Boundary and Annexation Survey (BAS) ID: 24845100000
BAS Submission Deadline: March 1, 2021

PDF versions of the BAS maps are available at:
www.census.gov/programs-surveys/bas/geographies.html

For more information, or to request additional maps, please email geo.bas@census.gov, call 1-800-972-5651, or visit www.census.gov/programs-surveys/bas.html.

United States Census Bureau

GOVERNMENTAL UNIT REFERENCE MAP (2020): Tom Green County, TX

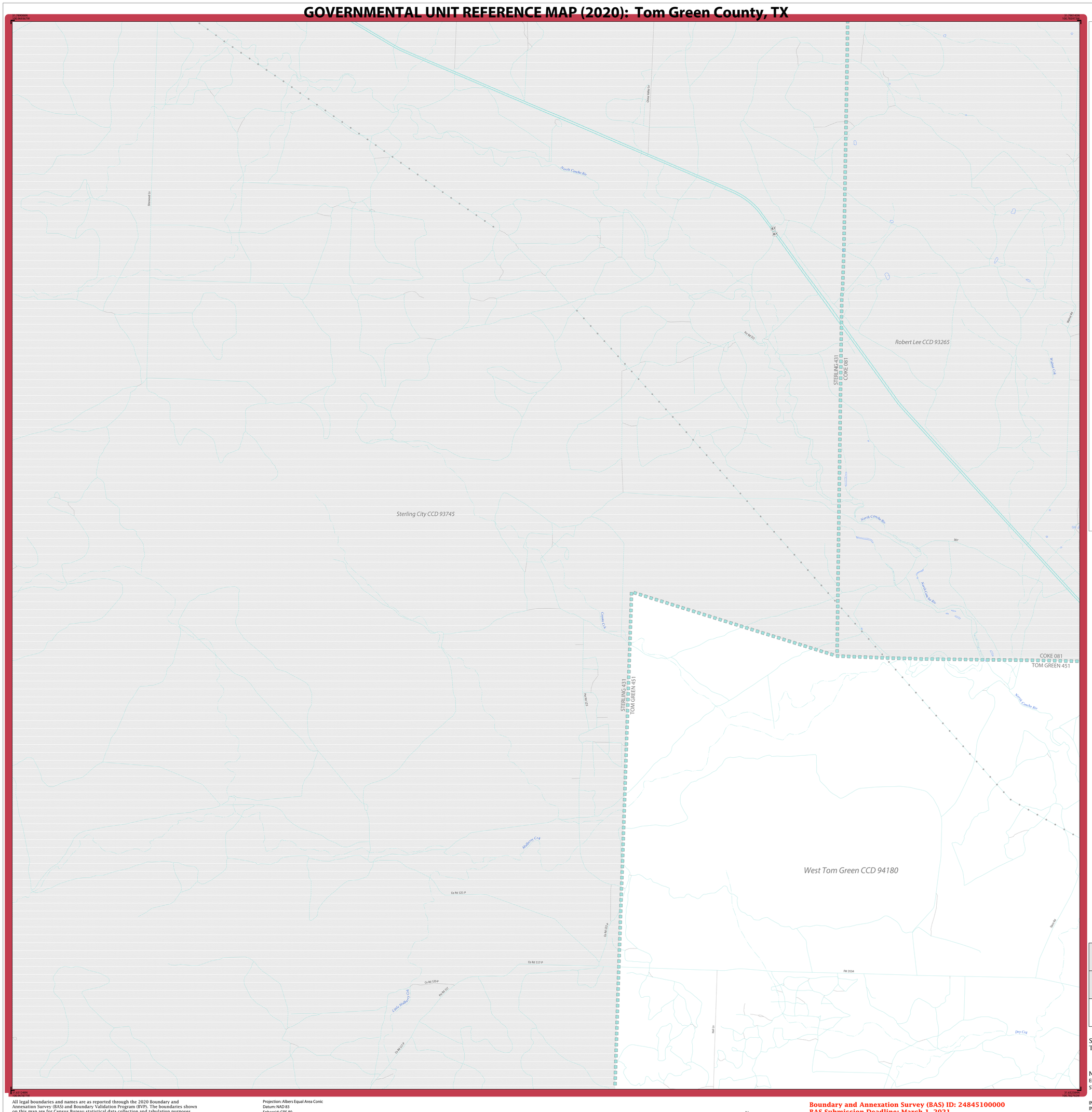

LEGEND

SYMBOL DESCRIPTION	SYMBOL	LABEL STYLE
Federal American Indian Reservation		L'ANSE RESERVATION (TA 1880)
Off-Reservation Trust Land		T1880
American Indian Tribal Subdivision		SHONTO (620)
Alaska Native Regional Corporation (ANRC)		NANA ANRC 52120
State (or statistically equivalent entity)		NEW YORK 36
County (or statistically equivalent entity)		ERIE 029
Minor Civil Division (MCD)[1]		Lee town 41460
Census County Division (CCD)[2]		Jemez CCD 91650
Consolidated City		MILFORD 47500
Incorporated Place[3]		Davis 18100
Census Designated Place (CDP)[2]		Cochiti 16560

DESCRIPTION	SYMBOL
Interstate	5
U.S. Highway	2
State Highway	4
Other Road	Marsh Ln
Cul-de-sac	
Circle	
Geographic Offset or Corridor	
4WD Trail, Stairway, Alley, Walkway, or Ferry	
Railroad	Southern RR
Pipeline or Power Line	
Ridge or Fence	
Property Line or Nonvisible Boundary	
Perennial Stream	Tumbling Cr
Intermittent Stream	Piney Cr
Mountain Peak or Hill	Mt. Baker

DESCRIPTION	SYMBOL
Water Body	Pleasant Lake
Swamp or Marsh	Okefenokee Swamp
Glacier	Bering Glacier
Airport, Airfield, or Helicopter Landing Pad	Donald Airfield
College or University	Coll/Univ
Military	Fort Belvoir
Prison or Juvenile Detention Center	P/JDC
Cemetery	Powell Cmtry
Golf Course	Pinehurst Gl/Crs
National Park or Forest	Yosemite NP
Other Park	St Francis Park
Outside Subject Area	
Inset Area	A1

Where state, county, and/or MCD/CCD boundaries coincide, the map shows the boundary symbol for only the highest-ranking of these boundaries. Where American Indian reservation and American Indian tribal subdivision boundaries coincide, the map shows only the American Indian reservation boundaries.

Entity names are followed by either their FIPS code or census code; parentheses indicate a census code.

1 'MCD" indicates a false MCD. These are for Census Bureau use only.

2 The CCD and CDP boundaries represent statistical entities only and are not updated through the BAS.

3 Incorporated place name color corresponds to the incorporated place fill color.

Due to space limitations, some road names, along with other feature and geography names on the map, may not be shown.

The Census Bureau stores primary and alternate road names, but only primary road names are used to label the roads on these maps.

Key to Adjacent Sheets

	1	2
6	7	8

Sheet Location within Entity

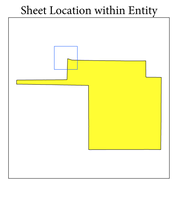

Sheet 1 of 23 PARENT sheets
Total Sheets: 29 (Index 1; Parent 23; Inset 5)

NAME: Tom Green County (451)
ENTITY TYPE: County or statistically equivalent entity
ST: Texas (48)

INDEX OR PARENT SHEET #: 001
INSET SHEET #: 000000

2020 COUNTY REF MAP (PARENT)

5340248451000000001000000

All legal boundaries and names are as reported through the 2020 Boundary and Annexation Survey (BAS) and Boundary Validation Program (BVP). The boundaries shown on this map are for Census Bureau statistical data collection and tabulation purposes only; their depiction and designation for statistical purposes does not constitute a determination of jurisdictional authority or rights of ownership or entitlement.

Data Source: U.S. Census Bureau's MAF/TIGER database (TAB20), November 2020
Created by Geography Division: December 09, 2020

U.S. DEPARTMENT OF COMMERCE U.S. Census Bureau

Projection: Albers Equal Area Conic
Datum: NAD 83
Spheroid: GRS 80
1st Standard Parallel: 27 36 51
2nd Standard Parallel: 34 43 24
Central Meridian: -100 04 35
Latitude of Projection's Origin: 25 50 13
False Easting: 0
False Northing: 0

0 0.7 1.4 2.1 2.8 3.5 Kilometers
0 0.4 0.8 1.2 1.6 2 Miles
The plotted map scale is 1:24,000

N W E S

Boundary and Annexation Survey (BAS) ID: 24845100000
BAS Submission Deadline: March 1, 2021

PDF versions of the BAS maps are available at:
www.census.gov/programs-surveys/bas/geographies.html

For more information, or to request additional maps, please email geo.bas@census.gov, call 1-800-972-5651, or visit www.census.gov/programs-surveys/bas.html.

United States Census Bureau

GOVERNMENTAL UNIT REFERENCE MAP (2020): Tom Green County, TX

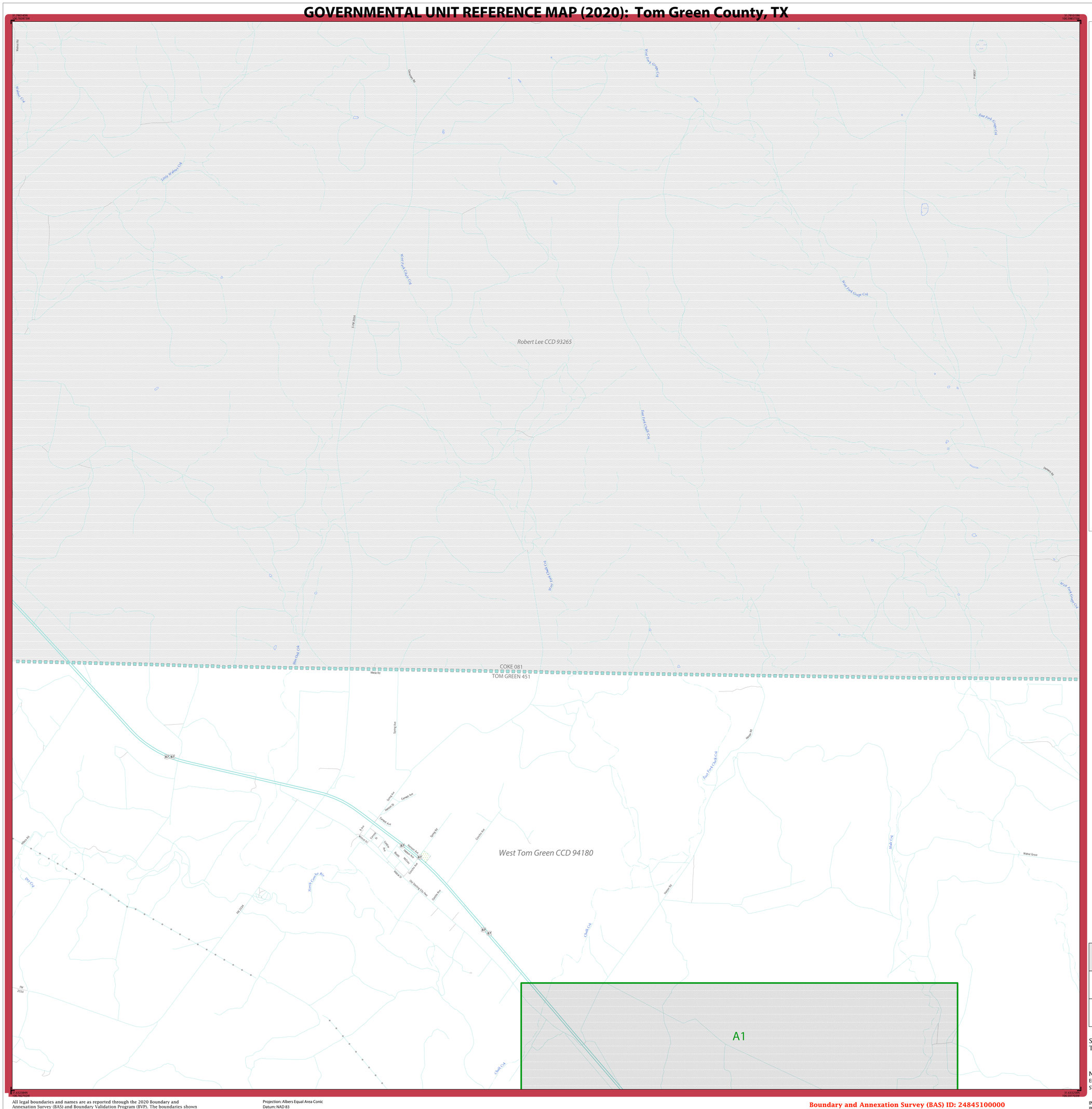

LEGEND

SYMBOL DESCRIPTION	SYMBOL	LABEL STYLE
Federal American Indian Reservation		L'ANSE RESERVATION (TA 1880)
Off-Reservation Trust Land		T1880
American Indian Tribal Subdivision		SHONTO (620)
Alaska Native Regional Corporation (ANRC)		*NANA ANRC 52120*
State (or statistically equivalent entity)		NEW YORK 36
County (or statistically equivalent entity)		ERIE 029
Minor Civil Division (MCD)[1]		Lee town 41460
Census County Division (CCD)[2]		*Jemez CCD 91650*
Consolidated City		MILFORD 47500
Incorporated Place[3]		Davis 18100
Census Designated Place (CDP)[2]		*Cochiti 16560*

DESCRIPTION	SYMBOL
Interstate	I
U.S. Highway	2
State Highway	4
Other Road	Marsh Ln
Cul-de-sac	
Circle	
Geographic Offset or Corridor	
4WD Trail, Stairway, Alley, Walkway, or Ferry	
Railroad	Southern RR
Pipeline or Power Line	
Ridge or Fence	
Property Line or Nonvisible Boundary	
Perennial Stream	*Tumbling Cr*
Intermittent Stream	*Piney Cr*
Mountain Peak or Hill	*Mt. Baker*

DESCRIPTION	SYMBOL
Water Body	*Pleasant Lake*
Swamp or Marsh	*Okefenokee Swamp*
Glacier	*Bering Glacier*
Airport, Airfield, or Helicopter Landing Pad	Donald Airport
College or University	Coll/Univ
Military	Fort Belvoir
Prison or Juvenile Detention Center	P/JDC
Cemetery	Powell Cmtry
Golf Course	Pinehurst GlfCrs
National Park or Forest	Yosemite NP
Other Park	St Francis Park
Outside Subject Area	
Inset Area	A1

Where state, county, and/or MCD/CCD boundaries coincide, the map shows the boundary symbol for only the highest-ranking of these boundaries. Where American Indian reservation and American Indian tribal subdivision boundaries coincide, the map shows only the American Indian reservation boundaries.

Entity names are followed by either their FIPS code or census code; parentheses indicate a census code.

1 'MCD*' indicates a false MCD. These are for Census Bureau use only.

2 The CCD and CDP boundaries represent statistical entities only and are not updated through the BAS.

3 Incorporated place name color corresponds to the incorporated place fill color.

Due to space limitations, some road names, along with other feature and geography names on the map, may not be shown.

The Census Bureau stores primary and alternate road names, but only primary road names are used to label the roads on these maps.

Key to Adjacent Sheets

1	2	3
7	8	9

Sheet Location within Entity

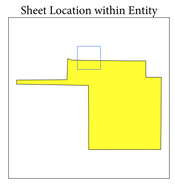

Sheet 2 of 23 PARENT sheets
Total Sheets: 29 (Index 1; Parent 23; Inset 5)

NAME: Tom Green County (451)
ENTITY TYPE: County or statistically equivalent entity
ST: Texas (48)

INDEX OR PARENT SHEET #: 002
INSET SHEET #: 000000

2020 COUNTY REF MAP (PARENT)

5340248451000000002000000

All legal boundaries and names are as reported through the 2020 Boundary and Annexation Survey (BAS) and Boundary Validation Program (BVP). The boundaries shown on this map are for Census Bureau statistical data collection and tabulation purposes only; their depiction and designation for statistical purposes does not constitute a determination of jurisdictional authority or rights of ownership or entitlement.

Data Source: U.S. Census Bureau's MAF/TIGER database (TAB20), November 2020
Created by Geography Division: December 09, 2020

U.S. DEPARTMENT OF COMMERCE U.S. Census Bureau

Projection: Albers Equal Area Conic
Datum: NAD 83
Spheroid: GRS 80
1st Standard Parallel: 27 36 51
2nd Standard Parallel: 34 43 24
Central Meridian: -100 04 35
Latitude of Projection's Origin: 25 50 13
False Easting: 0
False Northing: 0

0 0.7 1.4 2.1 2.8 3.5 Kilometers
0 0.4 0.8 1.2 1.6 2 Miles
The plotted map scale is 1:24,000

N W E S

Boundary and Annexation Survey (BAS) ID: 24845100000
BAS Submission Deadline: March 1, 2021

PDF versions of the BAS maps are available at:
www.census.gov/programs-surveys/bas/geographies.html

For more information, or to request additional maps, please email geo.bas@census.gov, call 1-800-972-5651, or visit www.census.gov/programs-surveys/bas.html.

United States Census Bureau

GOVERNMENTAL UNIT REFERENCE MAP (2020): Tom Green County, TX

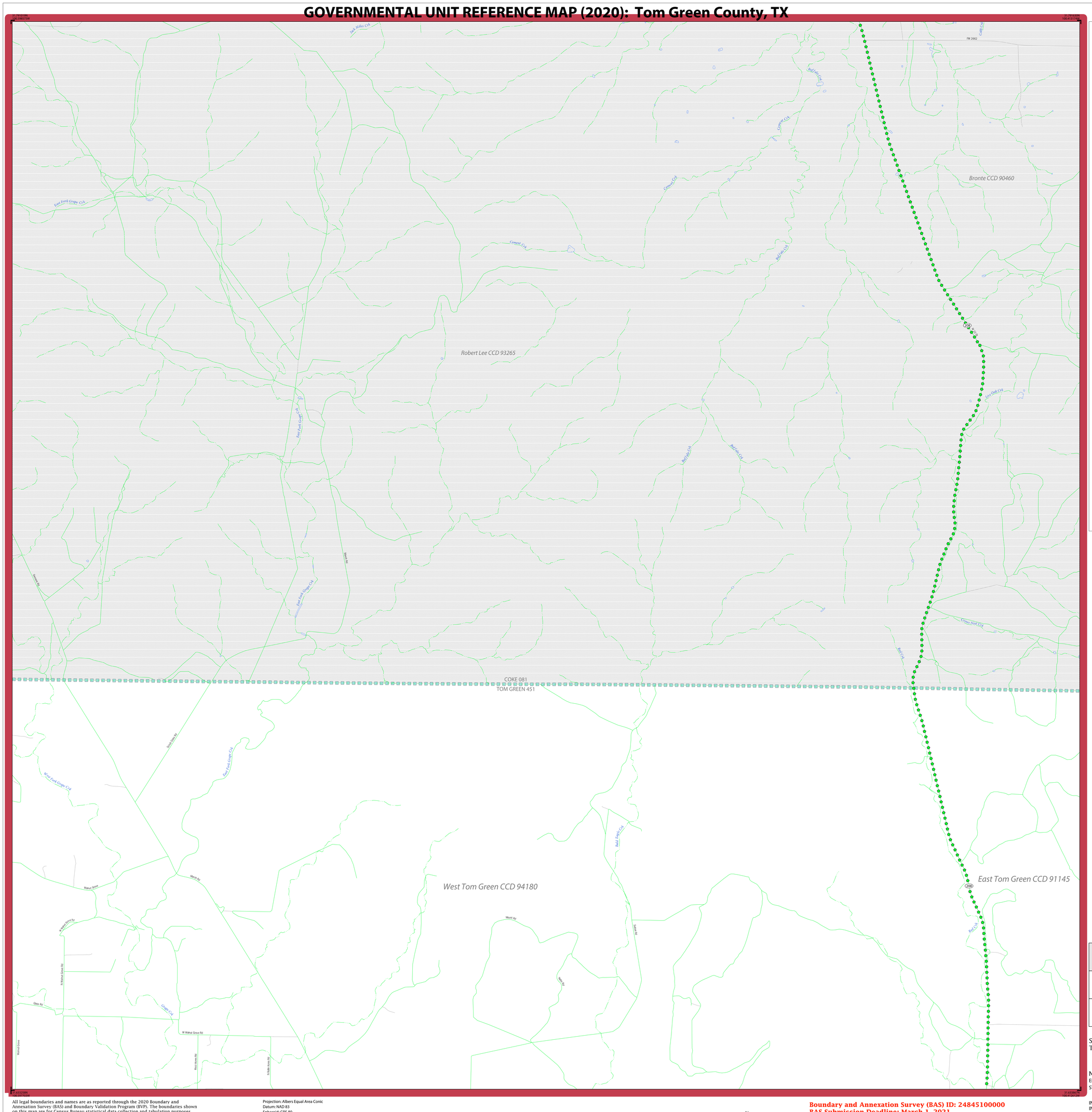

LEGEND

SYMBOL DESCRIPTION	SYMBOL	LABEL STYLE
Federal American Indian Reservation		L'ANSE RESERVATION (TA 1880)
Off-Reservation Trust Land		T1880
American Indian Tribal Subdivision		SHONTO (620)
Alaska Native Regional Corporation (ANRC)		*NANA ANRC 52120*
State (or statistically equivalent entity)		NEW YORK 36
County (or statistically equivalent entity)		ERIE 029
Minor Civil Division (MCD)[1]		Lee town 41460
Census County Division (CCD)[2]		*Jemez CCD 91650*
Consolidated City		MILFORD 47500
Incorporated Place[3]		Davis 18100
Census Designated Place (CDP)[2]		*Cochiti 16560*

DESCRIPTION	SYMBOL
Interstate	5
U.S. Highway	2
State Highway	4
Other Road	Marsh Ln
Cul-de-sac	
Circle	
Geographic Offset or Corridor	
4WD Trail, Stairway, Alley, Walkway, or Ferry	
Railroad	Southern RR
Pipeline or Power Line	
Ridge or Fence	
Property Line or Nonvisible Boundary	
Perennial Stream	Tumbling Cr
Intermittent Stream	Piney Cr
Mountain Peak or Hill	Mt. Baker

DESCRIPTION	SYMBOL
Water Body	Pleasant Lake
Swamp or Marsh	Okefenokee Swamp
Glacier	Bering Glacier
Airport, Airfield, or Helicopter Landing Pad	Dönärd Airport
College or University	Coll/Univ
Military	Fort Belvoir
Prison or Juvenile Detention Center	P/JDC
Cemetery	Powell Cmtry
Golf Course	Pinehurst GlfCrs
National Park or Forest	Yosemite NP
Other Park	St Francis Park
Outside Subject Area	
Inset Area	A1

Where state, county, and/or MCD/CCD boundaries coincide, the map shows the boundary symbol for only the highest-ranking of these boundaries. Where American Indian reservation and American Indian tribal subdivision boundaries coincide, the map shows only the American Indian reservation boundaries.

Entity names are followed by either their FIPS code or census code; parentheses indicate a census code.

1 'MCD" indicates a false MCD. These are for Census Bureau use only.

2 The CCD and CDP boundaries represent statistical entities only and are not updated through the BAS.

3 Incorporated place name color corresponds to the incorporated place fill color.

Due to space limitations, some road names, along with other feature and geography names on the map, may not be shown.

The Census Bureau stores primary and alternate road names, but only primary road names are used to label the roads on these maps.

Key to Adjacent Sheets

2	3	4
8	9	10

Sheet Location within Entity

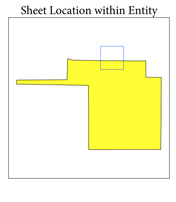

Sheet 3 of 23 PARENT sheets
Total Sheets: 29 (Index 1; Parent 23; Inset 5)

NAME: Tom Green County (451)
ENTITY TYPE: County or statistically equivalent entity
ST: Texas (48)

INDEX OR PARENT SHEET #: 003
INSET SHEET #: 000000

2020 COUNTY REF MAP (PARENT)

5340248451000000003000000

All legal boundaries and names are as reported through the 2020 Boundary and Annexation Survey (BAS) and Boundary Validation Program (BVP). The boundaries shown on this map are for Census Bureau statistical data collection and tabulation purposes only; their depiction and designation for statistical purposes does not constitute a determination of jurisdictional authority or rights of ownership or entitlement.

Data Source: U.S. Census Bureau's MAF/TIGER database (TAB20), November 2020
Created by Geography Division: December 09, 2020

U.S. DEPARTMENT OF COMMERCE U.S. Census Bureau

Projection: Albers Equal Area Conic
Datum: NAD 83
Spheroid: GRS 80
1st Standard Parallel: 27 36 51
2nd Standard Parallel: 34 43 24
Central Meridian: -100 04 35
Latitude of Projection's Origin: 25 50 13
False Easting: 0
False Northing: 0

0 0.7 1.4 2.1 2.8 3.5 Kilometers
0 0.4 0.8 1.2 1.6 2 Miles
The plotted map scale is 1:24,000

N W E S

Boundary and Annexation Survey (BAS) ID: 24845100000
BAS Submission Deadline: March 1, 2021

PDF versions of the BAS maps are available at:
www.census.gov/programs-surveys/bas/geographies.html

For more information, or to request additional maps, please email geo.bas@census.gov, call 1-800-972-5651, or visit www.census.gov/programs-surveys/bas.html.

GOVERNMENTAL UNIT REFERENCE MAP (2020): Tom Green County, TX



LEGEND

SYMBOL DESCRIPTION	SYMBOL	LABEL STYLE
Federal American Indian Reservation		L'ANSE RESERVATION (TA 1880)
Off-Reservation Trust Land		T1880
American Indian Tribal Subdivision		SHONTO (620)
Alaska Native Regional Corporation (ANRC)		*NANA ANRC 52120*
State (or statistically equivalent entity)		NEW YORK 36
County (or statistically equivalent entity)		ERIE 029
Minor Civil Division (MCD)[1]		Lee town 41460
Census County Division (CCD)[2]		*Jemez CCD 91650*
Consolidated City		MILFORD 47500
Incorporated Place[3]		Davis 18100
Census Designated Place (CDP)[2]		*Cochiti 16560*

DESCRIPTION	SYMBOL	DESCRIPTION	SYMBOL
Interstate	5	Water Body	Pleasant Lake
U.S. Highway	2	Swamp or Marsh	Okefenokee Swamp
State Highway	4	Glacier	Bering Glacier
Other Road	Marsh Ln	Airport, Airfield, or Helicopter Landing Pad	Dónard Airport
Cul-de-sac		College or University	Coll/Univ
Circle		Military	Fort Belvoir
Geographic Offset or Corridor		Prison or Juvenile Detention Center	P/JDC
4WD Trail, Stairway, Alley, Walkway, or Ferry		Cemetery	Powell Cmtry
Railroad	Southern RR	Golf Course	Pinehurst GlfCrs
Pipeline or Power Line		National Park or Forest	Yosemite NP
Ridge or Fence		Other Park	St Francis Park
Property Line or Nonvisible Boundary		Outside Subject Area	
Perennial Stream	Tumbling Cr	Inset Area	A1
Intermittent Stream	Piney Cr		
Mountain Peak or Hill	Mt. Baker		

Where state, county, and/or MCD/CCD boundaries coincide, the map shows the boundary symbol for only the highest-ranking of these boundaries. Where American Indian reservation and American Indian tribal subdivision boundaries coincide, the map shows only the American Indian reservation boundaries.

Entity names are followed by either their FIPS code or census code; parentheses indicate a census code.

1 'MCD*' indicates a false MCD. These are for Census Bureau use only.

2 The CCD and CDP boundaries represent statistical entities only and are not updated through the BAS.

3 Incorporated place name color corresponds to the incorporated place fill color.

Due to space limitations, some road names, along with other feature and geography names on the map, may not be shown.

The Census Bureau stores primary and alternate road names, but only primary road names are used to label the roads on these maps.

Key to Adjacent Sheets

3	4	
9	10	11

Sheet Location within Entity

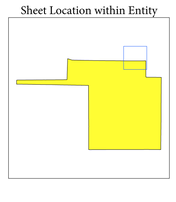

Sheet 4 of 23 PARENT sheets
Total Sheets: 29 (Index 1; Parent 23; Inset 5)

NAME: Tom Green County (451)
ENTITY TYPE: County or statistically equivalent entity
ST: Texas (48)

INDEX OR PARENT SHEET #: 004
INSET SHEET #: 000000

2020 COUNTY REF MAP (PARENT)

5340248451000000004000000

All legal boundaries and names are as reported through the 2020 Boundary and Annexation Survey (BAS) and Boundary Validation Program (BVP). The boundaries shown on this map are for Census Bureau statistical data collection and tabulation purposes only; their depiction and designation for statistical purposes does not constitute a determination of jurisdictional authority or rights of ownership or entitlement.

Data Source: U.S. Census Bureau's MAF/TIGER database (TAB20), November 2020
Created by Geography Division: December 09, 2020

U.S. DEPARTMENT OF COMMERCE U.S. Census Bureau

Projection: Albers Equal Area Conic
Datum: NAD 83
Spheroid: GRS 80
1st Standard Parallel: 27 36 51
2nd Standard Parallel: 34 43 24
Central Meridian: -100 04 35
Latitude of Projection's Origin: 25 50 13
False Easting: 0
False Northing: 0

0 0.7 1.4 2.1 2.8 3.5 Kilometers
0 0.4 0.8 1.2 1.6 2 Miles
The plotted map scale is 1:24,000

N W E S

Boundary and Annexation Survey (BAS) ID: 24845100000
BAS Submission Deadline: March 1, 2021

PDF versions of the BAS maps are available at:
www.census.gov/programs-surveys/bas/geographies.html

For more information, or to request additional maps, please email geo.bas@census.gov, call 1-800-972-5651, or visit www.census.gov/programs-surveys/bas.html.

GOVERNMENTAL UNIT REFERENCE MAP (2020): Tom Green County, TX



LEGEND

SYMBOL DESCRIPTION	SYMBOL	LABEL STYLE
Federal American Indian Reservation		L'ANSE RESERVATION (TA 1880)
Off-Reservation Trust Land		T1880
American Indian Tribal Subdivision		SHONTO (620)
Alaska Native Regional Corporation (ANRC)		*NANA ANRC 52120*
State (or statistically equivalent entity)		NEW YORK 36
County (or statistically equivalent entity)		ERIE 029
Minor Civil Division (MCD)[1]		Lee town 41460
Census County Division (CCD)[2]		*Jemez CCD 91650*
Consolidated City		MILFORD 47500
Incorporated Place[3]		Davis 18100
Census Designated Place (CDP)[2]		*Cochiti 16560*

DESCRIPTION	SYMBOL	DESCRIPTION	SYMBOL
Interstate	5	Water Body	*Pleasant Lake*
U.S. Highway	2	Swamp or Marsh	*Okefenokee Swamp*
State Highway	4	Glacier	*Bering Glacier*
Other Road	Marsh Ln	Airport, Airfield, or Helicopter Landing Pad	Dönärd Airport
Cul-de-sac		College or University	Coll/Univ
Circle		Military	Fort Belvoir
Geographic Offset or Corridor		Prison or Juvenile Detention Center	P/JDC
4WD Trail, Stairway, Alley, Walkway, or Ferry		Cemetery	Powell Cmtry
Railroad	Southern RR	Golf Course	Pinehurst GlfCrs
Pipeline or Power Line		National Park or Forest	Yosemite NP
Ridge or Fence		Other Park	St Francis Park
Property Line or Nonvisible Boundary		Outside Subject Area	
Perennial Stream	*Tumbling Cr*	Inset Area	A1
Intermittent Stream	*Piney Cr*		
Mountain Peak or Hill	*Mt. Baker*		

Where state, county, and/or MCD/CCD boundaries coincide, the map shows the boundary symbol for only the highest-ranking of these boundaries. Where American Indian reservation and American Indian tribal subdivision boundaries coincide, the map shows only the American Indian reservation boundaries.

Entity names are followed by either their FIPS code or census code; parentheses indicate a census code.

1 'MCD" indicates a false MCD. These are for Census Bureau use only.

2 The CCD and CDP boundaries represent statistical entities only and are not updated through the BAS.

3 Incorporated place name color corresponds to the incorporated place fill color.

Due to space limitations, some road names, along with other feature and geography names on the map, may not be shown.

The Census Bureau stores primary and alternate road names, but only primary road names are used to label the roads on these maps.

Key to Adjacent Sheets

	5	6

Sheet Location within Entity

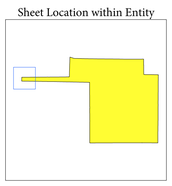

Sheet 5 of 23 PARENT sheets
Total Sheets: 29 (Index 1; Parent 23; Inset 5)

NAME: Tom Green County (451)
ENTITY TYPE: County or statistically equivalent entity
ST: Texas (48)

INDEX OR PARENT SHEET #: 005
INSET SHEET #: 000000

2020 COUNTY REF MAP (PARENT)

5340248451000000005000000

All legal boundaries and names are as reported through the 2020 Boundary and Annexation Survey (BAS) and Boundary Validation Program (BVP). The boundaries shown on this map are for Census Bureau statistical data collection and tabulation purposes only; their depiction and designation for statistical purposes does not constitute a determination of jurisdictional authority or rights of ownership or entitlement.

Data Source: U.S. Census Bureau's MAF/TIGER database (TAB20), November 2020
Created by Geography Division: December 09, 2020

U.S. DEPARTMENT OF COMMERCE U.S. Census Bureau

Projection: Albers Equal Area Conic
Datum: NAD 83
Spheroid: GRS 80
1st Standard Parallel: 27 36 51
2nd Standard Parallel: 34 43 24
Central Meridian: -100 04 35
Latitude of Projection's Origin: 25 50 13
False Easting: 0
False Northing: 0

0 0.7 1.4 2.1 2.8 3.5 Kilometers
0 0.4 0.8 1.2 1.6 2 Miles
The plotted map scale is 1:24,000

N W E S

Boundary and Annexation Survey (BAS) ID: 24845100000
BAS Submission Deadline: March 1, 2021

PDF versions of the BAS maps are available at:
www.census.gov/programs-surveys/bas/geographies.html

For more information, or to request additional maps, please email geo.bas@census.gov, call 1-800-972-5651, or visit www.census.gov/programs-surveys/bas.html.

GOVERNMENTAL UNIT REFERENCE MAP (2020): Tom Green County, TX

LEGEND

SYMBOL DESCRIPTION	SYMBOL	LABEL STYLE
Federal American Indian Reservation		L'ANSE RESERVATION (TA 1880)
Off-Reservation Trust Land		T1880
American Indian Tribal Subdivision		SHONTO (620)
Alaska Native Regional Corporation (ANRC)		*NANA ANRC 52120*
State (or statistically equivalent entity)		NEW YORK 36
County (or statistically equivalent entity)		ERIE 029
Minor Civil Division (MCD)[1]		Lee town 41460
Census County Division (CCD)[2]		*Jemez CCD 91650*
Consolidated City		MILFORD 47500
Incorporated Place[3]		Davis 18100
Census Designated Place (CDP)[2]		*Cochiti 16560*

DESCRIPTION	SYMBOL	DESCRIPTION	SYMBOL
Interstate	5	Water Body	*Pleasant Lake*
U.S. Highway	2	Swamp or Marsh	*Okefenokee Swamp*
State Highway	4	Glacier	*Bering Glacier*
Other Road	Marsh Ln	Airport, Airfield, or Helicopter Landing Pad	Donald Airport
Cul-de-sac		College or University	Coll/Univ
Circle		Military	Fort Belvoir
Geographic Offset or Corridor		Prison or Juvenile Detention Center	P/JDC
4WD Trail, Stairway, Alley, Walkway, or Ferry		Cemetery	Powell Cmtry
Railroad	Southern RR	Golf Course	Pinehurst GlfCrs
Pipeline or Power Line		National Park or Forest	Yosemite NP
Ridge or Fence		Other Park	St Francis Park
Property Line or Nonvisible Boundary		Outside Subject Area	
Perennial Stream	*Tumbling Cr*	Inset Area	A1
Intermittent Stream	*Piney Cr*		
Mountain Peak or Hill	*Mt. Baker*		

Where state, county, and/or MCD/CCD boundaries coincide, the map shows the boundary symbol for only the highest-ranking of these boundaries. Where American Indian reservation and American Indian tribal subdivision boundaries coincide, the map shows only the American Indian reservation boundaries.

Entity names are followed by either their FIPS code or census code; parentheses indicate a census code.

1 'MCD*' indicates a false MCD. These are for Census Bureau use only.

2 The CCD and CDP boundaries represent statistical entities only and are not updated through the BAS.

3 Incorporated place name color corresponds to the incorporated place fill color.

Due to space limitations, some road names, along with other feature and geography names on the map, may not be shown.

The Census Bureau stores primary and alternate road names, but only primary road names are used to label the roads on these maps.

Key to Adjacent Sheets

		1
5	6	7

Sheet Location within Entity

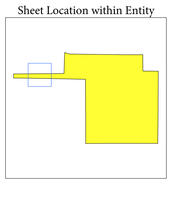

Sheet 6 of 23 PARENT sheets
Total Sheets: 29 (Index 1; Parent 23; Inset 5)

NAME: Tom Green County (451)
ENTITY TYPE: County or statistically equivalent entity
ST: Texas (48)

INDEX OR PARENT SHEET #: 006
INSET SHEET #: 000000

2020 COUNTY REF MAP (PARENT)

5340248451000000006000000

All legal boundaries and names are as reported through the 2020 Boundary and Annexation Survey (BAS) and Boundary Validation Program (BVP). The boundaries shown on this map are for Census Bureau statistical data collection and tabulation purposes only; their depiction and designation for statistical purposes does not constitute a determination of jurisdictional authority or rights of ownership or entitlement.

Data Source: U.S. Census Bureau's MAF/TIGER database (TAB20), November 2020
Created by Geography Division: December 09, 2020

U.S. DEPARTMENT OF COMMERCE U.S. Census Bureau

Projection: Albers Equal Area Conic
Datum: NAD 83
Spheroid: GRS 80
1st Standard Parallel: 27 36 51
2nd Standard Parallel: 34 43 24
Central Meridian: -100 04 35
Latitude of Projection's Origin: 25 50 13
False Easting: 0
False Northing: 0

0 0.7 1.4 2.1 2.8 3.5 Kilometers
0 0.4 0.8 1.2 1.6 2 Miles
The plotted map scale is 1:24,000

N W E S

Boundary and Annexation Survey (BAS) ID: 24845100000
BAS Submission Deadline: March 1, 2021

PDF versions of the BAS maps are available at:
www.census.gov/programs-surveys/bas/geographies.html

For more information, or to request additional maps, please email geo.bas@census.gov, call 1-800-972-5651, or visit www.census.gov/programs-surveys/bas.html.

GOVERNMENTAL UNIT REFERENCE MAP (2020): Tom Green County, TX



LEGEND

SYMBOL DESCRIPTION	SYMBOL	LABEL STYLE
Federal American Indian Reservation		L'ANSE RESERVATION (TA 1880)
Off-Reservation Trust Land		T1880
American Indian Tribal Subdivision		SHONTO (620)
Alaska Native Regional Corporation (ANRC)		*NANA ANRC 52120*
State (or statistically equivalent entity)		NEW YORK 36
County (or statistically equivalent entity)		ERIE 029
Minor Civil Division (MCD)[1]		Lee town 41460
Census County Division (CCD)[2]		*Jemez CCD 91650*
Consolidated City		MILFORD 47500
Incorporated Place[3]		Davis 18100
Census Designated Place (CDP)[2]		*Cochiti 16560*

DESCRIPTION	SYMBOL	DESCRIPTION	SYMBOL
Interstate		Water Body	*Pleasant Lake*
U.S. Highway		Swamp or Marsh	*Okefenokee Swamp*
State Highway		Glacier	*Bering Glacier*
Other Road	Marsh Ln	Airport, Airfield, or Helicopter Landing Pad	Donald Airport
Cul-de-sac		College or University	Coll/Univ
Circle		Military	Fort Belvoir
Geographic Offset or Corridor		Prison or Juvenile Detention Center	P/JDC
4WD Trail, Stairway, Alley, Walkway, or Ferry		Cemetery	Powell Cmtry
Railroad	Southern RR	Golf Course	Pinehurst GlfCrs
Pipeline or Power Line		National Park or Forest	Yosemite NP
Ridge or Fence		Other Park	St Francis Park
Property Line or Nonvisible Boundary		Outside Subject Area	
Perennial Stream	*Tumbling Cr*	Inset Area	A1
Intermittent Stream	*Piney Cr*		
Mountain Peak or Hill	*Mt. Baker*		

Where state, county, and/or MCD/CCD boundaries coincide, the map shows the boundary symbol for only the highest-ranking of these boundaries. Where American Indian reservation and American Indian tribal subdivision boundaries coincide, the map shows only the American Indian reservation boundaries.

Entity names are followed by either their FIPS code or census code; parentheses indicate a census code.

1 'MCD" indicates a false MCD. These are for Census Bureau use only.

2 The CCD and CDP boundaries represent statistical entities only and are not updated through the BAS.

3 Incorporated place name color corresponds to the incorporated place fill color.

Due to space limitations, some road names, along with other feature and geography names on the map, may not be shown.

The Census Bureau stores primary and alternate road names, but only primary road names are used to label the roads on these maps.

Key to Adjacent Sheets

	1	2
6	7	8
		12

Sheet Location within Entity

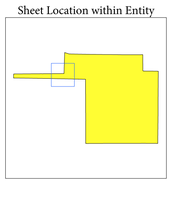

Sheet 7 of 23 PARENT sheets
Total Sheets: 29 (Index 1; Parent 23; Inset 5)

NAME: Tom Green County (451)
ENTITY TYPE: County or statistically equivalent entity
ST: Texas (48)

INDEX OR PARENT SHEET #: 007
INSET SHEET #: 000000

2020 COUNTY REF MAP (PARENT)

5340248451000000007000000

All legal boundaries and names are as reported through the 2020 Boundary and Annexation Survey (BAS) and Boundary Validation Program (BVP). The boundaries shown on this map are for Census Bureau statistical data collection and tabulation purposes only; their depiction and designation for statistical purposes does not constitute a determination of jurisdictional authority or rights of ownership or entitlement.

Data Source: U.S. Census Bureau's MAF/TIGER database (TAB20), November 2020
Created by Geography Division: December 09, 2020

U.S. DEPARTMENT OF COMMERCE U.S. Census Bureau

Projection: Albers Equal Area Conic
Datum: NAD 83
Spheroid: GRS 80
1st Standard Parallel: 27 36 51
2nd Standard Parallel: 34 43 24
Central Meridian: -100 04 35
Latitude of Projection's Origin: 25 50 13
False Easting: 0
False Northing: 0

0 0.7 1.4 2.1 2.8 3.5 Kilometers
0 0.4 0.8 1.2 1.6 2 Miles
The plotted map scale is 1:24,000

N W E S

Boundary and Annexation Survey (BAS) ID: 24845100000
BAS Submission Deadline: March 1, 2021

PDF versions of the BAS maps are available at:
www.census.gov/programs-surveys/bas/geographies.html

For more information, or to request additional maps, please email geo.bas@census.gov, call 1-800-972-5651, or visit www.census.gov/programs-surveys/bas.html.

GOVERNMENTAL UNIT REFERENCE MAP (2020): Tom Green County, TX

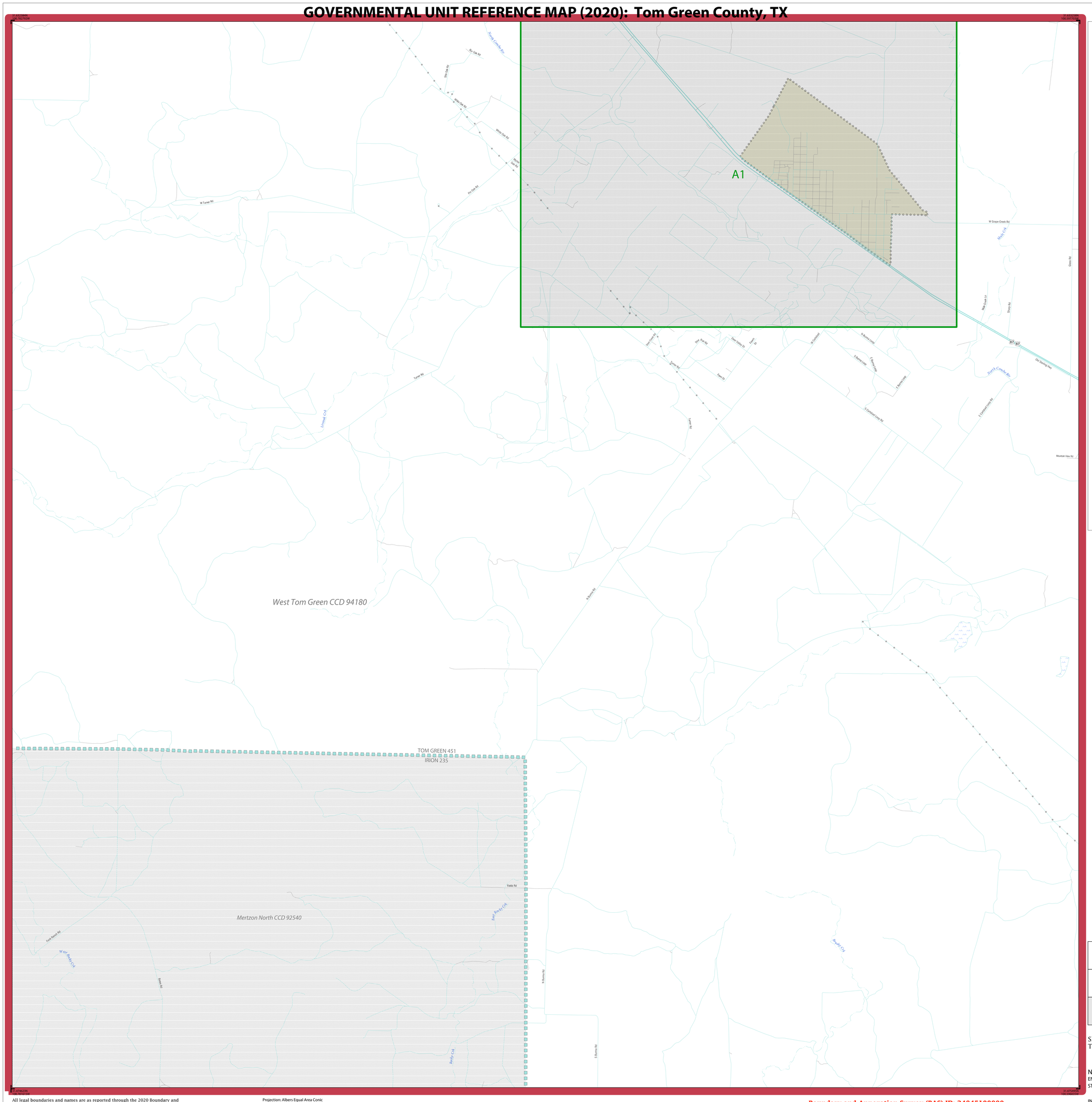

LEGEND

SYMBOL DESCRIPTION	SYMBOL	LABEL STYLE
Federal American Indian Reservation		L'ANSE RESERVATION (TA 1880)
Off-Reservation Trust Land		T1880
American Indian Tribal Subdivision		SHONTO (620)
Alaska Native Regional Corporation (ANRC)		*NANA ANRC 52120*
State (or statistically equivalent entity)		NEW YORK 36
County (or statistically equivalent entity)		ERIE 029
Minor Civil Division (MCD)[1]		Lee town 41460
Census County Division (CCD)[2]		*Jemez CCD 91650*
Consolidated City		MILFORD 47500
Incorporated Place[3]		Davis 18100
Census Designated Place (CDP)[2]		*Cochiti 16560*

DESCRIPTION	SYMBOL	DESCRIPTION	SYMBOL
Interstate	5	Water Body	Pleasant Lake
U.S. Highway	2	Swamp or Marsh	Okefenokee Swamp
State Highway	4	Glacier	Bering Glacier
Other Road	Marsh Ln	Airport, Airfield, or Helicopter Landing Pad	Dónärd Airfield
Cul-de-sac		College or University	Coll/Univ
Circle		Military	Fort Belvoir
Geographic Offset or Corridor		Prison or Juvenile Detention Center	P/JDC
4WD Trail, Stairway, Alley, Walkway, or Ferry		Cemetery	Powell Cmtry
Railroad	Southern RR	Golf Course	Pinehurst GlfCrs
Pipeline or Power Line		National Park or Forest	Yosemite NP
Ridge or Fence		Other Park	St Francis Park
Property Line or Nonvisible Boundary		Outside Subject Area	
Perennial Stream	Tumbling Cr	Inset Area	A1
Intermittent Stream	Piney Cr		
Mountain Peak or Hill	Mt. Baker		

Where state, county, and/or MCD/CCD boundaries coincide, the map shows the boundary symbol for only the highest-ranking of these boundaries. Where American Indian reservation and American Indian tribal subdivision boundaries coincide, the map shows only the American Indian reservation boundaries.

Entity names are followed by either their FIPS code or census code; parentheses indicate a census code.

1 'MCD" indicates a false MCD. These are for Census Bureau use only.

2 The CCD and CDP boundaries represent statistical entities only and are not updated through the BAS.

3 Incorporated place name color corresponds to the incorporated place fill color.

Due to space limitations, some road names, along with other feature and geography names on the map, may not be shown.

The Census Bureau stores primary and alternate road names, but only primary road names are used to label the roads on these maps.

Key to Adjacent Sheets

1	2	3
7	8	9
	12	13

Sheet Location within Entity

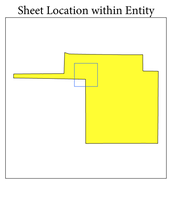

Sheet 8 of 23 PARENT sheets
Total Sheets: 29 (Index 1; Parent 23; Inset 5)

NAME: Tom Green County (451)
ENTITY TYPE: County or statistically equivalent entity
ST: Texas (48)

INDEX OR PARENT SHEET #: 008
INSET SHEET #: 000000

2020 COUNTY REF MAP (PARENT)

5340248451000000008000000

All legal boundaries and names are as reported through the 2020 Boundary and Annexation Survey (BAS) and Boundary Validation Program (BVP). The boundaries shown on this map are for Census Bureau statistical data collection and tabulation purposes only; their depiction and designation for statistical purposes does not constitute a determination of jurisdictional authority or rights of ownership or entitlement.

Data Source: U.S. Census Bureau's MAF/TIGER database (TAB20), November 2020
Created by Geography Division: December 09, 2020

U.S. DEPARTMENT OF COMMERCE U.S. Census Bureau

Projection: Albers Equal Area Conic
Datum: NAD 83
Spheroid: GRS 80
1st Standard Parallel: 27 36 51
2nd Standard Parallel: 34 43 24
Central Meridian:- 100 04 35
Latitude of Projection's Origin: 25 50 13
False Easting: 0
False Northing: 0

0 0.7 1.4 2.1 2.8 3.5 Kilometers
0 0.4 0.8 1.2 1.6 2 Miles
The plotted map scale is 1:24,000

N W E S

Boundary and Annexation Survey (BAS) ID: 24845100000
BAS Submission Deadline: March 1, 2021

PDF versions of the BAS maps are available at:
www.census.gov/programs-surveys/bas/geographies.html

For more information, or to request additional maps, please email geo.bas@census.gov, call 1-800-972-5651, or visit www.census.gov/programs-surveys/bas.html.

GOVERNMENTAL UNIT REFERENCE MAP (2020): Tom Green County, TX

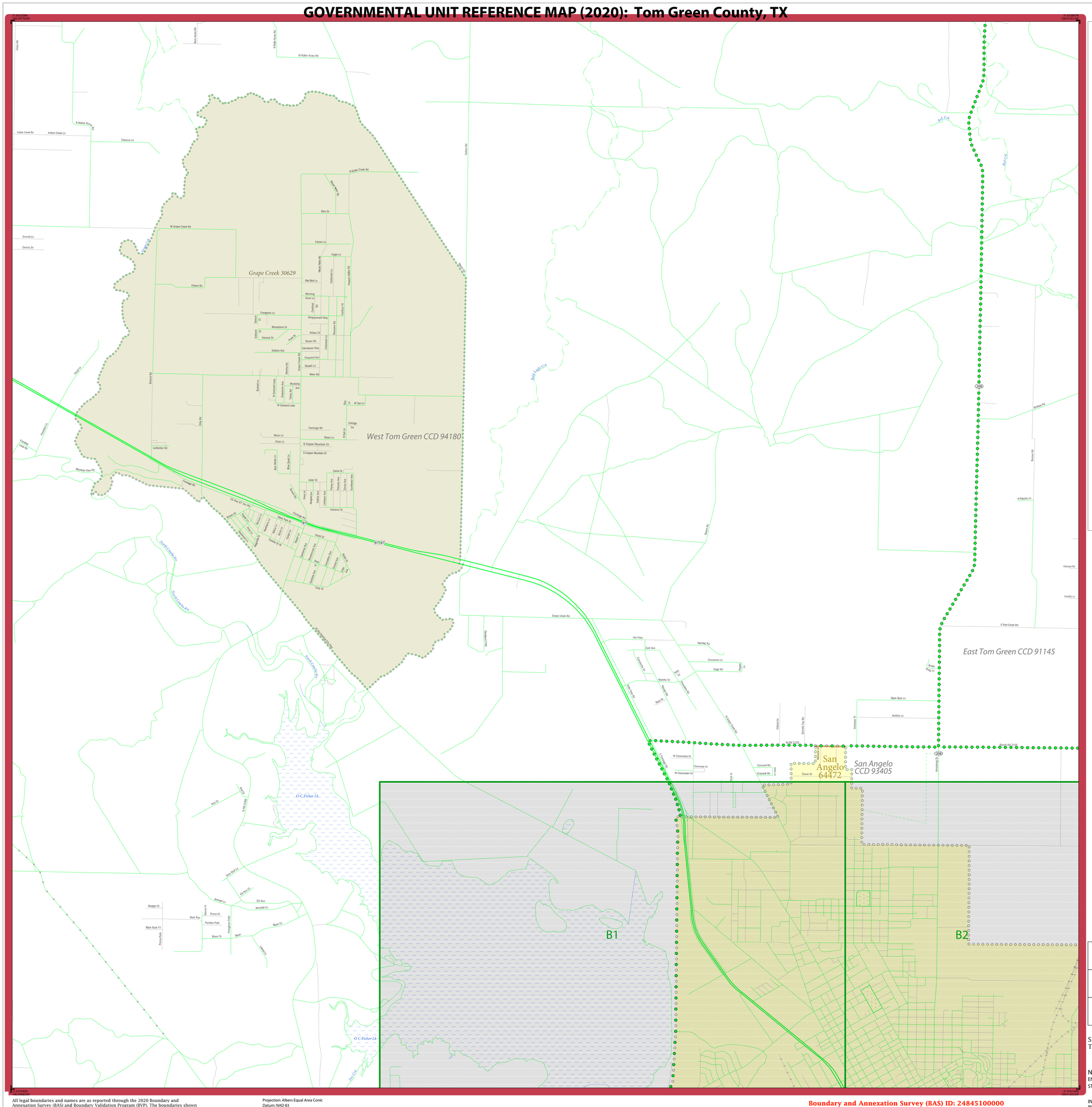
Grape Creek 30629
West Tom Green CCD 94180
East Tom Green CCD 91145
San Angelo 64472
San Angelo CCD 93405
B1
B2
O C Fisher Lk
North Concho Riv
Spring Creek
Red Creek
Mill Creek
Dove Creek
Grape Creek Rd
W Grape Creek Rd
Pulliam Rd
Ledbetter Rd
Frontage Rd
Mountain View Rd
Ft Chadbourne Rd
Bronte Rd
Sterling City Rd
Ute Pass
Zuni Ave
Apache Trl
Cinnamon Ln
Sage Rd
Black Bear Ln
Buffalo Ln
W Clearwater Dr
Concord Rd
Crescent Rd
Clover Dr
Knickerbocker Rd
Arroyo Dr
Elk Run
Jeremiah Ln
Bison Trl
Buck Run
Panther Path
Puma Ct
Badger Ct
Black Buck Trl
Pecos Path
Roughrider Path
Bison Trl
Wren
Lynx Ln
Ada Dr
Ada Ln
Elm Ln
Elm Run Ln
Elk Run Ct
Jeremiah Ln
Bison Trl
Wren
Lynx Ln
Pecos Path
Roughrider Path
Buck Run
Black Buck Trl
Panther Path
Puma Ct
Badger Ct

GOVERNMENTAL UNIT REFERENCE MAP (2020): Tom Green County, TX

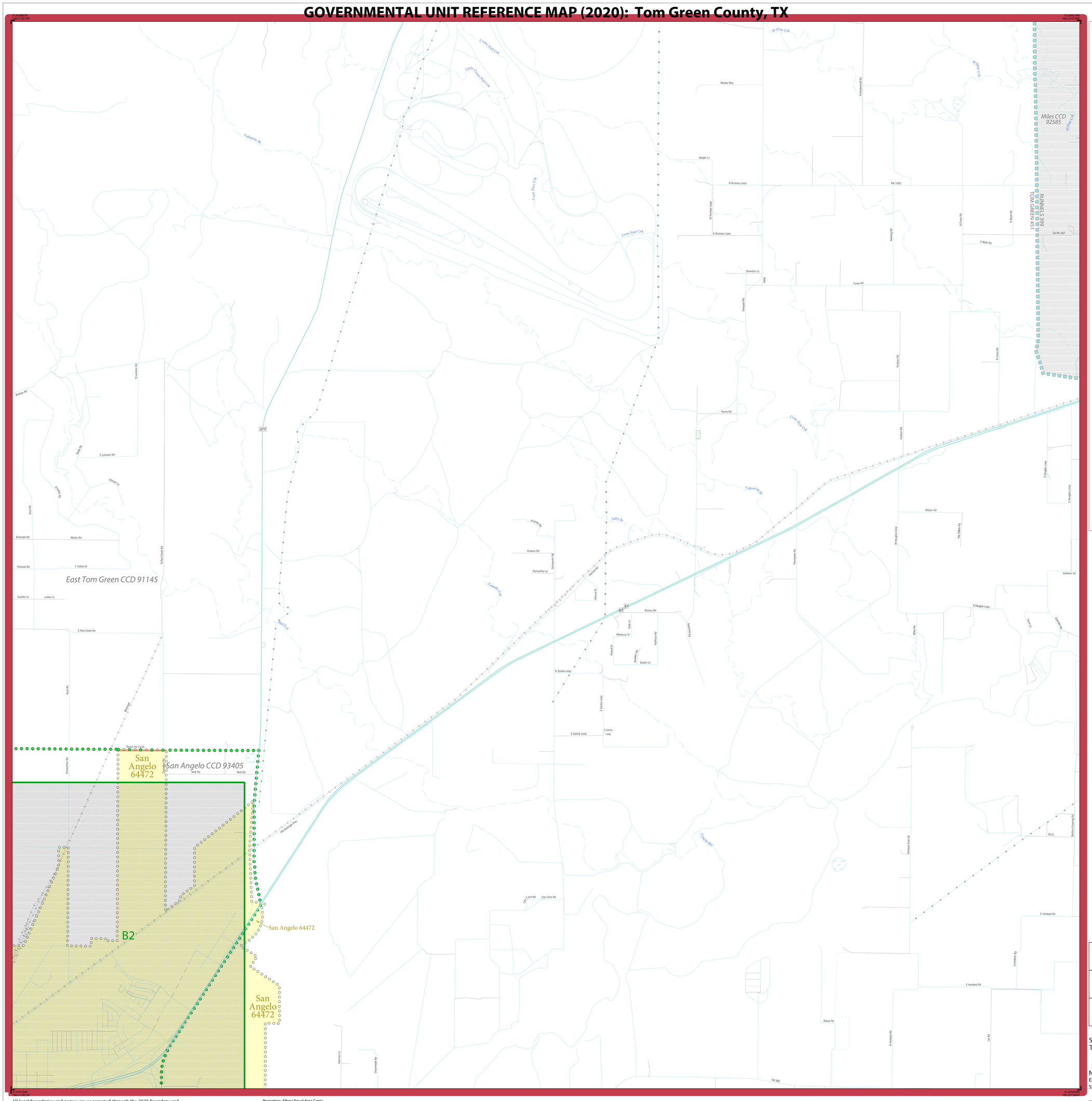
East Tom Green CCD 91145
San Angelo CCD 93405
San Angelo 64472
San Angelo 64472
San Angelo 64472
B2
Miles CCD 92585
RUNNELS 399
TOM GREEN 451
Valentine Br
Crow Nest Crk
Little Crow Nest Crk
W Willow Crk
Willow Crk
Salet Br
Tomato Crk
Pecan Crk
Concho Rv
Miekle Way
Hooper Ln
N Rumsey Loop
S Rumsey Loop
W Rumsey Loop
FM 1692
Brandon Ln
Fuchs Rd
Harris Rd
Kristina Rd
Samantha Ln
Rainey Rd
Rebecca Trl
Dustin Ln
N Socha Loop
E Socha Loop
S Socha Loop
S Socha Loop
Wilson Rd
S Douglas Loop
E Douglas Loop
W Douglas Loop
McMillan Rd
E Veribest Rd
N Veribest Rd
Veribest Park Rd
Bitner Rd
FM 380
Bristow Rd
N London Rd
E Landers Rd
Martin Rd
E Valley Dr
Villareal Rd
Castillo Ln
Lubke Ln
E Red Creek Rd
N Field Creek Rd
Reed Rd
Schwerner Rd
Ranch Rd 2105
Mud Rd
Old Bainger Hwy
City Farm Rd
Churchwell Rd
Holman Ln
Mulvin Crossing Rd
Rd G
N Veribest Rd
Ind Rd
Kensing Rd
Hudson Rd
N Cross Rd
N Rose Rd
F Rose Rd
Co Rd 367
Thompson Rd
Fox Lynn Ln
Hoffman Rd
Alma St Dr
Dunsworth Rd
Hanna Rd
Ulmer Rd
Ute Hollow Rd
Co Rd 1
Crystal Ln
Bowen Dr
Brandon Rd
Dustin Ln
Rd 2105
Rd 2105
277
67
67
2
2
4
4
2
2
2

GOVERNMENTAL UNIT REFERENCE MAP (2020): Tom Green County, TX

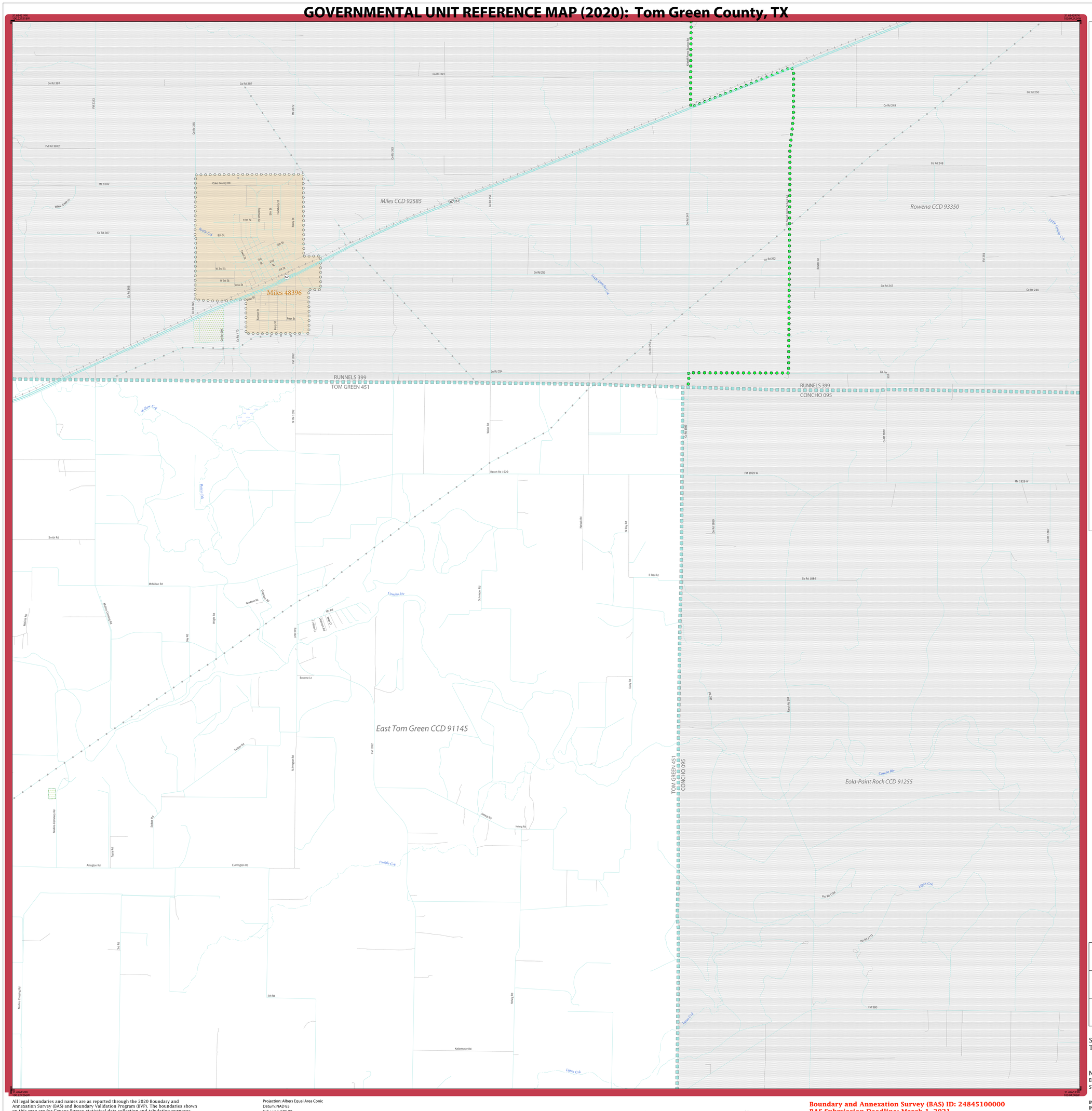

GOVERNMENTAL UNIT REFERENCE MAP (2020): Tom Green County, TX

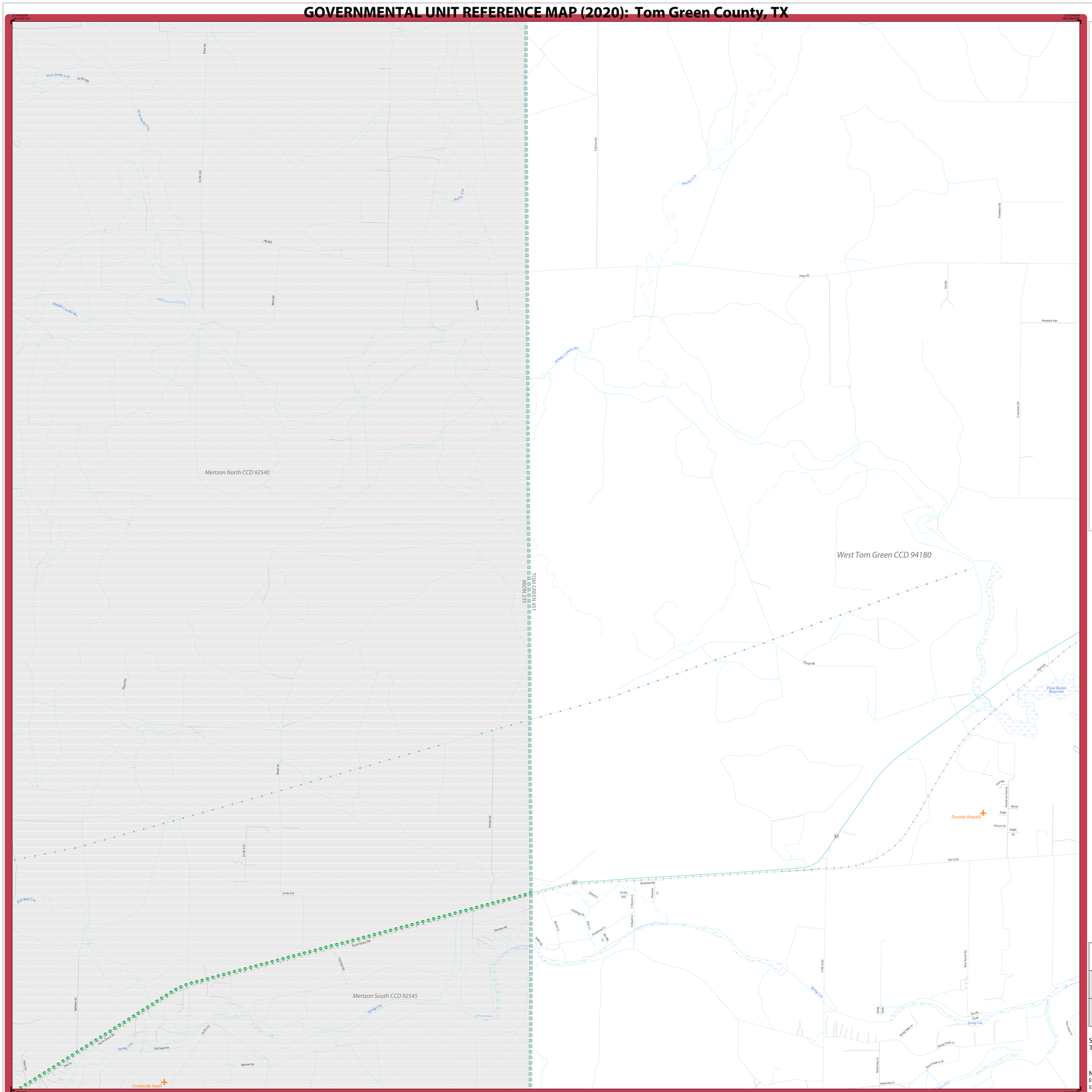

LEGEND

SYMBOL DESCRIPTION	SYMBOL	LABEL STYLE
Federal American Indian Reservation		L'ANSE RESERVATION (TA 1880)
Off-Reservation Trust Land		T1880
American Indian Tribal Subdivision		SHONTO (620)
Alaska Native Regional Corporation (ANRC)		*NANA ANRC 52120*
State (or statistically equivalent entity)		NEW YORK 36
County (or statistically equivalent entity)		ERIE 029
Minor Civil Division (MCD)[1]		Lee town 41460
Census County Division (CCD)[2]		*Jemez CCD 91650*
Consolidated City		MILFORD 47500
Incorporated Place[3]		Davis 18100
Census Designated Place (CDP)[2]		*Cochiti 16560*

DESCRIPTION	SYMBOL
Interstate	5
U.S. Highway	2
State Highway	4
Other Road	Marsh Ln
Cul-de-sac	
Circle	
Geographic Offset or Corridor	
4WD Trail, Stairway, Alley, Walkway, or Ferry	
Railroad	Southern RR
Pipeline or Power Line	
Ridge or Fence	
Property Line or Nonvisible Boundary	
Perennial Stream	*Tumbling Cr*
Intermittent Stream	*Piney Cr*
Mountain Peak or Hill	*Mt. Baker*

DESCRIPTION	SYMBOL
Water Body	*Pleasant Lake*
Swamp or Marsh	*Okefenokee Swamp*
Glacier	*Bering Glacier*
Airport, Airfield, or Helicopter Landing Pad	Dónárd Airfield
College or University	Coll/Univ
Military	Fort Belvoir
Prison or Juvenile Detention Center	P/JDC
Cemetery	Powell Cmtry
Golf Course	Pinehurst GlfCrs
National Park or Forest	Yosemite NP
Other Park	St Francis Park
Outside Subject Area	
Inset Area	A1

Where state, county, and/or MCD/CCD boundaries coincide, the map shows the boundary symbol for only the highest-ranking of these boundaries. Where American Indian reservation and American Indian tribal subdivision boundaries coincide, the map shows only the American Indian reservation boundaries.

Entity names are followed by either their FIPS code or census code; parentheses indicate a census code.

1 'MCD*' indicates a false MCD. These are for Census Bureau use only.

2 The CCD and CDP boundaries represent statistical entities only and are not updated through the BAS.

3 Incorporated place name color corresponds to the incorporated place fill color.

Due to space limitations, some road names, along with other feature and geography names on the map, may not be shown.

The Census Bureau stores primary and alternate road names, but only primary road names are used to label the roads on these maps.

Key to Adjacent Sheets

7	8	9
	12	13
	16	17

Sheet Location within Entity

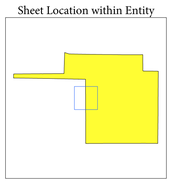

Sheet 12 of 23 PARENT sheets
Total Sheets: 29 (Index 1; Parent 23; Inset 5)

NAME: Tom Green County (451)
ENTITY TYPE: County or statistically equivalent entity
ST: Texas (48)

INDEX OR PARENT SHEET #: 012
INSET SHEET #: 000000

2020 COUNTY REF MAP (PARENT)

5340248451000001200000

All legal boundaries and names are as reported through the 2020 Boundary and Annexation Survey (BAS) and Boundary Validation Program (BVP). The boundaries shown on this map are for Census Bureau statistical data collection and tabulation purposes only; their depiction and designation for statistical purposes does not constitute a determination of jurisdictional authority or rights of ownership or entitlement.

Data Source: U.S. Census Bureau's MAF/TIGER database (TAB20), November 2020
Created by Geography Division: December 09, 2020

U.S. DEPARTMENT OF COMMERCE U.S. Census Bureau

Projection: Albers Equal Area Conic
Datum: NAD 83
Spheroid: GRS 80
1st Standard Parallel: 27 36 51
2nd Standard Parallel: 34 43 24
Central Meridian: -100 04 35
Latitude of Projection's Origin: 25 50 13
False Easting: 0
False Northing: 0

0 0.7 1.4 2.1 2.8 3.5 Kilometers
0 0.4 0.8 1.2 1.6 2 Miles
The plotted map scale is 1:24,000

N W E S

Boundary and Annexation Survey (BAS) ID: 24845100000
BAS Submission Deadline: March 1, 2021

PDF versions of the BAS maps are available at:
www.census.gov/programs-surveys/bas/geographies.html

For more information, or to request additional maps, please email geo.bas@census.gov, call 1-800-972-5651, or visit www.census.gov/programs-surveys/bas.html.

United States Census Bureau

GOVERNMENTAL UNIT REFERENCE MAP (2020): Tom Green County, TX

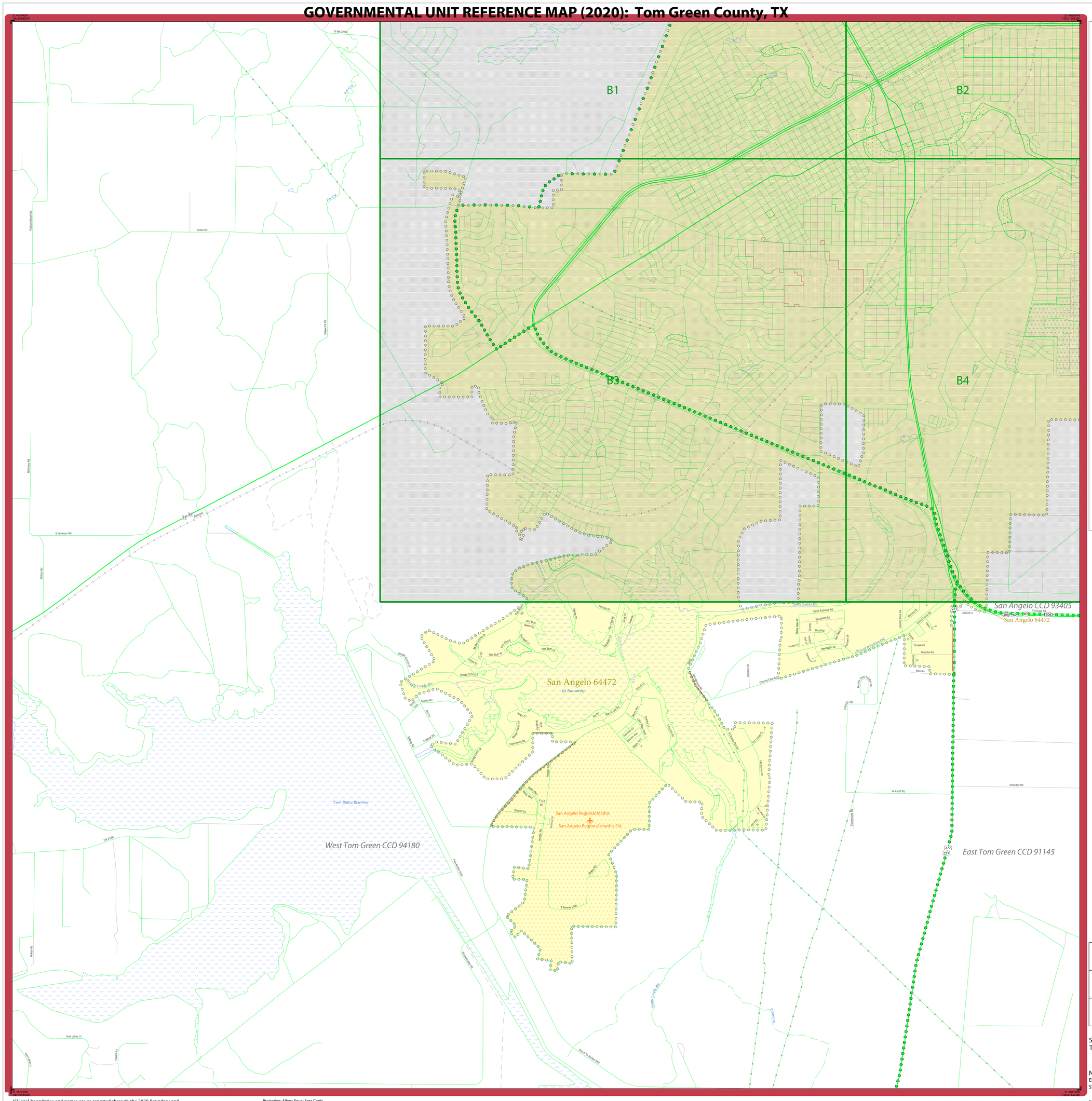
B1
B2
B3
B4
San Angelo CCD 93405
San Angelo 64472
San Angelo 64472
LA Nasworthy
West Tom Green CCD 94180
East Tom Green CCD 91145
San Angelo Regional Mathis
San Angelo Regional /mathis Fld
Twin Buttes Reservoir
Arden Rd
S Jameson Rd
Hobbs Rd
McCown Rd
Pulliam Ranch Rd
Valley Rd
Fort Creek
Dove Creek
Red Bluff Cr
Middle Concho Riv
South Concho Riv
Saint Andrews Rd
Country Club Rd
Schwartz Rd
W Ratliff Rd
S Bryant Blvd
Knickerbocker Rd
Twin Lakes Ln
FM 2288
FM 2105
Ft Chadbourne Rd
Bronte Rd
Ranch To Market 584
Kickapoo Rd
Countryside Rd
S Bryant Blvd
Ft Lancaster Rd
Fairway Dr
Templin Cir
Templin Rd
Ross Ln
Abbott Ln
Footage Rd
Stokes Rd
Oakdale Rd
Fisherman's Rd
Sunset Hills Dr
Mark Twain Dr
Mesa Verde Dr
Red Bluff Rd
Red Bluff Ln
Red Bluff Dr
Arabic Dome Dr
Made Concho Dr
Hillside Dr
Sycamore Dr
Cedar Rd
Texas Dr
Sycamore St
Cedar Rd
Cedar Ln
Cedar Ln
Cedar Cir
Stone Ave
Stone Ave
Stone Ave

GOVERNMENTAL UNIT REFERENCE MAP (2020): Tom Green County, TX

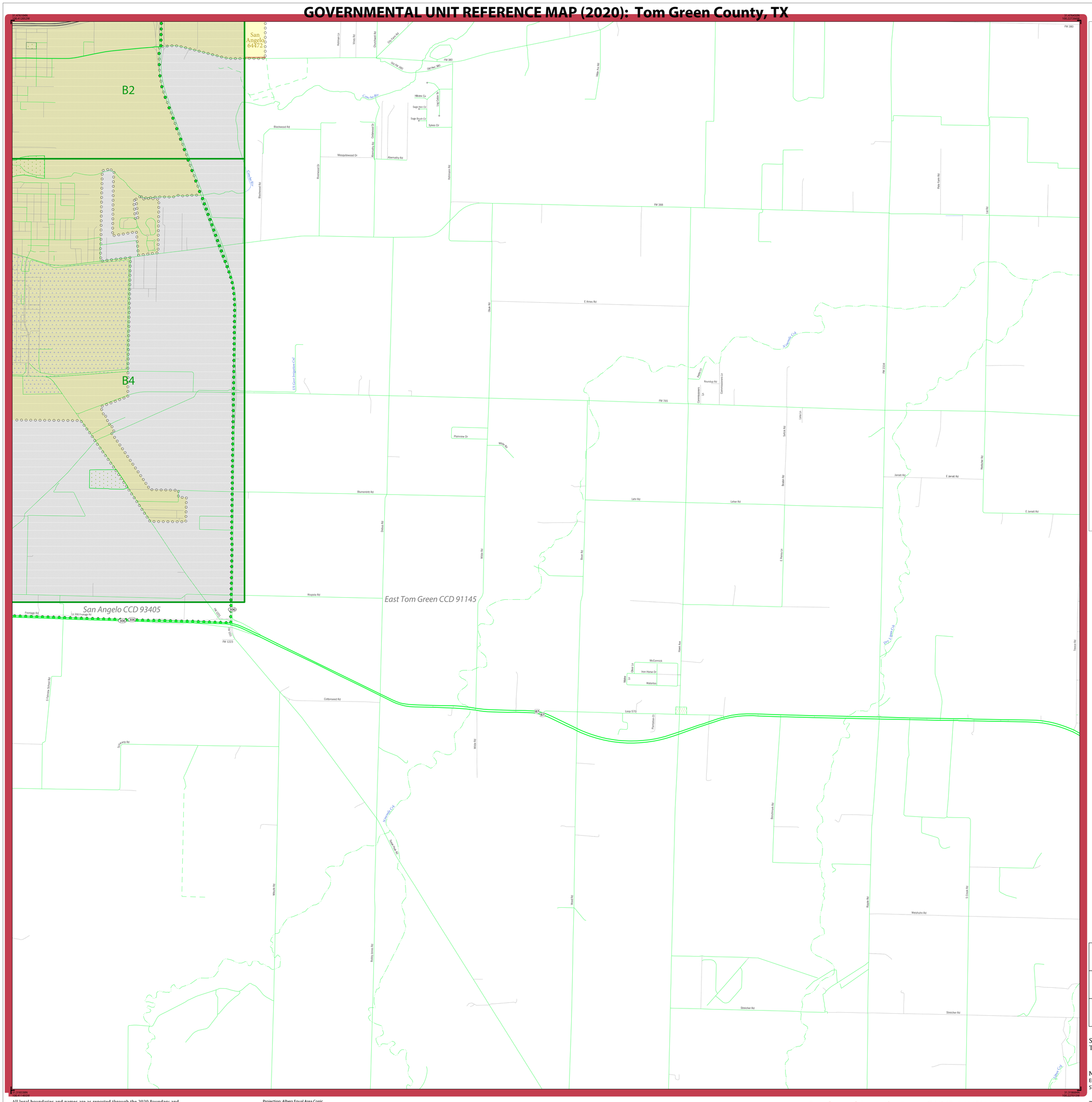

LEGEND

SYMBOL DESCRIPTION	SYMBOL	LABEL STYLE
Federal American Indian Reservation		L'ANSE RESERVATION (TA 1880)
Off-Reservation Trust Land		T1880
American Indian Tribal Subdivision		SHONTO (620)
Alaska Native Regional Corporation (ANRC)		*NANA ANRC 52120*
State (or statistically equivalent entity)		NEW YORK 36
County (or statistically equivalent entity)		ERIE 029
Minor Civil Division (MCD)[1]		Lee town 41460
Census County Division (CCD)[2]		*Jemez CCD 91650*
Consolidated City		MILFORD 47500
Incorporated Place[3]		Davis 18100
Census Designated Place (CDP)[2]		*Cochiti 16560*

DESCRIPTION	SYMBOL	DESCRIPTION	SYMBOL
Interstate	5	Water Body	*Pleasant Lake*
U.S. Highway	2	Swamp or Marsh	*Okefenokee Swamp*
State Highway	4	Glacier	*Bering Glacier*
Other Road	Marsh Ln	Airport, Airfield, or Helicopter Landing Pad	Donald Airfield
Cul-de-sac		College or University	Coll/Univ
Circle		Military	Fort Belvoir
Geographic Offset or Corridor		Prison or Juvenile Detention Center	P/JDC
4WD Trail, Stairway, Alley, Walkway, or Ferry		Cemetery	Powell Cmtry
Railroad	Southern RR	Golf Course	Pinehurst Gl/Crs
Pipeline or Power Line		National Park or Forest	Yosemite NP
Ridge or Fence		Other Park	St Francis Park
Property Line or Nonvisible Boundary		Outside Subject Area	
Perennial Stream	*Tumbling Cr*	Inset Area	A1
Intermittent Stream	*Pinoy Cr*		
Mountain Peak or Hill	*Mt. Boker*		

Where state, county, and/or MCD/CCD boundaries coincide, the map shows the boundary symbol for only the highest-ranking of these boundaries. Where American Indian reservation and American Indian tribal subdivision boundaries coincide, the map shows only the American Indian reservation boundaries.

Entity names are followed by either their FIPS code or census code; parentheses indicate a census code.

1 'MCD*' indicates a false MCD. These are for Census Bureau use only.

2 The CCD and CDP boundaries represent statistical entities only and are not updated through the BAS.

3 Incorporated place name color corresponds to the incorporated place fill color.

Due to space limitations, some road names, along with other feature and geography names on the map, may not be shown.

The Census Bureau stores primary and alternate road names, but only primary road names are used to label the roads on these maps.

Key to Adjacent Sheets

9	10	11
13	14	15
17	18	19

Sheet Location within Entity

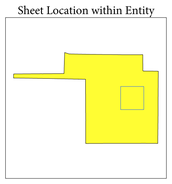

Sheet 14 of 23 PARENT sheets
Total Sheets: 29 (Index 1; Parent 23; Inset 5)

NAME: Tom County (451)
ENTITY TYPE: County or statistically equivalent entity
ST: Texas (48)

INDEX OR PARENT SHEET #: 014
INSET SHEET #: 000000

2020 COUNTY REF MAP (PARENT)

5340248451000001400000 0

All legal boundaries and names are as reported through the 2020 Boundary and Annexation Survey (BAS) and Boundary Validation Program (BVP). The boundaries shown on this map are for Census Bureau statistical data collection and tabulation purposes only; their depiction and designation for statistical purposes does not constitute a determination of jurisdictional authority or rights of ownership or entitlement.

Data Source: U.S. Census Bureau's MAF/TIGER database (TAB20), November 2020
Created by Geography Division: December 09, 2020

U.S. DEPARTMENT OF COMMERCE U.S. Census Bureau

Projection: Albers Equal Area Conic
Datum: NAD 83
Spheroid: GRS 80
1st Standard Parallel: 27 36 51
2nd Standard Parallel: 34 43 24
Central Meridian: -100 04 35
Latitude of Projection's Origin: 25 50 13
False Easting: 0
False Northing: 0

0 0.7 1.4 2.1 2.8 3.5 Kilometers
0 0.4 0.8 1.2 1.6 2 Miles
The plotted map scale is 1:24,000

N W E S

Boundary and Annexation Survey (BAS) ID: 24845100000
BAS Submission Deadline: March 1, 2021

PDF versions of the BAS maps are available at:
www.census.gov/programs-surveys/bas/geographies.html

For more information, or to request additional maps, please email geo.bas@census.gov, call 1-800-972-5651, or visit www.census.gov/programs-surveys/bas.html.

United States Census Bureau

GOVERNMENTAL UNIT REFERENCE MAP (2020): Tom Green County, TX

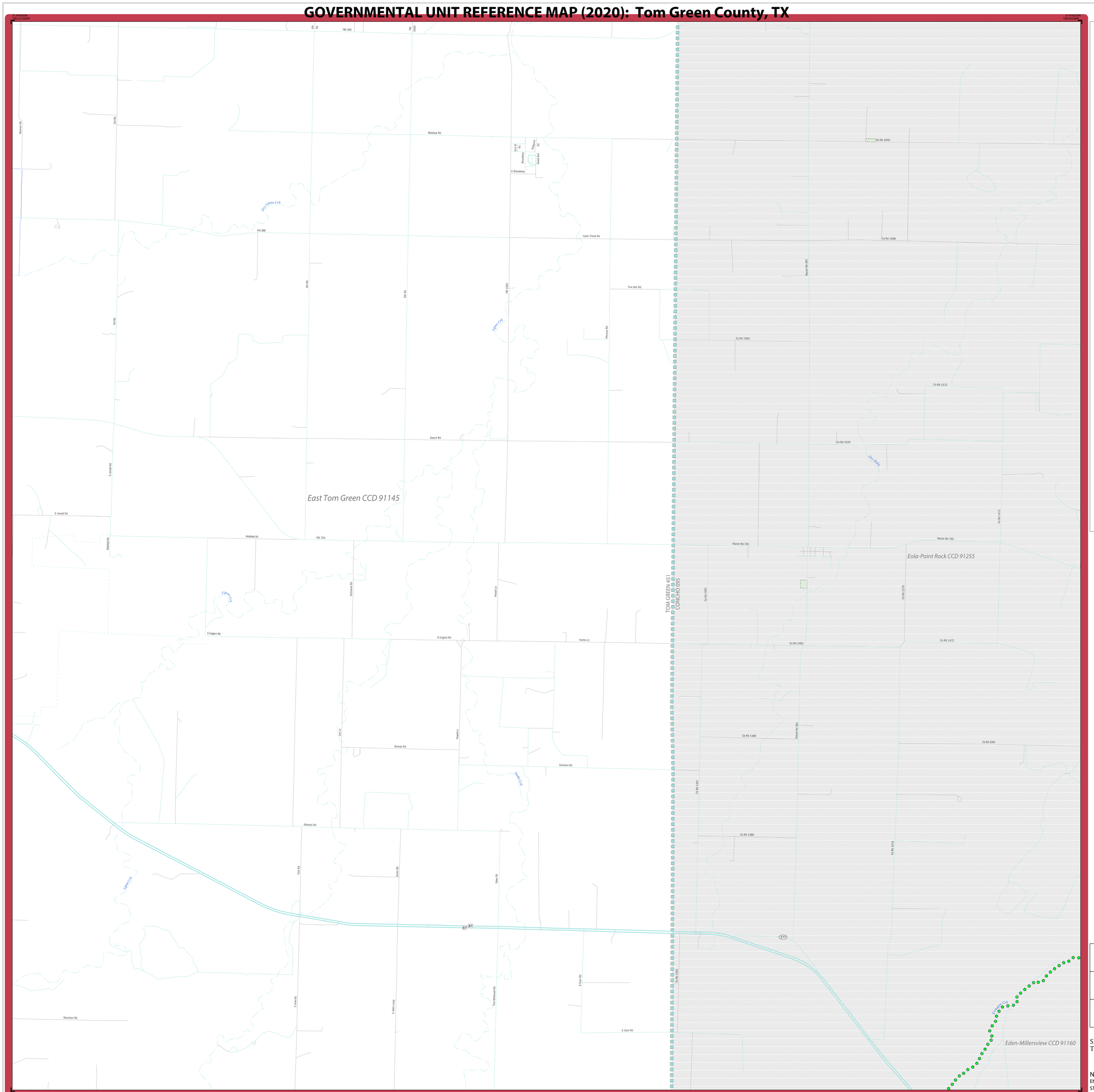

LEGEND

SYMBOL DESCRIPTION	SYMBOL	LABEL STYLE
Federal American Indian Reservation		L'ANSE RESERVATION (TA 1880)
Off-Reservation Trust Land		T1880
American Indian Tribal Subdivision		SHONTO (620)
Alaska Native Regional Corporation (ANRC)		*NANA ANRC 52120*
State (or statistically equivalent entity)		NEW YORK 36
County (or statistically equivalent entity)		ERIE 029
Minor Civil Division (MCD)[1]		Lee town 41460
Census County Division (CCD)[2]		*Jemez CCD 91650*
Consolidated City		MILFORD 47500
Incorporated Place[3]		Davis 18100
Census Designated Place (CDP)[2]		*Cochiti 16560*

DESCRIPTION	SYMBOL	DESCRIPTION	SYMBOL
Interstate	5	Water Body	*Pleasant Lake*
U.S. Highway	2	Swamp or Marsh	*Okefenokee Swamp*
State Highway	4	Glacier	*Bering Glacier*
Other Road	Marsh Ln	Airport, Airfield, or Helicopter Landing Pad	Donald Airport
Cul-de-sac		College or University	Coll/Univ
Circle		Military	Fort Belvoir
Geographic Offset or Corridor		Prison or Juvenile Detention Center	P/JDC
4WD Trail, Stairway, Alley, Walkway, or Ferry		Cemetery	Powell Cmtry
Railroad	Southern RR	Golf Course	Pinehurst GlfCrs
Pipeline or Power Line		National Park or Forest	Yosemite NP
Ridge or Fence		Other Park	St Francis Park
Property Line or Nonvisible Boundary		Outside Subject Area	
Perennial Stream	*Tumbling Cr*	Inset Area	A1
Intermittent Stream	*Piney Cr*		
Mountain Peak or Hill	*Mt. Baker*		

Where state, county, and/or MCD/CCD boundaries coincide, the map shows the boundary symbol for only the highest-ranking of these boundaries. Where American Indian reservation and American Indian tribal subdivision boundaries coincide, the map shows only the American Indian reservation boundaries.

Entity names are followed by either their FIPS code or census code; parentheses indicate a census code.

1 'MCD*' indicates a false MCD. These are for Census Bureau use only.

2 The CCD and CDP boundaries represent statistical entities only and are not updated through the BAS.

3 Incorporated place name color corresponds to the incorporated place fill color.

Due to space limitations, some road names, along with other feature and geography names on the map, may not be shown.

The Census Bureau stores primary and alternate road names, but only primary road names are used to label the roads on these maps.

Key to Adjacent Sheets

10	11	
14	15	
18	19	

Sheet Location within Entity

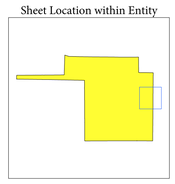

Sheet 15 of 23 PARENT sheets
Total Sheets: 29 (Index 1; Parent 23; Inset 5)

NAME: Tom Green County (451)
ENTITY TYPE: County or statistically equivalent entity
ST: Texas (48)

INDEX OR PARENT SHEET #: 015
INSET SHEET #: 000000

2020 COUNTY REF MAP (PARENT)

5340248451000000015000000

All legal boundaries and names are as reported through the 2020 Boundary and Annexation Survey (BAS) and Boundary Validation Program (BVP). The boundaries shown on this map are for Census Bureau statistical data collection and tabulation purposes only; their depiction and designation for statistical purposes does not constitute a determination of jurisdictional authority or rights of ownership or entitlement.

Data Source: U.S. Census Bureau's MAF/TIGER database (TAB20), November 2020
Created by Geography Division: December 09, 2020

U.S. DEPARTMENT OF COMMERCE U.S. Census Bureau

Projection: Albers Equal Area Conic
Datum: NAD 83
Spheroid: GRS 80
1st Standard Parallel: 27 36 51
2nd Standard Parallel: 34 43 24
Central Meridian: -100 04 35
Latitude of Projection's Origin: 25 50 13
False Easting: 0
False Northing: 0

0 0.7 1.4 2.1 2.8 3.5 Kilometers
0 0.4 0.8 1.2 1.6 2 Miles
The plotted map scale is 1:24,000

N W E S

Boundary and Annexation Survey (BAS) ID: 24845100000
BAS Submission Deadline: March 1, 2021

PDF versions of the BAS maps are available at:
www.census.gov/programs-surveys/bas/geographies.html

For more information, or to request additional maps, please email geo.bas@census.gov, call 1-800-972-5651, or visit www.census.gov/programs-surveys/bas.html.

United States Census Bureau

GOVERNMENTAL UNIT REFERENCE MAP (2020): Tom Green County, TX

Mertzon North CCD 92540
Mertzon South CCD 92545
West Tom Green CCD 94180
Hunter's Creek Arprt
TOM GREEN 451
IRION 235
Co Rd 215
Co Rd 113
Twelve Rd
Franco Rd
Knickerbocker Rd
Dove Crk
Twin Lakes Ln
Dove Creek Ln E
Dove Creek Ln W
Marsh Ln
Gulf Rd
Bering Rd
Bluff Crk
Work Crk
Alan Rd
W Travis Rd
S Dove Creek Rd
Northcross Ln
Jackson Ln
Pinney Ln
Hwy 277
Hwy 163
Hwy 158
Hwy 153
Hwy 2105
Hwy 2203
Hwy 765
Hwy 765

GOVERNMENTAL UNIT REFERENCE MAP (2020): Tom Green County, TX

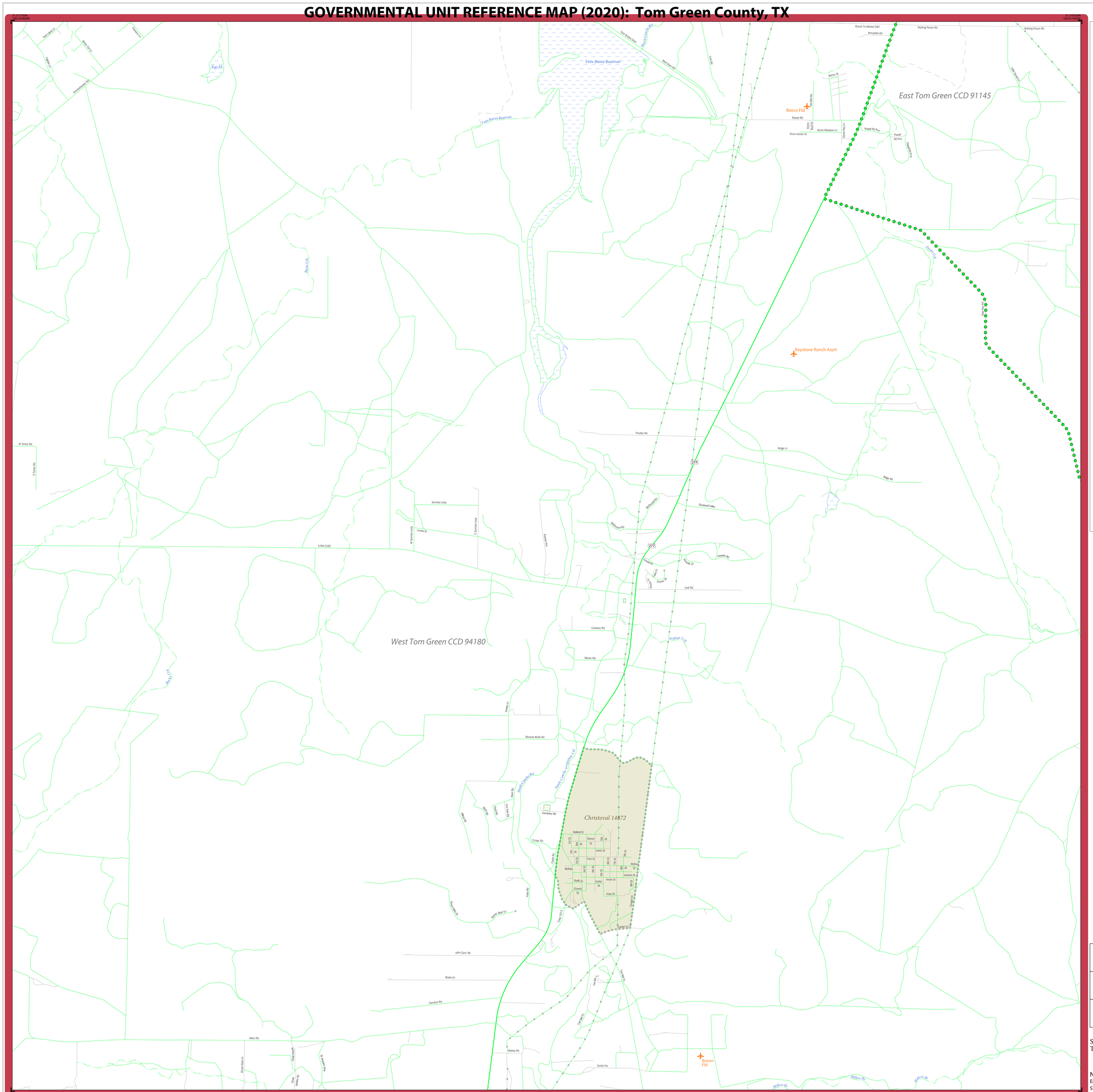
East Tom Green CCD 91145
West Tom Green CCD 94180
Christoval 14872
Twin Buttes Reservoir
Reece Fld
Keystone Ranch Arprt
Brown Fld
Ranch To Market 584
Armadillo Rd
Waling Pecan Rd
Reece Rd
Stone Garden Dr
Stone Meadow Ln
Powell Rd Pvt
Powell Rd Pvt
Poulter Rd
Ridge Ln
Ridge Rd
Stoneleaf Valley
Sunrise Loop
Loretta Dr
S FM 2335
Leal Rd
Cooksey Rd
Moore Rd
Walnut Cr
Mineral Wells Rd
Cemetery Rd
Holland St
Denny St
Lewis St
Ford St
McKee St
Rudd St
Church St
Carter St
Ameen St
Voss St
Jackson St
Crate Rd
John Curry Rd
Bryka Ln
Candice Rd
Allen Rd
Hoskey Rd
Smith Pvt
Millers Br
Rocky Creek
Spring Creek
Spring Creek Rd
Spring Creek Rd
Spring Creek Rd

GOVERNMENTAL UNIT REFERENCE MAP (2020): Tom Green County, TX

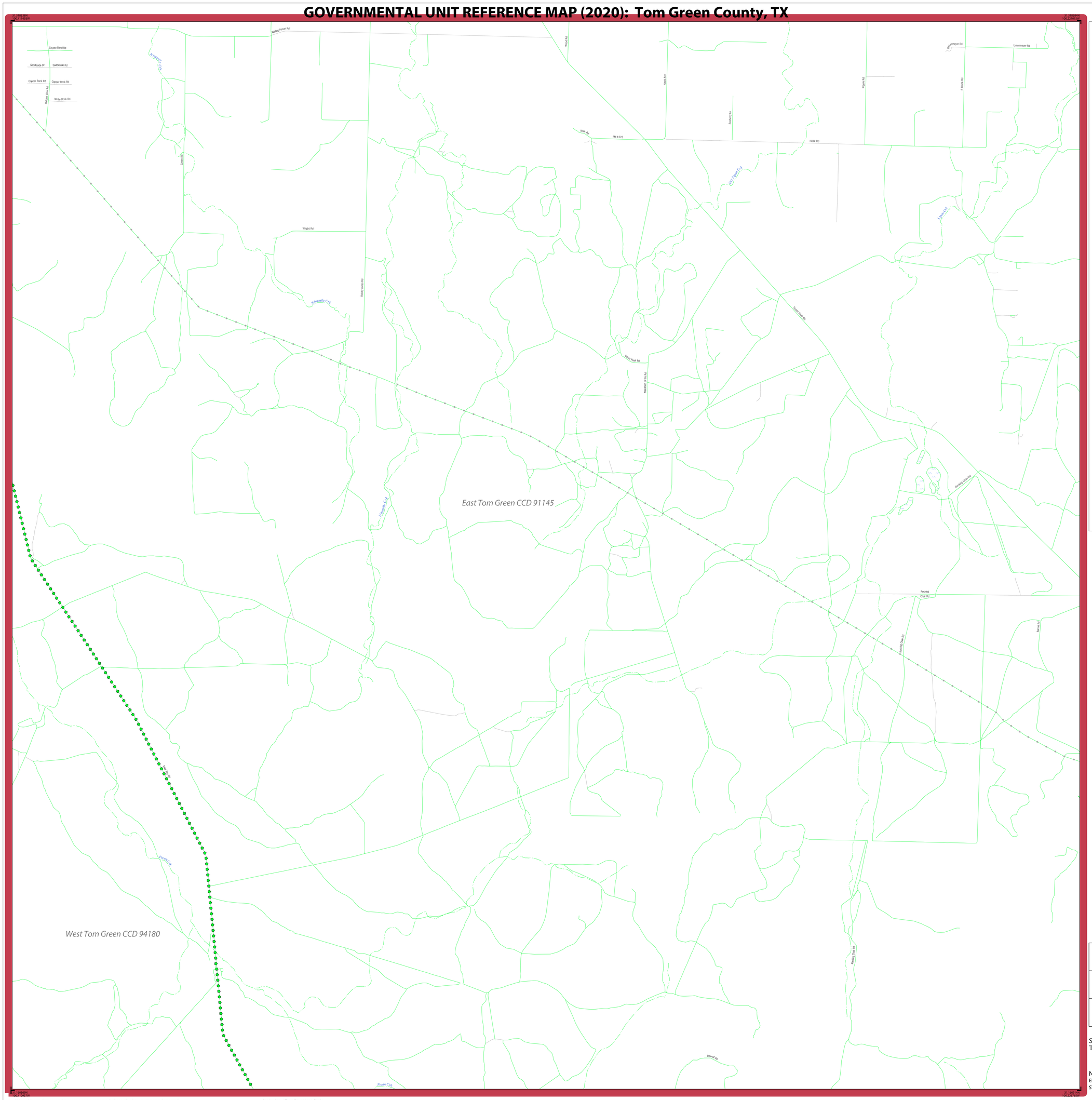

LEGEND

SYMBOL DESCRIPTION	SYMBOL	LABEL STYLE
Federal American Indian Reservation		L'ANSE RESERVATION (TA 1880)
Off-Reservation Trust Land		T1880
American Indian Tribal Subdivision		SHONTO (620)
Alaska Native Regional Corporation (ANRC)		*NANA ANRC 52120*
State (or statistically equivalent entity)		NEW YORK 36
County (or statistically equivalent entity)		ERIE 029
Minor Civil Division (MCD)[1]		Lee town 41460
Census County Division (CCD)[2]		*Jemez CCD 91650*
Consolidated City		MILFORD 47500
Incorporated Place[3]		Davis 18100
Census Designated Place (CDP)[2]		*Cochiti 16560*

DESCRIPTION	SYMBOL
Interstate	5
U.S. Highway	2
State Highway	4
Other Road	Marsh Ln
Cul-de-sac	
Circle	
Geographic Offset or Corridor	
4WD Trail, Stairway, Alley, Walkway, or Ferry	
Railroad	Southern RR
Pipeline or Power Line	
Ridge or Fence	
Property Line or Nonvisible Boundary	
Perennial Stream	*Tumbling Cr*
Intermittent Stream	*Piney Cr*
Mountain Peak or Hill	*Mt. Baker*

DESCRIPTION	SYMBOL
Water Body	*Pleasant Lake*
Swamp or Marsh	*Okefenokee Swamp*
Glacier	*Bering Glacier*
Airport, Airfield, or Helicopter Landing Pad	Dónard Airfoft
College or University	Coll/Univ
Military	Fort Belvoir
Prison or Juvenile Detention Center	P/JDC
Cemetery	Powell Cmtry
Golf Course	Pinehurst GlfCrs
National Park or Forest	Yosemite NP
Other Park	St Francis Park
Outside Subject Area	
Inset Area	A1

Where state, county, and/or MCD/CCD boundaries coincide, the map shows the boundary symbol for only the highest-ranking of these boundaries. Where American Indian reservation and American Indian tribal subdivision boundaries coincide, the map shows only the American Indian reservation boundaries.

Entity names are followed by either their FIPS code or census code; parentheses indicate a census code.

1 'MCD*' indicates a false MCD. These are for Census Bureau use only.

2 The CCD and CDP boundaries represent statistical entities only and are not updated through the BAS.

3 Incorporated place name color corresponds to the incorporated place fill color.

Due to space limitations, some road names, along with other feature and geography names on the map, may not be shown.

The Census Bureau stores primary and alternate road names, but only primary road names are used to label the roads on these maps.

Key to Adjacent Sheets

13	14	15
17	18	19
21	22	23

Sheet Location within Entity

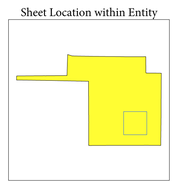

Sheet 18 of 23 PARENT sheets
Total Sheets: 29 (Index 1; Parent 23; Inset 5)

NAME: Tom Green County (451)
ENTITY TYPE: County or statistically equivalent entity
ST: Texas (48)

INDEX OR PARENT SHEET #: 018
INSET SHEET #: 000000

2020 COUNTY REF MAP (PARENT)

5340248451000000018000000

All legal boundaries and names are as reported through the 2020 Boundary and Annexation Survey (BAS) and Boundary Validation Program (BVP). The boundaries shown on this map are for Census Bureau statistical data collection and tabulation purposes only; their depiction and designation for statistical purposes does not constitute a determination of jurisdictional authority or rights of ownership or entitlement.

Data Source: U.S. Census Bureau's MAF/TIGER database (TAB20), November 2020
Created by Geography Division: December 09, 2020

U.S. DEPARTMENT OF COMMERCE U.S. Census Bureau

Projection: Albers Equal Area Conic
Datum: NAD 83
Spheroid: GRS 80
1st Standard Parallel: 27 36 51
2nd Standard Parallel: 34 43 24
Central Meridian: -100 04 35
Latitude of Projection's Origin: 25 50 13
False Easting: 0
False Northing: 0

0 0.7 1.4 2.1 2.8 3.5 Kilometers
0 0.4 0.8 1.2 1.6 2 Miles
The plotted map scale is 1:24,000

N W E S

Boundary and Annexation Survey (BAS) ID: 24845100000
BAS Submission Deadline: March 1, 2021

PDF versions of the BAS maps are available at:
www.census.gov/programs-surveys/bas/geographies.html

For more information, or to request additional maps, please email geo.bas@census.gov, call 1-800-972-5651, or visit www.census.gov/programs-surveys/bas.html.

United States Census Bureau

GOVERNMENTAL UNIT REFERENCE MAP (2020): Tom Green County, TX

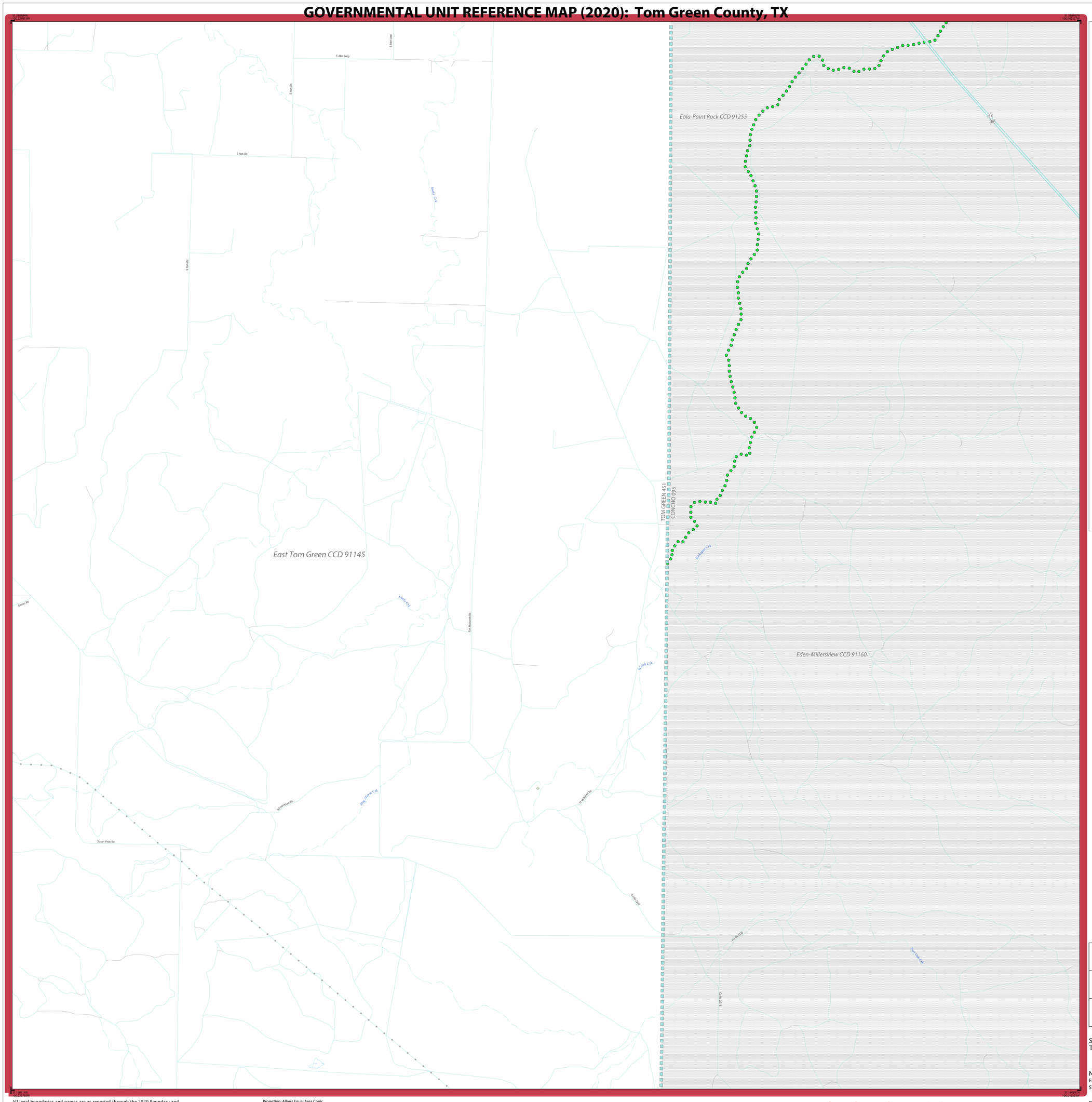

LEGEND

SYMBOL DESCRIPTION	SYMBOL	LABEL STYLE
Federal American Indian Reservation		L'ANSE RESERVATION (TA 1880)
Off-Reservation Trust Land		T1880
American Indian Tribal Subdivision		SHONTO (620)
Alaska Native Regional Corporation (ANRC)		*NANA ANRC 52120*
State (or statistically equivalent entity)		NEW YORK 36
County (or statistically equivalent entity)		ERIE 029
Minor Civil Division (MCD)[1]		Lee town 41460
Census County Division (CCD)[2]		*Jemez CCD 91650*
Consolidated City		MILFORD 47500
Incorporated Place[3]		Davis 18100
Census Designated Place (CDP)[2]		*Cochiti 16560*

DESCRIPTION	SYMBOL	DESCRIPTION	SYMBOL
Interstate	5	Water Body	Pleasant Lake
U.S. Highway	2	Swamp or Marsh	Okefenokee Swamp
State Highway	4	Glacier	Bering Glacier
Other Road	Marsh Ln	Airport, Airfield, or Helicopter Landing Pad	Donald Airfield
Cul-de-sac		College or University	Coll/Univ
Circle		Military	Fort Belvoir
Geographic Offset or Corridor		Prison or Juvenile Detention Center	P/JDC
4WD Trail, Stairway, Alley, Walkway, or Ferry		Cemetery	Powell Cmtry
Railroad	Southern RR	Golf Course	Pinehurst GlfCrs
Pipeline or Power Line		National Park or Forest	Yosemite NP
Ridge or Fence		Other Park	St Francis Park
Property Line or Nonvisible Boundary		Outside Subject Area	
Perennial Stream	Tumbling Cr	Inset Area	A1
Intermittent Stream	Piney Cr		
Mountain Peak or Hill	Mt. Baker		

Where state, county, and/or MCD/CCD boundaries coincide, the map shows the boundary symbol for only the highest-ranking of these boundaries. Where American Indian reservation and American Indian tribal subdivision boundaries coincide, the map shows only the American Indian reservation boundaries.

Entity names are followed by either their FIPS code or census code; parentheses indicate a census code.

1 'MCD*' indicates a false MCD. These are for Census Bureau use only.

2 The CCD and CDP boundaries represent statistical entities only and are not updated through the BAS.

3 Incorporated place name color corresponds to the incorporated place fill color.

Due to space limitations, some road names, along with other feature and geography names on the map, may not be shown.

The Census Bureau stores primary and alternate road names, but only primary road names are used to label the roads on these maps.

Key to Adjacent Sheets

14	15	
18	19	
22	23	

Sheet Location within Entity

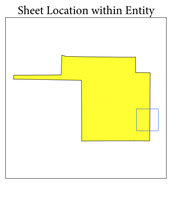

Sheet 19 of 23 PARENT sheets
Total Sheets: 29 (Index 1; Parent 23; Inset 5)

NAME: Tom Green County (451)
ENTITY TYPE: County or statistically equivalent entity
ST: Texas (48)

INDEX OR PARENT SHEET #: 019
INSET SHEET #: 000000

2020 COUNTY REF MAP (PARENT)

5340248451000000019000000

All legal boundaries and names are as reported through the 2020 Boundary and Annexation Survey (BAS) and Boundary Validation Program (BVP). The boundaries shown on this map are for Census Bureau statistical data collection and tabulation purposes only; their depiction and designation for statistical purposes does not constitute a determination of jurisdictional authority or rights of ownership or entitlement.

Data Source: U.S. Census Bureau's MAF/TIGER database (TAB20), November 2020
Created by Geography Division: December 09, 2020

U.S. DEPARTMENT OF COMMERCE U.S. Census Bureau

Projection: Albers Equal Area Conic
Datum: NAD 83
Spheroid: GRS 80
1st Standard Parallel: 27 36 51
2nd Standard Parallel: 34 43 24
Central Meridian: -100 04 35
Latitude of Projection's Origin: 25 50 13
False Easting: 0
False Northing: 0

0 0.7 1.4 2.1 2.8 3.5 Kilometers
0 0.4 0.8 1.2 1.6 2 Miles
The plotted map scale is 1:24,000

N W E S

Boundary and Annexation Survey (BAS) ID: 24845100000
BAS Submission Deadline: March 1, 2021

PDF versions of the BAS maps are available at: www.census.gov/programs-surveys/bas/geographies.html

For more information, or to request additional maps, please email geo.bas@census.gov, call 1-800-972-5651, or visit www.census.gov/programs-surveys/bas.html.

United States Census Bureau

GOVERNMENTAL UNIT REFERENCE MAP (2020): Tom Green County, TX

LEGEND

SYMBOL DESCRIPTION	SYMBOL	LABEL STYLE
Federal American Indian Reservation		L'ANSE RESERVATION (TA 1880)
Off-Reservation Trust Land		T1880
American Indian Tribal Subdivision		SHONTO (620)
Alaska Native Regional Corporation (ANRC)		*NANA ANRC 52120*
State (or statistically equivalent entity)		NEW YORK 36
County (or statistically equivalent entity)		ERIE 029
Minor Civil Division (MCD)[1]		Lee town 41460
Census County Division (CCD)[2]		*Jemez CCD 91650*
Consolidated City		MILFORD 47500
Incorporated Place[3]		Davis 18100
Census Designated Place (CDP)[2]		*Cochiti 16560*

DESCRIPTION	SYMBOL
Interstate	5
U.S. Highway	2
State Highway	4
Other Road	Marsh Ln
Cul-de-sac	
Circle	
Geographic Offset or Corridor	
4WD Trail, Stairway, Alley, Walkway, or Ferry	
Railroad	Southern RR
Pipeline or Power Line	
Ridge or Fence	
Property Line or Nonvisible Boundary	
Perennial Stream	Tumbling Cr
Intermittent Stream	Piney Cr
Mountain Peak or Hill	Mt. Baker

DESCRIPTION	SYMBOL
Water Body	Pleasant Lake
Swamp or Marsh	Okefenoke Swamp
Glacier	Bering Glacier
Airport, Airfield, or Helicopter Landing Pad	Dónard Airfield
College or University	Coll/Univ
Military	Fort Belvoir
Prison or Juvenile Detention Center	P/JDC
Cemetery	Powell Cmtry
Golf Course	Pinehurst GlfCrs
National Park or Forest	Yosemite NP
Other Park	St Francis Park
Outside Subject Area	
Inset Area	A1

Where state, county, and/or MCD/CCD boundaries coincide, the map shows the boundary symbol for only the highest-ranking of these boundaries. Where American Indian reservation and American Indian tribal subdivision boundaries coincide, the map shows only the American Indian reservation boundaries.

Entity names are followed by either their FIPS code or census code; parentheses indicate a census code.

1 'MCD*' indicates a false MCD. These are for Census Bureau use only.

2 The CCD and CDP boundaries represent statistical entities only and are not updated through the BAS.

3 Incorporated place name color corresponds to the incorporated place fill color.

Due to space limitations, some road names, along with other feature and geography names on the map, may not be shown.

The Census Bureau stores primary and alternate road names, but only primary road names are used to label the roads on these maps.

Key to Adjacent Sheets

	16	17
	20	21

Sheet Location within Entity

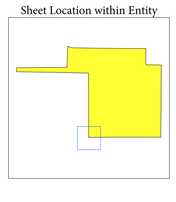

Sheet 20 of 23 PARENT sheets
Total Sheets: 29 (Index 1; Parent 23; Inset 5)

NAME: Tom Green County (451)
ENTITY TYPE: County or statistically equivalent entity
ST: Texas (48)

INDEX OR PARENT SHEET #: 020
INSET SHEET #: 000000

2020 COUNTY REF MAP (PARENT)

5340248451000000020000000

All legal boundaries and names are as reported through the 2020 Boundary and Annexation Survey (BAS) and Boundary Validation Program (BVP). The boundaries shown on this map are for Census Bureau statistical data collection and tabulation purposes only; their depiction and designation for statistical purposes does not constitute a determination of jurisdictional authority or rights of ownership or entitlement.

Data Source: U.S. Census Bureau's MAF/TIGER database (TAB20), November 2020
Created by Geography Division: December 09, 2020

U.S. DEPARTMENT OF COMMERCE U.S. Census Bureau

Projection: Albers Equal Area Conic
Datum: NAD 83
Spheroid: GRS 80
1st Standard Parallel: 27 36 51
2nd Standard Parallel: 34 43 24
Central Meridian: -100 04 35
Latitude of Projection's Origin: 25 50 13
False Easting: 0
False Northing: 0

0 0.7 1.4 2.1 2.8 3.5 Kilometers
0 0.4 0.8 1.2 1.6 2 Miles
The plotted map scale is 1:24,000

N W E S

Boundary and Annexation Survey (BAS) ID: 24845100000
BAS Submission Deadline: March 1, 2021

PDF versions of the BAS maps are available at:
www.census.gov/programs-surveys/bas/geographies.html

For more information, or to request additional maps, please email geo.bas@census.gov, call 1-800-972-5651, or visit www.census.gov/programs-surveys/bas.html.

United States Census Bureau

GOVERNMENTAL UNIT REFERENCE MAP (2020): Tom Green County, TX

LEGEND

SYMBOL DESCRIPTION	SYMBOL	LABEL STYLE
Federal American Indian Reservation		L'ANSE RESERVATION (TA 1880)
Off-Reservation Trust Land		T1880
American Indian Tribal Subdivision		SHONTO (620)
Alaska Native Regional Corporation (ANRC)		*NANA ANRC 52120*
State (or statistically equivalent entity)		NEW YORK 36
County (or statistically equivalent entity)		ERIE 029
Minor Civil Division (MCD)[1]		Lee town 41460
Census County Division (CCD)[2]		*Jemez CCD 91650*
Consolidated City		MILFORD 47500
Incorporated Place[3]		Davis 18100
Census Designated Place (CDP)[2]		*Cochiti 16560*

DESCRIPTION	SYMBOL
Interstate	5
U.S. Highway	2
State Highway	4
Other Road	Marsh Ln
Cul-de-sac	
Circle	
Geographic Offset or Corridor	
4WD Trail, Stairway, Alley, Walkway, or Ferry	
Railroad	Southern RR
Pipeline or Power Line	
Ridge or Fence	
Property Line or Nonvisible Boundary	
Perennial Stream	Tumbling Cr
Intermittent Stream	Piney Cr
Mountain Peak or Hill	Mt. Baker

DESCRIPTION	SYMBOL
Water Body	Pleasant Lake
Swamp or Marsh	Okefenokee Swamp
Glacier	Bering Glacier
Airport, Airfield, or Helicopter Landing Pad	Dönärd Airfield
College or University	Coll/Univ
Military	Fort Belvoir
Prison or Juvenile Detention Center	P/JDC
Cemetery	Powell Cmtry
Golf Course	Pinehurst GlfCrs
National Park or Forest	Yosemite NP
Other Park	St Francis Park
Outside Subject Area	
Inset Area	A1

Where state, county, and/or MCD/CCD boundaries coincide, the map shows the boundary symbol for only the highest-ranking of these boundaries. Where American Indian reservation and American Indian tribal subdivision boundaries coincide, the map shows only the American Indian reservation boundaries.

Entity names are followed by either their FIPS code or census code; parentheses indicate a census code.

1 'MCD*' indicates a false MCD. These are for Census Bureau use only.

2 The CCD and CDP boundaries represent statistical entities only and are not updated through the BAS.

3 Incorporated place name color corresponds to the incorporated place fill color.

Due to space limitations, some road names, along with other feature and geography names on the map, may not be shown.

The Census Bureau stores primary and alternate road names, but only primary road names are used to label the roads on these maps.

Key to Adjacent Sheets

16	17	18
20	21	22

Sheet Location within Entity

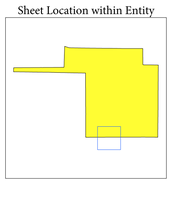

Sheet 21 of 23 PARENT sheets
Total Sheets: 29 (Index 1; Parent 23; Inset 5)

NAME: Tom Green County (451)
ENTITY TYPE: County or statistically equivalent entity
ST: Texas (48)

INDEX OR PARENT SHEET #: 021
INSET SHEET #: 000000

2020 COUNTY REF MAP (PARENT)

5340248451000000021000000

All legal boundaries and names are as reported through the 2020 Boundary and Annexation Survey (BAS) and Boundary Validation Program (BVP). The boundaries shown on this map are for Census Bureau statistical data collection and tabulation purposes only; their depiction and designation for statistical purposes does not constitute a determination of jurisdictional authority or rights of ownership or entitlement.

Data Source: U.S. Census Bureau's MAF/TIGER database (TAB20), November 2020
Created by Geography Division: December 09, 2020

U.S. DEPARTMENT OF COMMERCE U.S. Census Bureau

Projection: Albers Equal Area Conic
Datum: NAD 83
Spheroid: GRS 80
1st Standard Parallel: 27 36 51
2nd Standard Parallel: 34 43 24
Central Meridian: -100 04 35
Latitude of Projection's Origin: 25 50 13
False Easting: 0
False Northing: 0

0 0.7 1.4 2.1 2.8 3.5 Kilometers
0 0.4 0.8 1.2 1.6 2 Miles
The plotted map scale is 1:24,000

N W E S

Boundary and Annexation Survey (BAS) ID: 24845100000
BAS Submission Deadline: March 1, 2021

PDF versions of the BAS maps are available at:
www.census.gov/programs-surveys/bas/geographies.html

For more information, or to request additional maps, please email geo.bas@census.gov, call 1-800-972-5651, or visit www.census.gov/programs-surveys/bas.html.

GOVERNMENTAL UNIT REFERENCE MAP (2020): Tom Green County, TX

LEGEND

SYMBOL DESCRIPTION	SYMBOL	LABEL STYLE
Federal American Indian Reservation		L'ANSE RESERVATION (TA 1880)
Off-Reservation Trust Land		T1880
American Indian Tribal Subdivision		SHONTO (620)
Alaska Native Regional Corporation (ANRC)		NANA ANRC 52120
State (or statistically equivalent entity)		NEW YORK 36
County (or statistically equivalent entity)		ERIE 029
Minor Civil Division (MCD)[1]		Lee town 41460
Census County Division (CCD)[2]		Jemez CCD 91650
Consolidated City		MILFORD 47500
Incorporated Place[3]		Davis 18100
Census Designated Place (CDP)[2]		Cochiti 16560

DESCRIPTION	SYMBOL
Interstate	5
U.S. Highway	2
State Highway	4
Other Road	Marsh Ln
Cul-de-sac	
Circle	
Geographic Offset or Corridor	
4WD Trail, Stairway, Alley, Walkway, or Ferry	
Railroad	Southern RR
Pipeline or Power Line	
Ridge or Fence	
Property Line or Nonvisible Boundary	
Perennial Stream	Tumbling Cr
Intermittent Stream	Piney Cr
Mountain Peak or Hill	Mt. Baker

DESCRIPTION	SYMBOL
Water Body	Pleasant Lake
Swamp or Marsh	Okefenokee Swamp
Glacier	Bering Glacier
Airport, Airfield, or Helicopter Landing Pad	Dónard Airport
College or University	Coll/Univ
Military	Fort Belvoir
Prison or Juvenile Detention Center	P/JDC
Cemetery	Powell Cmtry
Golf Course	Pinehurst GlfCrs
National Park or Forest	Yosemite NP
Other Park	St Francis Park
Outside Subject Area	
Inset Area	A1

Where state, county, and/or MCD/CCD boundaries coincide, the map shows the boundary symbol for only the highest-ranking of these boundaries. Where American Indian reservation and American Indian tribal subdivision boundaries coincide, the map shows only the American Indian reservation boundaries.

Entity names are followed by either their FIPS code or census code; parentheses indicate a census code.

1 'MCD*' indicates a false MCD. These are for Census Bureau use only.

2 The CCD and CDP boundaries represent statistical entities only and are not updated through the BAS.

3 Incorporated place name color corresponds to the incorporated place fill color.

Due to space limitations, some road names, along with other feature and geography names on the map, may not be shown.

The Census Bureau stores primary and alternate road names, but only primary road names are used to label the roads on these maps.

Key to Adjacent Sheets

17	18	19
21	22	23

Sheet Location within Entity

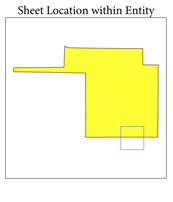

Sheet 22 of 23 PARENT sheets
Total Sheets: 29 (Index 1; Parent 23; Inset 5)

NAME: Tom Green County (451)
ENTITY TYPE: County or statistically equivalent entity
ST: Texas (48)

INDEX OR PARENT SHEET #: 022
INSET SHEET #: 000000

2020 COUNTY REF MAP (PARENT)

5340248451000000022000000

All legal boundaries and names are as reported through the 2020 Boundary and Annexation Survey (BAS) and Boundary Validation Program (BVP). The boundaries shown on this map are for Census Bureau statistical data collection and tabulation purposes only; their depiction and designation for statistical purposes does not constitute a determination of jurisdictional authority or rights of ownership or entitlement.

Data Source: U.S. Census Bureau's MAF/TIGER database (TAB20), November 2020
Created by Geography Division: December 09, 2020

U.S. DEPARTMENT OF COMMERCE U.S. Census Bureau

Projection: Albers Equal Area Conic
Datum: NAD 83
Spheroid: GRS 80
1st Standard Parallel: 27 36 51
2nd Standard Parallel: 34 43 24
Central Meridian: -100 04 35
Latitude of Projection's Origin: 25 50 13
False Easting: 0
False Northing: 0

0 0.7 1.4 2.1 2.8 3.5 Kilometers
0 0.4 0.8 1.2 1.6 2 Miles
The plotted map scale is 1:24,000

N W E S

Boundary and Annexation Survey (BAS) ID: 24845100000
BAS Submission Deadline: March 1, 2021

PDF versions of the BAS maps are available at:
www.census.gov/programs-surveys/bas/geographies.html

For more information, or to request additional maps, please email geo.bas@census.gov, call 1-800-972-5651, or visit www.census.gov/programs-surveys/bas.html.

United States Census Bureau

GOVERNMENTAL UNIT REFERENCE MAP (2020): Tom Green County, TX



LEGEND

SYMBOL DESCRIPTION	SYMBOL	LABEL STYLE
Federal American Indian Reservation		L'ANSE RESERVATION (TA 1880)
Off-Reservation Trust Land		T1880
American Indian Tribal Subdivision		SHONTO (620)
Alaska Native Regional Corporation (ANRC)		*NANA ANRC 52120*
State (or statistically equivalent entity)		NEW YORK 36
County (or statistically equivalent entity)		ERIE 029
Minor Civil Division (MCD)[1]		Lee town 41460
Census County Division (CCD)[2]		*Jemez CCD 91650*
Consolidated City		MILFORD 47500
Incorporated Place[3]		Davis 18100
Census Designated Place (CDP)[2]		*Cochiti 16560*

DESCRIPTION	SYMBOL
Interstate	5
U.S. Highway	2
State Highway	4
Other Road	Marsh Ln
Cul-de-sac	
Circle	
Geographic Offset or Corridor	
4WD Trail, Stairway, Alley, Walkway, or Ferry	
Railroad	Southern RR
Pipeline or Power Line	
Ridge or Fence	
Property Line or Nonvisible Boundary	
Perennial Stream	Tumbling Cr
Intermittent Stream	Piney Cr
Mountain Peak or Hill	Mt. Baker

DESCRIPTION	SYMBOL
Water Body	Pleasant Lake
Swamp or Marsh	Okefenokee Swamp
Glacier	Bering Glacier
Airport, Airfield, or Helicopter Landing Pad	Dónard Airfield
College or University	Coll/Univ
Military	Fort Belvoir
Prison or Juvenile Detention Center	PJDC
Cemetery	Powell Cmtry
Golf Course	Pinehurst GlfCrs
National Park or Forest	Yosemite NP
Other Park	St Francis Park
Outside Subject Area	
Inset Area	A1

Where state, county, and/or MCD/CCD boundaries coincide, the map shows the boundary symbol for only the highest-ranking of these boundaries. Where American Indian reservation and American Indian tribal subdivision boundaries coincide, the map shows only the American Indian reservation boundaries.

Entity names are followed by either their FIPS code or census code; parentheses indicate a census code.

1 'MCD*' indicates a false MCD. These are for Census Bureau use only.

2 The CCD and CDP boundaries represent statistical entities only and are not updated through the BAS.

3 Incorporated place name color corresponds to the incorporated place fill color.

Due to space limitations, some road names, along with other feature and geography names on the map, may not be shown.

The Census Bureau stores primary and alternate road names, but only primary road names are used to label the roads on these maps.

Key to Adjacent Sheets

18	19	
22	23	

Sheet Location within Entity

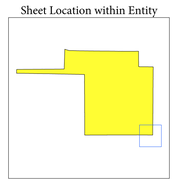

Sheet 23 of 23 PARENT sheets
Total Sheets: 29 (Index 1; Parent 23; Inset 5)

NAME: Tom Green County (451)
ENTITY TYPE: County or statistically equivalent entity
ST: Texas (48)

INDEX OR PARENT SHEET #: 023
INSET SHEET #: 000000

2020 COUNTY REF MAP (PARENT)

5340248451000000023000000

All legal boundaries and names are as reported through the 2020 Boundary and Annexation Survey (BAS) and Boundary Validation Program (BVP). The boundaries shown on this map are for Census Bureau statistical data collection and tabulation purposes only; their depiction and designation for statistical purposes does not constitute a determination of jurisdictional authority or rights of ownership or entitlement.

Data Source: U.S. Census Bureau's MAF/TIGER database (TAB20), November 2020
Created by Geography Division: December 09, 2020

U.S. DEPARTMENT OF COMMERCE U.S. Census Bureau

Projection: Albers Equal Area Conic
Datum: NAD 83
Spheroid: GRS 80
1st Standard Parallel: 27 36 51
2nd Standard Parallel: 34 43 24
Central Meridian: -100 04 35
Latitude of Projection's Origin: 25 50 13
False Easting: 0
False Northing: 0

0 0.7 1.4 2.1 2.8 3.5 Kilometers
0 0.4 0.8 1.2 1.6 2 Miles
The plotted map scale is 1:24,000

N W E S

Boundary and Annexation Survey (BAS) ID: 24845100000
BAS Submission Deadline: March 1, 2021

PDF versions of the BAS maps are available at:
www.census.gov/programs-surveys/bas/geographies.html

For more information, or to request additional maps, please email geo.bas@census.gov, call 1-800-972-5651, or visit www.census.gov/programs-surveys/bas.html.

United States Census Bureau

GOVERNMENTAL UNIT REFERENCE MAP (2020): Tom Green County, TX

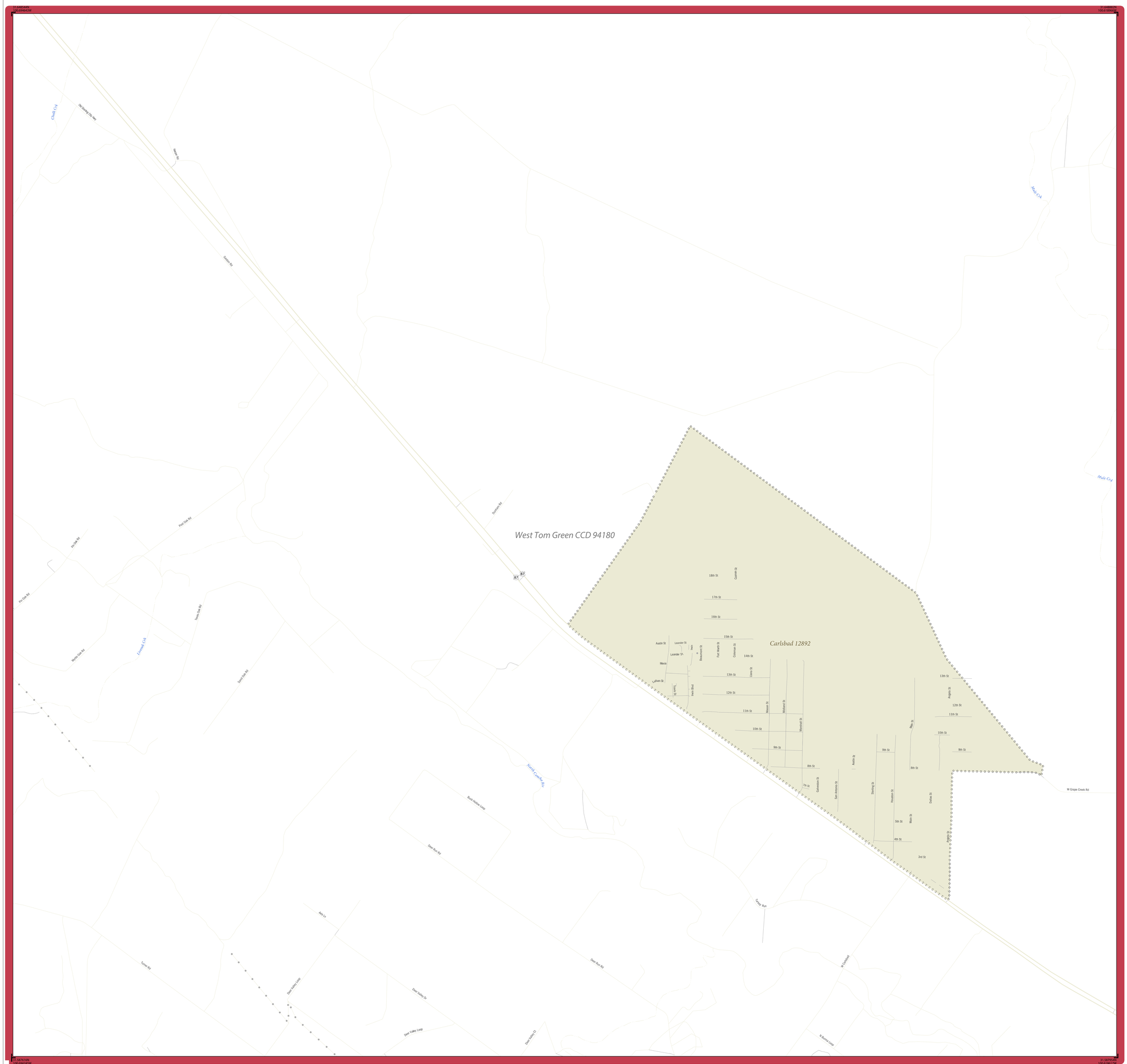

LEGEND

SYMBOL DESCRIPTION	SYMBOL	LABEL STYLE
Federal American Indian Reservation		L'ANSE RESERVATION (TA 1880)
Off-Reservation Trust Land		T1880
American Indian Tribal Subdivision		SHONTO (620)
Alaska Native Regional Corporation (ANRC)		*NANA ANRC 52120*
State (or statistically equivalent entity)		NEW YORK 36
County (or statistically equivalent entity)		ERIE 029
Minor Civil Division (MCD)[1]		Lee town 41460
Census County Division (CCD)[2]		*Jemez CCD 91650*
Consolidated City		MILFORD 47500
Incorporated Place[3]		Davis 18100
Census Designated Place (CDP)[2]		*Cochiti 16560*

DESCRIPTION	SYMBOL	DESCRIPTION	SYMBOL
Interstate	5	Water Body	Pleasant Lake
U.S. Highway	2	Swamp or Marsh	Okefenokee Swamp
State Highway	4	Glacier	Bering Glacier
Other Road	Marsh Ln	Airport, Airfield, or Helicopter Landing Pad	Dónärd Airfield
Cul-de-sac		College or University	Coll/Univ
Circle		Military	Fort Belvoir
Geographic Offset or Corridor		Prison or Juvenile Detention Center	P/JDC
4WD Trail, Stairway, Alley, Walkway, or Ferry		Cemetery	Powell Cmtry
Railroad	Southern RR	Golf Course	Pinehurst GlfCrs
Pipeline or Power Line		National Park or Forest	Yosemite NP
Ridge or Fence		Other Park	St Francis Park
Property Line or Nonvisible Boundary		Outside Subject Area	
Perennial Stream	Tumbling Cr	Inset Area	A1
Intermittent Stream	Piney Cr		
Mountain Peak or Hill	Mt. Baker		

Where state, county, and/or MCD/CCD boundaries coincide, the map shows the boundary symbol for only the highest-ranking of these boundaries. Where American Indian reservation and American Indian tribal subdivision boundaries coincide, the map shows only the American Indian reservation boundaries.

Entity names are followed by either their FIPS code or census code; parentheses indicate a census code.

1 'MCD" indicates a false MCD. These are for Census Bureau use only.

2 The CCD and CDP boundaries represent statistical entities only and are not updated through the BAS.

3 Incorporated place name color corresponds to the incorporated place fill color.

Due to space limitations, some road names, along with other feature and geography names on the map, may not be shown.

The Census Bureau stores primary and alternate road names, but only primary road names are used to label the roads on these maps.

Sheet Location within Entity

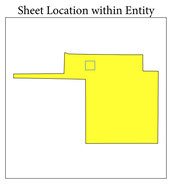

Sheet A1 of 5 INSET sheets
Total Sheets: 29 (Index 1; Parent 23; Inset 5)

NAME: Tom Green County (451)
ENTITY TYPE: County or statistically equivalent entity
ST: Texas (48)

INDEX OR PARENT SHEET #: 002
INSET SHEET #: 006501

2020 COUNTY REF MAP (INSET)

5340248451000000002006501

All legal boundaries and names are as reported through the 2020 Boundary and Annexation Survey (BAS) and Boundary Validation Program (BVP). The boundaries shown on this map are for Census Bureau statistical data collection and tabulation purposes only; their depiction and designation for statistical purposes does not constitute a determination of jurisdictional authority or rights of ownership or entitlement.

Data Source: U.S. Census Bureau's MAF/TIGER database (TAB20), November 2020
Created by Geography Division: December 09, 2020

U.S. DEPARTMENT OF COMMERCE U.S. Census Bureau

Projection: Albers Equal Area Conic
Datum: NAD 83
Spheroid: GRS 80
1st Standard Parallel: 27 36 51
2nd Standard Parallel: 34 43 24
Central Meridian: -100 04 35
Latitude of Projection's Origin: 25 50 13
False Easting: 0
False Northing: 0

0 0.3 0.6 0.9 1.2 1.5 Kilometers
0 0.2 0.4 0.6 0.8 1 Miles
The plotted map scale is 1:10,042

N W E S

Boundary and Annexation Survey (BAS) ID: 24845100000
BAS Submission Deadline: March 1, 2021

PDF versions of the BAS maps are available at:
www.census.gov/programs-surveys/bas/geographies.html

For more information, or to request additional maps, please email geo.bas@census.gov, call 1-800-972-5651, or visit www.census.gov/programs-surveys/bas.html.

United States Census Bureau

GOVERNMENTAL UNIT REFERENCE MAP (2020): Tom Green County, TX

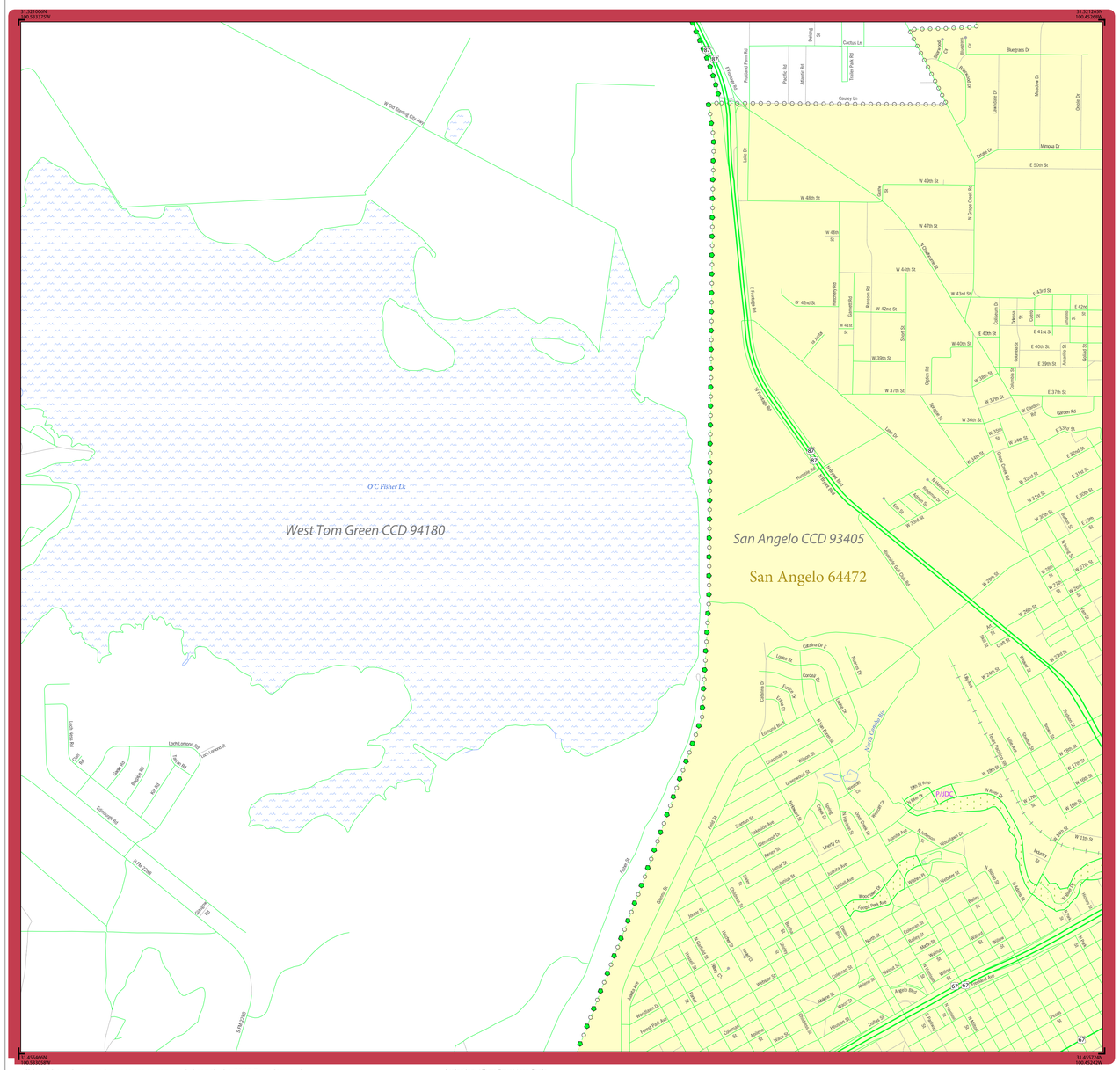
West Tom Green CCD 94180
San Angelo CCD 93405
San Angelo 64472
O C Fisher Lk
W Old Sherrod City Rd
Lake Dr
Frontage Rd
Knickerbocker Rd
Bluegrass Dr
Mimosa Dr
E 50th St
W 49th St
W 48th St
W 47th St
W 44th St
W 43rd St
W 42nd St
W 40th St
W 39th St
W 37th St
E 37th St
W 36th St
W 34th St
W 31st St
W 28th St
W 25th St
W 24th St
W 23rd St
W 22nd St
W 21st St
W 20th St
W 19th St
W 17th St
W 16th St
W 15th St
W 14th St
W 13th St
W 12th St
W 11th St
W 10th St
W 9th St
W 8th St
W 7th St
W 6th St
W 5th St
W 4th St
W 3rd St
W Beauregard Ave
W Avenue N
W Avenue O
W Avenue P
W Avenue Q
W Avenue R
W Avenue S
W Avenue T
W Avenue U
W Avenue V
W Avenue W
W Avenue X
W Avenue Y
W Avenue Z
W Avenue AA
W Avenue BB
W Avenue CC
W Avenue DD
W Avenue EE
W Avenue FF
W Avenue GG
W Avenue HH
W Avenue II
W Avenue JJ
W Avenue KK
W Avenue LL
W Avenue MM
W Avenue NN
W Avenue OO
W Avenue PP
W Avenue QQ
W Avenue RR
W Avenue SS
W Avenue TT
W Avenue UU
W Avenue VV
W Avenue WW
W Avenue XX
W Avenue YY
W Avenue ZZ
W Avenue AAA
W Avenue BBB
W Avenue CCC
W Avenue DDD
W Avenue EEE
W Avenue FFF
W Avenue GGG
W Avenue HHH
W Avenue III
W Avenue JJJ
W Avenue KKK
W Avenue LLL
W Avenue MMM
W Avenue NNN
W Avenue OOO
W Avenue PPP
W Avenue QQQ
W Avenue RRR
W Avenue SSS
W Avenue TTT
W Avenue UUU
W Avenue VVV
W Avenue WWW
W Avenue XXX
W Avenue YYY
W Avenue ZZZ
W Avenue AAAA
W Avenue BBBB
W Avenue CCCC
W Avenue DDDD
W Avenue EEEE
W Avenue FFFF
W Avenue GGGG
W Avenue HHHH
W Avenue IIII
W Avenue JJJJ
W Avenue KKKK
W Avenue LLLL
W Avenue MMMM
W Avenue NNNN
W Avenue OOOO
W Avenue PPPP
W Avenue QQQQ
W Avenue RRRR
W Avenue SSSS
W Avenue TTTT
W Avenue UUUU
W Avenue VVVV
W Avenue WWWW
W Avenue XXXX
W Avenue YYYY
W Avenue ZZZZ
W Avenue AAAAA
W Avenue BBBBB
W Avenue CCCCC
W Avenue DDDDD
W Avenue EEEEE
W Avenue FFFFF
W Avenue GGGGG
W Avenue HHHHH
W Avenue IIIII
W Avenue JJJJJ
W Avenue KKKKK
W Avenue LLLLL
W Avenue MMMMM
W Avenue NNNNN
W Avenue OOOOO
W Avenue PPPPP
W Avenue QQQQQ
W Avenue RRRRR
W Avenue SSSSS
W Avenue TTTTT
W Avenue UUUUU
W Avenue VVVVV
W Avenue WWWWW
W Avenue XXXXX
W Avenue YYYYY
W Avenue ZZZZZ
W Avenue AAAAAA
W Avenue BBBBBB
W Avenue CCCCCC
W Avenue DDDDDD
W Avenue EEEEEE
W Avenue FFFFFF
W Avenue GGGGGG
W Avenue HHHHHH
W Avenue IIIIII
W Avenue JJJJJJ
W Avenue KKKKKK
W Avenue LLLLLL
W Avenue MMMMMM
W Avenue NNNNNN
W Avenue OOOOOO
W Avenue PPPPPP
W Avenue QQQQQQ
W Avenue RRRRRR
W Avenue SSSSSS
W Avenue TTTTTT
W Avenue UUUUUU
W Avenue VVVVVV
W Avenue WWWWWW
W Avenue XXXXXX
W Avenue YYYYYY
W Avenue ZZZZZZ
W Avenue AAAAAAA
W Avenue BBBBBBB
W Avenue CCCCCCC
W Avenue DDDDDDD
W Avenue EEEEEEE
W Avenue FFFFFFF
W Avenue GGGGGGG
W Avenue HHHHHHH
W Avenue IIIIIIII
W Avenue JJJJJJJ
W Avenue KKKKKKK
W Avenue LLLLLLL
W Avenue MMMMMMM
W Avenue NNNNNNN
W Avenue OOOOOOO
W Avenue PPPPPPP
W Avenue QQQQQQQ
W Avenue RRRRRRR
W Avenue SSSSSSS
W Avenue TTTTTTT
W Avenue UUUUUUU
W Avenue VVVVVVV
W Avenue WWWWWWW
W Avenue XXXXXXX
W Avenue YYYYYYY
W Avenue ZZZZZZZ
W Avenue AAAAAAAA
W Avenue BBBBBBBB
W Avenue CCCCCCCC
W Avenue DDDDDDDD
W Avenue EEEEEEEE
W Avenue FFFFFFFF
W Avenue GGGGGGGG
W Avenue HHHHHHHH
W Avenue IIIIIIIII
W Avenue JJJJJJJJ
W Avenue KKKKKKKK
W Avenue LLLLLLLL
W Avenue MMMMMMMM
W Avenue NNNNNNNN
W Avenue OOOOOOOO
W Avenue PPPPPPPP
W Avenue QQQQQQQQ
W Avenue RRRRRRRR
W Avenue SSSSSSSS
W Avenue TTTTTTTT
W Avenue UUUUUUUU
W Avenue VVVVVVVV
W Avenue WWWWWWWW
W Avenue XXXXXXXX
W Avenue YYYYYYYY
W Avenue ZZZZZZZZ
W Avenue AAAAAAAAA
W Avenue BBBBBBBBB
W Avenue CCCCCCCCC
W Avenue DDDDDDDDD
W Avenue EEEEEEEEE
W Avenue FFFFFFFFF
W Avenue GGGGGGGGG
W Avenue HHHHHHHHH
W Avenue IIIIIIIIII
W Avenue JJJJJJJJJ
W Avenue KKKKKKKKK
W Avenue LLLLLLLLL
W Avenue MMMMMMMMM
W Avenue NNNNNNNNN
W Avenue OOOOOOOOO
W Avenue PPPPPPPPP
W Avenue QQQQQQQQQ
W Avenue RRRRRRRRR
W Avenue SSSSSSSSS
W Avenue TTTTTTTTT
W Avenue UUUUUUUUU
W Avenue VVVVVVVVV
W Avenue WWWWWWWWW
W Avenue XXXXXXXXX
W Avenue YYYYYYYYY
W Avenue ZZZZZZZZZ
W Avenue AAAAAAAAAA
W Avenue BBBBBBBBBB
W Avenue CCCCCCCCCC
W Avenue DDDDDDDDDD
W Avenue EEEEEEEEEE
W Avenue FFFFFFFFFF
W Avenue GGGGGGGGGG
W Avenue HHHHHHHHHH
W Avenue IIIIIIIIIII
W Avenue JJJJJJJJJJ
W Avenue KKKKKKKKKK
W Avenue LLLLLLLLLL
W Avenue MMMMMMMMMM
W Avenue NNNNNNNNNN
W Avenue OOOOOOOOOO
W Avenue PPPPPPPPPP
W Avenue QQQQQQQQQQ
W Avenue RRRRRRRRRR
W Avenue SSSSSSSSSS
W Avenue TTTTTTTTTT
W Avenue UUUUUUUUUU
W Avenue VVVVVVVVVV
W Avenue WWWWWWWWWW
W Avenue XXXXXXXXXX
W Avenue YYYYYYYYYY
W Avenue ZZZZZZZZZZ
W Avenue AAAAAAAAAAA
W Avenue BBBBBBBBBBB
W Avenue CCCCCCCCCCC
W Avenue DDDDDDDDDDD
W Avenue EEEEEEEEEEE
W Avenue FFFFFFFFFFF
W Avenue GGGGGGGGGGG
W Avenue HHHHHHHHHHH
W Avenue IIIIIIIIIIII
W Avenue JJJJJJJJJJJ
W Avenue KKKKKKKKKKK
W Avenue LLLLLLLLLLL
W Avenue MMMMMMMMMMM
W Avenue NNNNNNNNNNN
W Avenue OOOOOOOOOOO
W Avenue PPPPPPPPPPP
W Avenue QQQQQQQQQQQ
W Avenue RRRRRRRRRRR
W Avenue SSSSSSSSSSS
W Avenue TTTTTTTTTTT
W Avenue UUUUUUUUUUU
W Avenue VVVVVVVVVVV
W Avenue WWWWWWWWWWW
W Avenue XXXXXXXXXXX
W Avenue YYYYYYYYYYY
W Avenue ZZZZZZZZZZZ
W Avenue AAAAAAAAAAAA
W Avenue BBBBBBBBBBBB
W Avenue CCCCCCCCCCCC
W Avenue DDDDDDDDDDDD
W Avenue EEEEEEEEEEEE
W Avenue FFFFFFFFFFFF
W Avenue GGGGGGGGGGGG
W Avenue HHHHHHHHHHHH
W Avenue IIIIIIIIIIIII
W Avenue JJJJJJJJJJJJ
W Avenue KKKKKKKKKKKK
W Avenue LLLLLLLLLLLL
W Avenue MMMMMMMMMMMM
W Avenue NNNNNNNNNNNN
W Avenue OOOOOOOOOOOO
W Avenue PPPPPPPPPPPP
W Avenue QQQQQQQQQQQQ
W Avenue RRRRRRRRRRRR
W Avenue SSSSSSSSSSSS
W Avenue TTTTTTTTTTTT
W Avenue UUUUUUUUUUUU
W Avenue VVVVVVVVVVVV
W Avenue WWWWWWWWWWWW
W Avenue XXXXXXXXXXXX
W Avenue YYYYYYYYYYYY
W Avenue ZZZZZZZZZZZZ
W Avenue AAAAAAAAAAAAA
W Avenue BBBBBBBBBBBBB
W Avenue CCCCCCCCCCCCC
W Avenue DDDDDDDDDDDDD
W Avenue EEEEEEEEEEEEE
W Avenue FFFFFFFFFFFFF
W Avenue GGGGGGGGGGGGG
W Avenue HHHHHHHHHHHHH
W Avenue IIIIIIIIIIIIII
W Avenue JJJJJJJJJJJJJ
W Avenue KKKKKKKKKKKKK
W Avenue LLLLLLLLLLLLL
W Avenue MMMMMMMMMMMMM
W Avenue NNNNNNNNNNNNN
W Avenue OOOOOOOOOOOOO
W Avenue PPPPPPPPPPPPP
W Avenue QQQQQQQQQQQQQ
W Avenue RRRRRRRRRRRRR
W Avenue SSSSSSSSSSSSS
W Avenue TTTTTTTTTTTTT
W Avenue UUUUUUUUUUUUU
W Avenue VVVVVVVVVVVVV
W Avenue WWWWWWWWWWWWW
W Avenue XXXXXXXXXXXXX
W Avenue YYYYYYYYYYYYY
W Avenue ZZZZZZZZZZZZZ
W Avenue AAAAAAAAAAAAAA
W Avenue BBBBBBBBBBBBBB
W Avenue CCCCCCCCCCCCCC
W Avenue DDDDDDDDDDDDDD
W Avenue EEEEEEEEEEEEEE
W Avenue FFFFFFFFFFFFFF
W Avenue GGGGGGGGGGGGGG
W Avenue HHHHHHHHHHHHHH
W Avenue IIIIIIIIIIIIIIII
W Avenue JJJJJJJJJJJJJJ
W Avenue KKKKKKKKKKKKKK
W Avenue LLLLLLLLLLLLLL
W Avenue MMMMMMMMMMMMMM
W Avenue NNNNNNNNNNNNNN
W Avenue OOOOOOOOOOOOOO
W Avenue PPPPPPPPPPPPPP
W Avenue QQQQQQQQQQQQQQ
W Avenue RRRRRRRRRRRRRR
W Avenue SSSSSSSSSSSSSS
W Avenue TTTTTTTTTTTTTT
W Avenue UUUUUUUUUUUUUU
W Avenue VVVVVVVVVVVVVV
W Avenue WWWWWWWWWWWWWW
W Avenue XXXXXXXXXXXXXX
W Avenue YYYYYYYYYYYYYY
W Avenue ZZZZZZZZZZZZZZ
W Avenue AAAAAAAAAAAAAAA
W Avenue BBBBBBBBBBBBBBB
W Avenue CCCCCCCCCCCCCCC
W Avenue DDDDDDDDDDDDDDD
W Avenue EEEEEEEEEEEEEEE
W Avenue FFFFFFFFFFFFFFF
W Avenue GGGGGGGGGGGGGGG
W Avenue HHHHHHHHHHHHHHH
W Avenue IIIIIIIIIIIIIIIII
W Avenue JJJJJJJJJJJJJJJ
W Avenue KKKKKKKKKKKKKKK
W Avenue LLLLLLLLLLLLLLL
W Avenue MMMMMMMMMMMMMMM
W Avenue NNNNNNNNNNNNNNN
W Avenue OOOOOOOOOOOOOOO
W Avenue PPPPPPPPPPPPPPP
W Avenue QQQQQQQQQQQQQQQ
W Avenue RRRRRRRRRRRRRRR
W Avenue SSSSSSSSSSSSSSS
W Avenue TTTTTTTTTTTTTTT
W Avenue UUUUUUUUUUUUUUU
W Avenue VVVVVVVVVVVVVVV
W Avenue WWWWWWWWWWWWWWW
W Avenue XXXXXXXXXXXXXXX
W Avenue YYYYYYYYYYYYYYY
W Avenue ZZZZZZZZZZZZZZZ
W Avenue AAAAAAAAAAAAAAAA
W Avenue BBBBBBBBBBBBBBBB
W Avenue CCCCCCCCCCCCCCCC
W Avenue DDDDDDDDDDDDDDDD
W Avenue EEEEEEEEEEEEEEEE
W Avenue FFFFFFFFFFFFFFFF
W Avenue GGGGGGGGGGGGGGGG
W Avenue HHHHHHHHHHHHHHHH
W Avenue IIIIIIIIIIIIIIIIII
W Avenue JJJJJJJJJJJJJJJJ
W Avenue KKKKKKKKKKKKKKKK
W Avenue LLLLLLLLLLLLLLLL
W Avenue MMMMMMMMMMMMMMMM
W Avenue NNNNNNNNNNNNNNNN
W Avenue OOOOOOOOOOOOOOOO
W Avenue PPPPPPPPPPPPPPPP
W Avenue QQQQQQQQQQQQQQQQ
W Avenue RRRRRRRRRRRRRRRR
W Avenue SSSSSSSSSSSSSSSS
W Avenue TTTTTTTTTTTTTTTT
W Avenue UUUUUUUUUUUUUUUU
W Avenue VVVVVVVVVVVVVVVV
W Avenue WWWWWWWWWWWWWWWW
W Avenue XXXXXXXXXXXXXXXX
W Avenue YYYYYYYYYYYYYYYY
W Avenue ZZZZZZZZZZZZZZZZ
W Avenue AAAAAAAAAAAAAAAAA
W Avenue BBBBBBBBBBBBBBBBB
W Avenue CCCCCCCCCCCCCCCCC
W Avenue DDDDDDDDDDDDDDDDD
W Avenue EEEEEEEEEEEEEEEEE
W Avenue FFFFFFFFFFFFFFFFF
W Avenue GGGGGGGGGGGGGGGGG
W Avenue HHHHHHHHHHHHHHHHH
W Avenue IIIIIIIIIIIIIIIIIII
W Avenue JJJJJJJJJJJJJJJJJ
W Avenue KKKKKKKKKKKKKKKKK
W Avenue LLLLLLLLLLLLLLLLL
W Avenue MMMMMMMMMMMMMMMMM
W Avenue NNNNNNNNNNNNNNNNN
W Avenue OOOOOOOOOOOOOOOOO
W Avenue PPPPPPPPPPPPPPPPP
W Avenue QQQQQQQQQQQQQQQQQ
W Avenue RRRRRRRRRRRRRRRRR
W Avenue SSSSSSSSSSSSSSSSS
W Avenue TTTTTTTTTTTTTTTTT
W Avenue UUUUUUUUUUUUUUUUU
W Avenue VVVVVVVVVVVVVVVVV
W Avenue WWWWWWWWWWWWWWWWW
W Avenue XXXXXXXXXXXXXXXXX
W Avenue YYYYYYYYYYYYYYYYY
W Avenue ZZZZZZZZZZZZZZZZZ
W Avenue AAAAAAAAAAAAAAAAAA
W Avenue BBBBBBBBBBBBBBBBBB
W Avenue CCCCCCCCCCCCCCCCCC
W Avenue DDDDDDDDDDDDDDDDDD
W Avenue EEEEEEEEEEEEEEEEEE
W Avenue FFFFFFFFFFFFFFFFFF
W Avenue GGGGGGGGGGGGGGGGGG
W Avenue HHHHHHHHHHHHHHHHHH
W Avenue IIIIIIIIIIIIIIIIIIII
W Avenue JJJJJJJJJJJJJJJJJJ
W Avenue KKKKKKKKKKKKKKKKKK
W Avenue LLLLLLLLLLLLLLLLLL
W Avenue MMMMMMMMMMMMMMMMMM
W Avenue NNNNNNNNNNNNNNNNNN
W Avenue OOOOOOOOOOOOOOOOOO
W Avenue PPPPPPPPPPPPPPPPPP
W Avenue QQQQQQQQQQQQQQQQQQ
W Avenue RRRRRRRRRRRRRRRRRR
W Avenue SSSSSSSSSSSSSSSSSS
W Avenue TTTTTTTTTTTTTTTTTT
W Avenue UUUUUUUUUUUUUUUUUU
W Avenue VVVVVVVVVVVVVVVVVV
W Avenue WWWWWWWWWWWWWWWWWW
W Avenue XXXXXXXXXXXXXXXXXX
W Avenue YYYYYYYYYYYYYYYYYY
W Avenue ZZZZZZZZZZZZZZZZZZ
W Avenue AAAAAAAAAAAAAAAAAAA
W Avenue BBBBBBBBBBBBBBBBBBB
W Avenue CCCCCCCCCCCCCCCCCCC
W Avenue DDDDDDDDDDDDDDDDDDD
W Avenue EEEEEEEEEEEEEEEEEEE
W Avenue FFFFFFFFFFFFFFFFFFF
W Avenue GGGGGGGGGGGGGGGGGGG
W Avenue HHHHHHHHHHHHHHHHHHH
W Avenue IIIIIIIIIIIIIIIIIIIII
W Avenue JJJJJJJJJJJJJJJJJJJ
W Avenue KKKKKKKKKKKKKKKKKKK
W Avenue LLLLLLLLLLLLLLLLLLL
W Avenue MMMMMMMMMMMMMMMMMMM
W Avenue NNNNNNNNNNNNNNNNNNN
W Avenue OOOOOOOOOOOOOOOOOOO
W Avenue PPPPPPPPPPPPPPPPPPP
W Avenue QQQQQQQQQQQQQQQQQQQ
W Avenue RRRRRRRRRRRRRRRRRRR
W Avenue SSSSSSSSSSSSSSSSSSS
W Avenue TTTTTTTTTTTTTTTTTTT
W Avenue UUUUUUUUUUUUUUUUUUU
W Avenue VVVVVVVVVVVVVVVVVVV
W Avenue WWWWWWWWWWWWWWWWWWW
W Avenue XXXXXXXXXXXXXXXXXXX
W Avenue YYYYYYYYYYYYYYYYYYY
W Avenue ZZZZZZZZZZZZZZZZZZZ
W Avenue AAAAAAAAAAAAAAAAAAAA
W Avenue BBBBBBBBBBBBBBBBBBBB
W Avenue CCCCCCCCCCCCCCCCCCCC
W Avenue DDDDDDDDDDDDDDDDDDDD
W Avenue EEEEEEEEEEEEEEEEEEEE
W Avenue FFFFFFFFFFFFFFFFFFFF
W Avenue GGGGGGGGGGGGGGGGGGGG
W Avenue HHHHHHHHHHHHHHHHHHHH
W Avenue IIIIIIIIIIIIIIIIIIIIII
W Avenue JJJJJJJJJJJJJJJJJJJJ
W Avenue KKKKKKKKKKKKKKKKKKKK
W Avenue LLLLLLLLLLLLLLLLLLLL
W Avenue MMMMMMMMMMMMMMMMMMMM
W Avenue NNNNNNNNNNNNNNNNNNNN
W Avenue OOOOOOOOOOOOOOOOOOOO
W Avenue PPPPPPPPPPPPPPPPPPPP
W Avenue QQQQQQQQQQQQQQQQQQQQ
W Avenue RRRRRRRRRRRRRRRRRRRR
W Avenue SSSSSSSSSSSSSSSSSSSS
W Avenue TTTTTTTTTTTTTTTTTTTT
W Avenue UUUUUUUUUUUUUUUUUUUU
W Avenue VVVVVVVVVVVVVVVVVVVV
W Avenue WWWWWWWWWWWWWWWWWWWW
W Avenue XXXXXXXXXXXXXXXXXXXX
W Avenue YYYYYYYYYYYYYYYYYYYY
W Avenue ZZZZZZZZZZZZZZZZZZZZ
W Avenue AAAAAAAAAAAAAAAAAAAAA
W Avenue BBBBBBBBBBBBBBBBBBBBB
W Avenue CCCCCCCCCCCCCCCCCCCCC
W Avenue DDDDDDDDDDDDDDDDDDDDD
W Avenue EEEEEEEEEEEEEEEEEEEEE
W Avenue FFFFFFFFFFFFFFFFFFFFF
W Avenue GGGGGGGGGGGGGGGGGGGGG
W Avenue HHHHHHHHHHHHHHHHHHHHH
W Avenue IIIIIIIIIIIIIIIIIIIIIII
W Avenue JJJJJJJJJJJJJJJJJJJJJ
W Avenue KKKKKKKKKKKKKKKKKKKKK
W Avenue LLLLLLLLLLLLLLLLLLLLL
W Avenue MMMMMMMMMMMMMMMMMMMMM
W Avenue NNNNNNNNNNNNNNNNNNNNN
W Avenue OOOOOOOOOOOOOOOOOOOOO
W Avenue PPPPPPPPPPPPPPPPPPPPP
W Avenue QQQQQQQQQQQQQQQQQQQQQ
W Avenue RRRRRRRRRRRRRRRRRRRRR
W Avenue SSSSSSSSSSSSSSSSSSSSS
W Avenue TTTTTTTTTTTTTTTTTTTTT
W Avenue UUUUUUUUUUUUUUUUUUUUU
W Avenue VVVVVVVVVVVVVVVVVVVVV
W Avenue WWWWWWWWWWWWWWWWWWWWW
W Avenue XXXXXXXXXXXXXXXXXXXXX
W Avenue YYYYYYYYYYYYYYYYYYYYY
W Avenue ZZZZZZZZZZZZZZZZZZZZZ
W Avenue AAAAAAAAAAAAAAAAAAAAAA
W Avenue BBBBBBBBBBBBBBBBBBBBBB
W Avenue CCCCCCCCCCCCCCCCCCCCCC
W Avenue DDDDDDDDDDDDDDDDDDDDDD
W Avenue EEEEEEEEEEEEEEEEEEEEEE
W Avenue FFFFFFFFFFFFFFFFFFFFFF
W Avenue GGGGGGGGGGGGGGGGGGGGGG
W Avenue HHHHHHHHHHHHHHHHHHHHHH
W Avenue IIIIIIIIIIIIIIIIIIIIIIII
W Avenue JJJJJJJJJJJJJJJJJJJJJJ
W Avenue KKKKKKKKKKKKKKKKKKKKKK
W Avenue LLLLLLLLLLLLLLLLLLLLLL
W Avenue MMMMMMMMMMMMMMMMMMMMMM
W Avenue NNNNNNNNNNNNNNNNNNNNNN
W Avenue OOOOOOOOOOOOOOOOOOOOOO
W Avenue PPPPPPPPPPPPPPPPPPPPPP
W Avenue QQQQQQQQQQQQQQQQQQQQQQ
W Avenue RRRRRRRRRRRRRRRRRRRRRR
W Avenue SSSSSSSSSSSSSSSSSSSSSS
W Avenue TTTTTTTTTTTTTTTTTTTTTT
W Avenue UUUUUUUUUUUUUUUUUUUUUU
W Avenue VVVVVVVVVVVVVVVVVVVVVV
W Avenue WWWWWWWWWWWWWWWWWWWWWW
W Avenue XXXXXXXXXXXXXXXXXXXXXX
W Avenue YYYYYYYYYYYYYYYYYYYYYY
W Avenue ZZZZZZZZZZZZZZZZZZZZZZ
W Avenue AAAAAAAAAAAAAAAAAAAAAAA
W Avenue BBBBBBBBBBBBBBBBBBBBBBB
W Avenue CCCCCCCCCCCCCCCCCCCCCCC
W Avenue DDDDDDDDDDDDDDDDDDDDDDD
W Avenue EEEEEEEEEEEEEEEEEEEEEEE
W Avenue FFFFFFFFFFFFFFFFFFFFFFF
W Avenue GGGGGGGGGGGGGGGGGGGGGGG
W Avenue HHHHHHHHHHHHHHHHHHHHHHH
W Avenue IIIIIIIIIIIIIIIIIIIIIIIII
W Avenue JJJJJJJJJJJJJJJJJJJJJJJ
W Avenue KKKKKKKKKKKKKKKKKKKKKKK
W Avenue LLLLLLLLLLLLLLLLLLLLLLL
W Avenue MMMMMMMMMMMMMMMMMMMMMMM
W Avenue NNNNNNNNNNNNNNNNNNNNNNN
W Avenue OOOOOOOOOOOOOOOOOOOOOOO
W Avenue PPPPPPPPPPPPPPPPPPPPPPP
W Avenue QQQQQQQQQQQQQQQQQQQQQQQ
W Avenue RRRRRRRRRRRRRRRRRRRRRRR
W Avenue SSSSSSSSSSSSSSSSSSSSSSS
W Avenue TTTTTTTTTTTTTTTTTTTTTTT
W Avenue UUUUUUUUUUUUUUUUUUUUUUU
W Avenue VVVVVVVVVVVVVVVVVVVVVVV
W Avenue WWWWWWWWWWWWWWWWWWWWWWW
W Avenue XXXXXXXXXXXXXXXXXXXXXXX
W Avenue YYYYYYYYYYYYYYYYYYYYYYY
W Avenue ZZZZZZZZZZZZZZZZZZZZZZZ
W Avenue AAAAAAAAAAAAAAAAAAAAAAAA
W Avenue BBBBBBBBBBBBBBBBBBBBBBBB
W Avenue CCCCCCCCCCCCCCCCCCCCCCCC
W Avenue DDDDDDDDDDDDDDDDDDDDDDDD
W Avenue EEEEEEEEEEEEEEEEEEEEEEEE
W Avenue FFFFFFFFFFFFFFFFFFFFFFFF
W Avenue GGGGGGGGGGGGGGGGGGGGGGGG
W Avenue HHHHHHHHHHHHHHHHHHHHHHHH
W Avenue IIIIIIIIIIIIIIIIIIIIIIIIII
W Avenue JJJJJJJJJJJJJJJJJJJJJJJJ
W Avenue KKKKKKKKKKKKKKKKKKKKKKKK
W Avenue LLLLLLLLLLLLLLLLLLLLLLLL
W Avenue MMMMMMMMMMMMMMMMMMMMMMMM
W Avenue NNNNNNNNNNNNNNNNNNNNNNNN
W Avenue OOOOOOOOOOOOOOOOOOOOOOOO
W Avenue PPPPPPPPPPPPPPPPPPPPPPPP
W Avenue QQQQQQQQQQQQQQQQQQQQQQQQ
W Avenue RRRRRRRRRRRRRRRRRRRRRRRR
W Avenue SSSSSSSSSSSSSSSSSSSSSSSS
W Avenue TTTTTTTTTTTTTTTTTTTTTTTT
W Avenue UUUUUUUUUUUUUUUUUUUUUUUU
W Avenue VVVVVVVVVVVVVVVVVVVVVVVV
W Avenue WWWWWWWWWWWWWWWWWWWWWWWW
W Avenue XXXXXXXXXXXXXXXXXXXXXXXX
W Avenue YYYYYYYYYYYYYYYYYYYYYYYY
W Avenue ZZZZZZZZZZZZZZZZZZZZZZZZ
W Avenue AAAAAAAAAAAAAAAAAAAAAAAAA
W Avenue BBBBBBBBBBBBBBBBBBBBBBBBB
W Avenue CCCCCCCCCCCCCCCCCCCCCCCCC
W Avenue DDDDDDDDDDDDDDDDDDDDDDDDD
W Avenue EEEEEEEEEEEEEEEEEEEEEEEEE
W Avenue FFFFFFFFFFFFFFFFFFFFFFFFF
W Avenue GGGGGGGGGGGGGGGGGGGGGGGGG
W Avenue HHHHHHHHHHHHHHHHHHHHHHHHH
W Avenue IIIIIIIIIIIIIIIIIIIIIIIIIII
W Avenue JJJJJJJJJJJJJJJJJJJJJJJJJ
W Avenue KKKKKKKKKKKKKKKKKKKKKKKKK
W Avenue LLLLLLLLLLLLLLLLLLLLLLLLL
W Avenue MMMMMMMMMMMMMMMMMMMMMMMMM
W Avenue NNNNNNNNNNNNNNNNNNNNNNNNN
W Avenue OOOOOOOOOOOOOOOOOOOOOOOOO
W Avenue PPPPPPPPPPPPPPPPPPPPPPPPP
W Avenue QQQQQQQQQQQQQQQQQQQQQQQQQ
W Avenue RRRRRRRRRRRRRRRRRRRRRRRRR
W Avenue SSSSSSSSSSSSSSSSSSSSSSSSS
W Avenue TTTTTTTTTTTTTTTTTTTTTTTTT
W Avenue UUUUUUUUUUUUUUUUUUUUUUUUU
W Avenue VVVVVVVVVVVVVVVVVVVVVVVVV
W Avenue WWWWWWWWWWWWWWWWWWWWWWWWW
W Avenue XXXXXXXXXXXXXXXXXXXXXXXXX
W Avenue YYYYYYYYYYYYYYYYYYYYYYYYY
W Avenue ZZZZZZZZZZZZZZZZZZZZZZZZZ
W Avenue AAAAAAAAAAAAAAAAAAAAAAAAAA
W Avenue BBBBBBBBBBBBBBBBBBBBBBBBBB
W Avenue CCCCCCCCCCCCCCCCCCCCCCCCCC
W Avenue DDDDDDDDDDDDDDDDDDDDDDDDDD
W Avenue EEEEEEEEEEEEEEEEEEEEEEEEEE
W Avenue FFFFFFFFFFFFFFFFFFFFFFFFFF
W Avenue GGGGGGGGGGGGGGGGGGGGGGGGGG
W Avenue HHHHHHHHHHHHHHHHHHHHHHHHHH
W Avenue IIIIIIIIIIIIIIIIIIIIIIIIIIII
W Avenue JJJJJJJJJJJJJJJJJJJJJJJJJJ
W Avenue KKKKKKKKKKKKKKKKKKKKKKKKKK
W Avenue LLLLLLLLLLLLLLLLLLLLLLLLLL
W Avenue MMMMMMMMMMMMMMMMMMMMMMMMMM
W Avenue NNNNNNNNNNNNNNNNNNNNNNNNNN
W Avenue OOOOOOOOOOOOOOOOOOOOOOOOOO
W Avenue PPPPPPPPPPPPPPPPPPPPPPPPPP
W Avenue QQQQQQQQQQQQQQQQQQQQQQQQQQ
W Avenue RRRRRRRRRRRRRRRRRRRRRRRRRR
W Avenue SSSSSSSSSSSSSSSSSSSSSSSSSS
W Avenue TTTTTTTTTTTTTTTTTTTTTTTTTT
W Avenue UUUUUUUUUUUUUUUUUUUUUUUUUU
W Avenue VVVVVVVVVVVVVVVVVVVVVVVVVV
W Avenue WWWWWWWWWWWWWWWWWWWWWWWWWW
W Avenue XXXXXXXXXXXXXXXXXXXXXXXXXX
W Avenue YYYYYYYYYYYYYYYYYYYYYYYYYY
W Avenue ZZZZZZZZZZZZZZZZZZZZZZZZZZ
W Avenue AAAAAAAAAAAAAAAAAAAAAAAAAAA
W Avenue BBBBBBBBBBBBBBBBBBBBBBBBBBB
W Avenue CCCCCCCCCCCCCCCCCCCCCCCCCCC
W Avenue DDDDDDDDDDDDDDDDDDDDDDDDDDD
W Avenue EEEEEEEEEEEEEEEEEEEEEEEEEEE
W Avenue FFFFFFFFFFFFFFFFFFFFFFFFFFF
W Avenue GGGGGGGGGGGGGGGGGGGGGGGGGGG
W Avenue HHHHHHHHHHHHHHHHHHHHHHHHHHH
W Avenue IIIIIIIIIIIIIIIIIIIIIIIIIIIII
W Avenue JJJJJJJJJJJJJJJJJJJJJJJJJJJ
W Avenue KKKKKKKKKKKKKKKKKKKKKKKKKKK
W Avenue LLLLLLLLLLLLLLLLLLLLLLLLLLL
W Avenue MMMMMMMMMMMMMMMMMMMMMMMMMMM
W Avenue NNNNNNNNNNNNNNNNNNNNNNNNNNN
W Avenue OOOOOOOOOOOOOOOOOOOOOOOOOOO
W Avenue PPPPPPPPPPPPPPPPPPPPPPPPPPP
W Avenue QQQQQQQQQQQQQQQQQQQQQQQQQQQ
W Avenue RRRRRRRRRRRRRRRRRRRRRRRRRRR
W Avenue SSSSSSSSSSSSSSSSSSSSSSSSSSS
W Avenue TTTTTTTTTTTTTTTTTTTTTTTTTTT
W Avenue UUUUUUUUUUUUUUUUUUUUUUUUUUU
W Avenue VVVVVVVVVVVVVVVVVVVVVVVVVVV
W Avenue WWWWWWWWWWWWWWWWWWWWWWWWWWW
W Avenue XXXXXXXXXXXXXXXXXXXXXXXXXXX
W Avenue YYYYYYYYYYYYYYYYYYYYYYYYYYY
W Avenue ZZZZZZZZZZZZZZZZZZZZZZZZZZZ
W Avenue AAAAAAAAAAAAAAAAAAAAAAAAAAAA
W Avenue BBBBBBBBBBBBBBBBBBBBBBBBBBBB
W Avenue CCCCCCCCCCCCCCCCCCCCCCCCCCCC
W Avenue DDDDDDDDDDDDDDDDDDDDDDDDDDDD
W Avenue EEEEEEEEEEEEEEEEEEEEEEEEEEEE
W Avenue FFFFFFFFFFFFFFFFFFFFFFFFFFFF
W Avenue GGGGGGGGGGGGGGGGGGGGGGGGGGGG
W Avenue HHHHHHHHHHHHHHHHHHHHHHHHHHHH
W Avenue IIIIIIIIIIIIIIIIIIIIIIIIIIIIII
W Avenue JJJJJJJJJJJJJJJJJJJJJJJJJJJJ
W Avenue KKKKKKKKKKKKKKKKKKKKKKKKKKKK
W Avenue LLLLLLLLLLLLLLLLLLLLLLLLLLLL
W Avenue MMMMMMMMMMMMMMMMMMMMMMMMMMMM
W Avenue NNNNNNNNNNNNNNNNNNNNNNNNNNNN
W Avenue OOOOOOOOOOOOOOOOOOOOOOOOOOOO
W Avenue PPPPPPPPPPPPPPPPPPPPPPPPPPPP
W Avenue QQQQQQQQQQQQQQQQQQQQQQQQQQQQ
W Avenue RRRRRRRRRRRRRRRRRRRRRRRRRRRR
W Avenue SSSSSSSSSSSSSSSSSSSSSSSSSSSS
W Avenue TTTTTTTTTTTTTTTTTTTTTTTTTTTT
W Avenue UUUUUUUUUUUUUUUUUUUUUUUUUUUU
W Avenue VVVVVVVVVVVVVVVVVVVVVVVVVVVV
W Avenue WWWWWWWWWWWWWWWWWWWWWWWWWWWW
W Avenue XXXXXXXXXXXXXXXXXXXXXXXXXXXX
W Avenue YYYYYYYYYYYYYYYYYYYYYYYYYYYY
W Avenue ZZZZZZZZZZZZZZZZZZZZZZZZZZZZ
W Avenue AAAAAAAAAAAAAAAAAAAAAAAAAAAAA
W Avenue BBBBBBBBBBBBBBBBBBBBBBBBBBBBB
W Avenue CCCCCCCCCCCCCCCCCCCCCCCCCCCCC
W Avenue DDDDDDDDDDDDDDDDDDDDDDDDDDDDD
W Avenue EEEEEEEEEEEEEEEEEEEEEEEEEEEEE
W Avenue FFFFFFFFFFFFFFFFFFFFFFFFFFFFF
W Avenue GGGGGGGGGGGGGGGGGGGGGGGGGGGGG
W Avenue HHHHHHHHHHHHHHHHHHHHHHHHHHHH
W Avenue IIIIIIIIIIIIIIIIIIIIIIIIIIIIII
W Avenue JJJJJJJJJJJJJJJJJJJJJJJJJJJJ
W Avenue KKKKKKKKKKKKKKKKKKKKKKKKKKKK
W Avenue LLLLLLLLLLLLLLLLLLLLLLLLLLLL
W Avenue MMMMMMMMMMMMMMMMMMMMMMMMMMMM
W Avenue NNNNNNNNNNNNNNNNNNNNNNNNNNNN
W Avenue OOOOOOOOOOOOOOOOOOOOOOOOOOOO
W Avenue PPPPPPPPPPPPPPPPPPPPPPPPPPPP
W Avenue QQQQQQQQQQQQQQQQQQQQQQQQQQQQ
W Avenue RR

GOVERNMENTAL UNIT REFERENCE MAP (2020): Tom Green County, TX

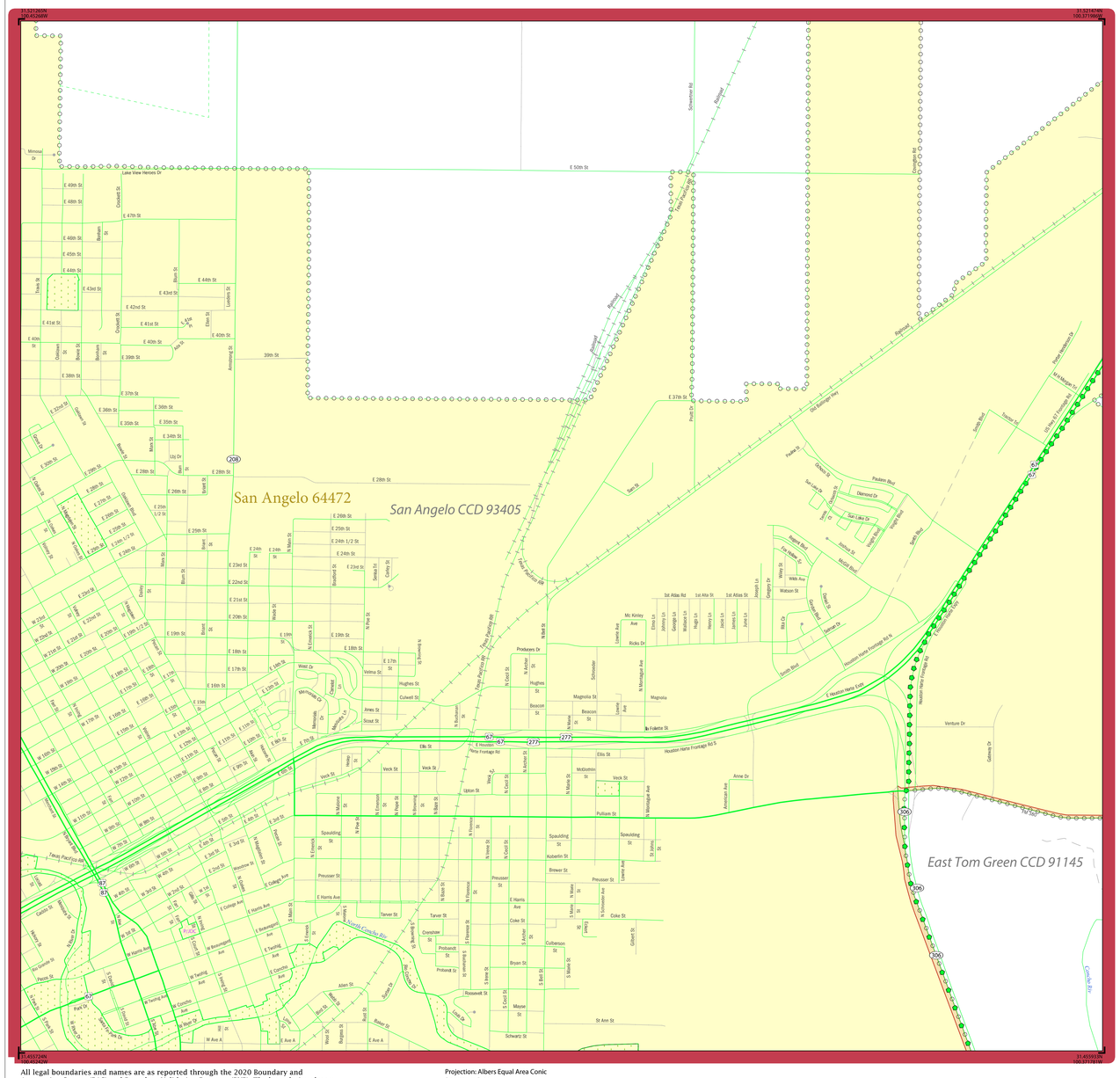

LEGEND

SYMBOL DESCRIPTION	SYMBOL	LABEL STYLE
Federal American Indian Reservation		L'ANSE RESERVATION (TA 1880)
Off-Reservation Trust Land		T1880
American Indian Tribal Subdivision		SHONTO (620)
Alaska Native Regional Corporation (ANRC)		*NANA ANRC 52120*
State (or statistically equivalent entity)		NEW YORK 36
County (or statistically equivalent entity)		ERIE 029
Minor Civil Division (MCD)[1]		Lee town 41460
Census County Division (CCD)[2]		*Jemez CCD 91650*
Consolidated City		MILFORD 47500
Incorporated Place[3]		Davis 18100
Census Designated Place (CDP)[2]		*Cochiti 16560*

DESCRIPTION	SYMBOL	DESCRIPTION	SYMBOL
Interstate	5	Water Body	*Pleasant Lake*
U.S. Highway	2	Swamp or Marsh	*Okefenokee Swamp*
State Highway	4	Glacier	*Bering Glacier*
Other Road	Marsh Ln	Airport, Airfield, or Helicopter Landing Pad	*Donald Airport*
Cul-de-sac		College or University	Coll/Univ
Circle		Military	Fort Belvoir
Geographic Offset or Corridor		Prison or Juvenile Detention Center	P/JDC
4WD Trail, Stairway, Alley, Walkway, or Ferry		Cemetery	Powell Cmtry
Railroad	Southern RR	Golf Course	Pinehurst Gl/Crs
Pipeline or Power Line		National Park or Forest	Yosemite NP
Ridge or Fence		Other Park	St Francis Park
Property Line or Nonvisible Boundary		Outside Subject Area	
Perennial Stream	*Tumbling Cr*	Inset Area	A1
Intermittent Stream	*Piney Cr*		
Mountain Peak or Hill	*Mt. Baker*		

Where state, county, and/or MCD/CCD boundaries coincide, the map shows the boundary symbol for only the highest-ranking of these boundaries. Where American Indian reservation and American Indian tribal subdivision boundaries coincide, the map shows only the American Indian reservation boundaries.

Entity names are followed by either their FIPS code or census code; parentheses indicate a census code.

1 'MCD*' indicates a false MCD. These are for Census Bureau use only.

2 The CCD and CDP boundaries represent statistical entities only and are not updated through the BAS.

3 Incorporated place name color corresponds to the incorporated place fill color.

Due to space limitations, some road names, along with other feature and geography names on the map, may not be shown.

The Census Bureau stores primary and alternate road names, but only primary road names are used to label the roads on these maps.

Key to Adjacent Sheets

B1	B2	
B3	B4	

Sheet Location within Entity

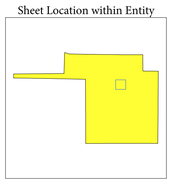

Sheet B2 of 5 INSET sheets
Total Sheets: 29 (Index 1; Parent 23; Inset 5)

NAME: Tom Green County (451)
ENTITY TYPE: County or statistically equivalent entity
ST: Texas (48)

INDEX OR PARENT SHEET #: 009
INSET SHEET #: 006602

2020 COUNTY REF MAP (INSET)

5340248451000000009006602

All legal boundaries and names are as reported through the 2020 Boundary and Annexation Survey (BAS) and Boundary Validation Program (BVP). The boundaries shown on this map are for Census Bureau statistical data collection and tabulation purposes only; their depiction and designation for statistical purposes does not constitute a determination of jurisdictional authority or rights of ownership or entitlement.

Data Source: U.S. Census Bureau's MAF/TIGER database (TAB20), November 2020
Created by Geography Division: December 09, 2020

U.S. DEPARTMENT OF COMMERCE U.S. Census Bureau

Projection: Albers Equal Area Conic
Datum: NAD 83
Spheroid: GRS 80
1st Standard Parallel: 27 36 51
2nd Standard Parallel: 34 43 24
Central Meridian: -100 04 35
Latitude of Projection's Origin: 25 50 13
False Easting: 0
False Northing: 0

0 0.5 1 1.5 2 2.5 Kilometers
0 0.3 0.6 0.9 1.2 1.5 Miles
The plotted map scale is 1:17,500

N W E S

Boundary and Annexation Survey (BAS) ID: 24845100000
BAS Submission Deadline: March 1, 2021

PDF versions of the BAS maps are available at:
www.census.gov/programs-surveys/bas/geographies.html

For more information, or to request additional maps, please email geo.bas@census.gov, call 1-800-972-5651, or visit www.census.gov/programs-surveys/bas.html.

United States Census Bureau

GOVERNMENTAL UNIT REFERENCE MAP (2020): Tom Green County, TX

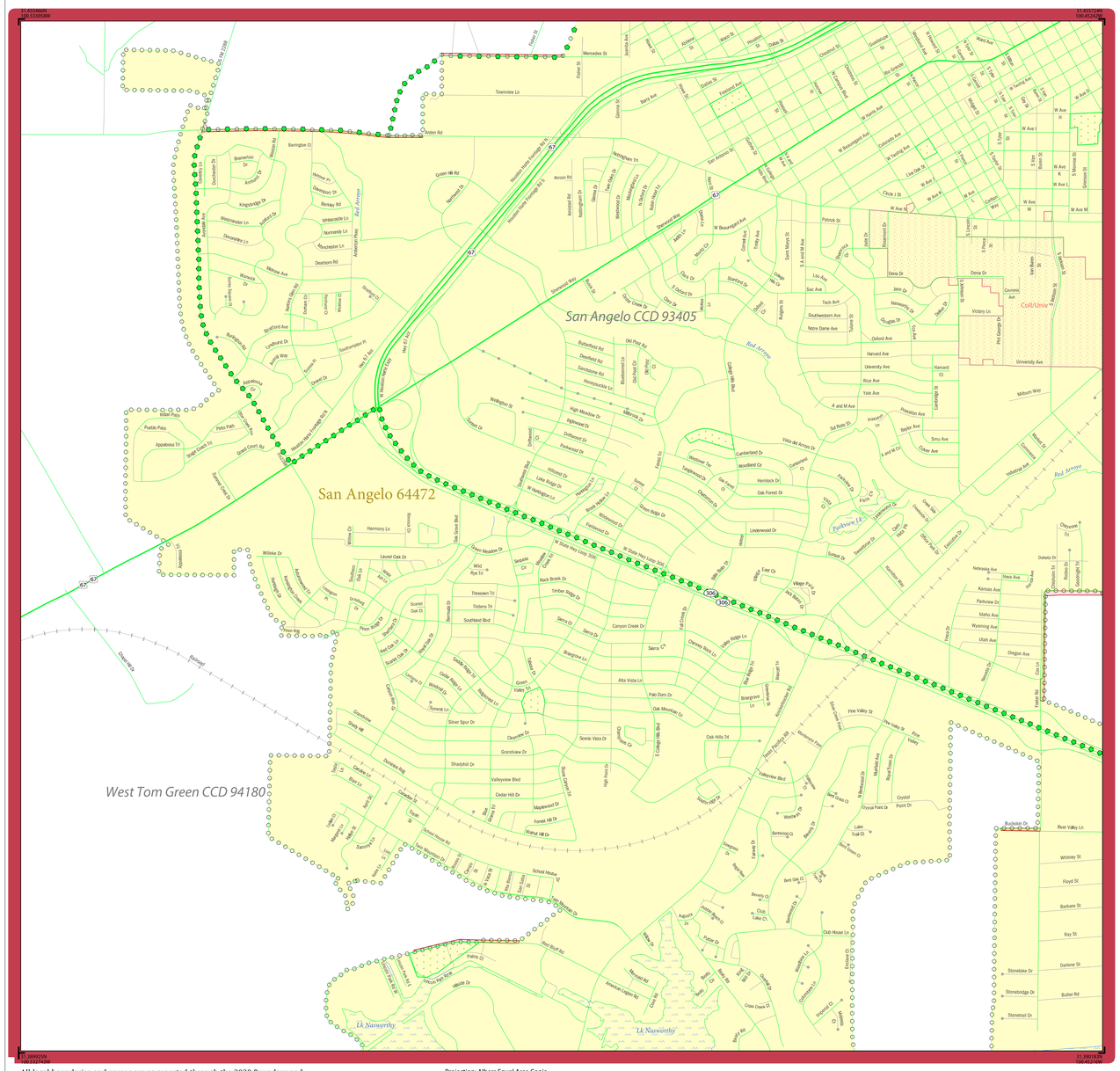

All legal boundaries and names are as reported through the 2020 Boundary and Annexation Survey (BAS) and Boundary Validation Program (BVP). The boundaries shown on this map are for Census Bureau statistical data collection and tabulation purposes only; their depiction and designation for statistical purposes does not constitute a determination of jurisdictional authority or rights of ownership or entitlement.

Data Source: U.S. Census Bureau's MAF/TIGER database (TAB20), November 2020
Created by Geography Division: December 09, 2020

U.S. DEPARTMENT OF COMMERCE U.S. Census Bureau

Projection: Albers Equal Area Conic
Datum: NAD 83
Spheroid: GRS 80
1st Standard Parallel: 27 36 51
2nd Standard Parallel: 34 43 24
Central Meridian: -100 04 35
Latitude of Projection's Origin: 25 50 13
False Easting: 0
False Northing: 0

0 0.5 1 1.5 2 2.5 Kilometers
0 0.3 0.6 0.9 1.2 1.5 Miles
The plotted map scale is 1:17,500

N W E S

Boundary and Annexation Survey (BAS) ID: 24845100000
BAS Submission Deadline: March 1, 2021

PDF versions of the BAS maps are available at:
www.census.gov/programs-surveys/bas/geographies.html

For more information, or to request additional maps, please email geo.bas@census.gov, call 1-800-972-5651, or visit www.census.gov/programs-surveys/bas.html.

LEGEND

SYMBOL DESCRIPTION	SYMBOL	LABEL STYLE
Federal American Indian Reservation		L'ANSE RESERVATION (TA 1880)
Off-Reservation Trust Land		T1880
American Indian Tribal Subdivision		SHONTO (620)
Alaska Native Regional Corporation (ANRC)		*NANA ANRC 52120*
State (or statistically equivalent entity)		NEW YORK 36
County (or statistically equivalent entity)		ERIE 029
Minor Civil Division (MCD)[1]		Lee town 41460
Census County Division (CCD)[2]		*Jemez CCD 91650*
Consolidated City		MILFORD 47500
Incorporated Place[3]		Davis 18100
Census Designated Place (CDP)[2]		*Cochiti 16560*

DESCRIPTION	SYMBOL	DESCRIPTION	SYMBOL
Interstate	5	Water Body	*Pleasant Lake*
U.S. Highway	2	Swamp or Marsh	*Okefenokee Swamp*
State Highway	4	Glacier	*Bering Glacier*
Other Road	Marsh Ln	Airport, Airfield, or Helicopter Landing Pad	Donald Airport
Cul-de-sac		College or University	Coll/Univ
Circle		Military	Fort Belvoir
Geographic Offset or Corridor		Prison or Juvenile Detention Center	P/JDC
4WD Trail, Stairway, Alley, Walkway, or Ferry		Cemetery	Powell Cmtry
Railroad	Southern RR	Golf Course	Pinehurst GlfCrs
Pipeline or Power Line		National Park or Forest	Yosemite NP
Ridge or Fence		Other Park	St Francis Park
Property Line or Nonvisible Boundary		Outside Subject Area	
Perennial Stream	*Tumbling Cr*	Inset Area	A1
Intermittent Stream	*Piney Cr*		
Mountain Peak or Hill	*Mt. Baker*		

Where state, county, and/or MCD/CCD boundaries coincide, the map shows the boundary symbol for only the highest-ranking of these boundaries. Where American Indian reservation and American Indian tribal subdivision boundaries coincide, the map shows only the American Indian reservation boundaries.

Entity names are followed by either their FIPS code or census code; parentheses indicate a census code.

1 "MCD" indicates a false MCD. These are for Census Bureau use only.

2 The CCD and CDP boundaries represent statistical entities only and are not updated through the BAS.

3 Incorporated place name color corresponds to the incorporated place fill color.

Due to space limitations, some road names, along with other feature and geography names on the map, may not be shown.

The Census Bureau stores primary and alternate road names, but only primary road names are used to label the roads on these maps.

Key to Adjacent Sheets

	B1	B2
	B3	B4

Sheet Location within Entity

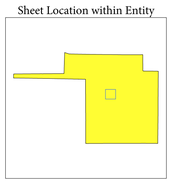

Sheet B3 of 5 INSET sheets
Total Sheets: 29 (Index 1; Parent 23; Inset 5)

NAME: Tom Green County (451)
ENTITY TYPE: County or statistically equivalent entity
ST: Texas (48)

INDEX OR PARENT SHEET #: 013
INSET SHEET #: 006603

2020 COUNTY REF MAP (INSET)

5340248451000000013006603

GOVERNMENTAL UNIT REFERENCE MAP (2020): Tom Green County, TX

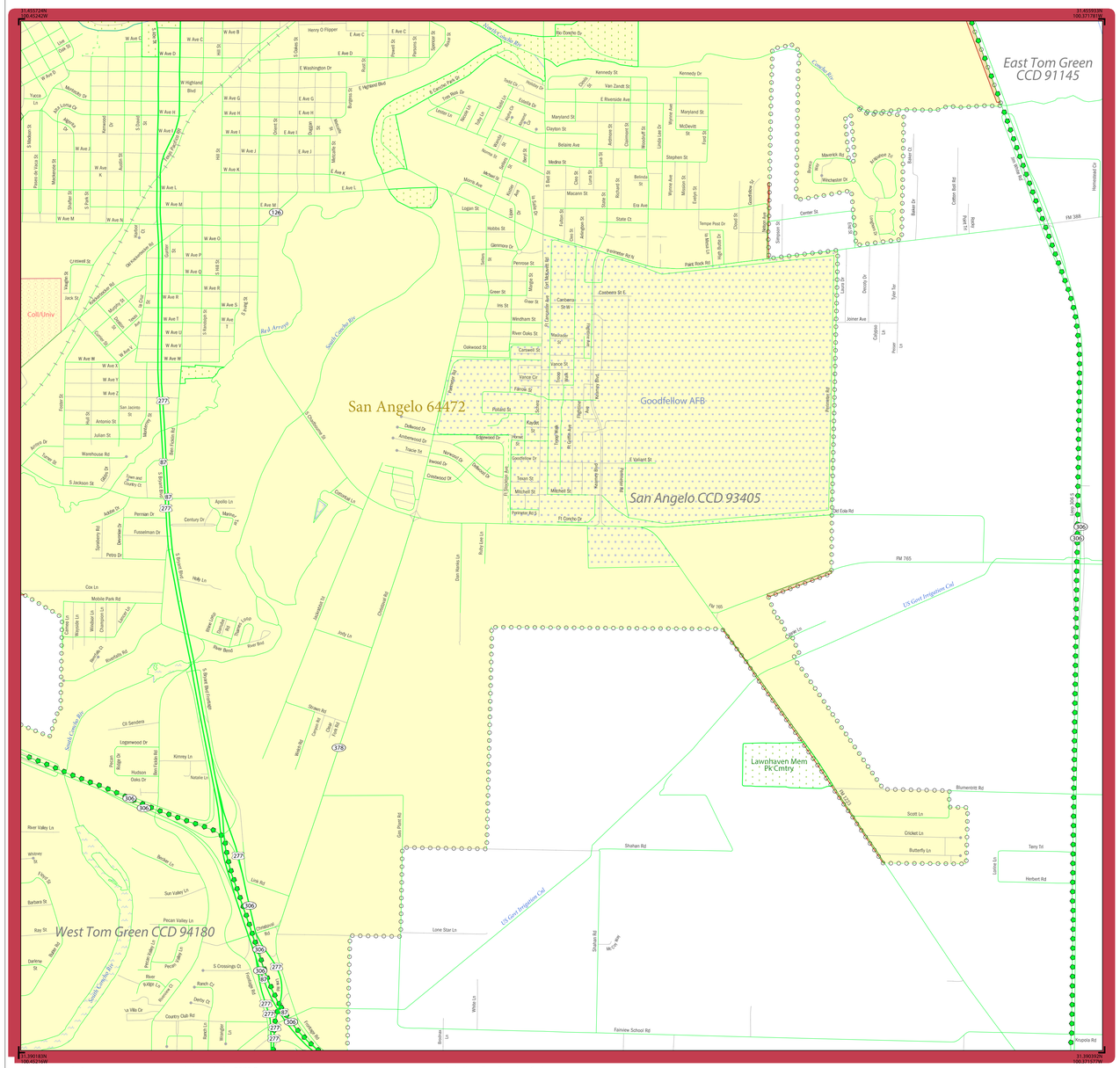
East Tom Green CCD 91145
San Angelo 64472
Goodfellow AFB
San Angelo CCD 93405
West Tom Green CCD 94180
Coll/Univ
Lawnhaven Mem Pk Cmtry
Concho Riv
Dove Creek Rlt
Spring Creek
South Concho Riv
Kennedy St
Van Zandt St
E Riverside Ave
Maryland St
Belaire Ave
Medina St
Macarni St
Stephen St
Logan St
Hobbs St
Glenmore Dr
Penrose St
Greer St
Iris St
Windham St
River Oaks St
Oakwood St
Carlswell St
Vance St
Fairway Blvd
Caseberg St E
Park Rock Rd
Center St
Maverick Rd
Winchester Dr
Joiner Ave
Dwozy Dr
Tyler Ter
Cedar Bluff Rd
Baker Dr
Baker Ct
Sherwood Dr
Simpson St
Chord St
Cloverdale Dr
Wynne Ave
Mission St
Evelyn St
Belinda St
Era Ave
Tempe Post Dr
Hugh Butler Dr
Fairview St
Antelope St
Richard St
Scott St
Clark St
Lane St
Ashburn St
Clearwood St
Woodcliff St
Lincoln Lee Dr
Fleet St
McDevitt St
Wynne Ave
Kennedy Dr
Maryland St
Van Zandt St
Henry O Flipper
E Ave C
E Ave D
E Washington Dr
E Highland Blvd
E Harrison Park Dr
Tom Brin Dr
Center Ln
Martin St
Nelly St
Sunset Dr
Hamilton Dr
Dwight Dr
Espalda Dr
Rio Concho Dr
Yucca Ln
Mesquite Dr
Juliet Loma Cir
Jeffrey Dr
Kenwood Dr
S Dixon St
W Ave H
W Ave G
W Ave F
W Ave E
W Ave J
W Ave K
W Ave L
W Ave M
W Ave N
W Ave O
W Ave P
W Ave Q
W Ave R
W Ave S
W Ave T
W Ave U
W Ave V
W Ave W
W Ave X
W Ave Y
W Ave Z
S Madison St
Pecan de la Vista Dr
Mockingbird St
Dolores St
S Park St
Jackson St
Hill St
Oliver St
Bryant St
Bonham St
Bridges St
Rusk St
Pecan St
Pecos St
Beauregard St
Mercedes St
Hamilton St
Jackson St
Chadbourne St
Oakes St
Abilene St
Austin St
Concho St
Crockett St
Crockett Ln
Crockett Cir
Cedar St
Cedar Ln
Cedar Cir
Cedar Bluff Rd
Cedar Bluff Cir
Cedar Ln
Cedar Cir
Cedar Ln
Cedar Cir
Cedar Ln
Cedar