GOVERNMENTAL UNIT REFERENCE MAP (2020): Webb County, TX

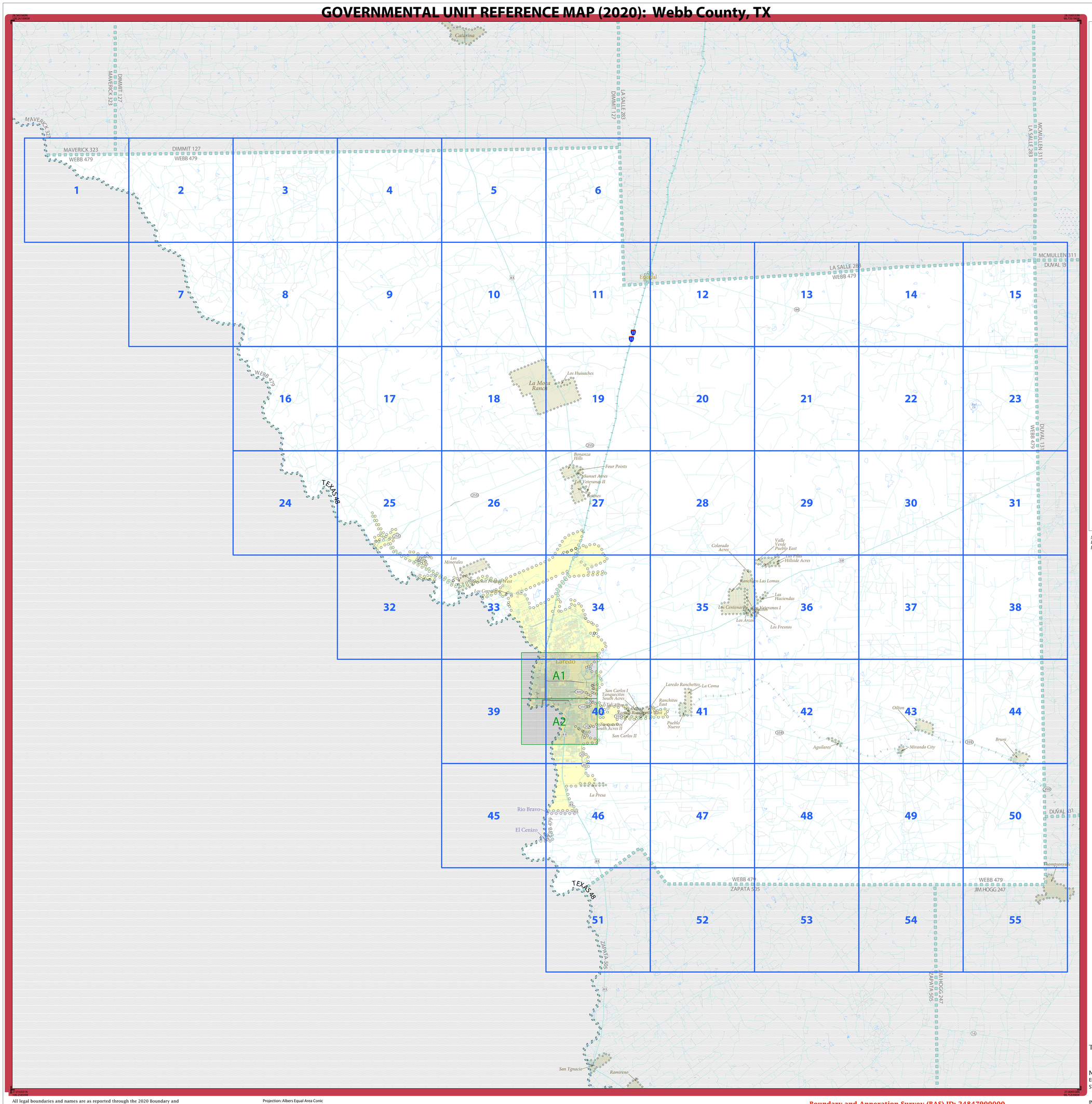

LEGEND

SYMBOL DESCRIPTION	SYMBOL	LABEL STYLE
Federal American Indian Reservation		L'ANSE RESERVATION (TA 1880)
Off-Reservation Trust Land		T1880
American Indian Tribal Subdivision		SHONTO (620)
Alaska Native Regional Corporation (ANRC)		*NANA ANRC 52120*
State (or statistically equivalent entity)		NEW YORK 36
County (or statistically equivalent entity)		ERIE 029
Minor Civil Division (MCD)[1]		Lee town 41460
Census County Division (CCD)[2]		*Jemez CCD 91650*
Consolidated City		MILFORD 47500
Incorporated Place[3]		Davis 18100
Census Designated Place (CDP)[2]		*Cochiti 16560*

DESCRIPTION	SYMBOL
Interstate	
U.S. Highway	
State Highway	
Other Road	Marsh Ln
Cul-de-sac	
Circle	
Geographic Offset or Corridor	
4WD Trail, Stairway, Alley, Walkway, or Ferry	
Railroad	Southern RR
Pipeline or Power Line	
Ridge or Fence	
Property Line or Nonvisible Boundary	
Perennial Stream	Tumbling Cr
Intermittent Stream	Piney Cr
Mountain Peak or Hill	Mt. Baker

DESCRIPTION	SYMBOL
Water Body	Pleasant Lake
Swamp or Marsh	Okefenokee Swamp
Glacier	Bering Glacier
Airport, Airfield, or Helicopter Landing Pad	Dónard Airport
College or University	Coll/Univ
Military	Fort Belvoir
Prison or Juvenile Detention Center	P/JDC
Cemetery	Powell Cmtry
Golf Course	Pinehurst GlfCrs
National Park or Forest	Yosemite NP
Other Park	St Francis Park
Outside Subject Area	
Inset Area	A1

Where state, county, and/or MCD/CCD boundaries coincide, the map shows the boundary symbol for only the highest-ranking of these boundaries. Where American Indian reservation and American Indian tribal subdivision boundaries coincide, the map shows only the American Indian reservation boundaries.

Entity names are followed by either their FIPS code or census code; parentheses indicate a census code.

1 'MCD" indicates a false MCD. These are for Census Bureau use only.

2 The CCD and CDP boundaries represent statistical entities only and are not updated through the BAS.

3 Incorporated place name color corresponds to the incorporated place fill color.

Due to space limitations, some road names, along with other feature and geography names on the map, may not be shown.

The Census Bureau stores primary and alternate road names, but only primary road names are used to label the roads on these maps.

Note: This index map sheet provides the map sheet configuration in relation to the subject entity. Due to scale limitations, map content may be simplified. Refer to parent and/or inset map sheets for detailed map content.

Total Sheets: 58 (Index 1; Parent 55; Inset 2)

NAME: Webb County (479)
ENTITY TYPE: County or statistically equivalent entity
ST: Texas (48)

INDEX OR PARENT SHEET #: 000
INSET SHEET #: 000000

2020 COUNTY REF MAP (INDEX)

5340248479000000000000

All legal boundaries and names are as reported through the 2020 Boundary and Annexation Survey (BAS) and Boundary Validation Program (BVP). The boundaries shown on this map are for Census Bureau statistical data collection and tabulation purposes only; their depiction and designation for statistical purposes does not constitute a determination of jurisdictional authority or rights of ownership or entitlement.

Data Source: U.S. Census Bureau's MAF/TIGER database (TAB20), November 2020
Created by Geography Division: December 09, 2020

U.S. DEPARTMENT OF COMMERCE U.S. Census Bureau

Projection: Albers Equal Area Conic
Datum: NAD 83
Spheroid: GRS 80
1st Standard Parallel: 27 36 51
2nd Standard Parallel: 34 43 24
Central Meridian: -100 04 35
Latitude of Projection's Origin: 25 50 13
False Easting: 0
False Northing: 0

0 6 12 18 24 30 Kilometers
0 4 8 12 16 20 Miles
The plotted map scale is 1:204,700

N W E S

Boundary and Annexation Survey (BAS) ID: 24847900000
BAS Submission Deadline: March 1, 2021

PDF versions of the BAS maps are available at: www.census.gov/programs-surveys/bas/geographies.html

For more information, or to request additional maps, please email geo.bas@census.gov, call 1-800-972-5651, or visit www.census.gov/programs-surveys/bas.html.

United States Census Bureau

GOVERNMENTAL UNIT REFERENCE MAP (2020): Webb County, TX

LEGEND

SYMBOL DESCRIPTION	SYMBOL	LABEL STYLE
Federal American Indian Reservation		L'ANSE RESERVATION (TA 1880)
Off-Reservation Trust Land		T1880
American Indian Tribal Subdivision		SHONTO (620)
Alaska Native Regional Corporation (ANRC)		NANA ANRC 52120
State (or statistically equivalent entity)		NEW YORK 36
County (or statistically equivalent entity)		ERIE 029
Minor Civil Division (MCD)[1]		Lee town 41460
Census County Division (CCD)[2]		Jemez CCD 91650
Consolidated City		MILFORD 47500
Incorporated Place[3]		Davis 18100
Census Designated Place (CDP)[2]		Cochiti 16560

DESCRIPTION	SYMBOL	DESCRIPTION	SYMBOL
Interstate	5	Water Body	Pleasant Lake
U.S. Highway	2	Swamp or Marsh	Okefenokee Swamp
State Highway	4	Glacier	Bering Glacier
Other Road	Marsh Ln	Airport, Airfield, or Helicopter Landing Pad	Dónard Airfield
Cul-de-sac		College or University	Coll/Univ
Circle		Military	Fort Belvoir
Geographic Offset or Corridor		Prison or Juvenile Detention Center	P/JDC
4WD Trail, Stairway, Alley, Walkway, or Ferry		Cemetery	Powell Cmtry
Railroad	Southern RR	Golf Course	Pinehurst GlfCrs
Pipeline or Power Line		National Park or Forest	Yosemite NP
Ridge or Fence		Other Park	St Francis Park
Property Line or Nonvisible Boundary		Outside Subject Area	
Perennial Stream	Tumbling Cr	Inset Area	A1
Intermittent Stream	Piney Cr		
Mountain Peak or Hill	Mt. Baker		

Where state, county, and/or MCD/CCD boundaries coincide, the map shows the boundary symbol for only the highest-ranking of these boundaries. Where American Indian reservation and American Indian tribal subdivision boundaries coincide, the map shows only the American Indian reservation boundaries.

Entity names are followed by either their FIPS code or census code; parentheses indicate a census code.

1 'MCD*' indicates a false MCD. These are for Census Bureau use only.

2 The CCD and CDP boundaries represent statistical entities only and are not updated through the BAS.

3 Incorporated place name color corresponds to the incorporated place fill color.

Due to space limitations, some road names, along with other feature and geography names on the map, may not be shown.

The Census Bureau stores primary and alternate road names, but only primary road names are used to label the roads on these maps.

Key to Adjacent Sheets

	1	2
		7

Sheet Location within Entity

Sheet 1 of 55 PARENT sheets
Total Sheets: 58 (Index 1; Parent 55; Inset 2)

NAME: Webb County (479)
ENTITY TYPE: County or statistically equivalent entity
ST: Texas (48)

INDEX OR PARENT SHEET #: 001
INSET SHEET #: 000000

2020 COUNTY REF MAP (PARENT)

5340248479000000001000000

All legal boundaries and names are as reported through the 2020 Boundary and Annexation Survey (BAS) and Boundary Validation Program (BVP). The boundaries shown on this map are for Census Bureau statistical data collection and tabulation purposes only; their depiction and designation for statistical purposes does not constitute a determination of jurisdictional authority or rights of ownership or entitlement.

Data Source: U.S. Census Bureau's MAF/TIGER database (TAB20), November 2020
Created by Geography Division: December 09, 2020

U.S. DEPARTMENT OF COMMERCE U.S. Census Bureau

Projection: Albers Equal Area Conic
Datum: NAD 83
Spheroid: GRS 80
1st Standard Parallel: 27 36 51
2nd Standard Parallel: 34 43 24
Central Meridian: -100 04 35
Latitude of Projection's Origin: 25 50 13
False Easting: 0
False Northing: 0

0 0.6 1.2 1.8 2.4 3 Kilometers
0 0.4 0.8 1.2 1.6 2 Miles
The plotted map scale is 1:20,000

N W E S

Boundary and Annexation Survey (BAS) ID: 24847900000
BAS Submission Deadline: March 1, 2021

PDF versions of the BAS maps are available at:
www.census.gov/programs-surveys/bas/geographies.html

For more information, or to request additional maps, please email geo.bas@census.gov, call 1-800-972-5651, or visit www.census.gov/programs-surveys/bas.html.

United States Census Bureau

GOVERNMENTAL UNIT REFERENCE MAP (2020): Webb County, TX

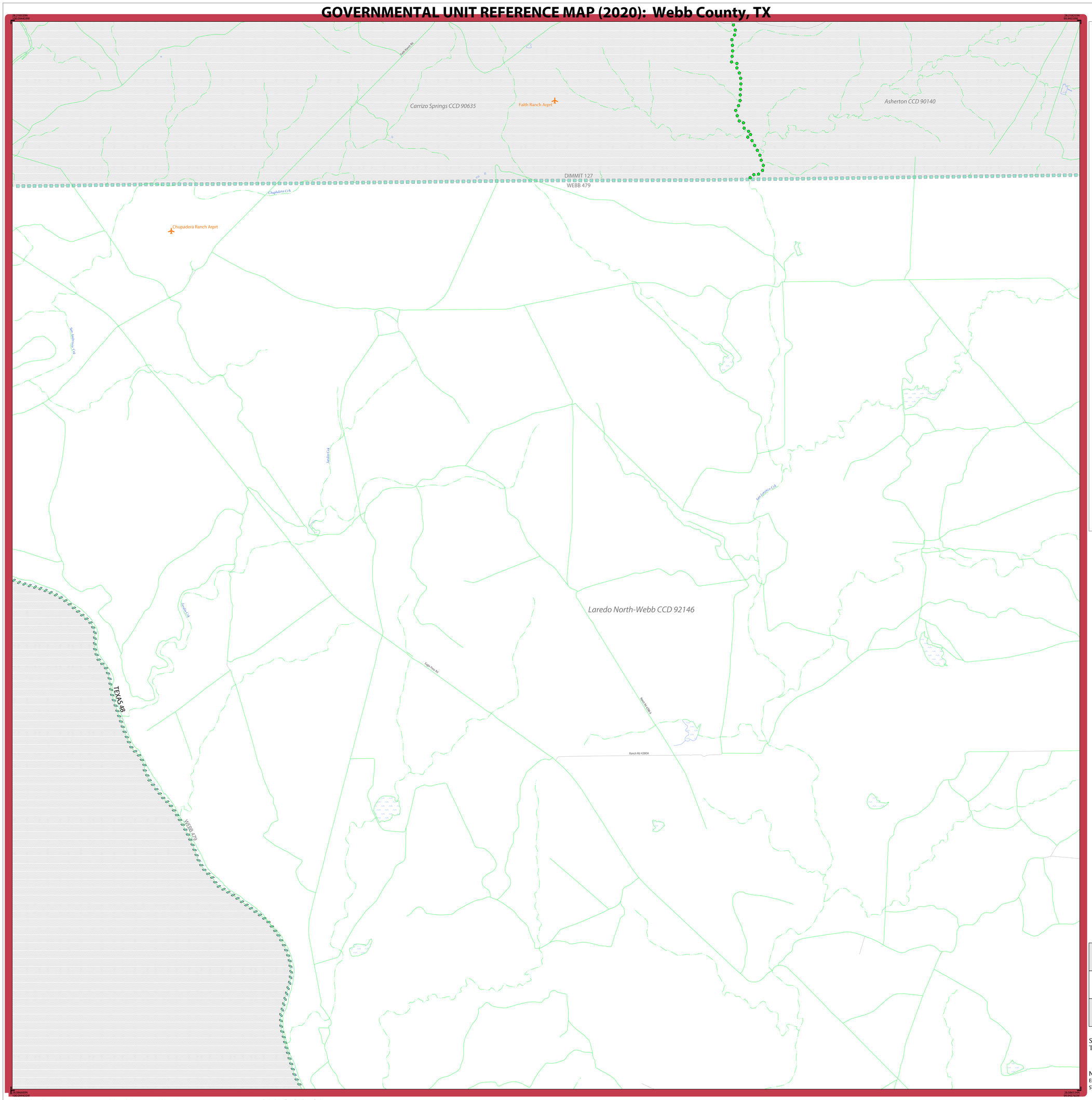

LEGEND

SYMBOL DESCRIPTION	SYMBOL	LABEL STYLE
Federal American Indian Reservation		L'ANSE RESERVATION (TA 1880)
Off-Reservation Trust Land		T1880
American Indian Tribal Subdivision		SHONTO (620)
Alaska Native Regional Corporation (ANRC)		NANA ANRC 52120
State (or statistically equivalent entity)		NEW YORK 36
County (or statistically equivalent entity)		ERIE 029
Minor Civil Division (MCD)[1]		Lee town 41460
Census County Division (CCD)[2]		Jemez CCD 91650
Consolidated City		MILFORD 47500
Incorporated Place[3]		Davis 18100
Census Designated Place (CDP)[2]		Cochiti 16560

DESCRIPTION	SYMBOL	DESCRIPTION	SYMBOL
Interstate	5	Water Body	Pleasant Lake
U.S. Highway	2	Swamp or Marsh	Okefenokee Swamp
State Highway	4	Glacier	Bering Glacier
Other Road	Marsh Ln	Airport, Airfield, or Helicopter Landing Pad	Donald Airport
Cul-de-sac		College or University	Coll/Univ
Circle		Military	Fort Belvoir
Geographic Offset or Corridor		Prison or Juvenile Detention Center	P/JDC
4WD Trail, Stairway, Alley, Walkway, or Ferry		Cemetery	Powell Cmtry
Railroad	Southern RR	Golf Course	Pinehurst GlfCrs
Pipeline or Power Line		National Park or Forest	Yosemite NP
Ridge or Fence		Other Park	St Francis Park
Property Line or Nonvisible Boundary		Outside Subject Area	
Perennial Stream	Tumbling Cr	Inset Area	A1
Intermittent Stream	Piney Cr		
Mountain Peak or Hill	Mt. Baker		

Where state, county, and/or MCD/CCD boundaries coincide, the map shows the boundary symbol for only the highest-ranking of these boundaries. Where American Indian reservation and American Indian tribal subdivision boundaries coincide, the map shows only the American Indian reservation boundaries.

Entity names are followed by either their FIPS code or census code; parentheses indicate a census code.

1 'MCD*' indicates a false MCD. These are for Census Bureau use only.

2 The CCD and CDP boundaries represent statistical entities only and are not updated through the BAS.

3 Incorporated place name color corresponds to the incorporated place fill color.

Due to space limitations, some road names, along with other feature and geography names on the map, may not be shown.

The Census Bureau stores primary and alternate road names, but only primary road names are used to label the roads on these maps.

Key to Adjacent Sheets

1	2	3
	7	8

Sheet Location within Entity

Sheet 2 of 55 PARENT sheets
Total Sheets: 58 (Index 1; Parent 55; Inset 2)

NAME: Webb County (479)
ENTITY TYPE: County or statistically equivalent entity
ST: Texas (48)

INDEX OR PARENT SHEET #: 002
INSET SHEET #: 000000

2020 COUNTY REF MAP (PARENT)

5340248479000000002000000

All legal boundaries and names are as reported through the 2020 Boundary and Annexation Survey (BAS) and Boundary Validation Program (BVP). The boundaries shown on this map are for Census Bureau statistical data collection and tabulation purposes only; their depiction and designation for statistical purposes does not constitute a determination of jurisdictional authority or rights of ownership or entitlement.

Data Source: U.S. Census Bureau's MAF/TIGER database (TAB20), November 2020
Created by Geography Division: December 09, 2020

U.S. DEPARTMENT OF COMMERCE U.S. Census Bureau

Projection: Albers Equal Area Conic
Datum: NAD 83
Spheroid: GRS 80
1st Standard Parallel: 27 36 51
2nd Standard Parallel: 34 43 24
Central Meridian: -100 04 35
Latitude of Projection's Origin: 25 50 13
False Easting: 0
False Northing: 0

0 0.6 1.2 1.8 2.4 3 Kilometers
0 0.4 0.8 1.2 1.6 2 Miles
The plotted map scale is 1:20,000

N W E S

Boundary and Annexation Survey (BAS) ID: 24847900000
BAS Submission Deadline: March 1, 2021

PDF versions of the BAS maps are available at:
www.census.gov/programs-surveys/bas/geographies.html

For more information, or to request additional maps, please email geo.bas@census.gov, call 1-800-972-5651, or visit www.census.gov/programs-surveys/bas.html.

United States Census Bureau

GOVERNMENTAL UNIT REFERENCE MAP (2020): Webb County, TX

LEGEND

SYMBOL DESCRIPTION	SYMBOL	LABEL STYLE
Federal American Indian Reservation		L'ANSE RESERVATION (TA 1880)
Off-Reservation Trust Land		T1880
American Indian Tribal Subdivision		SHONTO (620)
Alaska Native Regional Corporation (ANRC)		NANA ANRC 52120
State (or statistically equivalent entity)		NEW YORK 36
County (or statistically equivalent entity)		ERIE 029
Minor Civil Division (MCD)[1]		Lee town 41460
Census County Division (CCD)[2]		Jemez CCD 91650
Consolidated City		MILFORD 47500
Incorporated Place[3]		Davis 18100
Census Designated Place (CDP)[2]		Cochiti 16560

DESCRIPTION	SYMBOL	DESCRIPTION	SYMBOL
Interstate	5	Water Body	Pleasant Lake
U.S. Highway	2	Swamp or Marsh	Okefenokee Swamp
State Highway	4	Glacier	Bering Glacier
Other Road	Marsh Ln	Airport, Airfield, or Helicopter Landing Pad	Donald Airfield
Cul-de-sac		College or University	Coll/Univ
Circle		Military	Fort Belvoir
Geographic Offset or Corridor		Prison or Juvenile Detention Center	P/JDC
4WD Trail, Stairway, Alley, Walkway, or Ferry		Cemetery	Powell Cmtry
Railroad	Southern RR	Golf Course	Pinehurst GlfCrs
Pipeline or Power Line		National Park or Forest	Yosemite NP
Ridge or Fence		Other Park	St Francis Park
Property Line or Nonvisible Boundary		Outside Subject Area	
Perennial Stream	Tumbling Cr	Inset Area	A1
Intermittent Stream	Piney Cr		
Mountain Peak or Hill	Mt. Baker		

Where state, county, and/or MCD/CCD boundaries coincide, the map shows the boundary symbol for only the highest-ranking of these boundaries. Where American Indian reservation and American Indian tribal subdivision boundaries coincide, the map shows only the American Indian reservation boundaries.

Entity names are followed by either their FIPS code or census code; parentheses indicate a census code.

1 'MCD*' indicates a false MCD. These are for Census Bureau use only.

2 The CCD and CDP boundaries represent statistical entities only and are not updated through the BAS.

3 Incorporated place name color corresponds to the incorporated place fill color.

Due to space limitations, some road names, along with other feature and geography names on the map, may not be shown.

The Census Bureau stores primary and alternate road names, but only primary road names are used to label the roads on these maps.

Key to Adjacent Sheets

2	3	4
7	8	9

Sheet Location within Entity

Sheet 3 of 55 PARENT sheets
Total Sheets: 58 (Index 1; Parent 55; Inset 2)

NAME: Webb County (479)
ENTITY TYPE: County or statistically equivalent entity
ST: Texas (48)

INDEX OR PARENT SHEET #: 003
INSET SHEET #: 000000

2020 COUNTY REF MAP (PARENT)

5340248479000000003000000

All legal boundaries and names are as reported through the 2020 Boundary and Annexation Survey (BAS) and Boundary Validation Program (BVP). The boundaries shown on this map are for Census Bureau statistical data collection and tabulation purposes only; their depiction and designation for statistical purposes does not constitute a determination of jurisdictional authority or rights of ownership or entitlement.

Data Source: U.S. Census Bureau's MAF/TIGER database (TAB20), November 2020
Created by Geography Division: December 09, 2020

U.S. DEPARTMENT OF COMMERCE U.S. Census Bureau

Projection: Albers Equal Area Conic
Datum: NAD 83
Spheroid: GRS 80
1st Standard Parallel: 27 36 51
2nd Standard Parallel: 34 43 24
Central Meridian: -100 04 35
Latitude of Projection's Origin: 25 50 13
False Easting: 0
False Northing: 0

0 0.6 1.2 1.8 2.4 3 Kilometers
0 0.4 0.8 1.2 1.6 2 Miles
The plotted map scale is 1:20,000

N W E S

Boundary and Annexation Survey (BAS) ID: 24847900000
BAS Submission Deadline: March 1, 2021

PDF versions of the BAS maps are available at:
www.census.gov/programs-surveys/bas/geographies.html

For more information, or to request additional maps, please email geo.bas@census.gov, call 1-800-972-5651, or visit www.census.gov/programs-surveys/bas.html.

United States Census Bureau

GOVERNMENTAL UNIT REFERENCE MAP (2020): Webb County, TX

GOVERNMENTAL UNIT REFERENCE MAP (2020): Webb County, TX

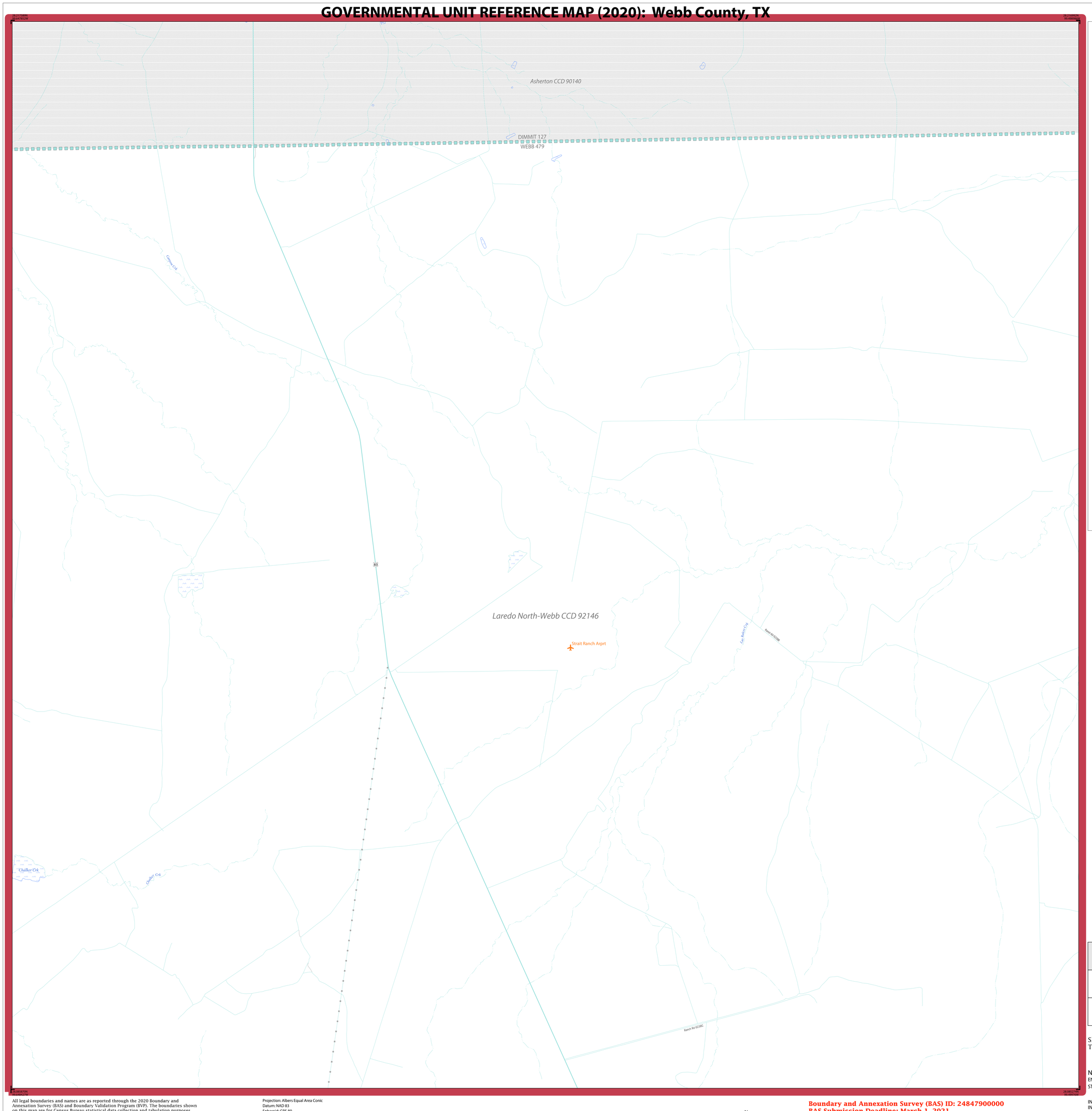

LEGEND

SYMBOL DESCRIPTION	SYMBOL	LABEL STYLE
Federal American Indian Reservation		L'ANSE RESERVATION (TA 1880)
Off-Reservation Trust Land		T1880
American Indian Tribal Subdivision		SHONTO (620)
Alaska Native Regional Corporation (ANRC)		NANA ANRC 52120
State (or statistically equivalent entity)		NEW YORK 36
County (or statistically equivalent entity)		ERIE 029
Minor Civil Division (MCD)[1]		Lee town 41460
Census County Division (CCD)[2]		Jemez CCD 91650
Consolidated City		MILFORD 47500
Incorporated Place[3]		Davis 18100
Census Designated Place (CDP)[2]		Cochiti 16560

DESCRIPTION	SYMBOL	DESCRIPTION	SYMBOL
Interstate	5	Water Body	Pleasant Lake
U.S. Highway	2	Swamp or Marsh	Okefenokee Swamp
State Highway	4	Glacier	Bering Glacier
Other Road	Marsh Ln	Airport, Airfield, or Helicopter Landing Pad	Dónärd Airfoyh
Cul-de-sac		College or University	Coll/Univ
Circle		Military	Fort Belvoir
Geographic Offset or Corridor		Prison or Juvenile Detention Center	P/JDC
4WD Trail, Stairway, Alley, Walkway, or Ferry		Cemetery	Powell Cmtry
Railroad	Southern RR	Golf Course	Pinehurst Gl/Crs
Pipeline or Power Line		National Park or Forest	Yosemite NP
Ridge or Fence		Other Park	St Francis Park
Property Line or Nonvisible Boundary		Outside Subject Area	
Perennial Stream	Tumbling Cr	Inset Area	A1
Intermittent Stream	Piney Cr		
Mountain Peak or Hill	Mt. Baker		

Where state, county, and/or MCD/CCD boundaries coincide, the map shows the boundary symbol for only the highest-ranking of these boundaries. Where American Indian reservation and American Indian tribal subdivision boundaries coincide, the map shows only the American Indian reservation boundaries.

Entity names are followed by either their FIPS code or census code; parentheses indicate a census code.

1 'MCD*' indicates a false MCD. These are for Census Bureau use only.

2 The CCD and CDP boundaries represent statistical entities only and are not updated through the BAS.

3 Incorporated place name color corresponds to the incorporated place fill color.

Due to space limitations, some road names, along with other feature and geography names on the map, may not be shown.

The Census Bureau stores primary and alternate road names, but only primary road names are used to label the roads on these maps.

Key to Adjacent Sheets

4	5	6
9	10	11

Sheet Location within Entity

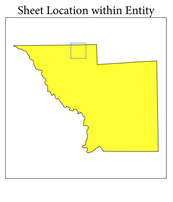

Sheet 5 of 55 PARENT sheets
Total Sheets: 58 (Index 1; Parent 55; Inset 2)

NAME: Webb County (479)
ENTITY TYPE: County or statistically equivalent entity
ST: Texas (48)

INDEX OR PARENT SHEET #: 005
INSET SHEET #: 000000

2020 COUNTY REF MAP (PARENT)

5340248479000000005000000

All legal boundaries and names are as reported through the 2020 Boundary and Annexation Survey (BAS) and Boundary Validation Program (BVP). The boundaries shown on this map are for Census Bureau statistical data collection and tabulation purposes only; their depiction and designation for statistical purposes does not constitute a determination of jurisdictional authority or rights of ownership or entitlement.

Data Source: U.S. Census Bureau's MAF/TIGER database (TAB20), November 2020
Created by Geography Division: December 09, 2020

U.S. DEPARTMENT OF COMMERCE U.S. Census Bureau

Projection: Albers Equal Area Conic
Datum: NAD 83
Spheroid: GRS 80
1st Standard Parallel: 27 36 51
2nd Standard Parallel: 34 43 24
Central Meridian: -100 04 35
Latitude of Projection's Origin: 25 50 13
False Easting: 0
False Northing: 0

0 0.6 1.2 1.8 2.4 3 Kilometers
0 0.4 0.8 1.2 1.6 2 Miles
The plotted map scale is 1:20,000

N W E S

Boundary and Annexation Survey (BAS) ID: 24847900000
BAS Submission Deadline: March 1, 2021

PDF versions of the BAS maps are available at:
www.census.gov/programs-surveys/bas/geographies.html

For more information, or to request additional maps, please email geo.bas@census.gov, call 1-800-972-5651, or visit www.census.gov/programs-surveys/bas.html.

United States Census Bureau

GOVERNMENTAL UNIT REFERENCE MAP (2020): Webb County, TX

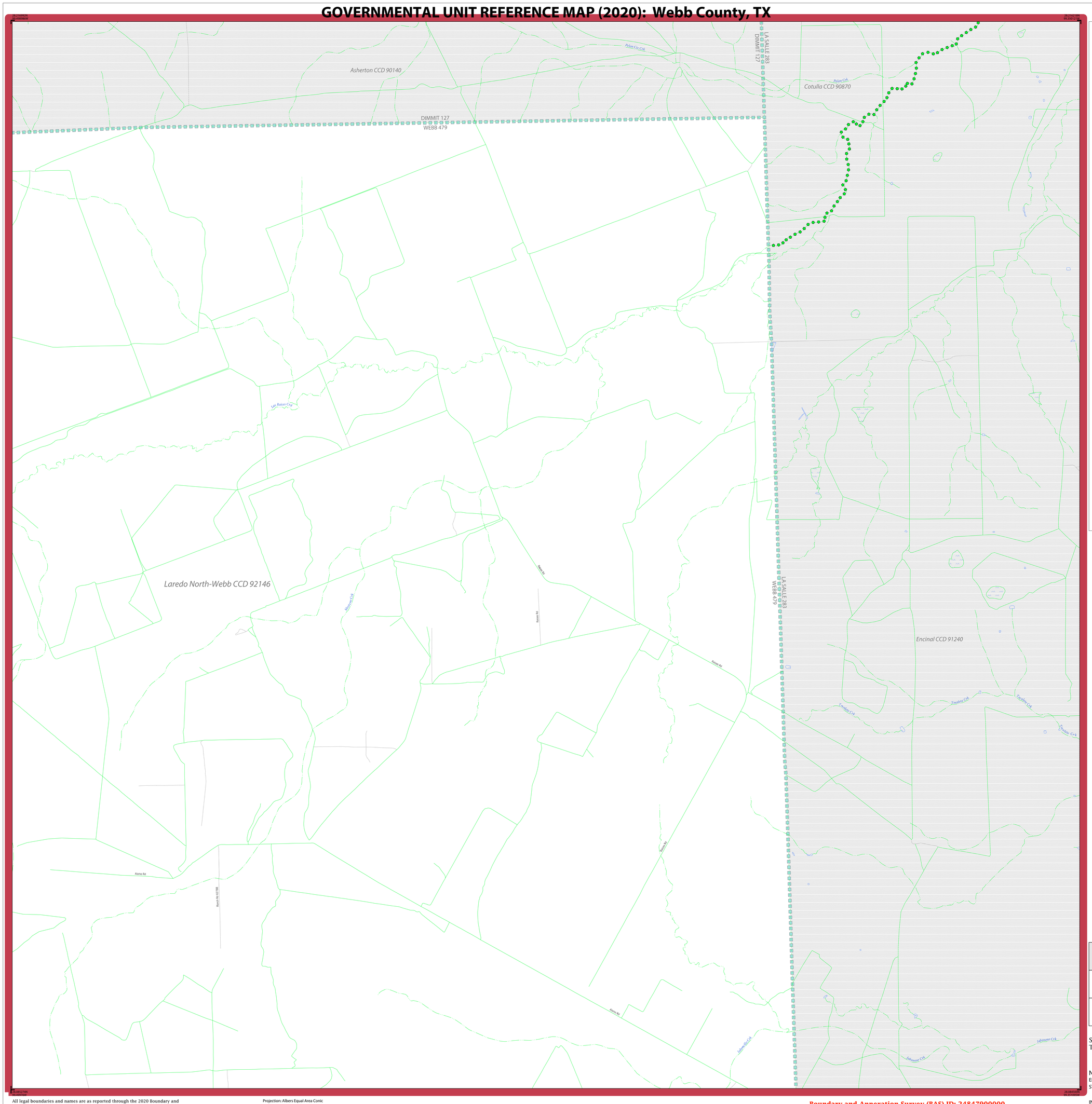

LEGEND

SYMBOL DESCRIPTION	SYMBOL	LABEL STYLE
Federal American Indian Reservation		L'ANSE RESERVATION (TA 1880)
Off-Reservation Trust Land		T1880
American Indian Tribal Subdivision		SHONTO (620)
Alaska Native Regional Corporation (ANRC)		*NANA ANRC 52120*
State (or statistically equivalent entity)		NEW YORK 36
County (or statistically equivalent entity)		ERIE 029
Minor Civil Division (MCD)[1]		Lee town 41460
Census County Division (CCD)[2]		*Jemez CCD 91650*
Consolidated City		MILFORD 47500
Incorporated Place[3]		Davis 18100
Census Designated Place (CDP)[2]		*Cochiti 16560*

DESCRIPTION	SYMBOL	DESCRIPTION	SYMBOL
Interstate	I	Water Body	*Pleasant Lake*
U.S. Highway	2	Swamp or Marsh	*Okefenokee Swamp*
State Highway	4	Glacier	*Bering Glacier*
Other Road	Marsh Ln	Airport, Airfield, or Helicopter Landing Pad	Donald Airfoot
Cul-de-sac		College or University	Coll/Univ
Circle		Military	Fort Belvoir
Geographic Offset or Corridor		Prison or Juvenile Detention Center	P/JDC
4WD Trail, Stairway, Alley, Walkway, or Ferry		Cemetery	Powell Cmtry
Railroad	Southern RR	Golf Course	Pinehurst GlfCrs
Pipeline or Power Line		National Park or Forest	Yosemite NP
Ridge or Fence		Other Park	St Francis Park
Property Line or Nonvisible Boundary		Outside Subject Area	
Perennial Stream	*Tumbling Cr*	Inset Area	A1
Intermittent Stream	*Piney Cr*		
Mountain Peak or Hill	*Mt. Baker*		

Where state, county, and/or MCD/CCD boundaries coincide, the map shows the boundary symbol for only the highest-ranking of these boundaries. Where American Indian reservation and American Indian tribal subdivision boundaries coincide, the map shows only the American Indian reservation boundaries.

Entity names are followed by either their FIPS code or census code; parentheses indicate a census code.

1 'MCD*' indicates a false MCD. These are for Census Bureau use only.

2 The CCD and CDP boundaries represent statistical entities only and are not updated through the BAS.

3 Incorporated place name color corresponds to the incorporated place fill color.

Due to space limitations, some road names, along with other feature and geography names on the map, may not be shown.

The Census Bureau stores primary and alternate road names, but only primary road names are used to label the roads on these maps.

Key to Adjacent Sheets

5	6	
10	11	12

Sheet Location within Entity

Sheet 6 of 55 PARENT sheets
Total Sheets: 58 (Index 1; Parent 55; Inset 2)

NAME: Webb County (479)
ENTITY TYPE: County or statistically equivalent entity
ST: Texas (48)

INDEX OR PARENT SHEET #: 006
INSET SHEET #: 000000

2020 COUNTY REF MAP (PARENT)

5340248479000000006000000

All legal boundaries and names are as reported through the 2020 Boundary and Annexation Survey (BAS) and Boundary Validation Program (BVP). The boundaries shown on this map are for Census Bureau statistical data collection and tabulation purposes only; their depiction and designation for statistical purposes does not constitute a determination of jurisdictional authority or rights of ownership or entitlement.

Data Source: U.S. Census Bureau's MAF/TIGER database (TAB20), November 2020
Created by Geography Division: December 09, 2020

U.S. DEPARTMENT OF COMMERCE U.S. Census Bureau

Projection: Albers Equal Area Conic
Datum: NAD 83
Spheroid: GRS 80
1st Standard Parallel: 27 36 51
2nd Standard Parallel: 34 43 24
Central Meridian: -100 04 35
Latitude of Projection's Origin: 25 50 13
False Easting: 0
False Northing: 0

0 0.6 1.2 1.8 2.4 3 Kilometers
0 0.4 0.8 1.2 1.6 2 Miles
The plotted map scale is 1:20,000

N W E S

Boundary and Annexation Survey (BAS) ID: 24847900000
BAS Submission Deadline: March 1, 2021

PDF versions of the BAS maps are available at:
www.census.gov/programs-surveys/bas/geographies.html

For more information, or to request additional maps, please email geo.bas@census.gov, call 1-800-972-5651, or visit www.census.gov/programs-surveys/bas.html.

United States Census Bureau

GOVERNMENTAL UNIT REFERENCE MAP (2020): Webb County, TX

LEGEND

SYMBOL DESCRIPTION	SYMBOL	LABEL STYLE
Federal American Indian Reservation		L'ANSE RESERVATION (TA 1880)
Off-Reservation Trust Land		T1880
American Indian Tribal Subdivision		SHONTO (620)
Alaska Native Regional Corporation (ANRC)		NANA ANRC 52120
State (or statistically equivalent entity)		NEW YORK 36
County (or statistically equivalent entity)		ERIE 029
Minor Civil Division (MCD)[1]		Lee town 41460
Census County Division (CCD)[2]		Jemez CCD 91650
Consolidated City		MILFORD 47500
Incorporated Place[3]		Davis 18100
Census Designated Place (CDP)[2]		Cochiti 16560

DESCRIPTION	SYMBOL	DESCRIPTION	SYMBOL
Interstate	5	Water Body	Pleasant Lake
U.S. Highway	2	Swamp or Marsh	Okefenokee Swamp
State Highway	4	Glacier	Bering Glacier
Other Road	Marsh Ln	Airport, Airfield, or Helicopter Landing Pad	Donald Airfield
Cul-de-sac		College or University	Coll/Univ
Circle		Military	Fort Belvoir
Geographic Offset or Corridor		Prison or Juvenile Detention Center	P/JDC
4WD Trail, Stairway, Alley, Walkway, or Ferry		Cemetery	Powell Cmtry
Railroad	Southern RR	Golf Course	Pinehurst GlfCrs
Pipeline or Power Line		National Park or Forest	Yosemite NP
Ridge or Fence		Other Park	St Francis Park
Property Line or Nonvisible Boundary		Outside Subject Area	
Perennial Stream	Tumbling Cr	Inset Area	A1
Intermittent Stream	Pinney Cr		
Mountain Peak or Hill	Mt. Baker		

Where state, county, and/or MCD/CCD boundaries coincide, the map shows the boundary symbol for only the highest-ranking of these boundaries. Where American Indian reservation and American Indian tribal subdivision boundaries coincide, the map shows only the American Indian reservation boundaries.

Entity names are followed by either their FIPS code or census code; parentheses indicate a census code.

1 'MCD" indicates a false MCD. These are for Census Bureau use only.

2 The CCD and CDP boundaries represent statistical entities only and are not updated through the BAS.

3 Incorporated place name color corresponds to the incorporated place fill color.

Due to space limitations, some road names, along with other feature and geography names on the map, may not be shown.

The Census Bureau stores primary and alternate road names, but only primary road names are used to label the roads on these maps.

Key to Adjacent Sheets

1	2	3
	7	8
		16

Sheet Location within Entity

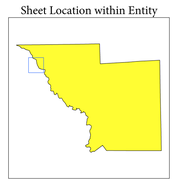

Sheet 7 of 55 PARENT sheets
Total Sheets: 58 (Index 1; Parent 55; Inset 2)

NAME: Webb County (479)
ENTITY TYPE: County or statistically equivalent entity
ST: Texas (48)

INDEX OR PARENT SHEET #: 007
INSET SHEET #: 000000

2020 COUNTY REF MAP (PARENT)

5340248479000000007000000

All legal boundaries and names are as reported through the 2020 Boundary and Annexation Survey (BAS) and Boundary Validation Program (BVP). The boundaries shown on this map are for Census Bureau statistical data collection and tabulation purposes only; their depiction and designation for statistical purposes does not constitute a determination of jurisdictional authority or rights of ownership or entitlement.

Data Source: U.S. Census Bureau's MAF/TIGER database (TAB20), November 2020
Created by Geography Division: December 09, 2020

U.S. DEPARTMENT OF COMMERCE U.S. Census Bureau

Projection: Albers Equal Area Conic
Datum: NAD 83
Spheroid: GRS 80
1st Standard Parallel: 27 36 51
2nd Standard Parallel: 34 43 24
Central Meridian: -100 04 35
Latitude of Projection's Origin: 25 50 13
False Easting: 0
False Northing: 0

0 0.6 1.2 1.8 2.4 3 Kilometers
0 0.4 0.8 1.2 1.6 2 Miles
The plotted map scale is 1:20,000

N W E S

Boundary and Annexation Survey (BAS) ID: 24847900000
BAS Submission Deadline: March 1, 2021

PDF versions of the BAS maps are available at:
www.census.gov/programs-surveys/bas/geographies.html

For more information, or to request additional maps, please email geo.bas@census.gov, call 1-800-972-5651, or visit www.census.gov/programs-surveys/bas.html.

United States Census Bureau

GOVERNMENTAL UNIT REFERENCE MAP (2020): Webb County, TX

LEGEND

SYMBOL DESCRIPTION	SYMBOL	LABEL STYLE
Federal American Indian Reservation		L'ANSE RESERVATION (TA 1880)
Off-Reservation Trust Land		T1880
American Indian Tribal Subdivision		SHONTO (620)
Alaska Native Regional Corporation (ANRC)		*NANA ANRC 52120*
State (or statistically equivalent entity)		NEW YORK 36
County (or statistically equivalent entity)		ERIE 029
Minor Civil Division (MCD)[1]		Lee town 41460
Census County Division (CCD)[2]		*Jemez CCD 91650*
Consolidated City		MILFORD 47500
Incorporated Place[3]		Davis 18100
Census Designated Place (CDP)[2]		*Cochiti 16560*

DESCRIPTION	SYMBOL
Interstate	5
U.S. Highway	2
State Highway	4
Other Road	Marsh Ln
Cul-de-sac	
Circle	
Geographic Offset or Corridor	
4WD Trail, Stairway, Alley, Walkway, or Ferry	
Railroad	Southern RR
Pipeline or Power Line	
Ridge or Fence	
Property Line or Nonvisible Boundary	
Perennial Stream	Tumbling Cr
Intermittent Stream	Piney Cr
Mountain Peak or Hill	Mt. Baker

DESCRIPTION	SYMBOL
Water Body	Pleasant Lake
Swamp or Marsh	Okefenokee Swamp
Glacier	Bering Glacier
Airport, Airfield, or Helicopter Landing Pad	Donald Airfield
College or University	Coll/Univ
Military	Fort Belvoir
Prison or Juvenile Detention Center	P/JDC
Cemetery	Powell Cmtry
Golf Course	Pinehurst GlfCrs
National Park or Forest	Yosemite NP
Other Park	St Francis Park
Outside Subject Area	
Inset Area	A1

Where state, county, and/or MCD/CCD boundaries coincide, the map shows the boundary symbol for only the highest-ranking of these boundaries. Where American Indian reservation and American Indian tribal subdivision boundaries coincide, the map shows only the American Indian reservation boundaries.

Entity names are followed by either their FIPS code or census code; parentheses indicate a census code.

1 'MCD*' indicates a false MCD. These are for Census Bureau use only.

2 The CCD and CDP boundaries represent statistical entities only and are not updated through the BAS.

3 Incorporated place name color corresponds to the incorporated place fill color.

Due to space limitations, some road names, along with other feature and geography names on the map, may not be shown.

The Census Bureau stores primary and alternate road names, but only primary road names are used to label the roads on these maps.

Key to Adjacent Sheets

2	3	4
7	8	9
	16	17

Sheet Location within Entity

Sheet 8 of 55 PARENT sheets
Total Sheets: 58 (Index 1; Parent 55; Inset 2)

NAME: Webb County (479)
ENTITY TYPE: County or statistically equivalent entity
ST: Texas (48)

INDEX OR PARENT SHEET #: 008
INSET SHEET #: 000000

2020 COUNTY REF MAP (PARENT)

5340248479000000008000000

All legal boundaries and names are as reported through the 2020 Boundary and Annexation Survey (BAS) and Boundary Validation Program (BVP). The boundaries shown on this map are for Census Bureau statistical data collection and tabulation purposes only; their depiction and designation for statistical purposes does not constitute a determination of jurisdictional authority or rights of ownership or entitlement.

Data Source: U.S. Census Bureau's MAF/TIGER database (TAB20), November 2020
Created by Geography Division: December 09, 2020

U.S. DEPARTMENT OF COMMERCE U.S. Census Bureau

Projection: Albers Equal Area Conic
Datum: NAD 83
Spheroid: GRS 80
1st Standard Parallel: 27 36 51
2nd Standard Parallel: 34 43 24
Central Meridian: -100 04 35
Latitude of Projection's Origin: 25 50 13
False Easting: 0
False Northing: 0

0 0.6 1.2 1.8 2.4 3 Kilometers
0 0.4 0.8 1.2 1.6 2 Miles
The plotted map scale is 1:20,000

N W E S

Boundary and Annexation Survey (BAS) ID: 24847900000
BAS Submission Deadline: March 1, 2021

PDF versions of the BAS maps are available at:
www.census.gov/programs-surveys/bas/geographies.html

For more information, or to request additional maps, please email geo.bas@census.gov, call 1-800-972-5651, or visit www.census.gov/programs-surveys/bas.html.

United States Census Bureau

GOVERNMENTAL UNIT REFERENCE MAP (2020): Webb County, TX



LEGEND

SYMBOL DESCRIPTION	SYMBOL	LABEL STYLE
Federal American Indian Reservation		L'ANSE RESERVATION (TA 1880)
Off-Reservation Trust Land		T1880
American Indian Tribal Subdivision		SHONTO (620)
Alaska Native Regional Corporation (ANRC)		*NANA ANRC 52120*
State (or statistically equivalent entity)		NEW YORK 36
County (or statistically equivalent entity)		ERIE 029
Minor Civil Division (MCD)[1]		Lee town 41460
Census County Division (CCD)[2]		*Jemez CCD 91650*
Consolidated City		MILFORD 47500
Incorporated Place[3]		Davis 18100
Census Designated Place (CDP)[2]		*Cochiti 16560*

DESCRIPTION	SYMBOL
Interstate	5
U.S. Highway	2
State Highway	4
Other Road	Marsh Ln
Cul-de-sac	
Circle	
Geographic Offset or Corridor	
4WD Trail, Stairway, Alley, Walkway, or Ferry	
Railroad	Southern RR
Pipeline or Power Line	
Ridge or Fence	
Property Line or Nonvisible Boundary	
Perennial Stream	Tumbling Cr
Intermittent Stream	Piney Cr
Mountain Peak or Hill	Mt. Baker

DESCRIPTION	SYMBOL
Water Body	Pleasant Lake
Swamp or Marsh	Okefenokee Swamp
Glacier	Bering Glacier
Airport, Airfield, or Helicopter Landing Pad	Donald Airport
College or University	Coll/Univ
Military	Fort Belvoir
Prison or Juvenile Detention Center	P/JDC
Cemetery	Powell Cmtry
Golf Course	Pinehurst GlfCrs
National Park or Forest	Yosemite NP
Other Park	St Francis Park
Outside Subject Area	
Inset Area	A1

Where state, county, and/or MCD/CCD boundaries coincide, the map shows the boundary symbol for only the highest-ranking of these boundaries. Where American Indian reservation and American Indian tribal subdivision boundaries coincide, the map shows only the American Indian reservation boundaries.

Entity names are followed by either their FIPS code or census code; parentheses indicate a census code.

1 'MCD*' indicates a false MCD. These are for Census Bureau use only.

2 The CCD and CDP boundaries represent statistical entities only and are not updated through the BAS.

3 Incorporated place name color corresponds to the incorporated place fill color.

Due to space limitations, some road names, along with other feature and geography names on the map, may not be shown.

The Census Bureau stores primary and alternate road names, but only primary road names are used to label the roads on these maps.

Key to Adjacent Sheets

3	4	5
8	9	10
16	17	18

Sheet Location within Entity

Sheet 9 of 55 PARENT sheets
Total Sheets: 58 (Index 1; Parent 55; Inset 2)

NAME: Webb County (479)
ENTITY TYPE: County or statistically equivalent entity
ST: Texas (48)

INDEX OR PARENT SHEET #: 009
INSET SHEET #: 000000

2020 COUNTY REF MAP (PARENT)

5340248479000000009000000

All legal boundaries and names are as reported through the 2020 Boundary and Annexation Survey (BAS) and Boundary Validation Program (BVP). The boundaries shown on this map are for Census Bureau statistical data collection and tabulation purposes only; their depiction and designation for statistical purposes does not constitute a determination of jurisdictional authority or rights of ownership or entitlement.

Data Source: U.S. Census Bureau's MAF/TIGER database (TAB20), November 2020
Created by Geography Division: December 09, 2020

U.S. DEPARTMENT OF COMMERCE U.S. Census Bureau

Projection: Albers Equal Area Conic
Datum: NAD 83
Spheroid: GRS 80
1st Standard Parallel: 27 36 51
2nd Standard Parallel: 34 43 24
Central Meridian: -100 04 35
Latitude of Projection's Origin: 25 50 13
False Easting: 0
False Northing: 0

0 0.6 1.2 1.8 2.4 3 Kilometers
0 0.4 0.8 1.2 1.6 2 Miles
The plotted map scale is 1:20,000

N W E S

Boundary and Annexation Survey (BAS) ID: 24847900000
BAS Submission Deadline: March 1, 2021

PDF versions of the BAS maps are available at:
www.census.gov/programs-surveys/bas/geographies.html

For more information, or to request additional maps, please email geo.bas@census.gov, call 1-800-972-5651, or visit www.census.gov/programs-surveys/bas.html.

United States Census Bureau

GOVERNMENTAL UNIT REFERENCE MAP (2020): Webb County, TX

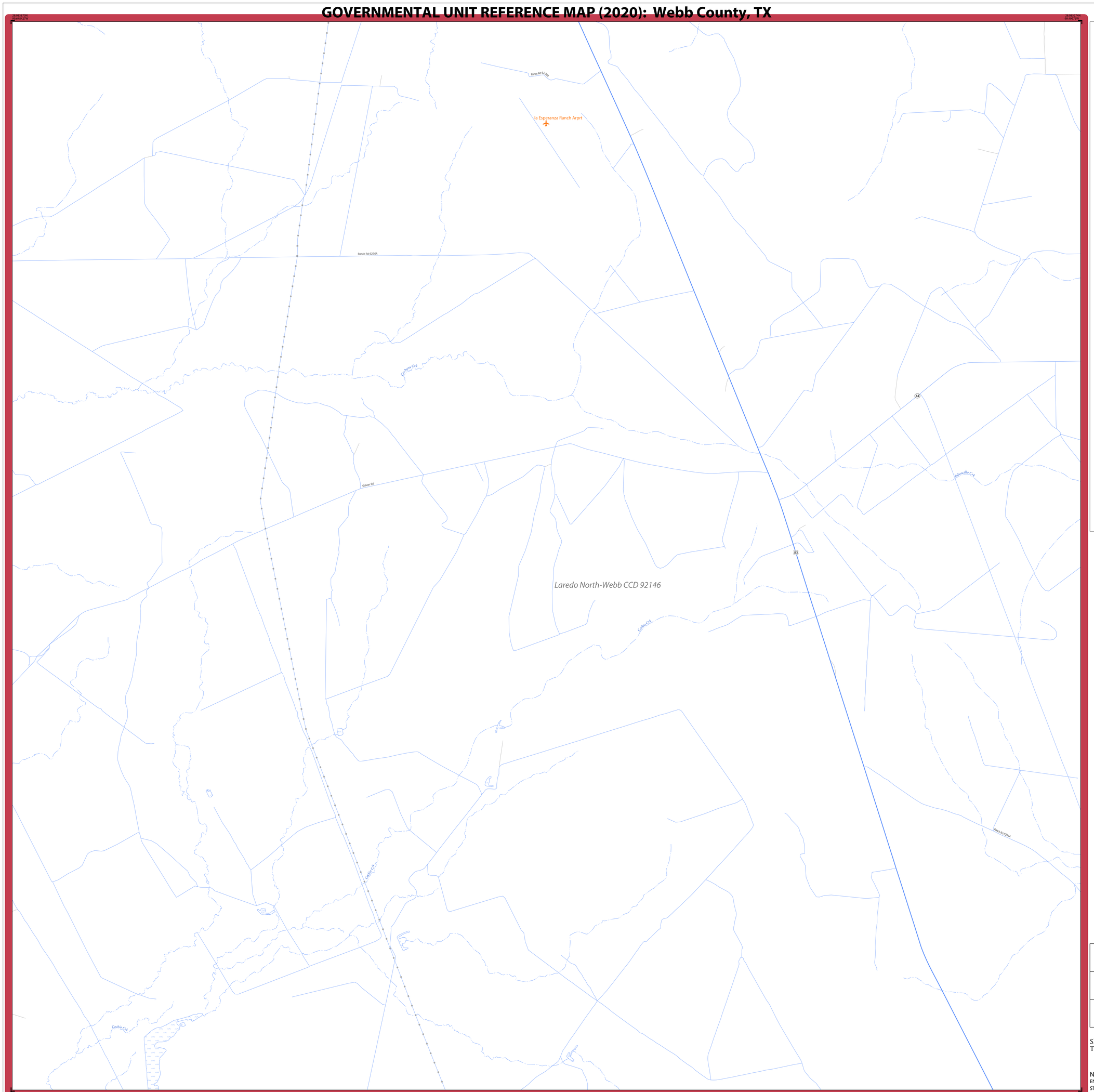

LEGEND

SYMBOL DESCRIPTION	SYMBOL	LABEL STYLE
Federal American Indian Reservation		L'ANSE RESERVATION (TA 1880)
Off-Reservation Trust Land		T1880
American Indian Tribal Subdivision		SHONTO (620)
Alaska Native Regional Corporation (ANRC)		NANA ANRC 52120
State (or statistically equivalent entity)		NEW YORK 36
County (or statistically equivalent entity)		ERIE 029
Minor Civil Division (MCD)[1]		Lee town 41460
Census County Division (CCD)[2]		Jemez CCD 91650
Consolidated City		MILFORD 47500
Incorporated Place[3]		Davis 18100
Census Designated Place (CDP)[2]		Cochiti 16560

DESCRIPTION	SYMBOL	DESCRIPTION	SYMBOL
Interstate	5	Water Body	Pleasant Lake
U.S. Highway	2	Swamp or Marsh	Okefenokee Swamp
State Highway	4	Glacier	Bering Glacier
Other Road	Marsh Ln	Airport, Airfield, or Helicopter Landing Pad	Donald Airfield
Cul-de-sac		College or University	Coll/Univ
Circle		Military	Fort Belvoir
Geographic Offset or Corridor		Prison or Juvenile Detention Center	P/JDC
4WD Trail, Stairway, Alley, Walkway, or Ferry		Cemetery	Powell Cmtry
Railroad	Southern RR	Golf Course	Pinehurst Gl/Crs
Pipeline or Power Line		National Park or Forest	Yosemite NP
Ridge or Fence		Other Park	St Francis Park
Property Line or Nonvisible Boundary		Outside Subject Area	
Perennial Stream	Tumbling Cr	Inset Area	A1
Intermittent Stream	Piney Cr		
Mountain Peak or Hill	Mt. Baker		

Where state, county, and/or MCD/CCD boundaries coincide, the map shows the boundary symbol for only the highest-ranking of these boundaries. Where American Indian reservation and American Indian tribal subdivision boundaries coincide, the map shows only the American Indian reservation boundaries.

Entity names are followed by either their FIPS code or census code; parentheses indicate a census code.

1 'MCD*' indicates a false MCD. These are for Census Bureau use only.

2 The CCD and CDP boundaries represent statistical entities only and are not updated through the BAS.

3 Incorporated place name color corresponds to the incorporated place fill color.

Due to space limitations, some road names, along with other feature and geography names on the map, may not be shown.

The Census Bureau stores primary and alternate road names, but only primary road names are used to label the roads on these maps.

Key to Adjacent Sheets

4	5	6
9	10	11
17	18	19

Sheet Location within Entity

Sheet 10 of 55 PARENT sheets
Total Sheets: 58 (Index 1; Parent 55; Inset 2)

NAME: Webb County (479)
ENTITY TYPE: County or statistically equivalent entity
ST: Texas (48)

INDEX OR PARENT SHEET #: 010
INSET SHEET #: 000000

2020 COUNTY REF MAP (PARENT)

5340248479000000010000000

All legal boundaries and names are as reported through the 2020 Boundary and Annexation Survey (BAS) and Boundary Validation Program (BVP). The boundaries shown on this map are for Census Bureau statistical data collection and tabulation purposes only; their depiction and designation for statistical purposes does not constitute a determination of jurisdictional authority or rights of ownership or entitlement.

Data Source: U.S. Census Bureau's MAF/TIGER database (TAB20), November 2020
Created by Geography Division: December 09, 2020

U.S. DEPARTMENT OF COMMERCE U.S. Census Bureau

Projection: Albers Equal Area Conic
Datum: NAD 83
Spheroid: GRS 80
1st Standard Parallel: 27 36 51
2nd Standard Parallel: 34 43 24
Central Meridian: -100 04 35
Latitude of Projection's Origin: 25 50 13
False Easting: 0
False Northing: 0

0 0.6 1.2 1.8 2.4 3 Kilometers
0 0.4 0.8 1.2 1.6 2 Miles
The plotted map scale is 1:20,000

N W E S

Boundary and Annexation Survey (BAS) ID: 24847900000
BAS Submission Deadline: March 1, 2021

PDF versions of the BAS maps are available at:
www.census.gov/programs-surveys/bas/geographies.html

For more information, or to request additional maps, please email geo.bas@census.gov, call 1-800-972-5651, or visit www.census.gov/programs-surveys/bas.html.

United States Census Bureau

GOVERNMENTAL UNIT REFERENCE MAP (2020): Webb County, TX

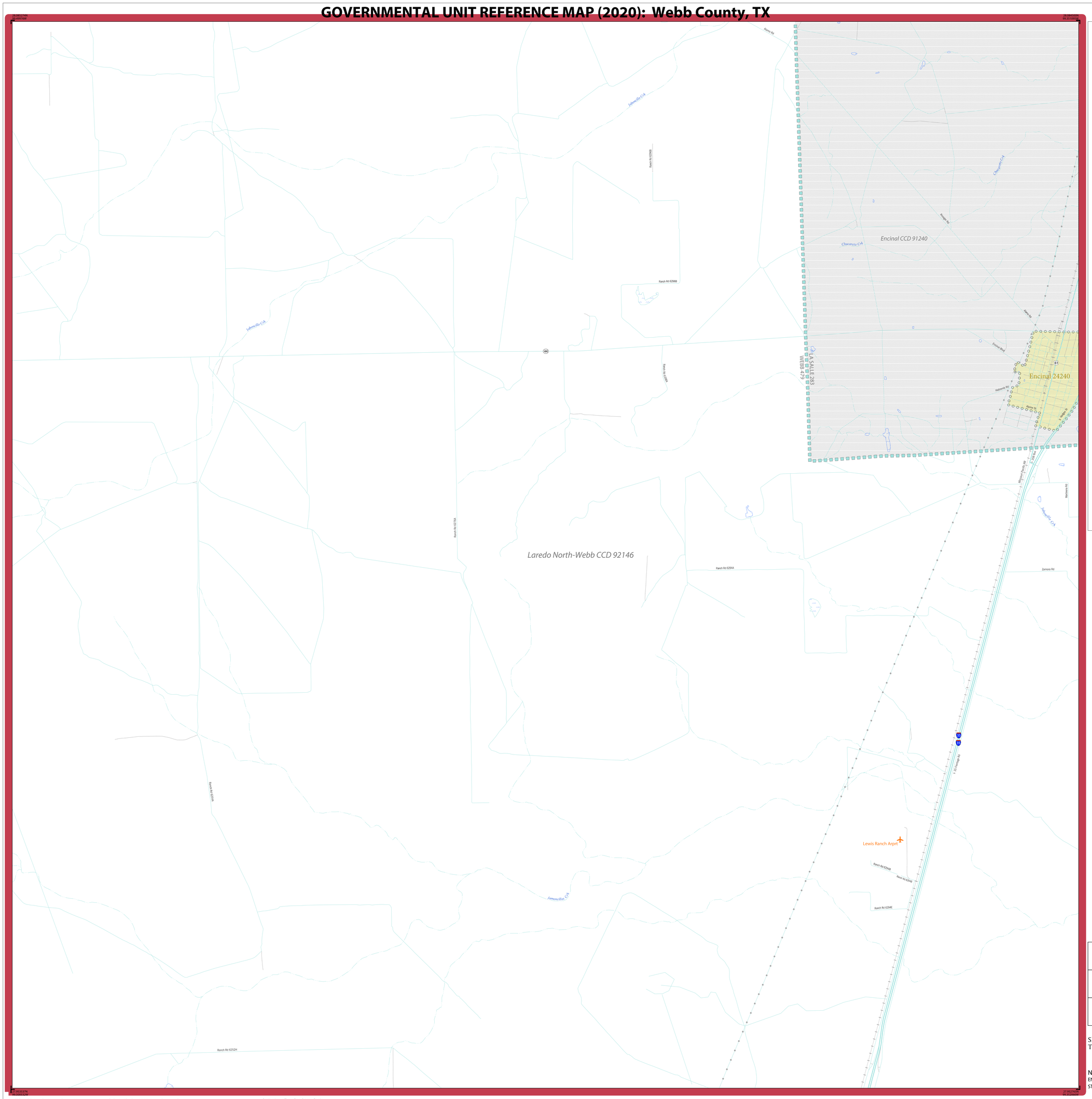

LEGEND

SYMBOL DESCRIPTION	SYMBOL	LABEL STYLE
Federal American Indian Reservation		L'ANSE RESERVATION (TA 1880)
Off-Reservation Trust Land		T1880
American Indian Tribal Subdivision		SHONTO (620)
Alaska Native Regional Corporation (ANRC)		*NANA ANRC 52120*
State (or statistically equivalent entity)		NEW YORK 36
County (or statistically equivalent entity)		ERIE 029
Minor Civil Division (MCD)[1]		Lee town 41460
Census County Division (CCD)[2]		*Jemez CCD 91650*
Consolidated City		MILFORD 47500
Incorporated Place[3]		Davis 18100
Census Designated Place (CDP)[2]		*Cochiti 16560*

DESCRIPTION	SYMBOL	DESCRIPTION	SYMBOL
Interstate	5	Water Body	*Pleasant Lake*
U.S. Highway	2	Swamp or Marsh	*Okefenokee Swamp*
State Highway	4	Glacier	*Bering Glacier*
Other Road	Marsh Ln	Airport, Airfield, or Helicopter Landing Pad	Dónard Airfield
Cul-de-sac		College or University	Coll/Univ
Circle		Military	Fort Belvoir
Geographic Offset or Corridor		Prison or Juvenile Detention Center	P/JDC
4WD Trail, Stairway, Alley, Walkway, or Ferry		Cemetery	Powell Cmtry
Railroad	Southern RR	Golf Course	Pinehurst GlfCrs
Pipeline or Power Line		National Park or Forest	Yosemite NP
Ridge or Fence		Other Park	St Francis Park
Property Line or Nonvisible Boundary		Outside Subject Area	
Perennial Stream	*Tumbling Cr*	Inset Area	A1
Intermittent Stream	*Pinery Cr*		
Mountain Peak or Hill	*Mt. Boker*		

Where state, county, and/or MCD/CCD boundaries coincide, the map shows the boundary symbol for only the highest-ranking of these boundaries. Where American Indian reservation and American Indian tribal subdivision boundaries coincide, the map shows only the American Indian reservation boundaries.

Entity names are followed by either their FIPS code or census code; parentheses indicate a census code.

1 'MCD*' indicates a false MCD. These are for Census Bureau use only.

2 The CCD and CDP boundaries represent statistical entities only and are not updated through the BAS.

3 Incorporated place name color corresponds to the incorporated place fill color.

Due to space limitations, some road names, along with other feature and geography names on the map, may not be shown.

The Census Bureau stores primary and alternate road names, but only primary road names are used to label the roads on these maps.

Key to Adjacent Sheets

5	6	
10	11	12
18	19	20

Sheet Location within Entity

Sheet 11 of 55 PARENT sheets
Total Sheets: 58 (Index 1; Parent 55; Inset 2)

NAME: Webb County (479)
ENTITY TYPE: County or statistically equivalent entity
ST: Texas (48)

INDEX OR PARENT SHEET #: 011
INSET SHEET #: 000000

2020 COUNTY REF MAP (PARENT)

5340248479000000011000000

All legal boundaries and names are as reported through the 2020 Boundary and Annexation Survey (BAS) and Boundary Validation Program (BVP). The boundaries shown on this map are for Census Bureau statistical data collection and tabulation purposes only; their depiction and designation for statistical purposes does not constitute a determination of jurisdictional authority or rights of ownership or entitlement.

Data Source: U.S. Census Bureau's MAF/TIGER database (TAB20), November 2020
Created by Geography Division: December 09, 2020

U.S. DEPARTMENT OF COMMERCE U.S. Census Bureau

Projection: Albers Equal Area Conic
Datum: NAD 83
Spheroid: GRS 80
1st Standard Parallel: 27 36 51
2nd Standard Parallel: 34 43 24
Central Meridian: -100 04 35
Latitude of Projection's Origin: 25 50 13
False Easting: 0
False Northing: 0

0 0.6 1.2 1.8 2.4 3 Kilometers
0 0.4 0.8 1.2 1.6 2 Miles
The plotted map scale is 1:20,000

N W E S

Boundary and Annexation Survey (BAS) ID: 24847900000
BAS Submission Deadline: March 1, 2021

PDF versions of the BAS maps are available at:
www.census.gov/programs-surveys/bas/geographies.html

For more information, or to request additional maps, please email geo.bas@census.gov, call 1-800-972-5651, or visit www.census.gov/programs-surveys/bas.html.

GOVERNMENTAL UNIT REFERENCE MAP (2020): Webb County, TX

LEGEND

SYMBOL DESCRIPTION	SYMBOL	LABEL STYLE
Federal American Indian Reservation		L'ANSE RESERVATION (TA 1880)
Off-Reservation Trust Land		T1880
American Indian Tribal Subdivision		SHONTO (620)
Alaska Native Regional Corporation (ANRC)		NANA ANRC 52120
State (or statistically equivalent entity)		NEW YORK 36
County (or statistically equivalent entity)		ERIE 029
Minor Civil Division (MCD)[1]		Lee town 41460
Census County Division (CCD)[2]		Jemez CCD 91650
Consolidated City		MILFORD 47500
Incorporated Place[3]		Davis 18100
Census Designated Place (CDP)[2]		Cochiti 16560

DESCRIPTION	SYMBOL	DESCRIPTION	SYMBOL
Interstate	5	Water Body	Pleasant Lake
U.S. Highway	2	Swamp or Marsh	Okefenokee Swamp
State Highway	4	Glacier	Bering Glacier
Other Road	Marsh Ln	Airport, Airfield, or Helicopter Landing Pad	Donald Airport
Cul-de-sac		College or University	Coll/Univ
Circle		Military	Fort Belvoir
Geographic Offset or Corridor		Prison or Juvenile Detention Center	P/JDC
4WD Trail, Stairway, Alley, Walkway, or Ferry		Cemetery	Powell Cmtry
Railroad	Southern RR	Golf Course	Pinehurst GlfCrs
Pipeline or Power Line		National Park or Forest	Yosemite NP
Ridge or Fence		Other Park	St Francis Park
Property Line or Nonvisible Boundary		Outside Subject Area	
Perennial Stream	Tumbling Cr	Inset Area	A1
Intermittent Stream	Piney Cr		
Mountain Peak or Hill	Mt. Baker		

Where state, county, and/or MCD/CCD boundaries coincide, the map shows the boundary symbol for only the highest-ranking of these boundaries. Where American Indian reservation and American Indian tribal subdivision boundaries coincide, the map shows only the American Indian reservation boundaries.

Entity names are followed by either their FIPS code or census code; parentheses indicate a census code.

1 'MCD*' indicates a false MCD. These are for Census Bureau use only.

2 The CCD and CDP boundaries represent statistical entities only and are not updated through the BAS.

3 Incorporated place name color corresponds to the incorporated place fill color.

Due to space limitations, some road names, along with other feature and geography names on the map, may not be shown.

The Census Bureau stores primary and alternate road names, but only primary road names are used to label the roads on these maps.

Key to Adjacent Sheets

6		
11	12	13
19	20	21

Sheet Location within Entity

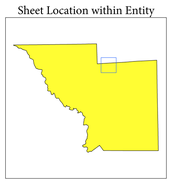

Sheet 12 of 55 PARENT sheets
Total Sheets: 58 (Index 1; Parent 55; Inset 2)

NAME: Webb County (479)
ENTITY TYPE: County or statistically equivalent entity
ST: Texas (48)

INDEX OR PARENT SHEET #: 012
INSET SHEET #: 000000

2020 COUNTY REF MAP (PARENT)

5340248479000001 2000000

All legal boundaries and names are as reported through the 2020 Boundary and Annexation Survey (BAS) and Boundary Validation Program (BVP). The boundaries shown on this map are for Census Bureau statistical data collection and tabulation purposes only; their depiction and designation for statistical purposes does not constitute a determination of jurisdictional authority or rights of ownership or entitlement.

Data Source: U.S. Census Bureau's MAF/TIGER database (TAB20), November 2020
Created by Geography Division: December 09, 2020

U.S. DEPARTMENT OF COMMERCE U.S. Census Bureau

Projection: Albers Equal Area Conic
Datum: NAD 83
Spheroid: GRS 80
1st Standard Parallel: 27 36 51
2nd Standard Parallel: 34 43 24
Central Meridian: -100 04 35
Latitude of Projection's Origin: 25 50 13
False Easting: 0
False Northing: 0

0 0.6 1.2 1.8 2.4 3 Kilometers
0 0.4 0.8 1.2 1.6 2 Miles
The plotted map scale is 1:20,000

N W E S

Boundary and Annexation Survey (BAS) ID: 24847900000
BAS Submission Deadline: March 1, 2021

PDF versions of the BAS maps are available at:
www.census.gov/programs-surveys/bas/geographies.html

For more information, or to request additional maps, please email geo.bas@census.gov, call 1-800-972-5651, or visit www.census.gov/programs-surveys/bas.html.

United States Census Bureau

GOVERNMENTAL UNIT REFERENCE MAP (2020): Webb County, TX

LEGEND

SYMBOL DESCRIPTION	SYMBOL	LABEL STYLE
Federal American Indian Reservation		L'ANSE RESERVATION (TA 1880)
Off-Reservation Trust Land		T1880
American Indian Tribal Subdivision		SHONTO (620)
Alaska Native Regional Corporation (ANRC)		*NANA ANRC 52120*
State (or statistically equivalent entity)		NEW YORK 36
County (or statistically equivalent entity)		ERIE 029
Minor Civil Division (MCD)[1]		Lee town 41460
Census County Division (CCD)[2]		*Jemez CCD 91650*
Consolidated City		MILFORD 47500
Incorporated Place[3]		Davis 18100
Census Designated Place (CDP)[2]		*Cochiti 16560*

DESCRIPTION	SYMBOL	DESCRIPTION	SYMBOL
Interstate	5	Water Body	*Pleasant Lake*
U.S. Highway	2	Swamp or Marsh	*Okefenokee Swamp*
State Highway	4	Glacier	*Bering Glacier*
Other Road	Marsh Ln	Airport, Airfield, or Helicopter Landing Pad	Donald Airport
Cul-de-sac		College or University	Coll/Univ
Circle		Military	Fort Belvoir
Geographic Offset or Corridor		Prison or Juvenile Detention Center	PJDC
4WD Trail, Stairway, Alley, Walkway, or Ferry		Cemetery	Powell Cmtry
Railroad	Southern RR	Golf Course	Pinehurst GlfCrs
Pipeline or Power Line		National Park or Forest	Yosemite NP
Ridge or Fence		Other Park	St Francis Park
Property Line or Nonvisible Boundary		Outside Subject Area	
Perennial Stream	*Tumbling Cr*	Inset Area	A1
Intermittent Stream	*Piney Cr*		
Mountain Peak or Hill	*Mt. Baker*		

Where state, county, and/or MCD/CCD boundaries coincide, the map shows the boundary symbol for only the highest-ranking of these boundaries. Where American Indian reservation and American Indian tribal subdivision boundaries coincide, the map shows only the American Indian reservation boundaries.

Entity names are followed by either their FIPS code or census code; parentheses indicate a census code.

1 'MCD*' indicates a false MCD. These are for Census Bureau use only.

2 The CCD and CDP boundaries represent statistical entities only and are not updated through the BAS.

3 Incorporated place name color corresponds to the incorporated place fill color.

Due to space limitations, some road names, along with other feature and geography names on the map, may not be shown.

The Census Bureau stores primary and alternate road names, but only primary road names are used to label the roads on these maps.

Key to Adjacent Sheets

12	13	14
20	21	22

Sheet Location within Entity

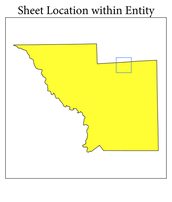

Sheet 13 of 55 PARENT sheets
Total Sheets: 58 (Index 1; Parent 55; Inset 2)

NAME: Webb County (479)
ENTITY TYPE: County or statistically equivalent entity
ST: Texas (48)

INDEX OR PARENT SHEET #: 013
INSET SHEET #: 000000

2020 COUNTY REF MAP (PARENT)

5340248479000000013000000

All legal boundaries and names are as reported through the 2020 Boundary and Annexation Survey (BAS) and Boundary Validation Program (BVP). The boundaries shown on this map are for Census Bureau statistical data collection and tabulation purposes only; their depiction and designation for statistical purposes does not constitute a determination of jurisdictional authority or rights of ownership or entitlement.

Data Source: U.S. Census Bureau's MAF/TIGER database (TAB20), November 2020
Created by Geography Division: December 09, 2020

U.S. DEPARTMENT OF COMMERCE U.S. Census Bureau

Projection: Albers Equal Area Conic
Datum: NAD 83
Spheroid: GRS 80
1st Standard Parallel: 27 36 51
2nd Standard Parallel: 34 43 24
Central Meridian: -100 04 35
Latitude of Projection's Origin: 25 50 13
False Easting: 0
False Northing: 0

0 0.6 1.2 1.8 2.4 3 Kilometers
0 0.4 0.8 1.2 1.6 2 Miles
The plotted map scale is 1:20,000

N W E S

Boundary and Annexation Survey (BAS) ID: 24847900000
BAS Submission Deadline: March 1, 2021

PDF versions of the BAS maps are available at:
www.census.gov/programs-surveys/bas/geographies.html

For more information, or to request additional maps, please email geo.bas@census.gov, call 1-800-972-5651, or visit www.census.gov/programs-surveys/bas.html.

United States Census Bureau

GOVERNMENTAL UNIT REFERENCE MAP (2020): Webb County, TX



LEGEND

SYMBOL DESCRIPTION	SYMBOL	LABEL STYLE
Federal American Indian Reservation		L'ANSE RESERVATION (TA 1880)
Off-Reservation Trust Land		T1880
American Indian Tribal Subdivision		SHONTO (620)
Alaska Native Regional Corporation (ANRC)		NANA ANRC 52120
State (or statistically equivalent entity)		NEW YORK 36
County (or statistically equivalent entity)		ERIE 029
Minor Civil Division (MCD)[1]		Lee town 41460
Census County Division (CCD)[2]		Jemez CCD 91650
Consolidated City		MILFORD 47500
Incorporated Place[3]		Davis 18100
Census Designated Place (CDP)[2]		Cochiti 16560

DESCRIPTION	SYMBOL
Interstate	5
U.S. Highway	2
State Highway	4
Other Road	Marsh Ln
Cul-de-sac	
Circle	
Geographic Offset or Corridor	
4WD Trail, Stairway, Alley, Walkway, or Ferry	
Railroad	Southern RR
Pipeline or Power Line	
Ridge or Fence	
Property Line or Nonvisible Boundary	
Perennial Stream	Tumbling Cr
Intermittent Stream	Piney Cr
Mountain Peak or Hill	Mt. Baker

DESCRIPTION	SYMBOL
Water Body	Pleasant Lake
Swamp or Marsh	Okefenokee Swamp
Glacier	Bering Glacier
Airport, Airfield, or Helicopter Landing Pad	Donald Airport
College or University	Coll/Univ
Military	Fort Belvoir
Prison or Juvenile Detention Center	P/JDC
Cemetery	Powell Cmtry
Golf Course	Pinehurst GlfCrs
National Park or Forest	Yosemite NP
Other Park	St Francis Park
Outside Subject Area	
Inset Area	A1

Where state, county, and/or MCD/CCD boundaries coincide, the map shows the boundary symbol for only the highest-ranking of these boundaries. Where American Indian reservation and American Indian tribal subdivision boundaries coincide, the map shows only the American Indian reservation boundaries.

Entity names are followed by either their FIPS code or census code; parentheses indicate a census code.

1 'MCD*' indicates a false MCD. These are for Census Bureau use only.

2 The CCD and CDP boundaries represent statistical entities only and are not updated through the BAS.

3 Incorporated place name color corresponds to the incorporated place fill color.

Due to space limitations, some road names, along with other feature and geography names on the map, may not be shown.

The Census Bureau stores primary and alternate road names, but only primary road names are used to label the roads on these maps.

Key to Adjacent Sheets

13	14	15
21	22	23

Sheet Location within Entity

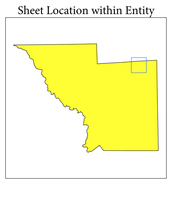

Sheet 14 of 55 PARENT sheets
Total Sheets: 58 (Index 1; Parent 55; Inset 2)

NAME: Webb County (479)
ENTITY TYPE: County or statistically equivalent entity
ST: Texas (48)

INDEX OR PARENT SHEET #: 014
INSET SHEET #: 000000

2020 COUNTY REF MAP (PARENT)

5340248479000000014000000

All legal boundaries and names are as reported through the 2020 Boundary and Annexation Survey (BAS) and Boundary Validation Program (BVP). The boundaries shown on this map are for Census Bureau statistical data collection and tabulation purposes only; their depiction and designation for statistical purposes does not constitute a determination of jurisdictional authority or rights of ownership or entitlement.

Data Source: U.S. Census Bureau's MAF/TIGER database (TAB20), November 2020
Created by Geography Division: December 09, 2020

U.S. DEPARTMENT OF COMMERCE U.S. Census Bureau

Projection: Albers Equal Area Conic
Datum: NAD 83
Spheroid: GRS 80
1st Standard Parallel: 27 36 51
2nd Standard Parallel: 34 43 24
Central Meridian: -100 04 35
Latitude of Projection's Origin: 25 50 13
False Easting: 0
False Northing: 0

0 0.6 1.2 1.8 2.4 3 Kilometers
0 0.4 0.8 1.2 1.6 2 Miles
The plotted map scale is 1:20,000

N W E S

Boundary and Annexation Survey (BAS) ID: 24847900000
BAS Submission Deadline: March 1, 2021

PDF versions of the BAS maps are available at:
www.census.gov/programs-surveys/bas/geographies.html

For more information, or to request additional maps, please email geo.bas@census.gov, call 1-800-972-5651, or visit www.census.gov/programs-surveys/bas.html.

United States Census Bureau

GOVERNMENTAL UNIT REFERENCE MAP (2020): Webb County, TX



LEGEND

SYMBOL DESCRIPTION	SYMBOL	LABEL STYLE
Federal American Indian Reservation		L'ANSE RESERVATION (TA 1880)
Off-Reservation Trust Land		T1880
American Indian Tribal Subdivision		SHONTO (620)
Alaska Native Regional Corporation (ANRC)		NANA ANRC 52120
State (or statistically equivalent entity)		NEW YORK 36
County (or statistically equivalent entity)		ERIE 029
Minor Civil Division (MCD)[1]		Lee town 41460
Census County Division (CCD)[2]		Jemez CCD 91650
Consolidated City		MILFORD 47500
Incorporated Place[3]		Davis 18100
Census Designated Place (CDP)[2]		Cochiti 16560

DESCRIPTION	SYMBOL	DESCRIPTION	SYMBOL
Interstate	5	Water Body	Pleasant Lake
U.S. Highway	2	Swamp or Marsh	Okefenokee Swamp
State Highway	4	Glacier	Bering Glacier
Other Road	Marsh Ln	Airport, Airfield, or Helicopter Landing Pad	Donald Airfield
Cul-de-sac		College or University	Coll/Univ
Circle		Military	Fort Belvoir
Geographic Offset or Corridor		Prison or Juvenile Detention Center	P/JDC
4WD Trail, Stairway, Alley, Walkway, or Ferry		Cemetery	Powell Cmtry
Railroad	Southern RR	Golf Course	Pinehurst GlfCrs
Pipeline or Power Line		National Park or Forest	Yosemite NP
Ridge or Fence		Other Park	St Francis Park
Property Line or Nonvisible Boundary		Outside Subject Area	
Perennial Stream	Tumbling Cr	Inset Area	A1
Intermittent Stream	Piney Cr		
Mountain Peak or Hill	Mt. Baker		

Where state, county, and/or MCD/CCD boundaries coincide, the map shows the boundary symbol for only the highest-ranking of these boundaries. Where American Indian reservation and American Indian tribal subdivision boundaries coincide, the map shows only the American Indian reservation boundaries.

Entity names are followed by either their FIPS code or census code; parentheses indicate a census code.

1 'MCD*' indicates a false MCD. These are for Census Bureau use only.

2 The CCD and CDP boundaries represent statistical entities only and are not updated through the BAS.

3 Incorporated place name color corresponds to the incorporated place fill color.

Due to space limitations, some road names, along with other feature and geography names on the map, may not be shown.

The Census Bureau stores primary and alternate road names, but only primary road names are used to label the roads on these maps.

Key to Adjacent Sheets

14	15	
22	23	

Sheet Location within Entity

Sheet 15 of 55 PARENT sheets
Total Sheets: 58 (Index 1; Parent 55; Inset 2)

NAME: Webb County (479)
ENTITY TYPE: County or statistically equivalent entity
ST: Texas (48)

INDEX OR PARENT SHEET #: 015
INSET SHEET #: 000000

2020 COUNTY REF MAP (PARENT)

5340248479000000015000000

All legal boundaries and names are as reported through the 2020 Boundary and Annexation Survey (BAS) and Boundary Validation Program (BVP). The boundaries shown on this map are for Census Bureau statistical data collection and tabulation purposes only; their depiction and designation for statistical purposes does not constitute a determination of jurisdictional authority or rights of ownership or entitlement.

Data Source: U.S. Census Bureau's MAF/TIGER database (TAB20), November 2020
Created by Geography Division: December 09, 2020

U.S. DEPARTMENT OF COMMERCE U.S. Census Bureau

Projection: Albers Equal Area Conic
Datum: NAD 83
Spheroid: GRS 80
1st Standard Parallel: 27 36 51
2nd Standard Parallel: 34 43 24
Central Meridian: -100 04 35
Latitude of Projection's Origin: 25 50 13
False Easting: 0
False Northing: 0

0 0.6 1.2 1.8 2.4 3 Kilometers
0 0.4 0.8 1.2 1.6 2 Miles
The plotted map scale is 1:20,000

N W E S

Boundary and Annexation Survey (BAS) ID: 24847900000
BAS Submission Deadline: March 1, 2021

PDF versions of the BAS maps are available at: www.census.gov/programs-surveys/bas/geographies.html

For more information, or to request additional maps, please email geo.bas@census.gov, call 1-800-972-5651, or visit www.census.gov/programs-surveys/bas.html.

United States Census Bureau

GOVERNMENTAL UNIT REFERENCE MAP (2020): Webb County, TX

LEGEND

SYMBOL DESCRIPTION	SYMBOL	LABEL STYLE
Federal American Indian Reservation		L'ANSE RESERVATION (TA 1880)
Off-Reservation Trust Land		T1880
American Indian Tribal Subdivision		SHONTO (620)
Alaska Native Regional Corporation (ANRC)		*NANA ANRC 52120*
State (or statistically equivalent entity)		NEW YORK 36
County (or statistically equivalent entity)		ERIE 029
Minor Civil Division (MCD)[1]		Lee town 41460
Census County Division (CCD)[2]		*Jemez CCD 91650*
Consolidated City		MILFORD 47500
Incorporated Place[3]		Davis 18100
Census Designated Place (CDP)[2]		*Cochiti 16560*

DESCRIPTION	SYMBOL	DESCRIPTION	SYMBOL
Interstate	5	Water Body	*Pleasant Lake*
U.S. Highway	2	Swamp or Marsh	*Okefenokee Swamp*
State Highway	4	Glacier	*Bering Glacier*
Other Road	Marsh Ln	Airport, Airfield, or Helicopter Landing Pad	Dönärd Airfield
Cul-de-sac		College or University	Coll/Univ
Circle		Military	Fort Belvoir
Geographic Offset or Corridor		Prison or Juvenile Detention Center	P/JDC
4WD Trail, Stairway, Alley, Walkway, or Ferry		Cemetery	Powell Cmtry
Railroad	Southern RR	Golf Course	Pinehurst GlfCrs
Pipeline or Power Line		National Park or Forest	Yosemite NP
Ridge or Fence		Other Park	St Francis Park
Property Line or Nonvisible Boundary		Outside Subject Area	
Perennial Stream	*Tumbling Cr*	Inset Area	A1
Intermittent Stream	*Piney Cr*		
Mountain Peak or Hill	*Mt. Baker*		

Where state, county, and/or MCD/CCD boundaries coincide, the map shows the boundary symbol for only the highest-ranking of these boundaries. Where American Indian reservation and American Indian tribal subdivision boundaries coincide, the map shows only the American Indian reservation boundaries.

Entity names are followed by either their FIPS code or census code; parentheses indicate a census code.

1 'MCD*' indicates a false MCD. These are for Census Bureau use only.

2 The CCD and CDP boundaries represent statistical entities only and are not updated through the BAS.

3 Incorporated place name color corresponds to the incorporated place fill color.

Due to space limitations, some road names, along with other feature and geography names on the map, may not be shown.

The Census Bureau stores primary and alternate road names, but only primary road names are used to label the roads on these maps.

Key to Adjacent Sheets

7	8	9
	16	17
	24	25

Sheet Location within Entity

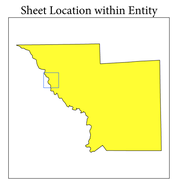

Sheet 16 of 55 PARENT sheets
Total Sheets: 58 (Index 1; Parent 55; Inset 2)

NAME: Webb County (479)
ENTITY TYPE: County or statistically equivalent entity
ST: Texas (48)

INDEX OR PARENT SHEET #: 016
INSET SHEET #: 000000

2020 COUNTY REF MAP (PARENT)

5340248479000000016000000

All legal boundaries and names are as reported through the 2020 Boundary and Annexation Survey (BAS) and Boundary Validation Program (BVP). The boundaries shown on this map are for Census Bureau statistical data collection and tabulation purposes only; their depiction and designation for statistical purposes does not constitute a determination of jurisdictional authority or rights of ownership or entitlement.

Data Source: U.S. Census Bureau's MAF/TIGER database (TAB20), November 2020
Created by Geography Division: December 09, 2020

U.S. DEPARTMENT OF COMMERCE U.S. Census Bureau

Projection: Albers Equal Area Conic
Datum: NAD 83
Spheroid: GRS 80
1st Standard Parallel: 27 36 51
2nd Standard Parallel: 34 43 24
Central Meridian: -100 04 35
Latitude of Projection's Origin: 25 50 13
False Easting: 0
False Northing: 0

0 0.6 1.2 1.8 2.4 3 Kilometers
0 0.4 0.8 1.2 1.6 2 Miles
The plotted map scale is 1:20,000

N W E S

Boundary and Annexation Survey (BAS) ID: 24847900000
BAS Submission Deadline: March 1, 2021

PDF versions of the BAS maps are available at: www.census.gov/programs-surveys/bas/geographies.html

For more information, or to request additional maps, please email geo.bas@census.gov, call 1-800-972-5651, or visit www.census.gov/programs-surveys/bas.html.

United States Census Bureau

GOVERNMENTAL UNIT REFERENCE MAP (2020): Webb County, TX

LEGEND

SYMBOL DESCRIPTION	SYMBOL	LABEL STYLE
Federal American Indian Reservation		L'ANSE RESERVATION (TA 1880)
Off-Reservation Trust Land		T1880
American Indian Tribal Subdivision		SHONTO (620)
Alaska Native Regional Corporation (ANRC)		NANA ANRC 52120
State (or statistically equivalent entity)		NEW YORK 36
County (or statistically equivalent entity)		ERIE 029
Minor Civil Division (MCD)[1]		Lee town 41460
Census County Division (CCD)[2]		Jemez CCD 91650
Consolidated City		MILFORD 47500
Incorporated Place[3]		Davis 18100
Census Designated Place (CDP)[2]		Cochiti 16560

DESCRIPTION	SYMBOL
Interstate	5
U.S. Highway	2
State Highway	4
Other Road	Marsh Ln
Cul-de-sac	
Circle	
Geographic Offset or Corridor	
4WD Trail, Stairway, Alley, Walkway, or Ferry	
Railroad	Southern RR
Pipeline or Power Line	
Ridge or Fence	
Property Line or Nonvisible Boundary	
Perennial Stream	Tumbling Cr
Intermittent Stream	Pinery Cr
Mountain Peak or Hill	Mt. Baker

DESCRIPTION	SYMBOL
Water Body	Pleasant Lake
Swamp or Marsh	Okefenokee Swamp
Glacier	Bering Glacier
Airport, Airfield, or Helicopter Landing Pad	Donald Airport
College or University	Coll/Univ
Military	Fort Belvoir
Prison or Juvenile Detention Center	P/JDC
Cemetery	Powell Cmtry
Golf Course	Pinehurst GlfCrs
National Park or Forest	Yosemite NP
Other Park	St Francis Park
Outside Subject Area	
Inset Area	A1

Where state, county, and/or MCD/CCD boundaries coincide, the map shows the boundary symbol for only the highest-ranking of these boundaries. Where American Indian reservation and American Indian tribal subdivision boundaries coincide, the map shows only the American Indian reservation boundaries.

Entity names are followed by either their FIPS code or census code; parentheses indicate a census code.

1 'MCD" indicates a false MCD. These are for Census Bureau use only.

2 The CCD and CDP boundaries represent statistical entities only and are not updated through the BAS.

3 Incorporated place name color corresponds to the incorporated place fill color.

Due to space limitations, some road names, along with other feature and geography names on the map, may not be shown.

The Census Bureau stores primary and alternate road names, but only primary road names are used to label the roads on these maps.

Key to Adjacent Sheets

8	9	10
16	17	18
24	25	26

Sheet Location within Entity

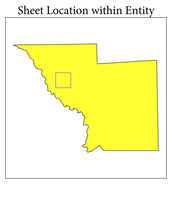

Sheet 17 of 55 PARENT sheets
Total Sheets: 58 (Index 1; Parent 55; Inset 2)

NAME: Webb County (479)
ENTITY TYPE: County or statistically equivalent entity
ST: Texas (48)

INDEX OR PARENT SHEET #: 017
INSET SHEET #: 000000

2020 COUNTY REF MAP (PARENT)

5340248479000000017000000

All legal boundaries and names are as reported through the 2020 Boundary and Annexation Survey (BAS) and Boundary Validation Program (BVP). The boundaries shown on this map are for Census Bureau statistical data collection and tabulation purposes only; their depiction and designation for statistical purposes does not constitute a determination of jurisdictional authority or rights of ownership or entitlement.

Data Source: U.S. Census Bureau's MAF/TIGER database (TAB20), November 2020
Created by Geography Division: December 09, 2020

U.S. DEPARTMENT OF COMMERCE U.S. Census Bureau

Projection: Albers Equal Area Conic
Datum: NAD 83
Spheroid: GRS 80
1st Standard Parallel: 27 36 51
2nd Standard Parallel: 34 43 24
Central Meridian: -100 04 35
Latitude of Projection's Origin: 25 50 13
False Easting: 0
False Northing: 0

0 0.6 1.2 1.8 2.4 3 Kilometers
0 0.4 0.8 1.2 1.6 2 Miles
The plotted map scale is 1:20,000

N W E S

Boundary and Annexation Survey (BAS) ID: 24847900000
BAS Submission Deadline: March 1, 2021

PDF versions of the BAS maps are available at:
www.census.gov/programs-surveys/bas/geographies.html

For more information, or to request additional maps, please email geo.bas@census.gov, call 1-800-972-5651, or visit www.census.gov/programs-surveys/bas.html.

United States Census Bureau

GOVERNMENTAL UNIT REFERENCE MAP (2020): Webb County, TX

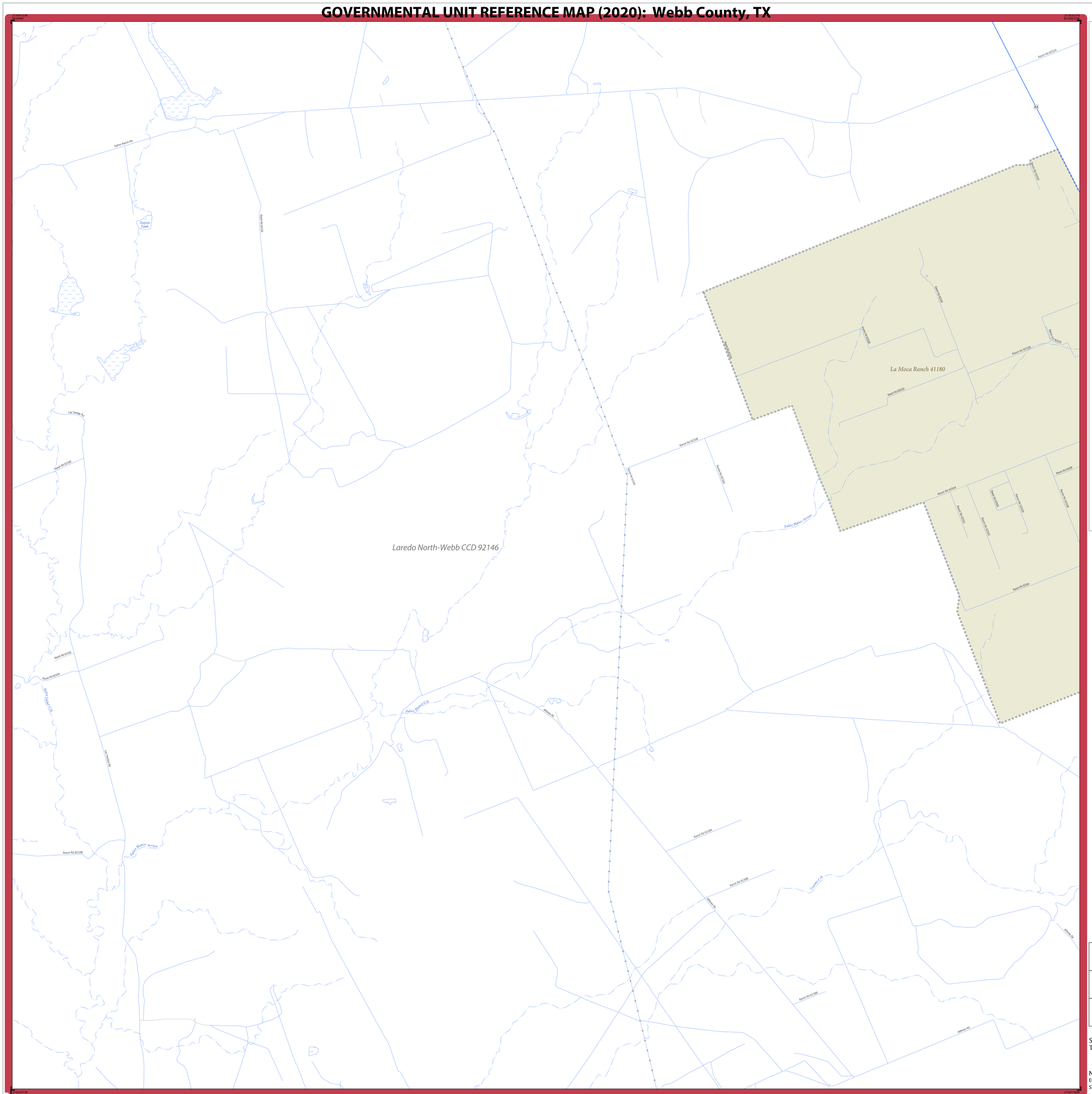
Laredo North-Webb CCD 92146
La Moca Ranch 41180
Ranch Rd 62120
Ranch Rd 62126
Ranch Rd 62128
Ranch Rd 62128A
Ranch Rd 62128B
Ranch Rd 62128C
Ranch Rd 62128D
Ranch Rd 62128E
Ranch Rd 62128F
Ranch Rd 62128G
Ranch Rd 62128H
Ranch Rd 62128J
Ranch Rd 62128K
Ranch Rd 62128L
Ranch Rd 62128M
Ranch Rd 62128N
Ranch Rd 62128P
Ranch Rd 62128Q
Ranch Rd 62128R
Ranch Rd 62128S
Ranch Rd 62128T
Ranch Rd 62128U
Ranch Rd 62128V
Ranch Rd 62128W
Ranch Rd 62128X
Ranch Rd 62128Y
Ranch Rd 62128Z
Ranch Rd 62130
Ranch Rd 62130A
Ranch Rd 62130B
Ranch Rd 62130C
Ranch Rd 62130D
Ranch Rd 62130E
Ranch Rd 62130F
Ranch Rd 62130G
Ranch Rd 62130H
Ranch Rd 62130J
Ranch Rd 62130K
Ranch Rd 62130L
Ranch Rd 62130M
Ranch Rd 62130N
Ranch Rd 62130P
Ranch Rd 62130Q
Ranch Rd 62130R
Ranch Rd 62130S
Ranch Rd 62130T
Ranch Rd 62130U
Ranch Rd 62130V
Ranch Rd 62130W
Ranch Rd 62130X
Ranch Rd 62130Y
Ranch Rd 62130Z
Ranch Rd 62132
Ranch Rd 62132A
Ranch Rd 62132B
Ranch Rd 62132C
Ranch Rd 62132D
Ranch Rd 62132E
Ranch Rd 62132F
Ranch Rd 62132G
Ranch Rd 62132H
Ranch Rd 62132J
Ranch Rd 62132K
Ranch Rd 62132L
Ranch Rd 62132M
Ranch Rd 62132N
Ranch Rd 62132P
Ranch Rd 62132Q
Ranch Rd 62132R
Ranch Rd 62132S
Ranch Rd 62132T
Ranch Rd 62132U
Ranch Rd 62132V
Ranch Rd 62132W
Ranch Rd 62132X
Ranch Rd 62132Y
Ranch Rd 62132Z
Ranch Rd 62134
Ranch Rd 62134A
Ranch Rd 62134B
Ranch Rd 62134C
Ranch Rd 62134D
Ranch Rd 62134E
Ranch Rd 62134F
Ranch Rd 62134G
Ranch Rd 62134H
Ranch Rd 62134J
Ranch Rd 62134K
Ranch Rd 62134L
Ranch Rd 62134M
Ranch Rd 62134N
Ranch Rd 62134P
Ranch Rd 62134Q
Ranch Rd 62134R
Ranch Rd 62134S
Ranch Rd 62134T
Ranch Rd 62134U
Ranch Rd 62134V
Ranch Rd 62134W
Ranch Rd 62134X
Ranch Rd 62134Y
Ranch Rd 62134Z
Ranch Rd 62136
Ranch Rd 62136A
Ranch Rd 62136B
Ranch Rd 62136C
Ranch Rd 62136D
Ranch Rd 62136E
Ranch Rd 62136F
Ranch Rd 62136G
Ranch Rd 62136H
Ranch Rd 62136J
Ranch Rd 62136K
Ranch Rd 62136L
Ranch Rd 62136M
Ranch Rd 62136N
Ranch Rd 62136P
Ranch Rd 62136Q
Ranch Rd 62136R
Ranch Rd 62136S
Ranch Rd 62136T
Ranch Rd 62136U
Ranch Rd 62136V
Ranch Rd 62136W
Ranch Rd 62136X
Ranch Rd 62136Y
Ranch Rd 62136Z
Ranch Rd 62138
Ranch Rd 62138A
Ranch Rd 62138B
Ranch Rd 62138C
Ranch Rd 62138D
Ranch Rd 62138E
Ranch Rd 62138F
Ranch Rd 62138G
Ranch Rd 62138H
Ranch Rd 62138J
Ranch Rd 62138K
Ranch Rd 62138L
Ranch Rd 62138M
Ranch Rd 62138N
Ranch Rd 62138P
Ranch Rd 62138Q
Ranch Rd 62138R
Ranch Rd 62138S
Ranch Rd 62138T
Ranch Rd 62138U
Ranch Rd 62138V
Ranch Rd 62138W
Ranch Rd 62138X
Ranch Rd 62138Y
Ranch Rd 62138Z
Ranch Rd 62140
Ranch Rd 62140A
Ranch Rd 62140B
Ranch Rd 62140C
Ranch Rd 62140D
Ranch Rd 62140E
Ranch Rd 62140F
Ranch Rd 62140G
Ranch Rd 62140H
Ranch Rd 62140J
Ranch Rd 62140K
Ranch Rd 62140L
Ranch Rd 62140M
Ranch Rd 62140N
Ranch Rd 62140P
Ranch Rd 62140Q
Ranch Rd 62140R
Ranch Rd 62140S
Ranch Rd 62140T
Ranch Rd 62140U
Ranch Rd 62140V
Ranch Rd 62140W
Ranch Rd 62140X
Ranch Rd 62140Y
Ranch Rd 62140Z
Ranch Rd 62142
Ranch Rd 62142A
Ranch Rd 62142B
Ranch Rd 62142C
Ranch Rd 62142D
Ranch Rd 62142E
Ranch Rd 62142F
Ranch Rd 62142G
Ranch Rd 62142H
Ranch Rd 62142J
Ranch Rd 62142K
Ranch Rd 62142L
Ranch Rd 62142M
Ranch Rd 62142N
Ranch Rd 62142P
Ranch Rd 62142Q
Ranch Rd 62142R
Ranch Rd 62142S
Ranch Rd 62142T
Ranch Rd 62142U
Ranch Rd 62142V
Ranch Rd 62142W
Ranch Rd 62142X
Ranch Rd 62142Y
Ranch Rd 62142Z
Ranch Rd 62144
Ranch Rd 62144A
Ranch Rd 62144B
Ranch Rd 62144C
Ranch Rd 62144D
Ranch Rd 62144E
Ranch Rd 62144F
Ranch Rd 62144G
Ranch Rd 62144H
Ranch Rd 62144J
Ranch Rd 62144K
Ranch Rd 62144L
Ranch Rd 62144M
Ranch Rd 62144N
Ranch Rd 62144P
Ranch Rd 62144Q
Ranch Rd 62144R
Ranch Rd 62144S
Ranch Rd 62144T
Ranch Rd 62144U
Ranch Rd 62144V
Ranch Rd 62144W
Ranch Rd 62144X
Ranch Rd 62144Y
Ranch Rd 62144Z
Ranch Rd 62146
Ranch Rd 62146A
Ranch Rd 62146B
Ranch Rd 62146C
Ranch Rd 62146D
Ranch Rd 62146E
Ranch Rd 62146F
Ranch Rd 62146G
Ranch Rd 62146H
Ranch Rd 62146J
Ranch Rd 62146K
Ranch Rd 62146L
Ranch Rd 62146M
Ranch Rd 62146N
Ranch Rd 62146P
Ranch Rd 62146Q
Ranch Rd 62146R
Ranch Rd 62146S
Ranch Rd 62146T
Ranch Rd 62146U
Ranch Rd 62146V
Ranch Rd 62146W
Ranch Rd 62146X
Ranch Rd 62146Y
Ranch Rd 62146Z
Ranch Rd 62148
Ranch Rd 62148A
Ranch Rd 62148B
Ranch Rd 62148C
Ranch Rd 62148D
Ranch Rd 62148E
Ranch Rd 62148F
Ranch Rd 62148G
Ranch Rd 62148H
Ranch Rd 62148J
Ranch Rd 62148K
Ranch Rd 62148L
Ranch Rd 62148M
Ranch Rd 62148N
Ranch Rd 62148P
Ranch Rd 62148Q
Ranch Rd 62148R
Ranch Rd 62148S
Ranch Rd 62148T
Ranch Rd 62148U
Ranch Rd 62148V
Ranch Rd 62148W
Ranch Rd 62148X
Ranch Rd 62148Y
Ranch Rd 62148Z
Ranch Rd 62150
Ranch Rd 62150A
Ranch Rd 62150B
Ranch Rd 62150C
Ranch Rd 62150D
Ranch Rd 62150E
Ranch Rd 62150F
Ranch Rd 62150G
Ranch Rd 62150H
Ranch Rd 62150J
Ranch Rd 62150K
Ranch Rd 62150L
Ranch Rd 62150M
Ranch Rd 62150N
Ranch Rd 62150P
Ranch Rd 62150Q
Ranch Rd 62150R
Ranch Rd 62150S
Ranch Rd 62150T
Ranch Rd 62150U
Ranch Rd 62150V
Ranch Rd 62150W
Ranch Rd 62150X
Ranch Rd 62150Y
Ranch Rd 62150Z
Ranch Rd 62152
Ranch Rd 62152A
Ranch Rd 62152B
Ranch Rd 62152C
Ranch Rd 62152D
Ranch Rd 62152E
Ranch Rd 62152F
Ranch Rd 62152G
Ranch Rd 62152H
Ranch Rd 62152J
Ranch Rd 62152K
Ranch Rd 62152L
Ranch Rd 62152M
Ranch Rd 62152N
Ranch Rd 62152P
Ranch Rd 62152Q
Ranch Rd 62152R
Ranch Rd 62152S
Ranch Rd 62152T
Ranch Rd 62152U
Ranch Rd 62152V
Ranch Rd 62152W
Ranch Rd 62152X
Ranch Rd 62152Y
Ranch Rd 62152Z
Ranch Rd 62154
Ranch Rd 62154A
Ranch Rd 62154B
Ranch Rd 62154C
Ranch Rd 62154D
Ranch Rd 62154E
Ranch Rd 62154F
Ranch Rd 62154G
Ranch Rd 62154H
Ranch Rd 62154J
Ranch Rd 62154K
Ranch Rd 62154L
Ranch Rd 62154M
Ranch Rd 62154N
Ranch Rd 62154P
Ranch Rd 62154Q
Ranch Rd 62154R
Ranch Rd 62154S
Ranch Rd 62154T
Ranch Rd 62154U
Ranch Rd 62154V
Ranch Rd 62154W
Ranch Rd 62154X
Ranch Rd 62154Y
Ranch Rd 62154Z
Ranch Rd 62156
Ranch Rd 62156A
Ranch Rd 62156B
Ranch Rd 62156C
Ranch Rd 62156D
Ranch Rd 62156E
Ranch Rd 62156F
Ranch Rd 62156G
Ranch Rd 62156H
Ranch Rd 62156J
Ranch Rd 62156K
Ranch Rd 62156L
Ranch Rd 62156M
Ranch Rd 62156N
Ranch Rd 62156P
Ranch Rd 62156Q
Ranch Rd 62156R
Ranch Rd 62156S
Ranch Rd 62156T
Ranch Rd 62156U
Ranch Rd 62156V
Ranch Rd 62156W
Ranch Rd 62156X
Ranch Rd 62156Y
Ranch Rd 62156Z
Ranch Rd 62158
Ranch Rd 62158A
Ranch Rd 62158B
Ranch Rd 62158C
Ranch Rd 62158D
Ranch Rd 62158E
Ranch Rd 62158F
Ranch Rd 62158G
Ranch Rd 62158H
Ranch Rd 62158J
Ranch Rd 62158K
Ranch Rd 62158L
Ranch Rd 62158M
Ranch Rd 62158N
Ranch Rd 62158P
Ranch Rd 62158Q
Ranch Rd 62158R
Ranch Rd 62158S
Ranch Rd 62158T
Ranch Rd 62158U
Ranch Rd 62158V
Ranch Rd 62158W
Ranch Rd 62158X
Ranch Rd 62158Y
Ranch Rd 62158Z
Ranch Rd 62160
Ranch Rd 62160A
Ranch Rd 62160B
Ranch Rd 62160C
Ranch Rd 62160D
Ranch Rd 62160E
Ranch Rd 62160F
Ranch Rd 62160G
Ranch Rd 62160H
Ranch Rd 62160J
Ranch Rd 62160K
Ranch Rd 62160L
Ranch Rd 62160M
Ranch Rd 62160N
Ranch Rd 62160P
Ranch Rd 62160Q
Ranch Rd 62160R
Ranch Rd 62160S
Ranch Rd 62160T
Ranch Rd 62160U
Ranch Rd 62160V
Ranch Rd 62160W
Ranch Rd 62160X
Ranch Rd 62160Y
Ranch Rd 62160Z
Ranch Rd 62162
Ranch Rd 62162A
Ranch Rd 62162B
Ranch Rd 62162C
Ranch Rd 62162D
Ranch Rd 62162E
Ranch Rd 62162F
Ranch Rd 62162G
Ranch Rd 62162H
Ranch Rd 62162J
Ranch Rd 62162K
Ranch Rd 62162L
Ranch Rd 62162M
Ranch Rd 62162N
Ranch Rd 62162P
Ranch Rd 62162Q
Ranch Rd 62162R
Ranch Rd 62162S
Ranch Rd 62162T
Ranch Rd 62162U
Ranch Rd 62162V
Ranch Rd 62162W
Ranch Rd 62162X
Ranch Rd 62162Y
Ranch Rd 62162Z
Ranch Rd 62164
Ranch Rd 62164A
Ranch Rd 62164B
Ranch Rd 62164C
Ranch Rd 62164D
Ranch Rd 62164E
Ranch Rd 62164F
Ranch Rd 62164G
Ranch Rd 62164H
Ranch Rd 62164J
Ranch Rd 62164K
Ranch Rd 62164L
Ranch Rd 62164M
Ranch Rd 62164N
Ranch Rd 62164P
Ranch Rd 62164Q
Ranch Rd 62164R
Ranch Rd 62164S
Ranch Rd 62164T
Ranch Rd 62164U
Ranch Rd 62164V
Ranch Rd 62164W
Ranch Rd 62164X
Ranch Rd 62164Y
Ranch Rd 62164Z
Ranch Rd 62166
Ranch Rd 62166A
Ranch Rd 62166B
Ranch Rd 62166C
Ranch Rd 62166D
Ranch Rd 62166E
Ranch Rd 62166F
Ranch Rd 62166G
Ranch Rd 62166H
Ranch Rd 62166J
Ranch Rd 62166K
Ranch Rd 62166L
Ranch Rd 62166M
Ranch Rd 62166N
Ranch Rd 62166P
Ranch Rd 62166Q
Ranch Rd 62166R
Ranch Rd 62166S
Ranch Rd 62166T
Ranch Rd 62166U
Ranch Rd 62166V
Ranch Rd 62166W
Ranch Rd 62166X
Ranch Rd 62166Y
Ranch Rd 62166Z
Ranch Rd 62168
Ranch Rd 62168A
Ranch Rd 62168B
Ranch Rd 62168C
Ranch Rd 62168D
Ranch Rd 62168E
Ranch Rd 62168F
Ranch Rd 62168G
Ranch Rd 62168H
Ranch Rd 62168J
Ranch Rd 62168K
Ranch Rd 62168L
Ranch Rd 62168M
Ranch Rd 62168N
Ranch Rd 62168P
Ranch Rd 62168Q
Ranch Rd 62168R
Ranch Rd 62168S
Ranch Rd 62168T
Ranch Rd 62168U
Ranch Rd 62168V
Ranch Rd 62168W
Ranch Rd 62168X
Ranch Rd 62168Y
Ranch Rd 62168Z
Ranch Rd 62170
Ranch Rd 62170A
Ranch Rd 62170B
Ranch Rd 62170C
Ranch Rd 62170D
Ranch Rd 62170E
Ranch Rd 62170F
Ranch Rd 62170G
Ranch Rd 62170H
Ranch Rd 62170J
Ranch Rd 62170K
Ranch Rd 62170L
Ranch Rd 62170M
Ranch Rd 62170N
Ranch Rd 62170P
Ranch Rd 62170Q
Ranch Rd 62170R
Ranch Rd 62170S
Ranch Rd 62170T
Ranch Rd 62170U
Ranch Rd 62170V
Ranch Rd 62170W
Ranch Rd 62170X
Ranch Rd 62170Y
Ranch Rd 62170Z
Ranch Rd 62172
Ranch Rd 62172A
Ranch Rd 62172B
Ranch Rd 62172C
Ranch Rd 62172D
Ranch Rd 62172E
Ranch Rd 62172F
Ranch Rd 62172G
Ranch Rd 62172H
Ranch Rd 62172J
Ranch Rd 62172K
Ranch Rd 62172L
Ranch Rd 62172M
Ranch Rd 62172N
Ranch Rd 62172P
Ranch Rd 62172Q
Ranch Rd 62172R
Ranch Rd 62172S
Ranch Rd 62172T
Ranch Rd 62172U
Ranch Rd 62172V
Ranch Rd 62172W
Ranch Rd 62172X
Ranch Rd 62172Y
Ranch Rd 62172Z
Ranch Rd 62174
Ranch Rd 62174A
Ranch Rd 62174B
Ranch Rd 62174C
Ranch Rd 62174D
Ranch Rd 62174E
Ranch Rd 62174F
Ranch Rd 62174G
Ranch Rd 62174H
Ranch Rd 62174J
Ranch Rd 62174K
Ranch Rd 62174L
Ranch Rd 62174M
Ranch Rd 62174N
Ranch Rd 62174P
Ranch Rd 62174Q
Ranch Rd 62174R
Ranch Rd 62174S
Ranch Rd 62174T
Ranch Rd 62174U
Ranch Rd 62174V
Ranch Rd 62174W
Ranch Rd 62174X
Ranch Rd 62174Y
Ranch Rd 62174Z
Ranch Rd 62176
Ranch Rd 62176A
Ranch Rd 62176B
Ranch Rd 62176C
Ranch Rd 62176D
Ranch Rd 62176E
Ranch Rd 62176F
Ranch Rd 62176G
Ranch Rd 62176H
Ranch Rd 62176J
Ranch Rd 62176K
Ranch Rd 62176L
Ranch Rd 62176M
Ranch Rd 62176N
Ranch Rd 62176P
Ranch Rd 62176Q
Ranch Rd 62176R
Ranch Rd 62176S
Ranch Rd 62176T
Ranch Rd 62176U
Ranch Rd 62176V
Ranch Rd 62176W
Ranch Rd 62176X
Ranch Rd 62176Y
Ranch Rd 62176Z
Ranch Rd 62178
Ranch Rd 62178A
Ranch Rd 62178B
Ranch Rd 62178C
Ranch Rd 62178D
Ranch Rd 62178E
Ranch Rd 62178F
Ranch Rd 62178G
Ranch Rd 62178H
Ranch Rd 62178J
Ranch Rd 62178K
Ranch Rd 62178L
Ranch Rd 62178M
Ranch Rd 62178N
Ranch Rd 62178P
Ranch Rd 62178Q
Ranch Rd 62178R
Ranch Rd 62178S
Ranch Rd 62178T
Ranch Rd 62178U
Ranch Rd 62178V
Ranch Rd 62178W
Ranch Rd 62178X
Ranch Rd 62178Y
Ranch Rd 62178Z
Ranch Rd 62180
Ranch Rd 62180A
Ranch Rd 62180B
Ranch Rd 62180C
Ranch Rd 62180D
Ranch Rd 62180E
Ranch Rd 62180F
Ranch Rd 62180G
Ranch Rd 62180H
Ranch Rd 62180J
Ranch Rd 62180K
Ranch Rd 62180L
Ranch Rd 62180M
Ranch Rd 62180N
Ranch Rd 62180P
Ranch Rd 62180Q
Ranch Rd 62180R
Ranch Rd 62180S
Ranch Rd 62180T
Ranch Rd 62180U
Ranch Rd 62180V
Ranch Rd 62180W
Ranch Rd 62180X
Ranch Rd 62180Y
Ranch Rd 62180Z
Ranch Rd 62182
Ranch Rd 62182A
Ranch Rd 62182B
Ranch Rd 62182C
Ranch Rd 62182D
Ranch Rd 62182E
Ranch Rd 62182F
Ranch Rd 62182G
Ranch Rd 62182H
Ranch Rd 62182J
Ranch Rd 62182K
Ranch Rd 62182L
Ranch Rd 62182M
Ranch Rd 62182N
Ranch Rd 62182P
Ranch Rd 62182Q
Ranch Rd 62182R
Ranch Rd 62182S
Ranch Rd 62182T
Ranch Rd 62182U
Ranch Rd 62182V
Ranch Rd 62182W
Ranch Rd 62182X
Ranch Rd 62182Y
Ranch Rd 62182Z
Ranch Rd 62184
Ranch Rd 62184A
Ranch Rd 62184B
Ranch Rd 62184C
Ranch Rd 62184D
Ranch Rd 62184E
Ranch Rd 62184F
Ranch Rd 62184G
Ranch Rd 62184H
Ranch Rd 62184J
Ranch Rd 62184K
Ranch Rd 62184L
Ranch Rd 62184M
Ranch Rd 62184N
Ranch Rd 62184P
Ranch Rd 62184Q
Ranch Rd 62184R
Ranch Rd 62184S
Ranch Rd 62184T
Ranch Rd 62184U
Ranch Rd 62184V
Ranch Rd 62184W
Ranch Rd 62184X
Ranch Rd 62184Y
Ranch Rd 62184Z
Ranch Rd 62186
Ranch Rd 62186A
Ranch Rd 62186B
Ranch Rd 62186C
Ranch Rd 62186D
Ranch Rd 62186E
Ranch Rd 62186F
Ranch Rd 62186G
Ranch Rd 62186H
Ranch Rd 62186J
Ranch Rd 62186K
Ranch Rd 62186L
Ranch Rd 62186M
Ranch Rd 62186N
Ranch Rd 62186P
Ranch Rd 62186Q
Ranch Rd 62186R
Ranch Rd 62186S
Ranch Rd 62186T
Ranch Rd 62186U
Ranch Rd 62186V
Ranch Rd 62186W
Ranch Rd 62186X
Ranch Rd 62186Y
Ranch Rd 62186Z
Ranch Rd 62188
Ranch Rd 62188A
Ranch Rd 62188B
Ranch Rd 62188C
Ranch Rd 62188D
Ranch Rd 62188E
Ranch Rd 62188F
Ranch Rd 62188G
Ranch Rd 62188H
Ranch Rd 62188J
Ranch Rd 62188K
Ranch Rd 62188L
Ranch Rd 62188M
Ranch Rd 62188N
Ranch Rd 62188P
Ranch Rd 62188Q
Ranch Rd 62188R
Ranch Rd 62188S
Ranch Rd 62188T
Ranch Rd 62188U
Ranch Rd 62188V
Ranch Rd 62188W
Ranch Rd 62188X
Ranch Rd 62188Y
Ranch Rd 62188Z
Ranch Rd 62190
Ranch Rd 62190A
Ranch Rd 62190B
Ranch Rd 62190C
Ranch Rd 62190D
Ranch Rd 62190E
Ranch Rd 62190F
Ranch Rd 62190G
Ranch Rd 62190H
Ranch Rd 62190J
Ranch Rd 62190K
Ranch Rd 62190L
Ranch Rd 62190M
Ranch Rd 62190N
Ranch Rd 62190P
Ranch Rd 62190Q
Ranch Rd 62190R
Ranch Rd 62190S
Ranch Rd 62190T
Ranch Rd 62190U
Ranch Rd 62190V
Ranch Rd 62190W
Ranch Rd 62190X
Ranch Rd 62190Y
Ranch Rd 62190Z
Ranch Rd 62192
Ranch Rd 62192A
Ranch Rd 62192B
Ranch Rd 62192C
Ranch Rd 62192D
Ranch Rd 62192E
Ranch Rd 62192F
Ranch Rd 62192G
Ranch Rd 62192H
Ranch Rd 62192J
Ranch Rd 62192K
Ranch Rd 62192L
Ranch Rd 62192M
Ranch Rd 62192N
Ranch Rd 62192P
Ranch Rd 62192Q
Ranch Rd 62192R
Ranch Rd 62192S
Ranch Rd 62192T
Ranch Rd 62192U
Ranch Rd 62192V
Ranch Rd 62192W
Ranch Rd 62192X
Ranch Rd 62192Y
Ranch Rd 62192Z
Ranch Rd 62194
Ranch Rd 62194A
Ranch Rd 62194B
Ranch Rd 62194C
Ranch Rd 62194D
Ranch Rd 62194E
Ranch Rd 62194F
Ranch Rd 62194G
Ranch Rd 62194H
Ranch Rd 62194J
Ranch Rd 62194K
Ranch Rd 62194L
Ranch Rd 62194M
Ranch Rd 62194N
Ranch Rd 62194P
Ranch Rd 62194Q
Ranch Rd 62194R
Ranch Rd 62194S
Ranch Rd 62194T
Ranch Rd 62194U
Ranch Rd 62194V
Ranch Rd 62194W
Ranch Rd 62194X
Ranch Rd 62194Y
Ranch Rd 62194Z
Ranch Rd 62196
Ranch Rd 62196A
Ranch Rd 62196B
Ranch Rd 62196C
Ranch Rd 62196D
Ranch Rd 62196E
Ranch Rd 62196F
Ranch Rd 62196G
Ranch Rd 62196H
Ranch Rd 62196J
Ranch Rd 62196K
Ranch Rd 62196L
Ranch Rd 62196M
Ranch Rd 62196N
Ranch Rd 62196P
Ranch Rd 62196Q
Ranch Rd 62196R
Ranch Rd 62196S
Ranch Rd 62196T
Ranch Rd 62196U
Ranch Rd 62196V
Ranch Rd 62196W
Ranch Rd 62196X
Ranch Rd 62196Y
Ranch Rd 62196Z
Ranch Rd 62198
Ranch Rd 62198A
Ranch Rd 62198B
Ranch Rd 62198C
Ranch Rd 62198D
Ranch Rd 62198E
Ranch Rd 62198F
Ranch Rd 62198G
Ranch Rd 62198H
Ranch Rd 62198J
Ranch Rd 62198K
Ranch Rd 62198L
Ranch Rd 62198M
Ranch Rd 62198N
Ranch Rd 62198P
Ranch Rd 62198Q
Ranch Rd 62198R
Ranch Rd 62198S
Ranch Rd 62198T
Ranch Rd 62198U
Ranch Rd 62198V
Ranch Rd 62198W
Ranch Rd 62198X
Ranch Rd 62198Y
Ranch Rd 62198Z
Ranch Rd 62200
Ranch Rd 62200A
Ranch Rd 62200B
Ranch Rd 62200C
Ranch Rd 62200D
Ranch Rd 62200E
Ranch Rd 62200F
Ranch Rd 62200G
Ranch Rd 62200H
Ranch Rd 62200J
Ranch Rd 62200K
Ranch Rd 62200L
Ranch Rd 62200M
Ranch Rd 62200N
Ranch Rd 62200P
Ranch Rd 62200Q
Ranch Rd 62200R
Ranch Rd 62200S
Ranch Rd 62200T
Ranch Rd 62200U
Ranch Rd 62200V
Ranch Rd 62200W
Ranch Rd 62200X
Ranch Rd 62200Y
Ranch Rd 62200Z
Ranch Rd 62202
Ranch Rd 62202A
Ranch Rd 62202B
Ranch Rd 62202C
Ranch Rd 62202D
Ranch Rd 62202E
Ranch Rd 62202F
Ranch Rd 62202G
Ranch Rd 62202H
Ranch Rd 62202J
Ranch Rd 62202K
Ranch Rd 62202L
Ranch Rd 62202M
Ranch Rd 62202N
Ranch Rd 62202P
Ranch Rd 62202Q
Ranch Rd 62202R
Ranch Rd 62202S
Ranch Rd 62202T
Ranch Rd 62202U
Ranch Rd 62202V
Ranch Rd 62202W
Ranch Rd 62202X
Ranch Rd 62202Y
Ranch Rd 62202Z
Ranch Rd 62204
Ranch Rd 62204A
Ranch Rd 62204B
Ranch Rd 62204C
Ranch Rd 62204D
Ranch Rd 62204E
Ranch Rd 62204F
Ranch Rd 62204G
Ranch Rd 62204H
Ranch Rd 62204J
Ranch Rd 62204K
Ranch Rd 62204L
Ranch Rd 62204M
Ranch Rd 62204N
Ranch Rd 62204P
Ranch Rd 62204Q
Ranch Rd 62204R
Ranch Rd 62204S
Ranch Rd 62204T
Ranch Rd 62204U
Ranch Rd 62204V
Ranch Rd 62204W
Ranch Rd 62204X
Ranch Rd 62204Y
Ranch Rd 62204Z
Ranch Rd 62206
Ranch Rd 62206A
Ranch Rd 62206B
Ranch Rd 62206C
Ranch Rd 62206D
Ranch Rd 62206E
Ranch Rd 62206F
Ranch Rd 62206G
Ranch Rd 62206H
Ranch Rd 62206J
Ranch Rd 62206K
Ranch Rd 62206L
Ranch Rd 62206M
Ranch Rd 62206N
Ranch Rd 62206P
Ranch Rd 62206Q
Ranch Rd 62206R
Ranch Rd 62206S
Ranch Rd 62206T
Ranch Rd 62206U
Ranch Rd 62206V
Ranch Rd 62206W
Ranch Rd 62206X
Ranch Rd 62206Y
Ranch Rd 62206Z
Ranch Rd 62208
Ranch Rd 62208A
Ranch Rd 62208B
Ranch Rd 62208C
Ranch Rd 62208D
Ranch Rd 62208E
Ranch Rd 62208F
Ranch Rd 62208G
Ranch Rd 62208H
Ranch Rd 62208J
Ranch Rd 62208K
Ranch Rd 62208L
Ranch Rd 62208M
Ranch Rd 62208N
Ranch Rd 62208P
Ranch Rd 62208Q
Ranch Rd 62208R
Ranch Rd 62208S
Ranch Rd 62208T
Ranch Rd 62208U
Ranch Rd 62208V
Ranch Rd 62208W
Ranch Rd 62208X
Ranch Rd 62208Y
Ranch Rd 62208Z
Ranch Rd 62210
Ranch Rd 62210A
Ranch Rd 62210B
Ranch Rd 62210C
Ranch Rd 62210D
Ranch Rd 62210E
Ranch Rd 62210F
Ranch Rd 62210G
Ranch Rd 62210H
Ranch Rd 62210J
Ranch Rd 62210K
Ranch Rd 62210L
Ranch Rd 62210M
Ranch Rd 62210N
Ranch Rd 62210P
Ranch Rd 62210Q
Ranch Rd 62210R
Ranch Rd 62210S
Ranch Rd 62210T
Ranch Rd 62210U
Ranch Rd 62210V
Ranch Rd 62210W
Ranch Rd 62210X
Ranch Rd 62210Y
Ranch Rd 62210Z
Ranch Rd 62212
Ranch Rd 62212A
Ranch Rd 62212B
Ranch Rd 62212C
Ranch Rd 62212D
Ranch Rd 62212E
Ranch Rd 62212F
Ranch Rd 62212G
Ranch Rd 62212H
Ranch Rd 62212J
Ranch Rd 62212K
Ranch Rd 62212L
Ranch Rd 62212M
Ranch Rd 62212N
Ranch Rd 62212P
Ranch Rd 62212Q
Ranch Rd 62212R
Ranch Rd 62212S
Ranch Rd 62212T
Ranch Rd 62212U
Ranch Rd 62212V
Ranch Rd 62212W
Ranch Rd 62212X
Ranch Rd 62212Y
Ranch Rd 62212Z
Ranch Rd 62214
Ranch Rd 62214A
Ranch Rd 62214B
Ranch Rd 62214C
Ranch Rd 62214D
Ranch Rd 62214E
Ranch Rd 62214F
Ranch Rd 62214G
Ranch Rd 62214H
Ranch Rd 62214J
Ranch Rd 62214K
Ranch Rd 62214L
Ranch Rd 62214M
Ranch Rd 62214N
Ranch Rd 62214P
Ranch Rd 62214Q
Ranch Rd 62214R
Ranch Rd 62214S
Ranch Rd 62214T
Ranch Rd 62214U
Ranch Rd 62214V
Ranch Rd 62214W
Ranch Rd 62214X
Ranch Rd 62214Y
Ranch Rd 62214Z
Ranch Rd 62216
Ranch Rd 62216A
Ranch Rd 62216B
Ranch Rd 62216C
Ranch Rd 62216D
Ranch Rd 62216E
Ranch Rd 62216F
Ranch Rd 62216G
Ranch Rd 62216H
Ranch Rd 62216J
Ranch Rd 62216K
Ranch Rd 62216L
Ranch Rd 62216M
Ranch Rd 62216N
Ranch Rd 62216P
Ranch Rd 62216Q
Ranch Rd 62216R
Ranch Rd 62216S
Ranch Rd 62216T
Ranch Rd 62216U
Ranch Rd 62216V
Ranch Rd 62216W
Ranch Rd 62216X
Ranch Rd 62216Y
Ranch Rd 62216Z
Ranch Rd 62218
Ranch Rd 62218A
Ranch Rd 62218B
Ranch Rd 62218C
Ranch Rd 62218D
Ranch Rd 62218E
Ranch Rd 62218F
Ranch Rd 62218G
Ranch Rd 62218H
Ranch Rd 62218J
Ranch Rd 62218K
Ranch Rd 62218L
Ranch Rd 62218M
Ranch Rd 62218N
Ranch Rd 62218P
Ranch Rd 62218Q
Ranch Rd 62218R
Ranch Rd 62218S
Ranch Rd 62218T
Ranch Rd 62218U
Ranch Rd 62218V
Ranch Rd 62218W
Ranch Rd 62218X
Ranch Rd 62218Y
Ranch Rd 62218Z
Ranch Rd 62220
Ranch Rd 62220A
Ranch Rd 62220B
Ranch Rd 62220C
Ranch Rd 62220D
Ranch Rd 62220E
Ranch Rd 62220F
Ranch Rd 62220G
Ranch Rd 62220H
Ranch Rd 62220J
Ranch Rd 62220K
Ranch Rd 62220L
Ranch Rd 62220M
Ranch Rd 62220N
Ranch Rd 62220P
Ranch Rd 62220Q
Ranch Rd 62220R
Ranch Rd 62220S
Ranch Rd 62220T
Ranch Rd 62220U
Ranch Rd 62220V
Ranch Rd 62220W
Ranch Rd 62220X
Ranch Rd 62220Y
Ranch Rd 62220Z
Ranch Rd 62222
Ranch Rd 62222A
Ranch Rd 62222B
Ranch Rd 62222C
Ranch Rd 62222D
Ranch Rd 62222E
Ranch Rd 62222F
Ranch Rd 62222G
Ranch Rd 62222H
Ranch Rd 62222J
Ranch Rd 62222K
Ranch Rd 62222L
Ranch Rd 62222M
Ranch Rd 62222N
Ranch Rd 62222P
Ranch Rd 62222Q
Ranch Rd 62222R
Ranch Rd 62222S
Ranch Rd 62222T
Ranch Rd 62222U
Ranch Rd 62222V
Ranch Rd 62222W
Ranch Rd 62222X
Ranch Rd 62222Y
Ranch Rd 62222Z
Ranch Rd 62224
Ranch Rd 62224A
Ranch Rd 62224B
Ranch Rd 62224C
Ranch Rd 62224D
Ranch Rd 62224E
Ranch Rd 62224F
Ranch Rd 62224G
Ranch Rd 62224H
Ranch Rd 62224J
Ranch Rd 62224K
Ranch Rd 62224L
Ranch Rd 62224M
Ranch Rd 62224N
Ranch Rd 62224P
Ranch Rd 62224Q
Ranch Rd 62224R
Ranch Rd 62224S
Ranch Rd 62224T
Ranch Rd 62224U
Ranch Rd 62224V
Ranch Rd 62224W
Ranch Rd 62224X
Ranch Rd 62224Y
Ranch Rd 62224Z
Ranch Rd 62226
Ranch Rd 62226A
Ranch Rd 62226B
Ranch Rd 62226C
Ranch Rd 62226D
Ranch Rd 62226E
Ranch Rd 62226F
Ranch Rd 62226G
Ranch Rd 62226H
Ranch Rd 62226J
Ranch Rd 62226K
Ranch Rd 62226L
Ranch Rd 62226M
Ranch Rd 62226N
Ranch Rd 62226P
Ranch Rd 62226Q
Ranch Rd 62226R
Ranch Rd 62226S
Ranch Rd 62226T
Ranch Rd 62226U
Ranch Rd 62226V
Ranch Rd 62226W
Ranch Rd 62226X
Ranch Rd 62226Y
Ranch Rd 62226Z
Ranch Rd 62228
Ranch Rd 62228A
Ranch Rd 62228B
Ranch Rd 62228C
Ranch Rd 62228D
Ranch Rd 62228E
Ranch Rd 62228F
Ranch Rd 62228G
Ranch Rd 62228H
Ranch Rd 62228J
Ranch Rd 62228K
Ranch Rd 62228L
Ranch Rd 62228M
Ranch Rd 62228N
Ranch Rd 62228P
Ranch Rd 62228Q
Ranch Rd 62228R
Ranch Rd 62228S
Ranch Rd 62228T
Ranch Rd 62228U
Ranch Rd 62228V
Ranch Rd 62228W
Ranch Rd 62228X
Ranch Rd 62228Y
Ranch Rd 62228Z
Ranch Rd 62230
Ranch Rd 62230A
Ranch Rd 62230B
Ranch Rd 62230C
Ranch Rd 62230D
Ranch Rd 62230E
Ranch Rd 62230F
Ranch Rd 62230G
Ranch Rd 62230H
Ranch Rd 62230J
Ranch Rd 62230K
Ranch Rd 62230L
Ranch Rd 62230M
Ranch Rd 62230N
Ranch Rd 62230P
Ranch Rd 62230Q
Ranch Rd 62230R
Ranch Rd 62230S
Ranch Rd 62230T
Ranch Rd 62230U
Ranch Rd 62230V
Ranch Rd 62230W
Ranch Rd 62230X
Ranch Rd 62230Y
Ranch Rd 62230Z
Ranch Rd 62232
Ranch Rd 62232A
Ranch Rd 62232B
Ranch Rd 62232C
Ranch Rd 62232D
Ranch Rd 62232E
Ranch Rd 62232F
Ranch Rd 62232G
Ranch Rd 62232H
Ranch Rd 62232J
Ranch Rd 62232K
Ranch

GOVERNMENTAL UNIT REFERENCE MAP (2020): Webb County, TX

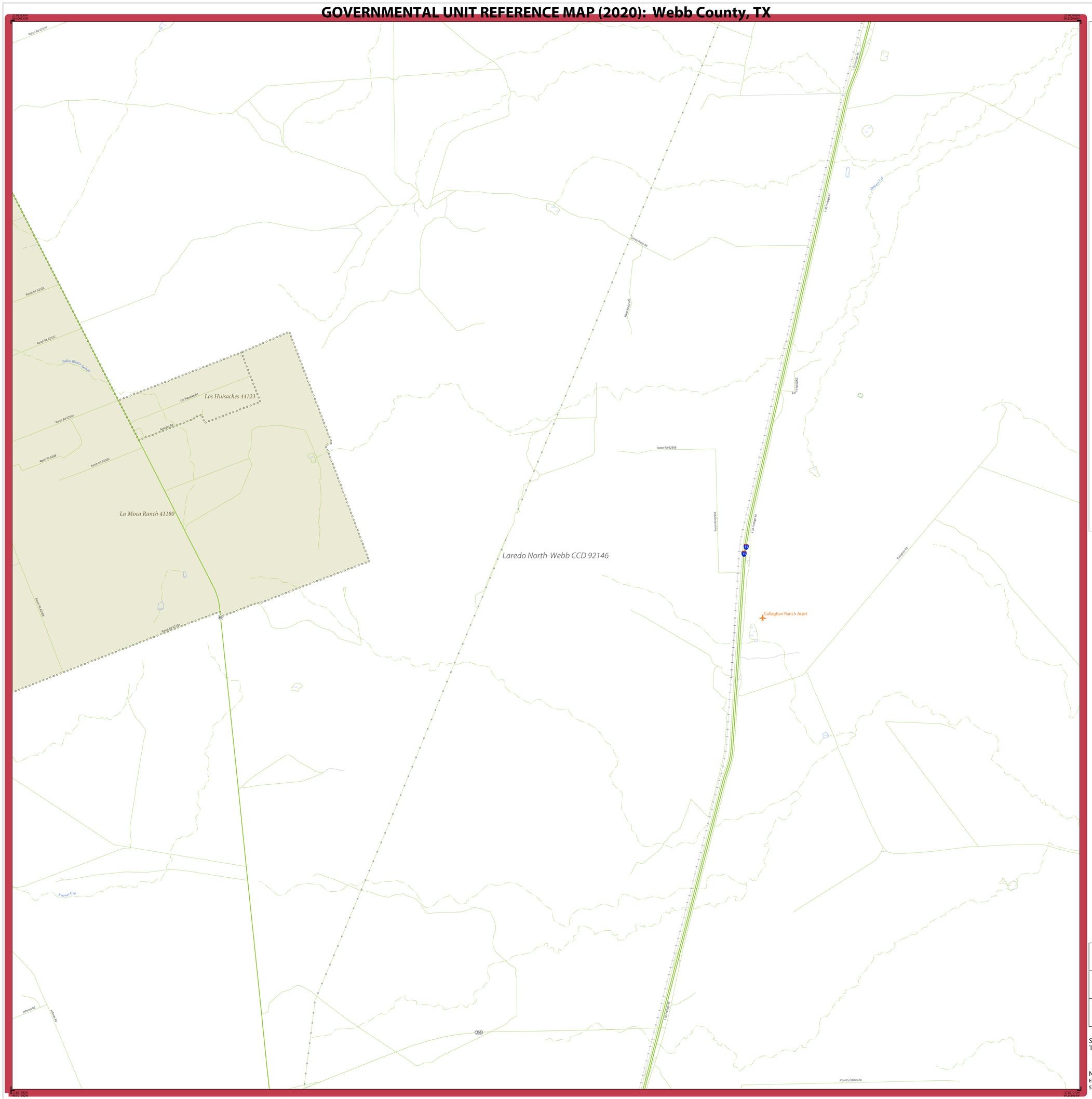

LEGEND

SYMBOL DESCRIPTION	SYMBOL	LABEL STYLE
Federal American Indian Reservation		L'ANSE RESERVATION (TA 1880)
Off-Reservation Trust Land		T1880
American Indian Tribal Subdivision		SHONTO (620)
Alaska Native Regional Corporation (ANRC)		*NANA ANRC 52120*
State (or statistically equivalent entity)		NEW YORK 36
County (or statistically equivalent entity)		ERIE 029
Minor Civil Division (MCD)[1]		Lee town 41460
Census County Division (CCD)[2]		*Jemez CCD 91650*
Consolidated City		MILFORD 47500
Incorporated Place[3]		Davis 18100
Census Designated Place (CDP)[2]		*Cochiti 16560*

DESCRIPTION	SYMBOL	DESCRIPTION	SYMBOL
Interstate	5	Water Body	*Pleasant Lake*
U.S. Highway	2	Swamp or Marsh	*Okefenokee Swamp*
State Highway	4	Glacier	*Bering Glacier*
Other Road	Marsh Ln	Airport, Airfield, or Helicopter Landing Pad	Donald Airfield
Cul-de-sac		College or University	Coll/Univ
Circle		Military	Fort Belvoir
Geographic Offset or Corridor		Prison or Juvenile Detention Center	P/JDC
4WD Trail, Stairway, Alley, Walkway, or Ferry		Cemetery	Powell Cmtry
Railroad	Southern RR	Golf Course	Pinehurst GlfCrs
Pipeline or Power Line		National Park or Forest	Yosemite NP
Ridge or Fence		Other Park	St Francis Park
Property Line or Nonvisible Boundary		Outside Subject Area	
Perennial Stream	*Tumbling Cr*	Inset Area	A1
Intermittent Stream	*Piney Cr*		
Mountain Peak or Hill	*Mt. Baker*		

Where state, county, and/or MCD/CCD boundaries coincide, the map shows the boundary symbol for only the highest-ranking of these boundaries. Where American Indian reservation and American Indian tribal subdivision boundaries coincide, the map shows only the American Indian reservation boundaries.

Entity names are followed by either their FIPS code or census code; parentheses indicate a census code.

1 'MCD*' indicates a false MCD. These are for Census Bureau use only.

2 The CCD and CDP boundaries represent statistical entities only and are not updated through the BAS.

3 Incorporated place name color corresponds to the incorporated place fill color.

Due to space limitations, some road names, along with other feature and geography names on the map, may not be shown.

The Census Bureau stores primary and alternate road names, but only primary road names are used to label the roads on these maps.

Key to Adjacent Sheets

10	11	12
18	19	20
26	27	28

Sheet Location within Entity

Sheet 19 of 55 PARENT sheets
Total Sheets: 58 (Index 1; Parent 55; Inset 2)

NAME: Webb County (479)
ENTITY TYPE: County or statistically equivalent entity
ST: Texas (48)

INDEX OR PARENT SHEET #: 019
INSET SHEET #: 000000

2020 COUNTY REF MAP (PARENT)

5340248479000000019000000

All legal boundaries and names are as reported through the 2020 Boundary and Annexation Survey (BAS) and Boundary Validation Program (BVP). The boundaries shown on this map are for Census Bureau statistical data collection and tabulation purposes only; their depiction and designation for statistical purposes does not constitute a determination of jurisdictional authority or rights of ownership or entitlement.

Data Source: U.S. Census Bureau's MAF/TIGER database (TAB20), November 2020
Created by Geography Division: December 09, 2020

U.S. DEPARTMENT OF COMMERCE U.S. Census Bureau

Projection: Albers Equal Area Conic
Datum: NAD 83
Spheroid: GRS 80
1st Standard Parallel: 27 36 51
2nd Standard Parallel: 34 43 24
Central Meridian: -100 04 35
Latitude of Projection's Origin: 25 50 13
False Easting: 0
False Northing: 0

0 0.6 1.2 1.8 2.4 3 Kilometers
0 0.4 0.8 1.2 1.6 2 Miles
The plotted map scale is 1:20,000

N W E S

Boundary and Annexation Survey (BAS) ID: 24847900000
BAS Submission Deadline: March 1, 2021

PDF versions of the BAS maps are available at:
www.census.gov/programs-surveys/bas/geographies.html

For more information, or to request additional maps, please email geo.bas@census.gov, call 1-800-972-5651, or visit www.census.gov/programs-surveys/bas.html.

United States Census Bureau

GOVERNMENTAL UNIT REFERENCE MAP (2020): Webb County, TX

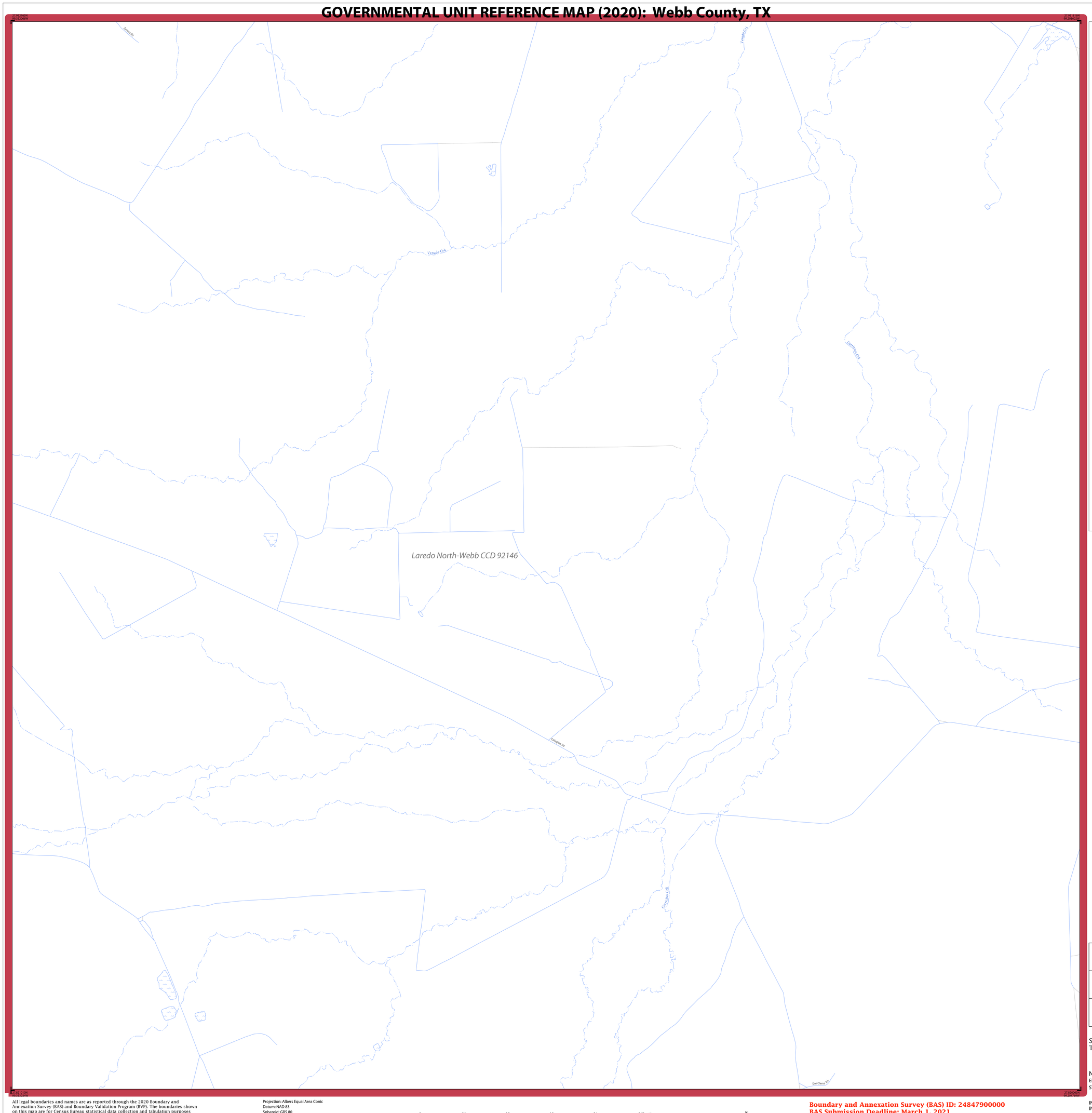

LEGEND

SYMBOL DESCRIPTION	SYMBOL	LABEL STYLE
Federal American Indian Reservation		L'ANSE RESERVATION (TA 1880)
Off-Reservation Trust Land		T1880
American Indian Tribal Subdivision		SHONTO (620)
Alaska Native Regional Corporation (ANRC)		*NANA ANRC 52120*
State (or statistically equivalent entity)		NEW YORK 36
County (or statistically equivalent entity)		ERIE 029
Minor Civil Division (MCD)[1]		Lee town 41460
Census County Division (CCD)[2]		*Jemez CCD 91650*
Consolidated City		MILFORD 47500
Incorporated Place[3]		Davis 18100
Census Designated Place (CDP)[2]		*Cochiti 16560*

DESCRIPTION	SYMBOL
Interstate	5
U.S. Highway	2
State Highway	4
Other Road	Marsh Ln
Cul-de-sac	
Circle	
Geographic Offset or Corridor	
4WD Trail, Stairway, Alley, Walkway, or Ferry	
Railroad	Southern RR
Pipeline or Power Line	
Ridge or Fence	
Property Line or Nonvisible Boundary	
Perennial Stream	*Tumbling Cr*
Intermittent Stream	*Piney Cr*
Mountain Peak or Hill	*Mt. Baker*

DESCRIPTION	SYMBOL
Water Body	*Pleasant Lake*
Swamp or Marsh	*Okefenokee Swamp*
Glacier	*Bering Glacier*
Airport, Airfield, or Helicopter Landing Pad	Dónärd Airfield
College or University	Coll/Univ
Military	Fort Belvoir
Prison or Juvenile Detention Center	P/JDC
Cemetery	Powell Cmtry
Golf Course	Pinehurst GlfCrs
National Park or Forest	Yosemite NP
Other Park	St Francis Park
Outside Subject Area	
Inset Area	A1

Where state, county, and/or MCD/CCD boundaries coincide, the map shows the boundary symbol for only the highest-ranking of these boundaries. Where American Indian reservation and American Indian tribal subdivision boundaries coincide, the map shows only the American Indian reservation boundaries.

Entity names are followed by either their FIPS code or census code; parentheses indicate a census code.

1 'MCD*' indicates a false MCD. These are for Census Bureau use only.

2 The CCD and CDP boundaries represent statistical entities only and are not updated through the BAS.

3 Incorporated place name color corresponds to the incorporated place fill color.

Due to space limitations, some road names, along with other feature and geography names on the map, may not be shown.

The Census Bureau stores primary and alternate road names, but only primary road names are used to label the roads on these maps.

Key to Adjacent Sheets

11	12	13
19	20	21
27	28	29

Sheet Location within Entity

Sheet 20 of 55 PARENT sheets
Total Sheets: 58 (Index 1; Parent 55; Inset 2)

NAME: Webb County (479)
ENTITY TYPE: County or statistically equivalent entity
ST: Texas (48)

INDEX OR PARENT SHEET #: 020
INSET SHEET #: 000000

2020 COUNTY REF MAP (PARENT)

5340248479000000020000000

All legal boundaries and names are as reported through the 2020 Boundary and Annexation Survey (BAS) and Boundary Validation Program (BVP). The boundaries shown on this map are for Census Bureau statistical data collection and tabulation purposes only; their depiction and designation for statistical purposes does not constitute a determination of jurisdictional authority or rights of ownership or entitlement.

Data Source: U.S. Census Bureau's MAF/TIGER database (TAB20), November 2020
Created by: Geography Division: December 09, 2020

U.S. DEPARTMENT OF COMMERCE U.S. Census Bureau

Projection: Albers Equal Area Conic
Datum: NAD 83
Spheroid: GRS 80
1st Standard Parallel: 27 36 51
2nd Standard Parallel: 34 43 24
Central Meridian: -100 04 35
Latitude of Projection's Origin: 25 50 13
False Easting: 0
False Northing: 0

0 0.6 1.2 1.8 2.4 3 Kilometers
0 0.4 0.8 1.2 1.6 2 Miles
The plotted map scale is 1:20,000

N W E S

Boundary and Annexation Survey (BAS) ID: 24847900000
BAS Submission Deadline: March 1, 2021

PDF versions of the BAS maps are available at:
www.census.gov/programs-surveys/bas/geographies.html

For more information, or to request additional maps, please email geo.bas@census.gov, call 1-800-972-5651, or visit www.census.gov/programs-surveys/bas.html.

United States Census Bureau

GOVERNMENTAL UNIT REFERENCE MAP (2020): Webb County, TX



LEGEND

SYMBOL DESCRIPTION	SYMBOL	LABEL STYLE
Federal American Indian Reservation		L'ANSE RESERVATION (TA 1880)
Off-Reservation Trust Land		T1880
American Indian Tribal Subdivision		SHONTO (620)
Alaska Native Regional Corporation (ANRC)		NANA ANRC 52120
State (or statistically equivalent entity)		NEW YORK 36
County (or statistically equivalent entity)		ERIE 029
Minor Civil Division (MCD)[1]		Lee town 41460
Census County Division (CCD)[2]		Jemez CCD 91650
Consolidated City		MILFORD 47500
Incorporated Place[3]		Davis 18100
Census Designated Place (CDP)[2]		Cochiti 16560

DESCRIPTION	SYMBOL
Interstate	5
U.S. Highway	2
State Highway	4
Other Road	Marsh Ln
Cul-de-sac	
Circle	
Geographic Offset or Corridor	
4WD Trail, Stairway, Alley, Walkway, or Ferry	
Railroad	Southern RR
Pipeline or Power Line	
Ridge or Fence	
Property Line or Nonvisible Boundary	
Perennial Stream	Tumbling Cr
Intermittent Stream	Piney Cr
Mountain Peak or Hill	Mt. Baker

DESCRIPTION	SYMBOL
Water Body	Pleasant Lake
Swamp or Marsh	Okefenokee Swamp
Glacier	Bering Glacier
Airport, Airfield, or Helicopter Landing Pad	Donald Airport
College or University	Coll/Univ
Military	Fort Belvoir
Prison or Juvenile Detention Center	P/JDC
Cemetery	Powell Cmtry
Golf Course	Pinehurst GlfCrs
National Park or Forest	Yosemite NP
Other Park	St Francis Park
Outside Subject Area	
Inset Area	A1

Where state, county, and/or MCD/CCD boundaries coincide, the map shows the boundary symbol for only the highest-ranking of these boundaries. Where American Indian reservation and American Indian tribal subdivision boundaries coincide, the map shows only the American Indian reservation boundaries.

Entity names are followed by either their FIPS code or census code; parentheses indicate a census code.

1 'MCD*' indicates a false MCD. These are for Census Bureau use only.

2 The CCD and CDP boundaries represent statistical entities only and are not updated through the BAS.

3 Incorporated place name color corresponds to the incorporated place fill color.

Due to space limitations, some road names, along with other feature and geography names on the map, may not be shown.

The Census Bureau stores primary and alternate road names, but only primary road names are used to label the roads on these maps.

Key to Adjacent Sheets

12	13	14
20	21	22
28	29	30

Sheet Location within Entity

Sheet 21 of 55 PARENT sheets
Total Sheets: 58 (Index 1; Parent 55; Inset 2)

NAME: Webb County (479)
ENTITY TYPE: County or statistically equivalent entity
ST: Texas (48)

INDEX OR PARENT SHEET #: 021
INSET SHEET #: 000000

2020 COUNTY REF MAP (PARENT)

5340248479000000021000000

All legal boundaries and names are as reported through the 2020 Boundary and Annexation Survey (BAS) and Boundary Validation Program (BVP). The boundaries shown on this map are for Census Bureau statistical data collection and tabulation purposes only; their depiction and designation for statistical purposes does not constitute a determination of jurisdictional authority or rights of ownership or entitlement.

Data Source: U.S. Census Bureau's MAF/TIGER database (TAB20), November 2020
Created by Geography Division: December 09, 2020

U.S. DEPARTMENT OF COMMERCE U.S. Census Bureau

Projection: Albers Equal Area Conic
Datum: NAD 83
Spheroid: GRS 80
1st Standard Parallel: 27 36 51
2nd Standard Parallel: 34 43 24
Central Meridian: -100 04 35
Latitude of Projection's Origin: 25 50 13
False Easting: 0
False Northing: 0

0 0.6 1.2 1.8 2.4 3 Kilometers
0 0.4 0.8 1.2 1.6 2 Miles
The plotted map scale is 1:20,000

N W E S

Boundary and Annexation Survey (BAS) ID: 24847900000
BAS Submission Deadline: March 1, 2021

PDF versions of the BAS maps are available at:
www.census.gov/programs-surveys/bas/geographies.html

For more information, or to request additional maps, please email geo.bas@census.gov, call 1-800-972-5651, or visit www.census.gov/programs-surveys/bas.html.

GOVERNMENTAL UNIT REFERENCE MAP (2020): Webb County, TX

LEGEND

SYMBOL DESCRIPTION	SYMBOL	LABEL STYLE
Federal American Indian Reservation		L'ANSE RESERVATION (TA 1880)
Off-Reservation Trust Land		T1880
American Indian Tribal Subdivision		SHONTO (620)
Alaska Native Regional Corporation (ANRC)		*NANA ANRC 52120*
State (or statistically equivalent entity)		NEW YORK 36
County (or statistically equivalent entity)		ERIE 029
Minor Civil Division (MCD)[1]		Lee town 41460
Census County Division (CCD)[2]		*Jemez CCD 91650*
Consolidated City		MILFORD 47500
Incorporated Place[3]		Davis 18100
Census Designated Place (CDP)[2]		*Cochiti 16560*

DESCRIPTION	SYMBOL	DESCRIPTION	SYMBOL
Interstate	I	Water Body	*Pleasant Lake*
U.S. Highway	2	Swamp or Marsh	*Okefenokee Swamp*
State Highway	4	Glacier	*Bering Glacier*
Other Road	Marsh Ln	Airport, Airfield, or Helicopter Landing Pad	Dónárd Airport
Cul-de-sac		College or University	Coll/Univ
Circle		Military	Fort Belvoir
Geographic Offset or Corridor		Prison or Juvenile Detention Center	P/JDC
4WD Trail, Stairway, Alley, Walkway, or Ferry		Cemetery	Powell Cmtry
Railroad	Southern RR	Golf Course	Pinehurst GlfCrs
Pipeline or Power Line		National Park or Forest	Yosemite NP
Ridge or Fence		Other Park	St Francis Park
Property Line or Nonvisible Boundary		Outside Subject Area	
Perennial Stream	*Tumbling Cr*	Inset Area	A1
Intermittent Stream	*Piney Cr*		
Mountain Peak or Hill	*Mt. Baker*		

Where state, county, and/or MCD/CCD boundaries coincide, the map shows the boundary symbol for only the highest-ranking of these boundaries. Where American Indian reservation and American Indian tribal subdivision boundaries coincide, the map shows only the American Indian reservation boundaries.

Entity names are followed by either their FIPS code or census code; parentheses indicate a census code.

1 'MCD*' indicates a false MCD. These are for Census Bureau use only.

2 The CCD and CDP boundaries represent statistical entities only and are not updated through the BAS.

3 Incorporated place name color corresponds to the incorporated place fill color.

Due to space limitations, some road names, along with other feature and geography names on the map, may not be shown.

The Census Bureau stores primary and alternate road names, but only primary road names are used to label the roads on these maps.

Key to Adjacent Sheets

13	14	15
21	22	23
29	30	31

Sheet Location within Entity

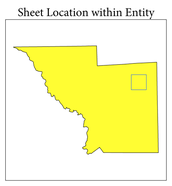

Sheet 22 of 55 PARENT sheets
Total Sheets: 58 (Index 1; Parent 55; Inset 2)

NAME: Webb County (479)
ENTITY TYPE: County or statistically equivalent entity
ST: Texas (48)

INDEX OR PARENT SHEET #: 022
INSET SHEET #: 000000

2020 COUNTY REF MAP (PARENT)

5340248479000000022000000

All legal boundaries and names are as reported through the 2020 Boundary and Annexation Survey (BAS) and Boundary Validation Program (BVP). The boundaries shown on this map are for Census Bureau statistical data collection and tabulation purposes only; their depiction and designation for statistical purposes does not constitute a determination of jurisdictional authority or rights of ownership or entitlement.

Data Source: U.S. Census Bureau's MAF/TIGER database (TAB20), November 2020
Created by Geography Division: December 09, 2020

U.S. DEPARTMENT OF COMMERCE U.S. Census Bureau

Projection: Albers Equal Area Conic
Datum: NAD 83
Spheroid: GRS 80
1st Standard Parallel: 27 36 51
2nd Standard Parallel: 34 43 24
Central Meridian: -100 04 35
Latitude of Projection's Origin: 25 50 13
False Easting: 0
False Northing: 0

0 0.6 1.2 1.8 2.4 3 Kilometers
0 0.4 0.8 1.2 1.6 2 Miles
The plotted map scale is 1:20,000

N W E S

Boundary and Annexation Survey (BAS) ID: 24847900000
BAS Submission Deadline: March 1, 2021

PDF versions of the BAS maps are available at:
www.census.gov/programs-surveys/bas/geographies.html

For more information, or to request additional maps, please email geo.bas@census.gov, call 1-800-972-5651, or visit www.census.gov/programs-surveys/bas.html.

GOVERNMENTAL UNIT REFERENCE MAP (2020): Webb County, TX



LEGEND

SYMBOL DESCRIPTION	SYMBOL	LABEL STYLE
Federal American Indian Reservation		L'ANSE RESERVATION (TA 1880)
Off-Reservation Trust Land		T1880
American Indian Tribal Subdivision		SHONTO (620)
Alaska Native Regional Corporation (ANRC)		NANA ANRC 52120
State (or statistically equivalent entity)		NEW YORK 36
County (or statistically equivalent entity)		ERIE 029
Minor Civil Division (MCD)[1]		Lee town 41460
Census County Division (CCD)[2]		Jemez CCD 91650
Consolidated City		MILFORD 47500
Incorporated Place[3]		Davis 18100
Census Designated Place (CDP)[2]		Cochiti 16560

DESCRIPTION	SYMBOL	DESCRIPTION	SYMBOL
Interstate	5	Water Body	Pleasant Lake
U.S. Highway	2	Swamp or Marsh	Okefenokee Swamp
State Highway	4	Glacier	Bering Glacier
Other Road	Marsh Ln	Airport, Airfield, or Helicopter Landing Pad	Dónard Airfield
Cul-de-sac		College or University	Coll/Univ
Circle		Military	Fort Belvoir
Geographic Offset or Corridor		Prison or Juvenile Detention Center	P/JDC
4WD Trail, Stairway, Alley, Walkway, or Ferry		Cemetery	Powell Cmtry
Railroad	Southern RR	Golf Course	Pinehurst GlfCrs
Pipeline or Power Line		National Park or Forest	Yosemite NP
Ridge or Fence		Other Park	St Francis Park
Property Line or Nonvisible Boundary		Outside Subject Area	
Perennial Stream	Tumbling Cr	Inset Area	A1
Intermittent Stream	Piney Cr		
Mountain Peak or Hill	Mt. Baker		

Where state, county, and/or MCD/CCD boundaries coincide, the map shows the boundary symbol for only the highest-ranking of these boundaries. Where American Indian reservation and American Indian tribal subdivision boundaries coincide, the map shows only the American Indian reservation boundaries.

Entity names are followed by either their FIPS code or census code; parentheses indicate a census code.

1 'MCD*' indicates a false MCD. These are for Census Bureau use only.

2 The CCD and CDP boundaries represent statistical entities only and are not updated through the BAS.

3 Incorporated place name color corresponds to the incorporated place fill color.

Due to space limitations, some road names, along with other feature and geography names on the map, may not be shown.

The Census Bureau stores primary and alternate road names, but only primary road names are used to label the roads on these maps.

Key to Adjacent Sheets

14	15	
22	23	
30	31	

Sheet Location within Entity

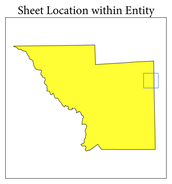

Sheet 23 of 55 PARENT sheets
Total Sheets: 58 (Index 1; Parent 55; Inset 2)

NAME: Webb County (479)
ENTITY TYPE: County or statistically equivalent entity
ST: Texas (48)

INDEX OR PARENT SHEET #: 023
INSET SHEET #: 000000

2020 COUNTY REF MAP (PARENT)

5340248479000000023000000

All legal boundaries and names are as reported through the 2020 Boundary and Annexation Survey (BAS) and Boundary Validation Program (BVP). The boundaries shown on this map are for Census Bureau statistical data collection and tabulation purposes only; their depiction and designation for statistical purposes does not constitute a determination of jurisdictional authority or rights of ownership or entitlement.

Data Source: U.S. Census Bureau's MAF/TIGER database (TAB20), November 2020
Created by Geography Division: December 09, 2020

U.S. DEPARTMENT OF COMMERCE U.S. Census Bureau

Projection: Albers Equal Area Conic
Datum: NAD 83
Spheroid: GRS 80
1st Standard Parallel: 27 36 51
2nd Standard Parallel: 34 43 24
Central Meridian: -100 04 35
Latitude of Projection's Origin: 25 50 13
False Easting: 0
False Northing: 0

0 0.6 1.2 1.8 2.4 3 Kilometers
0 0.4 0.8 1.2 1.6 2 Miles
The plotted map scale is 1:20,000

N W E S

Boundary and Annexation Survey (BAS) ID: 24847900000
BAS Submission Deadline: March 1, 2021

PDF versions of the BAS maps are available at:
www.census.gov/programs-surveys/bas/geographies.html

For more information, or to request additional maps, please email geo.bas@census.gov, call 1-800-972-5651, or visit www.census.gov/programs-surveys/bas.html.

United States Census Bureau

GOVERNMENTAL UNIT REFERENCE MAP (2020): Webb County, TX

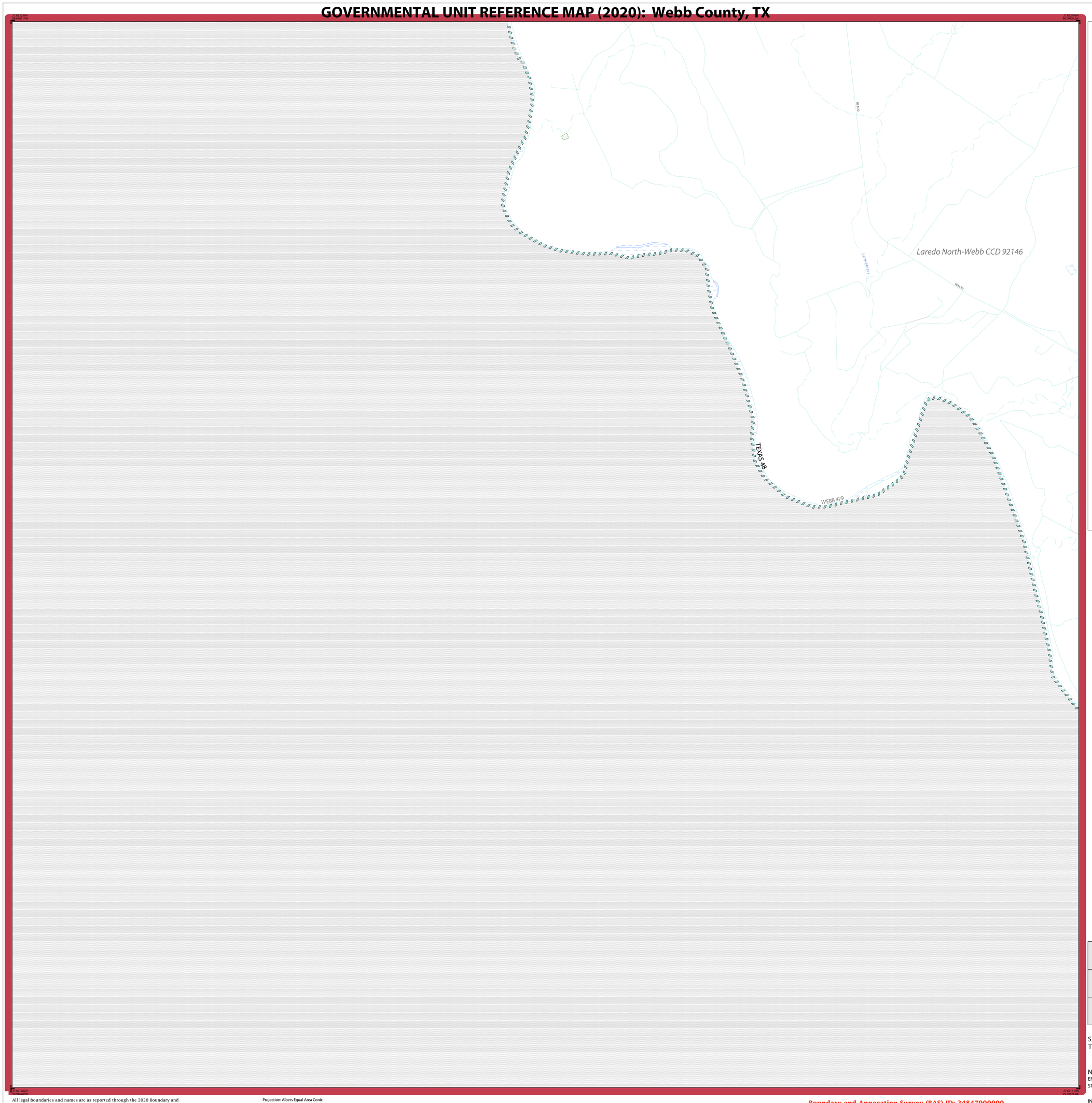

LEGEND

SYMBOL DESCRIPTION	SYMBOL	LABEL STYLE
Federal American Indian Reservation		L'ANSE RESERVATION (TA 1880)
Off-Reservation Trust Land		T1880
American Indian Tribal Subdivision		SHONTO (620)
Alaska Native Regional Corporation (ANRC)		*NANA ANRC 52120*
State (or statistically equivalent entity)		NEW YORK 36
County (or statistically equivalent entity)		ERIE 029
Minor Civil Division (MCD)[1]		Lee town 41460
Census County Division (CCD)[2]		*Jemez CCD 91650*
Consolidated City		MILFORD 47500
Incorporated Place[3]		Davis 18100
Census Designated Place (CDP)[2]		*Cochiti 16560*

DESCRIPTION	SYMBOL	DESCRIPTION	SYMBOL
Interstate	5	Water Body	*Pleasant Lake*
U.S. Highway	2	Swamp or Marsh	*Okefenoke Swamp*
State Highway	4	Glacier	*Bering Glacier*
Other Road	Marsh Ln	Airport, Airfield, or Helicopter Landing Pad	Donald Airfoil
Cul-de-sac		College or University	Coll/Univ
Circle		Military	Fort Belvoir
Geographic Offset or Corridor		Prison or Juvenile Detention Center	P/JDC
4WD Trail, Stairway, Alley, Walkway, or Ferry		Cemetery	Powell Cmtry
Railroad	Southern RR	Golf Course	Pinehurst GlfCrs
Pipeline or Power Line		National Park or Forest	Yosemite NP
Ridge or Fence		Other Park	St Francis Park
Property Line or Nonvisible Boundary		Outside Subject Area	
Perennial Stream	*Tumbling Cr*	Inset Area	A1
Intermittent Stream	*Piney Cr*		
Mountain Peak or Hill	*Mt. Baker*		

Where state, county, and/or MCD/CCD boundaries coincide, the map shows the boundary symbol for only the highest-ranking of these boundaries. Where American Indian reservation and American Indian tribal subdivision boundaries coincide, the map shows only the American Indian reservation boundaries.

Entity names are followed by either their FIPS code or census code; parentheses indicate a census code.

1 'MCD*' indicates a false MCD. These are for Census Bureau use only.

2 The CCD and CDP boundaries represent statistical entities only and are not updated through the BAS.

3 Incorporated place name color corresponds to the incorporated place fill color.

Due to space limitations, some road names, along with other feature and geography names on the map, may not be shown.

The Census Bureau stores primary and alternate road names, but only primary road names are used to label the roads on these maps.

Key to Adjacent Sheets

	16	17
	24	25
		32

Sheet Location within Entity

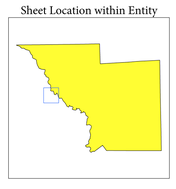

Sheet 24 of 55 PARENT sheets
Total Sheets: 58 (Index 1; Parent 55; Inset 2)

NAME: Webb County (479)
ENTITY TYPE: County or statistically equivalent entity
ST: Texas (48)

INDEX OR PARENT SHEET #: 024
INSET SHEET #: 000000

2020 COUNTY REF MAP (PARENT)

5340248479000000024000000

All legal boundaries and names are as reported through the 2020 Boundary and Annexation Survey (BAS) and Boundary Validation Program (BVP). The boundaries shown on this map are for Census Bureau statistical data collection and tabulation purposes only; their depiction and designation for statistical purposes does not constitute a determination of jurisdictional authority or rights of ownership or entitlement.

Data Source: U.S. Census Bureau's MAF/TIGER database (TAB20), November 2020
Created by Geography Division: December 09, 2020

U.S. DEPARTMENT OF COMMERCE U.S. Census Bureau

Projection: Albers Equal Area Conic
Datum: NAD 83
Spheroid: GRS 80
1st Standard Parallel: 27 36 51
2nd Standard Parallel: 34 43 24
Central Meridian: -100 04 35
Latitude of Projection's Origin: 25 50 13
False Easting: 0
False Northing: 0

0 0.6 1.2 1.8 2.4 3 Kilometers
0 0.4 0.8 1.2 1.6 2 Miles
The plotted map scale is 1:20,000

N W E S

Boundary and Annexation Survey (BAS) ID: 24847900000
BAS Submission Deadline: March 1, 2021

PDF versions of the BAS maps are available at:
www.census.gov/programs-surveys/bas/geographies.html

For more information, or to request additional maps, please email geo.bas@census.gov, call 1-800-972-5651, or visit www.census.gov/programs-surveys/bas.html.

United States Census Bureau

GOVERNMENTAL UNIT REFERENCE MAP (2020): Webb County, TX

LEGEND

SYMBOL DESCRIPTION	SYMBOL	LABEL STYLE
Federal American Indian Reservation		L'ANSE RESERVATION (TA 1880)
Off-Reservation Trust Land		T1880
American Indian Tribal Subdivision		SHONTO (620)
Alaska Native Regional Corporation (ANRC)		*NANA ANRC 52120*
State (or statistically equivalent entity)		NEW YORK 36
County (or statistically equivalent entity)		ERIE 029
Minor Civil Division (MCD)[1]		Lee town 41460
Census County Division (CCD)[2]		*Jemez CCD 91650*
Consolidated City		MILFORD 47500
Incorporated Place[3]		Davis 18100
Census Designated Place (CDP)[2]		*Cochiti 16560*

DESCRIPTION	SYMBOL	DESCRIPTION	SYMBOL
Interstate	5	Water Body	*Pleasant Lake*
U.S. Highway	2	Swamp or Marsh	*Okefenokee Swamp*
State Highway	4	Glacier	*Bering Glacier*
Other Road	Marsh Ln	Airport, Airfield, or Helicopter Landing Pad	Donald Airport
Cul-de-sac		College or University	Coll/Univ
Circle		Military	Fort Belvoir
Geographic Offset or Corridor		Prison or Juvenile Detention Center	P/JDC
4WD Trail, Stairway, Alley, Walkway, or Ferry		Cemetery	Powell Cmtry
Railroad	Southern RR	Golf Course	Pinehurst GlfCrs
Pipeline or Power Line		National Park or Forest	Yosemite NP
Ridge or Fence		Other Park	St Francis Park
Property Line or Nonvisible Boundary		Outside Subject Area	
Perennial Stream	*Tumbling Cr*	Inset Area	A1
Intermittent Stream	*Piney Cr*		
Mountain Peak or Hill	*Mt. Baker*		

Where state, county, and/or MCD/CCD boundaries coincide, the map shows the boundary symbol for only the highest-ranking of these boundaries. Where American Indian reservation and American Indian tribal subdivision boundaries coincide, the map shows only the American Indian reservation boundaries.

Entity names are followed by either their FIPS code or census code; parentheses indicate a census code.

1 'MCD*' indicates a false MCD. These are for Census Bureau use only.

2 The CCD and CDP boundaries represent statistical entities only and are not updated through the BAS.

3 Incorporated place name color corresponds to the incorporated place fill color.

Due to space limitations, some road names, along with other feature and geography names on the map, may not be shown.

The Census Bureau stores primary and alternate road names, but only primary road names are used to label the roads on these maps.

Key to Adjacent Sheets

16	17	18
24	25	26
	32	33

Sheet Location within Entity

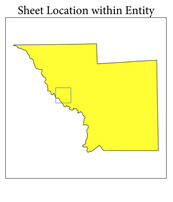

Sheet 25 of 55 PARENT sheets
Total Sheets: 58 (Index 1; Parent 55; Inset 2)

NAME: Webb County (479)
ENTITY TYPE: County or statistically equivalent entity
ST: Texas (48)

INDEX OR PARENT SHEET #: 025
INSET SHEET #: 000000

2020 COUNTY REF MAP (PARENT)

5340248479000000025000000

All legal boundaries and names are as reported through the 2020 Boundary and Annexation Survey (BAS) and Boundary Validation Program (BVP). The boundaries shown on this map are for Census Bureau statistical data collection and tabulation purposes only; their depiction and designation for statistical purposes does not constitute a determination of jurisdictional authority or rights of ownership or entitlement.

Data Source: U.S. Census Bureau's MAF/TIGER database (TAB20), November 2020
Created by Geography Division: December 09, 2020

U.S. DEPARTMENT OF COMMERCE U.S. Census Bureau

Projection: Albers Equal Area Conic
Datum: NAD 83
Spheroid: GRS 80
1st Standard Parallel: 27 36 51
2nd Standard Parallel: 34 43 24
Central Meridian: -100 04 35
Latitude of Projection's Origin: 25 50 13
False Easting: 0
False Northing: 0

0 0.6 1.2 1.8 2.4 3 Kilometers
0 0.4 0.8 1.2 1.6 2 Miles
The plotted map scale is 1:20,000

N W E S

Boundary and Annexation Survey (BAS) ID: 24847900000
BAS Submission Deadline: March 1, 2021

PDF versions of the BAS maps are available at:
www.census.gov/programs-surveys/bas/geographies.html

For more information, or to request additional maps, please email geo.bas@census.gov, call 1-800-972-5651, or visit www.census.gov/programs-surveys/bas.html.

GOVERNMENTAL UNIT REFERENCE MAP (2020): Webb County, TX

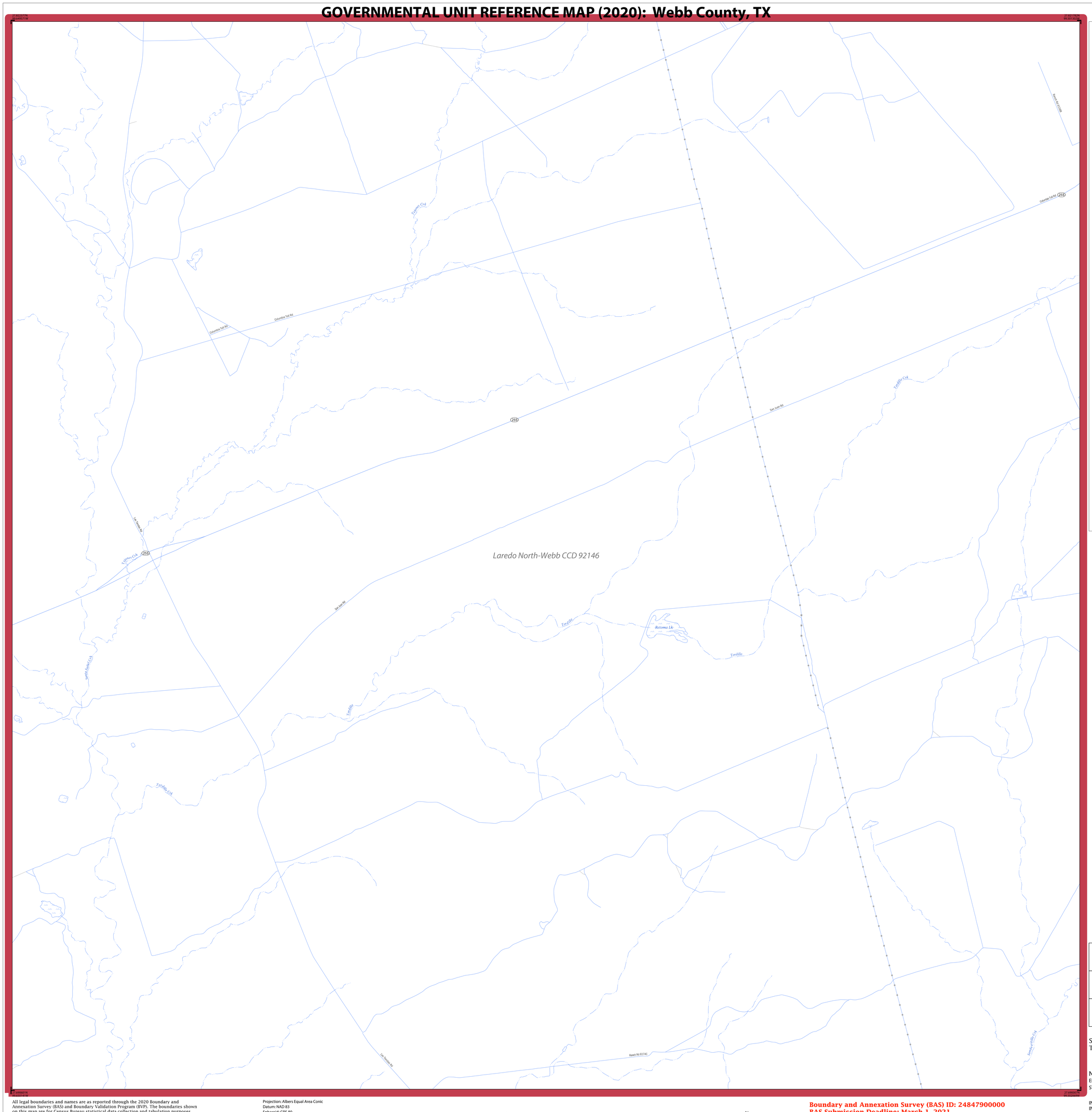
Laredo North-Webb CCD 92146
Columbia Toll Rd
Columbia Toll Rd
Columbia Toll Rd
255
255
255
San Ysidro Rd
San Ysidro Rd
Las Tiendas Rd
Ranch Rd 6374C
Las Tiendas Rd
Retama Lk
Tordillo
Tordillo
Tordillo
Tordillo
Tordillo Cr
Tordillo Cr
Tordillo Cr

GOVERNMENTAL UNIT REFERENCE MAP (2020): Webb County, TX

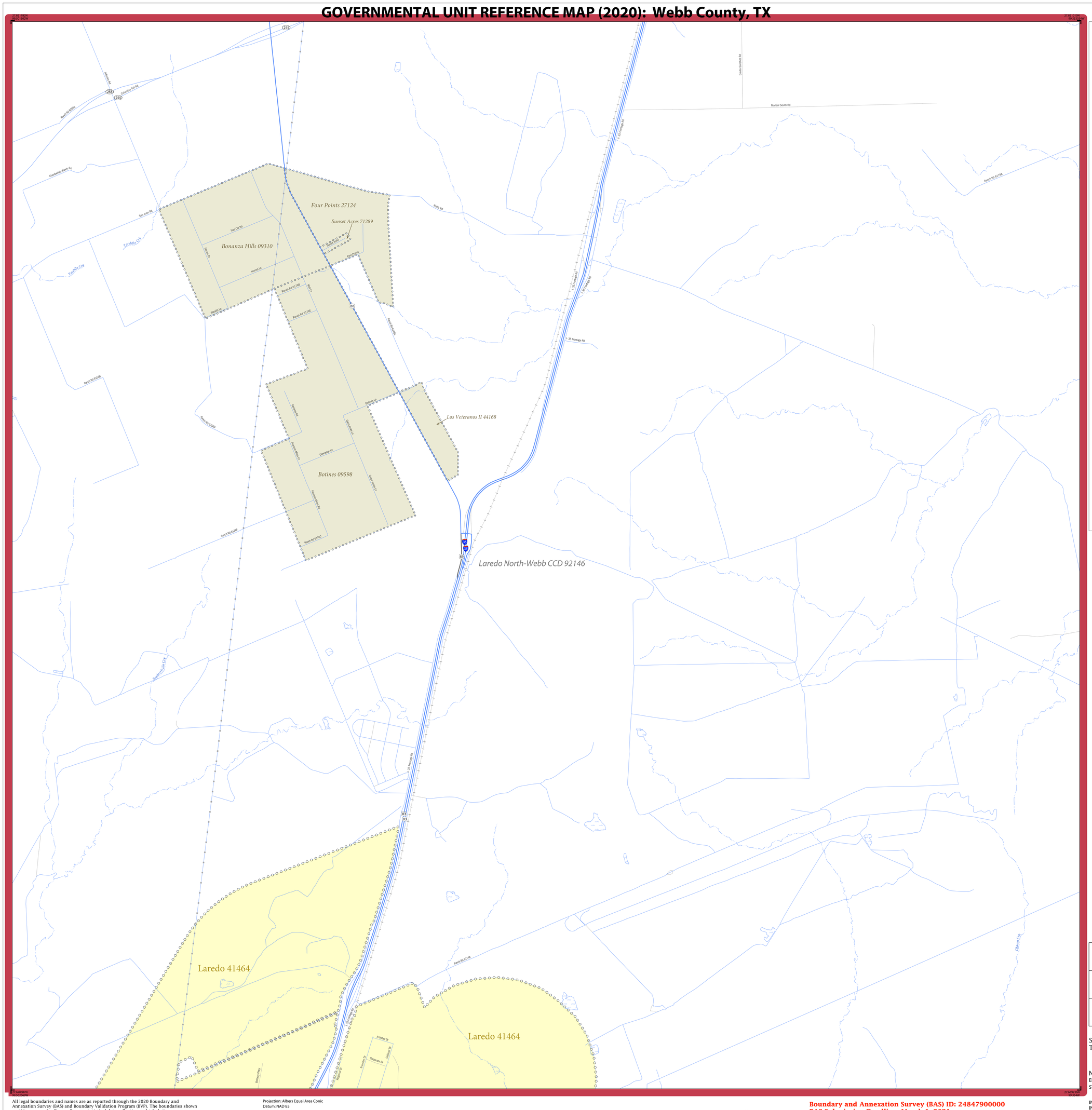
Four Points 27124
Sunset Acres 71289
Bonanza Hills 09310
Los Veteranos II 44168
Botines 09598
Laredo North-Webb CCD 92146
Laredo 41464
Laredo 41464
Ranch Rd 01708
Ranch Rd 01704
Ranch Rd 01706
Ranch Rd 01708
Ranch Rd 01708C
Ranch Rd 01708E
Ranch Rd 01708F
Ranch Rd 01708G
Ranch Rd 01708H
Ranch Rd 01708J
Ranch Rd 01724
Ranch Rd 01724A
Ranch Rd 01724B
Ranch Rd 01724C
Ranch Rd 01724D
Ranch Rd 01724E
Ranch Rd 01724F
Ranch Rd 01724G
Ranch Rd 01724H
Ranch Rd 01724J
Ranch Rd 01724K
Ranch Rd 01724L
Ranch Rd 01724M
Ranch Rd 01724N
Ranch Rd 01724P
Ranch Rd 01724Q
Ranch Rd 01724R
Ranch Rd 01724S
Ranch Rd 01724T
Ranch Rd 01724U
Ranch Rd 01724V
Ranch Rd 01724W
Ranch Rd 01724X
Ranch Rd 01724Y
Ranch Rd 01724Z
Ranch Rd 01724AA
Ranch Rd 01724AB
Ranch Rd 01724AC
Ranch Rd 01724AD
Ranch Rd 01724AE
Ranch Rd 01724AF
Ranch Rd 01724AG
Ranch Rd 01724AH
Ranch Rd 01724AJ
Ranch Rd 01724AK
Ranch Rd 01724AL
Ranch Rd 01724AM
Ranch Rd 01724AN
Ranch Rd 01724AP
Ranch Rd 01724AQ
Ranch Rd 01724AR
Ranch Rd 01724AS
Ranch Rd 01724AT
Ranch Rd 01724AU
Ranch Rd 01724AV
Ranch Rd 01724AW
Ranch Rd 01724AX
Ranch Rd 01724AY
Ranch Rd 01724AZ
Ranch Rd 01724BA
Ranch Rd 01724BB
Ranch Rd 01724BC
Ranch Rd 01724BD
Ranch Rd 01724BE
Ranch Rd 01724BF
Ranch Rd 01724BG
Ranch Rd 01724BH
Ranch Rd 01724BJ
Ranch Rd 01724BK
Ranch Rd 01724BL
Ranch Rd 01724BM
Ranch Rd 01724BN
Ranch Rd 01724BP
Ranch Rd 01724BQ
Ranch Rd 01724BR
Ranch Rd 01724BS
Ranch Rd 01724BT
Ranch Rd 01724BU
Ranch Rd 01724BV
Ranch Rd 01724BW
Ranch Rd 01724BX
Ranch Rd 01724BY
Ranch Rd 01724BZ
Ranch Rd 01724CA
Ranch Rd 01724CB
Ranch Rd 01724CC
Ranch Rd 01724CD
Ranch Rd 01724CE
Ranch Rd 01724CF
Ranch Rd 01724CG
Ranch Rd 01724CH
Ranch Rd 01724CJ
Ranch Rd 01724CK
Ranch Rd 01724CL
Ranch Rd 01724CM
Ranch Rd 01724CN
Ranch Rd 01724CP
Ranch Rd 01724CQ
Ranch Rd 01724CR
Ranch Rd 01724CS
Ranch Rd 01724CT
Ranch Rd 01724CU
Ranch Rd 01724CV
Ranch Rd 01724CW
Ranch Rd 01724CX
Ranch Rd 01724CY
Ranch Rd 01724CZ
Ranch Rd 01724DA
Ranch Rd 01724DB
Ranch Rd 01724DC
Ranch Rd 01724DD
Ranch Rd 01724DE
Ranch Rd 01724DF
Ranch Rd 01724DG
Ranch Rd 01724DH
Ranch Rd 01724DJ
Ranch Rd 01724DK
Ranch Rd 01724DL
Ranch Rd 01724DM
Ranch Rd 01724DN
Ranch Rd 01724DP
Ranch Rd 01724DQ
Ranch Rd 01724DR
Ranch Rd 01724DS
Ranch Rd 01724DT
Ranch Rd 01724DU
Ranch Rd 01724DV
Ranch Rd 01724DW
Ranch Rd 01724DX
Ranch Rd 01724DY
Ranch Rd 01724DZ
Ranch Rd 01724EA
Ranch Rd 01724EB
Ranch Rd 01724EC
Ranch Rd 01724ED
Ranch Rd 01724EE
Ranch Rd 01724EF
Ranch Rd 01724EG
Ranch Rd 01724EH
Ranch Rd 01724EJ
Ranch Rd 01724EK
Ranch Rd 01724EL
Ranch Rd 01724EM
Ranch Rd 01724EN
Ranch Rd 01724EP
Ranch Rd 01724EQ
Ranch Rd 01724ER
Ranch Rd 01724ES
Ranch Rd 01724ET
Ranch Rd 01724EU
Ranch Rd 01724EV
Ranch Rd 01724EW
Ranch Rd 01724EX
Ranch Rd 01724EY
Ranch Rd 01724EZ
Ranch Rd 01724FA
Ranch Rd 01724FB
Ranch Rd 01724FC
Ranch Rd 01724FD
Ranch Rd 01724FE
Ranch Rd 01724FF
Ranch Rd 01724FG
Ranch Rd 01724FH
Ranch Rd 01724FJ
Ranch Rd 01724FK
Ranch Rd 01724FL
Ranch Rd 01724FM
Ranch Rd 01724FN
Ranch Rd 01724FP
Ranch Rd 01724FQ
Ranch Rd 01724FR
Ranch Rd 01724FS
Ranch Rd 01724FT
Ranch Rd 01724FU
Ranch Rd 01724FV
Ranch Rd 01724FW
Ranch Rd 01724FX
Ranch Rd 01724FY
Ranch Rd 01724FZ
Ranch Rd 01724GA
Ranch Rd 01724GB
Ranch Rd 01724GC
Ranch Rd 01724GD
Ranch Rd 01724GE
Ranch Rd 01724GF
Ranch Rd 01724GG
Ranch Rd 01724GH
Ranch Rd 01724GJ
Ranch Rd 01724GK
Ranch Rd 01724GL
Ranch Rd 01724GM
Ranch Rd 01724GN
Ranch Rd 01724GP
Ranch Rd 01724GQ
Ranch Rd 01724GR
Ranch Rd 01724GS
Ranch Rd 01724GT
Ranch Rd 01724GU
Ranch Rd 01724GV
Ranch Rd 01724GW
Ranch Rd 01724GX
Ranch Rd 01724GY
Ranch Rd 01724GZ
Ranch Rd 01724HA
Ranch Rd 01724HB
Ranch Rd 01724HC
Ranch Rd 01724HD
Ranch Rd 01724HE
Ranch Rd 01724HF
Ranch Rd 01724HG
Ranch Rd 01724HH
Ranch Rd 01724HJ
Ranch Rd 01724HK
Ranch Rd 01724HL
Ranch Rd 01724HM
Ranch Rd 01724HN
Ranch Rd 01724HP
Ranch Rd 01724HQ
Ranch Rd 01724HR
Ranch Rd 01724HS
Ranch Rd 01724HT
Ranch Rd 01724HU
Ranch Rd 01724HV
Ranch Rd 01724HW
Ranch Rd 01724HX
Ranch Rd 01724HY
Ranch Rd 01724HZ
Ranch Rd 01724JA
Ranch Rd 01724JB
Ranch Rd 01724JC
Ranch Rd 01724JD
Ranch Rd 01724JE
Ranch Rd 01724JF
Ranch Rd 01724JG
Ranch Rd 01724JH
Ranch Rd 01724JJ
Ranch Rd 01724JK
Ranch Rd 01724JL
Ranch Rd 01724JM
Ranch Rd 01724JN
Ranch Rd 01724JP
Ranch Rd 01724JQ
Ranch Rd 01724JR
Ranch Rd 01724JS
Ranch Rd 01724JT
Ranch Rd 01724JU
Ranch Rd 01724JV
Ranch Rd 01724JW
Ranch Rd 01724JX
Ranch Rd 01724JY
Ranch Rd 01724JZ
Ranch Rd 01724KA
Ranch Rd 01724KB
Ranch Rd 01724KC
Ranch Rd 01724KD
Ranch Rd 01724KE
Ranch Rd 01724KF
Ranch Rd 01724KG
Ranch Rd 01724KH
Ranch Rd 01724KJ
Ranch Rd 01724KK
Ranch Rd 01724KL
Ranch Rd 01724KM
Ranch Rd 01724KN
Ranch Rd 01724KP
Ranch Rd 01724KQ
Ranch Rd 01724KR
Ranch Rd 01724KS
Ranch Rd 01724KT
Ranch Rd 01724KU
Ranch Rd 01724KV
Ranch Rd 01724KW
Ranch Rd 01724KX
Ranch Rd 01724KY
Ranch Rd 01724KZ
Ranch Rd 01724LA
Ranch Rd 01724LB
Ranch Rd 01724LC
Ranch Rd 01724LD
Ranch Rd 01724LE
Ranch Rd 01724LF
Ranch Rd 01724LG
Ranch Rd 01724LH
Ranch Rd 01724LJ
Ranch Rd 01724LK
Ranch Rd 01724LL
Ranch Rd 01724LM
Ranch Rd 01724LN
Ranch Rd 01724LP
Ranch Rd 01724LQ
Ranch Rd 01724LR
Ranch Rd 01724LS
Ranch Rd 01724LT
Ranch Rd 01724LU
Ranch Rd 01724LV
Ranch Rd 01724LW
Ranch Rd 01724LX
Ranch Rd 01724LY
Ranch Rd 01724LZ
Ranch Rd 01724MA
Ranch Rd 01724MB
Ranch Rd 01724MC
Ranch Rd 01724MD
Ranch Rd 01724ME
Ranch Rd 01724MF
Ranch Rd 01724MG
Ranch Rd 01724MH
Ranch Rd 01724MJ
Ranch Rd 01724MK
Ranch Rd 01724ML
Ranch Rd 01724MM
Ranch Rd 01724MN
Ranch Rd 01724MP
Ranch Rd 01724MQ
Ranch Rd 01724MR
Ranch Rd 01724MS
Ranch Rd 01724MT
Ranch Rd 01724MU
Ranch Rd 01724MV
Ranch Rd 01724MW
Ranch Rd 01724MX
Ranch Rd 01724MY
Ranch Rd 01724MZ
Ranch Rd 01724NA
Ranch Rd 01724NB
Ranch Rd 01724NC
Ranch Rd 01724ND
Ranch Rd 01724NE
Ranch Rd 01724NF
Ranch Rd 01724NG
Ranch Rd 01724NH
Ranch Rd 01724NJ
Ranch Rd 01724NK
Ranch Rd 01724NL
Ranch Rd 01724NM
Ranch Rd 01724NN
Ranch Rd 01724NP
Ranch Rd 01724NQ
Ranch Rd 01724NR
Ranch Rd 01724NS
Ranch Rd 01724NT
Ranch Rd 01724NU
Ranch Rd 01724NV
Ranch Rd 01724NW
Ranch Rd 01724NX
Ranch Rd 01724NY
Ranch Rd 01724NZ
Ranch Rd 01724PA
Ranch Rd 01724PB
Ranch Rd 01724PC
Ranch Rd 01724PD
Ranch Rd 01724PE
Ranch Rd 01724PF
Ranch Rd 01724PG
Ranch Rd 01724PH
Ranch Rd 01724PJ
Ranch Rd 01724PK
Ranch Rd 01724PL
Ranch Rd 01724PM
Ranch Rd 01724PN
Ranch Rd 01724PP
Ranch Rd 01724PQ
Ranch Rd 01724PR
Ranch Rd 01724PS
Ranch Rd 01724PT
Ranch Rd 01724PU
Ranch Rd 01724PV
Ranch Rd 01724PW
Ranch Rd 01724PX
Ranch Rd 01724PY
Ranch Rd 01724PZ
Ranch Rd 01724QA
Ranch Rd 01724QB
Ranch Rd 01724QC
Ranch Rd 01724QD
Ranch Rd 01724QE
Ranch Rd 01724QF
Ranch Rd 01724QG
Ranch Rd 01724QH
Ranch Rd 01724QJ
Ranch Rd 01724QK
Ranch Rd 01724QL
Ranch Rd 01724QM
Ranch Rd 01724QN
Ranch Rd 01724QP
Ranch Rd 01724QQ
Ranch Rd 01724QR
Ranch Rd 01724QS
Ranch Rd 01724QT
Ranch Rd 01724QU
Ranch Rd 01724QV
Ranch Rd 01724QW
Ranch Rd 01724QX
Ranch Rd 01724QY
Ranch Rd 01724QZ
Ranch Rd 01724RA
Ranch Rd 01724RB
Ranch Rd 01724RC
Ranch Rd 01724RD
Ranch Rd 01724RE
Ranch Rd 01724RF
Ranch Rd 01724RG
Ranch Rd 01724RH
Ranch Rd 01724RJ
Ranch Rd 01724RK
Ranch Rd 01724RL
Ranch Rd 01724RM
Ranch Rd 01724RN
Ranch Rd 01724RP
Ranch Rd 01724RQ
Ranch Rd 01724RR
Ranch Rd 01724RS
Ranch Rd 01724RT
Ranch Rd 01724RU
Ranch Rd 01724RV
Ranch Rd 01724RW
Ranch Rd 01724RX
Ranch Rd 01724RY
Ranch Rd 01724RZ
Ranch Rd 01724SA
Ranch Rd 01724SB
Ranch Rd 01724SC
Ranch Rd 01724SD
Ranch Rd 01724SE
Ranch Rd 01724SF
Ranch Rd 01724SG
Ranch Rd 01724SH
Ranch Rd 01724SJ
Ranch Rd 01724SK
Ranch Rd 01724SL
Ranch Rd 01724SM
Ranch Rd 01724SN
Ranch Rd 01724SP
Ranch Rd 01724SQ
Ranch Rd 01724SR
Ranch Rd 01724SS
Ranch Rd 01724ST
Ranch Rd 01724SU
Ranch Rd 01724SV
Ranch Rd 01724SW
Ranch Rd 01724SX
Ranch Rd 01724SY
Ranch Rd 01724SZ
Ranch Rd 01724TA
Ranch Rd 01724TB
Ranch Rd 01724TC
Ranch Rd 01724TD
Ranch Rd 01724TE
Ranch Rd 01724TF
Ranch Rd 01724TG
Ranch Rd 01724TH
Ranch Rd 01724TJ
Ranch Rd 01724TK
Ranch Rd 01724TL
Ranch Rd 01724TM
Ranch Rd 01724TN
Ranch Rd 01724TP
Ranch Rd 01724TQ
Ranch Rd 01724TR
Ranch Rd 01724TS
Ranch Rd 01724TT
Ranch Rd 01724TU
Ranch Rd 01724TV
Ranch Rd 01724TW
Ranch Rd 01724TX
Ranch Rd 01724TY
Ranch Rd 01724TZ
Ranch Rd 01724UA
Ranch Rd 01724UB
Ranch Rd 01724UC
Ranch Rd 01724UD
Ranch Rd 01724UE
Ranch Rd 01724UF
Ranch Rd 01724UG
Ranch Rd 01724UH
Ranch Rd 01724UJ
Ranch Rd 01724UK
Ranch Rd 01724UL
Ranch Rd 01724UM
Ranch Rd 01724UN
Ranch Rd 01724UP
Ranch Rd 01724UQ
Ranch Rd 01724UR
Ranch Rd 01724US
Ranch Rd 01724UT
Ranch Rd 01724UU
Ranch Rd 01724UV
Ranch Rd 01724UW
Ranch Rd 01724UX
Ranch Rd 01724UY
Ranch Rd 01724UZ
Ranch Rd 01724VA
Ranch Rd 01724VB
Ranch Rd 01724VC
Ranch Rd 01724VD
Ranch Rd 01724VE
Ranch Rd 01724VF
Ranch Rd 01724VG
Ranch Rd 01724VH
Ranch Rd 01724VJ
Ranch Rd 01724VK
Ranch Rd 01724VL
Ranch Rd 01724VM
Ranch Rd 01724VN
Ranch Rd 01724VP
Ranch Rd 01724VQ
Ranch Rd 01724VR
Ranch Rd 01724VS
Ranch Rd 01724VT
Ranch Rd 01724VU
Ranch Rd 01724VV
Ranch Rd 01724VW
Ranch Rd 01724VX
Ranch Rd 01724VY
Ranch Rd 01724VZ
Ranch Rd 01724WA
Ranch Rd 01724WB
Ranch Rd 01724WC
Ranch Rd 01724WD
Ranch Rd 01724WE
Ranch Rd 01724WF
Ranch Rd 01724WG
Ranch Rd 01724WH
Ranch Rd 01724WJ
Ranch Rd 01724WK
Ranch Rd 01724WL
Ranch Rd 01724WM
Ranch Rd 01724WN
Ranch Rd 01724WP
Ranch Rd 01724WQ
Ranch Rd 01724WR
Ranch Rd 01724WS
Ranch Rd 01724WT
Ranch Rd 01724WU
Ranch Rd 01724WV
Ranch Rd 01724WW
Ranch Rd 01724WX
Ranch Rd 01724WY
Ranch Rd 01724WZ
Ranch Rd 01724XA
Ranch Rd 01724XB
Ranch Rd 01724XC
Ranch Rd 01724XD
Ranch Rd 01724XE
Ranch Rd 01724XF
Ranch Rd 01724XG
Ranch Rd 01724XH
Ranch Rd 01724XJ
Ranch Rd 01724XK
Ranch Rd 01724XL
Ranch Rd 01724XM
Ranch Rd 01724XN
Ranch Rd 01724XP
Ranch Rd 01724XQ
Ranch Rd 01724XR
Ranch Rd 01724XS
Ranch Rd 01724XT
Ranch Rd 01724XU
Ranch Rd 01724XV
Ranch Rd 01724XW
Ranch Rd 01724XX
Ranch Rd 01724XY
Ranch Rd 01724XZ
Ranch Rd 01724YA
Ranch Rd 01724YB
Ranch Rd 01724YC
Ranch Rd 01724YD
Ranch Rd 01724YE
Ranch Rd 01724YF
Ranch Rd 01724YG
Ranch Rd 01724YH
Ranch Rd 01724YJ
Ranch Rd 01724YK
Ranch Rd 01724YL
Ranch Rd 01724YM
Ranch Rd 01724YN
Ranch Rd 01724YP
Ranch Rd 01724YQ
Ranch Rd 01724YR
Ranch Rd 01724YS
Ranch Rd 01724YT
Ranch Rd 01724YU
Ranch Rd 01724YV
Ranch Rd 01724YW
Ranch Rd 01724YX
Ranch Rd 01724YY
Ranch Rd 01724YZ
Ranch Rd 01724ZA
Ranch Rd 01724ZB
Ranch Rd 01724ZC
Ranch Rd 01724ZD
Ranch Rd 01724ZE
Ranch Rd 01724ZF
Ranch Rd 01724ZG
Ranch Rd 01724ZH
Ranch Rd 01724ZJ
Ranch Rd 01724ZK
Ranch Rd 01724ZL
Ranch Rd 01724ZM
Ranch Rd 01724ZN
Ranch Rd 01724ZP
Ranch Rd 01724ZQ
Ranch Rd 01724ZR
Ranch Rd 01724ZS
Ranch Rd 01724ZT
Ranch Rd 01724ZU
Ranch Rd 01724ZV
Ranch Rd 01724ZW
Ranch Rd 01724ZX
Ranch Rd 01724ZY
Ranch Rd 01724ZZ
Ranch Rd 01724AA
Ranch Rd 01724AB
Ranch Rd 01724AC
Ranch Rd 01724AD
Ranch Rd 01724AE
Ranch Rd 01724AF
Ranch Rd 01724AG
Ranch Rd 01724AH
Ranch Rd 01724AJ
Ranch Rd 01724AK
Ranch Rd 01724AL
Ranch Rd 01724AM
Ranch Rd 01724AN
Ranch Rd 01724AP
Ranch Rd 01724AQ
Ranch Rd 01724AR
Ranch Rd 01724AS
Ranch Rd 01724AT
Ranch Rd 01724AU
Ranch Rd 01724AV
Ranch Rd 01724AW
Ranch Rd 01724AX
Ranch Rd 01724AY
Ranch Rd 01724AZ
Ranch Rd 01724BA
Ranch Rd 01724BB
Ranch Rd 01724BC
Ranch Rd 01724BD
Ranch Rd 01724BE
Ranch Rd 01724BF
Ranch Rd 01724BG
Ranch Rd 01724BH
Ranch Rd 01724BJ
Ranch Rd 01724BK
Ranch Rd 01724BL
Ranch Rd 01724BM
Ranch Rd 01724BN
Ranch Rd 01724BP
Ranch Rd 01724BQ
Ranch Rd 01724BR
Ranch Rd 01724BS
Ranch Rd 01724BT
Ranch Rd 01724BU
Ranch Rd 01724BV
Ranch Rd 01724BW
Ranch Rd 01724BX
Ranch Rd 01724BY
Ranch Rd 01724BZ
Ranch Rd 01724CA
Ranch Rd 01724CB
Ranch Rd 01724CC
Ranch Rd 01724CD
Ranch Rd 01724CE
Ranch Rd 01724CF
Ranch Rd 01724CG
Ranch Rd 01724CH
Ranch Rd 01724CJ
Ranch Rd 01724CK
Ranch Rd 01724CL
Ranch Rd 01724CM
Ranch Rd 01724CN
Ranch Rd 01724CP
Ranch Rd 01724CQ
Ranch Rd 01724CR
Ranch Rd 01724CS
Ranch Rd 01724CT
Ranch Rd 01724CU
Ranch Rd 01724CV
Ranch Rd 01724CW
Ranch Rd 01724CX
Ranch Rd 01724CY
Ranch Rd 01724CZ
Ranch Rd 01724DA
Ranch Rd 01724DB
Ranch Rd 01724DC
Ranch Rd 01724DD
Ranch Rd 01724DE
Ranch Rd 01724DF
Ranch Rd 01724DG
Ranch Rd 01724DH
Ranch Rd 01724DJ
Ranch Rd 01724DK
Ranch Rd 01724DL
Ranch Rd 01724DM
Ranch Rd 01724DN
Ranch Rd 01724DP
Ranch Rd 01724DQ
Ranch Rd 01724DR
Ranch Rd 01724DS
Ranch Rd 01724DT
Ranch Rd 01724DU
Ranch Rd 01724DV
Ranch Rd 01724DW
Ranch Rd 01724DX
Ranch Rd 01724DY
Ranch Rd 01724DZ
Ranch Rd 01724EA
Ranch Rd 01724EB
Ranch Rd 01724EC
Ranch Rd 01724ED
Ranch Rd 01724EE
Ranch Rd 01724EF
Ranch Rd 01724EG
Ranch Rd 01724EH
Ranch Rd 01724EJ
Ranch Rd 01724EK
Ranch Rd 01724EL
Ranch Rd 01724EM
Ranch Rd 01724EN
Ranch Rd 01724EP
Ranch Rd 01724EQ
Ranch Rd 01724ER
Ranch Rd 01724ES
Ranch Rd 01724ET
Ranch Rd 01724EU
Ranch Rd 01724EV
Ranch Rd 01724EW
Ranch Rd 01724EX
Ranch Rd 01724EY
Ranch Rd 01724EZ
Ranch Rd 01724FA
Ranch Rd 01724FB
Ranch Rd 01724FC
Ranch Rd 01724FD
Ranch Rd 01724FE
Ranch Rd 01724FF
Ranch Rd 01724FG
Ranch Rd 01724FH
Ranch Rd 01724FJ
Ranch Rd 01724FK
Ranch Rd 01724FL
Ranch Rd 01724FM
Ranch Rd 01724FN
Ranch Rd 01724FP
Ranch Rd 01724FQ
Ranch Rd 01724FR
Ranch Rd 01724FS
Ranch Rd 01724FT
Ranch Rd 01724FU
Ranch Rd 01724FV
Ranch Rd 01724FW
Ranch Rd 01724FX
Ranch Rd 01724FY
Ranch Rd 01724FZ
Ranch Rd 01724GA
Ranch Rd 01724GB
Ranch Rd 01724GC
Ranch Rd 01724GD
Ranch Rd 01724GE
Ranch Rd 01724GF
Ranch Rd 01724GG
Ranch Rd 01724GH
Ranch Rd 01724GJ
Ranch Rd 01724GK
Ranch Rd 01724GL
Ranch Rd 01724GM
Ranch Rd 01724GN
Ranch Rd 01724GP
Ranch Rd 01724GQ
Ranch Rd 01724GR
Ranch Rd 01724GS
Ranch Rd 01724GT
Ranch Rd 01724GU
Ranch Rd 01724GV
Ranch Rd 01724GW
Ranch Rd 01724GX
Ranch Rd 01724GY
Ranch Rd 01724GZ
Ranch Rd 01724HA
Ranch Rd 01724HB
Ranch Rd 01724HC
Ranch Rd 01724HD
Ranch Rd 01724HE
Ranch Rd 01724HF
Ranch Rd 01724HG
Ranch Rd 01724HH
Ranch Rd 01724HJ
Ranch Rd 01724HK
Ranch Rd 01724HL
Ranch Rd 01724HM
Ranch Rd 01724HN
Ranch Rd 01724HP
Ranch Rd 01724HQ
Ranch Rd 01724HR
Ranch Rd 01724HS
Ranch Rd 01724HT
Ranch Rd 01724HU
Ranch Rd 01724HV
Ranch Rd 01724HW
Ranch Rd 01724HX
Ranch Rd 01724HY
Ranch Rd 01724HZ
Ranch Rd 01724JA
Ranch Rd 01724JB
Ranch Rd 01724JC
Ranch Rd 01724JD
Ranch Rd 01724JE
Ranch Rd 01724JF
Ranch Rd 01724JG
Ranch Rd 01724JH
Ranch Rd 01724JJ
Ranch Rd 01724JK
Ranch Rd 01724JL
Ranch Rd 01724JM
Ranch Rd 01724JN
Ranch Rd 01724JP
Ranch Rd 01724JQ
Ranch Rd 01724JR
Ranch Rd 01724JS
Ranch Rd 01724JT
Ranch Rd 01724JU
Ranch Rd 01724JV
Ranch Rd 01724JW
Ranch Rd 01724JX
Ranch Rd 01724JY
Ranch Rd 01724JZ
Ranch Rd 01724KA
Ranch Rd 01724KB
Ranch Rd 01724KC
Ranch Rd 01724KD
Ranch Rd 01724KE
Ranch Rd 01724KF
Ranch Rd 01724KG
Ranch Rd 01724KH
Ranch Rd 01724KJ
Ranch Rd 01724KK
Ranch Rd 01724KL
Ranch Rd 01724KM
Ranch Rd 01724KN
Ranch Rd 01724KP
Ranch Rd 01724KQ
Ranch Rd 01724KR
Ranch Rd 01724KS
Ranch Rd 01724KT
Ranch Rd 01724KU
Ranch Rd 01724KV
Ranch Rd 01724KW
Ranch Rd 01724KX
Ranch Rd 01724KY
Ranch Rd 01724KZ
Ranch Rd 01724LA
Ranch Rd 01724LB
Ranch Rd 01724LC
Ranch Rd 01724LD
Ranch Rd 01724LE
Ranch Rd 01724LF
Ranch Rd 01724LG
Ranch Rd 01724LH
Ranch Rd 01724LJ
Ranch Rd 01724LK
Ranch Rd 01724LL
Ranch Rd 01724LM
Ranch Rd 01724LN
Ranch Rd 01724LP
Ranch Rd 01724LQ
Ranch Rd 01724LR
Ranch Rd 01724LS
Ranch Rd 01724LT
Ranch Rd 01724LU
Ranch Rd 01724LV
Ranch Rd 01724LW
Ranch Rd 01724LX
Ranch Rd 01724LY
Ranch Rd 01724LZ
Ranch Rd 01724MA
Ranch Rd 01724MB
Ranch Rd 01724MC
Ranch Rd 01724MD
Ranch Rd 01724ME
Ranch Rd 01724MF
Ranch Rd 01724MG
Ranch Rd 01724MH
Ranch Rd 01724MJ
Ranch Rd 01724MK
Ranch Rd 01724ML
Ranch Rd 01724MM
Ranch Rd 01724MN
Ranch Rd 01724MP
Ranch Rd 01724MQ
Ranch Rd 01724MR
Ranch Rd 01724MS
Ranch Rd 01724MT
Ranch Rd 01724MU
Ranch Rd 01724MV
Ranch Rd 01724MW
Ranch Rd 01724MX
Ranch Rd 01724MY
Ranch Rd 01724MZ
Ranch Rd 01724NA
Ranch Rd 01724NB
Ranch Rd 01724NC
Ranch Rd 01724ND
Ranch Rd 01724NE
Ranch Rd 01724NF
Ranch Rd 01724NG
Ranch Rd 01724NH
Ranch Rd 01724NJ
Ranch Rd 01724NK
Ranch Rd 01724NL
Ranch Rd 01724NM
Ranch Rd 01724NN
Ranch Rd 01724NP
Ranch Rd 01724NQ
Ranch Rd 01724NR
Ranch Rd 01724NS
Ranch Rd 01724NT
Ranch Rd 01724NU
Ranch Rd 01724NV
Ranch Rd 01724NW
Ranch Rd 01724NX
Ranch Rd 01724NY
Ranch Rd 01724NZ
Ranch Rd 01724PA
Ranch Rd 01724PB
Ranch Rd 01724PC
Ranch Rd 01724PD
Ranch Rd 01724PE
Ranch Rd 01724PF
Ranch Rd 01724PG
Ranch Rd 01724PH
Ranch Rd 01724PJ
Ranch Rd 01724PK
Ranch Rd 01724PL
Ranch Rd 01724PM
Ranch Rd 01724PN
Ranch Rd 01724PP
Ranch Rd 01724PQ
Ranch Rd 01724PR
Ranch Rd 01724PS
Ranch Rd 01724PT
Ranch Rd 01724PU
Ranch Rd 01724PV
Ranch Rd 01724PW
Ranch Rd 01724PX
Ranch Rd 01724PY
Ranch Rd 01724PZ
Ranch Rd 01724QA
Ranch Rd 01724QB
Ranch Rd 01724QC
Ranch Rd 01724QD
Ranch Rd 01724QE
Ranch Rd 01724QF
Ranch Rd 01724QG
Ranch Rd 01724QH
Ranch Rd 01724QJ
Ranch Rd 01724QK
Ranch Rd 01724QL
Ranch Rd 01724QM
Ranch Rd 01724QN
Ranch Rd 01724QP
Ranch Rd 01724QQ
Ranch Rd 01724QR
Ranch Rd 01724QS
Ranch Rd 01724QT
Ranch Rd 01724QU
Ranch Rd 01724QV
Ranch Rd 01724QW
Ranch Rd 01724QX
Ranch Rd 01724QY
Ranch Rd 01724QZ
Ranch Rd 01724RA
Ranch Rd 01724RB
Ranch Rd 01724RC
Ranch Rd 01724RD
Ranch Rd 01724RE
Ranch Rd 01724RF
Ranch Rd 01724RG
Ranch Rd 01724RH
Ranch Rd 01724RJ
Ranch Rd 01724RK
Ranch Rd 01724RL
Ranch Rd 01724RM
Ranch Rd 01724RN
Ranch Rd 01724RP
Ranch Rd 01724RQ
Ranch Rd 01724RR
Ranch Rd 01724RS
Ranch Rd 01724RT
Ranch Rd 01724RU
Ranch Rd 01724RV
Ranch Rd 01724RW
Ranch Rd 01724RX
Ranch Rd 01724RY
Ranch Rd 01724RZ
Ranch Rd 01724SA
Ranch Rd 01724SB
Ranch Rd 01724SC
Ranch Rd 01724SD
Ranch Rd 01724SE
Ranch Rd 01724SF
Ranch Rd 01724SG
Ranch Rd 01724SH
Ranch Rd 01724SJ
Ranch Rd 01724SK
Ranch Rd 01724SL
Ranch Rd 01724SM
Ranch Rd 01724SN
Ranch Rd 01724SP
Ranch Rd 01724SQ
Ranch Rd 01724SR
Ranch Rd 01724SS
Ranch Rd 01724ST
Ranch Rd 01724SU
Ranch Rd 01724SV
Ranch Rd 01724SW
Ranch Rd 01724SX
Ranch Rd 01724SY
Ranch Rd 01724SZ
Ranch Rd 01724TA
Ranch Rd 01724TB
Ranch Rd 01724TC
Ranch Rd 01724TD
Ranch Rd 01724TE
Ranch Rd 01724TF
Ranch Rd 01724TG
Ranch Rd 01724TH
Ranch Rd 01724TJ
Ranch Rd 01724TK
Ranch Rd 01724TL
Ranch Rd 01724TM
Ranch Rd 01724TN
Ranch Rd 01724TP
Ranch Rd 01724TQ
Ranch Rd 01724TR
Ranch Rd 01724TS
Ranch Rd 01724TT
Ranch Rd 01724TU
Ranch Rd 01724TV
Ranch Rd 01724TW
Ranch Rd 01724TX
Ranch Rd 01724TY
Ranch Rd 01724TZ
Ranch Rd 01724UA
Ranch Rd 01724UB
Ranch Rd 01724UC
Ranch Rd 01724UD
Ranch Rd 01724UE
Ranch Rd 01724UF
Ranch Rd 01724UG
Ranch Rd 01724UH
Ranch Rd 01724UJ
Ranch Rd 01724UK
Ranch Rd 01724UL
Ranch Rd 01724UM
Ranch Rd 01724UN
Ranch Rd 01724UP
Ranch Rd 01724UQ
Ranch Rd 01724UR
Ranch Rd 01724US
Ranch Rd 01724UT
Ranch Rd 01724UU
Ranch Rd 01724UV
Ranch Rd 01724UW
Ranch Rd 01724UX
Ranch Rd 01724UY
Ranch Rd 01724UZ
Ranch Rd 01724VA
Ranch Rd 01724VB
Ranch Rd 01724VC
Ranch Rd 01724VD
Ranch Rd 01724VE
Ranch Rd 01724VF
Ranch Rd 01724VG
Ranch Rd 01724VH
Ranch Rd 01724VJ
Ranch Rd 01724VK
Ranch Rd 01724VL
Ranch Rd 01724VM
Ranch Rd 01724VN
Ranch Rd 01724VP
Ranch Rd 01724VQ
Ranch Rd 01724VR
Ranch Rd 01724VS
Ranch Rd 01724VT
Ranch Rd 01724VU
Ranch Rd 01724VV
Ranch Rd 01724VW
Ranch Rd 01724VX
Ranch Rd 01724VY
Ranch Rd 01724VZ
Ranch Rd 01724WA
Ranch Rd 01724WB
Ranch Rd 01724WC
Ranch Rd 01724WD
Ranch Rd 01724WE
Ranch Rd 01724WF
Ranch Rd 01724WG
Ranch Rd 01724WH
Ranch Rd 01724WJ
Ranch Rd 01724WK
Ranch Rd 01724WL
Ranch Rd 01724WM
Ranch Rd 01724WN
Ranch Rd 01724WP
Ranch Rd 01724WQ
Ranch Rd 01724WR
Ranch Rd 01724WS
Ranch Rd 01724WT
Ranch Rd 01724WU
Ranch Rd 01724WV
Ranch Rd 01724WW
Ranch Rd 01724WX
Ranch Rd 01724WY
Ranch Rd 01724WZ
Ranch Rd 01724XA
Ranch Rd 01724XB
Ranch Rd 01724XC
Ranch Rd 01724XD
Ranch Rd 01724XE
Ranch Rd 01724XF
Ranch Rd 01724XG
Ranch Rd 01724XH
Ranch Rd 01724XJ
Ranch Rd 01724XK
Ranch Rd 01724XL
Ranch Rd 01724XM
Ranch Rd 01724XN
Ranch Rd 01724XP
Ranch Rd 01724XQ
Ranch Rd 01724XR
Ranch Rd 01724XS
Ranch Rd 01724XT
Ranch Rd 01724XU
Ranch Rd 01724XV
Ranch Rd 01724XW
Ranch Rd 01724XX
Ranch Rd 01724XY
Ranch Rd 01724XZ
Ranch Rd 01724YA
Ranch Rd 01724YB
Ranch Rd 01724YC
Ranch Rd 01724YD
Ranch Rd 01724YE
Ranch Rd 01724YF
Ranch Rd 01724YG
Ranch Rd 01724YH
Ranch Rd 01724YJ
Ranch Rd 01724YK
Ranch Rd 01724YL
Ranch Rd 01724YM
Ranch Rd 01724YN
Ranch Rd 01724YP
Ranch Rd 01724YQ
Ranch Rd 01724YR
Ranch Rd 01724YS
Ranch Rd 01724YT
Ranch Rd 01724YU
Ranch Rd 01724YV
Ranch Rd 01724YW
Ranch Rd 01724YX
Ranch Rd 01724YY
Ranch Rd 01724YZ
Ranch Rd 01724ZA
Ranch Rd 01724ZB
Ranch Rd 01724ZC
Ranch Rd 01724ZD
Ranch Rd 01724ZE
Ranch Rd 01724ZF
Ranch Rd 01724ZG
Ranch Rd 01724ZH
Ranch Rd 01724ZJ
Ranch Rd 01724ZK
Ranch Rd 01724ZL
Ranch Rd 01724ZM
Ranch Rd 01724ZN
Ranch Rd 01724ZP
Ranch Rd 01724ZQ
Ranch Rd 01724ZR
Ranch Rd 01724ZS
Ranch Rd 01724ZT
Ranch Rd 01724ZU
Ranch Rd 01724ZV
Ranch Rd 01724ZW
Ranch Rd 01724ZX
Ranch Rd 01724ZY
Ranch Rd 01724ZZ
Ranch Rd 01724AA
Ranch Rd 01724AB
Ranch Rd 01724AC
Ranch Rd 01724AD
Ranch Rd 01724AE
Ranch Rd 01724AF
Ranch Rd 01724AG
Ranch Rd 01724AH
Ranch Rd 01724AJ
Ranch Rd 01724AK
Ranch Rd 01724AL
Ranch Rd 01724AM
Ranch Rd 01724AN
Ranch Rd 01724AP
Ranch Rd 01724AQ
Ranch Rd 01724AR
Ranch Rd 01724AS

GOVERNMENTAL UNIT REFERENCE MAP (2020): Webb County, TX

LEGEND

SYMBOL DESCRIPTION	SYMBOL	LABEL STYLE
Federal American Indian Reservation		L'ANSE RESERVATION (TA 1880)
Off-Reservation Trust Land		T1880
American Indian Tribal Subdivision		SHONTO (620)
Alaska Native Regional Corporation (ANRC)		*NANA ANRC 52120*
State (or statistically equivalent entity)		NEW YORK 36
County (or statistically equivalent entity)		ERIE 029
Minor Civil Division (MCD)[1]		Lee town 41460
Census County Division (CCD)[2]		*Jemez CCD 91650*
Consolidated City		MILFORD 47500
Incorporated Place[3]		Davis 18100
Census Designated Place (CDP)[2]		*Cochiti 16560*

DESCRIPTION	SYMBOL	DESCRIPTION	SYMBOL
Interstate	5	Water Body	*Pleasant Lake*
U.S. Highway	2	Swamp or Marsh	*Okefenokee Swamp*
State Highway	4	Glacier	*Bering Glacier*
Other Road	Marsh Ln	Airport, Airfield, or Helicopter Landing Pad	*Dönärd Airfield*
Cul-de-sac		College or University	Coll/Univ
Circle		Military	Fort Belvoir
Geographic Offset or Corridor		Prison or Juvenile Detention Center	P/JDC
4WD Trail, Stairway, Alley, Walkway, or Ferry		Cemetery	Powell Cmtry
Railroad	Southern RR	Golf Course	Pinehurst GlfCrs
Pipeline or Power Line		National Park or Forest	Yosemite NP
Ridge or Fence		Other Park	St Francis Park
Property Line or Nonvisible Boundary		Outside Subject Area	
Perennial Stream	*Tumbling Cr*	Inset Area	A1
Intermittent Stream	*Piney Cr*		
Mountain Peak or Hill	*Mt. Baker*		

Where state, county, and/or MCD/CCD boundaries coincide, the map shows the boundary symbol for only the highest-ranking of these boundaries. Where American Indian reservation and American Indian tribal subdivision boundaries coincide, the map shows only the American Indian reservation boundaries.

Entity names are followed by either their FIPS code or census code; parentheses indicate a census code.

1 'MCD" indicates a false MCD. These are for Census Bureau use only.

2 The CCD and CDP boundaries represent statistical entities only and are not updated through the BAS.

3 Incorporated place name color corresponds to the incorporated place fill color.

Due to space limitations, some road names, along with other feature and geography names on the map, may not be shown.

The Census Bureau stores primary and alternate road names, but only primary road names are used to label the roads on these maps.

Key to Adjacent Sheets

19	20	21
27	28	29
34	35	36

Sheet Location within Entity

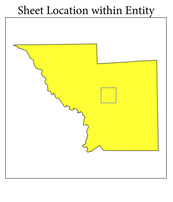

Sheet 28 of 55 PARENT sheets
Total Sheets: 58 (Index 1; Parent 55; Inset 2)

NAME: Webb County (479)
ENTITY TYPE: County or statistically equivalent entity
ST: Texas (48)

INDEX OR PARENT SHEET #: 028
INSET SHEET #: 000000

2020 COUNTY REF MAP (PARENT)

5340248479000000028000000

All legal boundaries and names are as reported through the 2020 Boundary and Annexation Survey (BAS) and Boundary Validation Program (BVP). The boundaries shown on this map are for Census Bureau statistical data collection and tabulation purposes only; their depiction and designation for statistical purposes does not constitute a determination of jurisdictional authority or rights of ownership or entitlement.

Data Source: U.S. Census Bureau's MAF/TIGER database (TAB20), November 2020
Created by Geography Division: December 09, 2020

U.S. DEPARTMENT OF COMMERCE U.S. Census Bureau

Projection: Albers Equal Area Conic
Datum: NAD 83
Spheroid: GRS 80
1st Standard Parallel: 27 36 51
2nd Standard Parallel: 34 43 24
Central Meridian: -100 04 35
Latitude of Projection's Origin: 25 50 13
False Easting: 0
False Northing: 0

0 0.6 1.2 1.8 2.4 3 Kilometers
0 0.4 0.8 1.2 1.6 2 Miles
The plotted map scale is 1:20,000

N W E S

Boundary and Annexation Survey (BAS) ID: 24847900000
BAS Submission Deadline: March 1, 2021

PDF versions of the BAS maps are available at:
www.census.gov/programs-surveys/bas/geographies.html

For more information, or to request additional maps, please email geo.bas@census.gov, call 1-800-972-5651, or visit www.census.gov/programs-surveys/bas.html.

United States Census Bureau

GOVERNMENTAL UNIT REFERENCE MAP (2020): Webb County, TX


Laredo North-Webb CCD 92146
Laredo South-El Cenizo CCD 92147
Las Pilas 41582
Ranch Rd 1472
Ranch Rd 1472C
Ranch Rd 1472D
Ranch Rd 1472E
Ranch Rd 1472F
Ranch Rd 1472G
Ranch Rd 1472H
Ranch Rd 1472J
Ranch Rd 1472K
Ranch Rd 1472L
Ranch Rd 1472M
Ranch Rd 1472N
Ranch Rd 1472P
Ranch Rd 1472Q
Ranch Rd 1472R
Ranch Rd 1472S
Ranch Rd 1472T
Ranch Rd 1472U
Ranch Rd 1472V
Ranch Rd 1472W
Ranch Rd 1472X
Ranch Rd 1472Y
Ranch Rd 1472Z
Ranch Rd 1472AA
Ranch Rd 1472AB
Ranch Rd 1472AC
Ranch Rd 1472AD
Ranch Rd 1472AE
Ranch Rd 1472AF
Ranch Rd 1472AG
Ranch Rd 1472AH
Ranch Rd 1472AJ
Ranch Rd 1472AK
Ranch Rd 1472AL
Ranch Rd 1472AM
Ranch Rd 1472AN
Ranch Rd 1472AP
Ranch Rd 1472AQ
Ranch Rd 1472AR
Ranch Rd 1472AS
Ranch Rd 1472AT
Ranch Rd 1472AU
Ranch Rd 1472AV
Ranch Rd 1472AW
Ranch Rd 1472AX
Ranch Rd 1472AY
Ranch Rd 1472AZ
Ranch Rd 1472BA
Ranch Rd 1472BB
Ranch Rd 1472BC
Ranch Rd 1472BD
Ranch Rd 1472BE
Ranch Rd 1472BF
Ranch Rd 1472BG
Ranch Rd 1472BH
Ranch Rd 1472BJ
Ranch Rd 1472BK
Ranch Rd 1472BL
Ranch Rd 1472BM
Ranch Rd 1472BN
Ranch Rd 1472BP
Ranch Rd 1472BQ
Ranch Rd 1472BR
Ranch Rd 1472BS
Ranch Rd 1472BT
Ranch Rd 1472BU
Ranch Rd 1472BV
Ranch Rd 1472BW
Ranch Rd 1472BX
Ranch Rd 1472BY
Ranch Rd 1472BZ
Ranch Rd 1472CA
Ranch Rd 1472CB
Ranch Rd 1472CC
Ranch Rd 1472CD
Ranch Rd 1472CE
Ranch Rd 1472CF
Ranch Rd 1472CG
Ranch Rd 1472CH
Ranch Rd 1472CJ
Ranch Rd 1472CK
Ranch Rd 1472CL
Ranch Rd 1472CM
Ranch Rd 1472CN
Ranch Rd 1472CP
Ranch Rd 1472CQ
Ranch Rd 1472CR
Ranch Rd 1472CS
Ranch Rd 1472CT
Ranch Rd 1472CU
Ranch Rd 1472CV
Ranch Rd 1472CW
Ranch Rd 1472CX
Ranch Rd 1472CY
Ranch Rd 1472CZ
Ranch Rd 1472DA
Ranch Rd 1472DB
Ranch Rd 1472DC
Ranch Rd 1472DD
Ranch Rd 1472DE
Ranch Rd 1472DF
Ranch Rd 1472DG
Ranch Rd 1472DH
Ranch Rd 1472DJ
Ranch Rd 1472DK
Ranch Rd 1472DL
Ranch Rd 1472DM
Ranch Rd 1472DN
Ranch Rd 1472DP
Ranch Rd 1472DQ
Ranch Rd 1472DR
Ranch Rd 1472DS
Ranch Rd 1472DT
Ranch Rd 1472DU
Ranch Rd 1472DV
Ranch Rd 1472DW
Ranch Rd 1472DX
Ranch Rd 1472DY
Ranch Rd 1472DZ
Ranch Rd 1472EA
Ranch Rd 1472EB
Ranch Rd 1472EC
Ranch Rd 1472ED
Ranch Rd 1472EE
Ranch Rd 1472EF
Ranch Rd 1472EG
Ranch Rd 1472EH
Ranch Rd 1472EJ
Ranch Rd 1472EK
Ranch Rd 1472EL
Ranch Rd 1472EM
Ranch Rd 1472EN
Ranch Rd 1472EP
Ranch Rd 1472EQ
Ranch Rd 1472ER
Ranch Rd 1472ES
Ranch Rd 1472ET
Ranch Rd 1472EU
Ranch Rd 1472EV
Ranch Rd 1472EW
Ranch Rd 1472EX
Ranch Rd 1472EY
Ranch Rd 1472EZ
Ranch Rd 1472FA
Ranch Rd 1472FB
Ranch Rd 1472FC
Ranch Rd 1472FD
Ranch Rd 1472FE
Ranch Rd 1472FF
Ranch Rd 1472FG
Ranch Rd 1472FH
Ranch Rd 1472FJ
Ranch Rd 1472FK
Ranch Rd 1472FL
Ranch Rd 1472FM
Ranch Rd 1472FN
Ranch Rd 1472FP
Ranch Rd 1472FQ
Ranch Rd 1472FR
Ranch Rd 1472FS
Ranch Rd 1472FT
Ranch Rd 1472FU
Ranch Rd 1472FV
Ranch Rd 1472FW
Ranch Rd 1472FX
Ranch Rd 1472FY
Ranch Rd 1472FZ
Ranch Rd 1472GA
Ranch Rd 1472GB
Ranch Rd 1472GC
Ranch Rd 1472GD
Ranch Rd 1472GE
Ranch Rd 1472GF
Ranch Rd 1472GG
Ranch Rd 1472GH
Ranch Rd 1472GJ
Ranch Rd 1472GK
Ranch Rd 1472GL
Ranch Rd 1472GM
Ranch Rd 1472GN
Ranch Rd 1472GP
Ranch Rd 1472GQ
Ranch Rd 1472GR
Ranch Rd 1472GS
Ranch Rd 1472GT
Ranch Rd 1472GU
Ranch Rd 1472GV
Ranch Rd 1472GW
Ranch Rd 1472GX
Ranch Rd 1472GY
Ranch Rd 1472GZ
Ranch Rd 1472HA
Ranch Rd 1472HB
Ranch Rd 1472HC
Ranch Rd 1472HD
Ranch Rd 1472HE
Ranch Rd 1472HF
Ranch Rd 1472HG
Ranch Rd 1472HH
Ranch Rd 1472HJ
Ranch Rd 1472HK
Ranch Rd 1472HL
Ranch Rd 1472HM
Ranch Rd 1472HN
Ranch Rd 1472HP
Ranch Rd 1472HQ
Ranch Rd 1472HR
Ranch Rd 1472HS
Ranch Rd 1472HT
Ranch Rd 1472HU
Ranch Rd 1472HV
Ranch Rd 1472HW
Ranch Rd 1472HX
Ranch Rd 1472HY
Ranch Rd 1472HZ
Ranch Rd 1472JA
Ranch Rd 1472JB
Ranch Rd 1472JC
Ranch Rd 1472JD
Ranch Rd 1472JE
Ranch Rd 1472JF
Ranch Rd 1472JG
Ranch Rd 1472JH
Ranch Rd 1472JJ
Ranch Rd 1472JK
Ranch Rd 1472JL
Ranch Rd 1472JM
Ranch Rd 1472JN
Ranch Rd 1472JP
Ranch Rd 1472JQ
Ranch Rd 1472JR
Ranch Rd 1472JS
Ranch Rd 1472JT
Ranch Rd 1472JU
Ranch Rd 1472JV
Ranch Rd 1472JW
Ranch Rd 1472JX
Ranch Rd 1472JY
Ranch Rd 1472JZ
Ranch Rd 1472KA
Ranch Rd 1472KB
Ranch Rd 1472KC
Ranch Rd 1472KD
Ranch Rd 1472KE
Ranch Rd 1472KF
Ranch Rd 1472KG
Ranch Rd 1472KH
Ranch Rd 1472KJ
Ranch Rd 1472KK
Ranch Rd 1472KL
Ranch Rd 1472KM
Ranch Rd 1472KN
Ranch Rd 1472KP
Ranch Rd 1472KQ
Ranch Rd 1472KR
Ranch Rd 1472KS
Ranch Rd 1472KT
Ranch Rd 1472KU
Ranch Rd 1472KV
Ranch Rd 1472KW
Ranch Rd 1472KX
Ranch Rd 1472KY
Ranch Rd 1472KZ
Ranch Rd 1472LA
Ranch Rd 1472LB
Ranch Rd 1472LC
Ranch Rd 1472LD
Ranch Rd 1472LE
Ranch Rd 1472LF
Ranch Rd 1472LG
Ranch Rd 1472LH
Ranch Rd 1472LJ
Ranch Rd 1472LK
Ranch Rd 1472LL
Ranch Rd 1472LM
Ranch Rd 1472LN
Ranch Rd 1472LP
Ranch Rd 1472LQ
Ranch Rd 1472LR
Ranch Rd 1472LS
Ranch Rd 1472LT
Ranch Rd 1472LU
Ranch Rd 1472LV
Ranch Rd 1472LW
Ranch Rd 1472LX
Ranch Rd 1472LY
Ranch Rd 1472LZ
Ranch Rd 1472MA
Ranch Rd 1472MB
Ranch Rd 1472MC
Ranch Rd 1472MD
Ranch Rd 1472ME
Ranch Rd 1472MF
Ranch Rd 1472MG
Ranch Rd 1472MH
Ranch Rd 1472MJ
Ranch Rd 1472MK
Ranch Rd 1472ML
Ranch Rd 1472MM
Ranch Rd 1472MN
Ranch Rd 1472MP
Ranch Rd 1472MQ
Ranch Rd 1472MR
Ranch Rd 1472MS
Ranch Rd 1472MT
Ranch Rd 1472MU
Ranch Rd 1472MV
Ranch Rd 1472MW
Ranch Rd 1472MX
Ranch Rd 1472MY
Ranch Rd 1472MZ
Ranch Rd 1472NA
Ranch Rd 1472NB
Ranch Rd 1472NC
Ranch Rd 1472ND
Ranch Rd 1472NE
Ranch Rd 1472NF
Ranch Rd 1472NG
Ranch Rd 1472NH
Ranch Rd 1472NJ
Ranch Rd 1472NK
Ranch Rd 1472NL
Ranch Rd 1472NM
Ranch Rd 1472NN
Ranch Rd 1472NP
Ranch Rd 1472NQ
Ranch Rd 1472NR
Ranch Rd 1472NS
Ranch Rd 1472NT
Ranch Rd 1472NU
Ranch Rd 1472NV
Ranch Rd 1472NW
Ranch Rd 1472NX
Ranch Rd 1472NY
Ranch Rd 1472NZ
Ranch Rd 1472PA
Ranch Rd 1472PB
Ranch Rd 1472PC
Ranch Rd 1472PD
Ranch Rd 1472PE
Ranch Rd 1472PF
Ranch Rd 1472PG
Ranch Rd 1472PH
Ranch Rd 1472PJ
Ranch Rd 1472PK
Ranch Rd 1472PL
Ranch Rd 1472PM
Ranch Rd 1472PN
Ranch Rd 1472PP
Ranch Rd 1472PQ
Ranch Rd 1472PR
Ranch Rd 1472PS
Ranch Rd 1472PT
Ranch Rd 1472PU
Ranch Rd 1472PV
Ranch Rd 1472PW
Ranch Rd 1472PX
Ranch Rd 1472PY
Ranch Rd 1472PZ
Ranch Rd 1472QA
Ranch Rd 1472QB
Ranch Rd 1472QC
Ranch Rd 1472QD
Ranch Rd 1472QE
Ranch Rd 1472QF
Ranch Rd 1472QG
Ranch Rd 1472QH
Ranch Rd 1472QJ
Ranch Rd 1472QK
Ranch Rd 1472QL
Ranch Rd 1472QM
Ranch Rd 1472QN
Ranch Rd 1472QP
Ranch Rd 1472QQ
Ranch Rd 1472QR
Ranch Rd 1472QS
Ranch Rd 1472QT
Ranch Rd 1472QU
Ranch Rd 1472QV
Ranch Rd 1472QW
Ranch Rd 1472QX
Ranch Rd 1472QY
Ranch Rd 1472QZ
Ranch Rd 1472RA
Ranch Rd 1472RB
Ranch Rd 1472RC
Ranch Rd 1472RD
Ranch Rd 1472RE
Ranch Rd 1472RF
Ranch Rd 1472RG
Ranch Rd 1472RH
Ranch Rd 1472RJ
Ranch Rd 1472RK
Ranch Rd 1472RL
Ranch Rd 1472RM
Ranch Rd 1472RN
Ranch Rd 1472RP
Ranch Rd 1472RQ
Ranch Rd 1472RR
Ranch Rd 1472RS
Ranch Rd 1472RT
Ranch Rd 1472RU
Ranch Rd 1472RV
Ranch Rd 1472RW
Ranch Rd 1472RX
Ranch Rd 1472RY
Ranch Rd 1472RZ
Ranch Rd 1472SA
Ranch Rd 1472SB
Ranch Rd 1472SC
Ranch Rd 1472SD
Ranch Rd 1472SE
Ranch Rd 1472SF
Ranch Rd 1472SG
Ranch Rd 1472SH
Ranch Rd 1472SJ
Ranch Rd 1472SK
Ranch Rd 1472SL
Ranch Rd 1472SM
Ranch Rd 1472SN
Ranch Rd 1472SP
Ranch Rd 1472SQ
Ranch Rd 1472SR
Ranch Rd 1472SS
Ranch Rd 1472ST
Ranch Rd 1472SU
Ranch Rd 1472SV
Ranch Rd 1472SW
Ranch Rd 1472SX
Ranch Rd 1472SY
Ranch Rd 1472SZ
Ranch Rd 1472TA
Ranch Rd 1472TB
Ranch Rd 1472TC
Ranch Rd 1472TD
Ranch Rd 1472TE
Ranch Rd 1472TF
Ranch Rd 1472TG
Ranch Rd 1472TH
Ranch Rd 1472TJ
Ranch Rd 1472TK
Ranch Rd 1472TL
Ranch Rd 1472TM
Ranch Rd 1472TN
Ranch Rd 1472TP
Ranch Rd 1472TQ
Ranch Rd 1472TR
Ranch Rd 1472TS
Ranch Rd 1472TT
Ranch Rd 1472TU
Ranch Rd 1472TV
Ranch Rd 1472TW
Ranch Rd 1472TX
Ranch Rd 1472TY
Ranch Rd 1472TZ
Ranch Rd 1472UA
Ranch Rd 1472UB
Ranch Rd 1472UC
Ranch Rd 1472UD
Ranch Rd 1472UE
Ranch Rd 1472UF
Ranch Rd 1472UG
Ranch Rd 1472UH
Ranch Rd 1472UJ
Ranch Rd 1472UK
Ranch Rd 1472UL
Ranch Rd 1472UM
Ranch Rd 1472UN
Ranch Rd 1472UP
Ranch Rd 1472UQ
Ranch Rd 1472UR
Ranch Rd 1472US
Ranch Rd 1472UT
Ranch Rd 1472UU
Ranch Rd 1472UV
Ranch Rd 1472UW
Ranch Rd 1472UX
Ranch Rd 1472UY
Ranch Rd 1472UZ
Ranch Rd 1472VA
Ranch Rd 1472VB
Ranch Rd 1472VC
Ranch Rd 1472VD
Ranch Rd 1472VE
Ranch Rd 1472VF
Ranch Rd 1472VG
Ranch Rd 1472VH
Ranch Rd 1472VJ
Ranch Rd 1472VK
Ranch Rd 1472VL
Ranch Rd 1472VM
Ranch Rd 1472VN
Ranch Rd 1472VP
Ranch Rd 1472VQ
Ranch Rd 1472VR
Ranch Rd 1472VS
Ranch Rd 1472VT
Ranch Rd 1472VU
Ranch Rd 1472VV
Ranch Rd 1472VW
Ranch Rd 1472VX
Ranch Rd 1472VY
Ranch Rd 1472VZ
Ranch Rd 1472WA
Ranch Rd 1472WB
Ranch Rd 1472WC
Ranch Rd 1472WD
Ranch Rd 1472WE
Ranch Rd 1472WF
Ranch Rd 1472WG
Ranch Rd 1472WH
Ranch Rd 1472WJ
Ranch Rd 1472WK
Ranch Rd 1472WL
Ranch Rd 1472WM
Ranch Rd 1472WN
Ranch Rd 1472WP
Ranch Rd 1472WQ
Ranch Rd 1472WR
Ranch Rd 1472WS
Ranch Rd 1472WT
Ranch Rd 1472WU
Ranch Rd 1472WV
Ranch Rd 1472WW
Ranch Rd 1472WX
Ranch Rd 1472WY
Ranch Rd 1472WZ
Ranch Rd 1472XA
Ranch Rd 1472XB
Ranch Rd 1472XC
Ranch Rd 1472XD
Ranch Rd 1472XE
Ranch Rd 1472XF
Ranch Rd 1472XG
Ranch Rd 1472XH
Ranch Rd 1472XJ
Ranch Rd 1472XK
Ranch Rd 1472XL
Ranch Rd 1472XM
Ranch Rd 1472XN
Ranch Rd 1472XP
Ranch Rd 1472XQ
Ranch Rd 1472XR
Ranch Rd 1472XS
Ranch Rd 1472XT
Ranch Rd 1472XU
Ranch Rd 1472XV
Ranch Rd 1472XW
Ranch Rd 1472XX
Ranch Rd 1472XY
Ranch Rd 1472XZ
Ranch Rd 1472YA
Ranch Rd 1472YB
Ranch Rd 1472YC
Ranch Rd 1472YD
Ranch Rd 1472YE
Ranch Rd 1472YF
Ranch Rd 1472YG
Ranch Rd 1472YH
Ranch Rd 1472YJ
Ranch Rd 1472YK
Ranch Rd 1472YL
Ranch Rd 1472YM
Ranch Rd 1472YN
Ranch Rd 1472YP
Ranch Rd 1472YQ
Ranch Rd 1472YR
Ranch Rd 1472YS
Ranch Rd 1472YT
Ranch Rd 1472YU
Ranch Rd 1472YV
Ranch Rd 1472YW
Ranch Rd 1472YX
Ranch Rd 1472YY
Ranch Rd 1472YZ
Ranch Rd 1472ZA
Ranch Rd 1472ZB
Ranch Rd 1472ZC
Ranch Rd 1472ZD
Ranch Rd 1472ZE
Ranch Rd 1472ZF
Ranch Rd 1472ZG
Ranch Rd 1472ZH
Ranch Rd 1472ZJ
Ranch Rd 1472ZK
Ranch Rd 1472ZL
Ranch Rd 1472ZM
Ranch Rd 1472ZN
Ranch Rd 1472ZP
Ranch Rd 1472ZQ
Ranch Rd 1472ZR
Ranch Rd 1472ZS
Ranch Rd 1472ZT
Ranch Rd 1472ZU
Ranch Rd 1472ZV
Ranch Rd 1472ZW
Ranch Rd 1472ZX
Ranch Rd 1472ZY
Ranch Rd 1472ZZ
Ranch Rd 1472AA
Ranch Rd 1472AB
Ranch Rd 1472AC
Ranch Rd 1472AD
Ranch Rd 1472AE
Ranch Rd 1472AF
Ranch Rd 1472AG
Ranch Rd 1472AH
Ranch Rd 1472AJ
Ranch Rd 1472AK
Ranch Rd 1472AL
Ranch Rd 1472AM
Ranch Rd 1472AN
Ranch Rd 1472AP
Ranch Rd 1472AQ
Ranch Rd 1472AR
Ranch Rd 1472AS
Ranch Rd 1472AT
Ranch Rd 1472AU
Ranch Rd 1472AV
Ranch Rd 1472AW
Ranch Rd 1472AX
Ranch Rd 1472AY
Ranch Rd 1472AZ
Ranch Rd 1472BA
Ranch Rd 1472BB
Ranch Rd 1472BC
Ranch Rd 1472BD
Ranch Rd 1472BE
Ranch Rd 1472BF
Ranch Rd 1472BG
Ranch Rd 1472BH
Ranch Rd 1472BJ
Ranch Rd 1472BK
Ranch Rd 1472BL
Ranch Rd 1472BM
Ranch Rd 1472BN
Ranch Rd 1472BP
Ranch Rd 1472BQ
Ranch Rd 1472BR
Ranch Rd 1472BS
Ranch Rd 1472BT
Ranch Rd 1472BU
Ranch Rd 1472BV
Ranch Rd 1472BW
Ranch Rd 1472BX
Ranch Rd 1472BY
Ranch Rd 1472BZ
Ranch Rd 1472CA
Ranch Rd 1472CB
Ranch Rd 1472CC
Ranch Rd 1472CD
Ranch Rd 1472CE
Ranch Rd 1472CF
Ranch Rd 1472CG
Ranch Rd 1472CH
Ranch Rd 1472CJ
Ranch Rd 1472CK
Ranch Rd 1472CL
Ranch Rd 1472CM
Ranch Rd 1472CN
Ranch Rd 1472CP
Ranch Rd 1472CQ
Ranch Rd 1472CR
Ranch Rd 1472CS
Ranch Rd 1472CT
Ranch Rd 1472CU
Ranch Rd 1472CV
Ranch Rd 1472CW
Ranch Rd 1472CX
Ranch Rd 1472CY
Ranch Rd 1472CZ
Ranch Rd 1472DA
Ranch Rd 1472DB
Ranch Rd 1472DC
Ranch Rd 1472DD
Ranch Rd 1472DE
Ranch Rd 1472DF
Ranch Rd 1472DG
Ranch Rd 1472DH
Ranch Rd 1472DJ
Ranch Rd 1472DK
Ranch Rd 1472DL
Ranch Rd 1472DM
Ranch Rd 1472DN
Ranch Rd 1472DP
Ranch Rd 1472DQ
Ranch Rd 1472DR
Ranch Rd 1472DS
Ranch Rd 1472DT
Ranch Rd 1472DU
Ranch Rd 1472DV
Ranch Rd 1472DW
Ranch Rd 1472DX
Ranch Rd 1472DY
Ranch Rd 1472DZ
Ranch Rd 1472EA
Ranch Rd 1472EB
Ranch Rd 1472EC
Ranch Rd 1472ED
Ranch Rd 1472EE
Ranch Rd 1472EF
Ranch Rd 1472EG
Ranch Rd 1472EH
Ranch Rd 1472EJ
Ranch Rd 1472EK
Ranch Rd 1472EL
Ranch Rd 1472EM
Ranch Rd 1472EN
Ranch Rd 1472EP
Ranch Rd 1472EQ
Ranch Rd 1472ER
Ranch Rd 1472ES
Ranch Rd 1472ET
Ranch Rd 1472EU
Ranch Rd 1472EV
Ranch Rd 1472EW
Ranch Rd 1472EX
Ranch Rd 1472EY
Ranch Rd 1472EZ
Ranch Rd 1472FA
Ranch Rd 1472FB
Ranch Rd 1472FC
Ranch Rd 1472FD
Ranch Rd 1472FE
Ranch Rd 1472FF
Ranch Rd 1472FG
Ranch Rd 1472FH
Ranch Rd 1472FJ
Ranch Rd 1472FK
Ranch Rd 1472FL
Ranch Rd 1472FM
Ranch Rd 1472FN
Ranch Rd 1472FP
Ranch Rd 1472FQ
Ranch Rd 1472FR
Ranch Rd 1472FS
Ranch Rd 1472FT
Ranch Rd 1472FU
Ranch Rd 1472FV
Ranch Rd 1472FW
Ranch Rd 1472FX
Ranch Rd 1472FY
Ranch Rd 1472FZ
Ranch Rd 1472GA
Ranch Rd 1472GB
Ranch Rd 1472GC
Ranch Rd 1472GD
Ranch Rd 1472GE
Ranch Rd 1472GF
Ranch Rd 1472GG
Ranch Rd 1472GH
Ranch Rd 1472GJ
Ranch Rd 1472GK
Ranch Rd 1472GL
Ranch Rd 1472GM
Ranch Rd 1472GN
Ranch Rd 1472GP
Ranch Rd 1472GQ
Ranch Rd 1472GR
Ranch Rd 1472GS
Ranch Rd 1472GT
Ranch Rd 1472GU
Ranch Rd 1472GV
Ranch Rd 1472GW
Ranch Rd 1472GX
Ranch Rd 1472GY
Ranch Rd 1472GZ
Ranch Rd 1472HA
Ranch Rd 1472HB
Ranch Rd 1472HC
Ranch Rd 1472HD
Ranch Rd 1472HE
Ranch Rd 1472HF
Ranch Rd 1472HG
Ranch Rd 1472HH
Ranch Rd 1472HJ
Ranch Rd 1472HK
Ranch Rd 1472HL
Ranch Rd 1472HM
Ranch Rd 1472HN
Ranch Rd 1472HP
Ranch Rd 1472HQ
Ranch Rd 1472HR
Ranch Rd 1472HS
Ranch Rd 1472HT
Ranch Rd 1472HU
Ranch Rd 1472HV
Ranch Rd 1472HW
Ranch Rd 1472HX
Ranch Rd 1472HY
Ranch Rd 1472HZ
Ranch Rd 1472JA
Ranch Rd 1472JB
Ranch Rd 1472JC
Ranch Rd 1472JD
Ranch Rd 1472JE
Ranch Rd 1472JF
Ranch Rd 1472JG
Ranch Rd 1472JH
Ranch Rd 1472JJ
Ranch Rd 1472JK
Ranch Rd 1472JL
Ranch Rd 1472JM
Ranch Rd 1472JN
Ranch Rd 1472JP
Ranch Rd 1472JQ
Ranch Rd 1472JR
Ranch Rd 1472JS
Ranch Rd 1472JT
Ranch Rd 1472JU
Ranch Rd 1472JV
Ranch Rd 1472JW
Ranch Rd 1472JX
Ranch Rd 1472JY
Ranch Rd 1472JZ
Ranch Rd 1472KA
Ranch Rd 1472KB
Ranch Rd 1472KC
Ranch Rd 1472KD
Ranch Rd 1472KE
Ranch Rd 1472KF
Ranch Rd 1472KG
Ranch Rd 1472KH
Ranch Rd 1472KJ
Ranch Rd 1472KK
Ranch Rd 1472KL
Ranch Rd 1472KM
Ranch Rd 1472KN
Ranch Rd 1472KP
Ranch Rd 1472KQ
Ranch Rd 1472KR
Ranch Rd 1472KS
Ranch Rd 1472KT
Ranch Rd 1472KU
Ranch Rd 1472KV
Ranch Rd 1472KW
Ranch Rd 1472KX
Ranch Rd 1472KY
Ranch Rd 1472KZ
Ranch Rd 1472LA
Ranch Rd 1472LB
Ranch Rd 1472LC
Ranch Rd 1472LD
Ranch Rd 1472LE
Ranch Rd 1472LF
Ranch Rd 1472LG
Ranch Rd 1472LH
Ranch Rd 1472LJ
Ranch Rd 1472LK
Ranch Rd 1472LL
Ranch Rd 1472LM
Ranch Rd 1472LN
Ranch Rd 1472LP
Ranch Rd 1472LQ
Ranch Rd 1472LR
Ranch Rd 1472LS
Ranch Rd 1472LT
Ranch Rd 1472LU
Ranch Rd 1472LV
Ranch Rd 1472LW
Ranch Rd 1472LX
Ranch Rd 1472LY
Ranch Rd 1472LZ
Ranch Rd 1472MA
Ranch Rd 1472MB
Ranch Rd 1472MC
Ranch Rd 1472MD
Ranch Rd 1472ME
Ranch Rd 1472MF
Ranch Rd 1472MG
Ranch Rd 1472MH
Ranch Rd 1472MJ
Ranch Rd 1472MK
Ranch Rd 1472ML
Ranch Rd 1472MM
Ranch Rd 1472MN
Ranch Rd 1472MP
Ranch Rd 1472MQ
Ranch Rd 1472MR
Ranch Rd 1472MS
Ranch Rd 1472MT
Ranch Rd 1472MU
Ranch Rd 1472MV
Ranch Rd 1472MW
Ranch Rd 1472MX
Ranch Rd 1472MY
Ranch Rd 1472MZ
Ranch Rd 1472NA
Ranch Rd 1472NB
Ranch Rd 1472NC
Ranch Rd 1472ND
Ranch Rd 1472NE
Ranch Rd 1472NF
Ranch Rd 1472NG
Ranch Rd 1472NH
Ranch Rd 1472NJ
Ranch Rd 1472NK
Ranch Rd 1472NL
Ranch Rd 1472NM
Ranch Rd 1472NN
Ranch Rd 1472NP
Ranch Rd 1472NQ
Ranch Rd 1472NR
Ranch Rd 1472NS
Ranch Rd 1472NT
Ranch Rd 1472NU
Ranch Rd 1472NV
Ranch Rd 1472NW
Ranch Rd 1472NX
Ranch Rd 1472NY
Ranch Rd 1472NZ
Ranch Rd 1472PA
Ranch Rd 1472PB
Ranch Rd 1472PC
Ranch Rd 1472PD
Ranch Rd 1472PE
Ranch Rd 1472PF
Ranch Rd 1472PG
Ranch Rd 1472PH
Ranch Rd 1472PJ
Ranch Rd 1472PK
Ranch Rd 1472PL
Ranch Rd 1472PM
Ranch Rd 1472PN
Ranch Rd 1472PP
Ranch Rd 1472PQ
Ranch Rd 1472PR
Ranch Rd 1472PS
Ranch Rd 1472PT
Ranch Rd 1472PU
Ranch Rd 1472PV
Ranch Rd 1472PW
Ranch Rd 1472PX
Ranch Rd 1472PY
Ranch Rd 1472PZ
Ranch Rd 1472QA
Ranch Rd 1472QB
Ranch Rd 1472QC
Ranch Rd 1472QD
Ranch Rd 1472QE
Ranch Rd 1472QF
Ranch Rd 1472QG
Ranch Rd 1472QH
Ranch Rd 1472QJ
Ranch Rd 1472QK
Ranch Rd 1472QL
Ranch Rd 1472QM
Ranch Rd 1472QN
Ranch Rd 1472QP
Ranch Rd 1472QQ
Ranch Rd 1472QR
Ranch Rd 1472QS
Ranch Rd 1472QT
Ranch Rd 1472QU
Ranch Rd 1472QV
Ranch Rd 1472QW
Ranch Rd 1472QX
Ranch Rd 1472QY
Ranch Rd 1472QZ
Ranch Rd 1472RA
Ranch Rd 1472RB
Ranch Rd 1472RC
Ranch Rd 1472RD
Ranch Rd 1472RE
Ranch Rd 1472RF
Ranch Rd 1472RG
Ranch Rd 1472RH
Ranch Rd 1472RJ
Ranch Rd 1472RK
Ranch Rd 1472RL
Ranch Rd 1472RM
Ranch Rd 1472RN
Ranch Rd 1472RP
Ranch Rd 1472RQ
Ranch Rd 1472RR
Ranch Rd 1472RS
Ranch Rd 1472RT
Ranch Rd 1472RU
Ranch Rd 1472RV
Ranch Rd 1472RW
Ranch Rd 1472RX
Ranch Rd 1472RY
Ranch Rd 1472RZ
Ranch Rd 1472SA
Ranch Rd 1472SB
Ranch Rd 1472SC
Ranch Rd 1472SD
Ranch Rd 1472SE
Ranch Rd 1472SF
Ranch Rd 1472SG
Ranch Rd 1472SH
Ranch Rd 1472SJ
Ranch Rd 1472SK
Ranch Rd 1472SL
Ranch Rd 1472SM
Ranch Rd 1472SN
Ranch Rd 1472SP
Ranch Rd 1472SQ
Ranch Rd 1472SR
Ranch Rd 1472SS
Ranch Rd 1472ST
Ranch Rd 1472SU
Ranch Rd 1472SV
Ranch Rd 1472SW
Ranch Rd 1472SX
Ranch Rd 1472SY
Ranch Rd 1472SZ
Ranch Rd 1472TA
Ranch Rd 1472TB
Ranch Rd 1472TC
Ranch Rd 1472TD
Ranch Rd 1472TE
Ranch Rd 1472TF
Ranch Rd 1472TG
Ranch Rd 1472TH
Ranch Rd 1472TJ
Ranch Rd 1472TK
Ranch Rd 1472TL
Ranch Rd 1472TM
Ranch Rd 1472TN
Ranch Rd 1472TP
Ranch Rd 1472TQ
Ranch Rd 1472TR
Ranch Rd 1472TS
Ranch Rd 1472TT
Ranch Rd 1472TU
Ranch Rd 1472TV
Ranch Rd 1472TW
Ranch Rd 1472TX
Ranch Rd 1472TY
Ranch Rd 1472TZ
Ranch Rd 1472UA
Ranch Rd 1472UB
Ranch Rd 1472UC
Ranch Rd 1472UD
Ranch Rd 1472UE
Ranch Rd 1472UF
Ranch Rd 1472UG
Ranch Rd 1472UH
Ranch Rd 1472UJ
Ranch Rd 1472UK
Ranch Rd 1472UL
Ranch Rd 1472UM
Ranch Rd 1472UN
Ranch Rd 1472UP
Ranch Rd 1472UQ
Ranch Rd 1472UR
Ranch Rd 1472US
Ranch Rd 1472UT
Ranch Rd 1472UU
Ranch Rd 1472UV
Ranch Rd 1472UW
Ranch Rd 1472UX
Ranch Rd 1472UY
Ranch Rd 1472UZ
Ranch Rd 1472VA
Ranch Rd 1472VB
Ranch Rd 1472VC
Ranch Rd 1472VD
Ranch Rd 1472VE
Ranch Rd 1472VF
Ranch Rd 1472VG
Ranch Rd 1472VH
Ranch Rd 1472VJ
Ranch Rd 1472VK
Ranch Rd 1472VL
Ranch Rd 1472VM
Ranch Rd 1472VN
Ranch Rd 1472VP
Ranch Rd 1472VQ
Ranch Rd 1472VR
Ranch Rd 1472VS
Ranch Rd 1472VT
Ranch Rd 1472VU
Ranch Rd 1472VV
Ranch Rd 1472VW
Ranch Rd 1472VX
Ranch Rd 1472VY
Ranch Rd 1472VZ
Ranch Rd 1472WA
Ranch Rd 1472WB
Ranch Rd 1472WC
Ranch Rd 1472WD
Ranch Rd 1472WE
Ranch Rd 1472WF
Ranch Rd 1472WG
Ranch Rd 1472WH
Ranch Rd 1472WJ
Ranch Rd 1472WK
Ranch Rd 1472WL
Ranch Rd 1472WM
Ranch Rd 1472WN
Ranch Rd 1472WP
Ranch Rd 1472WQ
Ranch Rd 1472WR
Ranch Rd 1472WS
Ranch Rd 1472WT
Ranch Rd 1472WU
Ranch Rd 1472WV
Ranch Rd 1472WW
Ranch Rd 1472WX
Ranch Rd 1472WY
Ranch Rd 1472WZ
Ranch Rd 1472XA
Ranch Rd 1472XB
Ranch Rd 1472XC
Ranch Rd 1472XD
Ranch Rd 1472XE
Ranch Rd 1472XF
Ranch Rd 1472XG
Ranch Rd 1472XH
Ranch Rd 1472XJ
Ranch Rd 1472XK
Ranch Rd 1472XL
Ranch Rd 1472XM
Ranch Rd 1472XN
Ranch Rd 1472XP
Ranch Rd 1472XQ
Ranch Rd 1472XR
Ranch Rd 1472XS
Ranch Rd 1472XT
Ranch Rd 1472XU
Ranch Rd 1472XV
Ranch Rd 1472XW
Ranch Rd 1472XX
Ranch Rd 1472XY
Ranch Rd 1472XZ
Ranch Rd 1472YA
Ranch Rd 1472YB
Ranch Rd 1472YC
Ranch Rd 1472YD
Ranch Rd 1472YE
Ranch Rd 1472YF
Ranch Rd 1472YG
Ranch Rd 1472YH
Ranch Rd 1472YJ
Ranch Rd 1472YK
Ranch Rd 1472YL
Ranch Rd 1472YM
Ranch Rd 1472YN
Ranch Rd 1472YP
Ranch Rd 1472YQ
Ranch Rd 1472YR
Ranch Rd 1472YS
Ranch Rd 1472YT
Ranch Rd 1472YU
Ranch Rd 1472YV
Ranch Rd 1472YW
Ranch Rd 1472YX
Ranch Rd 1472YY
Ranch Rd 1472YZ
Ranch Rd 1472ZA
Ranch Rd 1472ZB
Ranch Rd 1472ZC
Ranch Rd 1472ZD
Ranch Rd 1472ZE
Ranch Rd 1472ZF
Ranch Rd 1472ZG
Ranch Rd 1472ZH
Ranch Rd 1472ZJ
Ranch Rd 1472ZK
Ranch Rd 1472ZL
Ranch Rd 1472ZM
Ranch Rd 1472ZN
Ranch Rd 1472ZP
Ranch Rd 1472ZQ
Ranch Rd 1472ZR
Ranch Rd 1472ZS
Ranch Rd 1472ZT
Ranch Rd 1472ZU
Ranch Rd 1472ZV
Ranch Rd 1472ZW
Ranch Rd 1472ZX
Ranch Rd 1472ZY
Ranch Rd 1472ZZ
Ranch Rd 1472AA
Ranch Rd 1472AB
Ranch Rd 1472AC
Ranch Rd 1472AD
Ranch Rd 1472AE
Ranch Rd 1472AF
Ranch Rd 1472AG
Ranch Rd 1472AH
Ranch Rd 1472AJ
Ranch Rd 1472AK
Ranch Rd 1472AL
Ranch Rd 1472AM
Ranch Rd 1472AN
Ranch Rd 1472AP
Ranch Rd 1472AQ
Ranch Rd 1472AR
Ranch Rd 1472AS
Ranch Rd 1472AT
Ranch Rd 1472AU
Ranch Rd 1472AV
Ranch Rd 1472AW
Ranch Rd 1472AX
Ranch Rd 1472AY
Ranch Rd 1472AZ
Ranch Rd 1472BA
Ranch Rd 1472BB
Ranch Rd 1472BC
Ranch Rd 1472BD
Ranch Rd 1472BE
Ranch Rd 1472BF
Ranch Rd

GOVERNMENTAL UNIT REFERENCE MAP (2020): Webb County, TX

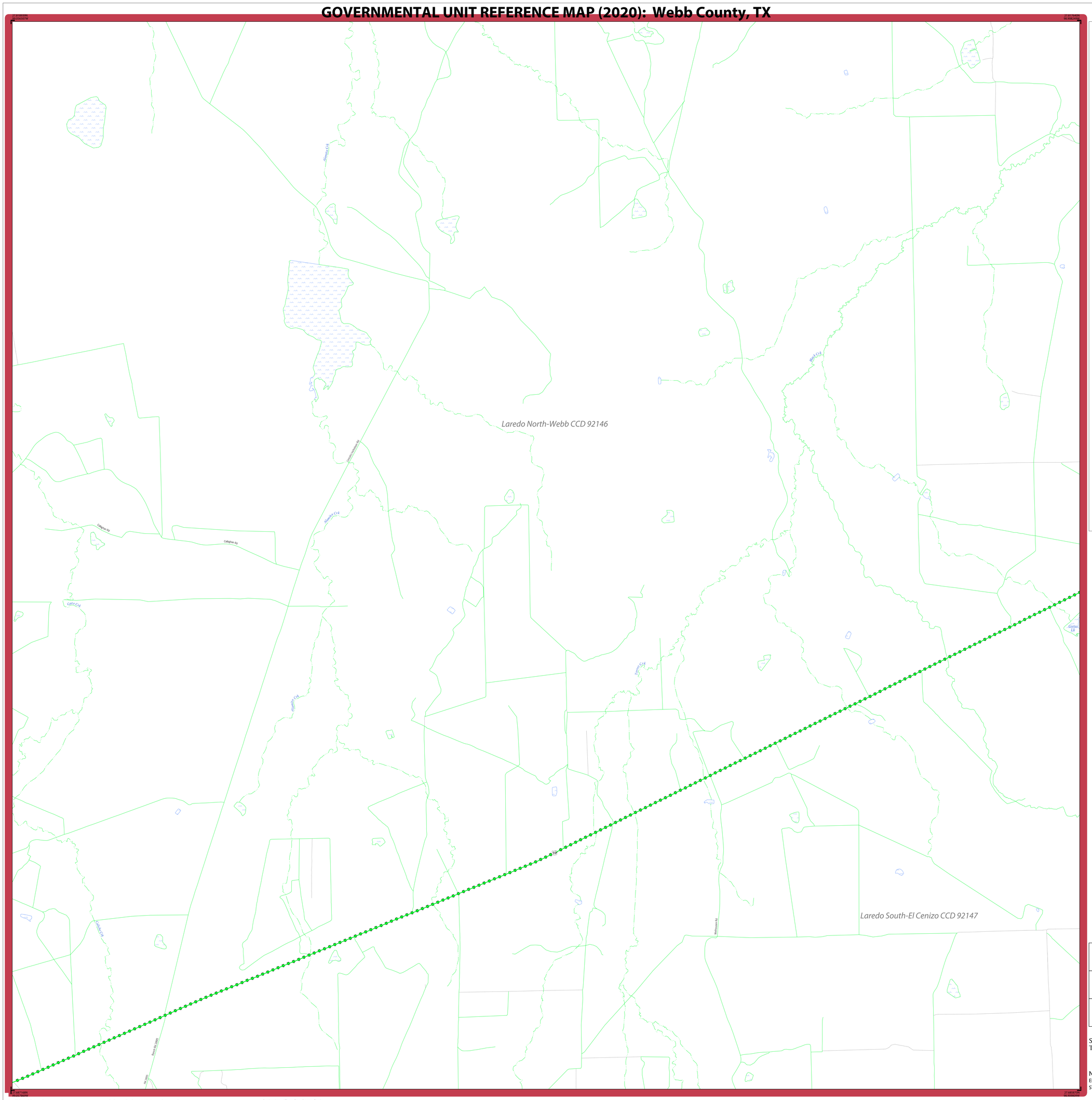
Laredo North-Webb CCD 92146
Laredo South-El Cenizo CCD 92147
Callaghan Rd
Callaghan Rd
Mines Rd
Mines Rd
Mines

GOVERNMENTAL UNIT REFERENCE MAP (2020): Webb County, TX

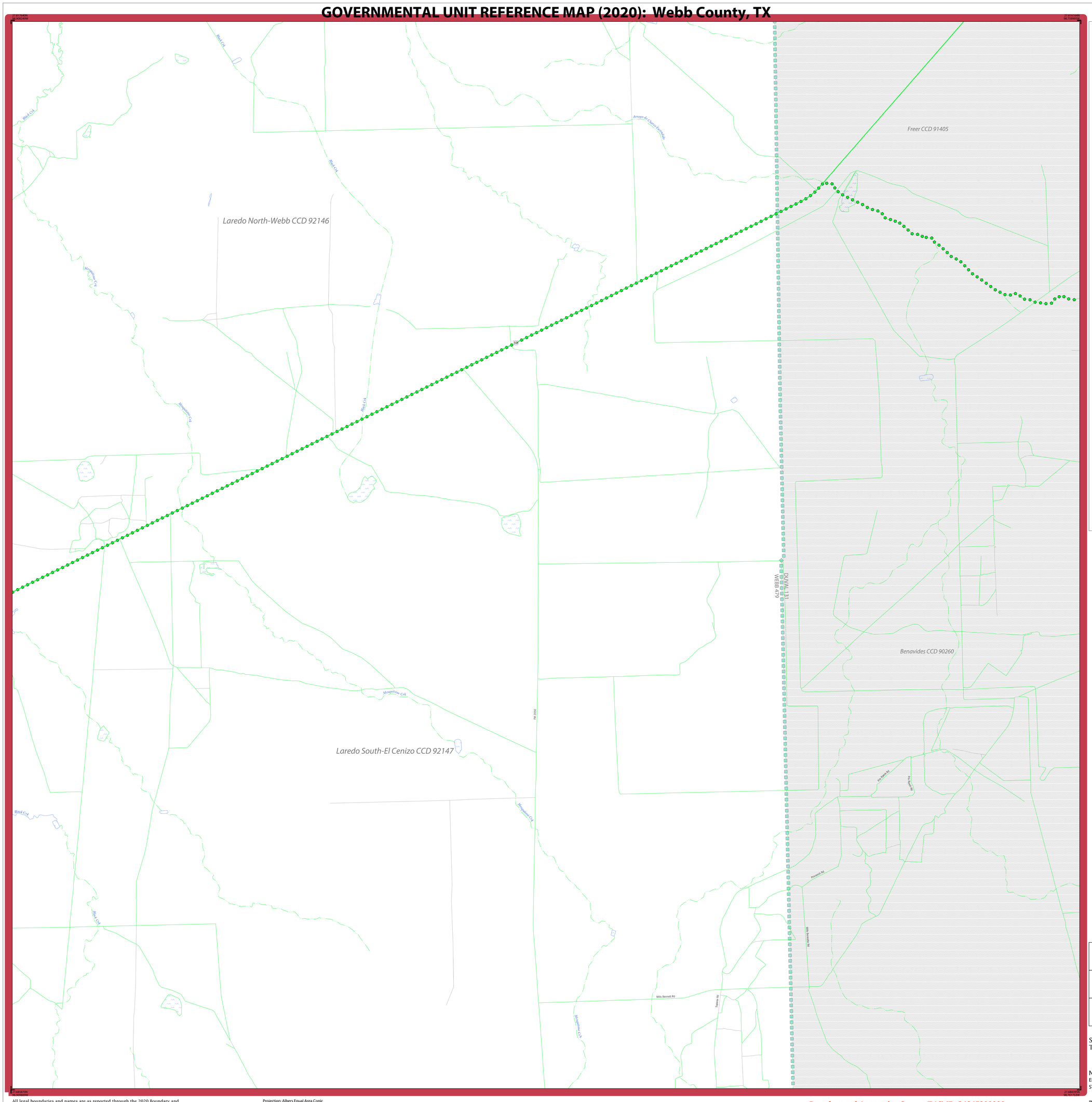

LEGEND

SYMBOL DESCRIPTION	SYMBOL	LABEL STYLE
Federal American Indian Reservation		L'ANSE RESERVATION (TA 1880)
Off-Reservation Trust Land		T1880
American Indian Tribal Subdivision		SHONTO (620)
Alaska Native Regional Corporation (ANRC)		NANA ANRC 52120
State (or statistically equivalent entity)		NEW YORK 36
County (or statistically equivalent entity)		ERIE 029
Minor Civil Division (MCD)[1]		Lee town 41460
Census County Division (CCD)[2]		Jemez CCD 91650
Consolidated City		MILFORD 47500
Incorporated Place[3]		Davis 18100
Census Designated Place (CDP)[2]		Cochiti 16560

DESCRIPTION	SYMBOL	DESCRIPTION	SYMBOL
Interstate	5	Water Body	Pleasant Lake
U.S. Highway	2	Swamp or Marsh	Okefenokee Swamp
State Highway	4	Glacier	Bering Glacier
Other Road	Marsh Ln	Airport, Airfield, or Helicopter Landing Pad	Donald Airport
Cul-de-sac		College or University	Coll/Univ
Circle		Military	Fort Belvoir
Geographic Offset or Corridor		Prison or Juvenile Detention Center	P/JDC
4WD Trail, Stairway, Alley, Walkway, or Ferry		Cemetery	Powell Cmtry
Railroad	Southern RR	Golf Course	Pinehurst GlfCrs
Pipeline or Power Line		National Park or Forest	Yosemite NP
Ridge or Fence		Other Park	St Francis Park
Property Line or Nonvisible Boundary		Outside Subject Area	
Perennial Stream	Tumbling Cr	Inset Area	A1
Intermittent Stream	Piney Cr		
Mountain Peak or Hill	Mt. Baker		

Where state, county, and/or MCD/CCD boundaries coincide, the map shows the boundary symbol for only the highest-ranking of these boundaries. Where American Indian reservation and American Indian tribal subdivision boundaries coincide, the map shows only the American Indian reservation boundaries.

Entity names are followed by either their FIPS code or census code; parentheses indicate a census code.

1 'MCD*' indicates a false MCD. These are for Census Bureau use only.

2 The CCD and CDP boundaries represent statistical entities only and are not updated through the BAS.

3 Incorporated place name color corresponds to the incorporated place fill color.

Due to space limitations, some road names, along with other feature and geography names on the map, may not be shown.

The Census Bureau stores primary and alternate road names, but only primary road names are used to label the roads on these maps.

Key to Adjacent Sheets

22	23	
30	31	
37	38	

Sheet Location within Entity

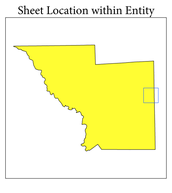

Sheet 31 of 55 PARENT sheets
Total Sheets: 58 (Index 1; Parent 55; Inset 2)

NAME: Webb County (479)
ENTITY TYPE: County or statistically equivalent entity
ST: Texas (48)

INDEX OR PARENT SHEET #: 031
INSET SHEET #: 000000

2020 COUNTY REF MAP (PARENT)

5340248479000000031000000

All legal boundaries and names are as reported through the 2020 Boundary and Annexation Survey (BAS) and Boundary Validation Program (BVP). The boundaries shown on this map are for Census Bureau statistical data collection and tabulation purposes only; their depiction and designation for statistical purposes does not constitute a determination of jurisdictional authority or rights of ownership or entitlement.

Data Source: U.S. Census Bureau's MAF/TIGER database (TAB20), November 2020
Created by Geography Division: December 09, 2020

U.S. DEPARTMENT OF COMMERCE U.S. Census Bureau

Projection: Albers Equal Area Conic
Datum: NAD 83
Spheroid: GRS 80
1st Standard Parallel: 27 36 51
2nd Standard Parallel: 34 43 24
Central Meridian: -100 04 35
Latitude of Projection's Origin: 25 50 13
False Easting: 0
False Northing: 0

0 0.6 1.2 1.8 2.4 3 Kilometers
0 0.4 0.8 1.2 1.6 2 Miles
The plotted map scale is 1:20,000

N W E S

Boundary and Annexation Survey (BAS) ID: 24847900000
BAS Submission Deadline: March 1, 2021

PDF versions of the BAS maps are available at:
www.census.gov/programs-surveys/bas/geographies.html

For more information, or to request additional maps, please email geo.bas@census.gov, call 1-800-972-5651, or visit www.census.gov/programs-surveys/bas.html.

United States Census Bureau

GOVERNMENTAL UNIT REFERENCE MAP (2020): Webb County, TX

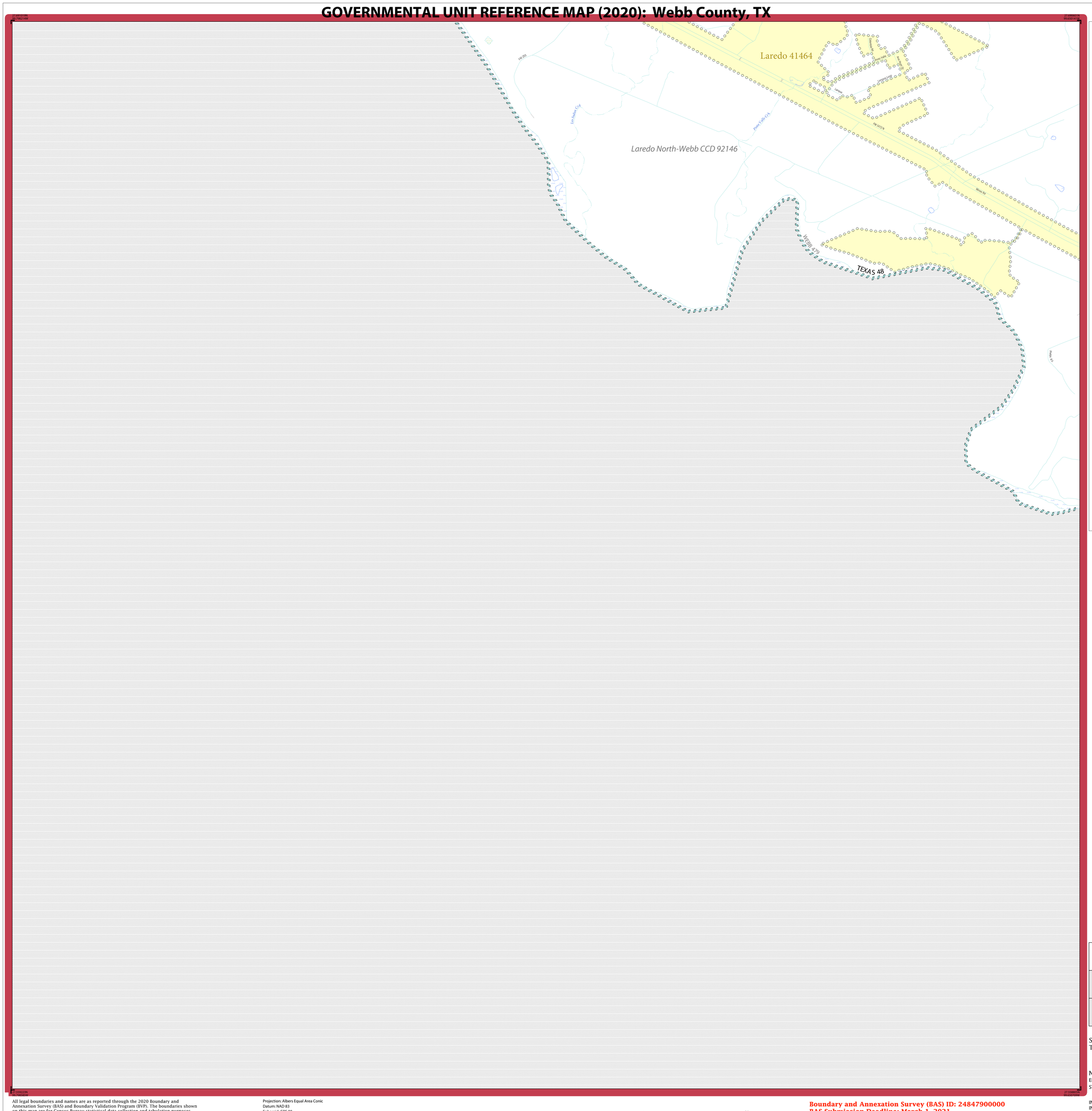

LEGEND

SYMBOL DESCRIPTION	SYMBOL	LABEL STYLE
Federal American Indian Reservation		L'ANSE RESERVATION (TA 1880)
Off-Reservation Trust Land		T1880
American Indian Tribal Subdivision		SHONTO (620)
Alaska Native Regional Corporation (ANRC)		NANA ANRC 52120
State (or statistically equivalent entity)		NEW YORK 36
County (or statistically equivalent entity)		ERIE 029
Minor Civil Division (MCD)[1]		Lee town 41460
Census County Division (CCD)[2]		Jemez CCD 91650
Consolidated City		MILFORD 47500
Incorporated Place[3]		Davis 18100
Census Designated Place (CDP)[2]		Cochiti 16560

DESCRIPTION	SYMBOL
Interstate	5
U.S. Highway	2
State Highway	4
Other Road	Marsh Ln
Cul-de-sac	
Circle	
Geographic Offset or Corridor	
4WD Trail, Stairway, Alley, Walkway, or Ferry	
Railroad	Southern RR
Pipeline or Power Line	
Ridge or Fence	
Property Line or Nonvisible Boundary	
Perennial Stream	Tumbling Cr
Intermittent Stream	Piney Cr
Mountain Peak or Hill	Mt. Baker

DESCRIPTION	SYMBOL
Water Body	Pleasant Lake
Swamp or Marsh	Okefenokee Swamp
Glacier	Bering Glacier
Airport, Airfield, or Helicopter Landing Pad	Dönärd Airfield
College or University	Coll/Univ
Military	Fort Belvoir
Prison or Juvenile Detention Center	P/JDC
Cemetery	Powell Cmtry
Golf Course	Pinehurst GlfCrs
National Park or Forest	Yosemite NP
Other Park	St Francis Park
Outside Subject Area	
Inset Area	A1

Where state, county, and/or MCD/CCD boundaries coincide, the map shows the boundary symbol for only the highest-ranking of these boundaries. Where American Indian reservation and American Indian tribal subdivision boundaries coincide, the map shows only the American Indian reservation boundaries.

Entity names are followed by either their FIPS code or census code; parentheses indicate a census code.

1 'MCD" indicates a false MCD. These are for Census Bureau use only.

2 The CCD and CDP boundaries represent statistical entities only and are not updated through the BAS.

3 Incorporated place name color corresponds to the incorporated place fill color.

Due to space limitations, some road names, along with other feature and geography names on the map, may not be shown.

The Census Bureau stores primary and alternate road names, but only primary road names are used to label the roads on these maps.

Key to Adjacent Sheets

24	25	26
	32	33
		39

Sheet Location within Entity

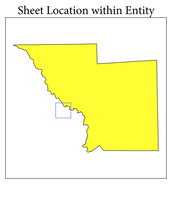

Sheet 32 of 55 PARENT sheets
Total Sheets: 58 (Index 1; Parent 55; Inset 2)

NAME: Webb County (479)
ENTITY TYPE: County or statistically equivalent entity
ST: Texas (48)

INDEX OR PARENT SHEET #: 032
INSET SHEET #: 000000

2020 COUNTY REF MAP (PARENT)

5340248479000000032000000

All legal boundaries and names are as reported through the 2020 Boundary and Annexation Survey (BAS) and Boundary Validation Program (BVP). The boundaries shown on this map are for Census Bureau statistical data collection and tabulation purposes only; their depiction and designation for statistical purposes does not constitute a determination of jurisdictional authority or rights of ownership or entitlement.

Data Source: U.S. Census Bureau's MAF/TIGER database (TAB20), November 2020
Created by Geography Division: December 09, 2020

U.S. DEPARTMENT OF COMMERCE U.S. Census Bureau

Projection: Albers Equal Area Conic
Datum: NAD 83
Spheroid: GRS 80
1st Standard Parallel: 27 36 51
2nd Standard Parallel: 34 43 24
Central Meridian: -100 04 35
Latitude of Projection's Origin: 25 50 13
False Easting: 0
False Northing: 0

0 0.6 1.2 1.8 2.4 3 Kilometers
0 0.4 0.8 1.2 1.6 2 Miles
The plotted map scale is 1:20,000

N W E S

Boundary and Annexation Survey (BAS) ID: 24847900000
BAS Submission Deadline: March 1, 2021

PDF versions of the BAS maps are available at:
www.census.gov/programs-surveys/bas/geographies.html

For more information, or to request additional maps, please email geo.bas@census.gov, call 1-800-972-5651, or visit www.census.gov/programs-surveys/bas.html.

United States Census Bureau

GOVERNMENTAL UNIT REFERENCE MAP (2020): Webb County, TX

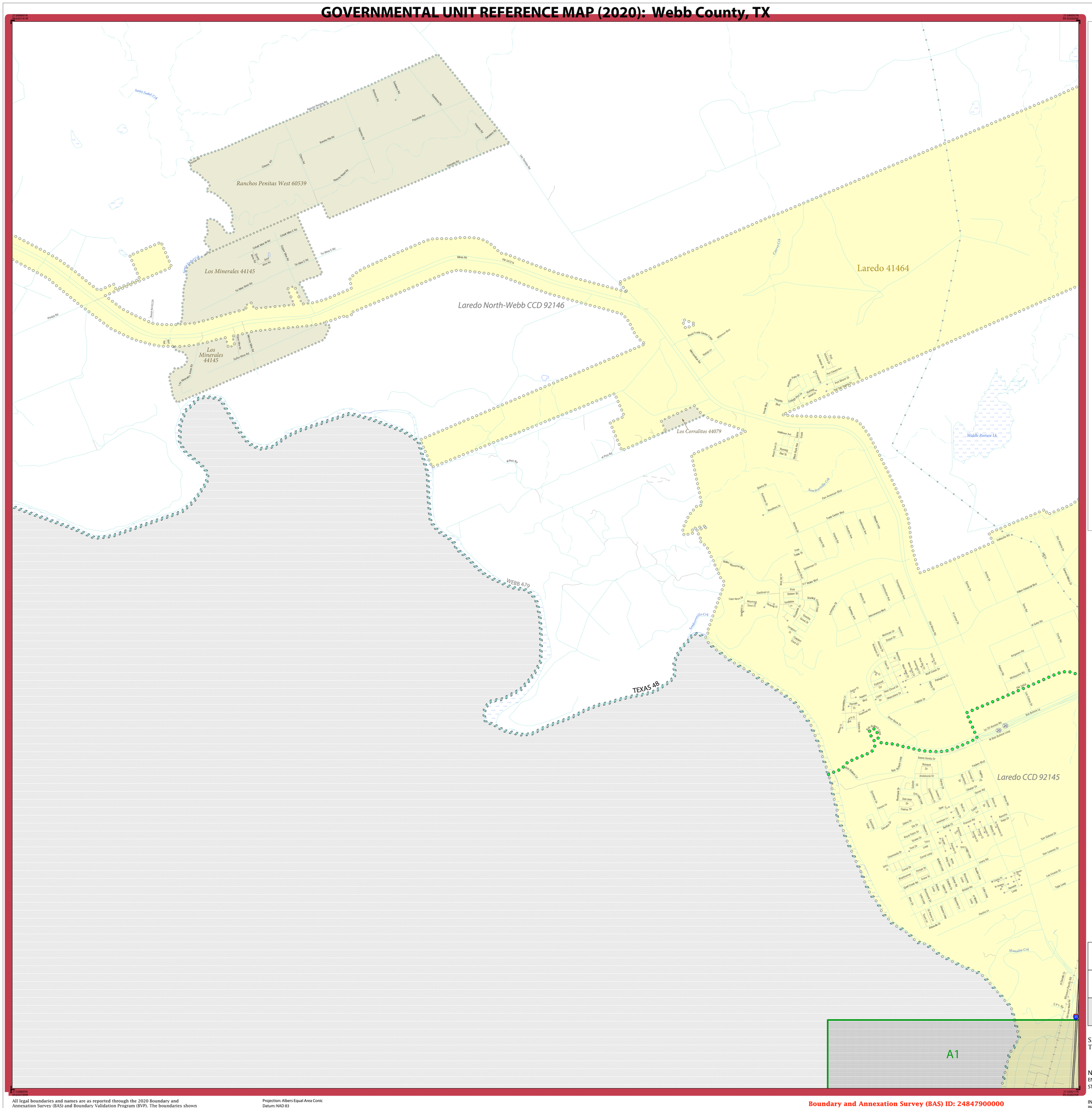

LEGEND

SYMBOL DESCRIPTION	SYMBOL	LABEL STYLE
Federal American Indian Reservation		L'ANSE RESERVATION (TA 1880)
Off-Reservation Trust Land		T1880
American Indian Tribal Subdivision		SHONTO (620)
Alaska Native Regional Corporation (ANRC)		NANA ANRC 52120
State (or statistically equivalent entity)		NEW YORK 36
County (or statistically equivalent entity)		ERIE 029
Minor Civil Division (MCD)[1]		Lee town 41460
Census County Division (CCD)[2]		Jemez CCD 91650
Consolidated City		MILFORD 47500
Incorporated Place[3]		Davis 18100
Census Designated Place (CDP)[2]		Cochiti 16560

DESCRIPTION	SYMBOL	DESCRIPTION	SYMBOL
Interstate	5	Water Body	Pleasant Lake
U.S. Highway	2	Swamp or Marsh	Okefenokee Swamp
State Highway	4	Glacier	Bering Glacier
Other Road	Marsh Ln	Airport, Airfield, or Helicopter Landing Pad	Donald Airport
Cul-de-sac		College or University	Coll/Univ
Circle		Military	Fort Belvoir
Geographic Offset or Corridor		Prison or Juvenile Detention Center	PJDC
4WD Trail, Stairway, Alley, Walkway, or Ferry		Cemetery	Powell Cmtry
Railroad	Southern RR	Golf Course	Pinehurst GlfCrs
Pipeline or Power Line		National Park or Forest	Yosemite NP
Ridge or Fence		Other Park	St Francis Park
Property Line or Nonvisible Boundary		Outside Subject Area	
Perennial Stream	Tumbling Cr	Inset Area	A1
Intermittent Stream	Piney Cr		
Mountain Peak or Hill	Mt. Baker		

Where state, county, and/or MCD/CCD boundaries coincide, the map shows the boundary symbol for only the highest-ranking of these boundaries. Where American Indian reservation and American Indian tribal subdivision boundaries coincide, the map shows only the American Indian reservation boundaries.

Entity names are followed by either their FIPS code or census code; parentheses indicate a census code.

1 'MCD" indicates a false MCD. These are for Census Bureau use only.

2 The CCD and CDP boundaries represent statistical entities only and are not updated through the BAS.

3 Incorporated place name color corresponds to the incorporated place fill color.

Due to space limitations, some road names, along with other feature and geography names on the map, may not be shown.

The Census Bureau stores primary and alternate road names, but only primary road names are used to label the roads on these maps.

Key to Adjacent Sheets

25	26	27
32	33	34
	39	40

Sheet Location within Entity

Sheet 33 of 55 PARENT sheets
Total Sheets: 58 (Index 1; Parent 55; Inset 2)

NAME: Webb County (479)
ENTITY TYPE: County or statistically equivalent entity
ST: Texas (48)

INDEX OR PARENT SHEET #: 033
INSET SHEET #: 000000

2020 COUNTY REF MAP (PARENT)

5340248479000000033000000

All legal boundaries and names are as reported through the 2020 Boundary and Annexation Survey (BAS) and Boundary Validation Program (BVP). The boundaries shown on this map are for Census Bureau statistical data collection and tabulation purposes only; their depiction and designation for statistical purposes does not constitute a determination of jurisdictional authority or rights of ownership or entitlement.

Data Source: U.S. Census Bureau's MAF/TIGER database (TAB20), November 2020
Created by Geography Division: December 09, 2020

U.S. DEPARTMENT OF COMMERCE U.S. Census Bureau

Projection: Albers Equal Area Conic
Datum: NAD 83
Spheroid: GRS 80
1st Standard Parallel: 27 36 51
2nd Standard Parallel: 34 43 24
Central Meridian: -100 04 35
Latitude of Projection's Origin: 25 50 13
False Easting: 0
False Northing: 0

0 0.6 1.2 1.8 2.4 3 Kilometers
0 0.4 0.8 1.2 1.6 2 Miles
The plotted map scale is 1:20,000

N W E S

Boundary and Annexation Survey (BAS) ID: 24847900000
BAS Submission Deadline: March 1, 2021

PDF versions of the BAS maps are available at: www.census.gov/programs-surveys/bas/geographies.html

For more information, or to request additional maps, please email geo.bas@census.gov, call 1-800-972-5651, or visit www.census.gov/programs-surveys/bas.html.

United States Census Bureau

GOVERNMENTAL UNIT REFERENCE MAP (2020): Webb County, TX

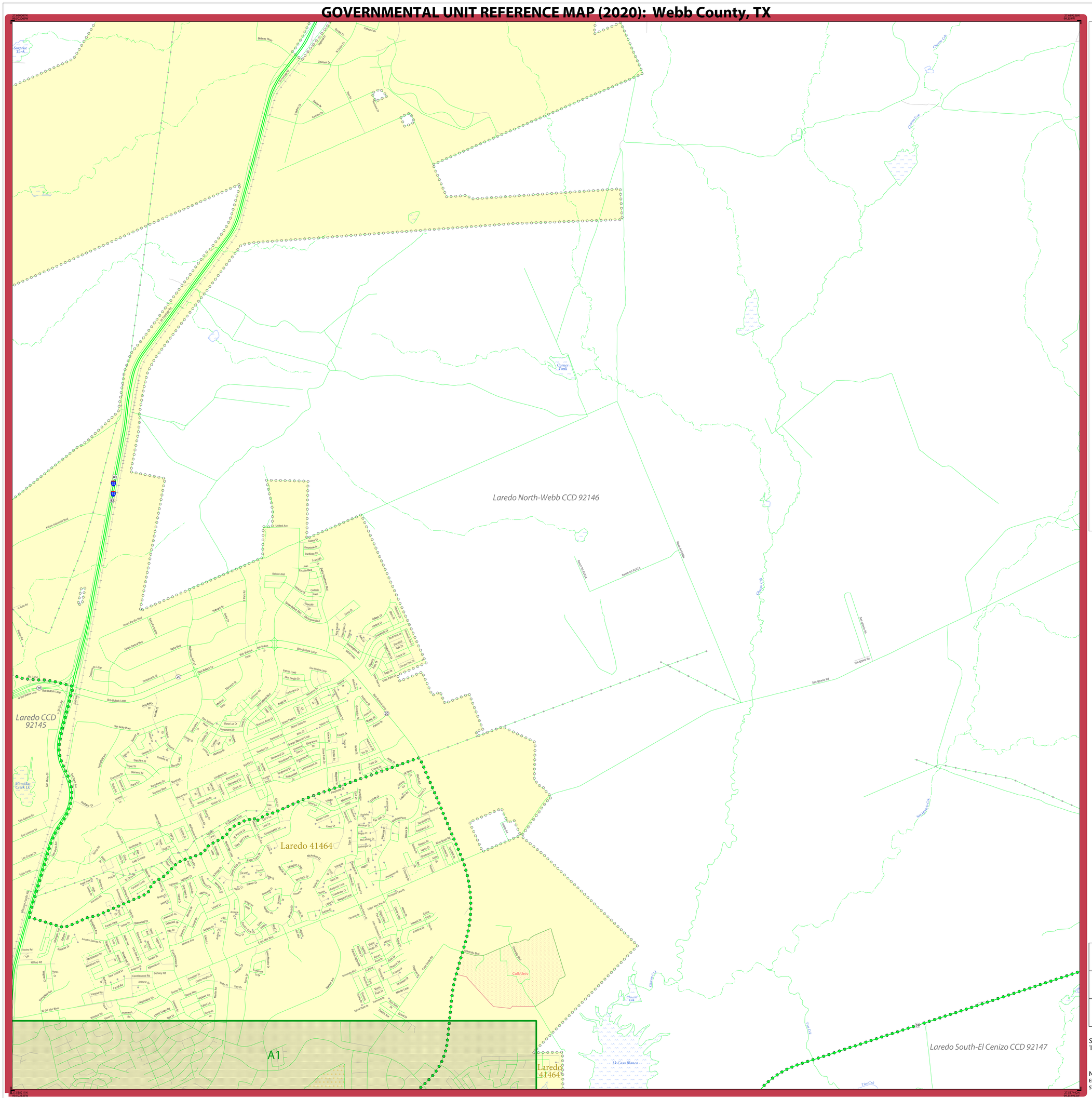
Laredo North-Webb CCD 92146
Laredo CCD 92145
Laredo 41464
Laredo South-El Cenizo CCD 92147
A1
Coll/Univ
Surprise Tank
Mansfield Dr
Bob Bullock Loop
Mines Road
Lk Casa Blanca
Chacon Cr
Tom Cr
Chacon Cr
Chacon Cr
Chacon

GOVERNMENTAL UNIT REFERENCE MAP (2020): Webb County, TX

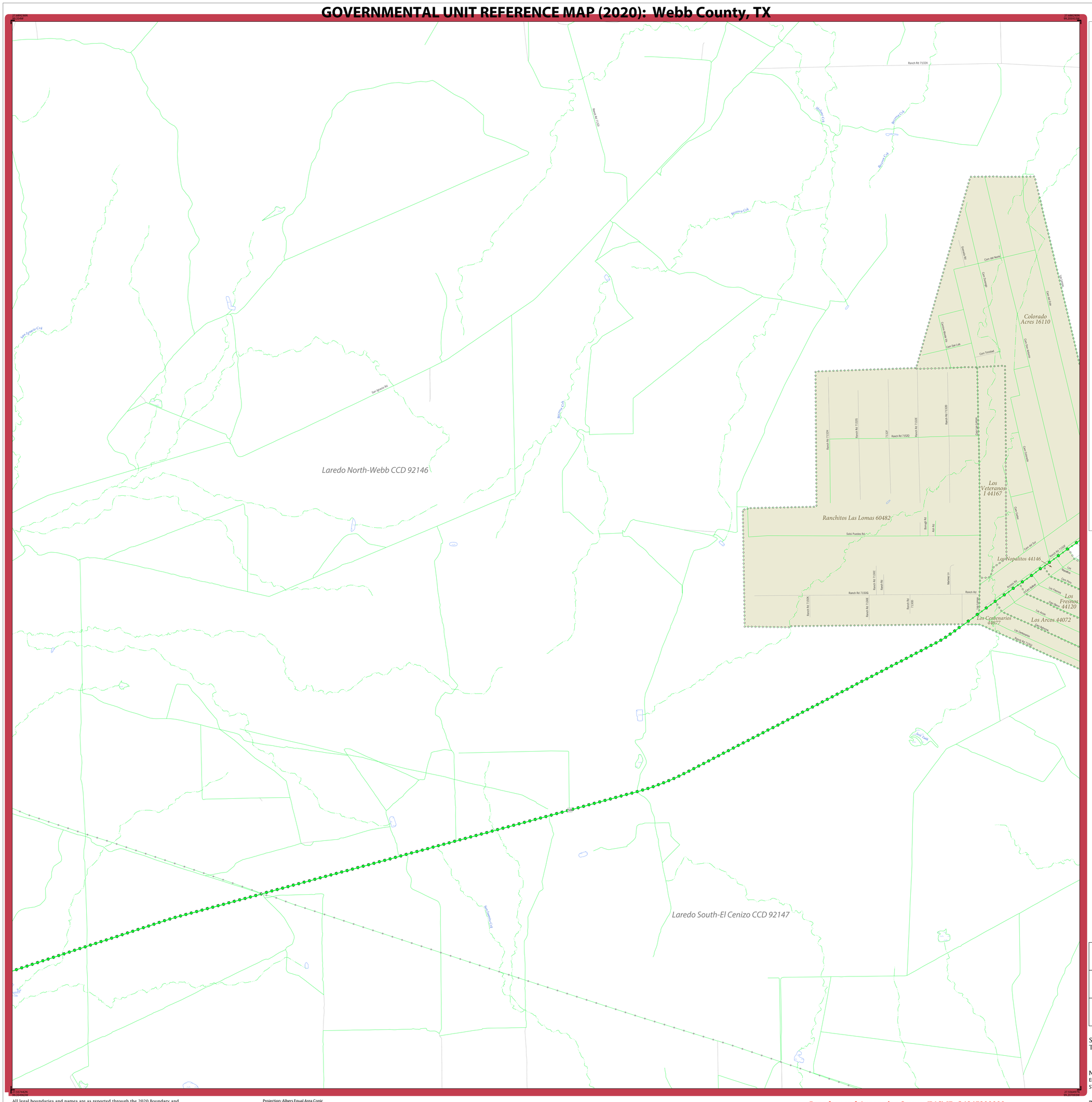

LEGEND

SYMBOL DESCRIPTION	SYMBOL	LABEL STYLE
Federal American Indian Reservation		L'ANSE RESERVATION (TA 1880)
Off-Reservation Trust Land		T1880
American Indian Tribal Subdivision		SHONTO (620)
Alaska Native Regional Corporation (ANRC)		*NANA ANRC 52120*
State (or statistically equivalent entity)		NEW YORK 36
County (or statistically equivalent entity)		ERIE 029
Minor Civil Division (MCD)[1]		Lee town 41460
Census County Division (CCD)[2]		*Jemez CCD 91650*
Consolidated City		MILFORD 47500
Incorporated Place[3]		Davis 18100
Census Designated Place (CDP)[2]		*Cochiti 16560*

DESCRIPTION	SYMBOL	DESCRIPTION	SYMBOL
Interstate	5	Water Body	*Pleasant Lake*
U.S. Highway	2	Swamp or Marsh	*Okefenokee Swamp*
State Highway	4	Glacier	*Bering Glacier*
Other Road	Marsh Ln	Airport, Airfield, or Helicopter Landing Pad	Dónard Airport
Cul-de-sac		College or University	Coll/Univ
Circle		Military	Fort Belvoir
Geographic Offset or Corridor		Prison or Juvenile Detention Center	P/JDC
4WD Trail, Stairway, Alley, Walkway, or Ferry		Cemetery	Powell Cmtry
Railroad	Southern RR	Golf Course	Pinehurst GlfCrs
Pipeline or Power Line		National Park or Forest	Yosemite NP
Ridge or Fence		Other Park	St Francis Park
Property Line or Nonvisible Boundary		Outside Subject Area	
Perennial Stream	*Tumbling Cr*	Inset Area	A1
Intermittent Stream	*Pinoy Cr*		
Mountain Peak or Hill	*Mt. Boker*		

Where state, county, and/or MCD/CCD boundaries coincide, the map shows the boundary symbol for only the highest-ranking of these boundaries. Where American Indian reservation and American Indian tribal subdivision boundaries coincide, the map shows only the American Indian reservation boundaries.

Entity names are followed by either their FIPS code or census code; parentheses indicate a census code.

1 'MCD*' indicates a false MCD. These are for Census Bureau use only.

2 The CCD and CDP boundaries represent statistical entities only and are not updated through the BAS.

3 Incorporated place name color corresponds to the incorporated place fill color.

Due to space limitations, some road names, along with other feature and geography names on the map, may not be shown.

The Census Bureau stores primary and alternate road names, but only primary road names are used to label the roads on these maps.

Key to Adjacent Sheets

27	28	29
34	35	36
40	41	42

Sheet Location within Entity

Sheet 35 of 55 PARENT sheets
Total Sheets: 58 (Index 1; Parent 55; Inset 2)

NAME: Webb County (479)
ENTITY TYPE: County or statistically equivalent entity
ST: Texas (48)

INDEX OR PARENT SHEET #: 035
INSET SHEET #: 000000

2020 COUNTY REF MAP (PARENT)

5340248479000003500000

All legal boundaries and names are as reported through the 2020 Boundary and Annexation Survey (BAS) and Boundary Validation Program (BVP). The boundaries shown on this map are for Census Bureau statistical data collection and tabulation purposes only; their depiction and designation for statistical purposes does not constitute a determination of jurisdictional authority or rights of ownership or entitlement.

Data Source: U.S. Census Bureau's MAF/TIGER database (TAB20), November 2020
Created by Geography Division: December 09, 2020

U.S. DEPARTMENT OF COMMERCE U.S. Census Bureau

Projection: Albers Equal Area Conic
Datum: NAD 83
Spheroid: GRS 80
1st Standard Parallel: 27 36 51
2nd Standard Parallel: 34 43 24
Central Meridian: -100 04 35
Latitude of Projection's Origin: 25 50 13
False Easting: 0
False Northing: 0

0 0.6 1.2 1.8 2.4 3 Kilometers
0 0.4 0.8 1.2 1.6 2 Miles
The plotted map scale is 1:20,000

N W E S

Boundary and Annexation Survey (BAS) ID: 24847900000
BAS Submission Deadline: March 1, 2021

PDF versions of the BAS maps are available at:
www.census.gov/programs-surveys/bas/geographies.html

For more information, or to request additional maps, please email geo.bas@census.gov, call 1-800-972-5651, or visit www.census.gov/programs-surveys/bas.html.

United States Census Bureau

GOVERNMENTAL UNIT REFERENCE MAP (2020): Webb County, TX

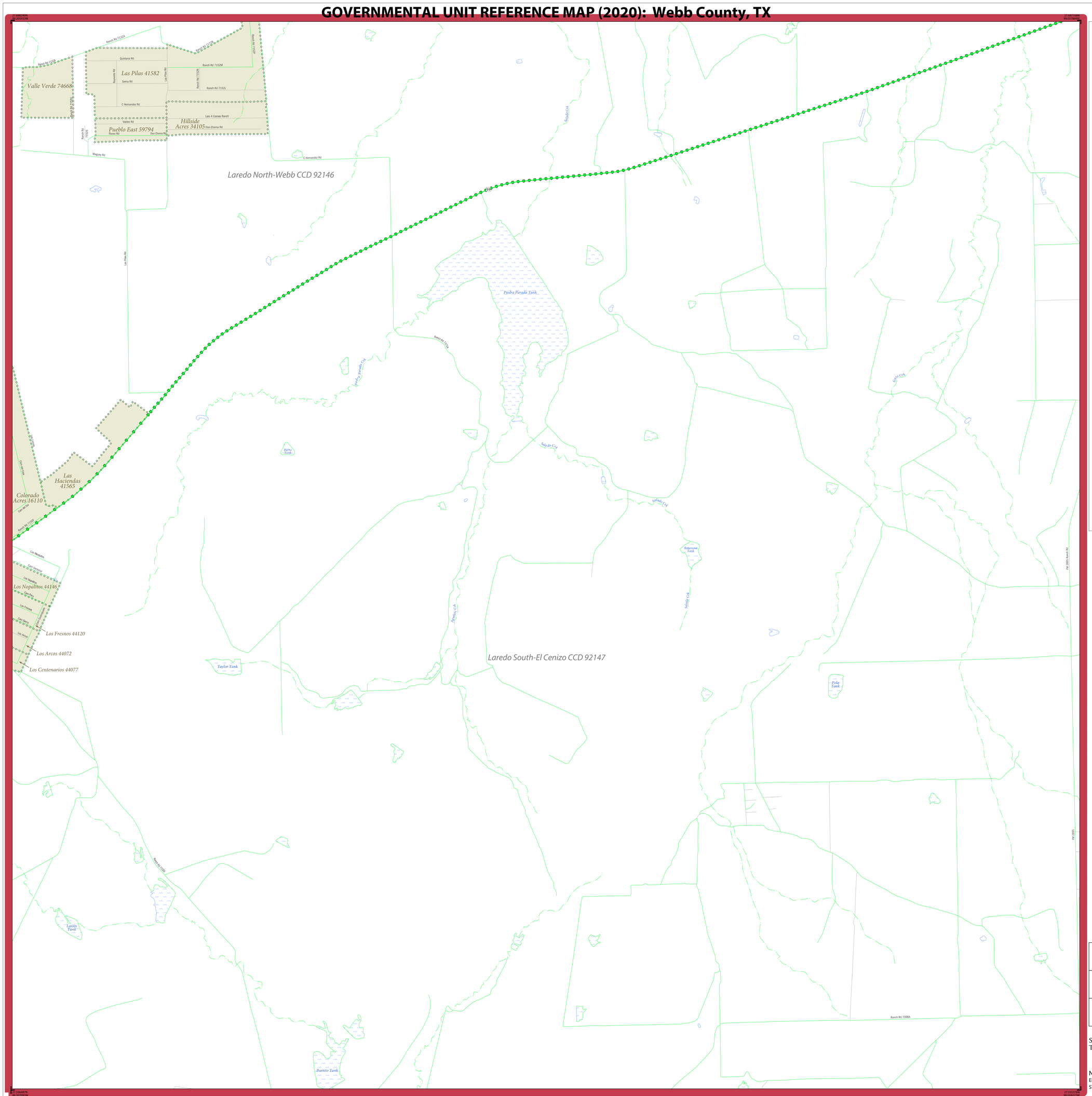
Valle Verde 74668
Las Pilas 41582
Hillside Acres 34105
Pueblo East 59794
Laredo North-Webb CCD 92146
Las Haciendas 41565
Colorado Acres 16110
Los Nopalitos 44146
Los Fresnos 44120
Los Arcos 44072
Los Centenarios 44077
Laredo South-El Cenizo CCD 92147
Piedra Parada Tank
Taylor Tank
Burro Tank
Burrito Tank
Pole Tank
Ranch Rd 7152M
Ranch Rd 7152L
Ranch Rd 7098A
Maguey Rd
C Hernandez Rd
Las Pilas Rd
Quintana Rd
Sema Rd
Late 4 Comas Ranch
Don Chema Rd
Flores Rd
Valdez Rd
Los Mesquites
Los Nopalitos
Los Fresnos
Los Arcos
Los Centenarios
Cam del Este
Cam del Oeste
Rancho Rd 1320
Rancho Rd 1329
Rancho Rd 1339
Rancho Rd 1339A
Rancho Rd 1339B
Rancho Rd 1339C
Rancho Rd 1339D
Rancho Rd 1339E
Rancho Rd 1339F
Rancho Rd 1339G
Rancho Rd 1339H
Rancho Rd 1339J
Rancho Rd 1339K
Rancho Rd 1339L
Rancho Rd 1339M
Rancho Rd 1339N
Rancho Rd 1339P
Rancho Rd 1339Q
Rancho Rd 1339R
Rancho Rd 1339S
Rancho Rd 1339T
Rancho Rd 1339U
Rancho Rd 1339V
Rancho Rd 1339W
Rancho Rd 1339X
Rancho Rd 1339Y
Rancho Rd 1339Z
Rancho Rd 1339AA
Rancho Rd 1339AB
Rancho Rd 1339AC
Rancho Rd 1339AD
Rancho Rd 1339AE
Rancho Rd 1339AF
Rancho Rd 1339AG
Rancho Rd 1339AH
Rancho Rd 1339AJ
Rancho Rd 1339AK
Rancho Rd 1339AL
Rancho Rd 1339AM
Rancho Rd 1339AN
Rancho Rd 1339AP
Rancho Rd 1339AQ
Rancho Rd 1339AR
Rancho Rd 1339AS
Rancho Rd 1339AT
Rancho Rd 1339AU
Rancho Rd 1339AV
Rancho Rd 1339AW
Rancho Rd 1339AX
Rancho Rd 1339AY
Rancho Rd 1339AZ
Rancho Rd 1339BA
Rancho Rd 1339BB
Rancho Rd 1339BC
Rancho Rd 1339BD
Rancho Rd 1339BE
Rancho Rd 1339BF
Rancho Rd 1339BG
Rancho Rd 1339BH
Rancho Rd 1339BJ
Rancho Rd 1339BK
Rancho Rd 1339BL
Rancho Rd 1339BM
Rancho Rd 1339BN
Rancho Rd 1339BP
Rancho Rd 1339BQ
Rancho Rd 1339BR
Rancho Rd 1339BS
Rancho Rd 1339BT
Rancho Rd 1339BU
Rancho Rd 1339BV
Rancho Rd 1339BW
Rancho Rd 1339BX
Rancho Rd 1339BY
Rancho Rd 1339BZ
Rancho Rd 1339CA
Rancho Rd 1339CB
Rancho Rd 1339CC
Rancho Rd 1339CD
Rancho Rd 1339CE
Rancho Rd 1339CF
Rancho Rd 1339CG
Rancho Rd 1339CH
Rancho Rd 1339CJ
Rancho Rd 1339CK
Rancho Rd 1339CL
Rancho Rd 1339CM
Rancho Rd 1339CN
Rancho Rd 1339CP
Rancho Rd 1339CQ
Rancho Rd 1339CR
Rancho Rd 1339CS
Rancho Rd 1339CT
Rancho Rd 1339CU
Rancho Rd 1339CV
Rancho Rd 1339CW
Rancho Rd 1339CX
Rancho Rd 1339CY
Rancho Rd 1339CZ
Rancho Rd 1339DA
Rancho Rd 1339DB
Rancho Rd 1339DC
Rancho Rd 1339DD
Rancho Rd 1339DE
Rancho Rd 1339DF
Rancho Rd 1339DG
Rancho Rd 1339DH
Rancho Rd 1339DJ
Rancho Rd 1339DK
Rancho Rd 1339DL
Rancho Rd 1339DM
Rancho Rd 1339DN
Rancho Rd 1339DP
Rancho Rd 1339DQ
Rancho Rd 1339DR
Rancho Rd 1339DS
Rancho Rd 1339DT
Rancho Rd 1339DU
Rancho Rd 1339DV
Rancho Rd 1339DW
Rancho Rd 1339DX
Rancho Rd 1339DY
Rancho Rd 1339DZ
Rancho Rd 1339EA
Rancho Rd 1339EB
Rancho Rd 1339EC
Rancho Rd 1339ED
Rancho Rd 1339EE
Rancho Rd 1339EF
Rancho Rd 1339EG
Rancho Rd 1339EH
Rancho Rd 1339EJ
Rancho Rd 1339EK
Rancho Rd 1339EL
Rancho Rd 1339EM
Rancho Rd 1339EN
Rancho Rd 1339EP
Rancho Rd 1339EQ
Rancho Rd 1339ER
Rancho Rd 1339ES
Rancho Rd 1339ET
Rancho Rd 1339EU
Rancho Rd 1339EV
Rancho Rd 1339EW
Rancho Rd 1339EX
Rancho Rd 1339EY
Rancho Rd 1339EZ
Rancho Rd 1339FA
Rancho Rd 1339FB
Rancho Rd 1339FC
Rancho Rd 1339FD
Rancho Rd 1339FE
Rancho Rd 1339FF
Rancho Rd 1339FG
Rancho Rd 1339FH
Rancho Rd 1339FJ
Rancho Rd 1339FK
Rancho Rd 1339FL
Rancho Rd 1339FM
Rancho Rd 1339FN
Rancho Rd 1339FP
Rancho Rd 1339FQ
Rancho Rd 1339FR
Rancho Rd 1339FS
Rancho Rd 1339FT
Rancho Rd 1339FU
Rancho Rd 1339FV
Rancho Rd 1339FW
Rancho Rd 1339FX
Rancho Rd 1339FY
Rancho Rd 1339FZ
Rancho Rd 1339GA
Rancho Rd 1339GB
Rancho Rd 1339GC
Rancho Rd 1339GD
Rancho Rd 1339GE
Rancho Rd 1339GF
Rancho Rd 1339GG
Rancho Rd 1339GH
Rancho Rd 1339GJ
Rancho Rd 1339GK
Rancho Rd 1339GL
Rancho Rd 1339GM
Rancho Rd 1339GN
Rancho Rd 1339GP
Rancho Rd 1339GQ
Rancho Rd 1339GR
Rancho Rd 1339GS
Rancho Rd 1339GT
Rancho Rd 1339GU
Rancho Rd 1339GV
Rancho Rd 1339GW
Rancho Rd 1339GX
Rancho Rd 1339GY
Rancho Rd 1339GZ
Rancho Rd 1339HA
Rancho Rd 1339HB
Rancho Rd 1339HC
Rancho Rd 1339HD
Rancho Rd 1339HE
Rancho Rd 1339HF
Rancho Rd 1339HG
Rancho Rd 1339HH
Rancho Rd 1339HJ
Rancho Rd 1339HK
Rancho Rd 1339HL
Rancho Rd 1339HM
Rancho Rd 1339HN
Rancho Rd 1339HP
Rancho Rd 1339HQ
Rancho Rd 1339HR
Rancho Rd 1339HS
Rancho Rd 1339HT
Rancho Rd 1339HU
Rancho Rd 1339HV
Rancho Rd 1339HW
Rancho Rd 1339HX
Rancho Rd 1339HY
Rancho Rd 1339HZ
Rancho Rd 1339JA
Rancho Rd 1339JB
Rancho Rd 1339JC
Rancho Rd 1339JD
Rancho Rd 1339JE
Rancho Rd 1339JF
Rancho Rd 1339JG
Rancho Rd 1339JH
Rancho Rd 1339JJ
Rancho Rd 1339JK
Rancho Rd 1339JL
Rancho Rd 1339JM
Rancho Rd 1339JN
Rancho Rd 1339JP
Rancho Rd 1339JQ
Rancho Rd 1339JR
Rancho Rd 1339JS
Rancho Rd 1339JT
Rancho Rd 1339JU
Rancho Rd 1339JV
Rancho Rd 1339JW
Rancho Rd 1339JX
Rancho Rd 1339JY
Rancho Rd 1339JZ
Rancho Rd 1339KA
Rancho Rd 1339KB
Rancho Rd 1339KC
Rancho Rd 1339KD
Rancho Rd 1339KE
Rancho Rd 1339KF
Rancho Rd 1339KG
Rancho Rd 1339KH
Rancho Rd 1339KJ
Rancho Rd 1339KK
Rancho Rd 1339KL
Rancho Rd 1339KM
Rancho Rd 1339KN
Rancho Rd 1339KP
Rancho Rd 1339KQ
Rancho Rd 1339KR
Rancho Rd 1339KS
Rancho Rd 1339KT
Rancho Rd 1339KU
Rancho Rd 1339KV
Rancho Rd 1339KW
Rancho Rd 1339KX
Rancho Rd 1339KY
Rancho Rd 1339KZ
Rancho Rd 1339LA
Rancho Rd 1339LB
Rancho Rd 1339LC
Rancho Rd 1339LD
Rancho Rd 1339LE
Rancho Rd 1339LF
Rancho Rd 1339LG
Rancho Rd 1339LH
Rancho Rd 1339LJ
Rancho Rd 1339LK
Rancho Rd 1339LL
Rancho Rd 1339LM
Rancho Rd 1339LN
Rancho Rd 1339LP
Rancho Rd 1339LQ
Rancho Rd 1339LR
Rancho Rd 1339LS
Rancho Rd 1339LT
Rancho Rd 1339LU
Rancho Rd 1339LV
Rancho Rd 1339LW
Rancho Rd 1339LX
Rancho Rd 1339LY
Rancho Rd 1339LZ
Rancho Rd 1339MA
Rancho Rd 1339MB
Rancho Rd 1339MC
Rancho Rd 1339MD
Rancho Rd 1339ME
Rancho Rd 1339MF
Rancho Rd 1339MG
Rancho Rd 1339MH
Rancho Rd 1339MJ
Rancho Rd 1339MK
Rancho Rd 1339ML
Rancho Rd 1339MM
Rancho Rd 1339MN
Rancho Rd 1339MP
Rancho Rd 1339MQ
Rancho Rd 1339MR
Rancho Rd 1339MS
Rancho Rd 1339MT
Rancho Rd 1339MU
Rancho Rd 1339MV
Rancho Rd 1339MW
Rancho Rd 1339MX
Rancho Rd 1339MY
Rancho Rd 1339MZ
Rancho Rd 1339NA
Rancho Rd 1339NB
Rancho Rd 1339NC
Rancho Rd 1339ND
Rancho Rd 1339NE
Rancho Rd 1339NF
Rancho Rd 1339NG
Rancho Rd 1339NH
Rancho Rd 1339NJ
Rancho Rd 1339NK
Rancho Rd 1339NL
Rancho Rd 1339NM
Rancho Rd 1339NN
Rancho Rd 1339NP
Rancho Rd 1339NQ
Rancho Rd 1339NR
Rancho Rd 1339NS
Rancho Rd 1339NT
Rancho Rd 1339NU
Rancho Rd 1339NV
Rancho Rd 1339NW
Rancho Rd 1339NX
Rancho Rd 1339NY
Rancho Rd 1339NZ
Rancho Rd 1339PA
Rancho Rd 1339PB
Rancho Rd 1339PC
Rancho Rd 1339PD
Rancho Rd 1339PE
Rancho Rd 1339PF
Rancho Rd 1339PG
Rancho Rd 1339PH
Rancho Rd 1339PJ
Rancho Rd 1339PK
Rancho Rd 1339PL
Rancho Rd 1339PM
Rancho Rd 1339PN
Rancho Rd 1339PP
Rancho Rd 1339PQ
Rancho Rd 1339PR
Rancho Rd 1339PS
Rancho Rd 1339PT
Rancho Rd 1339PU
Rancho Rd 1339PV
Rancho Rd 1339PW
Rancho Rd 1339PX
Rancho Rd 1339PY
Rancho Rd 1339PZ
Rancho Rd 1339QA
Rancho Rd 1339QB
Rancho Rd 1339QC
Rancho Rd 1339QD
Rancho Rd 1339QE
Rancho Rd 1339QF
Rancho Rd 1339QG
Rancho Rd 1339QH
Rancho Rd 1339QJ
Rancho Rd 1339QK
Rancho Rd 1339QL
Rancho Rd 1339QM
Rancho Rd 1339QN
Rancho Rd 1339QP
Rancho Rd 1339QQ
Rancho Rd 1339QR
Rancho Rd 1339QS
Rancho Rd 1339QT
Rancho Rd 1339QU
Rancho Rd 1339QV
Rancho Rd 1339QW
Rancho Rd 1339QX
Rancho Rd 1339QY
Rancho Rd 1339QZ
Rancho Rd 1339RA
Rancho Rd 1339RB
Rancho Rd 1339RC
Rancho Rd 1339RD
Rancho Rd 1339RE
Rancho Rd 1339RF
Rancho Rd 1339RG
Rancho Rd 1339RH
Rancho Rd 1339RJ
Rancho Rd 1339RK
Rancho Rd 1339RL
Rancho Rd 1339RM
Rancho Rd 1339RN
Rancho Rd 1339RP
Rancho Rd 1339RQ
Rancho Rd 1339RR
Rancho Rd 1339RS
Rancho Rd 1339RT
Rancho Rd 1339RU
Rancho Rd 1339RV
Rancho Rd 1339RW
Rancho Rd 1339RX
Rancho Rd 1339RY
Rancho Rd 1339RZ
Rancho Rd 1339SA
Rancho Rd 1339SB
Rancho Rd 1339SC
Rancho Rd 1339SD
Rancho Rd 1339SE
Rancho Rd 1339SF
Rancho Rd 1339SG
Rancho Rd 1339SH
Rancho Rd 1339SJ
Rancho Rd 1339SK
Rancho Rd 1339SL
Rancho Rd 1339SM
Rancho Rd 1339SN
Rancho Rd 1339SP
Rancho Rd 1339SQ
Rancho Rd 1339SR
Rancho Rd 1339SS
Rancho Rd 1339ST
Rancho Rd 1339SU
Rancho Rd 1339SV
Rancho Rd 1339SW
Rancho Rd 1339SX
Rancho Rd 1339SY
Rancho Rd 1339SZ
Rancho Rd 1339TA
Rancho Rd 1339TB
Rancho Rd 1339TC
Rancho Rd 1339TD
Rancho Rd 1339TE
Rancho Rd 1339TF
Rancho Rd 1339TG
Rancho Rd 1339TH
Rancho Rd 1339TJ
Rancho Rd 1339TK
Rancho Rd 1339TL
Rancho Rd 1339TM
Rancho Rd 1339TN
Rancho Rd 1339TP
Rancho Rd 1339TQ
Rancho Rd 1339TR
Rancho Rd 1339TS
Rancho Rd 1339TT
Rancho Rd 1339TU
Rancho Rd 1339TV
Rancho Rd 1339TW
Rancho Rd 1339TX
Rancho Rd 1339TY
Rancho Rd 1339TZ
Rancho Rd 1339UA
Rancho Rd 1339UB
Rancho Rd 1339UC
Rancho Rd 1339UD
Rancho Rd 1339UE
Rancho Rd 1339UF
Rancho Rd 1339UG
Rancho Rd 1339UH
Rancho Rd 1339UJ
Rancho Rd 1339UK
Rancho Rd 1339UL
Rancho Rd 1339UM
Rancho Rd 1339UN
Rancho Rd 1339UP
Rancho Rd 1339UQ
Rancho Rd 1339UR
Rancho Rd 1339US
Rancho Rd 1339UT
Rancho Rd 1339UU
Rancho Rd 1339UV
Rancho Rd 1339UW
Rancho Rd 1339UX
Rancho Rd 1339UY
Rancho Rd 1339UZ
Rancho Rd 1339VA
Rancho Rd 1339VB
Rancho Rd 1339VC
Rancho Rd 1339VD
Rancho Rd 1339VE
Rancho Rd 1339VF
Rancho Rd 1339VG
Rancho Rd 1339VH
Rancho Rd 1339VJ
Rancho Rd 1339VK
Rancho Rd 1339VL
Rancho Rd 1339VM
Rancho Rd 1339VN
Rancho Rd 1339VP
Rancho Rd 1339VQ
Rancho Rd 1339VR
Rancho Rd 1339VS
Rancho Rd 1339VT
Rancho Rd 1339VU
Rancho Rd 1339VV
Rancho Rd 1339VW
Rancho Rd 1339VX
Rancho Rd 1339VY
Rancho Rd 1339VZ
Rancho Rd 1339WA
Rancho Rd 1339WB
Rancho Rd 1339WC
Rancho Rd 1339WD
Rancho Rd 1339WE
Rancho Rd 1339WF
Rancho Rd 1339WG
Rancho Rd 1339WH
Rancho Rd 1339WJ
Rancho Rd 1339WK
Rancho Rd 1339WL
Rancho Rd 1339WM
Rancho Rd 1339WN
Rancho Rd 1339WP
Rancho Rd 1339WQ
Rancho Rd 1339WR
Rancho Rd 1339WS
Rancho Rd 1339WT
Rancho Rd 1339WU
Rancho Rd 1339WV
Rancho Rd 1339WW
Rancho Rd 1339WX
Rancho Rd 1339WY
Rancho Rd 1339WZ
Rancho Rd 1339XA
Rancho Rd 1339XB
Rancho Rd 1339XC
Rancho Rd 1339XD
Rancho Rd 1339XE
Rancho Rd 1339XF
Rancho Rd 1339XG
Rancho Rd 1339XH
Rancho Rd 1339XJ
Rancho Rd 1339XK
Rancho Rd 1339XL
Rancho Rd 1339XM
Rancho Rd 1339XN
Rancho Rd 1339XP
Rancho Rd 1339XQ
Rancho Rd 1339XR
Rancho Rd 1339XS
Rancho Rd 1339XT
Rancho Rd 1339XU
Rancho Rd 1339XV
Rancho Rd 1339XW
Rancho Rd 1339XX
Rancho Rd 1339XY
Rancho Rd 1339XZ
Rancho Rd 1339YA
Rancho Rd 1339YB
Rancho Rd 1339YC
Rancho Rd 1339YD
Rancho Rd 1339YE
Rancho Rd 1339YF
Rancho Rd 1339YG
Rancho Rd 1339YH
Rancho Rd 1339YJ
Rancho Rd 1339YK
Rancho Rd 1339YL
Rancho Rd 1339YM
Rancho Rd 1339YN
Rancho Rd 1339YP
Rancho Rd 1339YQ
Rancho Rd 1339YR
Rancho Rd 1339YS
Rancho Rd 1339YT
Rancho Rd 1339YU
Rancho Rd 1339YV
Rancho Rd 1339YW
Rancho Rd 1339YX
Rancho Rd 1339YY
Rancho Rd 1339YZ
Rancho Rd 1339ZA
Rancho Rd 1339ZB
Rancho Rd 1339ZC
Rancho Rd 1339ZD
Rancho Rd 1339ZE
Rancho Rd 1339ZF
Rancho Rd 1339ZG
Rancho Rd 1339ZH
Rancho Rd 1339ZJ
Rancho Rd 1339ZK
Rancho Rd 1339ZL
Rancho Rd 1339ZM
Rancho Rd 1339ZN
Rancho Rd 1339ZP
Rancho Rd 1339ZQ
Rancho Rd 1339ZR
Rancho Rd 1339ZS
Rancho Rd 1339ZT
Rancho Rd 1339ZU
Rancho Rd 1339ZV
Rancho Rd 1339ZW
Rancho Rd 1339ZX
Rancho Rd 1339ZY
Rancho Rd 1339ZZ
Rancho Rd 1340AA
Rancho Rd 1340AB
Rancho Rd 1340AC
Rancho Rd 1340AD
Rancho Rd 1340AE
Rancho Rd 1340AF
Rancho Rd 1340AG
Rancho Rd 1340AH
Rancho Rd 1340AJ
Rancho Rd 1340AK
Rancho Rd 1340AL
Rancho Rd 1340AM
Rancho Rd 1340AN
Rancho Rd 1340AP
Rancho Rd 1340AQ
Rancho Rd 1340AR
Rancho Rd 1340AS
Rancho Rd 1340AT
Rancho Rd 1340AU
Rancho Rd 1340AV
Rancho Rd 1340AW
Rancho Rd 1340AX
Rancho Rd 1340AY
Rancho Rd 1340AZ
Rancho Rd 1340BA
Rancho Rd 1340BB
Rancho Rd 1340BC
Rancho Rd 1340BD
Rancho Rd 1340BE
Rancho Rd 1340BF
Rancho Rd 1340BG
Rancho Rd 1340BH
Rancho Rd 1340BJ
Rancho Rd 1340BK
Rancho Rd 1340BL
Rancho Rd 1340BM
Rancho Rd 1340BN
Rancho Rd 1340BP
Rancho Rd 1340BQ
Rancho Rd 1340BR
Rancho Rd 1340BS
Rancho Rd 1340BT
Rancho Rd 1340BU
Rancho Rd 1340BV
Rancho Rd 1340BW
Rancho Rd 1340BX
Rancho Rd 1340BY
Rancho Rd 1340BZ
Rancho Rd 1340CA
Rancho Rd 1340CB
Rancho Rd 1340CC
Rancho Rd 1340CD
Rancho Rd 1340CE
Rancho Rd 1340CF
Rancho Rd 1340CG
Rancho Rd 1340CH
Rancho Rd 1340CJ
Rancho Rd 1340CK
Rancho Rd 1340CL
Rancho Rd 1340CM
Rancho Rd 1340CN
Rancho Rd 1340CP
Rancho Rd 1340CQ
Rancho Rd 1340CR
Rancho Rd 1340CS
Rancho Rd 1340CT
Rancho Rd 1340CU
Rancho Rd 1340CV
Rancho Rd 1340CW
Rancho Rd 1340CX
Rancho Rd 1340CY
Rancho Rd 1340CZ
Rancho Rd 1340DA
Rancho Rd 1340DB
Rancho Rd 1340DC
Rancho Rd 1340DD
Rancho Rd 1340DE
Rancho Rd 1340DF
Rancho Rd 1340DG
Rancho Rd 1340DH
Rancho Rd 1340DJ
Rancho Rd 1340DK
Rancho Rd 1340DL
Rancho Rd 1340DM
Rancho Rd 1340DN
Rancho Rd 1340DP
Rancho Rd 1340DQ
Rancho Rd 1340DR
Rancho Rd 1340DS
Rancho Rd 1340DT
Rancho Rd 1340DU
Rancho Rd 1340DV
Rancho Rd 1340DW
Rancho Rd 1340DX
Rancho Rd 1340DY
Rancho Rd 1340DZ
Rancho Rd 1340EA
Rancho Rd 1340EB
Rancho Rd 1340EC
Rancho Rd 1340ED
Rancho Rd 1340EE
Rancho Rd 1340EF
Rancho Rd 1340EG
Rancho Rd 1340EH
Rancho Rd 1340EJ
Rancho Rd 1340EK
Rancho Rd 1340EL
Rancho Rd 1340EM
Rancho Rd 1340EN
Rancho Rd 1340EP
Rancho Rd 1340EQ
Rancho Rd 1340ER
Rancho Rd 1340ES
Rancho Rd 1340ET
Rancho Rd 1340EU
Rancho Rd 1340EV
Rancho Rd 1340EW
Rancho Rd 1340EX
Rancho Rd 1340EY
Rancho Rd 1340EZ
Rancho Rd 1340FA
Rancho Rd 1340FB
Rancho Rd 1340FC
Rancho Rd 1340FD
Rancho Rd 1340FE
Rancho Rd 1340FF
Rancho Rd 1340FG
Rancho Rd 1340FH
Rancho Rd 1340FJ
Rancho Rd 1340FK
Rancho Rd 1340FL
Rancho Rd 1340FM
Rancho Rd 1340FN
Rancho Rd 1340FP
Rancho Rd 1340FQ
Rancho Rd 1340FR
Rancho Rd 1340FS
Rancho Rd 1340FT
Rancho Rd 1340FU
Rancho Rd 1340FV
Rancho Rd 1340FW
Rancho Rd 1340FX
Rancho Rd 1340FY
Rancho Rd 1340FZ
Rancho Rd 1340GA
Rancho Rd 1340GB
Rancho Rd 1340GC
Rancho Rd 1340GD
Rancho Rd 1340GE
Rancho Rd 1340GF
Rancho Rd 1340GG
Rancho Rd 1340GH
Rancho Rd 1340GJ
Rancho Rd 1340GK
Rancho Rd 1340GL
Rancho Rd 1340GM
Rancho Rd 1340GN
Rancho Rd 1340GP
Rancho Rd 1340GQ
Rancho Rd 1340GR
Rancho Rd 1340GS
Rancho Rd 1340GT
Rancho Rd 1340GU
Rancho Rd 1340GV
Rancho Rd 1340GW
Rancho Rd 1340GX
Rancho Rd 1340GY
Rancho Rd 1340GZ
Rancho Rd 1340HA
Rancho Rd 1340HB
Rancho Rd 1340HC
Rancho Rd 1340HD
Rancho Rd 1340HE
Rancho Rd 1340HF
Rancho Rd 1340HG
Rancho Rd 1340HH
Rancho Rd 1340HJ
Rancho Rd 1340HK
Rancho Rd 1340HL
Rancho Rd 1340HM
Rancho Rd 1340HN
Rancho Rd 1340HP
Rancho Rd 1340HQ
Rancho Rd 1340HR
Rancho Rd 1340HS
Rancho Rd 1340HT
Rancho Rd 1340HU
Rancho Rd 1340HV
Rancho Rd 1340HW
Rancho Rd 1340HX
Rancho Rd 1340HY
Rancho Rd 1340HZ
Rancho Rd 1340JA
Rancho Rd 1340JB
Rancho Rd 1340JC
Rancho Rd 1340JD
Rancho Rd 1340JE
Rancho Rd 1340JF
Rancho Rd 1340JG
Rancho Rd 1340JH
Rancho Rd 1340JJ
Rancho Rd 1340JK
Rancho Rd 1340JL
Rancho Rd 1340JM
Rancho Rd 1340JN
Rancho Rd 1340JP
Rancho Rd 1340JQ
Rancho Rd 1340JR
Rancho Rd 1340JS
Rancho Rd 1340JT
Rancho Rd 1340JU
Rancho Rd 1340JV
Rancho Rd 1340JW
Rancho Rd 1340JX
Rancho Rd 1340JY
Rancho Rd 1340JZ
Rancho Rd 1340KA
Rancho Rd 1340KB
Rancho Rd 1340KC
Rancho Rd 1340KD
Rancho Rd 1340KE
Rancho Rd 1340KF
Rancho Rd 1340KG
Rancho Rd 1340KH
Rancho Rd 1340KJ
Rancho Rd 1340KK
Rancho Rd 1340KL
Rancho Rd 1340KM
Rancho Rd 1340KN
Rancho Rd 1340KP
Rancho Rd 1340KQ
Rancho Rd 1340KR
Rancho Rd 1340KS
Rancho Rd 1340KT
Rancho Rd 1340KU
Rancho Rd 1340KV
Rancho Rd 1340KW
Rancho Rd 1340KX
Rancho Rd 1340KY
Rancho Rd 1340KZ
Rancho Rd 1340LA
Rancho Rd 1340LB
Rancho Rd 1340LC
Rancho Rd 1340LD
Rancho Rd 1340LE
Rancho Rd 1340LF
Rancho Rd 1340LG
Rancho Rd 1340LH
Rancho Rd 1340LJ
Rancho Rd 1340LK
Rancho Rd 1340LL
Rancho Rd 1340LM
Rancho Rd 1340LN
Rancho Rd 1340LP
Rancho Rd 1340LQ
Rancho Rd 1340LR
Rancho Rd 1340LS
Rancho Rd 1340LT
Rancho Rd 1340LU
Rancho Rd 1340LV
Rancho Rd 1340LW
Rancho Rd 1340LX
Rancho Rd 1340LY
Rancho Rd 1340LZ
Rancho Rd 1340MA
Rancho Rd 1340MB
Rancho Rd 1340MC
Rancho Rd 1340MD
Rancho Rd 1340ME
Rancho Rd 1340MF
Rancho Rd 1340MG
Rancho Rd 1340MH
Rancho Rd 1340MJ
Rancho Rd 1340MK
Rancho Rd 1340ML
Rancho Rd 1340MM
Rancho Rd 1340MN
Rancho Rd 1340MP
Rancho Rd 1340MQ
Rancho Rd 1340MR
Rancho Rd 1340MS
Rancho Rd 1340MT
Rancho Rd 1340MU
Rancho Rd 1340MV
Rancho Rd 1340MW
Rancho Rd 1340MX
Rancho Rd 1340MY
Rancho Rd 1340MZ
Rancho Rd 1340NA
Rancho Rd 1340NB
Rancho Rd 1340NC
Rancho Rd 1340ND
Rancho Rd 1340NE
Rancho Rd 1340NF
Rancho Rd 1340NG
Rancho Rd 1340NH
Rancho Rd 1340NJ
Rancho Rd 1340NK
Rancho Rd 1340NL
Rancho Rd 1340NM
Rancho Rd 1340NN
Rancho Rd 1340NP
Rancho Rd 1340NQ
Rancho Rd 1340NR
Rancho Rd 1340NS
Rancho Rd 1340NT
Rancho Rd 1340NU
Rancho Rd 1340NV
Rancho Rd 1340NW
Rancho Rd 1340NX
Rancho Rd 1340NY
Rancho Rd 1340NZ
Rancho Rd 1340PA
Rancho Rd 1340PB
Rancho Rd 1340PC
Rancho Rd 1340PD
Rancho Rd 1340PE
Rancho Rd 1340PF
Rancho Rd 1340PG
Rancho Rd 1340PH
Rancho Rd 1340PJ
Rancho Rd 1340PK
Rancho Rd 1340PL
Rancho Rd 1340PM
Rancho Rd 1340PN
Rancho Rd 1340PP
Rancho Rd 1340PQ
Rancho Rd 1340PR
Rancho Rd 1340PS
Rancho Rd 1340PT
Rancho Rd 1340PU
Rancho Rd 1340PV
Rancho Rd 1340PW
Rancho Rd 1340PX
Rancho Rd 1340PY
Rancho Rd 1340PZ
Rancho Rd 1340QA
Rancho Rd 1340QB
Rancho Rd 1340QC
Rancho Rd 1340QD
Rancho Rd 1340QE
Rancho Rd 1340QF
Rancho Rd 1340QG
Rancho Rd 1340QH
Rancho Rd 1340QJ
Rancho Rd 1340QK
Rancho Rd 1340QL
Rancho Rd 1340QM
Rancho Rd 1340QN
Rancho Rd 1340QP
Rancho Rd 1340QQ
Rancho Rd 1340QR
Rancho Rd 1340QS
Rancho Rd 1340QT
Rancho Rd 1340QU
Rancho Rd 1340QV
Rancho Rd 1340QW
Rancho Rd 1340QX
Rancho Rd 1340QY
Rancho Rd 1340QZ
Rancho Rd 1340RA
Rancho Rd 1340RB
Rancho Rd 1340RC
Rancho Rd 1340RD
Rancho Rd 1340RE
Rancho Rd 1340RF
Rancho Rd 1340RG
Rancho Rd 1340RH
Rancho Rd 1340RJ
Rancho Rd 1340RK
Rancho Rd 1340RL
Rancho Rd 1340RM
Rancho Rd 1340RN
Rancho Rd 1340RP
Rancho Rd 1340RQ
Rancho Rd 1340RR
Rancho Rd 1340RS
Rancho Rd 1340RT
Rancho Rd 1340RU
Rancho Rd 1340RV
Rancho Rd 1340RW
Rancho Rd 1340RX
Rancho Rd 1340RY
Rancho Rd 1340RZ
Rancho Rd 1340SA
Rancho Rd 1340SB
Rancho Rd 1340SC
Rancho Rd 1340SD
Rancho Rd 1340SE
Rancho Rd 1340SF
Rancho Rd 1340SG
Rancho Rd 1340SH
Rancho Rd 1340SJ
Rancho Rd 1340SK
Rancho Rd 1340SL
Rancho Rd 1340SM
Rancho Rd 1340SN
Rancho Rd 1340SP
Rancho Rd 1340SQ
Rancho Rd 1340SR
Rancho Rd 1340SS
Rancho Rd 1340ST
Rancho Rd 1340SU
Rancho Rd 1340SV
Rancho Rd 1340SW
Rancho Rd 1340SX
Rancho Rd 1340SY
Rancho Rd 1340SZ
Rancho Rd 1340TA
Rancho Rd 1340TB
Rancho Rd 1340TC
Rancho Rd 1340TD
Rancho Rd 1340TE
Rancho Rd 1340TF
Rancho Rd 1340TG
Rancho Rd 1340TH
Rancho Rd 1340TJ
Rancho Rd 1340TK
Rancho Rd 1340TL
Rancho Rd 1340TM
Rancho Rd 1340TN
Rancho Rd 1340TP
Rancho Rd 1340TQ
Rancho Rd 1340TR
Rancho Rd 1340TS
Rancho Rd 1340TT
Rancho Rd 1340TU
Rancho Rd 1340TV
Rancho Rd 1340TW
Rancho Rd 1340TX
Rancho Rd 1340TY
Rancho Rd 1340TZ
Rancho Rd 1340UA
Rancho Rd 1340UB
Rancho Rd 1340UC
Rancho Rd 1340UD
Rancho Rd 1340UE
Rancho Rd 1340UF
Rancho Rd 1340UG
Rancho Rd 1340UH
Rancho Rd 1340UJ
Rancho Rd 1340UK
Rancho Rd 1340UL
Rancho Rd 1340UM
Rancho Rd 1340UN
Rancho Rd 1340UP
Rancho Rd 1340UQ
Rancho Rd 1340UR
Rancho Rd 1340US
Rancho Rd 1340UT
Rancho Rd 1340UU
Rancho Rd 1340UV
Rancho Rd 1340UW
Rancho Rd 1340UX
Rancho Rd 1340UY
Rancho Rd 1340UZ
Rancho Rd 1340VA
Rancho Rd 1340VB
Rancho Rd 1340VC
Rancho Rd 1340VD
Rancho Rd 1340VE
Rancho Rd 1340VF
Rancho Rd 1340VG
Rancho Rd 1340VH
Rancho Rd 1340VJ
Rancho Rd 1340VK
Rancho Rd 1340VL
Rancho Rd 1340VM
Rancho Rd 1340VN
Rancho Rd 1340VP
Rancho Rd 1340VQ
Rancho Rd 1340VR
Rancho Rd 1340VS
Rancho Rd 1340VT
Rancho Rd 1340VU
Rancho Rd 1340VV
Rancho Rd 1340VW
Rancho Rd 1340VX
Rancho Rd 1340VY
Rancho Rd 1340VZ
Rancho Rd 1340WA
Rancho Rd 1340WB
Rancho Rd 1340WC
Rancho Rd 1340WD
Rancho Rd 1340WE
Rancho Rd 1340WF
Rancho Rd 1340WG
Rancho Rd 1340WH
Rancho Rd 1340WJ
Rancho Rd 1340WK
Rancho Rd 1340WL
Rancho Rd 1340WM
Rancho Rd 1340WN
Rancho Rd 1340WP
Rancho Rd 1340WQ
Rancho Rd 1340WR
Rancho Rd 1340WS
Rancho Rd 1340WT
Rancho Rd 1340WU
Rancho Rd 1340WV
Rancho Rd 1340WW
Rancho Rd 1340WX
Rancho Rd 1340WY
Rancho Rd 1340WZ
Rancho Rd 1340XA
Rancho Rd 1340XB
Rancho Rd 1340XC
Rancho Rd 1340XD
Rancho Rd 1340XE
Rancho Rd 1340XF
Rancho Rd 1340XG
Rancho Rd 1340XH
Rancho Rd 1340XJ
Rancho Rd 1340XK
Rancho Rd 1340XL
Rancho Rd 1340XM
Rancho Rd 1340XN
Rancho Rd 1340XP
Rancho Rd 1340XQ
Rancho Rd 1340XR
Rancho Rd 1340XS
Rancho Rd 1340XT
Rancho Rd 1340XU
Rancho Rd 1340XV
Rancho Rd 1340XW
Rancho Rd 1340XX
Rancho Rd 1340XY
Rancho Rd 1340XZ
Rancho Rd 1340YA
Rancho Rd 1340YB
Rancho Rd 1340YC
Rancho Rd 1340YD
Rancho Rd 1340YE
Rancho Rd 1340YF
Rancho Rd 1340YG
Rancho Rd 1340YH
Rancho Rd 1340YJ
Rancho Rd 1340YK
Rancho Rd 1340YL
Rancho Rd 1340YM
Rancho Rd 1340YN
Rancho Rd 1340YP
Rancho Rd 1340YQ
Rancho Rd 1340YR
Rancho Rd 1340YS
Rancho Rd 1340YT
Rancho Rd 1340YU
Rancho Rd 1340YV
Rancho Rd 1340YW
Rancho Rd 1340YX
Rancho Rd 1340YY
Rancho Rd 1340YZ
Rancho Rd 1340ZA
Rancho Rd 1340ZB
Rancho Rd 1340ZC
Rancho Rd 1340ZD
Rancho Rd 1340ZE
Rancho Rd 1340ZF
Rancho Rd 1340ZG
Rancho Rd 1340ZH
Rancho Rd 1340ZJ
Rancho Rd 1340ZK
Rancho Rd 1340ZL
Rancho Rd 1340ZM
Rancho Rd 1340ZN
Rancho Rd 1340ZP
Rancho Rd 1340ZQ
Rancho Rd 1340ZR
Rancho Rd 1340ZS
Rancho Rd 1340ZT
Rancho Rd 1340ZU
Rancho Rd 1340ZV
Rancho Rd 1340ZW
Rancho Rd 1340ZX
Rancho Rd 1340ZY
Rancho Rd 1340ZZ
Rancho Rd 1341AA
Rancho Rd 1341AB
Rancho Rd 1341AC
Rancho

GOVERNMENTAL UNIT REFERENCE MAP (2020): Webb County, TX



LEGEND

SYMBOL DESCRIPTION	SYMBOL	LABEL STYLE
Federal American Indian Reservation		L'ANSE RESERVATION (TA 1880)
Off-Reservation Trust Land		T1880
American Indian Tribal Subdivision		SHONTO (620)
Alaska Native Regional Corporation (ANRC)		NANA ANRC 52120
State (or statistically equivalent entity)		NEW YORK 36
County (or statistically equivalent entity)		ERIE 029
Minor Civil Division (MCD)[1]		Lee town 41460
Census County Division (CCD)[2]		Jemez CCD 91650
Consolidated City		MILFORD 47500
Incorporated Place[3]		Davis 18100
Census Designated Place (CDP)[2]		Cochiti 16560

DESCRIPTION	SYMBOL	DESCRIPTION	SYMBOL
Interstate	I	Water Body	Pleasant Lake
U.S. Highway	2	Swamp or Marsh	Okefenokee Swamp
State Highway	4	Glacier	Bering Glacier
Other Road	Marsh Ln	Airport, Airfield, or Helicopter Landing Pad	Dönärd Airfield
Cul-de-sac		College or University	Coll/Univ
Circle		Military	Fort Belvoir
Geographic Offset or Corridor		Prison or Juvenile Detention Center	P/JDC
4WD Trail, Stairway, Alley, Walkway, or Ferry		Cemetery	Powell Cmtry
Railroad	Southern RR	Golf Course	Pinehurst GlfCrs
Pipeline or Power Line		National Park or Forest	Yosemite NP
Ridge or Fence		Other Park	St Francis Park
Property Line or Nonvisible Boundary		Outside Subject Area	
Perennial Stream	Tumbling Cr	Inset Area	A1
Intermittent Stream	Piney Cr		
Mountain Peak or Hill	Mt. Baker		

Where state, county, and/or MCD/CCD boundaries coincide, the map shows the boundary symbol for only the highest-ranking of these boundaries. Where American Indian reservation and American Indian tribal subdivision boundaries coincide, the map shows only the American Indian reservation boundaries.

Entity names are followed by either their FIPS code or census code; parentheses indicate a census code.

1 'MCD*' indicates a false MCD. These are for Census Bureau use only.

2 The CCD and CDP boundaries represent statistical entities only and are not updated through the BAS.

3 Incorporated place name color corresponds to the incorporated place fill color.

Due to space limitations, some road names, along with other feature and geography names on the map, may not be shown.

The Census Bureau stores primary and alternate road names, but only primary road names are used to label the roads on these maps.

Key to Adjacent Sheets

29	30	31
36	37	38
42	43	44

Sheet Location within Entity

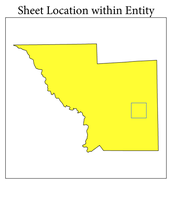

Sheet 37 of 55 PARENT sheets
Total Sheets: 58 (Index 1; Parent 55; Inset 2)

NAME: Webb County (479)
ENTITY TYPE: County or statistically equivalent entity
ST: Texas (48)

INDEX OR PARENT SHEET #: 037
INSET SHEET #: 000000

2020 COUNTY REF MAP (PARENT)

5340248479000000037000000

All legal boundaries and names are as reported through the 2020 Boundary and Annexation Survey (BAS) and Boundary Validation Program (BVP). The boundaries shown on this map are for Census Bureau statistical data collection and tabulation purposes only; their depiction and designation for statistical purposes does not constitute a determination of jurisdictional authority or rights of ownership or entitlement.

Data Source: U.S. Census Bureau's MAF/TIGER database (TAB20), November 2020
Created by Geography Division: December 09, 2020

U.S. DEPARTMENT OF COMMERCE U.S. Census Bureau

Projection: Albers Equal Area Conic
Datum: NAD 83
Spheroid: GRS 80
1st Standard Parallel: 27 36 51
2nd Standard Parallel: 34 43 24
Central Meridian: -100 04 35
Latitude of Projection's Origin: 25 50 13
False Easting: 0
False Northing: 0

0 0.6 1.2 1.8 2.4 3 Kilometers
0 0.4 0.8 1.2 1.6 2 Miles
The plotted map scale is 1:20,000

N W E S

Boundary and Annexation Survey (BAS) ID: 24847900000
BAS Submission Deadline: March 1, 2021

PDF versions of the BAS maps are available at:
www.census.gov/programs-surveys/bas/geographies.html

For more information, or to request additional maps, please email geo.bas@census.gov, call 1-800-972-5651, or visit www.census.gov/programs-surveys/bas.html.

United States Census Bureau

GOVERNMENTAL UNIT REFERENCE MAP (2020): Webb County, TX

LEGEND

SYMBOL DESCRIPTION	SYMBOL	LABEL STYLE
Federal American Indian Reservation		L'ANSE RESERVATION (TA 1880)
Off-Reservation Trust Land		T1880
American Indian Tribal Subdivision		SHONTO (620)
Alaska Native Regional Corporation (ANRC)		*NANA ANRC 52120*
State (or statistically equivalent entity)		NEW YORK 36
County (or statistically equivalent entity)		ERIE 029
Minor Civil Division (MCD)[1]		Lee town 41460
Census County Division (CCD)[2]		*Jemez CCD 91650*
Consolidated City		MILFORD 47500
Incorporated Place[3]		Davis 18100
Census Designated Place (CDP)[2]		*Cochiti 16560*

DESCRIPTION	SYMBOL
Interstate	5
U.S. Highway	2
State Highway	4
Other Road	Marsh Ln
Cul-de-sac	
Circle	
Geographic Offset or Corridor	
4WD Trail, Stairway, Alley, Walkway, or Ferry	
Railroad	Southern RR
Pipeline or Power Line	
Ridge or Fence	
Property Line or Nonvisible Boundary	
Perennial Stream	Tumbling Cr
Intermittent Stream	Piney Cr
Mountain Peak or Hill	Mt. Baker

DESCRIPTION	SYMBOL
Water Body	Pleasant Lake
Swamp or Marsh	Okefenokee Swamp
Glacier	Bering Glacier
Airport, Airfield, or Helicopter Landing Pad	Donald Airport
College or University	Coll/Univ
Military	Fort Belvoir
Prison or Juvenile Detention Center	P/JDC
Cemetery	Powell Cmtry
Golf Course	Pinehurst Gl/Crs
National Park or Forest	Yosemite NP
Other Park	St Francis Park
Outside Subject Area	
Inset Area	A1

Where state, county, and/or MCD/CCD boundaries coincide, the map shows the boundary symbol for only the highest-ranking of these boundaries. Where American Indian reservation and American Indian tribal subdivision boundaries coincide, the map shows only the American Indian reservation boundaries.

Entity names are followed by either their FIPS code or census code; parentheses indicate a census code.

1 'MCD" indicates a false MCD. These are for Census Bureau use only.

2 The CCD and CDP boundaries represent statistical entities only and are not updated through the BAS.

3 Incorporated place name color corresponds to the incorporated place fill color.

Due to space limitations, some road names, along with other feature and geography names on the map, may not be shown.

The Census Bureau stores primary and alternate road names, but only primary road names are used to label the roads on these maps.

Key to Adjacent Sheets

30	31	
37	38	
43	44	

Sheet Location within Entity

Sheet 38 of 55 PARENT sheets
Total Sheets: 58 (Index 1; Parent 55; Inset 2)

NAME: Webb County (479)
ENTITY TYPE: County or statistically equivalent entity
ST: Texas (48)

INDEX OR PARENT SHEET #: 038
INSET SHEET #: 000000

2020 COUNTY REF MAP (PARENT)

5340248479000000038000000

All legal boundaries and names are as reported through the 2020 Boundary and Annexation Survey (BAS) and Boundary Validation Program (BVP). The boundaries shown on this map are for Census Bureau statistical data collection and tabulation purposes only; their depiction and designation for statistical purposes does not constitute a determination of jurisdictional authority or rights of ownership or entitlement.

Data Source: U.S. Census Bureau's MAF/TIGER database (TAB20), November 2020
Created by Geography Division: December 09, 2020

U.S. DEPARTMENT OF COMMERCE U.S. Census Bureau

Projection: Albers Equal Area Conic
Datum: NAD 83
Spheroid: GRS 80
1st Standard Parallel: 27 36 51
2nd Standard Parallel: 34 43 24
Central Meridian: -100 04 35
Latitude of Projection's Origin: 25 50 13
False Easting: 0
False Northing: 0

0 0.6 1.2 1.8 2.4 3 Kilometers
0 0.4 0.8 1.2 1.6 2 Miles
The plotted map scale is 1:20,000

N W E S

Boundary and Annexation Survey (BAS) ID: 24847900000
BAS Submission Deadline: March 1, 2021

PDF versions of the BAS maps are available at: www.census.gov/programs-surveys/bas/geographies.html

For more information, or to request additional maps, please email geo.bas@census.gov, call 1-800-972-5651, or visit www.census.gov/programs-surveys/bas.html.

United States Census Bureau

GOVERNMENTAL UNIT REFERENCE MAP (2020): Webb County, TX

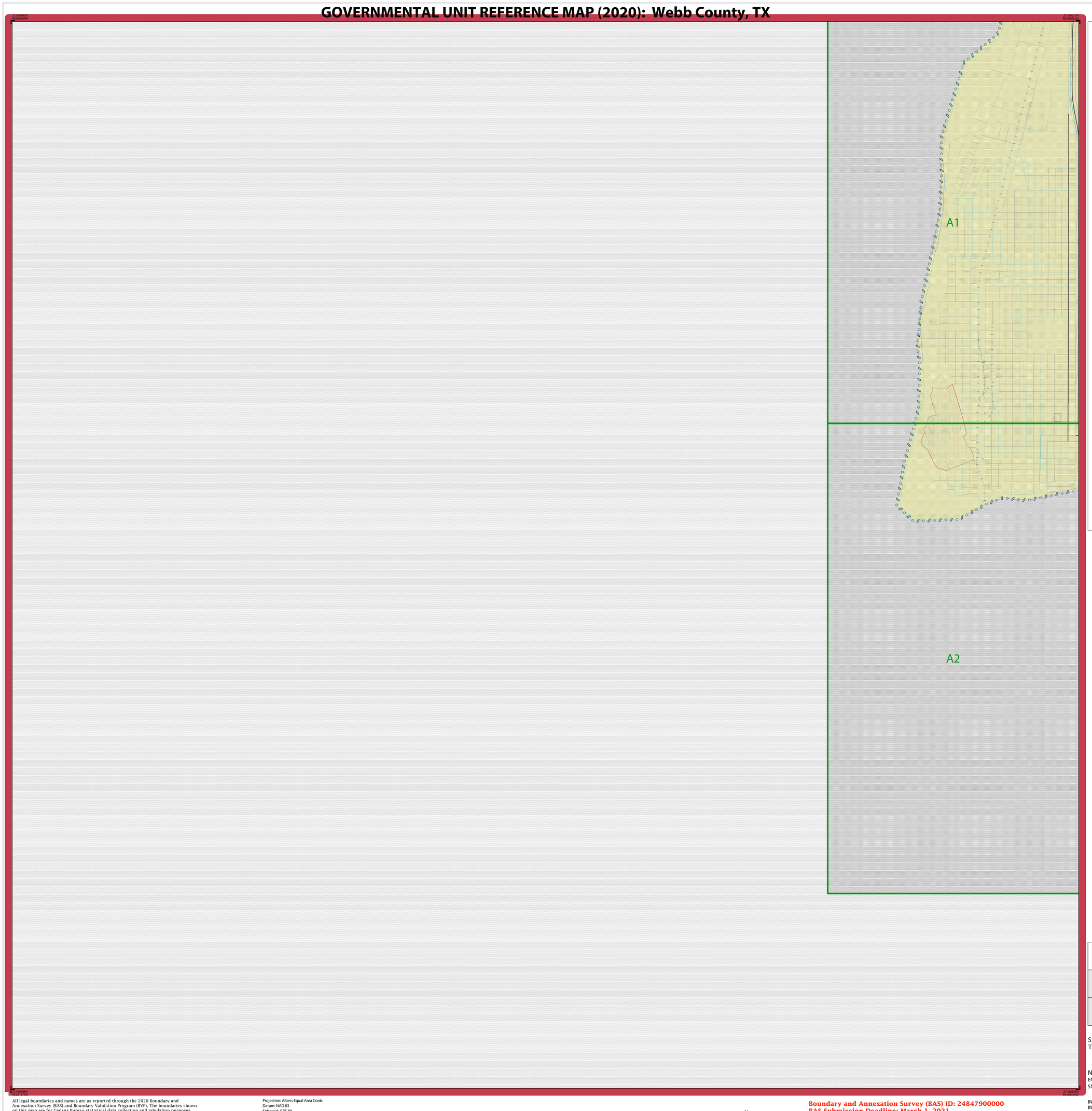

LEGEND

SYMBOL DESCRIPTION	SYMBOL	LABEL STYLE
Federal American Indian Reservation		L'ANSE RESERVATION (TA 1880)
Off-Reservation Trust Land		T1880
American Indian Tribal Subdivision		SHONTO (620)
Alaska Native Regional Corporation (ANRC)		*NANA ANRC 52120*
State (or statistically equivalent entity)		NEW YORK 36
County (or statistically equivalent entity)		ERIE 029
Minor Civil Division (MCD)[1]		Lee town 41460
Census County Division (CCD)[2]		*Jemez CCD 91650*
Consolidated City		MILFORD 47500
Incorporated Place[3]		Davis 18100
Census Designated Place (CDP)[2]		*Cochiti 16560*

DESCRIPTION	SYMBOL
Interstate	I
U.S. Highway	2
State Highway	4
Other Road	Marsh Ln
Cul-de-sac	
Circle	
Geographic Offset or Corridor	
4WD Trail, Stairway, Alley, Walkway, or Ferry	
Railroad	Southern RR
Pipeline or Power Line	
Ridge or Fence	
Property Line or Nonvisible Boundary	
Perennial Stream	*Tumbling Cr*
Intermittent Stream	*Piney Cr*
Mountain Peak or Hill	*Mt. Baker*

DESCRIPTION	SYMBOL
Water Body	*Pleasant Lake*
Swamp or Marsh	*Okefenokee Swamp*
Glacier	*Bering Glacier*
Airport, Airfield, or Helicopter Landing Pad	Dónärd Airport
College or University	Coll/Univ
Military	Fort Belvoir
Prison or Juvenile Detention Center	P/JDC
Cemetery	Powell Cmtry
Golf Course	Pinehurst GlfCrs
National Park or Forest	Yosemite NP
Other Park	St Francis Park
Outside Subject Area	
Inset Area	A1

Where state, county, and/or MCD/CCD boundaries coincide, the map shows the boundary symbol for only the highest-ranking of these boundaries. Where American Indian reservation and American Indian tribal subdivision boundaries coincide, the map shows only the American Indian reservation boundaries.

Entity names are followed by either their FIPS code or census code; parentheses indicate a census code.

1 'MCD" indicates a false MCD. These are for Census Bureau use only.

2 The CCD and CDP boundaries represent statistical entities only and are not updated through the BAS.

3 Incorporated place name color corresponds to the incorporated place fill color.

Due to space limitations, some road names, along with other feature and geography names on the map, may not be shown.

The Census Bureau stores primary and alternate road names, but only primary road names are used to label the roads on these maps.

Key to Adjacent Sheets

32	33	34
	39	40
	45	46

Sheet Location within Entity

Sheet 39 of 55 PARENT sheets
Total Sheets: 58 (Index 1; Parent 55; Inset 2)

NAME: Webb County (479)
ENTITY TYPE: County or statistically equivalent entity
ST: Texas (48)

INDEX OR PARENT SHEET #: 039
INSET SHEET #: 000000

2020 COUNTY REF MAP (PARENT)

5340248479000000039000000

All legal boundaries and names are as reported through the 2020 Boundary and Annexation Survey (BAS) and Boundary Validation Program (BVP). The boundaries shown on this map are for Census Bureau statistical data collection and tabulation purposes only; their depiction and designation for statistical purposes does not constitute a determination of jurisdictional authority or rights of ownership or entitlement.

Data Source: U.S. Census Bureau's MAF/TIGER database (TAB20), November 2020
Created by Geography Division: December 09, 2020

U.S. DEPARTMENT OF COMMERCE U.S. Census Bureau

Projection: Albers Equal Area Conic
Datum: NAD 83
Spheroid: GRS 80
1st Standard Parallel: 27 36 51
2nd Standard Parallel: 34 43 24
Central Meridian: -100 04 35
Latitude of Projection's Origin: 25 50 13
False Easting: 0
False Northing: 0

0 0.6 1.2 1.8 2.4 3 Kilometers
0 0.4 0.8 1.2 1.6 2 Miles
The plotted map scale is 1:20,000

N W E S

Boundary and Annexation Survey (BAS) ID: 24847900000
BAS Submission Deadline: March 1, 2021

PDF versions of the BAS maps are available at:
www.census.gov/programs-surveys/bas/geographies.html

For more information, or to request additional maps, please email geo.bas@census.gov, call 1-800-972-5651, or visit www.census.gov/programs-surveys/bas.html.

United States Census Bureau

GOVERNMENTAL UNIT REFERENCE MAP (2020): Webb County, TX

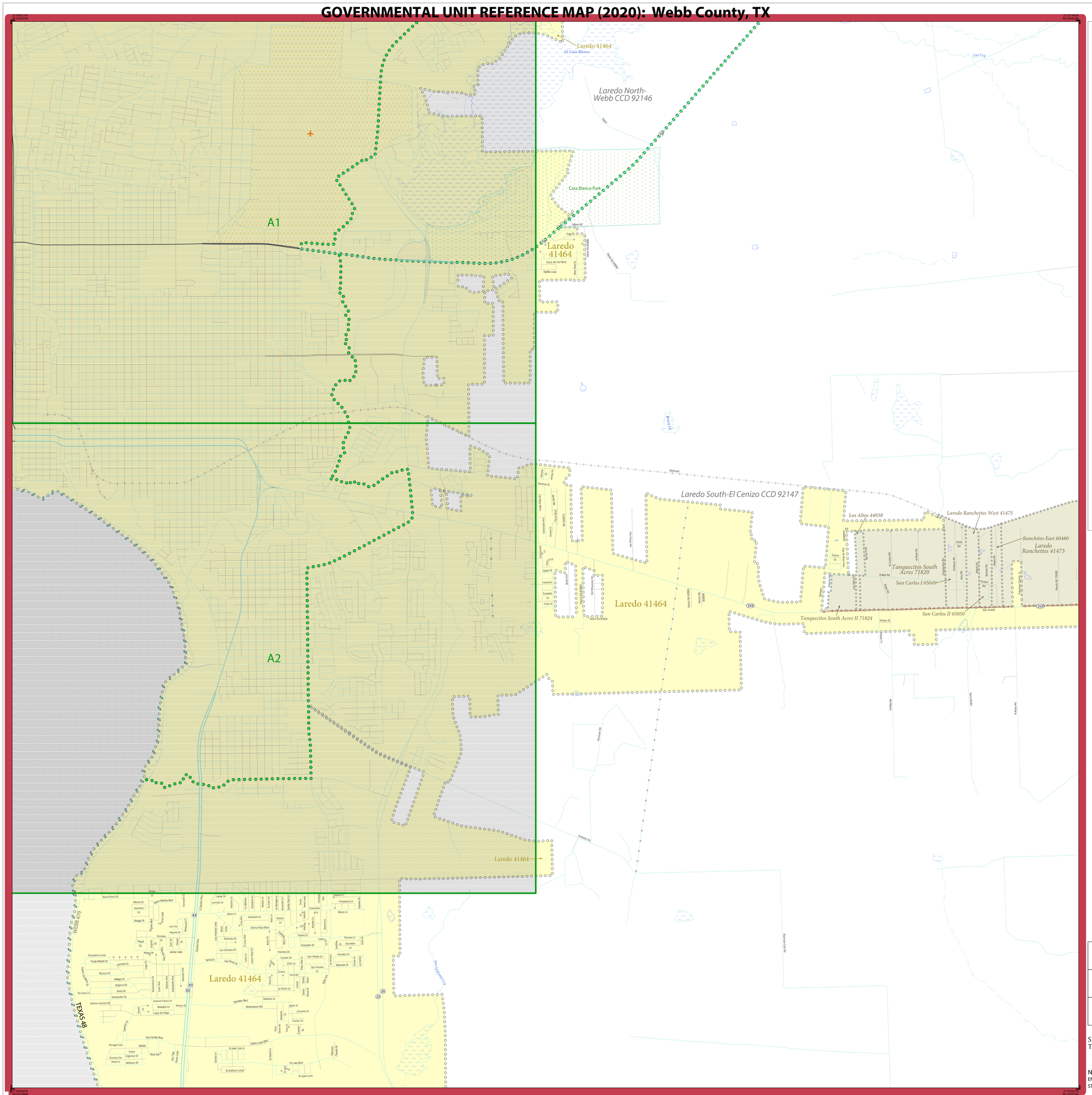

LEGEND

SYMBOL DESCRIPTION	SYMBOL	LABEL STYLE
Federal American Indian Reservation		L'ANSE RESERVATION (TA 1880)
Off-Reservation Trust Land		T1880
American Indian Tribal Subdivision		SHONTO (620)
Alaska Native Regional Corporation (ANRC)		*NANA ANRC 52120*
State (or statistically equivalent entity)		NEW YORK 36
County (or statistically equivalent entity)		ERIE 029
Minor Civil Division (MCD)[1]		Lee town 41460
Census County Division (CCD)[2]		*Jemez CCD 91650*
Consolidated City		MILFORD 47500
Incorporated Place[3]		Davis 18100
Census Designated Place (CDP)[2]		*Cochiti 16560*

DESCRIPTION	SYMBOL	DESCRIPTION	SYMBOL
Interstate	5	Water Body	*Pleasant Lake*
U.S. Highway	2	Swamp or Marsh	*Okefenokee Swamp*
State Highway	4	Glacier	*Bering Glacier*
Other Road	Marsh Ln	Airport, Airfield, or Helicopter Landing Pad	Dönärd Airfoyh
Cul-de-sac		College or University	Coll/Univ
Circle		Military	Fort Belvoir
Geographic Offset or Corridor		Prison or Juvenile Detention Center	P/JDC
4WD Trail, Stairway, Alley, Walkway, or Ferry		Cemetery	Powell Cmtry
Railroad	Southern RR	Golf Course	Pinehurst GlfCrs
Pipeline or Power Line		National Park or Forest	Yosemite NP
Ridge or Fence		Other Park	St Francis Park
Property Line or Nonvisible Boundary		Outside Subject Area	
Perennial Stream	*Tumbling Cr*	Inset Area	A1
Intermittent Stream	*Piney Cr*		
Mountain Peak or Hill	*Mt. Baker*		

Where state, county, and/or MCD/CCD boundaries coincide, the map shows the boundary symbol for only the highest-ranking of these boundaries. Where American Indian reservation and American Indian tribal subdivision boundaries coincide, the map shows only the American Indian reservation boundaries.

Entity names are followed by either their FIPS code or census code; parentheses indicate a census code.

1 'MCD*' indicates a false MCD. These are for Census Bureau use only.

2 The CCD and CDP boundaries represent statistical entities only and are not updated through the BAS.

3 Incorporated place name color corresponds to the incorporated place fill color.

Due to space limitations, some road names, along with other feature and geography names on the map, may not be shown.

The Census Bureau stores primary and alternate road names, but only primary road names are used to label the roads on these maps.

Key to Adjacent Sheets

33	34	35
39	40	41
45	46	47

Sheet Location within Entity

Sheet 40 of 55 PARENT sheets
Total Sheets: 58 (Index 1; Parent 55; Inset 2)

NAME: Webb County (479)
ENTITY TYPE: County or statistically equivalent entity
ST: Texas (48)

INDEX OR PARENT SHEET #: 040
INSET SHEET #: 000000

2020 COUNTY REF MAP (PARENT)

5340248479000000040000000

All legal boundaries and names are as reported through the 2020 Boundary and Annexation Survey (BAS) and Boundary Validation Program (BVP). The boundaries shown on this map are for Census Bureau statistical data collection and tabulation purposes only; their depiction and designation for statistical purposes does not constitute a determination of jurisdictional authority or rights of ownership or entitlement.

Data Source: U.S. Census Bureau's MAF/TIGER database (TAB20), November 2020
Created by Geography Division: December 09, 2020

U.S. DEPARTMENT OF COMMERCE U.S. Census Bureau

Projection: Albers Equal Area Conic
Datum: NAD 83
Spheroid: GRS 80
1st Standard Parallel: 27 36 51
2nd Standard Parallel: 34 43 24
Central Meridian: -100 04 35
Latitude of Projection's Origin: 25 50 13
False Easting: 0
False Northing: 0

0 0.6 1.2 1.8 2.4 3 Kilometers
0 0.4 0.8 1.2 1.6 2 Miles
The plotted map scale is 1:20,000

N W E S

Boundary and Annexation Survey (BAS) ID: 24847900000
BAS Submission Deadline: March 1, 2021

PDF versions of the BAS maps are available at: www.census.gov/programs-surveys/bas/geographies.html

For more information, or to request additional maps, please email geo.bas@census.gov, call 1-800-972-5651, or visit www.census.gov/programs-surveys/bas.html.

United States Census Bureau

GOVERNMENTAL UNIT REFERENCE MAP (2020): Webb County, TX

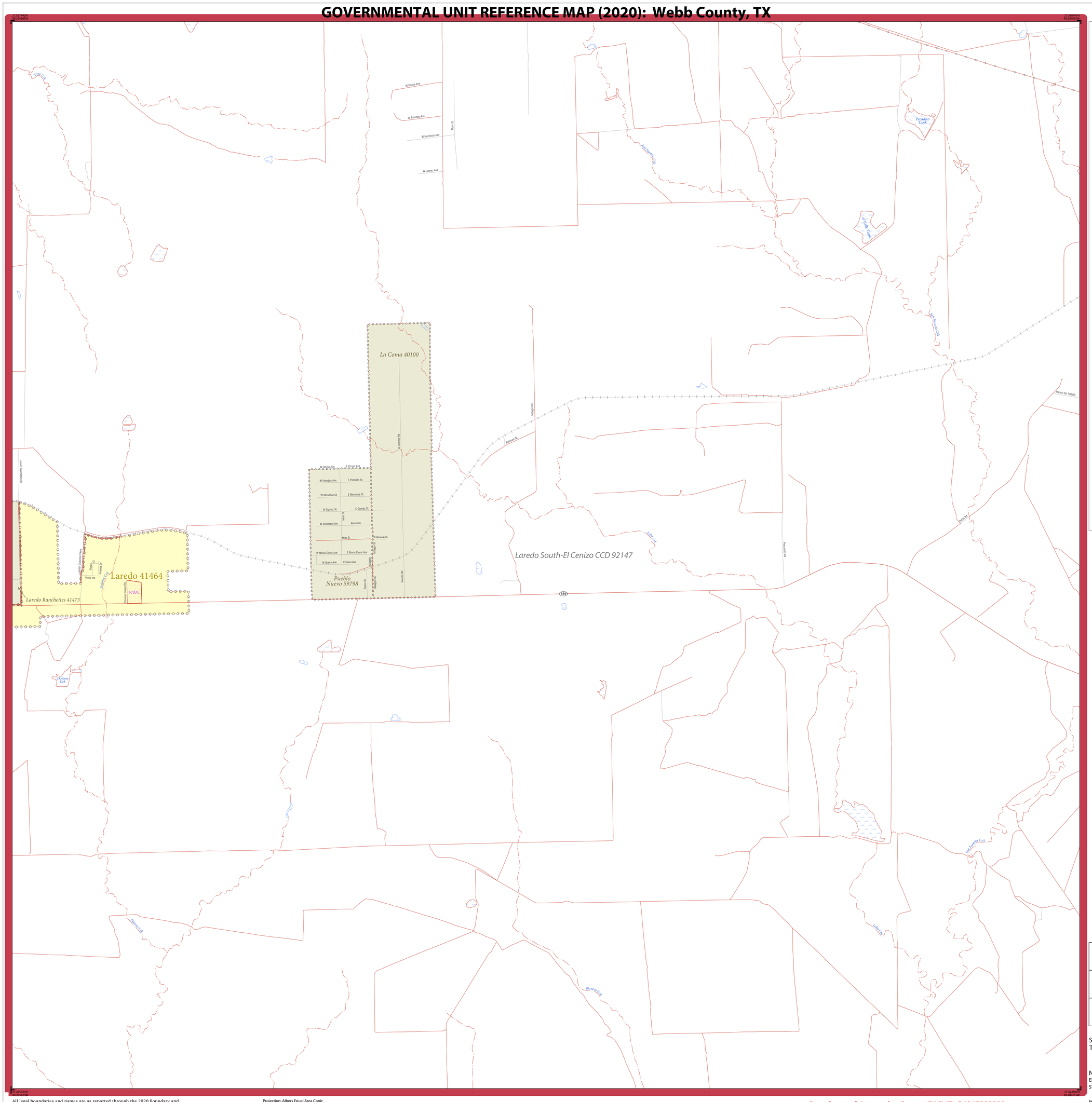

LEGEND

SYMBOL DESCRIPTION	SYMBOL	LABEL STYLE
Federal American Indian Reservation		L'ANSE RESERVATION (TA 1880)
Off-Reservation Trust Land		T1880
American Indian Tribal Subdivision		SHONTO (620)
Alaska Native Regional Corporation (ANRC)		*NANA ANRC 52120*
State (or statistically equivalent entity)		NEW YORK 36
County (or statistically equivalent entity)		ERIE 029
Minor Civil Division (MCD)[1]		Lee town 41460
Census County Division (CCD)[2]		*Jemez CCD 91650*
Consolidated City		MILFORD 47500
Incorporated Place[3]		Davis 18100
Census Designated Place (CDP)[2]		*Cochiti 16560*

DESCRIPTION	SYMBOL	DESCRIPTION	SYMBOL
Interstate	5	Water Body	*Pleasant Lake*
U.S. Highway	2	Swamp or Marsh	*Okefenokee Swamp*
State Highway	4	Glacier	*Bering Glacier*
Other Road	Marsh Ln	Airport, Airfield, or Helicopter Landing Pad	Dónárd Airfield
Cul-de-sac		College or University	Coll/Univ
Circle		Military	Fort Belvoir
Geographic Offset or Corridor		Prison or Juvenile Detention Center	P/JDC
4WD Trail, Stairway, Alley, Walkway, or Ferry		Cemetery	Powell Cmtry
Railroad	Southern RR	Golf Course	Pinehurst GlfCrs
Pipeline or Power Line		National Park or Forest	Yosemite NP
Ridge or Fence		Other Park	St Francis Park
Property Line or Nonvisible Boundary		Outside Subject Area	
Perennial Stream	*Tumbling Cr*	Inset Area	A1
Intermittent Stream	*Piney Cr*		
Mountain Peak or Hill	*Mt. Baker*		

Where state, county, and/or MCD/CCD boundaries coincide, the map shows the boundary symbol for only the highest-ranking of these boundaries. Where American Indian reservation and American Indian tribal subdivision boundaries coincide, the map shows only the American Indian reservation boundaries.

Entity names are followed by either their FIPS code or census code; parentheses indicate a census code.

1 'MCD*' indicates a false MCD. These are for Census Bureau use only.

2 The CCD and CDP boundaries represent statistical entities only and are not updated through the BAS.

3 Incorporated place name color corresponds to the incorporated place fill color.

Due to space limitations, some road names, along with other feature and geography names on the map, may not be shown.

The Census Bureau stores primary and alternate road names, but only primary road names are used to label the roads on these maps.

Key to Adjacent Sheets

34	35	36
40	41	42
46	47	48

Sheet Location within Entity

Sheet 41 of 55 PARENT sheets
Total Sheets: 58 (Index 1; Parent 55; Inset 2)

NAME: Webb County (479)
ENTITY TYPE: County or statistically equivalent entity
ST: Texas (48)

INDEX OR PARENT SHEET #: 041
INSET SHEET #: 000000

2020 COUNTY REF MAP (PARENT)

5340248479000000041000000

All legal boundaries and names are as reported through the 2020 Boundary and Annexation Survey (BAS) and Boundary Validation Program (BVP). The boundaries shown on this map are for Census Bureau statistical data collection and tabulation purposes only; their depiction and designation for statistical purposes does not constitute a determination of jurisdictional authority or rights of ownership or entitlement.

Data Source: U.S. Census Bureau's MAF/TIGER database (TAB20), November 2020
Created by Geography Division: December 09, 2020

U.S. DEPARTMENT OF COMMERCE U.S. Census Bureau

Projection: Albers Equal Area Conic
Datum: NAD 83
Spheroid: GRS 80
1st Standard Parallel: 27 36 51
2nd Standard Parallel: 34 43 24
Central Meridian: -100 04 35
Latitude of Projection's Origin: 25 50 13
False Easting: 0
False Northing: 0

0 0.6 1.2 1.8 2.4 3 Kilometers
0 0.4 0.8 1.2 1.6 2 Miles
The plotted map scale is 1:20,000

N W E S

Boundary and Annexation Survey (BAS) ID: 24847900000
BAS Submission Deadline: March 1, 2021

PDF versions of the BAS maps are available at:
www.census.gov/programs-surveys/bas/geographies.html

For more information, or to request additional maps, please email geo.bas@census.gov, call 1-800-972-5651, or visit www.census.gov/programs-surveys/bas.html.

GOVERNMENTAL UNIT REFERENCE MAP (2020): Webb County, TX

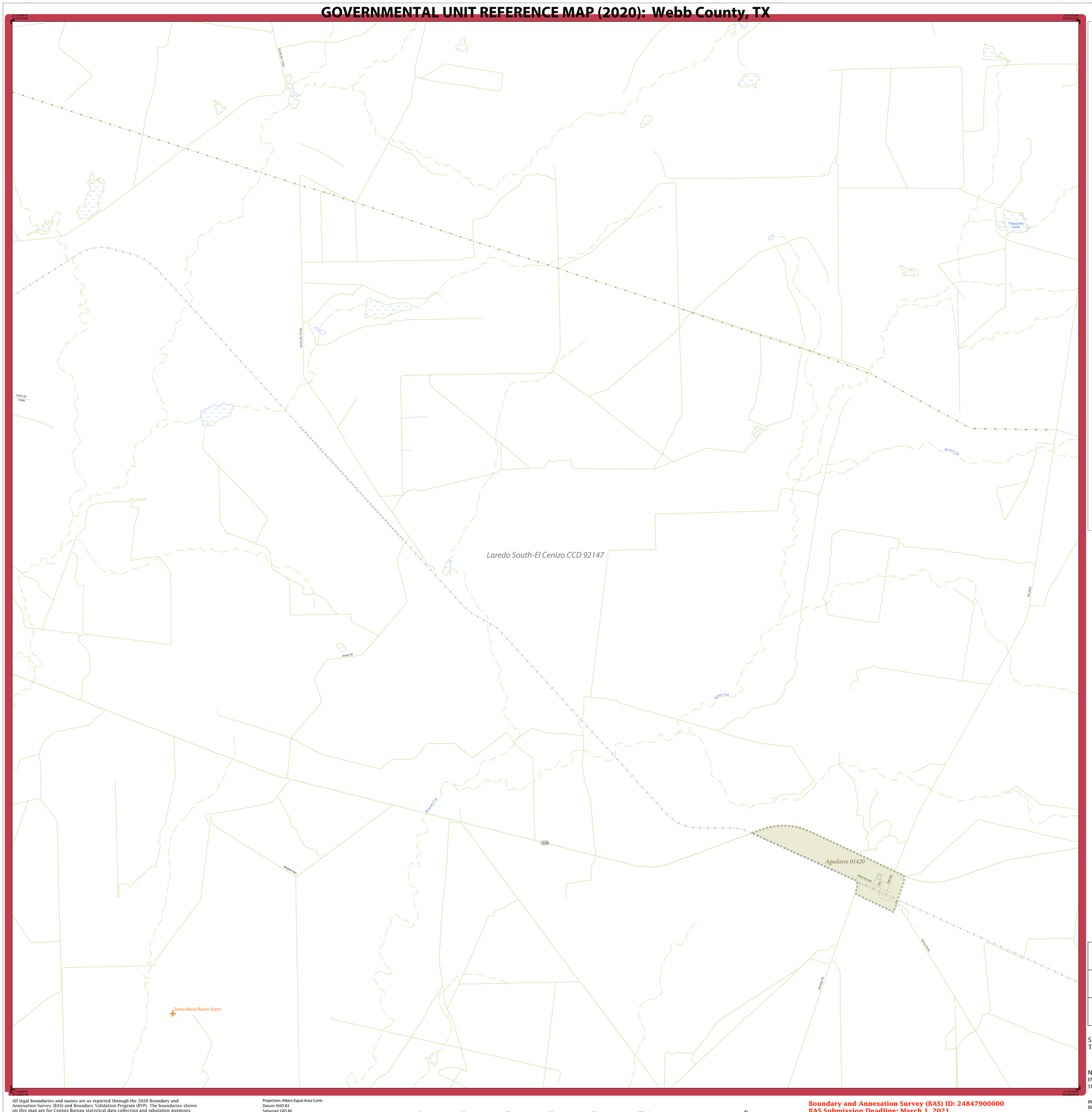

LEGEND

SYMBOL DESCRIPTION	SYMBOL	LABEL STYLE
Federal American Indian Reservation		L'ANSE RESERVATION (TA 1880)
Off-Reservation Trust Land		T1880
American Indian Tribal Subdivision		SHONTO (620)
Alaska Native Regional Corporation (ANRC)		NANA ANRC 52120
State (or statistically equivalent entity)		NEW YORK 36
County (or statistically equivalent entity)		ERIE 029
Minor Civil Division (MCD)[1]		Lee town 41460
Census County Division (CCD)[2]		Jemez CCD 91650
Consolidated City		MILFORD 47500
Incorporated Place[3]		Davis 18100
Census Designated Place (CDP)[2]		Cochiti 16560

DESCRIPTION	SYMBOL	DESCRIPTION	SYMBOL
Interstate	5	Water Body	Pleasant Lake
U.S. Highway	2	Swamp or Marsh	Okefenokee Swamp
State Highway	4	Glacier	Bering Glacier
Other Road	Marsh Ln	Airport, Airfield, or Helicopter Landing Pad	Dónard Airfield
Cul-de-sac		College or University	Coll/Univ
Circle		Military	Fort Belvoir
Geographic Offset or Corridor		Prison or Juvenile Detention Center	P/JDC
4WD Trail, Stairway, Alley, Walkway, or Ferry		Cemetery	Powell Cmtry
Railroad	Southern RR	Golf Course	Pinehurst GlfCrs
Pipeline or Power Line		National Park or Forest	Yosemite NP
Ridge or Fence		Other Park	St Francis Park
Property Line or Nonvisible Boundary		Outside Subject Area	
Perennial Stream	Tumbling Cr	Inset Area	A1
Intermittent Stream	Piney Cr		
Mountain Peak or Hill	Mt. Baker		

Where state, county, and/or MCD/CCD boundaries coincide, the map shows the boundary symbol for only the highest-ranking of these boundaries. Where American Indian reservation and American Indian tribal subdivision boundaries coincide, the map shows only the American Indian reservation boundaries.

Entity names are followed by either their FIPS code or census code; parentheses indicate a census code.

1 'MCD*' indicates a false MCD. These are for Census Bureau use only.

2 The CCD and CDP boundaries represent statistical entities only and are not updated through the BAS.

3 Incorporated place name color corresponds to the incorporated place fill color.

Due to space limitations, some road names, along with other feature and geography names on the map, may not be shown.

The Census Bureau stores primary and alternate road names, but only primary road names are used to label the roads on these maps.

Key to Adjacent Sheets

35	36	37
41	42	43
47	48	49

Sheet Location within Entity

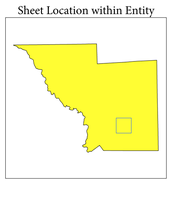

Sheet 42 of 55 PARENT sheets
Total Sheets: 58 (Index 1; Parent 55; Inset 2)

NAME: Webb County (479)
ENTITY TYPE: County or statistically equivalent entity
ST: Texas (48)

INDEX OR PARENT SHEET #: 042
INSET SHEET #: 000000

2020 COUNTY REF MAP (PARENT)

5340248479000000042000000

All legal boundaries and names are as reported through the 2020 Boundary and Annexation Survey (BAS) and Boundary Validation Program (BVP). The boundaries shown on this map are for Census Bureau statistical data collection and tabulation purposes only; their depiction and designation for statistical purposes does not constitute a determination of jurisdictional authority or rights of ownership or entitlement.

Data Source: U.S. Census Bureau's MAF/TIGER database (TAB20), November 2020
Created by Geography Division: December 09, 2020

U.S. DEPARTMENT OF COMMERCE U.S. Census Bureau

Projection: Albers Equal Area Conic
Datum: NAD 83
Spheroid: GRS 80
1st Standard Parallel: 27 36 51
2nd Standard Parallel: 34 43 24
Central Meridian: -100 04 35
Latitude of Projection's Origin: 25 50 13
False Easting: 0
False Northing: 0

0 0.6 1.2 1.8 2.4 3 Kilometers
0 0.4 0.8 1.2 1.6 2 Miles
The plotted map scale is 1:20,000

N W E S

Boundary and Annexation Survey (BAS) ID: 24847900000
BAS Submission Deadline: March 1, 2021

PDF versions of the BAS maps are available at:
www.census.gov/programs-surveys/bas/geographies.html

For more information, or to request additional maps, please email geo.bas@census.gov, call 1-800-972-5651, or visit www.census.gov/programs-surveys/bas.html.

United States Census Bureau

GOVERNMENTAL UNIT REFERENCE MAP (2020): Webb County, TX

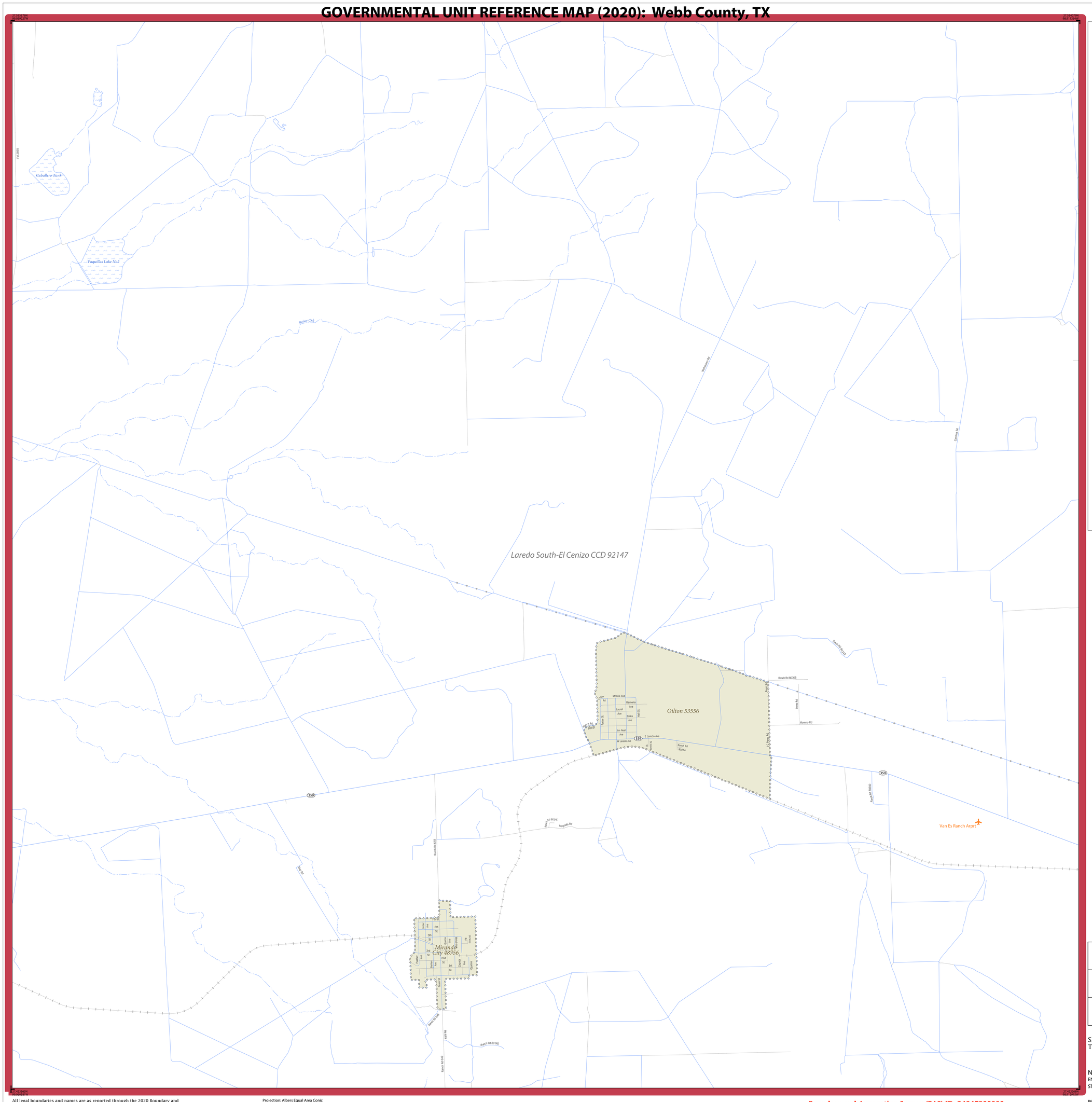
Caballero Tank
Vaquillas Lake No2
Laredo South-El Cenizo CCD 92147
Oilton 53556
Mirando City 48756
Van Es Ranch Arprt
E Laredo Ave
W Laredo Ave
Molina Ave
Ramona Ave
Laurel Ave
Bonita Ave
Jim Neal Ave
Ranch Rd 8030B
Ranch Rd 8025A
Ranch Rd 8014E
Ranch Rd 8014D
Ranch Rd 8014C
Ranch Rd 8014A
Ranch Rd 649
Moreno Rd
Power Rd
Cemetery Rd
Ranch Rd 3024A
Ranch Rd 3024B
Ranch Rd 3024C
Ranch Rd 3024D
Ranch Rd 3024E
Ranch Rd 3024F
Ranch Rd 3024G
Ranch Rd 3024H
Ranch Rd 3024I
Ranch Rd 3024J
Ranch Rd 3024K
Ranch Rd 3024L
Ranch Rd 3024M
Ranch Rd 3024N
Ranch Rd 3024O
Ranch Rd 3024P
Ranch Rd 3024Q
Ranch Rd 3024R
Ranch Rd 3024S
Ranch Rd 3024T
Ranch Rd 3024U
Ranch Rd 3024V
Ranch Rd 3024W
Ranch Rd 3024X
Ranch Rd 3024Y
Ranch Rd 3024Z
Ranch Rd 3024AA
Ranch Rd 3024AB
Ranch Rd 3024AC
Ranch Rd 3024AD
Ranch Rd 3024AE
Ranch Rd 3024AF
Ranch Rd 3024AG
Ranch Rd 3024AH
Ranch Rd 3024AI
Ranch Rd 3024AJ
Ranch Rd 3024AK
Ranch Rd 3024AL
Ranch Rd 3024AM
Ranch Rd 3024AN
Ranch Rd 3024AO
Ranch Rd 3024AP
Ranch Rd 3024AQ
Ranch Rd 3024AR
Ranch Rd 3024AS
Ranch Rd 3024AT
Ranch Rd 3024AU
Ranch Rd 3024AV
Ranch Rd 3024AW
Ranch Rd 3024AX
Ranch Rd 3024AY
Ranch Rd 3024AZ
Ranch Rd 3024BA
Ranch Rd 3024BB
Ranch Rd 3024BC
Ranch Rd 3024BD
Ranch Rd 3024BE
Ranch Rd 3024BF
Ranch Rd 3024BG
Ranch Rd 3024BH
Ranch Rd 3024BI
Ranch Rd 3024BJ
Ranch Rd 3024BK
Ranch Rd 3024BL
Ranch Rd 3024BM
Ranch Rd 3024BN
Ranch Rd 3024BO
Ranch Rd 3024BP
Ranch Rd 3024BQ
Ranch Rd 3024BR
Ranch Rd 3024BS
Ranch Rd 3024BT
Ranch Rd 3024BU
Ranch Rd 3024BV
Ranch Rd 3024BW
Ranch Rd 3024BX
Ranch Rd 3024BY
Ranch Rd 3024BZ
Ranch Rd 3024CA
Ranch Rd 3024CB
Ranch Rd 3024CC
Ranch Rd 3024CD
Ranch Rd 3024CE
Ranch Rd 3024CF
Ranch Rd 3024CG
Ranch Rd 3024CH
Ranch Rd 3024CI
Ranch Rd 3024CJ
Ranch Rd 3024CK
Ranch Rd 3024CL
Ranch Rd 3024CM
Ranch Rd 3024CN
Ranch Rd 3024CO
Ranch Rd 3024CP
Ranch Rd 3024CQ
Ranch Rd 3024CR
Ranch Rd 3024CS
Ranch Rd 3024CT
Ranch Rd 3024CU
Ranch Rd 3024CV
Ranch Rd 3024CW
Ranch Rd 3024CX
Ranch Rd 3024CY
Ranch Rd 3024CZ
Ranch Rd 3024DA
Ranch Rd 3024DB
Ranch Rd 3024DC
Ranch Rd 3024DD
Ranch Rd 3024DE
Ranch Rd 3024DF
Ranch Rd 3024DG
Ranch Rd 3024DH
Ranch Rd 3024DI
Ranch Rd 3024DJ
Ranch Rd 3024DK
Ranch Rd 3024DL
Ranch Rd 3024DM
Ranch Rd 3024DN
Ranch Rd 3024DO
Ranch Rd 3024DP
Ranch Rd 3024DQ
Ranch Rd 3024DR
Ranch Rd 3024DS
Ranch Rd 3024DT
Ranch Rd 3024DU
Ranch Rd 3024DV
Ranch Rd 3024DW
Ranch Rd 3024DX
Ranch Rd 3024DY
Ranch Rd 3024DZ
Ranch Rd 3024EA
Ranch Rd 3024EB
Ranch Rd 3024EC
Ranch Rd 3024ED
Ranch Rd 3024EE
Ranch Rd 3024EF
Ranch Rd 3024EG
Ranch Rd 3024EH
Ranch Rd 3024EI
Ranch Rd 3024EJ
Ranch Rd 3024EK
Ranch Rd 3024EL
Ranch Rd 3024EM
Ranch Rd 3024EN
Ranch Rd 3024EO
Ranch Rd 3024EP
Ranch Rd 3024EQ
Ranch Rd 3024ER
Ranch Rd 3024ES
Ranch Rd 3024ET
Ranch Rd 3024EU
Ranch Rd 3024EV
Ranch Rd 3024EW
Ranch Rd 3024EX
Ranch Rd 3024EY
Ranch Rd 3024EZ
Ranch Rd 3024FA
Ranch Rd 3024FB
Ranch Rd 3024FC
Ranch Rd 3024FD
Ranch Rd 3024FE
Ranch Rd 3024FF
Ranch Rd 3024FG
Ranch Rd 3024FH
Ranch Rd 3024FI
Ranch Rd 3024FJ
Ranch Rd 3024FK
Ranch Rd 3024FL
Ranch Rd 3024FM
Ranch Rd 3024FN
Ranch Rd 3024FO
Ranch Rd 3024FP
Ranch Rd 3024FQ
Ranch Rd 3024FR
Ranch Rd 3024FS
Ranch Rd 3024FT
Ranch Rd 3024FU
Ranch Rd 3024FV
Ranch Rd 3024FW
Ranch Rd 3024FX
Ranch Rd 3024FY
Ranch Rd 3024FZ
Ranch Rd 3024GA
Ranch Rd 3024GB
Ranch Rd 3024GC
Ranch Rd 3024GD
Ranch Rd 3024GE
Ranch Rd 3024GF
Ranch Rd 3024GG
Ranch Rd 3024GH
Ranch Rd 3024GI
Ranch Rd 3024GJ
Ranch Rd 3024GK
Ranch Rd 3024GL
Ranch Rd 3024GM
Ranch Rd 3024GN
Ranch Rd 3024GO
Ranch Rd 3024GP
Ranch Rd 3024GQ
Ranch Rd 3024GR
Ranch Rd 3024GS
Ranch Rd 3024GT
Ranch Rd 3024GU
Ranch Rd 3024GV
Ranch Rd 3024GW
Ranch Rd 3024GX
Ranch Rd 3024GY
Ranch Rd 3024GZ
Ranch Rd 3024HA
Ranch Rd 3024HB
Ranch Rd 3024HC
Ranch Rd 3024HD
Ranch Rd 3024HE
Ranch Rd 3024HF
Ranch Rd 3024HG
Ranch Rd 3024HH
Ranch Rd 3024HI
Ranch Rd 3024HJ
Ranch Rd 3024HK
Ranch Rd 3024HL
Ranch Rd 3024HM
Ranch Rd 3024HN
Ranch Rd 3024HO
Ranch Rd 3024HP
Ranch Rd 3024HQ
Ranch Rd 3024HR
Ranch Rd 3024HS
Ranch Rd 3024HT
Ranch Rd 3024HU
Ranch Rd 3024HV
Ranch Rd 3024HW
Ranch Rd 3024HX
Ranch Rd 3024HY
Ranch Rd 3024HZ
Ranch Rd 3024IA
Ranch Rd 3024IB
Ranch Rd 3024IC
Ranch Rd 3024ID
Ranch Rd 3024IE
Ranch Rd 3024IF
Ranch Rd 3024IG
Ranch Rd 3024IH
Ranch Rd 3024II
Ranch Rd 3024IJ
Ranch Rd 3024IK
Ranch Rd 3024IL
Ranch Rd 3024IM
Ranch Rd 3024IN
Ranch Rd 3024IO
Ranch Rd 3024IP
Ranch Rd 3024IQ
Ranch Rd 3024IR
Ranch Rd 3024IS
Ranch Rd 3024IT
Ranch Rd 3024IU
Ranch Rd 3024IV
Ranch Rd 3024IW
Ranch Rd 3024IX
Ranch Rd 3024IY
Ranch Rd 3024IZ
Ranch Rd 3024JA
Ranch Rd 3024JB
Ranch Rd 3024JC
Ranch Rd 3024JD
Ranch Rd 3024JE
Ranch Rd 3024JF
Ranch Rd 3024JG
Ranch Rd 3024JH
Ranch Rd 3024JI
Ranch Rd 3024JJ
Ranch Rd 3024JK
Ranch Rd 3024JL
Ranch Rd 3024JM
Ranch Rd 3024JN
Ranch Rd 3024JO
Ranch Rd 3024JP
Ranch Rd 3024JQ
Ranch Rd 3024JR
Ranch Rd 3024JS
Ranch Rd 3024JT
Ranch Rd 3024JU
Ranch Rd 3024JV
Ranch Rd 3024JW
Ranch Rd 3024JX
Ranch Rd 3024JY
Ranch Rd 3024JZ
Ranch Rd 3024KA
Ranch Rd 3024KB
Ranch Rd 3024KC
Ranch Rd 3024KD
Ranch Rd 3024KE
Ranch Rd 3024KF
Ranch Rd 3024KG
Ranch Rd 3024KH
Ranch Rd 3024KI
Ranch Rd 3024KJ
Ranch Rd 3024KK
Ranch Rd 3024KL
Ranch Rd 3024KM
Ranch Rd 3024KN
Ranch Rd 3024KO
Ranch Rd 3024KP
Ranch Rd 3024KQ
Ranch Rd 3024KR
Ranch Rd 3024KS
Ranch Rd 3024KT
Ranch Rd 3024KU
Ranch Rd 3024KV
Ranch Rd 3024KW
Ranch Rd 3024KX
Ranch Rd 3024KY
Ranch Rd 3024KZ
Ranch Rd 3024LA
Ranch Rd 3024LB
Ranch Rd 3024LC
Ranch Rd 3024LD
Ranch Rd 3024LE
Ranch Rd 3024LF
Ranch Rd 3024LG
Ranch Rd 3024LH
Ranch Rd 3024LI
Ranch Rd 3024LJ
Ranch Rd 3024LK
Ranch Rd 3024LL
Ranch Rd 3024LM
Ranch Rd 3024LN
Ranch Rd 3024LO
Ranch Rd 3024LP
Ranch Rd 3024LQ
Ranch Rd 3024LR
Ranch Rd 3024LS
Ranch Rd 3024LT
Ranch Rd 3024LU
Ranch Rd 3024LV
Ranch Rd 3024LW
Ranch Rd 3024LX
Ranch Rd 3024LY
Ranch Rd 3024LZ
Ranch Rd 3024MA
Ranch Rd 3024MB
Ranch Rd 3024MC
Ranch Rd 3024MD
Ranch Rd 3024ME
Ranch Rd 3024MF
Ranch Rd 3024MG
Ranch Rd 3024MH
Ranch Rd 3024MI
Ranch Rd 3024MJ
Ranch Rd 3024MK
Ranch Rd 3024ML
Ranch Rd 3024MM
Ranch Rd 3024MN
Ranch Rd 3024MO
Ranch Rd 3024MP
Ranch Rd 3024MQ
Ranch Rd 3024MR
Ranch Rd 3024MS
Ranch Rd 3024MT
Ranch Rd 3024MU
Ranch Rd 3024MV
Ranch Rd 3024MW
Ranch Rd 3024MX
Ranch Rd 3024MY
Ranch Rd 3024MZ
Ranch Rd 3024NA
Ranch Rd 3024NB
Ranch Rd 3024NC
Ranch Rd 3024ND
Ranch Rd 3024NE
Ranch Rd 3024NF
Ranch Rd 3024NG
Ranch Rd 3024NH
Ranch Rd 3024NI
Ranch Rd 3024NJ
Ranch Rd 3024NK
Ranch Rd 3024NL
Ranch Rd 3024NM
Ranch Rd 3024NN
Ranch Rd 3024NO
Ranch Rd 3024NP
Ranch Rd 3024NQ
Ranch Rd 3024NR
Ranch Rd 3024NS
Ranch Rd 3024NT
Ranch Rd 3024NU
Ranch Rd 3024NV
Ranch Rd 3024NW
Ranch Rd 3024NX
Ranch Rd 3024NY
Ranch Rd 3024NZ
Ranch Rd 3024OA
Ranch Rd 3024OB
Ranch Rd 3024OC
Ranch Rd 3024OD
Ranch Rd 3024OE
Ranch Rd 3024OF
Ranch Rd 3024OG
Ranch Rd 3024OH
Ranch Rd 3024OI
Ranch Rd 3024OJ
Ranch Rd 3024OK
Ranch Rd 3024OL
Ranch Rd 3024OM
Ranch Rd 3024ON
Ranch Rd 3024OO
Ranch Rd 3024OP
Ranch Rd 3024OQ
Ranch Rd 3024OR
Ranch Rd 3024OS
Ranch Rd 3024OT
Ranch Rd 3024OU
Ranch Rd 3024OV
Ranch Rd 3024OW
Ranch Rd 3024OX
Ranch Rd 3024OY
Ranch Rd 3024OZ
Ranch Rd 3024PA
Ranch Rd 3024PB
Ranch Rd 3024PC
Ranch Rd 3024PD
Ranch Rd 3024PE
Ranch Rd 3024PF
Ranch Rd 3024PG
Ranch Rd 3024PH
Ranch Rd 3024PI
Ranch Rd 3024PJ
Ranch Rd 3024PK
Ranch Rd 3024PL
Ranch Rd 3024PM
Ranch Rd 3024PN
Ranch Rd 3024PO
Ranch Rd 3024PP
Ranch Rd 3024PQ
Ranch Rd 3024PR
Ranch Rd 3024PS
Ranch Rd 3024PT
Ranch Rd 3024PU
Ranch Rd 3024PV
Ranch Rd 3024PW
Ranch Rd 3024PX
Ranch Rd 3024PY
Ranch Rd 3024PZ
Ranch Rd 3024QA
Ranch Rd 3024QB
Ranch Rd 3024QC
Ranch Rd 3024QD
Ranch Rd 3024QE
Ranch Rd 3024QF
Ranch Rd 3024QG
Ranch Rd 3024QH
Ranch Rd 3024QI
Ranch Rd 3024QJ
Ranch Rd 3024QK
Ranch Rd 3024QL
Ranch Rd 3024QM
Ranch Rd 3024QN
Ranch Rd 3024QO
Ranch Rd 3024QP
Ranch Rd 3024QQ
Ranch Rd 3024QR
Ranch Rd 3024QS
Ranch Rd 3024QT
Ranch Rd 3024QU
Ranch Rd 3024QV
Ranch Rd 3024QW
Ranch Rd 3024QX
Ranch Rd 3024QY
Ranch Rd 3024QZ
Ranch Rd 3024RA
Ranch Rd 3024RB
Ranch Rd 3024RC
Ranch Rd 3024RD
Ranch Rd 3024RE
Ranch Rd 3024RF
Ranch Rd 3024RG
Ranch Rd 3024RH
Ranch Rd 3024RI
Ranch Rd 3024RJ
Ranch Rd 3024RK
Ranch Rd 3024RL
Ranch Rd 3024RM
Ranch Rd 3024RN
Ranch Rd 3024RO
Ranch Rd 3024RP
Ranch Rd 3024RQ
Ranch Rd 3024RR
Ranch Rd 3024RS
Ranch Rd 3024RT
Ranch Rd 3024RU
Ranch Rd 3024RV
Ranch Rd 3024RW
Ranch Rd 3024RX
Ranch Rd 3024RY
Ranch Rd 3024RZ
Ranch Rd 3024SA
Ranch Rd 3024SB
Ranch Rd 3024SC
Ranch Rd 3024SD
Ranch Rd 3024SE
Ranch Rd 3024SF
Ranch Rd 3024SG
Ranch Rd 3024SH
Ranch Rd 3024SI
Ranch Rd 3024SJ
Ranch Rd 3024SK
Ranch Rd 3024SL
Ranch Rd 3024SM
Ranch Rd 3024SN
Ranch Rd 3024SO
Ranch Rd 3024SP
Ranch Rd 3024SQ
Ranch Rd 3024SR
Ranch Rd 3024SS
Ranch Rd 3024ST
Ranch Rd 3024SU
Ranch Rd 3024SV
Ranch Rd 3024SW
Ranch Rd 3024SX
Ranch Rd 3024SY
Ranch Rd 3024SZ
Ranch Rd 3024TA
Ranch Rd 3024TB
Ranch Rd 3024TC
Ranch Rd 3024TD
Ranch Rd 3024TE
Ranch Rd 3024TF
Ranch Rd 3024TG
Ranch Rd 3024TH
Ranch Rd 3024TI
Ranch Rd 3024TJ
Ranch Rd 3024TK
Ranch Rd 3024TL
Ranch Rd 3024TM
Ranch Rd 3024TN
Ranch Rd 3024TO
Ranch Rd 3024TP
Ranch Rd 3024TQ
Ranch Rd 3024TR
Ranch Rd 3024TS
Ranch Rd 3024TT
Ranch Rd 3024TU
Ranch Rd 3024TV
Ranch Rd 3024TW
Ranch Rd 3024TX
Ranch Rd 3024TY
Ranch Rd 3024TZ
Ranch Rd 3024UA
Ranch Rd 3024UB
Ranch Rd 3024UC
Ranch Rd 3024UD
Ranch Rd 3024UE
Ranch Rd 3024UF
Ranch Rd 3024UG
Ranch Rd 3024UH
Ranch Rd 3024UI
Ranch Rd 3024UJ
Ranch Rd 3024UK
Ranch Rd 3024UL
Ranch Rd 3024UM
Ranch Rd 3024UN
Ranch Rd 3024UO
Ranch Rd 3024UP
Ranch Rd 3024UQ
Ranch Rd 3024UR
Ranch Rd 3024US
Ranch Rd 3024UT
Ranch Rd 3024UU
Ranch Rd 3024UV
Ranch Rd 3024UW
Ranch Rd 3024UX
Ranch Rd 3024UY
Ranch Rd 3024UZ
Ranch Rd 3024VA
Ranch Rd 3024VB
Ranch Rd 3024VC
Ranch Rd 3024VD
Ranch Rd 3024VE
Ranch Rd 3024VF
Ranch Rd 3024VG
Ranch Rd 3024VH
Ranch Rd 3024VI
Ranch Rd 3024VJ
Ranch Rd 3024VK
Ranch Rd 3024VL
Ranch Rd 3024VM
Ranch Rd 3024VN
Ranch Rd 3024VO
Ranch Rd 3024VP
Ranch Rd 3024VQ
Ranch Rd 3024VR
Ranch Rd 3024VS
Ranch Rd 3024VT
Ranch Rd 3024VU
Ranch Rd 3024VV
Ranch Rd 3024VW
Ranch Rd 3024VX
Ranch Rd 3024VY
Ranch Rd 3024VZ
Ranch Rd 3024WA
Ranch Rd 3024WB
Ranch Rd 3024WC
Ranch Rd 3024WD
Ranch Rd 3024WE
Ranch Rd 3024WF
Ranch Rd 3024WG
Ranch Rd 3024WH
Ranch Rd 3024WI
Ranch Rd 3024WJ
Ranch Rd 3024WK
Ranch Rd 3024WL
Ranch Rd 3024WM
Ranch Rd 3024WN
Ranch Rd 3024WO
Ranch Rd 3024WP
Ranch Rd 3024WQ
Ranch Rd 3024WR
Ranch Rd 3024WS
Ranch Rd 3024WT
Ranch Rd 3024WU
Ranch Rd 3024WV
Ranch Rd 3024WW
Ranch Rd 3024WX
Ranch Rd 3024WY
Ranch Rd 3024WZ
Ranch Rd 3024XA
Ranch Rd 3024XB
Ranch Rd 3024XC
Ranch Rd 3024XD
Ranch Rd 3024XE
Ranch Rd 3024XF
Ranch Rd 3024XG
Ranch Rd 3024XH
Ranch Rd 3024XI
Ranch Rd 3024XJ
Ranch Rd 3024XK
Ranch Rd 3024XL
Ranch Rd 3024XM
Ranch Rd 3024XN
Ranch Rd 3024XO
Ranch Rd 3024XP
Ranch Rd 3024XQ
Ranch Rd 3024XR
Ranch Rd 3024XS
Ranch Rd 3024XT
Ranch Rd 3024XU
Ranch Rd 3024XV
Ranch Rd 3024XW
Ranch Rd 3024XX
Ranch Rd 3024XY
Ranch Rd 3024XZ
Ranch Rd 3024YA
Ranch Rd 3024YB
Ranch Rd 3024YC
Ranch Rd 3024YD
Ranch Rd 3024YE
Ranch Rd 3024YF
Ranch Rd 3024YG
Ranch Rd 3024YH
Ranch Rd 3024YI
Ranch Rd 3024YJ
Ranch Rd 3024YK
Ranch Rd 3024YL
Ranch Rd 3024YM
Ranch Rd 3024YN
Ranch Rd 3024YO
Ranch Rd 3024YP
Ranch Rd 3024YQ
Ranch Rd 3024YR
Ranch Rd 3024YS
Ranch Rd 3024YT
Ranch Rd 3024YU
Ranch Rd 3024YV
Ranch Rd 3024YW
Ranch Rd 3024YX
Ranch Rd 3024YY
Ranch Rd 3024YZ
Ranch Rd 3024ZA
Ranch Rd 3024ZB
Ranch Rd 3024ZC
Ranch Rd 3024ZD
Ranch Rd 3024ZE
Ranch Rd 3024ZF
Ranch Rd 3024ZG
Ranch Rd 3024ZH
Ranch Rd 3024ZI
Ranch Rd 3024ZJ
Ranch Rd 3024ZK
Ranch Rd 3024ZL
Ranch Rd 3024ZM
Ranch Rd 3024ZN
Ranch Rd 3024ZO
Ranch Rd 3024ZP
Ranch Rd 3024ZQ
Ranch Rd 3024ZR
Ranch Rd 3024ZS
Ranch Rd 3024ZT
Ranch Rd 3024ZU
Ranch Rd 3024ZV
Ranch Rd 3024ZW
Ranch Rd 3024ZX
Ranch Rd 3024ZY
Ranch Rd 3024ZZ
Ranch Rd 3024AA
Ranch Rd 3024AB
Ranch Rd 3024AC
Ranch Rd 3024AD
Ranch Rd 3024AE
Ranch Rd 3024AF
Ranch Rd 3024AG
Ranch Rd 3024AH
Ranch Rd 3024AI
Ranch Rd 3024AJ
Ranch Rd 3024AK
Ranch Rd 3024AL
Ranch Rd 3024AM
Ranch Rd 3024AN
Ranch Rd 3024AO
Ranch Rd 3024AP
Ranch Rd 3024AQ
Ranch Rd 3024AR
Ranch Rd 3024AS
Ranch Rd 3024AT
Ranch Rd 3024AU
Ranch Rd 3024AV
Ranch Rd 3024AW
Ranch Rd 3024AX
Ranch Rd 3024AY
Ranch Rd 3024AZ
Ranch Rd 3024BA
Ranch Rd 3024BB
Ranch Rd 3024BC
Ranch Rd 3024BD
Ranch Rd 3024BE
Ranch Rd 3024BF
Ranch Rd 3024BG
Ranch Rd 3024BH
Ranch Rd 3024BI
Ranch Rd 3024BJ
Ranch Rd 3024BK
Ranch Rd 3024BL
Ranch Rd 3024BM
Ranch Rd 3024BN
Ranch Rd 3024BO
Ranch Rd 3024BP
Ranch Rd 3024BQ
Ranch Rd 3024BR
Ranch Rd 3024BS
Ranch Rd 3024BT
Ranch Rd 3024BU
Ranch Rd 3024BV
Ranch Rd 3024BW
Ranch Rd 3024BX
Ranch Rd 3024BY
Ranch Rd 3024BZ
Ranch Rd 3024CA
Ranch Rd 3024CB
Ranch Rd 3024CC
Ranch Rd 3024CD
Ranch Rd 3024CE
Ranch Rd 3024CF
Ranch Rd 3024CG
Ranch Rd 3024CH
Ranch Rd 3024CI
Ranch Rd 3024CJ
Ranch Rd 3024CK
Ranch Rd 3024CL
Ranch Rd 3024CM
Ranch Rd 3024CN
Ranch Rd 3024CO
Ranch Rd 3024CP
Ranch Rd 3024CQ
Ranch Rd 3024CR
Ranch Rd 3024CS
Ranch Rd 3024CT
Ranch Rd 3024CU
Ranch Rd 3024CV
Ranch Rd 3024CW
Ranch Rd 3024CX
Ranch Rd 3024CY
Ranch Rd 3024CZ
Ranch Rd 3024DA
Ranch Rd 3024DB
Ranch Rd 3024DC
Ranch Rd 3024DD
Ranch Rd 3024DE
Ranch Rd 3024DF
Ranch Rd 3024DG
Ranch Rd 3024DH
Ranch Rd 3024DI
Ranch Rd 3024DJ
Ranch Rd 3024DK
Ranch Rd 3024DL
Ranch Rd 3024DM
Ranch Rd 3024DN
Ranch Rd 3024DO
Ranch Rd 3024DP
Ranch Rd 3024DQ
Ranch Rd 3024DR
Ranch Rd 3024DS
Ranch Rd 3024DT
Ranch Rd 3024DU
Ranch Rd 3024DV
Ranch Rd 3024DW
Ranch Rd 3024DX
Ranch Rd 3024DY
Ranch Rd 3024DZ
Ranch Rd 3024EA
Ranch Rd 3024EB
Ranch Rd 3024EC
Ranch Rd 3024ED
Ranch Rd 3024EE
Ranch Rd 3024EF
Ranch Rd 3024EG
Ranch Rd 3024EH
Ranch Rd 3024EI
Ranch Rd 3024EJ
Ranch Rd 3024EK
Ranch Rd 3024EL
Ranch Rd 3024EM
Ranch Rd 3024EN
Ranch Rd 3024EO
Ranch Rd 3024EP
Ranch Rd 3024EQ
Ranch Rd 3024ER
Ranch Rd 3024ES
Ranch Rd 3024ET
Ranch Rd 3024EU
Ranch Rd 3024EV
Ranch Rd 3024EW
Ranch Rd 3024EX
Ranch Rd 3024EY
Ranch Rd 3024EZ
Ranch Rd 3024FA
Ranch Rd 3024FB
Ranch Rd 3024FC
Ranch Rd 3024FD
Ranch Rd 3024FE
Ranch Rd 3024FF
Ranch Rd 3024FG
Ranch Rd 3024FH
Ranch Rd 3024FI
Ranch Rd 3024FJ
Ranch Rd 3024FK
Ranch Rd 3024FL
Ranch Rd 3024FM
Ranch Rd 3024FN
Ranch Rd 3024FO
Ranch Rd 3024FP
Ranch Rd 3024FQ
Ranch Rd 3024FR
Ranch Rd 3024FS
Ranch Rd 3024FT
Ranch Rd 3024FU
Ranch Rd 3024FV
Ranch Rd 3024FW
Ranch Rd 3024FX
Ranch Rd 3024FY
Ranch Rd 3024FZ
Ranch Rd 3024GA
Ranch Rd 3024GB
Ranch Rd 3024GC
Ranch Rd 3024GD
Ranch Rd 3024GE
Ranch Rd 3024GF
Ranch Rd 3024GG
Ranch Rd 3024GH
Ranch Rd 3024GI
Ranch Rd 3024GJ
Ranch Rd 3024GK
Ranch Rd 3024GL
Ranch Rd 3024GM
Ranch Rd 3024GN
Ranch Rd 3024GO
Ranch Rd 3024GP
Ranch Rd 3024GQ
Ranch Rd 3024GR
Ranch Rd 3024GS
Ranch Rd 3024GT
Ranch Rd 3024GU
Ranch Rd 3024GV
Ranch Rd 3024GW
Ranch Rd 3024GX
Ranch Rd 3024GY
Ranch Rd 3024GZ
Ranch Rd 3024HA
Ranch Rd 3024HB
Ranch Rd 3024HC
Ranch Rd 3024HD
Ranch Rd 3024HE
Ranch Rd 3024HF
Ranch Rd 3024HG
Ranch Rd 3024HH
Ranch Rd 3024HI
Ranch Rd 3024HJ
Ranch Rd 3024HK
Ranch Rd 3024HL
Ranch Rd 3024HM
Ranch Rd 3024HN
Ranch Rd 3024HO
Ranch Rd 3024HP
Ranch Rd 3024HQ
Ranch Rd 3024HR
Ranch Rd 3024HS
Ranch Rd 3024HT
Ranch Rd 3024HU
Ranch Rd 3024HV
Ranch Rd 3024HW
Ranch Rd 3024HX
Ranch Rd 3024HY
Ranch Rd 3024HZ
Ranch Rd 3024IA
Ranch Rd 3024IB
Ranch Rd 3024IC
Ranch Rd 3024ID
Ranch Rd 3024IE
Ranch Rd 3024IF
Ranch Rd 3024IG
Ranch Rd 3024IH
Ranch Rd 3024II
Ranch Rd 3024IJ
Ranch Rd 3024IK
Ranch Rd 3024IL
Ranch Rd 3024IM
Ranch Rd 3024IN
Ranch Rd 3024IO
Ranch Rd 3024IP
Ranch Rd 3024IQ
Ranch Rd 3024IR
Ranch Rd 3024IS
Ranch Rd 3024IT
Ranch Rd 3024IU
Ranch Rd 3024IV
Ranch Rd 3024IW
Ranch Rd 3024IX
Ranch Rd 3024IY
Ranch Rd 3024IZ
Ranch Rd 3024JA
Ranch Rd 3024JB
Ranch Rd 3024JC
Ranch Rd 3024JD
Ranch Rd 3024JE
Ranch Rd 3024JF
Ranch Rd 3024JG
Ranch Rd 3024JH
Ranch Rd 3024JI
Ranch Rd 3024JJ
Ranch Rd 3024JK
Ranch Rd 3024JL
Ranch Rd 3024JM
Ranch Rd 3024JN
Ranch Rd 3024JO
Ranch Rd 3024JP
Ranch Rd 3024JQ
Ranch Rd 3024JR
Ranch Rd 3024JS
Ranch Rd 3024JT
Ranch Rd 3024JU
Ranch Rd 3024JV
Ranch Rd 3024JW
Ranch Rd 3024JX
Ranch Rd 3024JY
Ranch Rd 3024JZ
Ranch Rd 3024KA
Ranch Rd 3024KB
Ranch Rd 3024KC
Ranch Rd 3024KD
Ranch Rd 3024KE
Ranch Rd 3024KF
Ranch Rd 3024KG
Ranch Rd 3024KH
Ranch Rd 3024KI
Ranch Rd 3024KJ
Ranch Rd 3024KK
Ranch Rd 3024KL
Ranch Rd 3024KM
Ranch Rd 3024KN
Ranch Rd 3024KO
Ranch Rd 3024KP
Ranch Rd 3024KQ
Ranch Rd 3024KR
Ranch Rd 3024KS
Ranch Rd 3024KT
Ranch Rd 3024KU
Ranch Rd 3024KV
Ranch Rd 3024KW
Ranch Rd 3024KX
Ranch Rd 3024KY
Ranch Rd 3024KZ
Ranch Rd 3024LA
Ranch Rd 3024LB
Ranch Rd 3024LC
Ranch Rd 3024LD
Ranch Rd 3024LE
Ranch Rd 3024LF
Ranch Rd 3024LG
Ranch Rd 3024LH
Ranch Rd 3024LI
Ranch Rd 3024LJ
Ranch Rd 3024LK
Ranch Rd 3024LL
Ranch Rd 3024LM
Ranch Rd 3024LN
Ranch Rd 3024LO
Ranch Rd 3024LP
Ranch Rd 3024LQ
Ranch Rd 3024LR
Ranch Rd 3024LS
Ranch Rd 3024LT
Ranch Rd 3024LU
Ranch Rd 3024LV
Ranch Rd 3024LW
Ranch Rd 3024LX
Ranch Rd 3024LY
Ranch Rd 3024LZ
Ranch Rd 3024MA
Ranch Rd 3024MB
Ranch Rd 3024MC
Ranch Rd 3024MD
Ranch Rd 3024ME
Ranch Rd 3024MF
Ranch Rd 3024MG
Ranch Rd 3024MH
Ranch Rd 3024MI
Ranch Rd 3024MJ
Ranch Rd 3024MK
Ranch Rd 3024ML
Ranch Rd 3024MM
Ranch Rd 3024MN
Ranch Rd 3024MO
Ranch Rd 3024MP
Ranch Rd 3024MQ
Ranch Rd 3024MR
Ranch Rd 3024MS
Ranch Rd 3024MT
Ranch Rd 3024MU
Ranch Rd 3024MV
Ranch Rd 3024MW
Ranch Rd 3024MX
Ranch Rd 3024MY
Ranch Rd 3024MZ
Ranch Rd 3024NA
Ranch Rd 3024NB
Ranch Rd 3024NC
Ranch Rd 3024ND
Ranch Rd 3024NE
Ranch Rd 3024NF
Ranch Rd 3024NG
Ranch Rd 3024NH
Ranch Rd 3024NI
Ranch Rd 3024NJ
Ranch Rd 3024NK
Ranch Rd 3024NL
Ranch Rd 3024NM
Ranch Rd 3024NN
Ranch Rd 3024NO
Ranch Rd 3024NP
Ranch Rd 3024NQ
Ranch Rd 3024NR
Ranch Rd 3024NS
Ranch Rd 3024NT
Ranch Rd 3024NU
Ranch Rd 3024NV
Ranch Rd 3024NW
Ranch Rd 3024NX
Ranch Rd 3024NY
Ranch Rd 3024NZ
Ranch Rd 3024OA
Ranch Rd 3024OB
Ranch Rd 3024OC
Ranch Rd 3024OD
Ranch Rd 3024OE
Ranch Rd 3024OF
Ranch Rd 3024OG
Ranch Rd 3024OH
Ranch Rd 3024OI
Ranch Rd 3024OJ
Ranch Rd 3024OK
Ranch Rd 3024OL
Ranch Rd 3024OM
Ranch Rd 3024ON
Ranch Rd 3024OO
Ranch Rd 3024OP
Ranch Rd 3024OQ
Ranch Rd 3024OR
Ranch Rd 3024OS
Ranch Rd 3024OT
Ranch Rd 3024OU
Ranch Rd 3024OV
Ranch Rd 3024OW
Ranch Rd 3024OX
Ranch Rd 3024OY
Ranch Rd 3024OZ
Ranch Rd 3024PA
Ranch Rd 3024PB
Ranch Rd 3024PC
Ranch Rd 3024PD
Ranch Rd 3024PE
Ranch Rd 3024PF
Ranch Rd 3024PG
Ranch Rd 3024PH
Ranch Rd 3024PI
Ranch Rd 3024PJ
Ranch Rd 3024PK
Ranch Rd 3024PL
Ranch Rd 3024PM
Ranch Rd 3024PN
Ranch Rd 3024PO
Ranch Rd 3024PP
Ranch Rd 3024PQ
Ranch Rd 3024PR
Ranch Rd 3024PS
Ranch Rd 3024PT
Ranch Rd 3024PU
Ranch Rd 3024PV
Ranch Rd 3024PW
Ranch Rd 3024PX
Ranch Rd 3024PY
Ranch Rd 3024PZ
Ranch Rd 3024QA
Ranch Rd 3024QB
Ranch Rd 3024QC
Ranch Rd 3024QD
Ranch Rd 3024QE
Ranch Rd 3024QF
Ranch Rd 3024QG
Ranch Rd 3024QH
Ranch Rd 3024QI
Ranch Rd 3024QJ
Ranch Rd 3024QK
Ranch Rd 3024QL
Ranch Rd 3024QM
Ranch Rd 3024QN
Ranch Rd 3024QO
Ranch Rd 3024QP
Ranch Rd 3024QQ
Ranch Rd 3024QR
Ranch Rd 3024QS
Ranch Rd 3024QT
Ranch Rd 3024QU
Ranch Rd 3024QV
Ranch Rd 3024QW
Ranch Rd 3024QX
Ranch Rd 3024QY
Ranch Rd 3024QZ
Ranch Rd 3024RA
Ranch Rd 3024RB
Ranch Rd 3024RC
Ranch Rd 3024RD
Ranch Rd 3024RE
Ranch Rd 3024RF
Ranch Rd 3024RG
Ranch Rd 3024RH
Ranch Rd 3024RI
Ranch Rd 3024RJ
Ranch Rd 3024RK
Ranch Rd 3024RL
Ranch Rd 3024RM
Ranch Rd 3024RN
Ranch Rd 3024RO
Ranch Rd 3024RP
Ranch Rd 3024RQ
Ranch Rd 3024RR
Ranch Rd 3024RS
Ranch Rd 3024RT
Ranch Rd 3024RU
Ranch Rd 3024RV
Ranch Rd 3024RW
Ranch Rd 3024RX
Ranch Rd 3024RY
Ranch Rd 3024RZ
Ranch Rd 3024SA
Ranch Rd 3024SB
Ranch Rd 3024SC
Ranch Rd 3024SD
Ranch Rd 3024SE
Ranch Rd 3024SF
Ranch Rd 3024SG
Ranch Rd 3024SH
Ranch Rd 3024SI
Ranch Rd 3024SJ
Ranch Rd 3024SK
Ranch Rd 3024SL
Ranch Rd 3024SM
Ranch Rd 3024SN
Ranch Rd 3024SO
Ranch Rd 3024SP
Ranch Rd 3024SQ
Ranch Rd 3024SR
Ranch Rd 3024SS
Ranch Rd 3024ST
Ranch Rd 3024SU
Ranch Rd 3024SV
Ranch Rd 3024SW
Ranch Rd 3024SX

GOVERNMENTAL UNIT REFERENCE MAP (2020): Webb County, TX

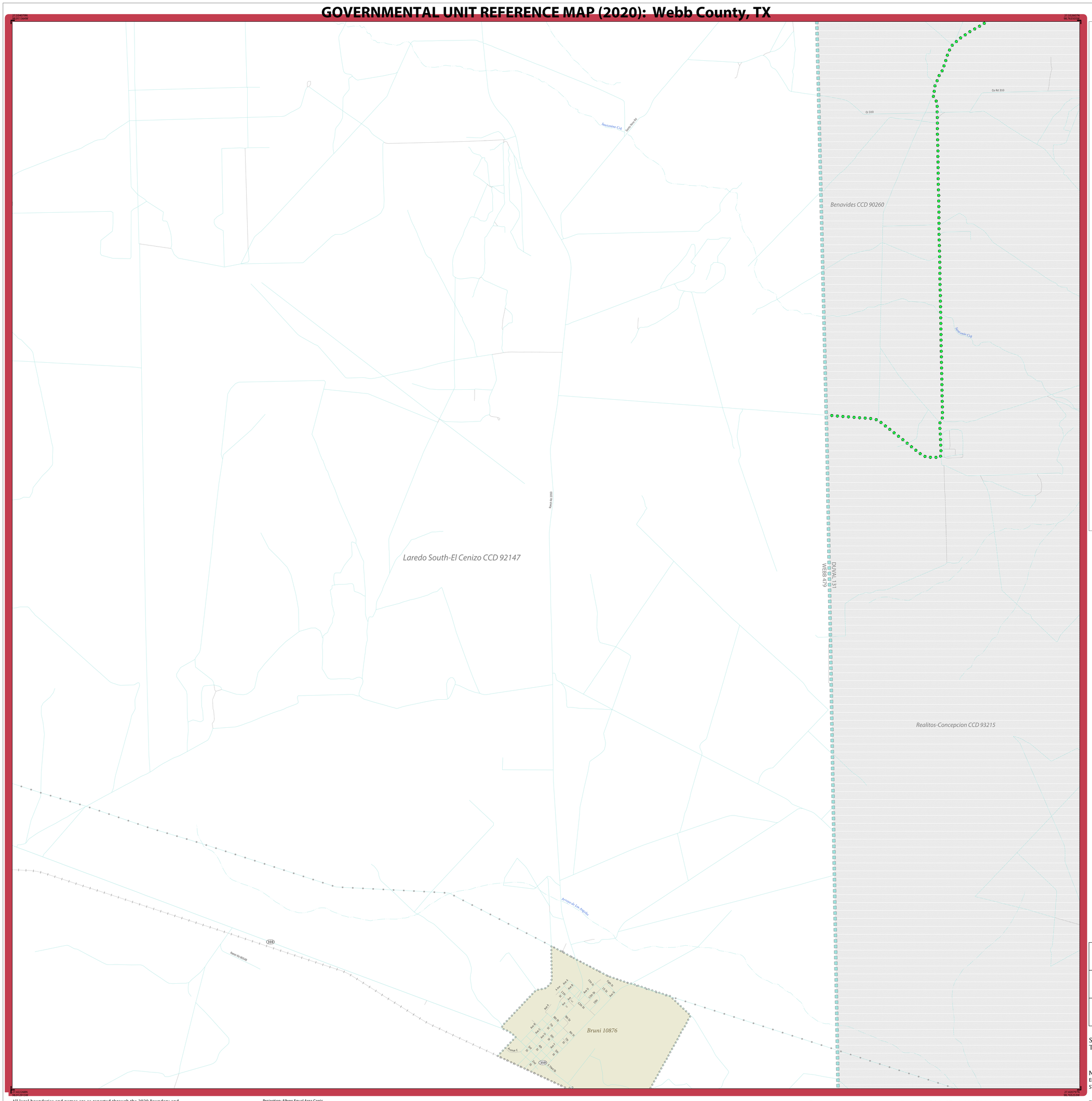

LEGEND

SYMBOL DESCRIPTION	SYMBOL	LABEL STYLE
Federal American Indian Reservation		L'ANSE RESERVATION (TA 1880)
Off-Reservation Trust Land		T1880
American Indian Tribal Subdivision		SHONTO (620)
Alaska Native Regional Corporation (ANRC)		NANA ANRC 52120
State (or statistically equivalent entity)		NEW YORK 36
County (or statistically equivalent entity)		ERIE 029
Minor Civil Division (MCD)[1]		Lee town 41460
Census County Division (CCD)[2]		Jemez CCD 91650
Consolidated City		MILFORD 47500
Incorporated Place[3]		Davis 18100
Census Designated Place (CDP)[2]		Cochiti 16560

DESCRIPTION	SYMBOL
Interstate	5
U.S. Highway	2
State Highway	4
Other Road	Marsh Ln
Cul-de-sac	
Circle	
Geographic Offset or Corridor	
4WD Trail, Stairway, Alley, Walkway, or Ferry	
Railroad	Southern RR
Pipeline or Power Line	
Ridge or Fence	
Property Line or Nonvisible Boundary	
Perennial Stream	Tumbling Cr
Intermittent Stream	Piney Cr
Mountain Peak or Hill	Mt. Baker

DESCRIPTION	SYMBOL
Water Body	Pleasant Lake
Swamp or Marsh	Okefenokee Swamp
Glacier	Bering Glacier
Airport, Airfield, or Helicopter Landing Pad	Dónärd Airfield
College or University	Coll/Univ
Military	Fort Belvoir
Prison or Juvenile Detention Center	P/JDC
Cemetery	Powell Cmtry
Golf Course	Pinehurst GlfCrs
National Park or Forest	Yosemite NP
Other Park	St Francis Park
Outside Subject Area	
Inset Area	A1

Where state, county, and/or MCD/CCD boundaries coincide, the map shows the boundary symbol for only the highest-ranking of these boundaries. Where American Indian reservation and American Indian tribal subdivision boundaries coincide, the map shows only the American Indian reservation boundaries.

Entity names are followed by either their FIPS code or census code; parentheses indicate a census code.

1 'MCD*' indicates a false MCD. These are for Census Bureau use only.

2 The CCD and CDP boundaries represent statistical entities only and are not updated through the BAS.

3 Incorporated place name color corresponds to the incorporated place fill color.

Due to space limitations, some road names, along with other feature and geography names on the map, may not be shown.

The Census Bureau stores primary and alternate road names, but only primary road names are used to label the roads on these maps.

Key to Adjacent Sheets

37	38	
43	44	
49	50	

Sheet Location within Entity

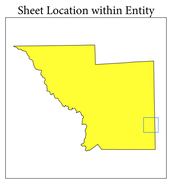

Sheet 44 of 55 PARENT sheets
Total Sheets: 58 (Index 1; Parent 55; Inset 2)

NAME: Webb County (479)
ENTITY TYPE: County or statistically equivalent entity
ST: Texas (48)

INDEX OR PARENT SHEET #: 044
INSET SHEET #: 000000

2020 COUNTY REF MAP (PARENT)

5340248479000004400000

All legal boundaries and names are as reported through the 2020 Boundary and Annexation Survey (BAS) and Boundary Validation Program (BVP). The boundaries shown on this map are for Census Bureau statistical data collection and tabulation purposes only; their depiction and designation for statistical purposes does not constitute a determination of jurisdictional authority or rights of ownership or entitlement.

Data Source: U.S. Census Bureau's MAF/TIGER database (TAB20), November 2020
Created by Geography Division: December 09, 2020

U.S. DEPARTMENT OF COMMERCE U.S. Census Bureau

Projection: Albers Equal Area Conic
Datum: NAD 83
Spheroid: GRS 80
1st Standard Parallel: 27 36 51
2nd Standard Parallel: 34 43 24
Central Meridian: -100 04 35
Latitude of Projection's Origin: 25 50 13
False Easting: 0
False Northing: 0

0 0.6 1.2 1.8 2.4 3 Kilometers
0 0.4 0.8 1.2 1.6 2 Miles
The plotted map scale is 1:20,000

N W E S

Boundary and Annexation Survey (BAS) ID: 24847900000
BAS Submission Deadline: March 1, 2021

PDF versions of the BAS maps are available at:
www.census.gov/programs-surveys/bas/geographies.html

For more information, or to request additional maps, please email geo.bas@census.gov, call 1-800-972-5651, or visit www.census.gov/programs-surveys/bas.html.

United States Census Bureau

GOVERNMENTAL UNIT REFERENCE MAP (2020): Webb County, TX



LEGEND

SYMBOL DESCRIPTION	SYMBOL	LABEL STYLE
Federal American Indian Reservation		L'ANSE RESERVATION (TA 1880)
Off-Reservation Trust Land		T1880
American Indian Tribal Subdivision		SHONTO (620)
Alaska Native Regional Corporation (ANRC)		*NANA ANRC 52120*
State (or statistically equivalent entity)		NEW YORK 36
County (or statistically equivalent entity)		ERIE 029
Minor Civil Division (MCD)[1]		Lee town 41460
Census County Division (CCD)[2]		*Jemez CCD 91650*
Consolidated City		MILFORD 47500
Incorporated Place[3]		Davis 18100
Census Designated Place (CDP)[2]		*Cochiti 16560*

DESCRIPTION	SYMBOL
Interstate	5
U.S. Highway	2
State Highway	4
Other Road	Marsh Ln
Cul-de-sac	
Circle	
Geographic Offset or Corridor	
4WD Trail, Stairway, Alley, Walkway, or Ferry	
Railroad	Southern RR
Pipeline or Power Line	
Ridge or Fence	
Property Line or Nonvisible Boundary	
Perennial Stream	Tumbling Cr
Intermittent Stream	Piney Cr
Mountain Peak or Hill	Mt. Baker

DESCRIPTION	SYMBOL
Water Body	Pleasant Lake
Swamp or Marsh	Okefenoke Swamp
Glacier	Bering Glacier
Airport, Airfield, or Helicopter Landing Pad	Donald Airport
College or University	Coll/Univ
Military	Fort Belvoir
Prison or Juvenile Detention Center	P/JDC
Cemetery	Powell Cmtry
Golf Course	Pinehurst Gl/Crs
National Park or Forest	Yosemite NP
Other Park	St Francis Park
Outside Subject Area	
Inset Area	A1

Where state, county, and/or MCD/CCD boundaries coincide, the map shows the boundary symbol for only the highest-ranking of these boundaries. Where American Indian reservation and American Indian tribal subdivision boundaries coincide, the map shows only the American Indian reservation boundaries.

Entity names are followed by either their FIPS code or census code; parentheses indicate a census code.

1 'MCD'' indicates a false MCD. These are for Census Bureau use only.

2 The CCD and CDP boundaries represent statistical entities only and are not updated through the BAS.

3 Incorporated place name color corresponds to the incorporated place fill color.

Due to space limitations, some road names, along with other feature and geography names on the map, may not be shown.

The Census Bureau stores primary and alternate road names, but only primary road names are used to label the roads on these maps.

Key to Adjacent Sheets

	39	40
	45	46
		51

Sheet Location within Entity

Sheet 45 of 55 PARENT sheets
Total Sheets: 58 (Index 1; Parent 55; Inset 2)

NAME: Webb County (479)
ENTITY TYPE: County or statistically equivalent entity
ST: Texas (48)

INDEX OR PARENT SHEET #: 045
INSET SHEET #: 000000

2020 COUNTY REF MAP (PARENT)

5340248479000000045000000

All legal boundaries and names are as reported through the 2020 Boundary and Annexation Survey (BAS) and Boundary Validation Program (BVP). The boundaries shown on this map are for Census Bureau statistical data collection and tabulation purposes only; their depiction and designation for statistical purposes does not constitute a determination of jurisdictional authority or rights of ownership or entitlement.

Data Source: U.S. Census Bureau's MAF/TIGER database (TAB20), November 2020
Created by Geography Division: December 09, 2020

U.S. DEPARTMENT OF COMMERCE U.S. Census Bureau

Projection: Albers Equal Area Conic
Datum: NAD 83
Spheroid: GRS 80
1st Standard Parallel: 27 36 51
2nd Standard Parallel: 34 43 24
Central Meridian: -100 04 35
Latitude of Projection's Origin: 25 50 13
False Easting: 0
False Northing: 0

0 0.6 1.2 1.8 2.4 3 Kilometers
0 0.4 0.8 1.2 1.6 2 Miles
The plotted map scale is 1:20,000

N W E S

Boundary and Annexation Survey (BAS) ID: 24847900000
BAS Submission Deadline: March 1, 2021

PDF versions of the BAS maps are available at:
www.census.gov/programs-surveys/bas/geographies.html

For more information, or to request additional maps, please email geo.bas@census.gov, call 1-800-972-5651, or visit www.census.gov/programs-surveys/bas.html.

United States Census Bureau

GOVERNMENTAL UNIT REFERENCE MAP (2020): Webb County, TX

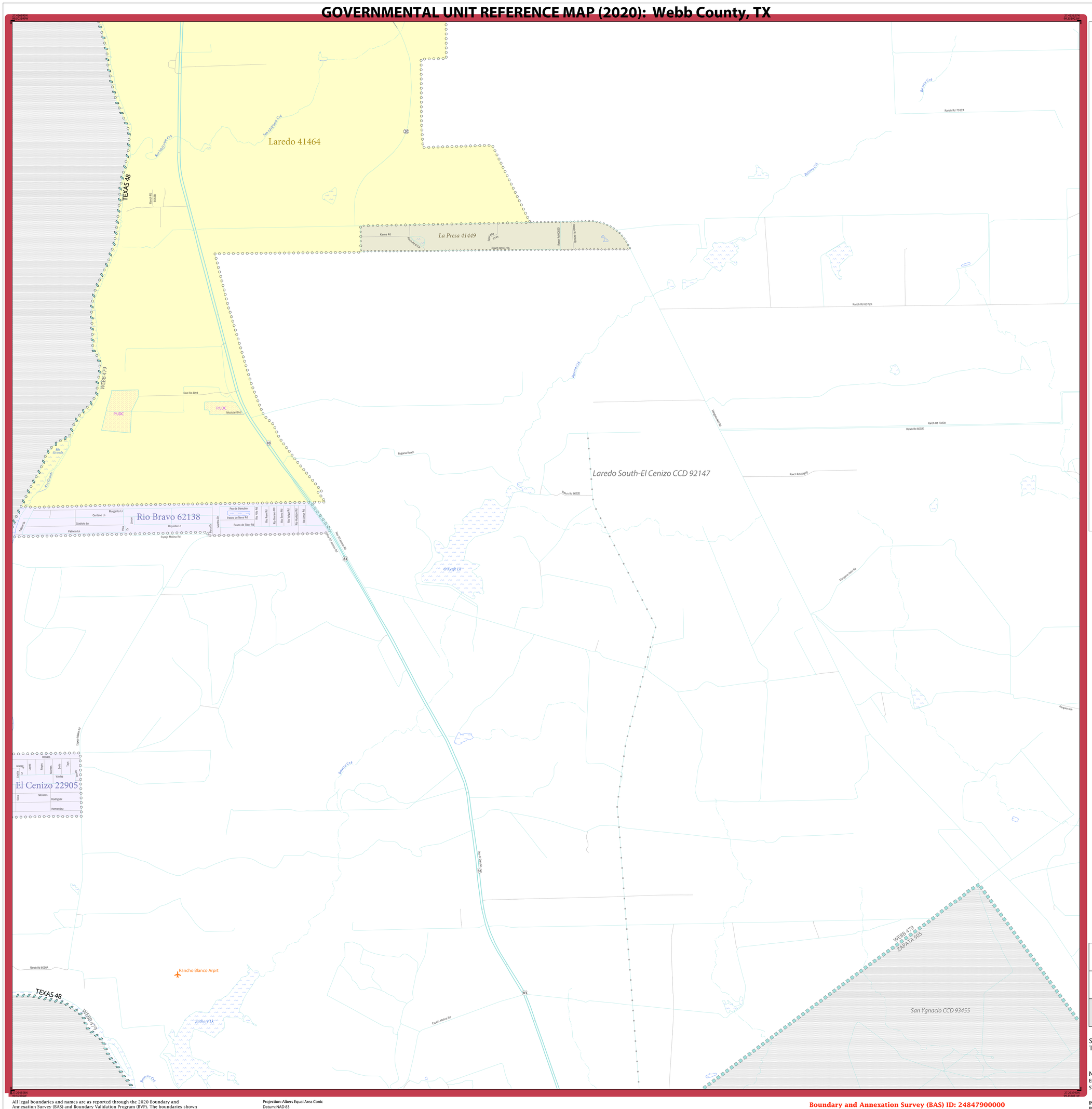

LEGEND

SYMBOL DESCRIPTION	SYMBOL	LABEL STYLE
Federal American Indian Reservation		L'ANSE RESERVATION (TA 1880)
Off-Reservation Trust Land		T1880
American Indian Tribal Subdivision		SHONTO (620)
Alaska Native Regional Corporation (ANRC)		*NANA ANRC 52120*
State (or statistically equivalent entity)		NEW YORK 36
County (or statistically equivalent entity)		ERIE 029
Minor Civil Division (MCD)[1]		Lee town 41460
Census County Division (CCD)[2]		*Jemez CCD 91650*
Consolidated City		MILFORD 47500
Incorporated Place[3]		Davis 18100
Census Designated Place (CDP)[2]		*Cochiti 16560*

DESCRIPTION	SYMBOL	DESCRIPTION	SYMBOL
Interstate	5	Water Body	*Pleasant Lake*
U.S. Highway	2	Swamp or Marsh	*Okefenokee Swamp*
State Highway	4	Glacier	*Bering Glacier*
Other Road	Marsh Ln	Airport, Airfield, or Helicopter Landing Pad	Dónard Airfoyh
Cul-de-sac		College or University	Coll/Univ
Circle		Military	Fort Belvoir
Geographic Offset or Corridor		Prison or Juvenile Detention Center	P/JDC
4WD Trail, Stairway, Alley, Walkway, or Ferry		Cemetery	Powell Cmtry
Railroad	Southern RR	Golf Course	Pinehurst GlfCrs
Pipeline or Power Line		National Park or Forest	Yosemite NP
Ridge or Fence		Other Park	St Francis Park
Property Line or Nonvisible Boundary		Outside Subject Area	
Perennial Stream	*Tumbling Cr*	Inset Area	A1
Intermittent Stream	*Piney Cr*		
Mountain Peak or Hill	*Mt. Baker*		

Where state, county, and/or MCD/CCD boundaries coincide, the map shows the boundary symbol for only the highest-ranking of these boundaries. Where American Indian reservation and American Indian tribal subdivision boundaries coincide, the map shows only the American Indian reservation boundaries.

Entity names are followed by either their FIPS code or census code; parentheses indicate a census code.

1 'MCD*' indicates a false MCD. These are for Census Bureau use only.

2 The CCD and CDP boundaries represent statistical entities only and are not updated through the BAS.

3 Incorporated place name color corresponds to the incorporated place fill color.

Due to space limitations, some road names, along with other feature and geography names on the map, may not be shown.

The Census Bureau stores primary and alternate road names, but only primary road names are used to label the roads on these maps.

Key to Adjacent Sheets

39	40	41
45	46	47
	51	52

Sheet Location within Entity

Sheet 46 of 55 PARENT sheets
Total Sheets: 58 (Index 1; Parent 55; Inset 2)

NAME: Webb County (479)
ENTITY TYPE: County or statistically equivalent entity
ST: Texas (48)

INDEX OR PARENT SHEET #: 046
INSET SHEET #: 000000

2020 COUNTY REF MAP (PARENT)

5340248479000000046000000

All legal boundaries and names are as reported through the 2020 Boundary and Annexation Survey (BAS) and Boundary Validation Program (BVP). The boundaries shown on this map are for Census Bureau statistical data collection and tabulation purposes only; their depiction and designation for statistical purposes does not constitute a determination of jurisdictional authority or rights of ownership or entitlement.

Data Source: U.S. Census Bureau's MAF/TIGER database (TAB20), November 2020
Created by Geography Division: December 09, 2020

U.S. DEPARTMENT OF COMMERCE U.S. Census Bureau

Projection: Albers Equal Area Conic
Datum: NAD 83
Spheroid: GRS 80
1st Standard Parallel: 27 36 51
2nd Standard Parallel: 34 43 24
Central Meridian: -100 04 35
Latitude of Projection's Origin: 25 50 13
False Easting: 0
False Northing: 0

0 0.6 1.2 1.8 2.4 3 Kilometers
0 0.4 0.8 1.2 1.6 2 Miles
The plotted map scale is 1:20,000

N W E S

Boundary and Annexation Survey (BAS) ID: 24847900000
BAS Submission Deadline: March 1, 2021

PDF versions of the BAS maps are available at: www.census.gov/programs-surveys/bas/geographies.html

For more information, or to request additional maps, please email geo.bas@census.gov, call 1-800-972-5651, or visit www.census.gov/programs-surveys/bas.html.

United States Census Bureau

GOVERNMENTAL UNIT REFERENCE MAP (2020): Webb County, TX

LEGEND

SYMBOL DESCRIPTION	SYMBOL	LABEL STYLE
Federal American Indian Reservation		L'ANSE RESERVATION (TA 1880)
Off-Reservation Trust Land		T1880
American Indian Tribal Subdivision		SHONTO (620)
Alaska Native Regional Corporation (ANRC)		NANA ANRC 52120
State (or statistically equivalent entity)		NEW YORK 36
County (or statistically equivalent entity)		ERIE 029
Minor Civil Division (MCD)[1]		Lee town 41460
Census County Division (CCD)[2]		Jemez CCD 91650
Consolidated City		MILFORD 47500
Incorporated Place[3]		Davis 18100
Census Designated Place (CDP)[2]		Cochiti 16560

DESCRIPTION	SYMBOL	DESCRIPTION	SYMBOL
Interstate	5	Water Body	Pleasant Lake
U.S. Highway	2	Swamp or Marsh	Okefenokee Swamp
State Highway	4	Glacier	Bering Glacier
Other Road	Marsh Ln	Airport, Airfield, or Helicopter Landing Pad	Dónard Airfield
Cul-de-sac		College or University	Coll/Univ
Circle		Military	Fort Belvoir
Geographic Offset or Corridor		Prison or Juvenile Detention Center	P/JDC
4WD Trail, Stairway, Alley, Walkway, or Ferry		Cemetery	Powell Cmtry
Railroad	Southern RR	Golf Course	Pinehurst GlfCrs
Pipeline or Power Line		National Park or Forest	Yosemite NP
Ridge or Fence		Other Park	St Francis Park
Property Line or Nonvisible Boundary		Outside Subject Area	
Perennial Stream	Tumbling Cr	Inset Area	A1
Intermittent Stream	Pinery Cr		
Mountain Peak or Hill	Mt. Baker		

Where state, county, and/or MCD/CCD boundaries coincide, the map shows the boundary symbol for only the highest-ranking of these boundaries. Where American Indian reservation and American Indian tribal subdivision boundaries coincide, the map shows only the American Indian reservation boundaries.

Entity names are followed by either their FIPS code or census code; parentheses indicate a census code.

1 'MCD*' indicates a false MCD. These are for Census Bureau use only.

2 The CCD and CDP boundaries represent statistical entities only and are not updated through the BAS.

3 Incorporated place name color corresponds to the incorporated place fill color.

Due to space limitations, some road names, along with other feature and geography names on the map, may not be shown.

The Census Bureau stores primary and alternate road names, but only primary road names are used to label the roads on these maps.

Key to Adjacent Sheets

40	41	42
46	47	48
51	52	53

Sheet Location within Entity

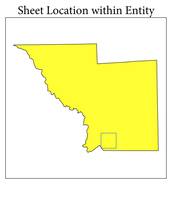

Sheet 47 of 55 PARENT sheets
Total Sheets: 58 (Index 1; Parent 55; Inset 2)

NAME: Webb County (479)
ENTITY TYPE: County or statistically equivalent entity
ST: Texas (48)

INDEX OR PARENT SHEET #: 047
INSET SHEET #: 000000

2020 COUNTY REF MAP (PARENT)

5340248479000000047000000

All legal boundaries and names are as reported through the 2020 Boundary and Annexation Survey (BAS) and Boundary Validation Program (BVP). The boundaries shown on this map are for Census Bureau statistical data collection and tabulation purposes only; their depiction and designation for statistical purposes does not constitute a determination of jurisdictional authority or rights of ownership or entitlement.

Data Source: U.S. Census Bureau's MAF/TIGER database (TAB20), November 2020
Created by Geography Division: December 09, 2020

U.S. DEPARTMENT OF COMMERCE U.S. Census Bureau

Projection: Albers Equal Area Conic
Datum: NAD 83
Spheroid: GRS 80
1st Standard Parallel: 27 36 51
2nd Standard Parallel: 34 43 24
Central Meridian: -100 04 35
Latitude of Projection's Origin: 25 50 13
False Easting: 0
False Northing: 0

0 0.6 1.2 1.8 2.4 3 Kilometers
0 0.4 0.8 1.2 1.6 2 Miles
The plotted map scale is 1:20,000

N W E S

Boundary and Annexation Survey (BAS) ID: 24847900000
BAS Submission Deadline: March 1, 2021

PDF versions of the BAS maps are available at:
www.census.gov/programs-surveys/bas/geographies.html

For more information, or to request additional maps, please email geo.bas@census.gov, call 1-800-972-5651, or visit www.census.gov/programs-surveys/bas.html.

United States Census Bureau

GOVERNMENTAL UNIT REFERENCE MAP (2020): Webb County, TX

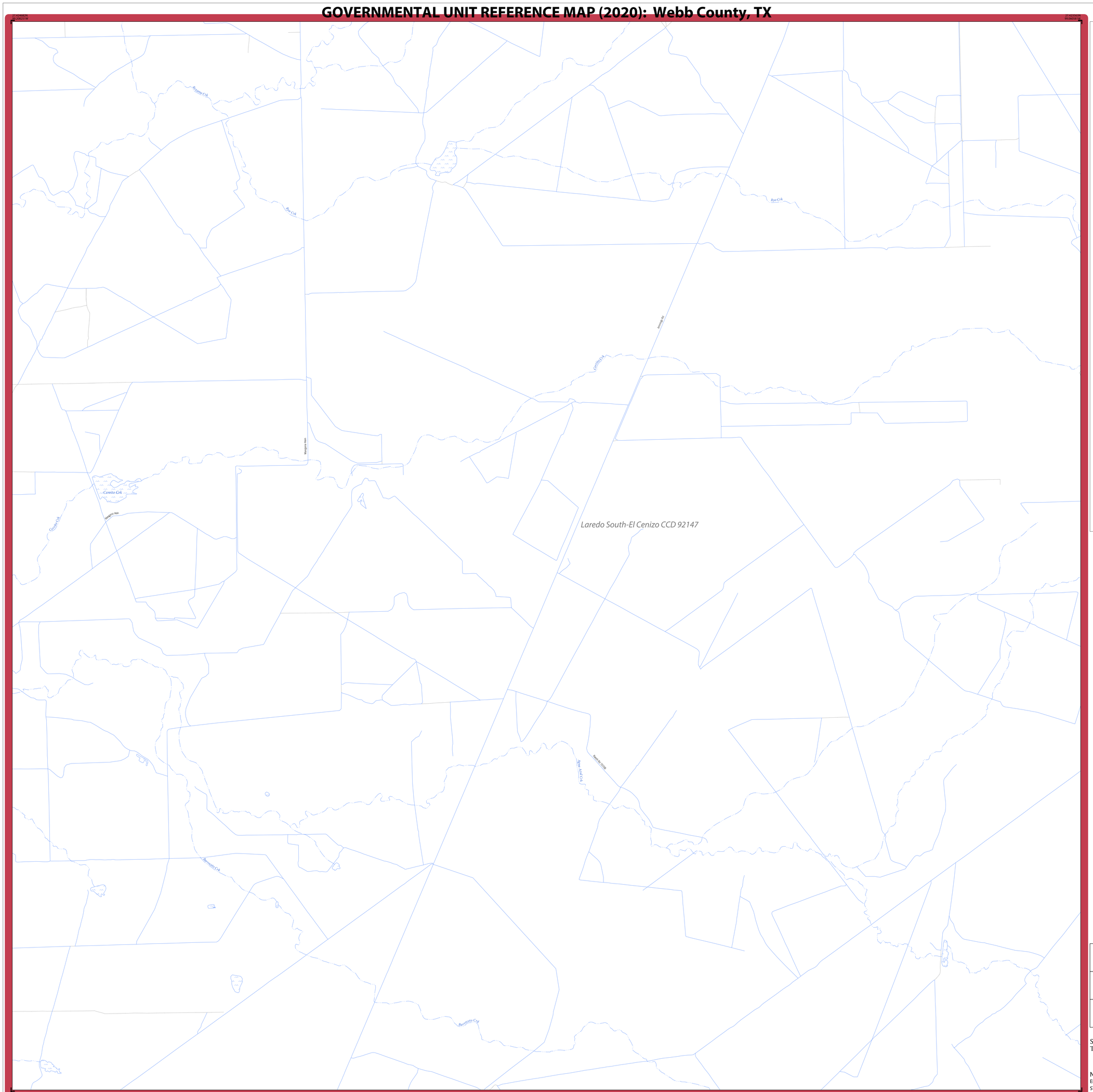

LEGEND

SYMBOL DESCRIPTION	SYMBOL	LABEL STYLE
Federal American Indian Reservation		L'ANSE RESERVATION (TA 1880)
Off-Reservation Trust Land		T1880
American Indian Tribal Subdivision		SHONTO (620)
Alaska Native Regional Corporation (ANRC)		*NANA ANRC 52120*
State (or statistically equivalent entity)		NEW YORK 36
County (or statistically equivalent entity)		ERIE 029
Minor Civil Division (MCD)[1]		Lee town 41460
Census County Division (CCD)[2]		*Jemez CCD 91650*
Consolidated City		MILFORD 47500
Incorporated Place[3]		Davis 18100
Census Designated Place (CDP)[2]		*Cochiti 16560*

DESCRIPTION	SYMBOL
Interstate	5
U.S. Highway	2
State Highway	4
Other Road	Marsh Ln
Cul-de-sac	
Circle	
Geographic Offset or Corridor	
4WD Trail, Stairway, Alley, Walkway, or Ferry	
Railroad	Southern RR
Pipeline or Power Line	
Ridge or Fence	
Property Line or Nonvisible Boundary	
Perennial Stream	Tumbling Cr
Intermittent Stream	Piney Cr
Mountain Peak or Hill	Mt. Baker

DESCRIPTION	SYMBOL
Water Body	Pleasant Lake
Swamp or Marsh	Okefenokee Swamp
Glacier	Bering Glacier
Airport, Airfield, or Helicopter Landing Pad	Donald Airfield
College or University	Coll/Univ
Military	Fort Belvoir
Prison or Juvenile Detention Center	P/JDC
Cemetery	Powell Cmtry
Golf Course	Pinehurst GlfCrs
National Park or Forest	Yosemite NP
Other Park	St Francis Park
Outside Subject Area	
Inset Area	A1

Where state, county, and/or MCD/CCD boundaries coincide, the map shows the boundary symbol for only the highest-ranking of these boundaries. Where American Indian reservation and American Indian tribal subdivision boundaries coincide, the map shows only the American Indian reservation boundaries.

Entity names are followed by either their FIPS code or census code; parentheses indicate a census code.

1 'MCD*' indicates a false MCD. These are for Census Bureau use only.

2 The CCD and CDP boundaries represent statistical entities only and are not updated through the BAS.

3 Incorporated place name color corresponds to the incorporated place fill color.

Due to space limitations, some road names, along with other feature and geography names on the map, may not be shown.

The Census Bureau stores primary and alternate road names, but only primary road names are used to label the roads on these maps.

Key to Adjacent Sheets

41	42	43
47	48	49
52	53	54

Sheet Location within Entity

Sheet 48 of 55 PARENT sheets
Total Sheets: 58 (Index 1; Parent 55; Inset 2)

NAME: Webb County (479)
ENTITY TYPE: County or statistically equivalent entity
ST: Texas (48)

INDEX OR PARENT SHEET #: 048
INSET SHEET #: 000000

2020 COUNTY REF MAP (PARENT)

5340248479000000048000000

All legal boundaries and names are as reported through the 2020 Boundary and Annexation Survey (BAS) and Boundary Validation Program (BVP). The boundaries shown on this map are for Census Bureau statistical data collection and tabulation purposes only; their depiction and designation for statistical purposes does not constitute a determination of jurisdictional authority or rights of ownership or entitlement.

Data Source: U.S. Census Bureau's MAF/TIGER database (TAB20), November 2020
Created by Geography Division: December 09, 2020

U.S. DEPARTMENT OF COMMERCE U.S. Census Bureau

Projection: Albers Equal Area Conic
Datum: NAD 83
Spheroid: GRS 80
1st Standard Parallel: 27 36 51
2nd Standard Parallel: 34 43 24
Central Meridian: -100 04 35
Latitude of Projection's Origin: 25 50 13
False Easting: 0
False Northing: 0

0 0.6 1.2 1.8 2.4 3 Kilometers
0 0.4 0.8 1.2 1.6 2 Miles
The plotted map scale is 1:20,000

N W E S

Boundary and Annexation Survey (BAS) ID: 24847900000
BAS Submission Deadline: March 1, 2021

PDF versions of the BAS maps are available at:
www.census.gov/programs-surveys/bas/geographies.html

For more information, or to request additional maps, please email geo.bas@census.gov, call 1-800-972-5651, or visit www.census.gov/programs-surveys/bas.html.

United States Census Bureau

GOVERNMENTAL UNIT REFERENCE MAP (2020): Webb County, TX

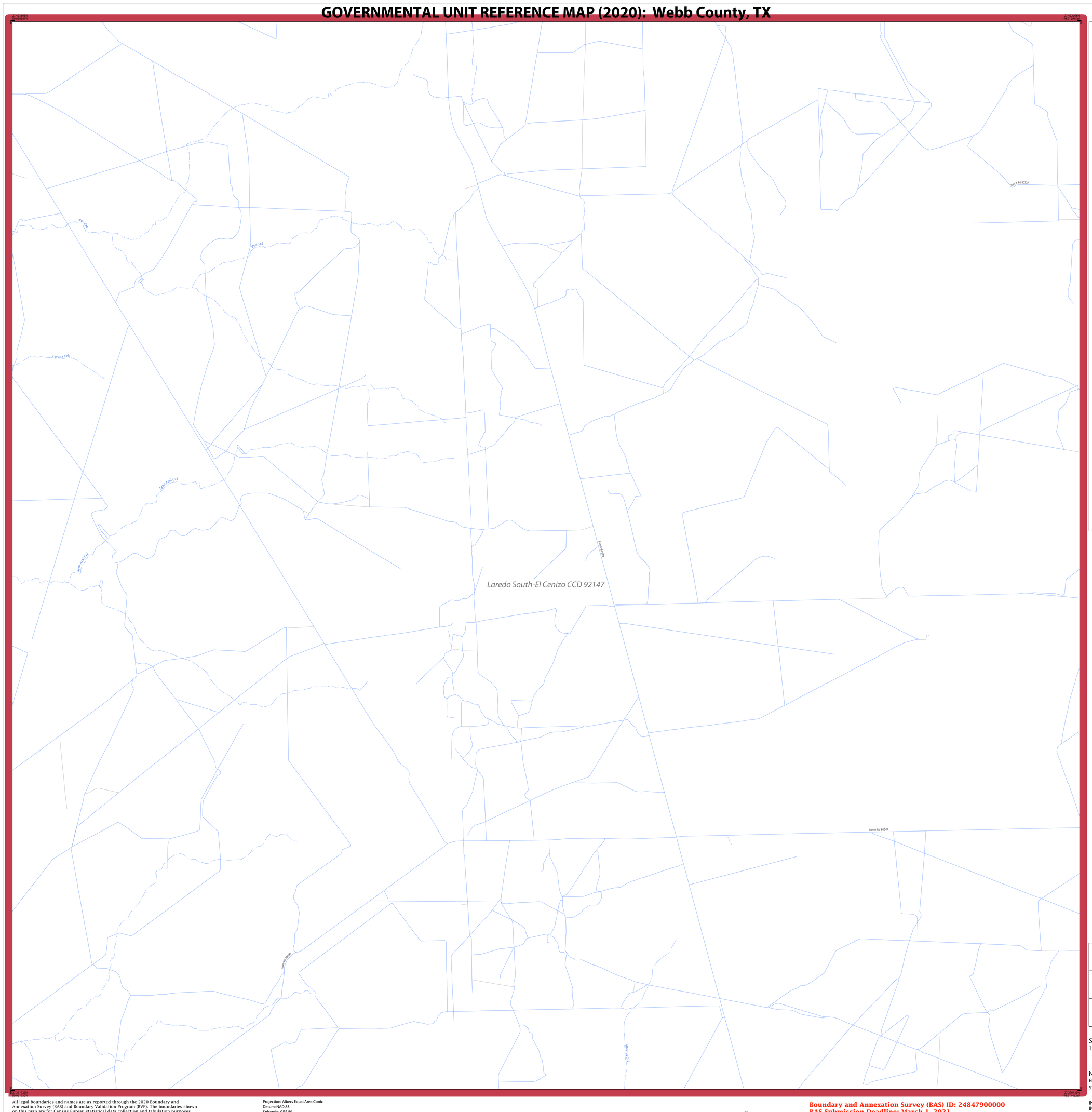

LEGEND

SYMBOL DESCRIPTION	SYMBOL	LABEL STYLE
Federal American Indian Reservation		L'ANSE RESERVATION (TA 1880)
Off-Reservation Trust Land		T1880
American Indian Tribal Subdivision		SHONTO (620)
Alaska Native Regional Corporation (ANRC)		NANA ANRC 52120
State (or statistically equivalent entity)		NEW YORK 36
County (or statistically equivalent entity)		ERIE 029
Minor Civil Division (MCD)[1]		Lee town 41460
Census County Division (CCD)[2]		Jemez CCD 91650
Consolidated City		MILFORD 47500
Incorporated Place[3]		Davis 18100
Census Designated Place (CDP)[2]		Cochiti 16560

DESCRIPTION	SYMBOL	DESCRIPTION	SYMBOL
Interstate	5	Water Body	Pleasant Lake
U.S. Highway	2	Swamp or Marsh	Okefenokee Swamp
State Highway	4	Glacier	Bering Glacier
Other Road	Marsh Ln	Airport, Airfield, or Helicopter Landing Pad	Dönärd Airfield
Cul-de-sac		College or University	Coll/Univ
Circle		Military	Fort Belvoir
Geographic Offset or Corridor		Prison or Juvenile Detention Center	P/JDC
4WD Trail, Stairway, Alley, Walkway, or Ferry		Cemetery	Powell Cmtry
Railroad	Southern RR	Golf Course	Pinehurst GlfCrs
Pipeline or Power Line		National Park or Forest	Yosemite NP
Ridge or Fence		Other Park	St Francis Park
Property Line or Nonvisible Boundary		Outside Subject Area	
Perennial Stream	Tumbling Cr	Inset Area	A1
Intermittent Stream	Piney Cr		
Mountain Peak or Hill	Mt. Baker		

Where state, county, and/or MCD/CCD boundaries coincide, the map shows the boundary symbol for only the highest-ranking of these boundaries. Where American Indian reservation and American Indian tribal subdivision boundaries coincide, the map shows only the American Indian reservation boundaries.

Entity names are followed by either their FIPS code or census code; parentheses indicate a census code.

1 'MCD*' indicates a false MCD. These are for Census Bureau use only.

2 The CCD and CDP boundaries represent statistical entities only and are not updated through the BAS.

3 Incorporated place name color corresponds to the incorporated place fill color.

Due to space limitations, some road names, along with other feature and geography names on the map, may not be shown.

The Census Bureau stores primary and alternate road names, but only primary road names are used to label the roads on these maps.

Key to Adjacent Sheets

42	43	44
48	49	50
53	54	55

Sheet Location within Entity

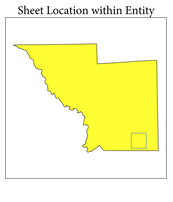

Sheet 49 of 55 PARENT sheets
Total Sheets: 58 (Index 1; Parent 55; Inset 2)

NAME: Webb County (479)
ENTITY TYPE: County or statistically equivalent entity
ST: Texas (48)

INDEX OR PARENT SHEET #: 049
INSET SHEET #: 000000

2020 COUNTY REF MAP (PARENT)

5340248479000000049000000

All legal boundaries and names are as reported through the 2020 Boundary and Annexation Survey (BAS) and Boundary Validation Program (BVP). The boundaries shown on this map are for Census Bureau statistical data collection and tabulation purposes only; their depiction and designation for statistical purposes does not constitute a determination of jurisdictional authority or rights of ownership or entitlement.

Data Source: U.S. Census Bureau's MAF/TIGER database (TAB20), November 2020
Created by Geography Division: December 09, 2020

U.S. DEPARTMENT OF COMMERCE U.S. Census Bureau

Projection: Albers Equal Area Conic
Datum: NAD 83
Spheroid: GRS 80
1st Standard Parallel: 27 36 51
2nd Standard Parallel: 34 43 24
Central Meridian: -100 04 35
Latitude of Projection's Origin: 25 50 13
False Easting: 0
False Northing: 0

0 0.6 1.2 1.8 2.4 3 Kilometers
0 0.4 0.8 1.2 1.6 2 Miles
The plotted map scale is 1:20,000

N W E S

Boundary and Annexation Survey (BAS) ID: 24847900000
BAS Submission Deadline: March 1, 2021

PDF versions of the BAS maps are available at:
www.census.gov/programs-surveys/bas/geographies.html

For more information, or to request additional maps, please email geo.bas@census.gov, call 1-800-972-5651, or visit www.census.gov/programs-surveys/bas.html.

United States Census Bureau

GOVERNMENTAL UNIT REFERENCE MAP (2020): Webb County, TX

LEGEND

SYMBOL DESCRIPTION	SYMBOL	LABEL STYLE
Federal American Indian Reservation		L'ANSE RESERVATION (TA 1880)
Off-Reservation Trust Land		T1880
American Indian Tribal Subdivision		SHONTO (620)
Alaska Native Regional Corporation (ANRC)		NANA ANRC 52120
State (or statistically equivalent entity)		NEW YORK 36
County (or statistically equivalent entity)		ERIE 029
Minor Civil Division (MCD)[1]		Lee town 41460
Census County Division (CCD)[2]		Jemez CCD 91650
Consolidated City		MILFORD 47500
Incorporated Place[3]		Davis 18100
Census Designated Place (CDP)[2]		Cochiti 16560

DESCRIPTION	SYMBOL
Interstate	5
U.S. Highway	2
State Highway	4
Other Road	Marsh Ln
Cul-de-sac	
Circle	
Geographic Offset or Corridor	
4WD Trail, Stairway, Alley, Walkway, or Ferry	
Railroad	Southern RR
Pipeline or Power Line	
Ridge or Fence	
Property Line or Nonvisible Boundary	
Perennial Stream	Tumbling Cr
Intermittent Stream	Piney Cr
Mountain Peak or Hill	Mt. Baker

DESCRIPTION	SYMBOL
Water Body	Pleasant Lake
Swamp or Marsh	Okefenokee Swamp
Glacier	Bering Glacier
Airport, Airfield, or Helicopter Landing Pad	O'Donnard Airfield
College or University	Coll/Univ
Military	Fort Belvoir
Prison or Juvenile Detention Center	P/JDC
Cemetery	Powell Cmtry
Golf Course	Pinehurst GlfCrs
National Park or Forest	Yosemite NP
Other Park	St Francis Park
Outside Subject Area	
Inset Area	A1

Where state, county, and/or MCD/CCD boundaries coincide, the map shows the boundary symbol for only the highest-ranking of these boundaries. Where American Indian reservation and American Indian tribal subdivision boundaries coincide, the map shows only the American Indian reservation boundaries.

Entity names are followed by either their FIPS code or census code; parentheses indicate a census code.

1 'MCD*' indicates a false MCD. These are for Census Bureau use only.

2 The CCD and CDP boundaries represent statistical entities only and are not updated through the BAS.

3 Incorporated place name color corresponds to the incorporated place fill color.

Due to space limitations, some road names, along with other feature and geography names on the map, may not be shown.

The Census Bureau stores primary and alternate road names, but only primary road names are used to label the roads on these maps.

Key to Adjacent Sheets

43	44	
49	50	
54	55	

Sheet Location within Entity

Sheet 50 of 55 PARENT sheets
Total Sheets: 58 (Index 1; Parent 55; Inset 2)

NAME: Webb County (479)
ENTITY TYPE: County or statistically equivalent entity
ST: Texas (48)

INDEX OR PARENT SHEET #: 050
INSET SHEET #: 000000

2020 COUNTY REF MAP (PARENT)

5340248479000000050000000

All legal boundaries and names are as reported through the 2020 Boundary and Annexation Survey (BAS) and Boundary Validation Program (BVP). The boundaries shown on this map are for Census Bureau statistical data collection and tabulation purposes only; their depiction and designation for statistical purposes does not constitute a determination of jurisdictional authority or rights of ownership or entitlement.

Data Source: U.S. Census Bureau's MAF/TIGER database (TAB20), November 2020
Created by Geography Division: December 09, 2020

U.S. DEPARTMENT OF COMMERCE U.S. Census Bureau

Projection: Albers Equal Area Conic
Datum: NAD 83
Spheroid: GRS 80
1st Standard Parallel: 27 36 51
2nd Standard Parallel: 34 43 24
Central Meridian: -100 04 35
Latitude of Projection's Origin: 25 50 13
False Easting: 0
False Northing: 0

0 0.6 1.2 1.8 2.4 3 Kilometers
0 0.4 0.8 1.2 1.6 2 Miles
The plotted map scale is 1:20,000

N W E S

Boundary and Annexation Survey (BAS) ID: 24847900000
BAS Submission Deadline: March 1, 2021

PDF versions of the BAS maps are available at:
www.census.gov/programs-surveys/bas/geographies.html

For more information, or to request additional maps, please email geo.bas@census.gov, call 1-800-972-5651, or visit www.census.gov/programs-surveys/bas.html.

United States Census Bureau

GOVERNMENTAL UNIT REFERENCE MAP (2020): Webb County, TX

LEGEND

SYMBOL DESCRIPTION	SYMBOL	LABEL STYLE
Federal American Indian Reservation		L'ANSE RESERVATION (TA 1880)
Off-Reservation Trust Land		T1880
American Indian Tribal Subdivision		SHONTO (620)
Alaska Native Regional Corporation (ANRC)		*NANA ANRC 52120*
State (or statistically equivalent entity)		NEW YORK 36
County (or statistically equivalent entity)		ERIE 029
Minor Civil Division (MCD)[1]		Lee town 41460
Census County Division (CCD)[2]		*Jemez CCD 91650*
Consolidated City		MILFORD 47500
Incorporated Place[3]		Davis 18100
Census Designated Place (CDP)[2]		*Cochiti 16560*

DESCRIPTION	SYMBOL
Interstate	5
U.S. Highway	2
State Highway	4
Other Road	Marsh Ln
Cul-de-sac	
Circle	
Geographic Offset or Corridor	
4WD Trail, Stairway, Alley, Walkway, or Ferry	
Railroad	Southern RR
Pipeline or Power Line	
Ridge or Fence	
Property Line or Nonvisible Boundary	
Perennial Stream	Tumbling Cr
Intermittent Stream	Piney Cr
Mountain Peak or Hill	Mt. Baker

DESCRIPTION	SYMBOL
Water Body	Pleasant Lake
Swamp or Marsh	Okefenokee Swamp
Glacier	Bering Glacier
Airport, Airfield, or Helicopter Landing Pad	Donald Airfield
College or University	Coll/Univ
Military	Fort Belvoir
Prison or Juvenile Detention Center	P/JDC
Cemetery	Powell Cmtry
Golf Course	Pinehurst GlfCrs
National Park or Forest	Yosemite NP
Other Park	St Francis Park
Outside Subject Area	
Inset Area	A1

Where state, county, and/or MCD/CCD boundaries coincide, the map shows the boundary symbol for only the highest-ranking of these boundaries. Where American Indian reservation and American Indian tribal subdivision boundaries coincide, the map shows only the American Indian reservation boundaries.

Entity names are followed by either their FIPS code or census code; parentheses indicate a census code.

1 'MCD" indicates a false MCD. These are for Census Bureau use only.

2 The CCD and CDP boundaries represent statistical entities only and are not updated through the BAS.

3 Incorporated place name color corresponds to the incorporated place fill color.

Due to space limitations, some road names, along with other feature and geography names on the map, may not be shown.

The Census Bureau stores primary and alternate road names, but only primary road names are used to label the roads on these maps.

Key to Adjacent Sheets

45	46	47
	51	52

Sheet Location within Entity

Sheet 51 of 55 PARENT sheets
Total Sheets: 58 (Index 1; Parent 55; Inset 2)

NAME: Webb County (479)
ENTITY TYPE: County or statistically equivalent entity
ST: Texas (48)

INDEX OR PARENT SHEET #: 051
INSET SHEET #: 000000

2020 COUNTY REF MAP (PARENT)

5340248479000000051000000

All legal boundaries and names are as reported through the 2020 Boundary and Annexation Survey (BAS) and Boundary Validation Program (BVP). The boundaries shown on this map are for Census Bureau statistical data collection and tabulation purposes only; their depiction and designation for statistical purposes does not constitute a determination of jurisdictional authority or rights of ownership or entitlement.

Data Source: U.S. Census Bureau's MAF/TIGER database (TAB20), November 2020
Created by Geography Division: December 09, 2020

U.S. DEPARTMENT OF COMMERCE U.S. Census Bureau

Projection: Albers Equal Area Conic
Datum: NAD 83
Spheroid: GRS 80
1st Standard Parallel: 27 36 51
2nd Standard Parallel: 34 43 24
Central Meridian: -100 04 35
Latitude of Projection's Origin: 25 50 13
False Easting: 0
False Northing: 0

0 0.6 1.2 1.8 2.4 3 Kilometers
0 0.4 0.8 1.2 1.6 2 Miles
The plotted map scale is 1:20,000

N W E S

Boundary and Annexation Survey (BAS) ID: 24847900000
BAS Submission Deadline: March 1, 2021

PDF versions of the BAS maps are available at:
www.census.gov/programs-surveys/bas/geographies.html

For more information, or to request additional maps, please email geo.bas@census.gov, call 1-800-972-5651, or visit www.census.gov/programs-surveys/bas.html.

United States Census Bureau

GOVERNMENTAL UNIT REFERENCE MAP (2020): Webb County, TX



LEGEND

SYMBOL DESCRIPTION	SYMBOL	LABEL STYLE
Federal American Indian Reservation		L'ANSE RESERVATION (TA 1880)
Off-Reservation Trust Land		T1880
American Indian Tribal Subdivision		SHONTO (620)
Alaska Native Regional Corporation (ANRC)		*NANA ANRC 52120*
State (or statistically equivalent entity)		NEW YORK 36
County (or statistically equivalent entity)		ERIE 029
Minor Civil Division (MCD)[1]		Lee town 41460
Census County Division (CCD)[2]		*Jemez CCD 91650*
Consolidated City		MILFORD 47500
Incorporated Place[3]		Davis 18100
Census Designated Place (CDP)[2]		*Cochiti 16560*

DESCRIPTION	SYMBOL
Interstate	5
U.S. Highway	2
State Highway	4
Other Road	Marsh Ln
Cul-de-sac	
Circle	
Geographic Offset or Corridor	
4WD Trail, Stairway, Alley, Walkway, or Ferry	
Railroad	Southern RR
Pipeline or Power Line	
Ridge or Fence	
Property Line or Nonvisible Boundary	
Perennial Stream	*Tumbling Cr*
Intermittent Stream	*Piney Cr*
Mountain Peak or Hill	*Mt. Baker*

DESCRIPTION	SYMBOL
Water Body	*Pleasant Lake*
Swamp or Marsh	*Okefenokee Swamp*
Glacier	*Bering Glacier*
Airport, Airfield, or Helicopter Landing Pad	*Donald Airfoot*
College or University	Coll/Univ
Military	Fort Belvoir
Prison or Juvenile Detention Center	P/JDC
Cemetery	Powell Cmtry
Golf Course	Pinehurst GlfCrs
National Park or Forest	Yosemite NP
Other Park	St Francis Park
Outside Subject Area	
Inset Area	A1

Where state, county, and/or MCD/CCD boundaries coincide, the map shows the boundary symbol for only the highest-ranking of these boundaries. Where American Indian reservation and American Indian tribal subdivision boundaries coincide, the map shows only the American Indian reservation boundaries.

Entity names are followed by either their FIPS code or census code; parentheses indicate a census code.

1 'MCD*' indicates a false MCD. These are for Census Bureau use only.

2 The CCD and CDP boundaries represent statistical entities only and are not updated through the BAS.

3 Incorporated place name color corresponds to the incorporated place fill color.

Due to space limitations, some road names, along with other feature and geography names on the map, may not be shown.

The Census Bureau stores primary and alternate road names, but only primary road names are used to label the roads on these maps.

Key to Adjacent Sheets

46	47	48
51	52	53

Sheet Location within Entity

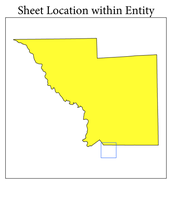

Sheet 52 of 55 PARENT sheets
Total Sheets: 58 (Index 1; Parent 55; Inset 2)

NAME: Webb County (479)
ENTITY TYPE: County or statistically equivalent entity
ST: Texas (48)

INDEX OR PARENT SHEET #: 052
INSET SHEET #: 000000

2020 COUNTY REF MAP (PARENT)

5340248479000000052000000

All legal boundaries and names are as reported through the 2020 Boundary and Annexation Survey (BAS) and Boundary Validation Program (BVP). The boundaries shown on this map are for Census Bureau statistical data collection and tabulation purposes only; their depiction and designation for statistical purposes does not constitute a determination of jurisdictional authority or rights of ownership or entitlement.

Data Source: U.S. Census Bureau's MAF/TIGER database (TAB20), November 2020
Created by Geography Division: December 09, 2020

U.S. DEPARTMENT OF COMMERCE U.S. Census Bureau

Projection: Albers Equal Area Conic
Datum: NAD 83
Spheroid: GRS 80
1st Standard Parallel: 27 36 51
2nd Standard Parallel: 34 43 24
Central Meridian: -100 04 35
Latitude of Projection's Origin: 25 50 13
False Easting: 0
False Northing: 0

0 0.6 1.2 1.8 2.4 3 Kilometers
0 0.4 0.8 1.2 1.6 2 Miles
The plotted map scale is 1:20,000

N W E S

Boundary and Annexation Survey (BAS) ID: 24847900000
BAS Submission Deadline: March 1, 2021

PDF versions of the BAS maps are available at:
www.census.gov/programs-surveys/bas/geographies.html

For more information, or to request additional maps, please email geo.bas@census.gov, call 1-800-972-5651, or visit www.census.gov/programs-surveys/bas.html.

United States Census Bureau

GOVERNMENTAL UNIT REFERENCE MAP (2020): Webb County, TX

LEGEND

SYMBOL DESCRIPTION	SYMBOL	LABEL STYLE
Federal American Indian Reservation		L'ANSE RESERVATION (TA 1880)
Off-Reservation Trust Land		T1880
American Indian Tribal Subdivision		SHONTO (620)
Alaska Native Regional Corporation (ANRC)		*NANA ANRC 52120*
State (or statistically equivalent entity)		NEW YORK 36
County (or statistically equivalent entity)		ERIE 029
Minor Civil Division (MCD)[1]		Lee town 41460
Census County Division (CCD)[2]		*Jemez CCD 91650*
Consolidated City		MILFORD 47500
Incorporated Place[3]		Davis 18100
Census Designated Place (CDP)[2]		*Cochiti 16560*

DESCRIPTION	SYMBOL	DESCRIPTION	SYMBOL
Interstate	5	Water Body	*Pleasant Lake*
U.S. Highway	2	Swamp or Marsh	*Okefenokee Swamp*
State Highway	4	Glacier	*Bering Glacier*
Other Road	Marsh Ln	Airport, Airfield, or Helicopter Landing Pad	Dönärd Airport
Cul-de-sac		College or University	Coll/Univ
Circle		Military	Fort Belvoir
Geographic Offset or Corridor		Prison or Juvenile Detention Center	P/JDC
4WD Trail, Stairway, Alley, Walkway, or Ferry		Cemetery	Powell Cmtry
Railroad	Southern RR	Golf Course	Pinehurst GlfCrs
Pipeline or Power Line		National Park or Forest	Yosemite NP
Ridge or Fence		Other Park	St Francis Park
Property Line or Nonvisible Boundary		Outside Subject Area	
Perennial Stream	*Tumbling Cr*	Inset Area	A1
Intermittent Stream	*Piney Cr*		
Mountain Peak or Hill	*Mt. Baker*		

Where state, county, and/or MCD/CCD boundaries coincide, the map shows the boundary symbol for only the highest-ranking of these boundaries. Where American Indian reservation and American Indian tribal subdivision boundaries coincide, the map shows only the American Indian reservation boundaries.

Entity names are followed by either their FIPS code or census code; parentheses indicate a census code.

1 "MCD" indicates a false MCD. These are for Census Bureau use only.

2 The CCD and CDP boundaries represent statistical entities only and are not updated through the BAS.

3 Incorporated place name color corresponds to the incorporated place fill color.

Due to space limitations, some road names, along with other feature and geography names on the map, may not be shown.

The Census Bureau stores primary and alternate road names, but only primary road names are used to label the roads on these maps.

Key to Adjacent Sheets

47	48	49
52	53	54

Sheet Location within Entity

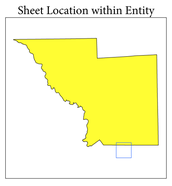

Sheet 53 of 55 PARENT sheets
Total Sheets: 58 (Index 1; Parent 55; Inset 2)

NAME: Webb County (479)
ENTITY TYPE: County or statistically equivalent entity
ST: Texas (48)

INDEX OR PARENT SHEET #: 053
INSET SHEET #: 000000

2020 COUNTY REF MAP (PARENT)

5340248479000000053000000

All legal boundaries and names are as reported through the 2020 Boundary and Annexation Survey (BAS) and Boundary Validation Program (BVP). The boundaries shown on this map are for Census Bureau statistical data collection and tabulation purposes only; their depiction and designation for statistical purposes does not constitute a determination of jurisdictional authority or rights of ownership or entitlement.

Data Source: U.S. Census Bureau's MAF/TIGER database (TAB20), November 2020
Created by Geography Division: December 09, 2020

U.S. DEPARTMENT OF COMMERCE U.S. Census Bureau

Projection: Albers Equal Area Conic
Datum: NAD 83
Spheroid: GRS 80
1st Standard Parallel: 27 36 51
2nd Standard Parallel: 34 43 24
Central Meridian: -100 04 35
Latitude of Projection's Origin: 25 50 13
False Easting: 0
False Northing: 0

0 0.6 1.2 1.8 2.4 3 Kilometers
0 0.4 0.8 1.2 1.6 2 Miles
The plotted map scale is 1:20,000

N W E S

Boundary and Annexation Survey (BAS) ID: 24847900000
BAS Submission Deadline: March 1, 2021

PDF versions of the BAS maps are available at:
www.census.gov/programs-surveys/bas/geographies.html

For more information, or to request additional maps, please email geo.bas@census.gov, call 1-800-972-5651, or visit www.census.gov/programs-surveys/bas.html.

United States Census Bureau

GOVERNMENTAL UNIT REFERENCE MAP (2020): Webb County, TX

LEGEND

SYMBOL DESCRIPTION	SYMBOL	LABEL STYLE
Federal American Indian Reservation		L'ANSE RESERVATION (TA 1880)
Off-Reservation Trust Land		T1880
American Indian Tribal Subdivision		SHONTO (620)
Alaska Native Regional Corporation (ANRC)		*NANA ANRC 52120*
State (or statistically equivalent entity)		NEW YORK 36
County (or statistically equivalent entity)		ERIE 029
Minor Civil Division (MCD)[1]		Lee town 41460
Census County Division (CCD)[2]		*Jemez CCD 91650*
Consolidated City		MILFORD 47500
Incorporated Place[3]		Davis 18100
Census Designated Place (CDP)[2]		*Cochiti 16560*

DESCRIPTION	SYMBOL	DESCRIPTION	SYMBOL
Interstate	5	Water Body	*Pleasant Lake*
U.S. Highway	2	Swamp or Marsh	*Okefenokee Swamp*
State Highway	4	Glacier	*Bering Glacier*
Other Road	Marsh Ln	Airport, Airfield, or Helicopter Landing Pad	Dónard Airfield
Cul-de-sac		College or University	Coll/Univ
Circle		Military	Fort Belvoir
Geographic Offset or Corridor		Prison or Juvenile Detention Center	P/JDC
4WD Trail, Stairway, Alley, Walkway, or Ferry		Cemetery	Powell Cmtry
Railroad	Southern RR	Golf Course	Pinehurst GlfCrs
Pipeline or Power Line		National Park or Forest	Yosemite NP
Ridge or Fence		Other Park	St Francis Park
Property Line or Nonvisible Boundary		Outside Subject Area	
Perennial Stream	*Tumbling Cr*	Inset Area	A1
Intermittent Stream	*Piney Cr*		
Mountain Peak or Hill	*Mt. Baker*		

Where state, county, and/or MCD/CCD boundaries coincide, the map shows the boundary symbol for only the highest-ranking of these boundaries. Where American Indian reservation and American Indian tribal subdivision boundaries coincide, the map shows only the American Indian reservation boundaries.

Entity names are followed by either their FIPS code or census code; parentheses indicate a census code.

1 'MCD*' indicates a false MCD. These are for Census Bureau use only.

2 The CCD and CDP boundaries represent statistical entities only and are not updated through the BAS.

3 Incorporated place name color corresponds to the incorporated place fill color.

Due to space limitations, some road names, along with other feature and geography names on the map, may not be shown.

The Census Bureau stores primary and alternate road names, but only primary road names are used to label the roads on these maps.

Key to Adjacent Sheets

48	49	50
53	54	55

Sheet Location within Entity

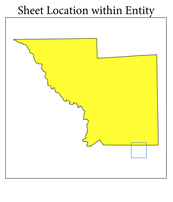

Sheet 54 of 55 PARENT sheets
Total Sheets: 58 (Index 1; Parent 55; Inset 2)

NAME: Webb County (479)
ENTITY TYPE: County or statistically equivalent entity
ST: Texas (48)

INDEX OR PARENT SHEET #: 054
INSET SHEET #: 000000

2020 COUNTY REF MAP (PARENT)

5340248479000000054000000

All legal boundaries and names are as reported through the 2020 Boundary and Annexation Survey (BAS) and Boundary Validation Program (BVP). The boundaries shown on this map are for Census Bureau statistical data collection and tabulation purposes only; their depiction and designation for statistical purposes does not constitute a determination of jurisdictional authority or rights of ownership or entitlement.

Data Source: U.S. Census Bureau's MAF/TIGER database (TAB20), November 2020
Created by Geography Division: December 09, 2020

U.S. DEPARTMENT OF COMMERCE U.S. Census Bureau

Projection: Albers Equal Area Conic
Datum: NAD 83
Spheroid: GRS 80
1st Standard Parallel: 27 36 51
2nd Standard Parallel: 34 43 24
Central Meridian: -100 04 35
Latitude of Projection's Origin: 25 50 13
False Easting: 0
False Northing: 0

0 0.6 1.2 1.8 2.4 3 Kilometers
0 0.4 0.8 1.2 1.6 2 Miles
The plotted map scale is 1:20,000

N W E S

Boundary and Annexation Survey (BAS) ID: 24847900000
BAS Submission Deadline: March 1, 2021

PDF versions of the BAS maps are available at:
www.census.gov/programs-surveys/bas/geographies.html

For more information, or to request additional maps, please email geo.bas@census.gov, call 1-800-972-5651, or visit www.census.gov/programs-surveys/bas.html.

GOVERNMENTAL UNIT REFERENCE MAP (2020): Webb County, TX

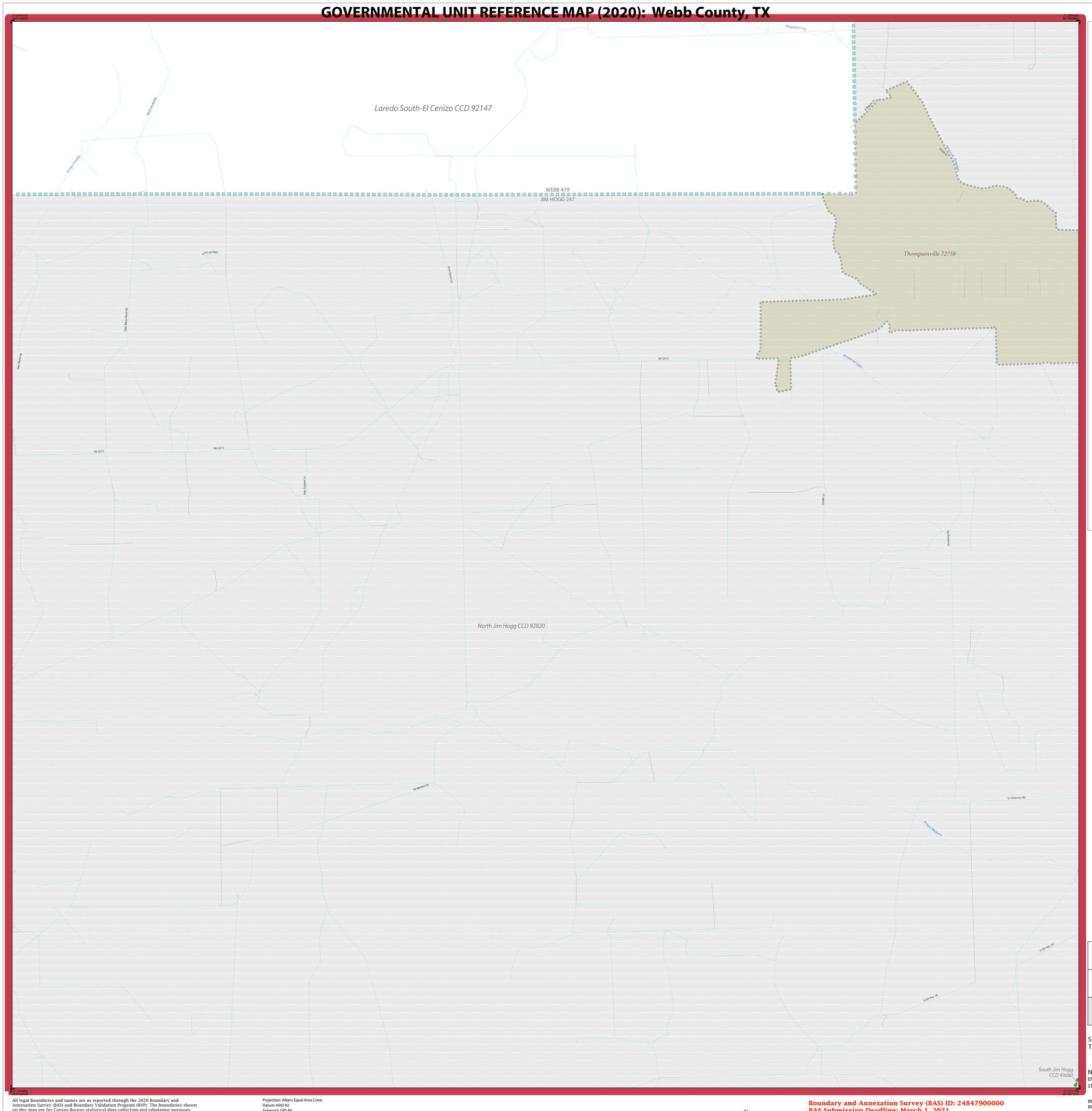
Laredo South-El Cenizo CCD 92147
Thompsonville 72758
North Jim Hogg CCD 92820
South Jim Hogg CCD 93660
WEBB 479
JIM HOGG 247
FM 3073
Arroyo Grande
Arroyo del Gato
Arroyo Roberto
Magueyes Cr
Rancho Rio Frio
Cota Blanca Rd
Cota Blanca Ranch Rd
Pete Cuellar Ln
Castillo Ln
Avenida de Mayo
Ave A Norte
Ave A Sur
Ave B
Ave C
Ave D
Ave E
Ave F
Ave G
Ave H
Ave I
Ave J
Ave K
Ave L
Ave M
Ave N
Ave O
Ave P
Ave Q
Ave R
Ave S
Ave T
Ave U
Ave V
Ave W
Ave X
Ave Y
Ave Z
Calle Del Norte
Calle Del Sur
Calle Del Este
Calle Del Oeste
Calle Del Rio
Calle Del Lago
Calle Del Cielo
Calle Del Mar
Calle Del Valle
Calle Del Monte
Calle Del Bosque
Calle Del Campo
Calle Del Pueblo
Calle Del Puente
Calle Del Sol
Calle Del Viento
Calle Del Tiempo
Calle Del Amor
Calle Del Corazon
Calle Del Alma
Calle Del Espejo
Calle Del Espejo
Calle Del Espejo

GOVERNMENTAL UNIT REFERENCE MAP (2020): Webb County, TX

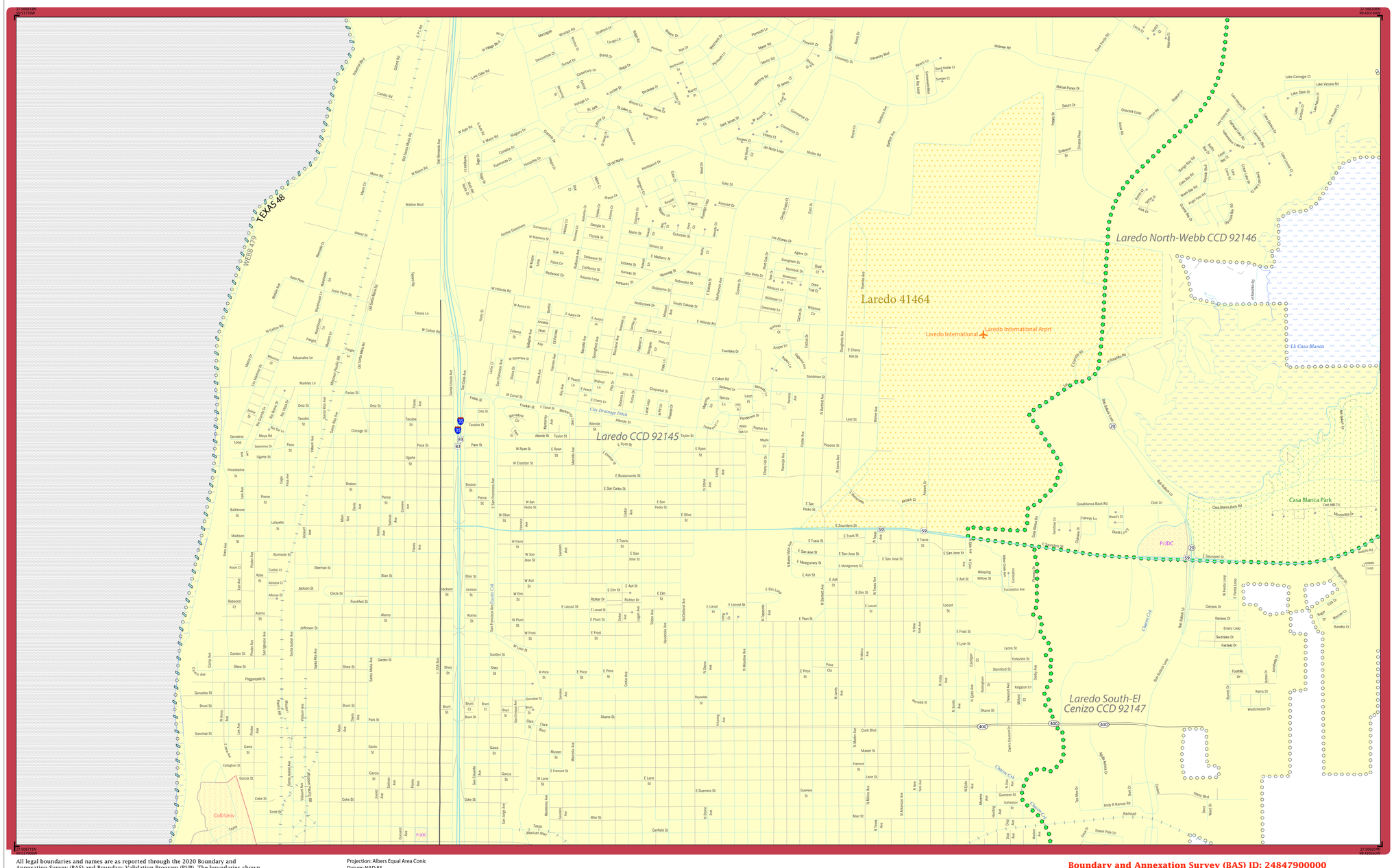

LEGEND

SYMBOL DESCRIPTION	SYMBOL	LABEL STYLE
Federal American Indian Reservation		L'ANSE RESERVATION (TA 1880)
Off-Reservation Trust Land		T1880
American Indian Tribal Subdivision		SHONTO (620)
Alaska Native Regional Corporation (ANRC)		*NANA ANRC 52120*
State (or statistically equivalent entity)		NEW YORK 36
County (or statistically equivalent entity)		ERIE 029
Minor Civil Division (MCD)[1]		Lee town 41460
Census County Division (CCD)[2]		*Jemez CCD 91650*
Consolidated City		MILFORD 47500
Incorporated Place[3]		Davis 18100
Census Designated Place (CDP)[2]		*Cochiti 16560*

DESCRIPTION	SYMBOL
Interstate	5
U.S. Highway	2
State Highway	4
Other Road	Marsh Ln
Cul-de-sac	
Circle	
Geographic Offset or Corridor	
4WD Trail, Stairway, Alley, Walkway, or Ferry	
Railroad	Southern RR
Pipeline or Power Line	
Ridge or Fence	
Property Line or Nonvisible Boundary	
Perennial Stream	*Tumbling Cr*
Intermittent Stream	*Piney Cr*
Mountain Peak or Hill	*Mt. Baker*

DESCRIPTION	SYMBOL
Water Body	*Pleasant Lake*
Swamp or Marsh	*Okefenokee Swamp*
Glacier	*Bering Glacier*
Airport, Airfield, or Helicopter Landing Pad	*Dónárd Airfield*
College or University	Coll/Univ
Military	Fort Belvoir
Prison or Juvenile Detention Center	P/JDC
Cemetery	Powell Cmtry
Golf Course	Pinehurst GlfCrs
National Park or Forest	Yosemite NP
Other Park	St Francis Park
Outside Subject Area	
Inset Area	A1

Where state, county, and/or MCD/CCD boundaries coincide, the map shows the boundary symbol for only the highest-ranking of these boundaries. Where American Indian reservation and American Indian tribal subdivision boundaries coincide, the map shows only the American Indian reservation boundaries.

Entity names are followed by either their FIPS code or census code; parentheses indicate a census code.

1 "MCD" indicates a false MCD. These are for Census Bureau use only.

2 The CCD and CDP boundaries represent statistical entities only and are not updated through the BAS.

3 Incorporated place name color corresponds to the incorporated place fill color.

Due to space limitations, some road names, along with other feature and geography names on the map, may not be shown.

The Census Bureau stores primary and alternate road names, but only primary road names are used to label the roads on these maps.

Key to Adjacent Sheets

	A1	
	A2	

Sheet Location within Entity

Sheet A1 of 2 INSET sheets
Total Sheets: 58 (Index 1; Parent 55; Inset 2)

NAME: Webb County (479)
ENTITY TYPE: County or statistically equivalent entity
ST: Texas (48)

INDEX OR PARENT SHEET #: 033
INSET SHEET #: 006501

2020 COUNTY REF MAP (INSET)

5340248479000000033006501

All legal boundaries and names are as reported through the 2020 Boundary and Annexation Survey (BAS) and Boundary Validation Program (BVP). The boundaries shown on this map are for Census Bureau statistical data collection and tabulation purposes only; their depiction and designation for statistical purposes does not constitute a determination of jurisdictional authority or rights of ownership or entitlement.

Data Source: U.S. Census Bureau's MAF/TIGER database (TAB20), November 2020
Created by Geography Division: December 09, 2020

U.S. DEPARTMENT OF COMMERCE U.S. Census Bureau

Projection: Albers Equal Area Conic
Datum: NAD 83
Spheroid: GRS 80
1st Standard Parallel: 27 36 51
2nd Standard Parallel: 34 43 24
Central Meridian: -100 04 35
Latitude of Projection's Origin: 25 50 13
False Easting: 0
False Northing: 0

0 0.4 0.8 1.2 1.6 2 Kilometers
0 0.3 0.6 0.9 1.2 1.5 Miles

The plotted map scale is 1:15,000

N W E S

Boundary and Annexation Survey (BAS) ID: 24847900000
BAS Submission Deadline: March 1, 2021

PDF versions of the BAS maps are available at: www.census.gov/programs-surveys/bas/geographies.html

For more information, or to request additional maps, please email geo.bas@census.gov, call 1-800-972-5651, or visit www.census.gov/programs-surveys/bas.html.

United States Census Bureau

GOVERNMENTAL UNIT REFERENCE MAP (2020): Webb County, TX

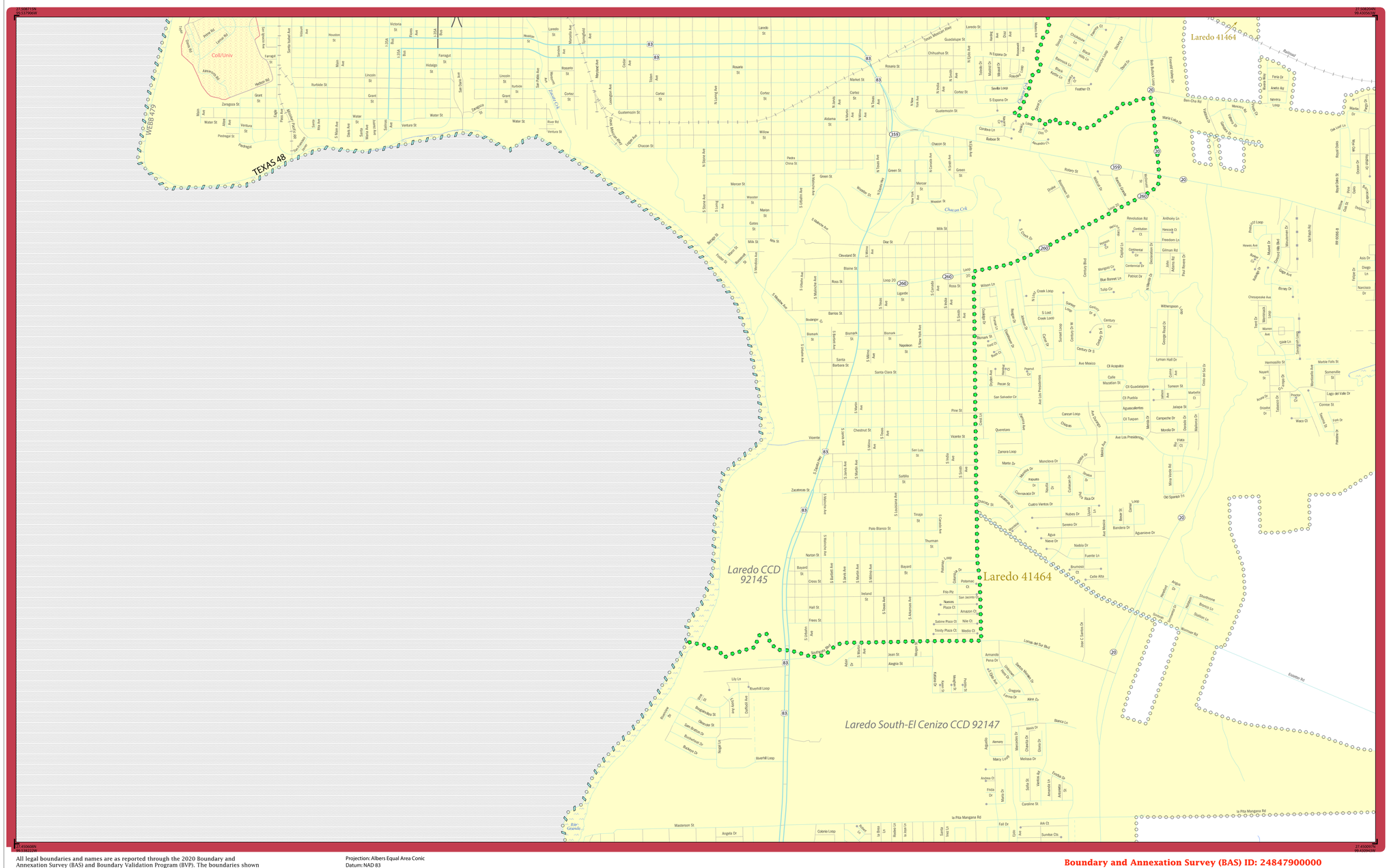

LEGEND

SYMBOL DESCRIPTION	SYMBOL	LABEL STYLE
Federal American Indian Reservation		L'ANSE RESERVATION (TA 1880)
Off-Reservation Trust Land		T1880
American Indian Tribal Subdivision		SHONTO (620)
Alaska Native Regional Corporation (ANRC)		*NANA ANRC 52120*
State (or statistically equivalent entity)		NEW YORK 36
County (or statistically equivalent entity)		ERIE 029
Minor Civil Division (MCD)[1]		Lee town 41460
Census County Division (CCD)[2]		*Jemez CCD 91650*
Consolidated City		MILFORD 47500
Incorporated Place[3]		Davis 18100
Census Designated Place (CDP)[2]		*Cochiti 16560*

DESCRIPTION	SYMBOL	DESCRIPTION	SYMBOL
Interstate	5	Water Body	*Pleasant Lake*
U.S. Highway	2	Swamp or Marsh	*Okefenokee Swamp*
State Highway	4	Glacier	*Bering Glacier*
Other Road	Marsh Ln	Airport, Airfield, or Helicopter Landing Pad	Dónard Airfield
Cul-de-sac		College or University	Coll/Univ
Circle		Military	Fort Belvoir
Geographic Offset or Corridor		Prison or Juvenile Detention Center	P/JDC
4WD Trail, Stairway, Alley, Walkway, or Ferry		Cemetery	Powell Cmtry
Railroad	Southern RR	Golf Course	Pinehurst Gl/Crs
Pipeline or Power Line		National Park or Forest	Yosemite NP
Ridge or Fence		Other Park	St Francis Park
Property Line or Nonvisible Boundary		Outside Subject Area	
Perennial Stream	*Tumbling Cr*	Inset Area	A1
Intermittent Stream	*Piney Cr*		
Mountain Peak or Hill	*Mt. Baker*		

Where state, county, and/or MCD/CCD boundaries coincide, the map shows the boundary symbol for only the highest-ranking of these boundaries. Where American Indian reservation and American Indian tribal subdivision boundaries coincide, the map shows only the American Indian reservation boundaries.

Entity names are followed by either their FIPS code or census code; parentheses indicate a census code.

1 'MCD'' indicates a false MCD. These are for Census Bureau use only.

2 The CCD and CDP boundaries represent statistical entities only and are not updated through the BAS.

3 Incorporated place name color corresponds to the incorporated place fill color.

Due to space limitations, some road names, along with other feature and geography names on the map, may not be shown.

The Census Bureau stores primary and alternate road names, but only primary road names are used to label the roads on these maps.

Key to Adjacent Sheets

	A1	
	A2	

Sheet Location within Entity

Sheet A2 of 2 INSET sheets
Total Sheets: 58 (Index 1; Parent 55; Inset 2)

NAME: Webb County (479)
ENTITY TYPE: County or statistically equivalent entity
ST: Texas (48)

INDEX OR PARENT SHEET #: 039
INSET SHEET #: 006502

2020 COUNTY REF MAP (INSET)

5340248479000000039006502

All legal boundaries and names are as reported through the 2020 Boundary and Annexation Survey (BAS) and Boundary Validation Program (BVP). The boundaries shown on this map are for Census Bureau statistical data collection and tabulation purposes only; their depiction and designation for statistical purposes does not constitute a determination of jurisdictional authority or rights of ownership or entitlement.

Data Source: U.S. Census Bureau's MAF/TIGER database (TAB20), November 2020
Created by Geography Division: December 09, 2020

U.S. DEPARTMENT OF COMMERCE U.S. Census Bureau

Projection: Albers Equal Area Conic
Datum: NAD 83
Spheroid: GRS 80
1st Standard Parallel: 27 36 51
2nd Standard Parallel: 34 43 24
Central Meridian: -100 04 35
Latitude of Projection's Origin: 25 50 13
False Easting: 0
False Northing: 0

0 0.4 0.8 1.2 1.6 2 Kilometers
0 0.3 0.6 0.9 1.2 1.5 Miles
The plotted map scale is 1:15,000

N W E S

Boundary and Annexation Survey (BAS) ID: 24847900000
BAS Submission Deadline: March 1, 2021

PDF versions of the BAS maps are available at:
www.census.gov/programs-surveys/bas/geographies.html

For more information, or to request additional maps, please email geo.bas@census.gov, call 1-800-972-5651, or visit www.census.gov/programs-surveys/bas.html.

United States Census Bureau