GOVERNMENTAL UNIT REFERENCE MAP (2020): Willacy County, TX

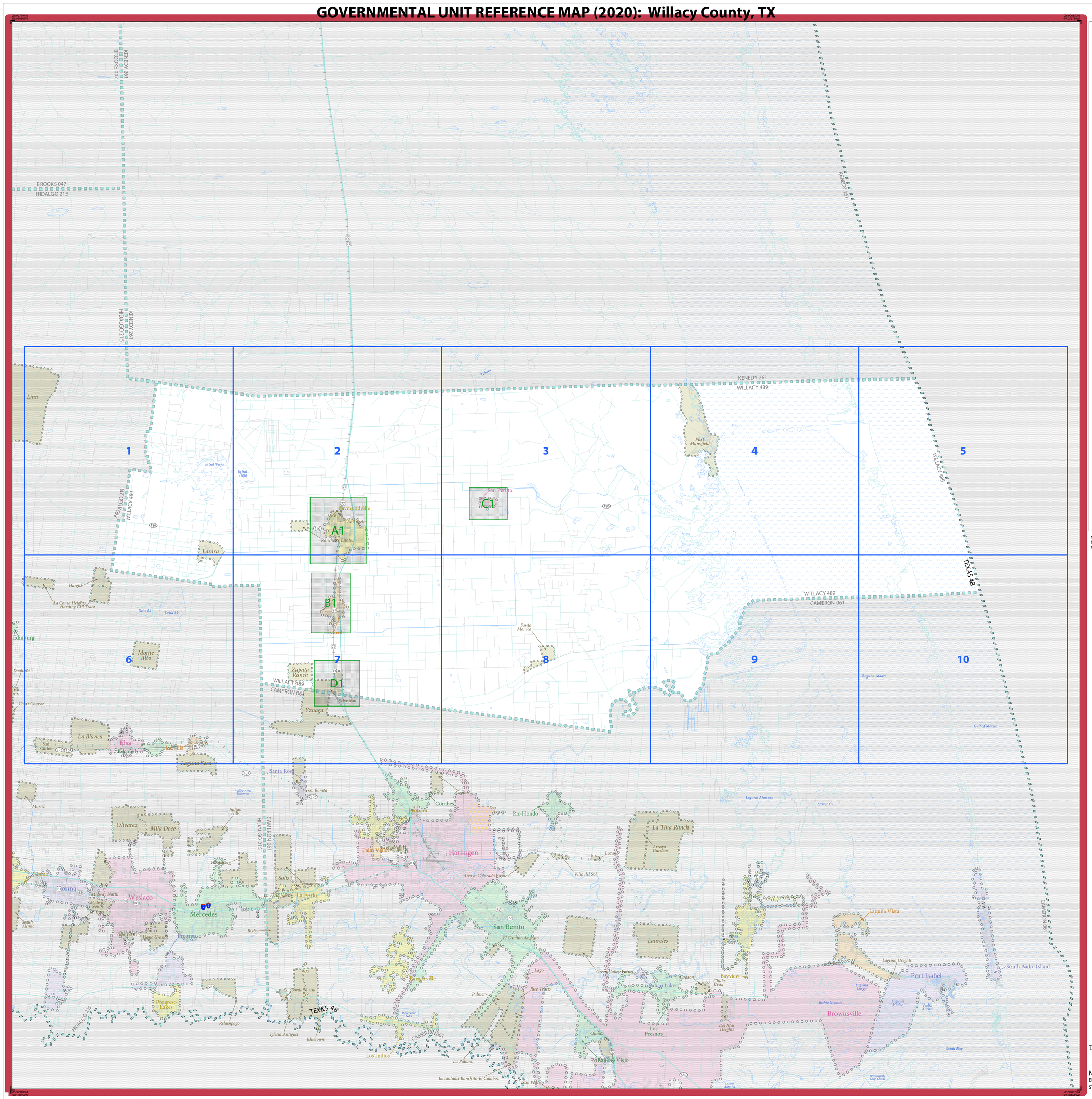

LEGEND

SYMBOL DESCRIPTION	SYMBOL	LABEL STYLE
Federal American Indian Reservation		L'ANSE RESERVATION (TA 1880)
Off-Reservation Trust Land		T1880
American Indian Tribal Subdivision		SHONTO (620)
Alaska Native Regional Corporation (ANRC)		*NANA ANRC 52120*
State (or statistically equivalent entity)		NEW YORK 36
County (or statistically equivalent entity)		ERIE 029
Minor Civil Division (MCD)[1]		Lee town 41460
Census County Division (CCD)[2]		*Jemez CCD 91650*
Consolidated City		MILFORD 47500
Incorporated Place[3]		Davis 18100
Census Designated Place (CDP)[2]		*Cochiti 16560*

DESCRIPTION	SYMBOL
Interstate	5
U.S. Highway	2
State Highway	4
Other Road	Marsh Ln
Cul-de-sac	
Circle	
Geographic Offset or Corridor	
4WD Trail, Stairway, Alley, Walkway, or Ferry	
Railroad	Southern RR
Pipeline or Power Line	
Ridge or Fence	
Property Line or Nonvisible Boundary	
Perennial Stream	Tumbling Cr
Intermittent Stream	Pinoy Cr
Mountain Peak or Hill	Mt. Boker

DESCRIPTION	SYMBOL
Water Body	Pleasant Lake
Swamp or Marsh	Okefenokee Swamp
Glacier	Bering Glacier
Airport, Airfield, or Helicopter Landing Pad	Dónard Airport
College or University	Coll/Univ
Military	Fort Belvoir
Prison or Juvenile Detention Center	P/JDC
Cemetery	Powell Cmtry
Golf Course	Pinehurst GlfCrs
National Park or Forest	Yosemite NP
Other Park	St Francis Park
Outside Subject Area	
Inset Area	A1

Where state, county, and/or MCD/CCD boundaries coincide, the map shows the boundary symbol for only the highest-ranking of these boundaries. Where American Indian reservation and American Indian tribal subdivision boundaries coincide, the map shows only the American Indian reservation boundaries.

Entity names are followed by either their FIPS code or census code; parentheses indicate a census code.

1 'MCD*' indicates a false MCD. These are for Census Bureau use only.

2 The CCD and CDP boundaries represent statistical entities only and are not updated through the BAS.

3 Incorporated place name color corresponds to the incorporated place fill color.

Due to space limitations, some road names, along with other feature and geography names on the map, may not be shown.

The Census Bureau stores primary and alternate road names, but only primary road names are used to label the roads on these maps.

Note: This index map sheet provides the map sheet configuration in relation to the subject entity. Due to scale limitations, map content may be simplified. Refer to parent and/or inset map sheets for detailed map content.

Total Sheets: 15 (Index 1; Parent 10; Inset 4)

NAME: Willacy County (489)
ENTITY TYPE: County or statistically equivalent entity
ST: Texas (48)

INDEX OR PARENT SHEET #: 000
INSET SHEET #: 000000

2020 COUNTY REF MAP (INDEX)

5340248489000000000000

All legal boundaries and names are as reported through the 2020 Boundary and Annexation Survey (BAS) and Boundary Validation Program (BVP). The boundaries shown on this map are for Census Bureau statistical data collection and tabulation purposes only; their depiction and designation for statistical purposes does not constitute a determination of jurisdictional authority or rights of ownership or entitlement.

Data Source: U.S. Census Bureau's MAF/TIGER database (TAB20), November 2020
Created by Geography Division: December 09, 2020

U.S. DEPARTMENT OF COMMERCE U.S. Census Bureau

Projection: Albers Equal Area Conic
Datum: NAD 83
Spheroid: GRS 80
1st Standard Parallel: 27 36 51
2nd Standard Parallel: 34 43 24
Central Meridian: -100 04 35
Latitude of Projection's Origin: 25 50 13
False Easting: 0
False Northing: 0

0 4 8 12 16 20 Kilometers
0 2 4 6 8 10 Miles
The plotted map scale is 1:140,731

N W E S

Boundary and Annexation Survey (BAS) ID: 24848900000
BAS Submission Deadline: March 1, 2021

PDF versions of the BAS maps are available at:
www.census.gov/programs-surveys/bas/geographies.html

For more information, or to request additional maps, please email geo.bas@census.gov, call 1-800-972-5651, or visit www.census.gov/programs-surveys/bas.html.

United States Census Bureau

GOVERNMENTAL UNIT REFERENCE MAP (2020): Willacy County, TX

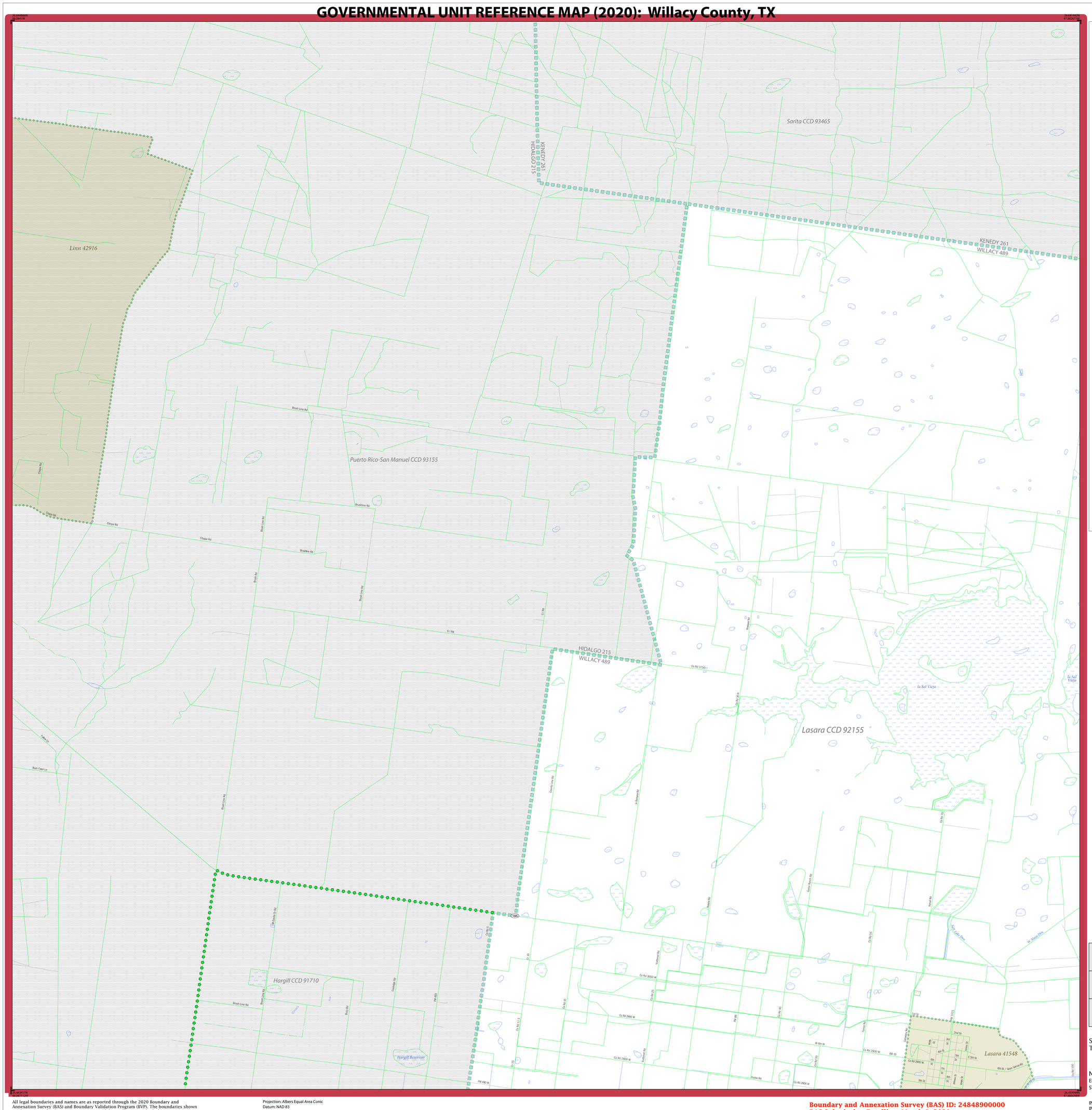
Linn 42916
Sarita CCD 93465
KENEDY 261
HIDALGO 215
KENEDY 261
WILLACY 489
Puerto Rico-San Manuel CCD 93155
HIDALGO 215
WILLACY 489
Lasara CCD 92155
Hargill CCD 91710
Hargill Reservoir
Lasara 41548
Brush Line Rd
Chapa Rd
Briarbline Rd
G 1 Rd
Co Rd 3750
Co Rd 3000 W
Co Rd 2900 W
Co Rd 2800 W
FM 490 W
FM 491
FM 88
Durbin Rd
Cheney Line Rd
Black Fawn Ln
Fallon Ln
Cottage Rd
Rico Rd
Tio Frank Sr Rd
Co Rd 55
Co Rd 25
Co Rd 40
Co Rd 50
Co Rd 65
Co Rd 75
Co Rd 100
Kaufman Rd
Nelson Rd
Trevino Rd
Gato Blanco Rd
Reed Rd
Cheney Rd
Ortiz Rd
Ortiz Ln
Ortiz Rd
Ortiz Rd
Ortiz Rd

GOVERNMENTAL UNIT REFERENCE MAP (2020): Willacy County, TX

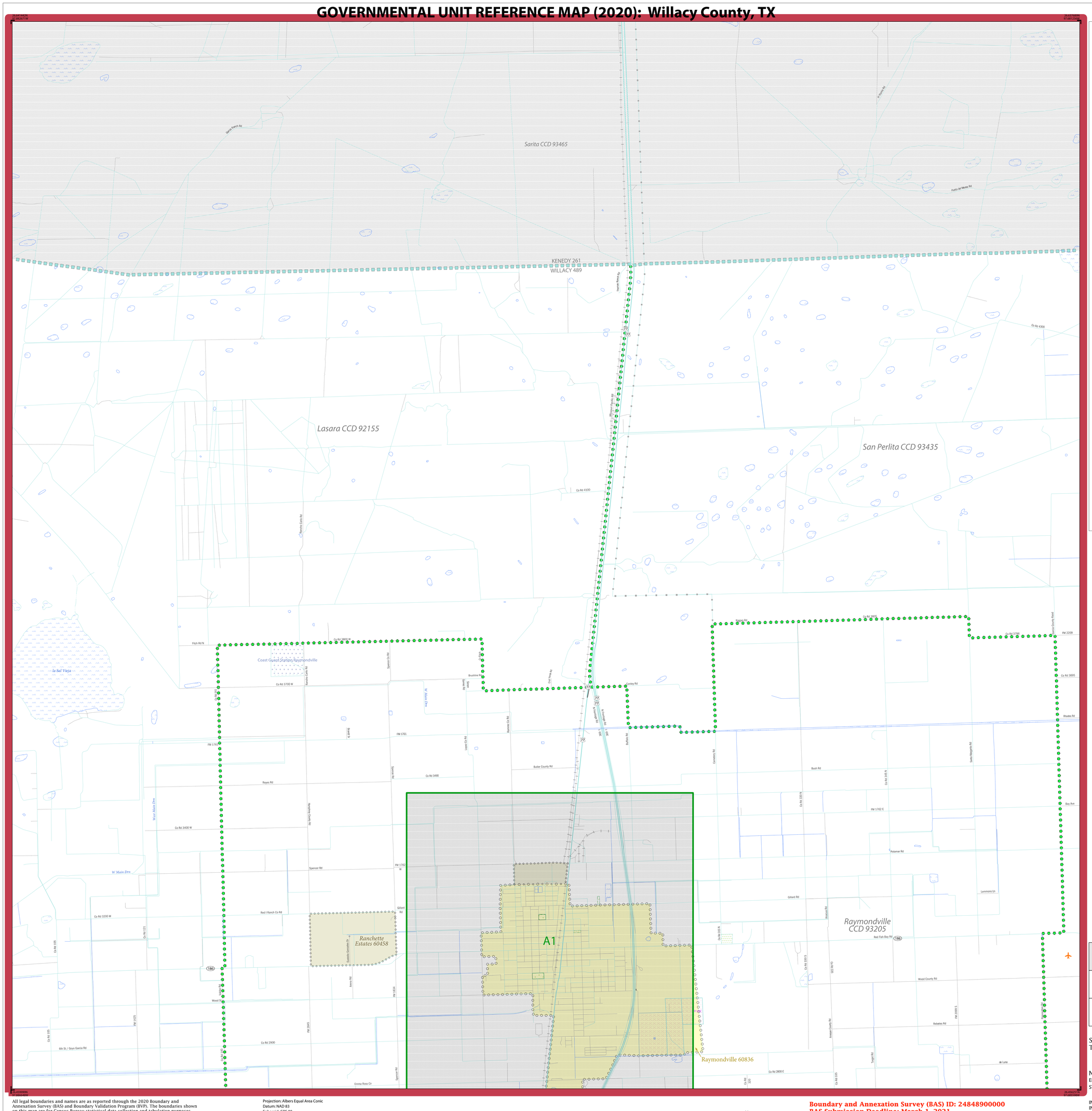

LEGEND

SYMBOL DESCRIPTION	SYMBOL	LABEL STYLE
Federal American Indian Reservation		L'ANSE RESERVATION (TA 1880)
Off-Reservation Trust Land		T1880
American Indian Tribal Subdivision		SHONTO (620)
Alaska Native Regional Corporation (ANRC)		*NANA ANRC 52120*
State (or statistically equivalent entity)		NEW YORK 36
County (or statistically equivalent entity)		ERIE 029
Minor Civil Division (MCD)[1]		Lee town 41460
Census County Division (CCD)[2]		*Jemez CCD 91650*
Consolidated City		MILFORD 47500
Incorporated Place[3]		Davis 18100
Census Designated Place (CDP)[2]		*Cochiti 16560*

DESCRIPTION	SYMBOL	DESCRIPTION	SYMBOL
Interstate	5	Water Body	*Pleasant Lake*
U.S. Highway	2	Swamp or Marsh	*Okefenokee Swamp*
State Highway	4	Glacier	*Bering Glacier*
Other Road	Marsh Ln	Airport, Airfield, or Helicopter Landing Pad	Donald Airfield
Cul-de-sac		College or University	Coll/Univ
Circle		Military	Fort Belvoir
Geographic Offset or Corridor		Prison or Juvenile Detention Center	P/JDC
4WD Trail, Stairway, Alley, Walkway, or Ferry		Cemetery	Powell Cmtry
Railroad	Southern RR	Golf Course	Pinehurst GlfCrs
Pipeline or Power Line		National Park or Forest	Yosemite NP
Ridge or Fence		Other Park	St Francis Park
Property Line or Nonvisible Boundary		Outside Subject Area	
Perennial Stream	*Tumbling Cr*	Inset Area	A1
Intermittent Stream	*Piney Cr*		
Mountain Peak or Hill	*Mt. Baker*		

Where state, county, and/or MCD/CCD boundaries coincide, the map shows the boundary symbol for only the highest-ranking of these boundaries. Where American Indian reservation and American Indian tribal subdivision boundaries coincide, the map shows only the American Indian reservation boundaries.

Entity names are followed by either their FIPS code or census code; parentheses indicate a census code.

1 'MCD*' indicates a false MCD. These are for Census Bureau use only.

2 The CCD and CDP boundaries represent statistical entities only and are not updated through the BAS.

3 Incorporated place name color corresponds to the incorporated place fill color.

Due to space limitations, some road names, along with other feature and geography names on the map, may not be shown.

The Census Bureau stores primary and alternate road names, but only primary road names are used to label the roads on these maps.

Key to Adjacent Sheets

1	2	3
6	7	8

Sheet Location within Entity

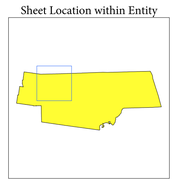

Sheet 2 of 10 PARENT sheets
Total Sheets: 15 (Index 1; Parent 10; Inset 4)

NAME: Willacy County (489)
ENTITY TYPE: County or statistically equivalent entity
ST: Texas (48)

INDEX OR PARENT SHEET #: 002
INSET SHEET #: 000000

2020 COUNTY REF MAP (PARENT)

5340248489000000002000000

All legal boundaries and names are as reported through the 2020 Boundary and Annexation Survey (BAS) and Boundary Validation Program (BVP). The boundaries shown on this map are for Census Bureau statistical data collection and tabulation purposes only; their depiction and designation for statistical purposes does not constitute a determination of jurisdictional authority or rights of ownership or entitlement.

Data Source: U.S. Census Bureau's MAF/TIGER database (TAB20), November 2020
Created by Geography Division: December 09, 2020

U.S. DEPARTMENT OF COMMERCE U.S. Census Bureau

Projection: Albers Equal Area Conic
Datum: NAD 83
Spheroid: GRS 80
1st Standard Parallel: 27 36 51
2nd Standard Parallel: 34 43 24
Central Meridian: -100 04 35
Latitude of Projection's Origin: 25 50 13
False Easting: 0
False Northing: 0

0 0.8 1.6 2.4 3.2 4 Kilometers
0 0.5 1 1.5 2 2.5 Miles
The plotted map scale is 1:27,500

N W E S

Boundary and Annexation Survey (BAS) ID: 24848900000
BAS Submission Deadline: March 1, 2021

PDF versions of the BAS maps are available at: www.census.gov/programs-surveys/bas/geographies.html

For more information, or to request additional maps, please email geo.bas@census.gov, call 1-800-972-5651, or visit www.census.gov/programs-surveys/bas.html.

United States Census Bureau

GOVERNMENTAL UNIT REFERENCE MAP (2020): Willacy County, TX

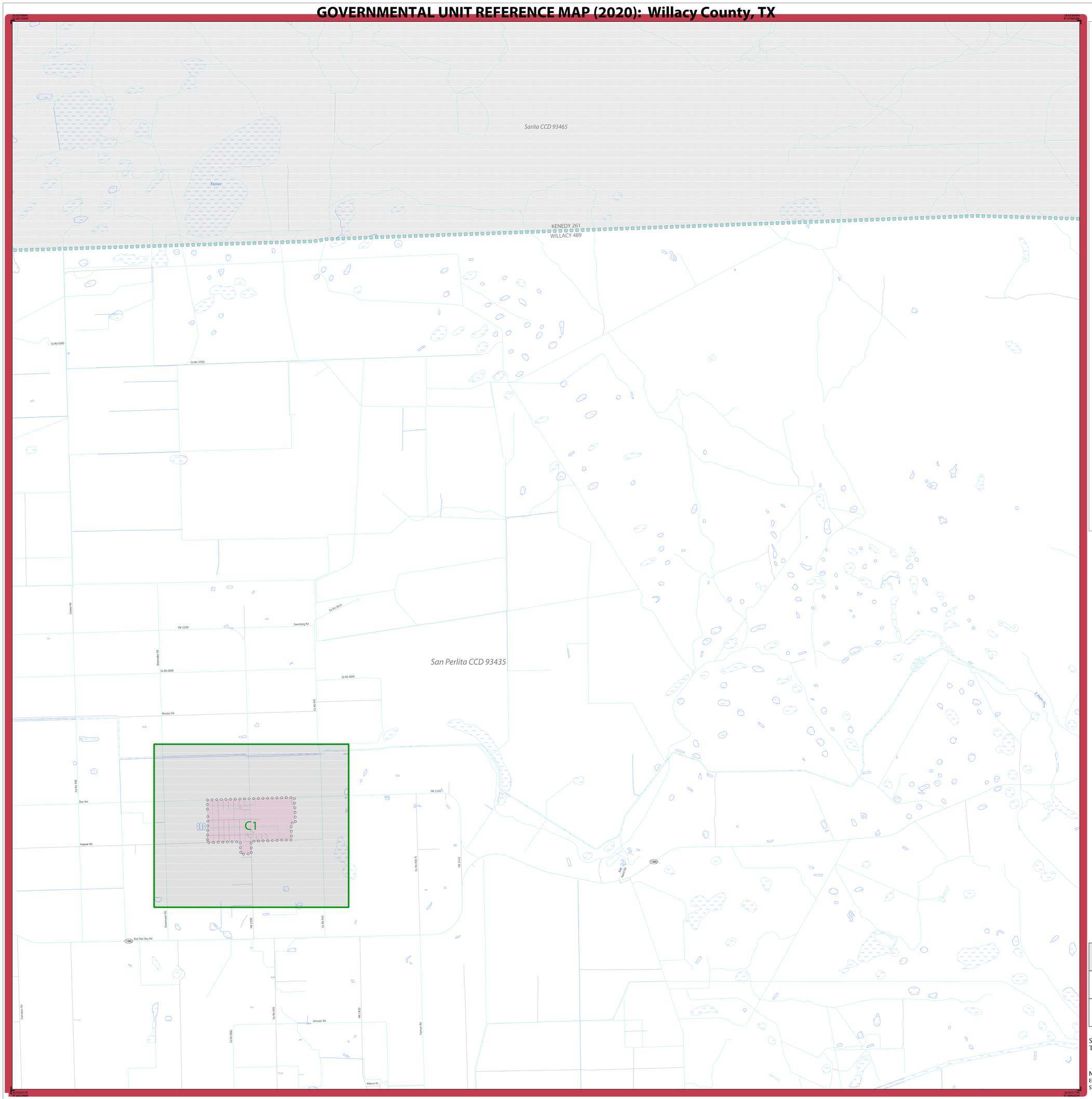

LEGEND

SYMBOL DESCRIPTION	SYMBOL	LABEL STYLE
Federal American Indian Reservation		L'ANSE RESERVATION (TA 1880)
Off-Reservation Trust Land		T1880
American Indian Tribal Subdivision		SHONTO (620)
Alaska Native Regional Corporation (ANRC)		*NANA ANRC 52120*
State (or statistically equivalent entity)		NEW YORK 36
County (or statistically equivalent entity)		ERIE 029
Minor Civil Division (MCD)[1]		Lee town 41460
Census County Division (CCD)[2]		*Jemez CCD 91650*
Consolidated City		MILFORD 47500
Incorporated Place[3]		Davis 18100
Census Designated Place (CDP)[2]		*Cochiti 16560*

DESCRIPTION	SYMBOL
Interstate	5
U.S. Highway	2
State Highway	4
Other Road	Marsh Ln
Cul-de-sac	
Circle	
Geographic Offset or Corridor	
4WD Trail, Stairway, Alley, Walkway, or Ferry	
Railroad	Southern RR
Pipeline or Power Line	
Ridge or Fence	
Property Line or Nonvisible Boundary	
Perennial Stream	Tumbling Cr
Intermittent Stream	Piney Cr
Mountain Peak or Hill	Mt. Baker

DESCRIPTION	SYMBOL
Water Body	Pleasant Lake
Swamp or Marsh	Okefenokee Swamp
Glacier	Bering Glacier
Airport, Airfield, or Helicopter Landing Pad	Dónärd Airfield
College or University	Coll/Univ
Military	Fort Belvoir
Prison or Juvenile Detention Center	P/JDC
Cemetery	Powell Cmtry
Golf Course	Pinehurst GlfCrs
National Park or Forest	Yosemite NP
Other Park	St Francis Park
Outside Subject Area	
Inset Area	A1

Where state, county, and/or MCD/CCD boundaries coincide, the map shows the boundary symbol for only the highest-ranking of these boundaries. Where American Indian reservation and American Indian tribal subdivision boundaries coincide, the map shows only the American Indian reservation boundaries.

Entity names are followed by either their FIPS code or census code; parentheses indicate a census code.

1 'MCD" indicates a false MCD. These are for Census Bureau use only.

2 The CCD and CDP boundaries represent statistical entities only and are not updated through the BAS.

3 Incorporated place name color corresponds to the incorporated place fill color.

Due to space limitations, some road names, along with other feature and geography names on the map, may not be shown.

The Census Bureau stores primary and alternate road names, but only primary road names are used to label the roads on these maps.

Key to Adjacent Sheets

2	3	4
7	8	9

Sheet Location within Entity

Sheet 3 of 10 PARENT sheets
Total Sheets: 15 (Index 1; Parent 10; Inset 4)

NAME: Willacy County (489)
ENTITY TYPE: County or statistically equivalent entity
ST: Texas (48)

INDEX OR PARENT SHEET #: 003
INSET SHEET #: 000000

2020 COUNTY REF MAP (PARENT)

5340248489000000003000000

All legal boundaries and names are as reported through the 2020 Boundary and Annexation Survey (BAS) and Boundary Validation Program (BVP). The boundaries shown on this map are for Census Bureau statistical data collection and tabulation purposes only; their depiction and designation for statistical purposes does not constitute a determination of jurisdictional authority or rights of ownership or entitlement.

Data Source: U.S. Census Bureau's MAF/TIGER database (TAB20), November 2020
Created by Geography Division: December 09, 2020

U.S. DEPARTMENT OF COMMERCE U.S. Census Bureau

Projection: Albers Equal Area Conic
Datum: NAD 83
Spheroid: GRS 80
1st Standard Parallel: 27 36 51
2nd Standard Parallel: 34 43 24
Central Meridian: -100 04 35
Latitude of Projection's Origin: 25 50 13
False Easting: 0
False Northing: 0

0 0.8 1.6 2.4 3.2 4 Kilometers
0 0.5 1 1.5 2 2.5 Miles
The plotted map scale is 1:27,500

N W E S

Boundary and Annexation Survey (BAS) ID: 24848900000
BAS Submission Deadline: March 1, 2021

PDF versions of the BAS maps are available at:
www.census.gov/programs-surveys/bas/geographies.html

For more information, or to request additional maps, please email geo.bas@census.gov, call 1-800-972-5651, or visit www.census.gov/programs-surveys/bas.html.

United States Census Bureau

GOVERNMENTAL UNIT REFERENCE MAP (2020): Willacy County, TX

LEGEND

SYMBOL DESCRIPTION	SYMBOL	LABEL STYLE
Federal American Indian Reservation		L'ANSE RESERVATION (TA 1880)
Off-Reservation Trust Land		T1880
American Indian Tribal Subdivision		SHONTO (620)
Alaska Native Regional Corporation (ANRC)		NANA ANRC 52120
State (or statistically equivalent entity)		NEW YORK 36
County (or statistically equivalent entity)		ERIE 029
Minor Civil Division (MCD)[1]		Lee town 41460
Census County Division (CCD)[2]		Jemez CCD 91650
Consolidated City		MILFORD 47500
Incorporated Place[3]		Davis 18100
Census Designated Place (CDP)[2]		Cochiti 16560

DESCRIPTION	SYMBOL	DESCRIPTION	SYMBOL
Interstate	5	Water Body	Pleasant Lake
U.S. Highway	2	Swamp or Marsh	Okefenokee Swamp
State Highway	4	Glacier	Bering Glacier
Other Road	Marsh Ln	Airport, Airfield, or Helicopter Landing Pad	Dönärd Airfield
Cul-de-sac		College or University	Coll/Univ
Circle		Military	Fort Belvoir
Geographic Offset or Corridor		Prison or Juvenile Detention Center	PJDC
4WD Trail, Stairway, Alley, Walkway, or Ferry		Cemetery	Powell Cmtry
Railroad	Southern RR	Golf Course	Pinehurst GlfCrs
Pipeline or Power Line		National Park or Forest	Yosemite NP
Ridge or Fence		Other Park	St Francis Park
Property Line or Nonvisible Boundary		Outside Subject Area	
Perennial Stream	Tumbling Cr	Inset Area	A1
Intermittent Stream	Piney Cr		
Mountain Peak or Hill	Mt. Baker		

Where state, county, and/or MCD/CCD boundaries coincide, the map shows the boundary symbol for only the highest-ranking of these boundaries. Where American Indian reservation and American Indian tribal subdivision boundaries coincide, the map shows only the American Indian reservation boundaries.

Entity names are followed by either their FIPS code or census code; parentheses indicate a census code.

1 'MCD*' indicates a false MCD. These are for Census Bureau use only.

2 The CCD and CDP boundaries represent statistical entities only and are not updated through the BAS.

3 Incorporated place name color corresponds to the incorporated place fill color.

Due to space limitations, some road names, along with other feature and geography names on the map, may not be shown.

The Census Bureau stores primary and alternate road names, but only primary road names are used to label the roads on these maps.

Key to Adjacent Sheets

3	4	5
8	9	10

Sheet Location within Entity

Sheet 4 of 10 PARENT sheets
Total Sheets: 15 (Index 1; Parent 10; Inset 4)

NAME: Willacy County (489)
ENTITY TYPE: County or statistically equivalent entity
ST: Texas (48)

INDEX OR PARENT SHEET #: 004
INSET SHEET #: 000000

2020 COUNTY REF MAP (PARENT)

5340248489000000004000000

All legal boundaries and names are as reported through the 2020 Boundary and Annexation Survey (BAS) and Boundary Validation Program (BVP). The boundaries shown on this map are for Census Bureau statistical data collection and tabulation purposes only; their depiction and designation for statistical purposes does not constitute a determination of jurisdictional authority or rights of ownership or entitlement.

Data Source: U.S. Census Bureau's MAF/TIGER database (TAB20), November 2020
Created by Geography Division: December 09, 2020

U.S. DEPARTMENT OF COMMERCE U.S. Census Bureau

Projection: Albers Equal Area Conic
Datum: NAD 83
Spheroid: GRS 80
1st Standard Parallel: 27 36 51
2nd Standard Parallel: 34 43 24
Central Meridian: -100 04 35
Latitude of Projection's Origin: 25 50 13
False Easting: 0
False Northing: 0

0 0.8 1.6 2.4 3.2 4 Kilometers
0 0.5 1 1.5 2 2.5 Miles
The plotted map scale is 1:27,500

N W E S

Boundary and Annexation Survey (BAS) ID: 24848900000
BAS Submission Deadline: March 1, 2021

PDF versions of the BAS maps are available at:
www.census.gov/programs-surveys/bas/geographies.html

For more information, or to request additional maps, please email geo.bas@census.gov, call 1-800-972-5651, or visit www.census.gov/programs-surveys/bas.html.

United States Census Bureau

GOVERNMENTAL UNIT REFERENCE MAP (2020): Willacy County, TX

LEGEND

SYMBOL DESCRIPTION	SYMBOL	LABEL STYLE
Federal American Indian Reservation		L'ANSE RESERVATION (TA 1880)
Off-Reservation Trust Land		T1880
American Indian Tribal Subdivision		SHONTO (620)
Alaska Native Regional Corporation (ANRC)		NANA ANRC 52120
State (or statistically equivalent entity)		NEW YORK 36
County (or statistically equivalent entity)		ERIE 029
Minor Civil Division (MCD)[1]		Lee town 41460
Census County Division (CCD)[2]		Jemez CCD 91650
Consolidated City		MILFORD 47500
Incorporated Place[3]		Davis 18100
Census Designated Place (CDP)[2]		Cochiti 16560

DESCRIPTION	SYMBOL
Interstate	5
U.S. Highway	2
State Highway	4
Other Road	Marsh Ln
Cul-de-sac	
Circle	
Geographic Offset or Corridor	
4WD Trail, Stairway, Alley, Walkway, or Ferry	
Railroad	Southern RR
Pipeline or Power Line	
Ridge or Fence	
Property Line or Nonvisible Boundary	
Perennial Stream	Tumbling Cr
Intermittent Stream	Piney Cr
Mountain Peak or Hill	Mt. Baker

DESCRIPTION	SYMBOL
Water Body	Pleasant Lake
Swamp or Marsh	Okefenokee Swamp
Glacier	Bering Glacier
Airport, Airfield, or Helicopter Landing Pad	Dönärd Airport
College or University	Coll/Univ
Military	Fort Belvoir
Prison or Juvenile Detention Center	P/JDC
Cemetery	Powell Cmtry
Golf Course	Pinehurst GlfCrs
National Park or Forest	Yosemite NP
Other Park	St Francis Park
Outside Subject Area	
Inset Area	A1

Where state, county, and/or MCD/CCD boundaries coincide, the map shows the boundary symbol for only the highest-ranking of these boundaries. Where American Indian reservation and American Indian tribal subdivision boundaries coincide, the map shows only the American Indian reservation boundaries.

Entity names are followed by either their FIPS code or census code; parentheses indicate a census code.

1 'MCD*' indicates a false MCD. These are for Census Bureau use only.

2 The CCD and CDP boundaries represent statistical entities only and are not updated through the BAS.

3 Incorporated place name color corresponds to the incorporated place fill color.

Due to space limitations, some road names, along with other feature and geography names on the map, may not be shown.

The Census Bureau stores primary and alternate road names, but only primary road names are used to label the roads on these maps.

Key to Adjacent Sheets

4	5	
9	10	

Sheet Location within Entity

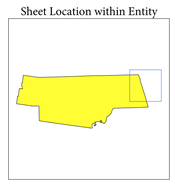

Sheet 5 of 10 PARENT sheets
Total Sheets: 15 (Index 1; Parent 10; Inset 4)

NAME: Willacy County (489)
ENTITY TYPE: County or statistically equivalent entity
ST: Texas (48)

INDEX OR PARENT SHEET #: 005
INSET SHEET #: 000000

2020 COUNTY REF MAP (PARENT)

5340248489000000005000000

All legal boundaries and names are as reported through the 2020 Boundary and Annexation Survey (BAS) and Boundary Validation Program (BVP). The boundaries shown on this map are for Census Bureau statistical data collection and tabulation purposes only; their depiction and designation for statistical purposes does not constitute a determination of jurisdictional authority or rights of ownership or entitlement.

Data Source: U.S. Census Bureau's MAF/TIGER database (TAB20), November 2020
Created by Geography Division: December 09, 2020

U.S. DEPARTMENT OF COMMERCE U.S. Census Bureau

Projection: Albers Equal Area Conic
Datum: NAD 83
Spheroid: GRS 80
1st Standard Parallel: 27 36 51
2nd Standard Parallel: 34 43 24
Central Meridian: -100 04 35
Latitude of Projection's Origin: 25 50 13
False Easting: 0
False Northing: 0

0 0.8 1.6 2.4 3.2 4 Kilometers
0 0.5 1 1.5 2 2.5 Miles
The plotted map scale is 1:27,500

N W E S

Boundary and Annexation Survey (BAS) ID: 24848900000
BAS Submission Deadline: March 1, 2021

PDF versions of the BAS maps are available at:
www.census.gov/programs-surveys/bas/geographies.html

For more information, or to request additional maps, please email geo.bas@census.gov, call 1-800-972-5651, or visit www.census.gov/programs-surveys/bas.html.

United States Census Bureau

GOVERNMENTAL UNIT REFERENCE MAP (2020): Willacy County, TX

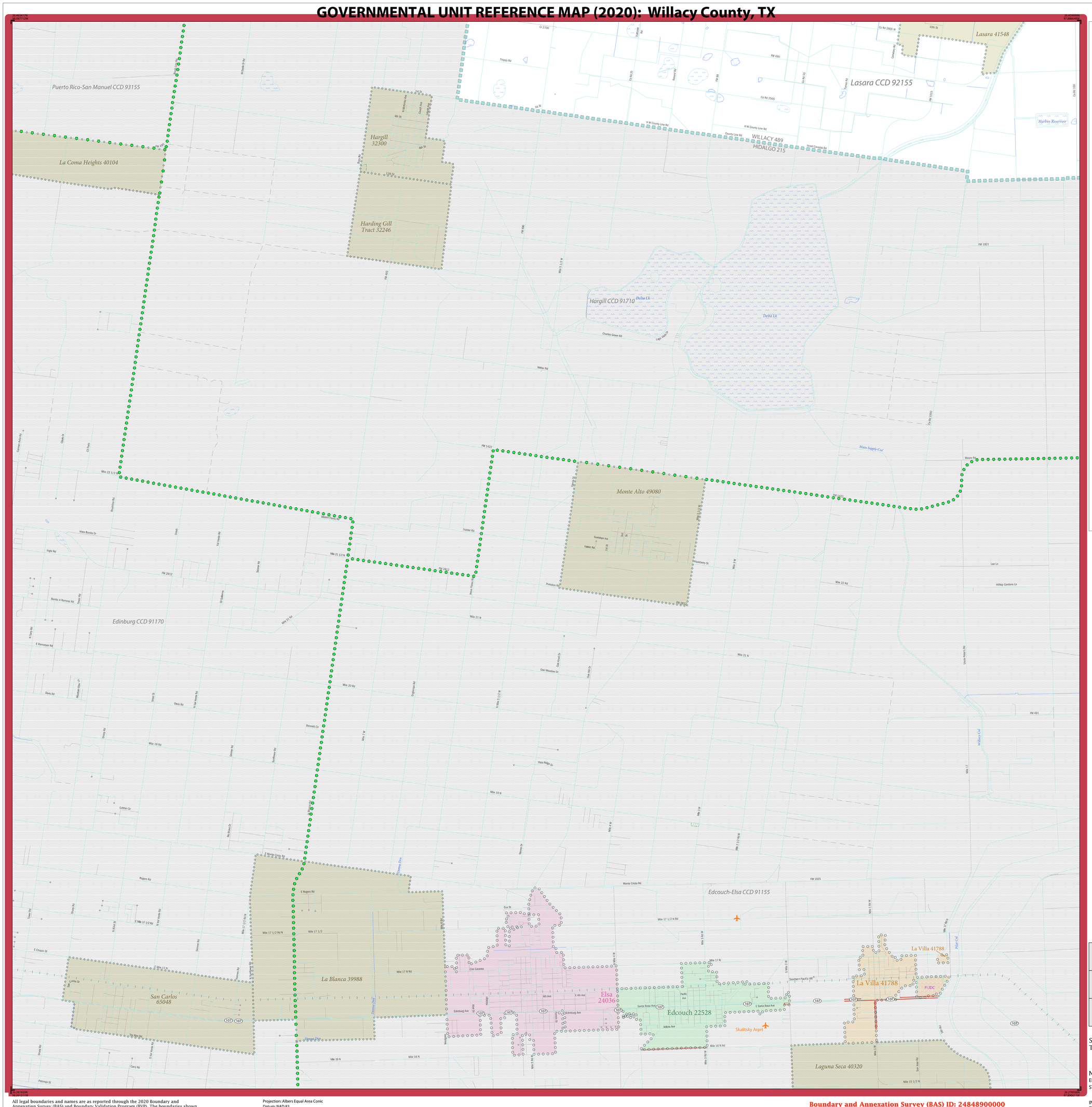
Puerto Rico-San Manuel CCD 93155
La Coma Heights 40104
Hargill 32300
Harding Gill Tract 32246
Lasara CCD 92155
Lasara 41548
Harlbin Reservoir
WILLACY 489
HIDALGO 215
Hargill CCD 91710
Delta Lk
Monte Alto 49080
Edinburg CCD 91170
Edcouch-Elsa CCD 91155
Elsa 24036
Edcouch 22528
La Villa 41788
Skalitsky Arpt
Laguna Seca 40320
San Carlos 65048
La Blanca 39988
Main Supply Cnl
Arroyo Colorado
Cross Cut Canal
Pilot Cnl
Willacy Cnl
FM 490
FM 1925
FM 491
FM 1422
FM 2812
FM 1015
FM 1021
FM 493
Co Rd 2500
Co Rd 2800 W
Co Rd 1100
Co Rd 2700
Mile 17 N
Mile 16 N
Mile 15 1/2 N
Mile 21 N
Mile 22 Rd
Mile 20 Rd
Mile 19 N
Mile 17 1/2 N Rd
Mile 17 1/2
Mile 17 N Rd
Mile 16 N Rd
Monte Cristo Rd
Edinburg Ave
Santa Rosa Ave
E Santa Rosa Ave
Southern Pacific RR
Southern RR
Lee Ln
Hilltop Gardens Ln
Stewart Rd
Bentsen Rd
Cesar Chavez Rd
Ortiz Rd
Vista Bonita Dr
Valdez Rd
Pinkston Rd
Oriockdeep St
Huntington Ave
Mission Pkwy
Mission Rd
Mile 21 L/2 N
Mile 22 1/2 N
Mile 17 1/2 Rd N
Mile 17 1/2
Mile 17 1/2 Rd
E Rogers Rd
Rogers Rd
Sunflower Rd
Sioux Rd
Shiner Rd
Curry Rd
Petronila St
Chapin St
Davis Rd
Dixon Rd
Oak Meadow Dr
Oak Hill Dr
Oak Knoll Dr
Vista Widjer Dr
Norma Dr
Rancho Dr
Rancho Cir
Gaddis Cir
Gaddis Dr
Cr Sala
Cr Lalomo
Cr Tres
Cr Cuatro
Cr Cinco
Cr Seis
Cr Siete
Cr Ocho
Cr Nueve
Cr Diez
Cr Once
Cr Doce
Cr Trece
Cr Catorce
Cr Quince
Cr Dieciseis
Cr Diecisiete
Cr Dieciocho
Cr Veinte
Cr Veintiuno
Cr Veintidos
Cr Veintitres
Cr Veinticuatro
Cr Veinticinco
Cr Veintiocho
Cr Veintinueve
Cr Treinta
Cr Treinta y Uno
Cr Treinta y Dos
Cr Treinta y Tres
Cr Treinta y Cuatro
Cr Treinta y Cinco
Cr Treinta y Seis
Cr Treinta y Siete
Cr Treinta y Ocho
Cr Treinta y Nueve
Cr Cuarenta
Cr Cuarenta y Uno
Cr Cuarenta y Dos
Cr Cuarenta y Tres
Cr Cuarenta y Cuatro
Cr Cuarenta y Cinco
Cr Cuarenta y Seis
Cr Cuarenta y Siete
Cr Cuarenta y Ocho
Cr Cuarenta y Nueve
Cr Cincuenta
Cr Cincuenta y Uno
Cr Cincuenta y Dos
Cr Cincuenta y Tres
Cr Cincuenta y Cuatro
Cr Cincuenta y Cinco
Cr Cincuenta y Seis
Cr Cincuenta y Siete
Cr Cincuenta y Ocho
Cr Cincuenta y Nueve
Cr Sesenta
Cr Sesenta y Uno
Cr Sesenta y Dos
Cr Sesenta y Tres
Cr Sesenta y Cuatro
Cr Sesenta y Cinco
Cr Sesenta y Seis
Cr Sesenta y Siete
Cr Sesenta y Ocho
Cr Sesenta y Nueve
Cr Setenta
Cr Setenta y Uno
Cr Setenta y Dos
Cr Setenta y Tres
Cr Setenta y Cuatro
Cr Setenta y Cinco
Cr Setenta y Seis
Cr Setenta y Siete
Cr Setenta y Ocho
Cr Setenta y Nueve
Cr Ochenta
Cr Ochenta y Uno
Cr Ochenta y Dos
Cr Ochenta y Tres
Cr Ochenta y Cuatro
Cr Ochenta y Cinco
Cr Ochenta y Seis
Cr Ochenta y Siete
Cr Ochenta y Ocho
Cr Ochenta y Nueve
Cr Noventa
Cr Noventa y Uno
Cr Noventa y Dos
Cr Noventa y Tres
Cr Noventa y Cuatro
Cr Noventa y Cinco
Cr Noventa y Seis
Cr Noventa y Siete
Cr Noventa y Ocho
Cr Noventa y Nueve
Cr Cien
Cr Cien y Uno
Cr Cien y Dos
Cr Cien y Tres
Cr Cien y Cuatro
Cr Cien y Cinco
Cr Cien y Seis
Cr Cien y Siete
Cr Cien y Ocho
Cr Cien y Nueve
Cr Ciento Diez
Cr Ciento Diez y Uno
Cr Ciento Diez y Dos
Cr Ciento Diez y Tres
Cr Ciento Diez y Cuatro
Cr Ciento Diez y Cinco
Cr Ciento Diez y Seis
Cr Ciento Diez y Siete
Cr Ciento Diez y Ocho
Cr Ciento Diez y Nueve
Cr Ciento Veinte
Cr Ciento Veinte y Uno
Cr Ciento Veinte y Dos
Cr Ciento Veinte y Tres
Cr Ciento Veinte y Cuatro
Cr Ciento Veinte y Cinco
Cr Ciento Veinte y Seis
Cr Ciento Veinte y Siete
Cr Ciento Veinte y Ocho
Cr Ciento Veinte y Nueve
Cr Ciento Treinta
Cr Ciento Treinta y Uno
Cr Ciento Treinta y Dos
Cr Ciento Treinta y Tres
Cr Ciento Treinta y Cuatro
Cr Ciento Treinta y Cinco
Cr Ciento Treinta y Seis
Cr Ciento Treinta y Siete
Cr Ciento Treinta y Ocho
Cr Ciento Treinta y Nueve
Cr Ciento Cuarenta
Cr Ciento Cuarenta y Uno
Cr Ciento Cuarenta y Dos
Cr Ciento Cuarenta y Tres
Cr Ciento Cuarenta y Cuatro
Cr Ciento Cuarenta y Cinco
Cr Ciento Cuarenta y Seis
Cr Ciento Cuarenta y Siete
Cr Ciento Cuarenta y Ocho
Cr Ciento Cuarenta y Nueve
Cr Ciento Cincuenta
Cr Ciento Cincuenta y Uno
Cr Ciento Cincuenta y Dos
Cr Ciento Cincuenta y Tres
Cr Ciento Cincuenta y Cuatro
Cr Ciento Cincuenta y Cinco
Cr Ciento Cincuenta y Seis
Cr Ciento Cincuenta y Siete
Cr Ciento Cincuenta y Ocho
Cr Ciento Cincuenta y Nueve
Cr Ciento Sesenta
Cr Ciento Sesenta y Uno
Cr Ciento Sesenta y Dos
Cr Ciento Sesenta y Tres
Cr Ciento Sesenta y Cuatro
Cr Ciento Sesenta y Cinco
Cr Ciento Sesenta y Seis
Cr Ciento Sesenta y Siete
Cr Ciento Sesenta y Ocho
Cr Ciento Sesenta y Nueve
Cr Ciento Setenta
Cr Ciento Setenta y Uno
Cr Ciento Setenta y Dos
Cr Ciento Setenta y Tres
Cr Ciento Setenta y Cuatro
Cr Ciento Setenta y Cinco
Cr Ciento Setenta y Seis
Cr Ciento Setenta y Siete
Cr Ciento Setenta y Ocho
Cr Ciento Setenta y Nueve
Cr Ciento Ochenta
Cr Ciento Ochenta y Uno
Cr Ciento Ochenta y Dos
Cr Ciento Ochenta y Tres
Cr Ciento Ochenta y Cuatro
Cr Ciento Ochenta y Cinco
Cr Ciento Ochenta y Seis
Cr Ciento Ochenta y Siete
Cr Ciento Ochenta y Ocho
Cr Ciento Ochenta y Nueve
Cr Ciento Noventa
Cr Ciento Noventa y Uno
Cr Ciento Noventa y Dos
Cr Ciento Noventa y Tres
Cr Ciento Noventa y Cuatro
Cr Ciento Noventa y Cinco
Cr Ciento Noventa y Seis
Cr Ciento Noventa y Siete
Cr Ciento Noventa y Ocho
Cr Ciento Noventa y Nueve
Cr Doscientos
Cr Doscientos Uno
Cr Doscientos Dos
Cr Doscientos Tres
Cr Doscientos Cuatro
Cr Doscientos Cinco
Cr Doscientos Seis
Cr Doscientos Siete
Cr Doscientos Ocho
Cr Doscientos Nueve
Cr Doscientos Diez
Cr Doscientos Diez y Uno
Cr Doscientos Diez y Dos
Cr Doscientos Diez y Tres
Cr Doscientos Diez y Cuatro
Cr Doscientos Diez y Cinco
Cr Doscientos Diez y Seis
Cr Doscientos Diez y Siete
Cr Doscientos Diez y Ocho
Cr Doscientos Diez y Nueve
Cr Doscientos Veinte
Cr Doscientos Veinte y Uno
Cr Doscientos Veinte y Dos
Cr Doscientos Veinte y Tres
Cr Doscientos Veinte y Cuatro
Cr Doscientos Veinte y Cinco
Cr Doscientos Veinte y Seis
Cr Doscientos Veinte y Siete
Cr Doscientos Veinte y Ocho
Cr Doscientos Veinte y Nueve
Cr Doscientos Treinta
Cr Doscientos Treinta y Uno
Cr Doscientos Treinta y Dos
Cr Doscientos Treinta y Tres
Cr Doscientos Treinta y Cuatro
Cr Doscientos Treinta y Cinco
Cr Doscientos Treinta y Seis
Cr Doscientos Treinta y Siete
Cr Doscientos Treinta y Ocho
Cr Doscientos Treinta y Nueve
Cr Doscientos Cuarenta
Cr Doscientos Cuarenta y Uno
Cr Doscientos Cuarenta y Dos
Cr Doscientos Cuarenta y Tres
Cr Doscientos Cuarenta y Cuatro
Cr Doscientos Cuarenta y Cinco
Cr Doscientos Cuarenta y Seis
Cr Doscientos Cuarenta y Siete
Cr Doscientos Cuarenta y Ocho
Cr Doscientos Cuarenta y Nueve
Cr Doscientos Cincuenta
Cr Doscientos Cincuenta y Uno
Cr Doscientos Cincuenta y Dos
Cr Doscientos Cincuenta y Tres
Cr Doscientos Cincuenta y Cuatro
Cr Doscientos Cincuenta y Cinco
Cr Doscientos Cincuenta y Seis
Cr Doscientos Cincuenta y Siete
Cr Doscientos Cincuenta y Ocho
Cr Doscientos Cincuenta y Nueve
Cr Doscientos Sesenta
Cr Doscientos Sesenta y Uno
Cr Doscientos Sesenta y Dos
Cr Doscientos Sesenta y Tres
Cr Doscientos Sesenta y Cuatro
Cr Doscientos Sesenta y Cinco
Cr Doscientos Sesenta y Seis
Cr Doscientos Sesenta y Siete
Cr Doscientos Sesenta y Ocho
Cr Doscientos Sesenta y Nueve
Cr Doscientos Setenta
Cr Doscientos Setenta y Uno
Cr Doscientos Setenta y Dos
Cr Doscientos Setenta y Tres
Cr Doscientos Setenta y Cuatro
Cr Doscientos Setenta y Cinco
Cr Doscientos Setenta y Seis
Cr Doscientos Setenta y Siete
Cr Doscientos Setenta y Ocho
Cr Doscientos Setenta y Nueve
Cr Doscientos Ochenta
Cr Doscientos Ochenta y Uno
Cr Doscientos Ochenta y Dos
Cr Doscientos Ochenta y Tres
Cr Doscientos Ochenta y Cuatro
Cr Doscientos Ochenta y Cinco
Cr Doscientos Ochenta y Seis
Cr Doscientos Ochenta y Siete
Cr Doscientos Ochenta y Ocho
Cr Doscientos Ochenta y Nueve
Cr Doscientos Noventa
Cr Doscientos Noventa y Uno
Cr Doscientos Noventa y Dos
Cr Doscientos Noventa y Tres
Cr Doscientos Noventa y Cuatro
Cr Doscientos Noventa y Cinco
Cr Doscientos Noventa y Seis
Cr Doscientos Noventa y Siete
Cr Doscientos Noventa y Ocho
Cr Doscientos Noventa y Nueve
Cr Trescientos
Cr Trescientos Uno
Cr Trescientos Dos
Cr Trescientos Tres
Cr Trescientos Cuatro
Cr Trescientos Cinco
Cr Trescientos Seis
Cr Trescientos Siete
Cr Trescientos Ocho
Cr Trescientos Nueve
Cr Trescientos Diez
Cr Trescientos Diez y Uno
Cr Trescientos Diez y Dos
Cr Trescientos Diez y Tres
Cr Trescientos Diez y Cuatro
Cr Trescientos Diez y Cinco
Cr Trescientos Diez y Seis
Cr Trescientos Diez y Siete
Cr Trescientos Diez y Ocho
Cr Trescientos Diez y Nueve
Cr Trescientos Veinte
Cr Trescientos Veinte y Uno
Cr Trescientos Veinte y Dos
Cr Trescientos Veinte y Tres
Cr Trescientos Veinte y Cuatro
Cr Trescientos Veinte y Cinco
Cr Trescientos Veinte y Seis
Cr Trescientos Veinte y Siete
Cr Trescientos Veinte y Ocho
Cr Trescientos Veinte y Nueve
Cr Trescientos Treinta
Cr Trescientos Treinta y Uno
Cr Trescientos Treinta y Dos
Cr Trescientos Treinta y Tres
Cr Trescientos Treinta y Cuatro
Cr Trescientos Treinta y Cinco
Cr Trescientos Treinta y Seis
Cr Trescientos Treinta y Siete
Cr Trescientos Treinta y Ocho
Cr Trescientos Treinta y Nueve
Cr Trescientos Cuarenta
Cr Trescientos Cuarenta y Uno
Cr Trescientos Cuarenta y Dos
Cr Trescientos Cuarenta y Tres
Cr Trescientos Cuarenta y Cuatro
Cr Trescientos Cuarenta y Cinco
Cr Trescientos Cuarenta y Seis
Cr Trescientos Cuarenta y Siete
Cr Trescientos Cuarenta y Ocho
Cr Trescientos Cuarenta y Nueve
Cr Trescientos Cincuenta
Cr Trescientos Cincuenta y Uno
Cr Trescientos Cincuenta y Dos
Cr Trescientos Cincuenta y Tres
Cr Trescientos Cincuenta y Cuatro
Cr Trescientos Cincuenta y Cinco
Cr Trescientos Cincuenta y Seis
Cr Trescientos Cincuenta y Siete
Cr Trescientos Cincuenta y Ocho
Cr Trescientos Cincuenta y Nueve
Cr Trescientos Sesenta
Cr Trescientos Sesenta y Uno
Cr Trescientos Sesenta y Dos
Cr Trescientos Sesenta y Tres
Cr Trescientos Sesenta y Cuatro
Cr Trescientos Sesenta y Cinco
Cr Trescientos Sesenta y Seis
Cr Trescientos Sesenta y Siete
Cr Trescientos Sesenta y Ocho
Cr Trescientos Sesenta y Nueve
Cr Trescientos Setenta
Cr Trescientos Setenta y Uno
Cr Trescientos Setenta y Dos
Cr Trescientos Setenta y Tres
Cr Trescientos Setenta y Cuatro
Cr Trescientos Setenta y Cinco
Cr Trescientos Setenta y Seis
Cr Trescientos Setenta y Siete
Cr Trescientos Setenta y Ocho
Cr Trescientos Setenta y Nueve
Cr Trescientos Ochenta
Cr Trescientos Ochenta y Uno
Cr Trescientos Ochenta y Dos
Cr Trescientos Ochenta y Tres
Cr Trescientos Ochenta y Cuatro
Cr Trescientos Ochenta y Cinco
Cr Trescientos Ochenta y Seis
Cr Trescientos Ochenta y Siete
Cr Trescientos Ochenta y Ocho
Cr Trescientos Ochenta y Nueve
Cr Trescientos Noventa
Cr Trescientos Noventa y Uno
Cr Trescientos Noventa y Dos
Cr Trescientos Noventa y Tres
Cr Trescientos Noventa y Cuatro
Cr Trescientos Noventa y Cinco
Cr Trescientos Noventa y Seis
Cr Trescientos Noventa y Siete
Cr Trescientos Noventa y Ocho
Cr Trescientos Noventa y Nueve
Cr Cuatrocientos
Cr Cuatrocientos Uno
Cr Cuatrocientos Dos
Cr Cuatrocientos Tres
Cr Cuatrocientos Cuatro
Cr Cuatrocientos Cinco
Cr Cuatrocientos Seis
Cr Cuatrocientos Siete
Cr Cuatrocientos Ocho
Cr Cuatrocientos Nueve
Cr Cuatrocientos Diez
Cr Cuatrocientos Diez y Uno
Cr Cuatrocientos Diez y Dos
Cr Cuatrocientos Diez y Tres
Cr Cuatrocientos Diez y Cuatro
Cr Cuatrocientos Diez y Cinco
Cr Cuatrocientos Diez y Seis
Cr Cuatrocientos Diez y Siete
Cr Cuatrocientos Diez y Ocho
Cr Cuatrocientos Diez y Nueve
Cr Cuatrocientos Veinte
Cr Cuatrocientos Veinte y Uno
Cr Cuatrocientos Veinte y Dos
Cr Cuatrocientos Veinte y Tres
Cr Cuatrocientos Veinte y Cuatro
Cr Cuatrocientos Veinte y Cinco
Cr Cuatrocientos Veinte y Seis
Cr Cuatrocientos Veinte y Siete
Cr Cuatrocientos Veinte y Ocho
Cr Cuatrocientos Veinte y Nueve
Cr Cuatrocientos Treinta
Cr Cuatrocientos Treinta y Uno
Cr Cuatrocientos Treinta y Dos
Cr Cuatrocientos Treinta y Tres
Cr Cuatrocientos Treinta y Cuatro
Cr Cuatrocientos Treinta y Cinco
Cr Cuatrocientos Treinta y Seis
Cr Cuatrocientos Treinta y Siete
Cr Cuatrocientos Treinta y Ocho
Cr Cuatrocientos Treinta y Nueve
Cr Cuatrocientos Cuarenta
Cr Cuatrocientos Cuarenta y Uno
Cr Cuatrocientos Cuarenta y Dos
Cr Cuatrocientos Cuarenta y Tres
Cr Cuatrocientos Cuarenta y Cuatro
Cr Cuatrocientos Cuarenta y Cinco
Cr Cuatrocientos Cuarenta y Seis
Cr Cuatrocientos Cuarenta y Siete
Cr Cuatrocientos Cuarenta y Ocho
Cr Cuatrocientos Cuarenta y Nueve
Cr Cuatrocientos Cincuenta
Cr Cuatrocientos Cincuenta y Uno
Cr Cuatrocientos Cincuenta y Dos
Cr Cuatrocientos Cincuenta y Tres
Cr Cuatrocientos Cincuenta y Cuatro
Cr Cuatrocientos Cincuenta y Cinco
Cr Cuatrocientos Cincuenta y Seis
Cr Cuatrocientos Cincuenta y Siete
Cr Cuatrocientos Cincuenta y Ocho
Cr Cuatrocientos Cincuenta y Nueve
Cr Cuatrocientos Sesenta
Cr Cuatrocientos Sesenta y Uno
Cr Cuatrocientos Sesenta y Dos
Cr Cuatrocientos Sesenta y Tres
Cr Cuatrocientos Sesenta y Cuatro
Cr Cuatrocientos Sesenta y Cinco
Cr Cuatrocientos Sesenta y Seis
Cr Cuatrocientos Sesenta y Siete
Cr Cuatrocientos Sesenta y Ocho
Cr Cuatrocientos Sesenta y Nueve
Cr Cuatrocientos Setenta
Cr Cuatrocientos Setenta y Uno
Cr Cuatrocientos Setenta y Dos
Cr Cuatrocientos Setenta y Tres
Cr Cuatrocientos Setenta y Cuatro
Cr Cuatrocientos Setenta y Cinco
Cr Cuatrocientos Setenta y Seis
Cr Cuatrocientos Setenta y Siete
Cr Cuatrocientos Setenta y Ocho
Cr Cuatrocientos Setenta y Nueve
Cr Cuatrocientos Ochenta
Cr Cuatrocientos Ochenta y Uno
Cr Cuatrocientos Ochenta y Dos
Cr Cuatrocientos Ochenta y Tres
Cr Cuatrocientos Ochenta y Cuatro
Cr Cuatrocientos Ochenta y Cinco
Cr Cuatrocientos Ochenta y Seis
Cr Cuatrocientos Ochenta y Siete
Cr Cuatrocientos Ochenta y Ocho
Cr Cuatrocientos Ochenta y Nueve
Cr Cuatrocientos Noventa
Cr Cuatrocientos Noventa y Uno
Cr Cuatrocientos Noventa y Dos
Cr Cuatrocientos Noventa y Tres
Cr Cuatrocientos Noventa y Cuatro
Cr Cuatrocientos Noventa y Cinco
Cr Cuatrocientos Noventa y Seis
Cr Cuatrocientos Noventa y Siete
Cr Cuatrocientos Noventa y Ocho
Cr Cuatrocientos Noventa y Nueve
Cr Quinientos
Cr Quinientos Uno
Cr Quinientos Dos
Cr Quinientos Tres
Cr Quinientos Cuatro
Cr Quinientos Cinco
Cr Quinientos Seis
Cr Quinientos Siete
Cr Quinientos Ocho
Cr Quinientos Nueve
Cr Quinientos Diez
Cr Quinientos Diez y Uno
Cr Quinientos Diez y Dos
Cr Quinientos Diez y Tres
Cr Quinientos Diez y Cuatro
Cr Quinientos Diez y Cinco
Cr Quinientos Diez y Seis
Cr Quinientos Diez y Siete
Cr Quinientos Diez y Ocho
Cr Quinientos Diez y Nueve
Cr Quinientos Veinte
Cr Quinientos Veinte y Uno
Cr Quinientos Veinte y Dos
Cr Quinientos Veinte y Tres
Cr Quinientos Veinte y Cuatro
Cr Quinientos Veinte y Cinco
Cr Quinientos Veinte y Seis
Cr Quinientos Veinte y Siete
Cr Quinientos Veinte y Ocho
Cr Quinientos Veinte y Nueve
Cr Quinientos Treinta
Cr Quinientos Treinta y Uno
Cr Quinientos Treinta y Dos
Cr Quinientos Treinta y Tres
Cr Quinientos Treinta y Cuatro
Cr Quinientos Treinta y Cinco
Cr Quinientos Treinta y Seis
Cr Quinientos Treinta y Siete
Cr Quinientos Treinta y Ocho
Cr Quinientos Treinta y Nueve
Cr Quinientos Cuarenta
Cr Quinientos Cuarenta y Uno
Cr Quinientos Cuarenta y Dos
Cr Quinientos Cuarenta y Tres
Cr Quinientos Cuarenta y Cuatro
Cr Quinientos Cuarenta y Cinco
Cr Quinientos Cuarenta y Seis
Cr Quinientos Cuarenta y Siete
Cr Quinientos Cuarenta y Ocho
Cr Quinientos Cuarenta y Nueve
Cr Quinientos Cincuenta
Cr Quinientos Cincuenta y Uno
Cr Quinientos Cincuenta y Dos
Cr Quinientos Cincuenta y Tres
Cr Quinientos Cincuenta y Cuatro
Cr Quinientos Cincuenta y Cinco
Cr Quinientos Cincuenta y Seis
Cr Quinientos Cincuenta y Siete
Cr Quinientos Cincuenta y Ocho
Cr Quinientos Cincuenta y Nueve
Cr Quinientos Sesenta
Cr Quinientos Sesenta y Uno
Cr Quinientos Sesenta y Dos
Cr Quinientos Sesenta y Tres
Cr Quinientos Sesenta y Cuatro
Cr Quinientos Sesenta y Cinco
Cr Quinientos Sesenta y Seis
Cr Quinientos Sesenta y Siete
Cr Quinientos Sesenta y Ocho
Cr Quinientos Sesenta y Nueve
Cr Quinientos Setenta
Cr Quinientos Setenta y Uno
Cr Quinientos Setenta y Dos
Cr Quinientos Setenta y Tres
Cr Quinientos Setenta y Cuatro
Cr Quinientos Setenta y Cinco
Cr Quinientos Setenta y Seis
Cr Quinientos Setenta y Siete
Cr Quinientos Setenta y Ocho
Cr Quinientos Setenta y Nueve
Cr Quinientos Ochenta
Cr Quinientos Ochenta y Uno
Cr Quinientos Ochenta y Dos
Cr Quinientos Ochenta y Tres
Cr Quinientos Ochenta y Cuatro
Cr Quinientos Ochenta y Cinco
Cr Quinientos Ochenta y Seis
Cr Quinientos Ochenta y Siete
Cr Quinientos Ochenta y Ocho
Cr Quinientos Ochenta y Nueve
Cr Quinientos Noventa
Cr Quinientos Noventa y Uno
Cr Quinientos Noventa y Dos
Cr Quinientos Noventa y Tres
Cr Quinientos Noventa y Cuatro
Cr Quinientos Noventa y Cinco
Cr Quinientos Noventa y Seis
Cr Quinientos Noventa y Siete
Cr Quinientos Noventa y Ocho
Cr Quinientos Noventa y Nueve
Cr Seiscientos
Cr Seiscientos Uno
Cr Seiscientos Dos
Cr Seiscientos Tres
Cr Seiscientos Cuatro
Cr Seiscientos Cinco
Cr Seiscientos Seis
Cr Seiscientos Siete
Cr Seiscientos Ocho
Cr Seiscientos Nueve
Cr Seiscientos Diez
Cr Seiscientos Diez y Uno
Cr Seiscientos Diez y Dos
Cr Seiscientos Diez y Tres
Cr Seiscientos Diez y Cuatro
Cr Seiscientos Diez y Cinco
Cr Seiscientos Diez y Seis
Cr Seiscientos Diez y Siete
Cr Seiscientos Diez y Ocho
Cr Seiscientos Diez y Nueve
Cr Seiscientos Veinte
Cr Seiscientos Veinte y Uno
Cr Seiscientos Veinte y Dos
Cr Seiscientos Veinte y Tres
Cr Seiscientos Veinte y Cuatro
Cr Seiscientos Veinte y Cinco
Cr Seiscientos Veinte y Seis
Cr Seiscientos Veinte y Siete
Cr Seiscientos Veinte y Ocho
Cr Seiscientos Veinte y Nueve
Cr Seiscientos Treinta
Cr Seiscientos Treinta y Uno
Cr Seiscientos Treinta y Dos
Cr Seiscientos Treinta y Tres
Cr Seiscientos Treinta y Cuatro
Cr Seiscientos Treinta y Cinco
Cr Seiscientos Treinta y Seis
Cr Seiscientos Treinta y Siete
Cr Seiscientos Treinta y Ocho
Cr Seiscientos Treinta y Nueve
Cr Seiscientos Cuarenta
Cr Seiscientos Cuarenta y Uno
Cr Seiscientos Cuarenta y Dos
Cr Seiscientos Cuarenta y Tres
Cr Seiscientos Cuarenta y Cuatro
Cr Seiscientos Cuarenta y Cinco
Cr Seiscientos Cuarenta y Seis
Cr Seiscientos Cuarenta y Siete
Cr Seiscientos Cuarenta y Ocho
Cr Seiscientos Cuarenta y Nueve
Cr Seiscientos Cincuenta
Cr Seiscientos Cincuenta y Uno
Cr Seiscientos Cincuenta y Dos
Cr Seiscientos Cincuenta y Tres
Cr Seiscientos Cincuenta y Cuatro
Cr Seiscientos Cincuenta y Cinco
Cr Seiscientos Cincuenta y Seis
Cr Seiscientos Cincuenta y Siete
Cr Seiscientos Cincuenta y Ocho
Cr Seiscientos Cincuenta y Nueve
Cr Seiscientos Sesenta
Cr Seiscientos Sesenta y Uno
Cr Seiscientos Sesenta y Dos
Cr Seiscientos Sesenta y Tres
Cr Seiscientos Sesenta y Cuatro
Cr Seiscientos Sesenta y Cinco
Cr Seiscientos Sesenta y Seis
Cr Seiscientos Sesenta y Siete
Cr Seiscientos Sesenta y Ocho
Cr Seiscientos Sesenta y Nueve
Cr Seiscientos Setenta
Cr Seiscientos Setenta y Uno
Cr Seiscientos Setenta y Dos
Cr Seiscientos Setenta y Tres
Cr Seiscientos Setenta y Cuatro
Cr Seiscientos Setenta y Cinco
Cr Seiscientos Setenta y Seis
Cr Seiscientos Setenta y Siete
Cr Seiscientos Setenta y Ocho
Cr Seiscientos Setenta y Nueve
Cr Seiscientos Ochenta
Cr Seiscientos Ochenta y Uno
Cr Seiscientos Ochenta y Dos
Cr Seiscientos Ochenta y Tres
Cr Seiscientos Ochenta y Cuatro
Cr Seiscientos Ochenta y Cinco
Cr Seiscientos Ochenta y Seis
Cr Seiscientos Ochenta y Siete
Cr Seiscientos Ochenta y Ocho
Cr Seiscientos Ochenta y Nueve
Cr Seiscientos Noventa
Cr Seiscientos Noventa y Uno
Cr Seiscientos Noventa y Dos
Cr Seiscientos Noventa y Tres
Cr Seiscientos Noventa y Cuatro
Cr Seiscientos Noventa y Cinco
Cr Seiscientos Noventa y Seis
Cr Seiscientos Noventa y Siete
Cr Seiscientos Noventa y Ocho
Cr Seiscientos Noventa y Nueve
Cr Setecientos
Cr Setecientos Uno
Cr Setecientos Dos
Cr Setecientos Tres
Cr Setecientos Cuatro
Cr Setecientos Cinco
Cr Setecientos Seis
Cr Setecientos Siete
Cr Setecientos Ocho
Cr Setecientos Nueve
Cr Setecientos Diez
Cr Setecientos Diez y Uno
Cr Setecientos Diez y Dos
Cr Setecientos Diez y Tres
Cr Setecientos Diez y Cuatro
Cr Setecientos Diez y Cinco
Cr Setecientos Diez y Seis
Cr Setecientos Diez y Siete
Cr Setecientos Diez y Ocho
Cr Setecientos Diez y Nueve
Cr Setecientos Veinte
Cr Setecientos Veinte y Uno
Cr Setecientos Veinte y Dos
Cr Setecientos Veinte y Tres
Cr Setecientos Veinte y Cuatro
Cr Setecientos Veinte y Cinco
Cr Setecientos Veinte y Seis
Cr Setecientos Veinte y Siete
Cr Setecientos Veinte y Ocho
Cr Setecientos Veinte y Nueve
Cr Setecientos Treinta
Cr Setecientos Treinta y Uno
Cr Setecientos Treinta y Dos
Cr Setecientos Treinta y Tres
Cr Setecientos Treinta y Cuatro
Cr Setecientos Treinta y Cinco
Cr Setecientos Treinta y Seis
Cr Setecientos Treinta y Siete
Cr Setecientos Treinta y Ocho
Cr Setecientos Treinta y Nueve
Cr Setecientos Cuarenta
Cr Setecientos Cuarenta y Uno
Cr Setecientos Cuarenta y Dos
Cr Setecientos Cuarenta y Tres
Cr Setecientos Cuarenta y Cuatro
Cr Setecientos Cuarenta y Cinco
Cr Setecientos Cuarenta y Seis
Cr Setecientos Cuarenta y Siete
Cr Setecientos Cuarenta y Ocho
Cr Setecientos Cuarenta y Nueve
Cr Setecientos Cincuenta
Cr Setecientos Cincuenta y Uno
Cr Setecientos Cincuenta y Dos
Cr Setecientos Cincuenta y Tres
Cr Setecientos Cincuenta y Cuatro
Cr Setecientos Cincuenta y Cinco
Cr Setecientos Cincuenta y Seis
Cr Setecientos Cincuenta y Siete
Cr Setecientos Cincuenta y Ocho
Cr Setecientos Cincuenta y Nueve
Cr Setecientos Sesenta
Cr Setecientos Sesenta y Uno
Cr Setecientos Sesenta y Dos
Cr Setecientos Sesenta y Tres
Cr Setecientos Sesenta y Cuatro
Cr Setecientos Sesenta y Cinco
Cr Setecientos Sesenta y Seis
Cr Setecientos Sesenta y Siete
Cr Setecientos Sesenta y Ocho
Cr Setecientos Sesenta y Nueve
Cr Setecientos Setenta
Cr Setecientos Setenta y Uno
Cr Setecientos Setenta y Dos
Cr Setecientos Setenta y Tres
Cr Setecientos Setenta y Cuatro
Cr Setecientos Setenta y Cinco
Cr Setecientos Setenta y Seis
Cr Setecientos Setenta y Siete
Cr Setecientos Setenta y Ocho
Cr Setecientos Setenta y Nueve
Cr Setecientos Ochenta
Cr Setecientos Ochenta y Uno
Cr Setecientos Ochenta y Dos
Cr Setecientos Ochenta y Tres
Cr Setecientos Ochenta y Cuatro
Cr Setecientos Ochenta y Cinco
Cr Setecientos Ochenta y Seis
Cr Setecientos Ochenta y Siete
Cr Setecientos Ochenta y Ocho
Cr Setecientos Ochenta y Nueve
Cr Setecientos Noventa
Cr Setecientos Noventa y Uno
Cr Setecientos Noventa y Dos
Cr Setecientos Noventa y Tres
Cr Setecientos Noventa y Cuatro
Cr Setecientos Noventa y Cinco
Cr Setecientos Noventa y Seis
Cr Setecientos Noventa y Siete
Cr Setecientos Noventa y Ocho
Cr Setecientos Noventa y Nueve
Cr Ochocientos
Cr Ochocientos Uno
Cr Ochocientos Dos
Cr Ochocientos Tres
Cr Ochocientos Cuatro
Cr Ochocientos Cinco
Cr Ochocientos Seis
Cr Ochocientos Siete
Cr Ochocientos Ocho
Cr Ochocientos Nueve
Cr Ochocientos Diez
Cr Ochocientos Diez y Uno
Cr Ochocientos Diez y Dos
Cr Ochocientos Diez y Tres
Cr Ochocientos Diez y Cuatro
Cr Ochocientos Diez y Cinco
Cr Ochocientos Diez y Seis
Cr Ochocientos Diez y Siete
Cr Ochocientos Diez y Ocho
Cr Ochocientos Diez y Nueve
Cr Ochocientos Veinte
Cr Ochocientos Veinte y Uno
Cr Ochocientos Veinte y Dos
Cr Ochocientos Veinte y Tres
Cr Ochocientos Veinte y Cuatro
Cr Ochocientos Veinte y Cinco
Cr Ochocientos Veinte y Seis
Cr Ochocientos Veinte y Siete
Cr Ochocientos Veinte y Ocho
Cr Ochocientos Veinte y Nueve
Cr Ochocientos Treinta
Cr Ochocientos Treinta y Uno
Cr Ochocientos Treinta y Dos
Cr Ochocientos Treinta y Tres
Cr Ochocientos Treinta y Cuatro
Cr Ochocientos Treinta y Cinco
Cr Ochocientos Treinta y Seis
Cr Ochocientos Treinta y Siete
Cr Ochocientos Treinta y Ocho
Cr Ochocientos Treinta y Nueve
Cr Ochocientos Cuarenta
Cr Ochocientos Cuarenta y Uno
Cr Ochocientos Cuarenta y Dos
Cr Ochocientos Cuarenta y Tres
Cr Ochocientos Cuarenta y Cuatro
Cr Ochocientos Cuarenta y Cinco
Cr Ochocientos Cuarenta y Seis
Cr Ochocientos Cuarenta y Siete
Cr Ochocientos Cuarenta y Ocho
Cr Ochocientos Cuarenta y Nueve
Cr Ochocientos Cincuenta
Cr Ochocientos Cincuenta y Uno
Cr Ochocientos Cincuenta y Dos
Cr Ochocientos Cincuenta y Tres
Cr Ochocientos Cincuenta y Cuatro
Cr Ochocientos Cincuenta y Cinco
Cr Ochocientos Cincuenta y Seis
Cr Ochocientos Cincuenta y Siete
Cr Ochocientos Cincuenta y Ocho
Cr Ochocientos Cincuenta y Nueve
Cr Ochocientos Sesenta
Cr Ochocientos Sesenta y Uno
Cr Ochocientos Sesenta y Dos
Cr Ochocientos Sesenta y Tres
Cr Ochocientos Sesenta y Cuatro
Cr Ochocientos Sesenta y Cinco
Cr Ochocientos Sesenta y Seis
Cr Ochocientos Sesenta y Siete
Cr Ochocientos Sesenta y Ocho
Cr Ochocientos Sesenta y Nueve
Cr Ochocientos Setenta
Cr Ochocientos Setenta y Uno
Cr Ochocientos Setenta y Dos
Cr Ochocientos Setenta y Tres
Cr Ochocientos Setenta y Cuatro
Cr Ochocientos Setenta y Cinco
Cr Ochocientos Setenta y Seis
Cr Ochocientos Setenta y Siete
Cr Ochocientos Setenta y Ocho
Cr Ochocientos Setenta y Nueve
Cr Ochocientos Ochenta
Cr Ochocientos Ochenta y Uno
Cr Ochocientos Ochenta y Dos
Cr Ochocientos Ochenta y Tres
Cr Ochocientos Ochenta y Cuatro
Cr Ochocientos Ochenta y Cinco
Cr Ochocientos Ochenta y Seis
Cr Ochocientos Ochenta y Siete
Cr Ochocientos Ochenta y Ocho
Cr Ochocientos Och

GOVERNMENTAL UNIT REFERENCE MAP (2020): Willacy County, TX

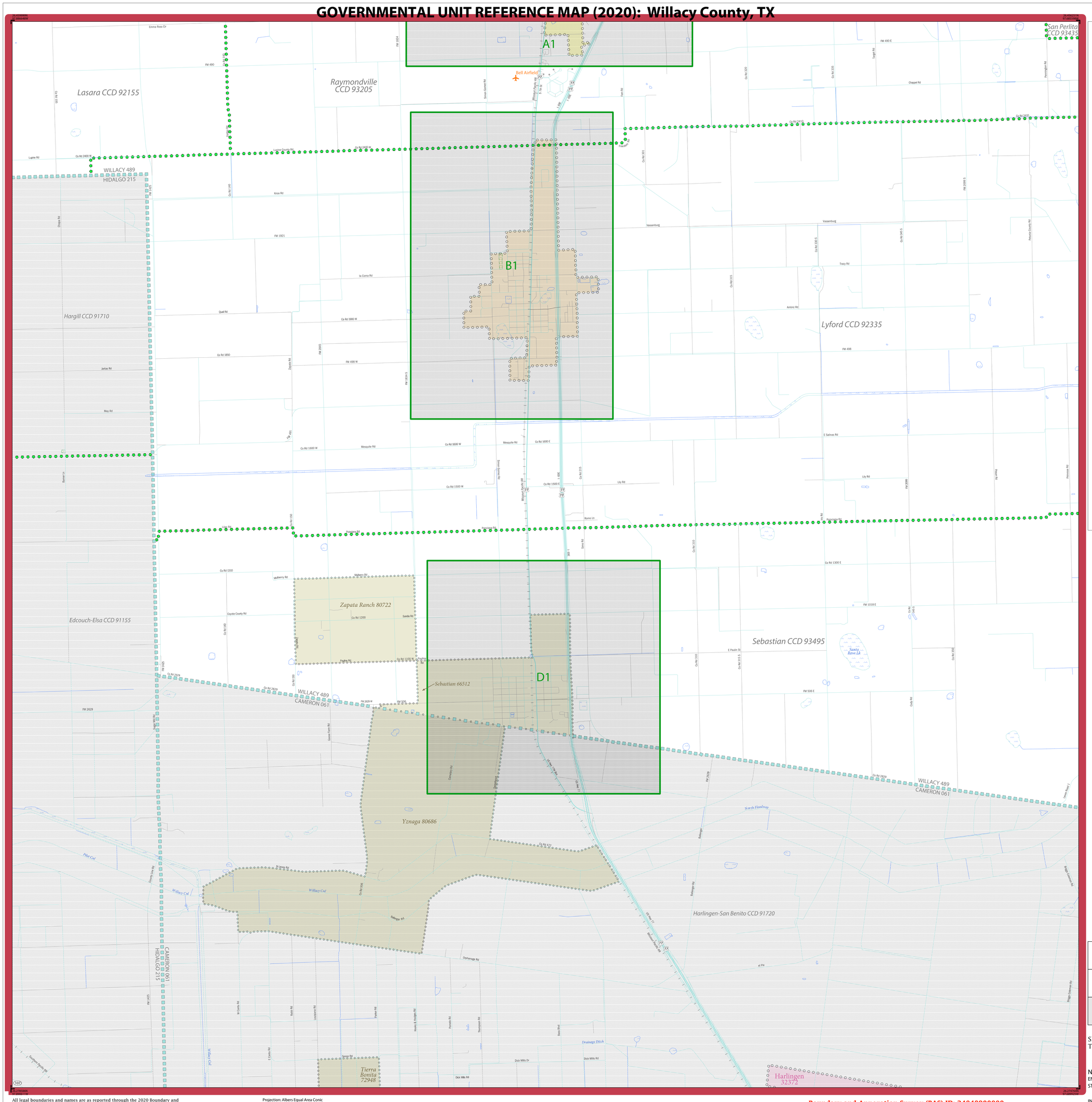

LEGEND

SYMBOL DESCRIPTION	SYMBOL	LABEL STYLE
Federal American Indian Reservation		L'ANSE RESERVATION (TA 1880)
Off-Reservation Trust Land		T1880
American Indian Tribal Subdivision		SHONTO (620)
Alaska Native Regional Corporation (ANRC)		NANA ANRC 52120
State (or statistically equivalent entity)		NEW YORK 36
County (or statistically equivalent entity)		ERIE 029
Minor Civil Division (MCD)[1]		Lee town 41460
Census County Division (CCD)[2]		Jemez CCD 91650
Consolidated City		MILFORD 47500
Incorporated Place[3]		Davis 18100
Census Designated Place (CDP)[2]		Cochiti 16560

DESCRIPTION	SYMBOL
Interstate	5
U.S. Highway	2
State Highway	4
Other Road	Marsh Ln
Cul-de-sac	
Circle	
Geographic Offset or Corridor	
4WD Trail, Stairway, Alley, Walkway, or Ferry	
Railroad	Southern RR
Pipeline or Power Line	
Ridge or Fence	
Property Line or Nonvisible Boundary	
Perennial Stream	Tumbling Cr
Intermittent Stream	Piney Cr
Mountain Peak or Hill	Mt. Baker

DESCRIPTION	SYMBOL
Water Body	Pleasant Lake
Swamp or Marsh	Okefenokee Swamp
Glacier	Bering Glacier
Airport, Airfield, or Helicopter Landing Pad	Dónärd Airfield
College or University	Coll/Univ
Military	Fort Belvoir
Prison or Juvenile Detention Center	P/JDC
Cemetery	Powell Cmtry
Golf Course	Pinehurst GlfCrs
National Park or Forest	Yosemite NP
Other Park	St Francis Park
Outside Subject Area	
Inset Area	A1

Where state, county, and/or MCD/CCD boundaries coincide, the map shows the boundary symbol for only the highest-ranking of these boundaries. Where American Indian reservation and American Indian tribal subdivision boundaries coincide, the map shows only the American Indian reservation boundaries.

Entity names are followed by either their FIPS code or census code; parentheses indicate a census code.

1 'MCD*' indicates a false MCD. These are for Census Bureau use only.

2 The CCD and CDP boundaries represent statistical entities only and are not updated through the BAS.

3 Incorporated place name color corresponds to the incorporated place fill color.

Due to space limitations, some road names, along with other feature and geography names on the map, may not be shown.

The Census Bureau stores primary and alternate road names, but only primary road names are used to label the roads on these maps.

Key to Adjacent Sheets

1	2	3
6	7	8

Sheet Location within Entity

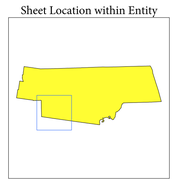

Sheet 7 of 10 PARENT sheets
Total Sheets: 15 (Index 1; Parent 10; Inset 4)

NAME: Willacy County (489)
ENTITY TYPE: County or statistically equivalent entity
ST: Texas (48)

INDEX OR PARENT SHEET #: 007
INSET SHEET #: 000000

2020 COUNTY REF MAP (PARENT)

5340248489000000007000000

All legal boundaries and names are as reported through the 2020 Boundary and Annexation Survey (BAS) and Boundary Validation Program (BVP). The boundaries shown on this map are for Census Bureau statistical data collection and tabulation purposes only; their depiction and designation for statistical purposes does not constitute a determination of jurisdictional authority or rights of ownership or entitlement.

Data Source: U.S. Census Bureau's MAF/TIGER database (TAB20), November 2020
Created by Geography Division: December 09, 2020

U.S. DEPARTMENT OF COMMERCE U.S. Census Bureau

Projection: Albers Equal Area Conic
Datum: NAD 83
Spheroid: GRS 80
1st Standard Parallel: 27 36 51
2nd Standard Parallel: 34 43 24
Central Meridian: -100 04 35
Latitude of Projection's Origin: 25 50 13
False Easting: 0
False Northing: 0

0 0.8 1.6 2.4 3.2 4 Kilometers
0 0.5 1 1.5 2 2.5 Miles
The plotted map scale is 1:27,500

N W E S

Boundary and Annexation Survey (BAS) ID: 24848900000
BAS Submission Deadline: March 1, 2021

PDF versions of the BAS maps are available at:
www.census.gov/programs-surveys/bas/geographies.html

For more information, or to request additional maps, please email geo.bas@census.gov, call 1-800-972-5651, or visit www.census.gov/programs-surveys/bas.html.

United States Census Bureau

GOVERNMENTAL UNIT REFERENCE MAP (2020): Willacy County, TX

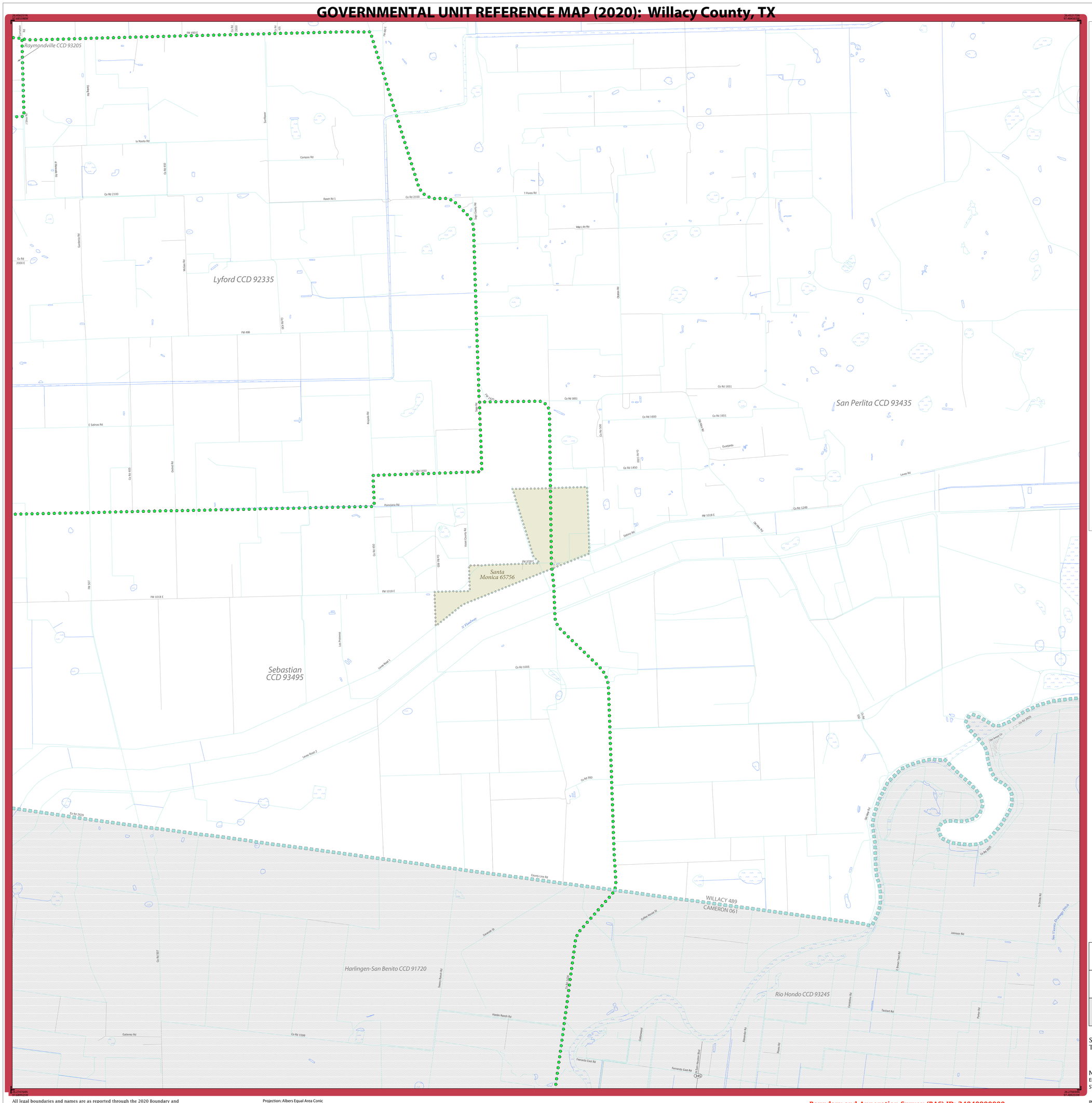

LEGEND

SYMBOL DESCRIPTION	SYMBOL	LABEL STYLE
Federal American Indian Reservation		L'ANSE RESERVATION (TA 1880)
Off-Reservation Trust Land		T1880
American Indian Tribal Subdivision		SHONTO (620)
Alaska Native Regional Corporation (ANRC)		*NANA ANRC 52120*
State (or statistically equivalent entity)		NEW YORK 36
County (or statistically equivalent entity)		ERIE 029
Minor Civil Division (MCD)[1]		Lee town 41460
Census County Division (CCD)[2]		*Jemez CCD 91650*
Consolidated City		MILFORD 47500
Incorporated Place[3]		Davis 18100
Census Designated Place (CDP)[2]		*Cochiti 16560*

DESCRIPTION	SYMBOL	DESCRIPTION	SYMBOL
Interstate	5	Water Body	*Pleasant Lake*
U.S. Highway	2	Swamp or Marsh	*Okefenokee Swamp*
State Highway	4	Glacier	*Bering Glacier*
Other Road	Marsh Ln	Airport, Airfield, or Helicopter Landing Pad	*Dönärd Airfoyh*
Cul-de-sac		College or University	Coll/Univ
Circle		Military	Fort Belvoir
Geographic Offset or Corridor		Prison or Juvenile Detention Center	PJIDC
4WD Trail, Stairway, Alley, Walkway, or Ferry		Cemetery	Powell Cmtry
Railroad	Southern RR	Golf Course	Pinehurst GlfCrs
Pipeline or Power Line		National Park or Forest	Yosemite NP
Ridge or Fence		Other Park	St Francis Park
Property Line or Nonvisible Boundary		Outside Subject Area	
Perennial Stream	*Tumbling Cr*	Inset Area	A1
Intermittent Stream	*Piney Cr*		
Mountain Peak or Hill	*Mt. Baker*		

Where state, county, and/or MCD/CCD boundaries coincide, the map shows the boundary symbol for only the highest-ranking of these boundaries. Where American Indian reservation and American Indian tribal subdivision boundaries coincide, the map shows only the American Indian reservation boundaries.

Entity names are followed by either their FIPS code or census code; parentheses indicate a census code.

1 'MCD*' indicates a false MCD. These are for Census Bureau use only.

2 The CCD and CDP boundaries represent statistical entities only and are not updated through the BAS.

3 Incorporated place name color corresponds to the incorporated place fill color.

Due to space limitations, some road names, along with other feature and geography names on the map, may not be shown.

The Census Bureau stores primary and alternate road names, but only primary road names are used to label the roads on these maps.

Key to Adjacent Sheets

2	3	4
7	8	9

Sheet Location within Entity

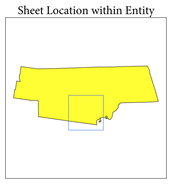

Sheet 8 of 10 PARENT sheets
Total Sheets: 15 (Index 1; Parent 10; Inset 4)

NAME: Willacy County (489)
ENTITY TYPE: County or statistically equivalent entity
ST: Texas (48)

INDEX OR PARENT SHEET #: 008
INSET SHEET #: 000000

2020 COUNTY REF MAP (PARENT)

5340248489000000008000000

All legal boundaries and names are as reported through the 2020 Boundary and Annexation Survey (BAS) and Boundary Validation Program (BVP). The boundaries shown on this map are for Census Bureau statistical data collection and tabulation purposes only; their depiction and designation for statistical purposes does not constitute a determination of jurisdictional authority or rights of ownership or entitlement.

Data Source: U.S. Census Bureau's MAF/TIGER database (TAB20), November 2020
Created by Geography Division: December 09, 2020

U.S. DEPARTMENT OF COMMERCE U.S. Census Bureau

Projection: Albers Equal Area Conic
Datum: NAD 83
Spheroid: GRS 80
1st Standard Parallel: 27 36 51
2nd Standard Parallel: 34 43 24
Central Meridian: -100 04 35
Latitude of Projection's Origin: 25 50 13
False Easting: 0
False Northing: 0

0 0.8 1.6 2.4 3.2 4 Kilometers
0 0.5 1 1.5 2 2.5 Miles
The plotted map scale is 1:27,500

N W E S

Boundary and Annexation Survey (BAS) ID: 24848900000
BAS Submission Deadline: March 1, 2021

PDF versions of the BAS maps are available at: www.census.gov/programs-surveys/bas/geographies.html

For more information, or to request additional maps, please email geo.bas@census.gov, call 1-800-972-5651, or visit www.census.gov/programs-surveys/bas.html.

United States Census Bureau

GOVERNMENTAL UNIT REFERENCE MAP (2020): Willacy County, TX

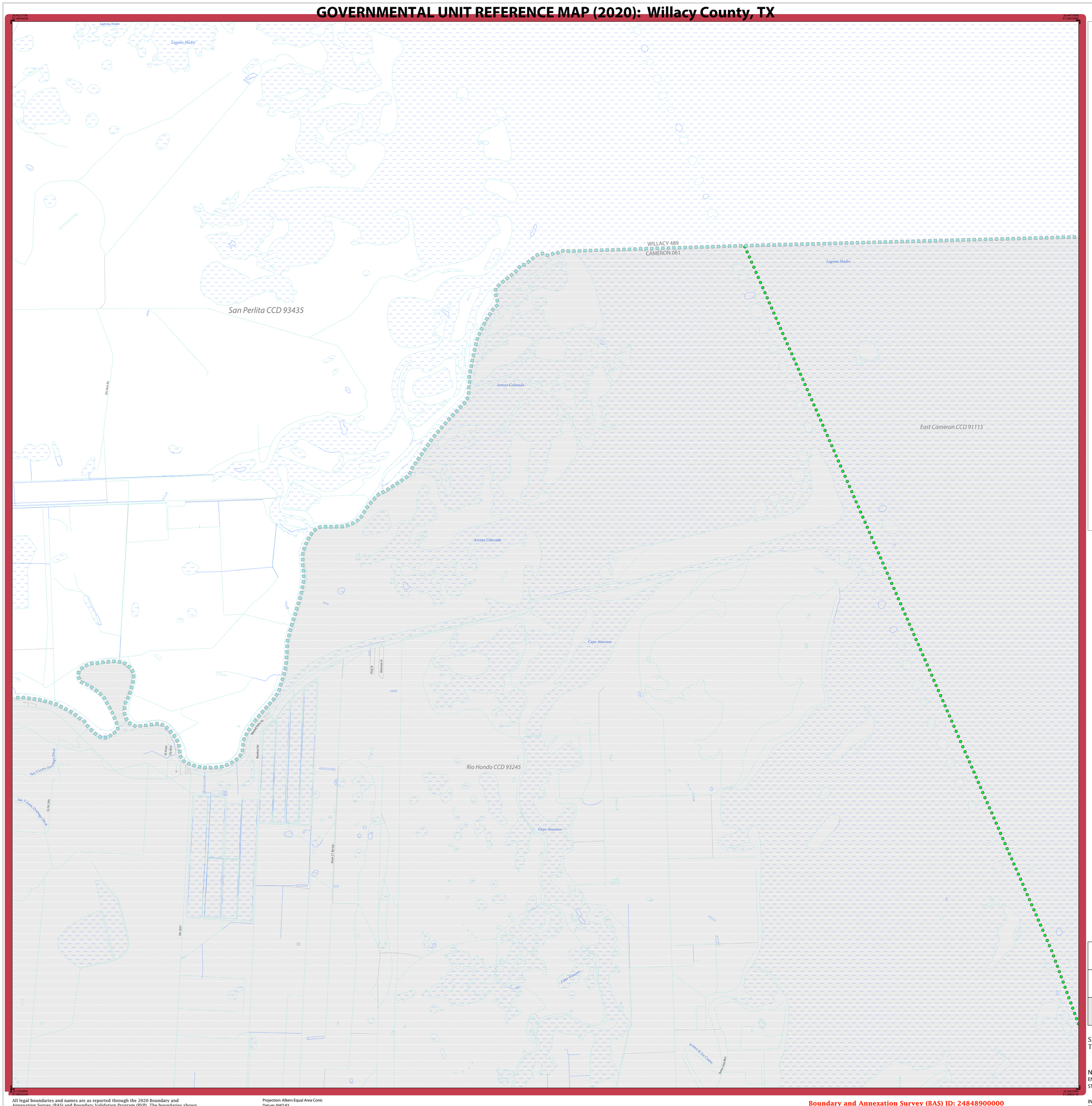

LEGEND

SYMBOL DESCRIPTION	SYMBOL	LABEL STYLE
Federal American Indian Reservation		L'ANSE RESERVATION (TA 1880)
Off-Reservation Trust Land		T1880
American Indian Tribal Subdivision		SHONTO (620)
Alaska Native Regional Corporation (ANRC)		NANA ANRC 52120
State (or statistically equivalent entity)		NEW YORK 36
County (or statistically equivalent entity)		ERIE 029
Minor Civil Division (MCD)[1]		Lee town 41460
Census County Division (CCD)[2]		Jemez CCD 91650
Consolidated City		MILFORD 47500
Incorporated Place[3]		Davis 18100
Census Designated Place (CDP)[2]		Cochiti 16560

DESCRIPTION	SYMBOL	DESCRIPTION	SYMBOL
Interstate	5	Water Body	Pleasant Lake
U.S. Highway	2	Swamp or Marsh	Okefenokee Swamp
State Highway	4	Glacier	Bering Glacier
Other Road	Marsh Ln	Airport, Airfield, or Helicopter Landing Pad	Dönärd Airfield
Cul-de-sac		College or University	Coll/Univ
Circle		Military	Fort Belvoir
Geographic Offset or Corridor		Prison or Juvenile Detention Center	P/JDC
4WD Trail, Stairway, Alley, Walkway, or Ferry		Cemetery	Powell Cmtry
Railroad	Southern RR	Golf Course	Pinehurst GlfCrs
Pipeline or Power Line		National Park or Forest	Yosemite NP
Ridge or Fence		Other Park	St Francis Park
Property Line or Nonvisible Boundary		Outside Subject Area	
Perennial Stream	Tumbling Cr	Inset Area	A1
Intermittent Stream	Piney Cr		
Mountain Peak or Hill	Mt. Baker		

Where state, county, and/or MCD/CCD boundaries coincide, the map shows the boundary symbol for only the highest-ranking of these boundaries. Where American Indian reservation and American Indian tribal subdivision boundaries coincide, the map shows only the American Indian reservation boundaries.

Entity names are followed by either their FIPS code or census code; parentheses indicate a census code.

1 "MCD" indicates a false MCD. These are for Census Bureau use only.

2 The CCD and CDP boundaries represent statistical entities only and are not updated through the BAS.

3 Incorporated place name color corresponds to the incorporated place fill color.

Due to space limitations, some road names, along with other feature and geography names on the map, may not be shown.

The Census Bureau stores primary and alternate road names, but only primary road names are used to label the roads on these maps.

Key to Adjacent Sheets

3	4	5
8	9	10

Sheet Location within Entity

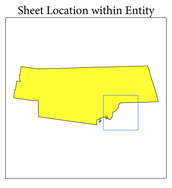

Sheet 9 of 10 PARENT sheets
Total Sheets: 15 (Index 1; Parent 10; Inset 4)

NAME: Willacy County (489)
ENTITY TYPE: County or statistically equivalent entity
ST: Texas (48)

INDEX OR PARENT SHEET #: 009
INSET SHEET #: 000000

2020 COUNTY REF MAP (PARENT)

5340248489000000009000000

All legal boundaries and names are as reported through the 2020 Boundary and Annexation Survey (BAS) and Boundary Validation Program (BVP). The boundaries shown on this map are for Census Bureau statistical data collection and tabulation purposes only; their depiction and designation for statistical purposes does not constitute a determination of jurisdictional authority or rights of ownership or entitlement.

Data Source: U.S. Census Bureau's MAF/TIGER database (TAB20), November 2020
Created by Geography Division: December 09, 2020

U.S. DEPARTMENT OF COMMERCE U.S. Census Bureau

Projection: Albers Equal Area Conic
Datum: NAD 83
Spheroid: GRS 80
1st Standard Parallel: 27 36 51
2nd Standard Parallel: 34 43 24
Central Meridian: -100 04 35
Latitude of Projection's Origin: 25 50 13
False Easting: 0
False Northing: 0

0 0.8 1.6 2.4 3.2 4 Kilometers
0 0.5 1 1.5 2 2.5 Miles
The plotted map scale is 1:27,500

N W E S

Boundary and Annexation Survey (BAS) ID: 24848900000
BAS Submission Deadline: March 1, 2021

PDF versions of the BAS maps are available at:
www.census.gov/programs-surveys/bas/geographies.html

For more information, or to request additional maps, please email geo.bas@census.gov, call 1-800-972-5651, or visit www.census.gov/programs-surveys/bas.html.

United States Census Bureau

GOVERNMENTAL UNIT REFERENCE MAP (2020): Willacy County, TX

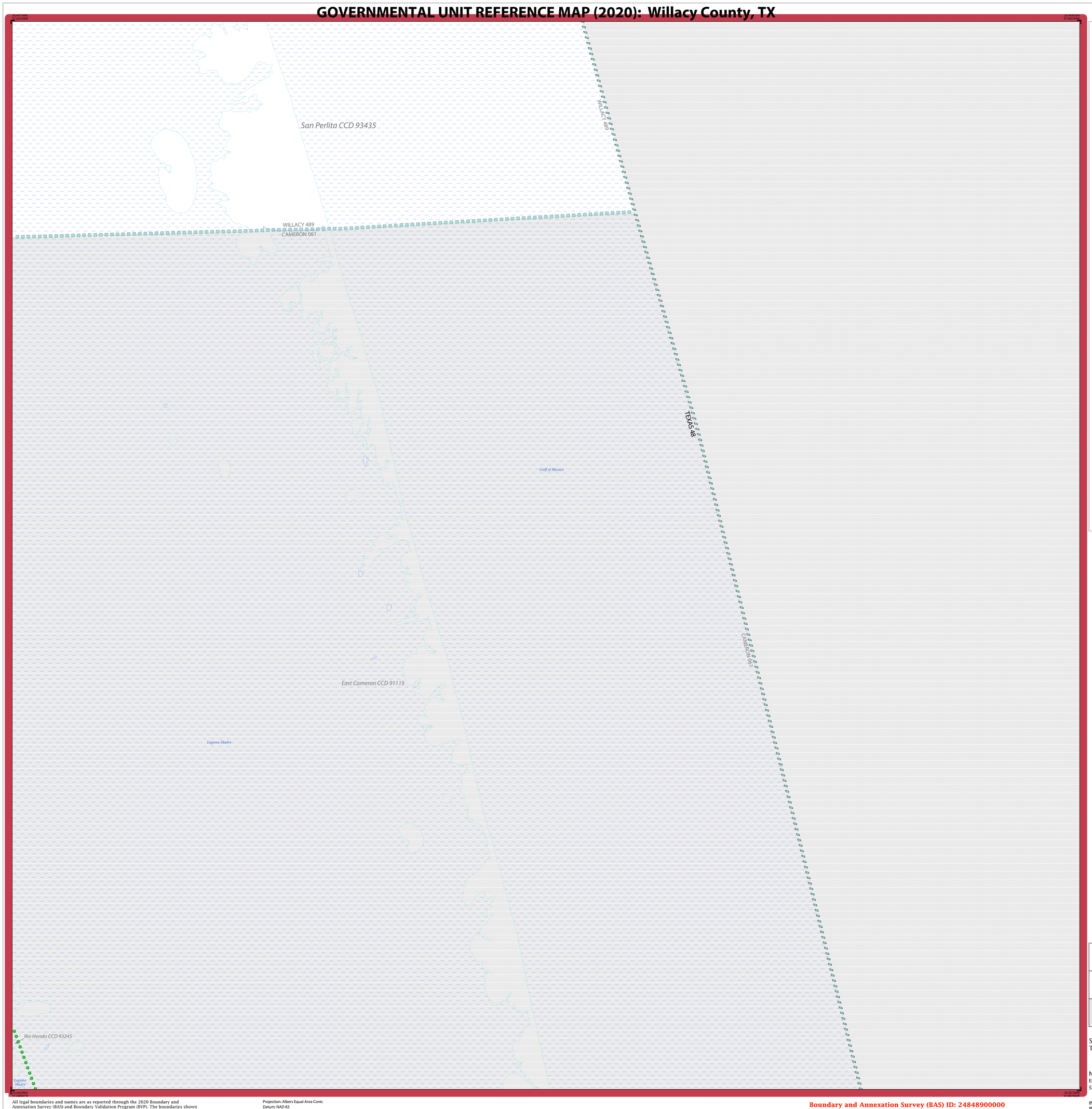

LEGEND

SYMBOL DESCRIPTION	SYMBOL	LABEL STYLE
Federal American Indian Reservation		L'ANSE RESERVATION (TA 1880)
Off-Reservation Trust Land		T1880
American Indian Tribal Subdivision		SHONTO (620)
Alaska Native Regional Corporation (ANRC)		NANA ANRC 52120
State (or statistically equivalent entity)		NEW YORK 36
County (or statistically equivalent entity)		ERIE 029
Minor Civil Division (MCD)[1]		Lee town 41460
Census County Division (CCD)[2]		Jemez CCD 91650
Consolidated City		MILFORD 47500
Incorporated Place[3]		Davis 18100
Census Designated Place (CDP)[2]		Cochiti 16560

DESCRIPTION	SYMBOL	DESCRIPTION	SYMBOL
Interstate	5	Water Body	Pleasant Lake
U.S. Highway	2	Swamp or Marsh	Okefenokee Swamp
State Highway	4	Glacier	Bering Glacier
Other Road	Marsh Ln	Airport, Airfield, or Helicopter Landing Pad	Dónard Airfield
Cul-de-sac		College or University	Coll/Univ
Circle		Military	Fort Belvoir
Geographic Offset or Corridor		Prison or Juvenile Detention Center	P/JDC
4WD Trail, Stairway, Alley, Walkway, or Ferry		Cemetery	Powell Cmtry
Railroad	Southern RR	Golf Course	Pinehurst GlfCrs
Pipeline or Power Line		National Park or Forest	Yosemite NP
Ridge or Fence		Other Park	St Francis Park
Property Line or Nonvisible Boundary		Outside Subject Area	
Perennial Stream	Tumbling Cr	Inset Area	A1
Intermittent Stream	Piney Cr		
Mountain Peak or Hill	Mt. Baker		

Where state, county, and/or MCD/CCD boundaries coincide, the map shows the boundary symbol for only the highest-ranking of these boundaries. Where American Indian reservation and American Indian tribal subdivision boundaries coincide, the map shows only the American Indian reservation boundaries.

Entity names are followed by either their FIPS code or census code; parentheses indicate a census code.

1 'MCD*' indicates a false MCD. These are for Census Bureau use only.

2 The CCD and CDP boundaries represent statistical entities only and are not updated through the BAS.

3 Incorporated place name color corresponds to the incorporated place fill color.

Due to space limitations, some road names, along with other feature and geography names on the map, may not be shown.

The Census Bureau stores primary and alternate road names, but only primary road names are used to label the roads on these maps.

Key to Adjacent Sheets

4	5	
9	10	

Sheet Location within Entity

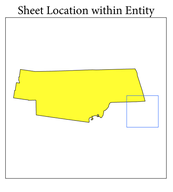

Sheet 10 of 10 PARENT sheets
Total Sheets: 15 (Index 1; Parent 10; Inset 4)

NAME: Willacy County (489)
ENTITY TYPE: County or statistically equivalent entity
ST: Texas (48)

INDEX OR PARENT SHEET #: 010
INSET SHEET #: 000000

2020 COUNTY REF MAP (PARENT)

5340248489000001000000 0

All legal boundaries and names are as reported through the 2020 Boundary and Annexation Survey (BAS) and Boundary Validation Program (BVP). The boundaries shown on this map are for Census Bureau statistical data collection and tabulation purposes only; their depiction and designation for statistical purposes does not constitute a determination of jurisdictional authority or rights of ownership or entitlement.

Data Source: U.S. Census Bureau's MAF/TIGER database (TAB20), November 2020
Created by Geography Division: December 09, 2020

U.S. DEPARTMENT OF COMMERCE U.S. Census Bureau

Projection: Albers Equal Area Conic
Datum: NAD 83
Spheroid: GRS 80
1st Standard Parallel: 27 36 51
2nd Standard Parallel: 34 43 24
Central Meridian: -100 04 35
Latitude of Projection's Origin: 25 50 13
False Easting: 0
False Northing: 0

0 0.8 1.6 2.4 3.2 4 Kilometers
0 0.5 1 1.5 2 2.5 Miles
The plotted map scale is 1:27,500

N W E S

Boundary and Annexation Survey (BAS) ID: 24848900000
BAS Submission Deadline: March 1, 2021

PDF versions of the BAS maps are available at:
www.census.gov/programs-surveys/bas/geographies.html

For more information, or to request additional maps, please email geo.bas@census.gov, call 1-800-972-5651, or visit www.census.gov/programs-surveys/bas.html.

United States Census Bureau

GOVERNMENTAL UNIT REFERENCE MAP (2020): Willacy County, TX

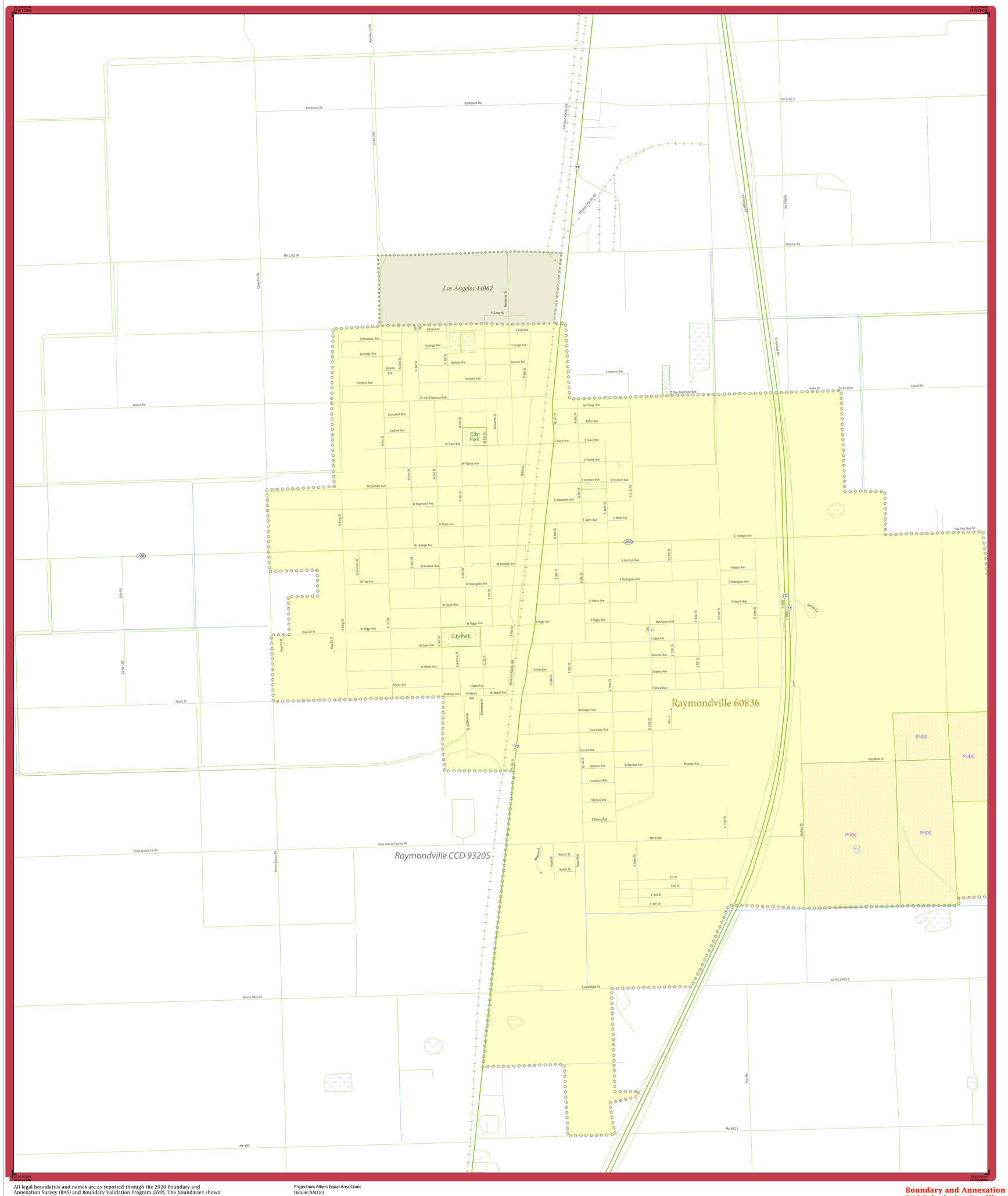

LEGEND

SYMBOL DESCRIPTION	SYMBOL	LABEL STYLE
Federal American Indian Reservation		L'ANSE RESERVATION (TA 1880)
Off-Reservation Trust Land		T1880
American Indian Tribal Subdivision		SHONTO (620)
Alaska Native Regional Corporation (ANRC)		*NANA ANRC 52120*
State (or statistically equivalent entity)		NEW YORK 36
County (or statistically equivalent entity)		ERIE 029
Minor Civil Division (MCD)[1]		Lee town 41460
Census County Division (CCD)[2]		*Jemez CCD 91650*
Consolidated City		MILFORD 47500
Incorporated Place[3]		Davis 18100
Census Designated Place (CDP)[2]		*Cochiti 16560*

DESCRIPTION	SYMBOL	DESCRIPTION	SYMBOL
Interstate	5	Water Body	*Pleasant Lake*
U.S. Highway	2	Swamp or Marsh	*Okefenokee Swamp*
State Highway	4	Glacier	*Bering Glacier*
Other Road	Marsh Ln	Airport, Airfield, or Helicopter Landing Pad	Donald Airport
Cul-de-sac		College or University	Coll/Univ
Circle		Military	Fort Belvoir
Geographic Offset or Corridor		Prison or Juvenile Detention Center	P/JDC
4WD Trail, Stairway, Alley, Walkway, or Ferry		Cemetery	Powell Cmtry
Railroad	Southern RR	Golf Course	Pinehurst GlfCrs
Pipeline or Power Line		National Park or Forest	Yosemite NP
Ridge or Fence		Other Park	St Francis Park
Property Line or Nonvisible Boundary		Outside Subject Area	
Perennial Stream	*Tumbling Cr*	Inset Area	A1
Intermittent Stream	*Piney Cr*		
Mountain Peak or Hill	*Mt. Baker*		

Where state, county, and/or MCD/CCD boundaries coincide, the map shows the boundary symbol for only the highest-ranking of these boundaries. Where American Indian reservation and American Indian tribal subdivision boundaries coincide, the map shows only the American Indian reservation boundaries.

Entity names are followed by either their FIPS code or census code; parentheses indicate a census code.

1 'MCD" indicates a false MCD. These are for Census Bureau use only.

2 The CCD and CDP boundaries represent statistical entities only and are not updated through the BAS.

3 Incorporated place name color corresponds to the incorporated place fill color.

Due to space limitations, some road names, along with other feature and geography names on the map, may not be shown.

The Census Bureau stores primary and alternate road names, but only primary road names are used to label the roads on these maps.

Sheet Location within Entity

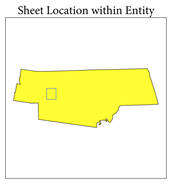

Sheet A1 of 4 INSET sheets
Total Sheets: 15 (Index 1; Parent 10; Inset 4)

NAME: Willacy County (489)
ENTITY TYPE: County or statistically equivalent entity
ST: Texas (48)

INDEX OR PARENT SHEET #: 002
INSET SHEET #: 006501

2020 COUNTY REF MAP (INSET)

5340248489000000002006501

All legal boundaries and names are as reported through the 2020 Boundary and Annexation Survey (BAS) and Boundary Validation Program (BVP). The boundaries shown on this map are for Census Bureau statistical data collection and tabulation purposes only; their depiction and designation for statistical purposes does not constitute a determination of jurisdictional authority or rights of ownership or entitlement.

Data Source: U.S. Census Bureau's MAF/TIGER database (TAB20), November 2020
Created by Geography Division: December 09, 2020

U.S. DEPARTMENT OF COMMERCE U.S. Census Bureau

Projection: Albers Equal Area Conic
Datum: NAD 83
Spheroid: GRS 80
1st Standard Parallel: 27 36 51
2nd Standard Parallel: 34 43 24
Central Meridian: -100 04 35
Latitude of Projection's Origin: 25 50 13
False Easting: 0
False Northing: 0

0 0.2 0.4 0.6 0.8 1 Kilometers
0 0.1 0.2 0.3 0.4 0.5 Miles
The plotted map scale is 1:9,049

N W E S

Boundary and Annexation Survey (BAS) ID: 24848900000
BAS Submission Deadline: March 1, 2021

PDF versions of the BAS maps are available at:
www.census.gov/programs-surveys/bas/geographies.html

For more information, or to request additional maps, please email geo.bas@census.gov, call 1-800-972-5651, or visit www.census.gov/programs-surveys/bas.html.

United States Census Bureau

GOVERNMENTAL UNIT REFERENCE MAP (2020): Willacy County, TX

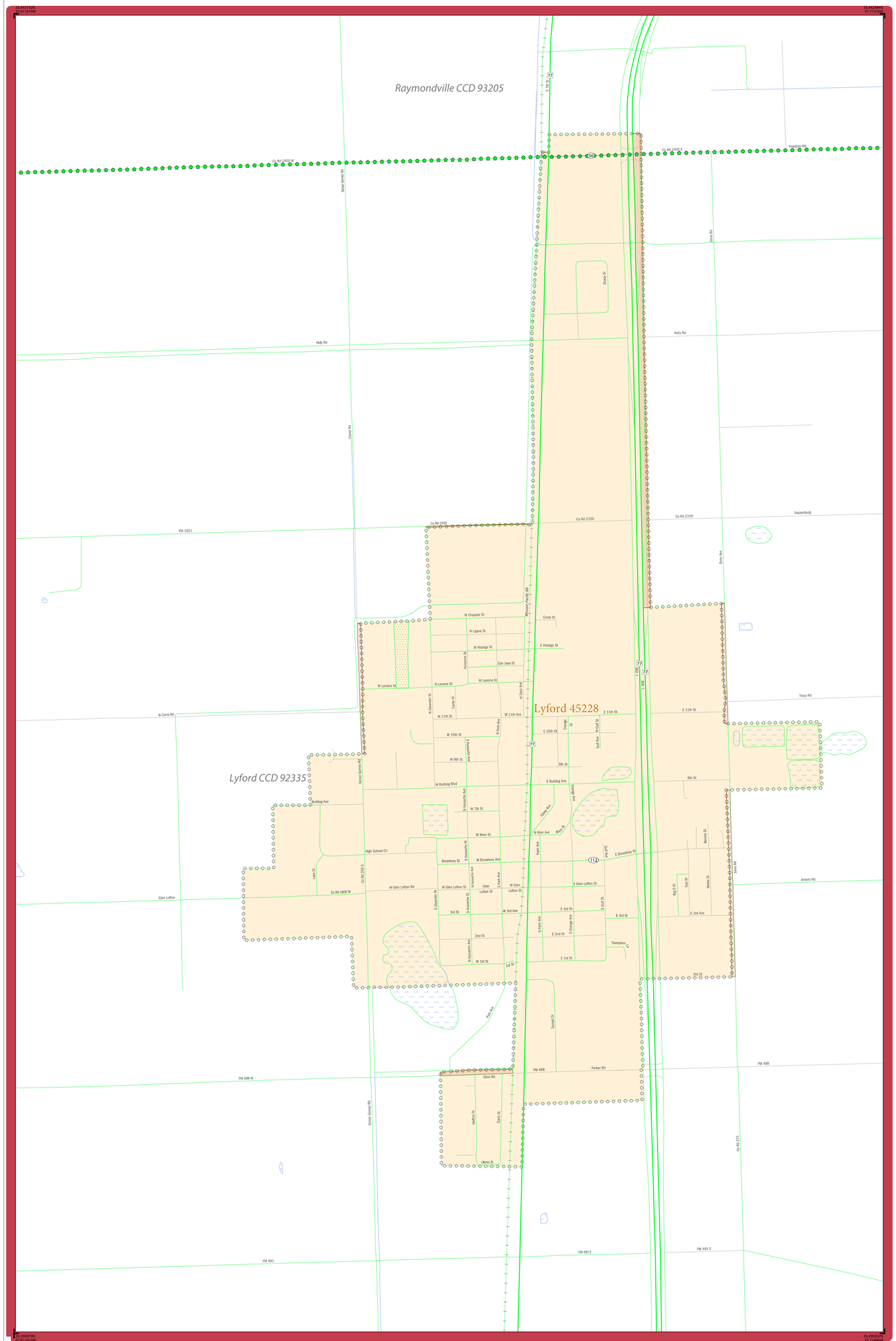

All legal boundaries and names are as reported through the 2020 Boundary and Annexation Survey (BAS) and Boundary Validation Program (BVP). The boundaries shown on this map are for Census Bureau statistical data collection and tabulation purposes only; their depiction and designation for statistical purposes does not constitute a determination of jurisdictional authority or rights of ownership or entitlement.

Data Source: U.S. Census Bureau's MAF/TIGER database (TAB20), November 2020
Created by: Geography Division: December 09, 2020

U.S. DEPARTMENT OF COMMERCE U.S. Census Bureau

Projection: Albers Equal Area Conic
Datum: NAD 83
Spheroid: GRS 80
1st Standard Parallel: 27 36 51
2nd Standard Parallel: 34 43 24
Central Meridian: -100 04 35
Latitude of Projection's Origin: 25 50 13
False Easting: 0
False Northing: 0

0 0.2 0.4 0.6 0.8 1 Kilometers
0 0.1 0.2 0.3 0.4 0.5 Miles
The plotted map scale is 1:8,158

N W E S

Boundary and Annexation Survey (BAS) ID: 24848900000
BAS Submission Deadline: March 1, 2021

PDF versions of the BAS maps are available at:
www.census.gov/programs-surveys/bas/geographies.html

For more information, or to request additional maps, please email geo.bas@census.gov, call 1-800-972-5651, or visit www.census.gov/programs-surveys/bas.html.

LEGEND

SYMBOL DESCRIPTION	SYMBOL	LABEL STYLE
Federal American Indian Reservation		L'ANSE RESERVATION (TA 1880)
Off-Reservation Trust Land		T1880
American Indian Tribal Subdivision		SHONTO (620)
Alaska Native Regional Corporation (ANRC)		*NANA ANRC 52120*
State (or statistically equivalent entity)		NEW YORK 36
County (or statistically equivalent entity)		ERIE 029
Minor Civil Division (MCD)[1]		Lee town 41460
Census County Division (CCD)[2]		*Jemez CCD 91650*
Consolidated City		MILFORD 47500
Incorporated Place[3]		Davis 18100
Census Designated Place (CDP)[2]		*Cochiti 16560*

DESCRIPTION	SYMBOL	DESCRIPTION	SYMBOL
Interstate	5	Water Body	*Pleasant Lake*
U.S. Highway	2	Swamp or Marsh	*Okefenokee Swamp*
State Highway	4	Glacier	*Bering Glacier*
Other Road	Marsh Ln	Airport, Airfield, or Helicopter Landing Pad	Dönärd Airfield
Cul-de-sac		College or University	Coll/Univ
Circle		Military	Fort Belvoir
Geographic Offset or Corridor		Prison or Juvenile Detention Center	P/JDC
4WD Trail, Stairway, Alley, Walkway, or Ferry		Cemetery	Powell Cmtry
Railroad	Southern RR	Golf Course	Pinehurst Gl/Crs
Pipeline or Power Line		National Park or Forest	Yosemite NP
Ridge or Fence		Other Park	St Francis Park
Property Line or Nonvisible Boundary		Outside Subject Area	
Perennial Stream	*Tumbling Cr*	Inset Area	A1
Intermittent Stream	*Piney Cr*		
Mountain Peak or Hill	*MK Boker*		

Where state, county, and/or MCD/CCD boundaries coincide, the map shows the boundary symbol for only the highest-ranking of these boundaries. Where American Indian reservation and American Indian tribal subdivision boundaries coincide, the map shows only the American Indian reservation boundaries.

Entity names are followed by either their FIPS code or census code; parentheses indicate a census code.

1 'MCD*' indicates a false MCD. These are for Census Bureau use only.

2 The CCD and CDP boundaries represent statistical entities only and are not updated through the BAS.

3 Incorporated place name color corresponds to the incorporated place fill color.

Due to space limitations, some road names, along with other feature and geography names on the map, may not be shown.

The Census Bureau stores primary and alternate road names, but only primary road names are used to label the roads on these maps.

Sheet Location within Entity

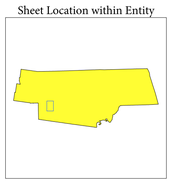

Sheet B1 of 4 INSET sheets
Total Sheets: 15 (Index 1; Parent 10; Inset 4)

NAME: Willacy County (489)
ENTITY TYPE: County or statistically equivalent entity
ST: Texas (48)

INDEX OR PARENT SHEET #: 007
INSET SHEET #: 006601

2020 COUNTY REF MAP (INSET)

5340248489000000007006601

United States Census Bureau

GOVERNMENTAL UNIT REFERENCE MAP (2020): Willacy County, TX

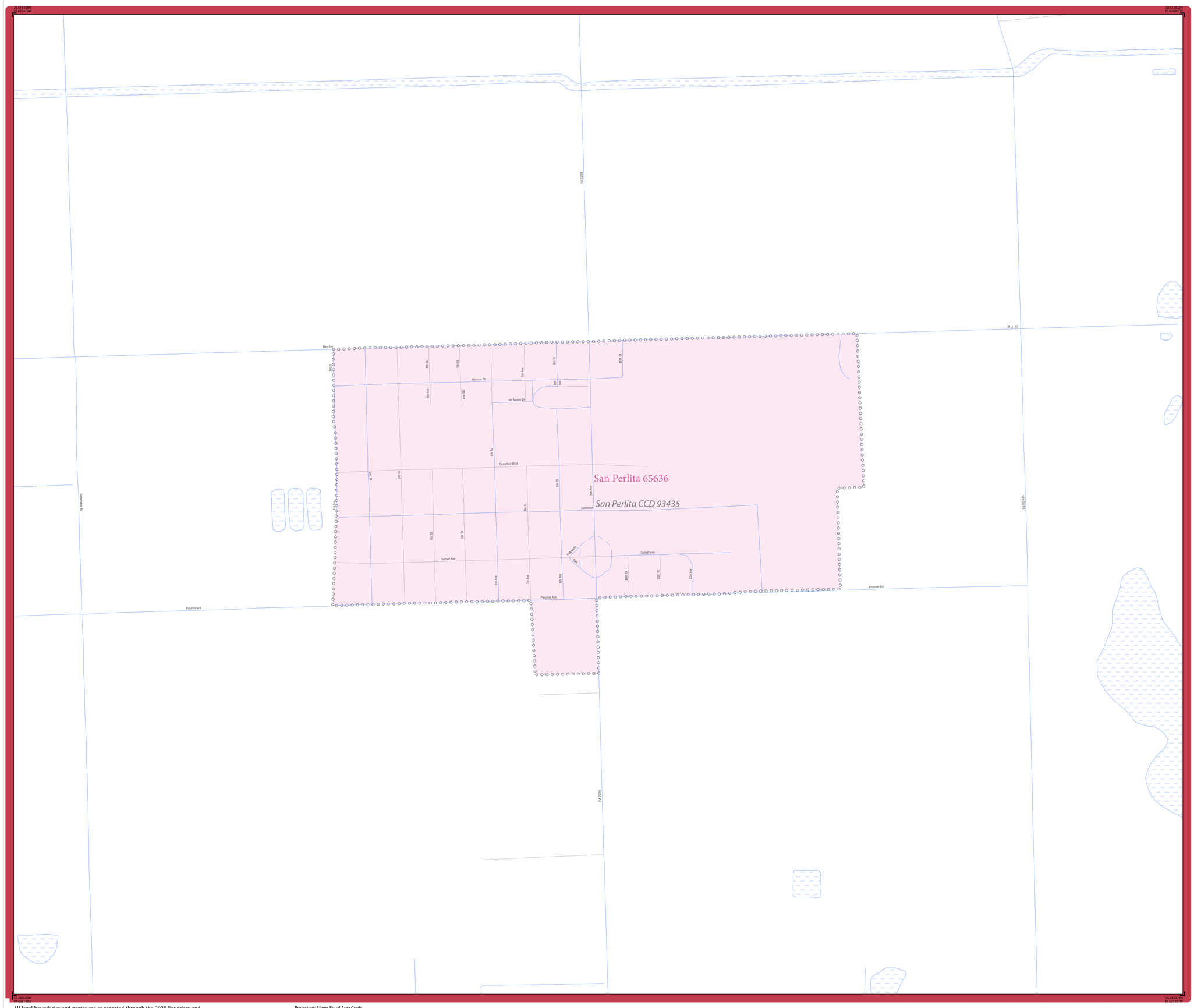

LEGEND

SYMBOL DESCRIPTION	SYMBOL	LABEL STYLE
Federal American Indian Reservation		L'ANSE RESERVATION (TA 1880)
Off-Reservation Trust Land		T1880
American Indian Tribal Subdivision		SHONTO (620)
Alaska Native Regional Corporation (ANRC)		*NANA ANRC 52120*
State (or statistically equivalent entity)		NEW YORK 36
County (or statistically equivalent entity)		ERIE 029
Minor Civil Division (MCD)[1]		Lee town 41460
Census County Division (CCD)[2]		*Jemez CCD 91650*
Consolidated City		MILFORD 47500
Incorporated Place[3]		Davis 18100
Census Designated Place (CDP)[2]		*Cochiti 16560*

DESCRIPTION	SYMBOL	DESCRIPTION	SYMBOL
Interstate	5	Water Body	*Pleasant Lake*
U.S. Highway	2	Swamp or Marsh	*Okefenokee Swamp*
State Highway	4	Glacier	*Bering Glacier*
Other Road	Marsh Ln	Airport, Airfield, or Helicopter Landing Pad	Dönärd Airfield
Cul-de-sac		College or University	Coll/Univ
Circle		Military	Fort Belvoir
Geographic Offset or Corridor		Prison or Juvenile Detention Center	P/JDC
4WD Trail, Stairway, Alley, Walkway, or Ferry		Cemetery	Powell Cmtry
Railroad	Southern RR	Golf Course	Pinehurst GlfCrs
Pipeline or Power Line		National Park or Forest	Yosemite NP
Ridge or Fence		Other Park	St Francis Park
Property Line or Nonvisible Boundary		Outside Subject Area	
Perennial Stream	*Tumbling Cr*	Inset Area	A1
Intermittent Stream	*Piney Cr*		
Mountain Peak or Hill	*Mt. Baker*		

Where state, county, and/or MCD/CCD boundaries coincide, the map shows the boundary symbol for only the highest-ranking of these boundaries. Where American Indian reservation and American Indian tribal subdivision boundaries coincide, the map shows only the American Indian reservation boundaries.

Entity names are followed by either their FIPS code or census code; parentheses indicate a census code.

1 'MCD*' indicates a false MCD. These are for Census Bureau use only.

2 The CCD and CDP boundaries represent statistical entities only and are not updated through the BAS.

3 Incorporated place name color corresponds to the incorporated place fill color.

Due to space limitations, some road names, along with other feature and geography names on the map, may not be shown.

The Census Bureau stores primary and alternate road names, but only primary road names are used to label the roads on these maps.

Sheet Location within Entity

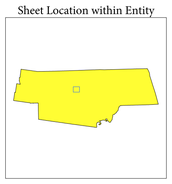

Sheet C1 of 4 INSET sheets
Total Sheets: 15 (Index 1; Parent 10; Inset 4)

NAME: Willacy County (489)
ENTITY TYPE: County or statistically equivalent entity
ST: Texas (48)

INDEX OR PARENT SHEET #: 003
INSET SHEET #: 006701

2020 COUNTY REF MAP (INSET)

5340248489000000003006701

All legal boundaries and names are as reported through the 2020 Boundary and Annexation Survey (BAS) and Boundary Validation Program (BVP). The boundaries shown on this map are for Census Bureau statistical data collection and tabulation purposes only; their depiction and designation for statistical purposes does not constitute a determination of jurisdictional authority or rights of ownership or entitlement.

Data Source: U.S. Census Bureau's MAF/TIGER database (TAB20), November 2020
Created by Geography Division: December 09, 2020

U.S. DEPARTMENT OF COMMERCE U.S. Census Bureau

Projection: Albers Equal Area Conic
Datum: NAD 83
Spheroid: GRS 80
1st Standard Parallel: 27 36 51
2nd Standard Parallel: 34 43 24
Central Meridian: -100 04 35
Latitude of Projection's Origin: 25 50 13
False Easting: 0
False Northing: 0

0 0.1 0.2 0.3 0.4 0.5 Kilometers
0 0.1 0.2 0.3 0.4 0.5 Miles
The plotted map scale is 1:5,131

N W E S

Boundary and Annexation Survey (BAS) ID: 24848900000
BAS Submission Deadline: March 1, 2021

PDF versions of the BAS maps are available at:
www.census.gov/programs-surveys/bas/geographies.html

For more information, or to request additional maps, please email geo.bas@census.gov, call 1-800-972-5651, or visit www.census.gov/programs-surveys/bas.html.

United States Census Bureau

GOVERNMENTAL UNIT REFERENCE MAP (2020): Willacy County, TX

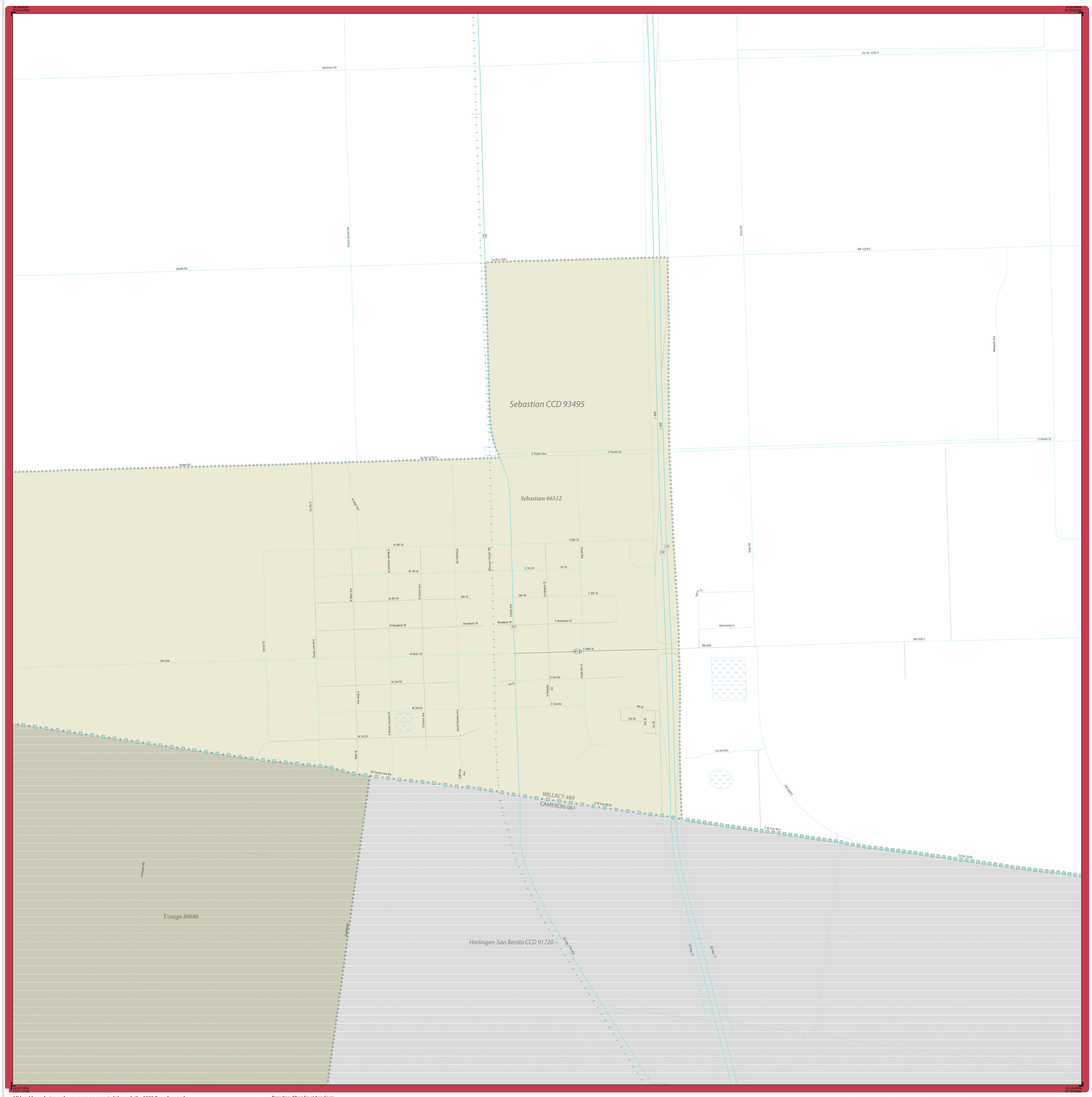

LEGEND

SYMBOL DESCRIPTION	SYMBOL	LABEL STYLE
Federal American Indian Reservation		L'ANSE RESERVATION (TA 1880)
Off-Reservation Trust Land		T1880
American Indian Tribal Subdivision		SHONTO (620)
Alaska Native Regional Corporation (ANRC)		*NANA ANRC 52120*
State (or statistically equivalent entity)		NEW YORK 36
County (or statistically equivalent entity)		ERIE 029
Minor Civil Division (MCD)[1]		Lee town 41460
Census County Division (CCD)[2]		*Jemez CCD 91650*
Consolidated City		MILFORD 47500
Incorporated Place[3]		Davis 18100
Census Designated Place (CDP)[2]		*Cochiti 16560*

DESCRIPTION	SYMBOL	DESCRIPTION	SYMBOL
Interstate	5	Water Body	*Pleasant Lake*
U.S. Highway	2	Swamp or Marsh	*Okefenokee Swamp*
State Highway	4	Glacier	*Bering Glacier*
Other Road	Marsh Ln	Airport, Airfield, or Helicopter Landing Pad	Donald Airport
Cul-de-sac		College or University	Coll/Univ
Circle		Military	Fort Belvoir
Geographic Offset or Corridor		Prison or Juvenile Detention Center	P/JDC
4WD Trail, Stairway, Alley, Walkway, or Ferry		Cemetery	Powell Cmtry
Railroad	Southern RR	Golf Course	Pinehurst GlfCrs
Pipeline or Power Line		National Park or Forest	Yosemite NP
Ridge or Fence		Other Park	St Francis Park
Property Line or Nonvisible Boundary		Outside Subject Area	
Perennial Stream	*Tumbling Cr*	Inset Area	A1
Intermittent Stream	*Piney Cr*		
Mountain Peak or Hill	*Mt. Baker*		

Where state, county, and/or MCD/CCD boundaries coincide, the map shows the boundary symbol for only the highest-ranking of these boundaries. Where American Indian reservation and American Indian tribal subdivision boundaries coincide, the map shows only the American Indian reservation boundaries.

Entity names are followed by either their FIPS code or census code; parentheses indicate a census code.

1 "MCD" indicates a false MCD. These are for Census Bureau use only.

2 The CCD and CDP boundaries represent statistical entities only and are not updated through the BAS.

3 Incorporated place name color corresponds to the incorporated place fill color.

Due to space limitations, some road names, along with other feature and geography names on the map, may not be shown.

The Census Bureau stores primary and alternate road names, but only primary road names are used to label the roads on these maps.

Sheet Location within Entity

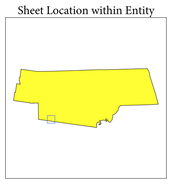

Sheet D1 of 4 INSET sheets
Total Sheets: 15 (Index 1; Parent 10; Inset 4)

NAME: Willacy County (489)
ENTITY TYPE: County or statistically equivalent entity
ST: Texas (48)

INDEX OR PARENT SHEET #: 007
INSET SHEET #: 006801

2020 COUNTY REF MAP (INSET)

5340248489000000007006801

All legal boundaries and names are as reported through the 2020 Boundary and Annexation Survey (BAS) and Boundary Validation Program (BVP). The boundaries shown on this map are for Census Bureau statistical data collection and tabulation purposes only; their depiction and designation for statistical purposes does not constitute a determination of jurisdictional authority or rights of ownership or entitlement.

Data Source: U.S. Census Bureau's MAF/TIGER database (TAB20), November 2020
Created by Geography Division: December 09, 2020

U.S. DEPARTMENT OF COMMERCE U.S. Census Bureau

Projection: Albers Equal Area Conic
Datum: NAD 83
Spheroid: GRS 80
1st Standard Parallel: 27 36 51
2nd Standard Parallel: 34 43 24
Central Meridian: -100 04 35
Latitude of Projection's Origin: 25 50 13
False Easting: 0
False Northing: 0

0 0.1 0.2 0.3 0.4 0.5 Kilometers
0 0.1 0.2 0.3 0.4 0.5 Miles
The plotted map scale is 1:6,201

N W E S

Boundary and Annexation Survey (BAS) ID: 24848900000
BAS Submission Deadline: March 1, 2021

PDF versions of the BAS maps are available at:
www.census.gov/programs-surveys/bas/geographies.html

For more information, or to request additional maps, please email geo.bas@census.gov, call 1-800-972-5651, or visit www.census.gov/programs-surveys/bas.html.

United States Census Bureau