GOVERNMENTAL UNIT REFERENCE MAP (2020): Williamson County, TX

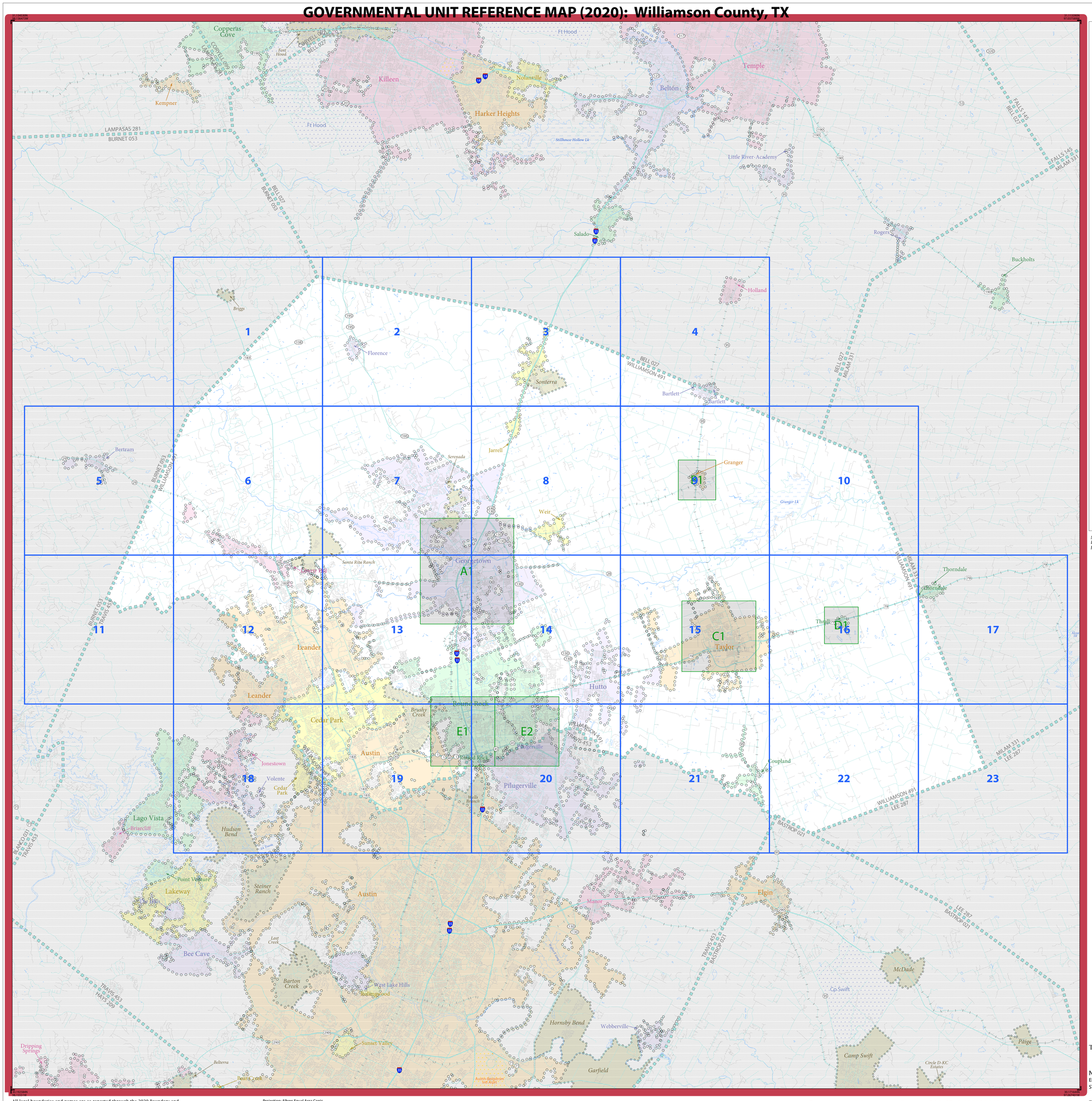

LEGEND

SYMBOL DESCRIPTION	SYMBOL	LABEL STYLE
Federal American Indian Reservation		L'ANSE RESERVATION (TA 1880)
Off-Reservation Trust Land		T1880
American Indian Tribal Subdivision		SHONTO (620)
Alaska Native Regional Corporation (ANRC)		NANA ANRC 52120
State (or statistically equivalent entity)		NEW YORK 36
County (or statistically equivalent entity)		ERIE 029
Minor Civil Division (MCD)[1]		Lee town 41460
Census County Division (CCD)[2]		Jemez CCD 91650
Consolidated City		MILFORD 47500
Incorporated Place[3]		Davis 18100
Census Designated Place (CDP)[2]		Cochiti 16560

DESCRIPTION	SYMBOL	DESCRIPTION	SYMBOL
Interstate	I-5	Water Body	Pleasant Lake
U.S. Highway	US-2	Swamp or Marsh	Okefenokee Swamp
State Highway	SH-4	Glacier	Bering Glacier
Other Road	Marsh Ln	Airport, Airfield, or Helicopter Landing Pad	Dinard Airport
Cul-de-sac		College or University	Coll/Univ
Circle		Military	Fort Belvoir
Geographic Offset or Corridor		Prison or Juvenile Detention Center	P/JDC
4WD Trail, Stairway, Alley, Walkway, or Ferry		Cemetery	Powell Cmtry
Railroad	Southern RR	Golf Course	Pinehurst GlfCrs
Pipeline or Power Line		National Park or Forest	Yosemite NP
Ridge or Fence		Other Park	St Francis Park
Property Line or Nonvisible Boundary		Outside Subject Area	
Perennial Stream	Tumbling Cr	Inset Area	A1
Intermittent Stream	Piney Cr		
Mountain Peak or Hill	Mt. Baker		

Where state, county, and/or MCD/CCD boundaries coincide, the map shows the boundary symbol for only the highest-ranking of these boundaries. Where American Indian reservation and American Indian tribal subdivision boundaries coincide, the map shows only the American Indian reservation boundaries.

Entity names are followed by either their FIPS code or census code; parentheses indicate a census code.

1 'MCD" indicates a false MCD. These are for Census Bureau use only.

2 The CCD and CDP boundaries represent statistical entities only and are not updated through the BAS.

3 Incorporated place name color corresponds to the incorporated place fill color.

Due to space limitations, some road names, along with other feature and geography names on the map, may not be shown.

The Census Bureau stores primary and alternate road names, but only primary road names are used to label the roads on these maps.

Note: This index map sheet provides the map sheet configuration in relation to the subject entity. Due to scale limitations, map content may be simplified. Refer to parent and/or inset map sheets for detailed map content.

Total Sheets: 30 (Index 1; Parent 23; Inset 6)

NAME: Williamson County (491)
ENTITY TYPE: County or statistically equivalent entity
ST: Texas (48)

INDEX OR PARENT SHEET #: 000
INSET SHEET #: 000000

2020 COUNTY REF MAP (INDEX)

5340248491000000000000

All legal boundaries and names are as reported through the 2020 Boundary and Annexation Survey (BAS) and Boundary Validation Program (BVP). The boundaries shown on this map are for Census Bureau statistical data collection and tabulation purposes only; their depiction and designation for statistical purposes does not constitute a determination of jurisdictional authority or rights of ownership or entitlement.

Data Source: U.S. Census Bureau's MAF/TIGER database (TAB20), November 2020
Created by Geography Division: December 09, 2020

U.S. DEPARTMENT OF COMMERCE U.S. Census Bureau

Projection: Albers Equal Area Conic
Datum: NAD 83
Spheroid: GRS 80
1st Standard Parallel: 27 36 51
2nd Standard Parallel: 34 43 24
Central Meridian: -100 04 35
Latitude of Projection's Origin: 25 50 13
False Easting: 0
False Northing: 0

0 4 8 12 16 20 Kilometers
0 2 4 6 8 10 Miles
The plotted map scale is 1:143,290

N W E S

Boundary and Annexation Survey (BAS) ID: 24849100000
BAS Submission Deadline: March 1, 2021

PDF versions of the BAS maps are available at: www.census.gov/programs-surveys/bas/geographies.html

For more information, or to request additional maps, please email geo.bas@census.gov, call 1-800-972-5651, or visit www.census.gov/programs-surveys/bas.html.

United States Census Bureau

GOVERNMENTAL UNIT REFERENCE MAP (2020): Williamson County, TX

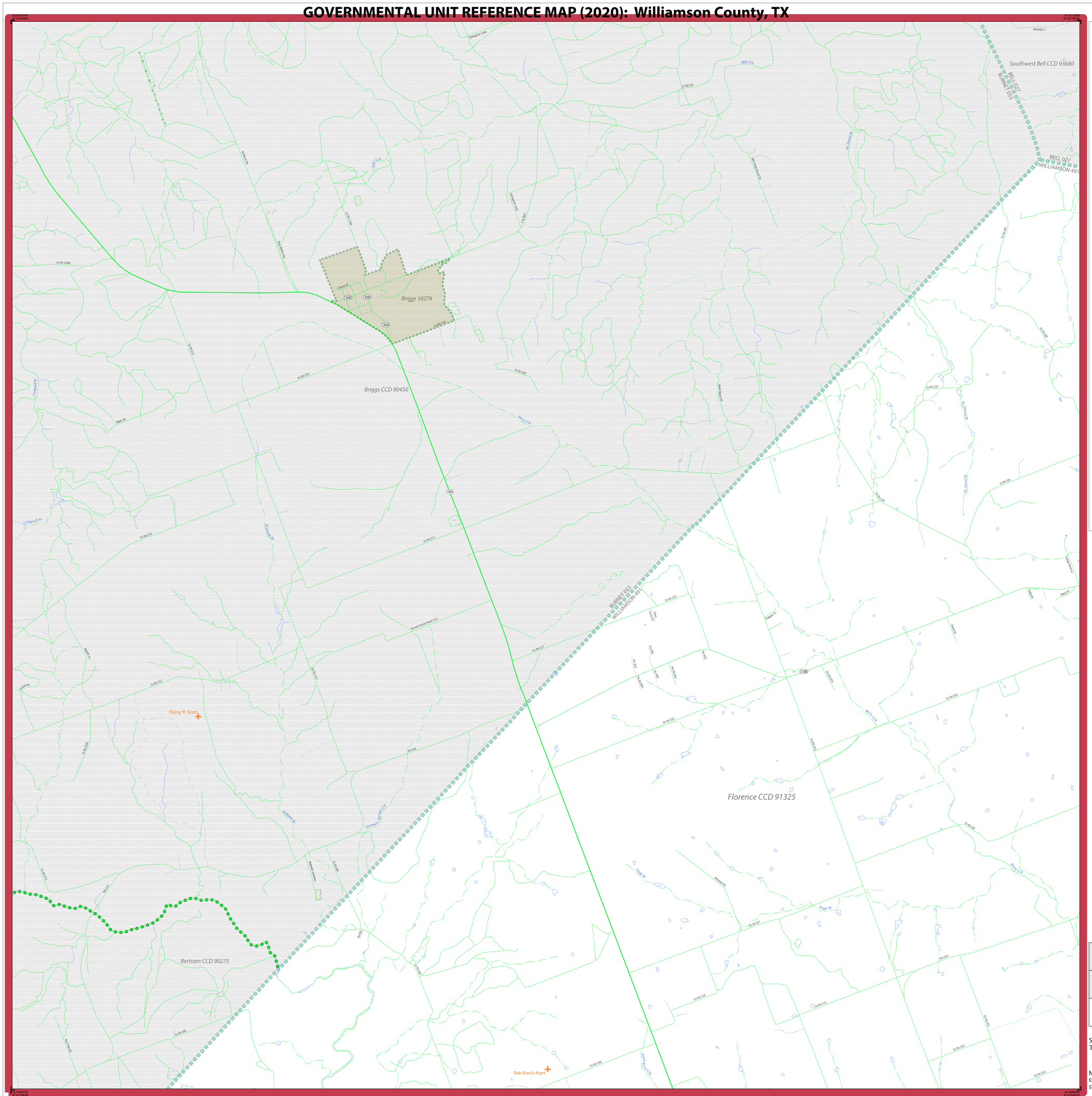
Briggs 10276
Briggs CCD 90450
Southwest Bell CCD 93680
BELL 027
BURNET 053
BELL 027
WILLIAMSON 491
BURNET 053
WILLIAMSON 491
Florence CCD 91325
Bertram CCD 90275
Flying "K" Arprt
Rab Ranch Arprt
Mill Cr
Berry Cr
Mt Phoenix Rd
Mt Olympus Rd
Mt Pinnacle Rd
Mt Dewey Rd
Mt Dennis Rd
Mt Cross Roads Rd
Mt Vernon Rd
Red Mesa Rd
Mesa Rd
Campbell Rd
Williams Br
Sycamore Spring Cr
Sugg Br
Sugg Cr
Smith Ranch Cr
Burnet County Road 212
Co Rd 209B
Co Rd 210
Co Rd 211
Co Rd 212
Co Rd 213
Co Rd 215
Co Rd 216
Co Rd 217
Co Rd 218
Co Rd 219
Co Rd 220
Co Rd 221
Co Rd 222
Co Rd 225
Co Rd 226
Co Rd 228
Co Rd 229
Co Rd 230
Co Rd 231
Co Rd 232
Co Rd 233
Co Rd 235
Co Rd 236
Co Rd 237
Co Rd 239
Co Rd 242
Co Rd 243
Co Rd 252
Co Rd 253
Co Rd 292
FM 243
FM 1660
FM 970
FM 1105
FM 1105C
FM 1105D
FM 1105E
FM 1105F
FM 1105G
FM 1105H
FM 1105J
FM 1105K
FM 1105L
FM 1105M
FM 1105N
FM 1105P
FM 1105Q
FM 1105R
FM 1105S
FM 1105T
FM 1105U
FM 1105V
FM 1105W
FM 1105X
FM 1105Y
FM 1105Z
FM 1105AA
FM 1105AB
FM 1105AC
FM 1105AD
FM 1105AE
FM 1105AF
FM 1105AG
FM 1105AH
FM 1105AJ
FM 1105AK
FM 1105AL
FM 1105AM
FM 1105AN
FM 1105AP
FM 1105AQ
FM 1105AR
FM 1105AS
FM 1105AT
FM 1105AU
FM 1105AV
FM 1105AW
FM 1105AX
FM 1105AY
FM 1105AZ
FM 1105BA
FM 1105BB
FM 1105BC
FM 1105BD
FM 1105BE
FM 1105BF
FM 1105BG
FM 1105BH
FM 1105BJ
FM 1105BK
FM 1105BL
FM 1105BM
FM 1105BN
FM 1105BP
FM 1105BQ
FM 1105BR
FM 1105BS
FM 1105BT
FM 1105BU
FM 1105BV
FM 1105BW
FM 1105BX
FM 1105BY
FM 1105BZ
FM 1105CA
FM 1105CB
FM 1105CC
FM 1105CD
FM 1105CE
FM 1105CF
FM 1105CG
FM 1105CH
FM 1105CJ
FM 1105CK
FM 1105CL
FM 1105CM
FM 1105CN
FM 1105CP
FM 1105CQ
FM 1105CR
FM 1105CS
FM 1105CT
FM 1105CU
FM 1105CV
FM 1105CW
FM 1105CX
FM 1105CY
FM 1105CZ
FM 1105DA
FM 1105DB
FM 1105DC
FM 1105DD
FM 1105DE
FM 1105DF
FM 1105DG
FM 1105DH
FM 1105DJ
FM 1105DK
FM 1105DL
FM 1105DM
FM 1105DN
FM 1105DP
FM 1105DQ
FM 1105DR
FM 1105DS
FM 1105DT
FM 1105DU
FM 1105DV
FM 1105DW
FM 1105DX
FM 1105DY
FM 1105DZ
FM 1105EA
FM 1105EB
FM 1105EC
FM 1105ED
FM 1105EE
FM 1105EF
FM 1105EG
FM 1105EH
FM 1105EJ
FM 1105EK
FM 1105EL
FM 1105EM
FM 1105EN
FM 1105EP
FM 1105EQ
FM 1105ER
FM 1105ES
FM 1105ET
FM 1105EU
FM 1105EV
FM 1105EW
FM 1105EX
FM 1105EY
FM 1105EZ
FM 1105FA
FM 1105FB
FM 1105FC
FM 1105FD
FM 1105FE
FM 1105FF
FM 1105FG
FM 1105FH
FM 1105FJ
FM 1105FK
FM 1105FL
FM 1105FM
FM 1105FN
FM 1105FP
FM 1105FQ
FM 1105FR
FM 1105FS
FM 1105FT
FM 1105FU
FM 1105FV
FM 1105FW
FM 1105FX
FM 1105FY
FM 1105FZ
FM 1105GA
FM 1105GB
FM 1105GC
FM 1105GD
FM 1105GE
FM 1105GF
FM 1105GG
FM 1105GH
FM 1105GJ
FM 1105GK
FM 1105GL
FM 1105GM
FM 1105GN
FM 1105GP
FM 1105GQ
FM 1105GR
FM 1105GS
FM 1105GT
FM 1105GU
FM 1105GV
FM 1105GW
FM 1105GX
FM 1105GY
FM 1105GZ
FM 1105HA
FM 1105HB
FM 1105HC
FM 1105HD
FM 1105HE
FM 1105HF
FM 1105HG
FM 1105HH
FM 1105HJ
FM 1105HK
FM 1105HL
FM 1105HM
FM 1105HN
FM 1105HP
FM 1105HQ
FM 1105HR
FM 1105HS
FM 1105HT
FM 1105HU
FM 1105HV
FM 1105HW
FM 1105HX
FM 1105HY
FM 1105HZ
FM 1105JA
FM 1105JB
FM 1105JC
FM 1105JD
FM 1105JE
FM 1105JF
FM 1105JG
FM 1105JH
FM 1105JJ
FM 1105JK
FM 1105JL
FM 1105JM
FM 1105JN
FM 1105JP
FM 1105JQ
FM 1105JR
FM 1105JS
FM 1105JT
FM 1105JU
FM 1105JV
FM 1105JW
FM 1105JX
FM 1105JY
FM 1105JZ
FM 1105KA
FM 1105KB
FM 1105KC
FM 1105KD
FM 1105KE
FM 1105KF
FM 1105KG
FM 1105KH
FM 1105KJ
FM 1105KK
FM 1105KL
FM 1105KM
FM 1105KN
FM 1105KP
FM 1105KQ
FM 1105KR
FM 1105KS
FM 1105KT
FM 1105KU
FM 1105KV
FM 1105KW
FM 1105KX
FM 1105KY
FM 1105KZ
FM 1105LA
FM 1105LB
FM 1105LC
FM 1105LD
FM 1105LE
FM 1105LF
FM 1105LG
FM 1105LH
FM 1105LJ
FM 1105LK
FM 1105LL
FM 1105LM
FM 1105LN
FM 1105LP
FM 1105LQ
FM 1105LR
FM 1105LS
FM 1105LT
FM 1105LU
FM 1105LV
FM 1105LW
FM 1105LX
FM 1105LY
FM 1105LZ
FM 1105MA
FM 1105MB
FM 1105MC
FM 1105MD
FM 1105ME
FM 1105MF
FM 1105MG
FM 1105MH
FM 1105MJ
FM 1105MK
FM 1105ML
FM 1105MM
FM 1105MN
FM 1105MP
FM 1105MQ
FM 1105MR
FM 1105MS
FM 1105MT
FM 1105MU
FM 1105MV
FM 1105MW
FM 1105MX
FM 1105MY
FM 1105MZ
FM 1105NA
FM 1105NB
FM 1105NC
FM 1105ND
FM 1105NE
FM 1105NF
FM 1105NG
FM 1105NH
FM 1105NJ
FM 1105NK
FM 1105NL
FM 1105NM
FM 1105NN
FM 1105NP
FM 1105NQ
FM 1105NR
FM 1105NS
FM 1105NT
FM 1105NU
FM 1105NV
FM 1105NW
FM 1105NX
FM 1105NY
FM 1105NZ
FM 1105PA
FM 1105PB
FM 1105PC
FM 1105PD
FM 1105PE
FM 1105PF
FM 1105PG
FM 1105PH
FM 1105PJ
FM 1105PK
FM 1105PL
FM 1105PM
FM 1105PN
FM 1105PP
FM 1105PQ
FM 1105PR
FM 1105PS
FM 1105PT
FM 1105PU
FM 1105PV
FM 1105PW
FM 1105PX
FM 1105PY
FM 1105PZ
FM 1105QA
FM 1105QB
FM 1105QC
FM 1105QD
FM 1105QE
FM 1105QF
FM 1105QG
FM 1105QH
FM 1105QJ
FM 1105QK
FM 1105QL
FM 1105QM
FM 1105QN
FM 1105QP
FM 1105QQ
FM 1105QR
FM 1105QS
FM 1105QT
FM 1105QU
FM 1105QV
FM 1105QW
FM 1105QX
FM 1105QY
FM 1105QZ
FM 1105RA
FM 1105RB
FM 1105RC
FM 1105RD
FM 1105RE
FM 1105RF
FM 1105RG
FM 1105RH
FM 1105RJ
FM 1105RK
FM 1105RL
FM 1105RM
FM 1105RN
FM 1105RP
FM 1105RQ
FM 1105RR
FM 1105RS
FM 1105RT
FM 1105RU
FM 1105RV
FM 1105RW
FM 1105RX
FM 1105RY
FM 1105RZ
FM 1105SA
FM 1105SB
FM 1105SC
FM 1105SD
FM 1105SE
FM 1105SF
FM 1105SG
FM 1105SH
FM 1105SJ
FM 1105SK
FM 1105SL
FM 1105SM
FM 1105SN
FM 1105SP
FM 1105SQ
FM 1105SR
FM 1105SS
FM 1105ST
FM 1105SU
FM 1105SV
FM 1105SW
FM 1105SX
FM 1105SY
FM 1105SZ
FM 1105TA
FM 1105TB
FM 1105TC
FM 1105TD
FM 1105TE
FM 1105TF
FM 1105TG
FM 1105TH
FM 1105TJ
FM 1105TK
FM 1105TL
FM 1105TM
FM 1105TN
FM 1105TP
FM 1105TQ
FM 1105TR
FM 1105TS
FM 1105TT
FM 1105TU
FM 1105TV
FM 1105TW
FM 1105TX
FM 1105TY
FM 1105TZ
FM 1105UA
FM 1105UB
FM 1105UC
FM 1105UD
FM 1105UE
FM 1105UF
FM 1105UG
FM 1105UH
FM 1105UJ
FM 1105UK
FM 1105UL
FM 1105UM
FM 1105UN
FM 1105UP
FM 1105UQ
FM 1105UR
FM 1105US
FM 1105UT
FM 1105UU
FM 1105UV
FM 1105UW
FM 1105UX
FM 1105UY
FM 1105UZ
FM 1105VA
FM 1105VB
FM 1105VC
FM 1105VD
FM 1105VE
FM 1105VF
FM 1105VG
FM 1105VH
FM 1105VJ
FM 1105VK
FM 1105VL
FM 1105VM
FM 1105VN
FM 1105VP
FM 1105VQ
FM 1105VR
FM 1105VS
FM 1105VT
FM 1105VU
FM 1105VV
FM 1105VW
FM 1105VX
FM 1105VY
FM 1105VZ
FM 1105WA
FM 1105WB
FM 1105WC
FM 1105WD
FM 1105WE
FM 1105WF
FM 1105WG
FM 1105WH
FM 1105WJ
FM 1105WK
FM 1105WL
FM 1105WM
FM 1105WN
FM 1105WP
FM 1105WQ
FM 1105WR
FM 1105WS
FM 1105WT
FM 1105WU
FM 1105WV
FM 1105WW
FM 1105WX
FM 1105WY
FM 1105WZ
FM 1105XA
FM 1105XB
FM 1105XC
FM 1105XD
FM 1105XE
FM 1105XF
FM 1105XG
FM 1105XH
FM 1105XJ
FM 1105XK
FM 1105XL
FM 1105XM
FM 1105XN
FM 1105XP
FM 1105XQ
FM 1105XR
FM 1105XS
FM 1105XT
FM 1105XU
FM 1105XV
FM 1105XW
FM 1105XX
FM 1105XY
FM 1105XZ
FM 1105YA
FM 1105YB
FM 1105YC
FM 1105YD
FM 1105YE
FM 1105YF
FM 1105YG
FM 1105YH
FM 1105YJ
FM 1105YK
FM 1105YL
FM 1105YM
FM 1105YN
FM 1105YP
FM 1105YQ
FM 1105YR
FM 1105YS
FM 1105YT
FM 1105YU
FM 1105YV
FM 1105YW
FM 1105YX
FM 1105YY
FM 1105YZ
FM 1105ZA
FM 1105ZB
FM 1105ZC
FM 1105ZD
FM 1105ZE
FM 1105ZF
FM 1105ZG
FM 1105ZH
FM 1105ZJ
FM 1105ZK
FM 1105ZL
FM 1105ZM
FM 1105ZN
FM 1105ZP
FM 1105ZQ
FM 1105ZR
FM 1105ZS
FM 1105ZT
FM 1105ZU
FM 1105ZV
FM 1105ZW
FM 1105ZX
FM 1105ZY
FM 1105ZZ
FM 1106AA
FM 1106AB
FM 1106AC
FM 1106AD
FM 1106AE
FM 1106AF
FM 1106AG
FM 1106AH
FM 1106AJ
FM 1106AK
FM 1106AL
FM 1106AM
FM 1106AN
FM 1106AP
FM 1106AQ
FM 1106AR
FM 1106AS
FM 1106AT
FM 1106AU
FM 1106AV
FM 1106AW
FM 1106AX
FM 1106AY
FM 1106AZ
FM 1106BA
FM 1106BB
FM 1106BC
FM 1106BD
FM 1106BE
FM 1106BF
FM 1106BG
FM 1106BH
FM 1106BJ
FM 1106BK
FM 1106BL
FM 1106BM
FM 1106BN
FM 1106BP
FM 1106BQ
FM 1106BR
FM 1106BS
FM 1106BT
FM 1106BU
FM 1106BV
FM 1106BW
FM 1106BX
FM 1106BY
FM 1106BZ
FM 1106CA
FM 1106CB
FM 1106CC
FM 1106CD
FM 1106CE
FM 1106CF
FM 1106CG
FM 1106CH
FM 1106CJ
FM 1106CK
FM 1106CL
FM 1106CM
FM 1106CN
FM 1106CP
FM 1106CQ
FM 1106CR
FM 1106CS
FM 1106CT
FM 1106CU
FM 1106CV
FM 1106CW
FM 1106CX
FM 1106CY
FM 1106CZ
FM 1106DA
FM 1106DB
FM 1106DC
FM 1106DD
FM 1106DE
FM 1106DF
FM 1106DG
FM 1106DH
FM 1106DJ
FM 1106DK
FM 1106DL
FM 1106DM
FM 1106DN
FM 1106DP
FM 1106DQ
FM 1106DR
FM 1106DS
FM 1106DT
FM 1106DU
FM 1106DV
FM 1106DW
FM 1106DX
FM 1106DY
FM 1106DZ
FM 1106EA
FM 1106EB
FM 1106EC
FM 1106ED
FM 1106EE
FM 1106EF
FM 1106EG
FM 1106EH
FM 1106EJ
FM 1106EK
FM 1106EL
FM 1106EM
FM 1106EN
FM 1106EP
FM 1106EQ
FM 1106ER
FM 1106ES
FM 1106ET
FM 1106EU
FM 1106EV
FM 1106EW
FM 1106EX
FM 1106EY
FM 1106EZ
FM 1106FA
FM 1106FB
FM 1106FC
FM 1106FD
FM 1106FE
FM 1106FF
FM 1106FG
FM 1106FH
FM 1106FJ
FM 1106FK
FM 1106FL
FM 1106FM
FM 1106FN
FM 1106FP
FM 1106FQ
FM 1106FR
FM 1106FS
FM 1106FT
FM 1106FU
FM 1106FV
FM 1106FW
FM 1106FX
FM 1106FY
FM 1106FZ
FM 1106GA
FM 1106GB
FM 1106GC
FM 1106GD
FM 1106GE
FM 1106GF
FM 1106GG
FM 1106GH
FM 1106GJ
FM 1106GK
FM 1106GL
FM 1106GM
FM 1106GN
FM 1106GP
FM 1106GQ
FM 1106GR
FM 1106GS
FM 1106GT
FM 1106GU
FM 1106GV
FM 1106GW
FM 1106GX
FM 1106GY
FM 1106GZ
FM 1106HA
FM 1106HB
FM 1106HC
FM 1106HD
FM 1106HE
FM 1106HF
FM 1106HG
FM 1106HH
FM 1106HJ
FM 1106HK
FM 1106HL
FM 1106HM
FM 1106HN
FM 1106HP
FM 1106HQ
FM 1106HR
FM 1106HS
FM 1106HT
FM 1106HU
FM 1106HV
FM 1106HW
FM 1106HX
FM 1106HY
FM 1106HZ
FM 1106JA
FM 1106JB
FM 1106JC
FM 1106JD
FM 1106JE
FM 1106JF
FM 1106JG
FM 1106JH
FM 1106JJ
FM 1106JK
FM 1106JL
FM 1106JM
FM 1106JN
FM 1106JP
FM 1106JQ
FM 1106JR
FM 1106JS
FM 1106JT
FM 1106JU
FM 1106JV
FM 1106JW
FM 1106JX
FM 1106JY
FM 1106JZ
FM 1106KA
FM 1106KB
FM 1106KC
FM 1106KD
FM 1106KE
FM 1106KF
FM 1106KG
FM 1106KH
FM 1106KJ
FM 1106KK
FM 1106KL
FM 1106KM
FM 1106KN
FM 1106KP
FM 1106KQ
FM 1106KR
FM 1106KS
FM 1106KT
FM 1106KU
FM 1106KV
FM 1106KW
FM 1106KX
FM 1106KY
FM 1106KZ
FM 1106LA
FM 1106LB
FM 1106LC
FM 1106LD
FM 1106LE
FM 1106LF
FM 1106LG
FM 1106LH
FM 1106LJ
FM 1106LK
FM 1106LL
FM 1106LM
FM 1106LN
FM 1106LP
FM 1106LQ
FM 1106LR
FM 1106LS
FM 1106LT
FM 1106LU
FM 1106LV
FM 1106LW
FM 1106LX
FM 1106LY
FM 1106LZ
FM 1106MA
FM 1106MB
FM 1106MC
FM 1106MD
FM 1106ME
FM 1106MF
FM 1106MG
FM 1106MH
FM 1106MJ
FM 1106MK
FM 1106ML
FM 1106MM
FM 1106MN
FM 1106MP
FM 1106MQ
FM 1106MR
FM 1106MS
FM 1106MT
FM 1106MU
FM 1106MV
FM 1106MW
FM 1106MX
FM 1106MY
FM 1106MZ
FM 1106NA
FM 1106NB
FM 1106NC
FM 1106ND
FM 1106NE
FM 1106NF
FM 1106NG
FM 1106NH
FM 1106NJ
FM 1106NK
FM 1106NL
FM 1106NM
FM 1106NN
FM 1106NP
FM 1106NQ
FM 1106NR
FM 1106NS
FM 1106NT
FM 1106NU
FM 1106NV
FM 1106NW
FM 1106NX
FM 1106NY
FM 1106NZ
FM 1106PA
FM 1106PB
FM 1106PC
FM 1106PD
FM 1106PE
FM 1106PF
FM 1106PG
FM 1106PH
FM 1106PJ
FM 1106PK
FM 1106PL
FM 1106PM
FM 1106PN
FM 1106PP
FM 1106PQ
FM 1106PR
FM 1106PS
FM 1106PT
FM 1106PU
FM 1106PV
FM 1106PW
FM 1106PX
FM 1106PY
FM 1106PZ
FM 1106QA
FM 1106QB
FM 1106QC
FM 1106QD
FM 1106QE
FM 1106QF
FM 1106QG
FM 1106QH
FM 1106QJ
FM 1106QK
FM 1106QL
FM 1106QM
FM 1106QN
FM 1106QP
FM 1106QQ
FM 1106QR
FM 1106QS
FM 1106QT
FM 1106QU
FM 1106QV
FM 1106QW
FM 1106QX
FM 1106QY
FM 1106QZ
FM 1106RA
FM 1106RB
FM 1106RC
FM 1106RD
FM 1106RE
FM 1106RF
FM 1106RG
FM 1106RH
FM 1106RJ
FM 1106RK
FM 1106RL
FM 1106RM
FM 1106RN
FM 1106RP
FM 1106RQ
FM 1106RR
FM 1106RS
FM 1106RT
FM 1106RU
FM 1106RV
FM 1106RW
FM 1106RX
FM 1106RY
FM 1106RZ
FM 1106SA
FM 1106SB
FM 1106SC
FM 1106SD
FM 1106SE
FM 1106SF
FM 1106SG
FM 1106SH
FM 1106SJ
FM 1106SK
FM 1106SL
FM 1106SM
FM 1106SN
FM 1106SP
FM 1106SQ
FM 1106SR
FM 1106SS
FM 1106ST
FM 1106SU
FM 1106SV
FM 1106SW
FM 1106SX
FM 1106SY
FM 1106SZ
FM 1106TA
FM 1106TB
FM 1106TC
FM 1106TD
FM 1106TE
FM 1106TF
FM 1106TG
FM 1106TH
FM 1106TJ
FM 1106TK
FM 1106TL
FM 1106TM
FM 1106TN
FM 1106TP
FM 1106TQ
FM 1106TR
FM 1106TS
FM 1106TT
FM 1106TU
FM 1106TV
FM 1106TW
FM 1106TX
FM 1106TY
FM 1106TZ
FM 1106UA
FM 1106UB
FM 1106UC
FM 1106UD
FM 1106UE
FM 1106UF
FM 1106UG
FM 1106UH
FM 1106UJ
FM 1106UK
FM 1106UL
FM 1106UM
FM 1106UN
FM 1106UP
FM 1106UQ
FM 1106UR
FM 1106US
FM 1106UT
FM 1106UU
FM 1106UV
FM 1106UW
FM 1106UX
FM 1106UY
FM 1106UZ
FM 1106VA
FM 1106VB
FM 1106VC
FM 1106VD
FM 1106VE
FM 1106VF
FM 1106VG
FM 1106VH
FM 1106VJ
FM 1106VK
FM 1106VL
FM 1106VM
FM 1106VN
FM 1106VP
FM 1106VQ
FM 1106VR
FM 1106VS
FM 1106VT
FM 1106VU
FM 1106VV
FM 1106VW
FM 1106VX
FM 1106VY
FM 1106VZ
FM 1106WA
FM 1106WB
FM 1106WC
FM 1106WD
FM 1106WE
FM 1106WF
FM 1106WG
FM 1106WH
FM 1106WJ
FM 1106WK
FM 1106WL
FM 1106WM
FM 1106WN
FM 1106WP
FM 1106WQ
FM 1106WR
FM 1106WS
FM 1106WT
FM 1106WU
FM 1106WV
FM 1106WW
FM 1106WX
FM 1106WY
FM 1106WZ
FM 1106XA
FM 1106XB
FM 1106XC
FM 1106XD
FM 1106XE
FM 1106XF
FM 1106XG
FM 1106XH
FM 1106XJ
FM 1106XK
FM 1106XL
FM 1106XM
FM 1106XN
FM 1106XP
FM 1106XQ
FM 1106XR
FM 1106XS
FM 1106XT
FM 1106XU
FM 1106XV
FM 1106XW
FM 1106XX
FM 1106XY
FM 1106XZ
FM 1106YA
FM 1106YB
FM 1106YC
FM 1106YD
FM 1106YE
FM 1106YF
FM 1106YG
FM 1106YH
FM 1106YJ
FM 1106YK
FM 1106YL
FM 1106YM
FM 1106YN
FM 1106YP
FM 1106YQ
FM 1106YR
FM 1106YS
FM 1106YT
FM 1106YU
FM 1106YV
FM 1106YW
FM 1106YX
FM 1106YY
FM 1106YZ
FM 1106ZA
FM 1106ZB
FM 1106ZC
FM 1106ZD
FM 1106ZE
FM 1106ZF
FM 1106ZG
FM 1106ZH
FM 1106ZJ
FM 1106ZK
FM 1106ZL
FM 1106ZM
FM 1106ZN
FM 1106ZP
FM 1106ZQ
FM 1106ZR
FM 1106ZS
FM 1106ZT
FM 1106ZU
FM 1106ZV
FM 1106ZW
FM 1106ZX
FM 1106ZY
FM 1106ZZ
FM 1107AA
FM 1107AB
FM 1107AC
FM 1107AD
FM 1107AE
FM 1107AF
FM 1107AG
FM 1107AH
FM 1107AJ
FM 1107AK
FM 1107AL
FM 1107AM
FM 1107AN
FM 1107AP
FM 1107AQ
FM 1107AR
FM 1107AS
FM 1107AT
FM 1107AU
FM 1107AV
FM 1107AW
FM 1107AX
FM 1107AY
FM 1107AZ
FM 1107BA
FM 1107BB
FM 1107BC
FM 1107BD
FM 1107BE
FM 1107BF
FM 1107BG
FM 1107BH
FM 1107BJ
FM 1107BK
FM 1107BL
FM 1107BM
FM 1107BN
FM 1107BP
FM 1107BQ
FM 1107BR
FM 1107BS
FM 1107BT
FM 1107BU
FM 1107BV
FM 1107BW
FM 1107BX
FM 1107BY
FM 1107BZ
FM 1107CA
FM 1107CB
FM 1107CC
FM 1107CD
FM 1107CE
FM 1107CF
FM 1107CG
FM 1107CH
FM 1107CJ
FM 1107CK
FM 1107CL
FM 1107CM
FM 1107CN
FM 1107CP
FM 1107CQ
FM 1107CR
FM 1107CS
FM 1107CT
FM 1107CU
FM 1107CV
FM 1107CW
FM 1107CX
FM 1107CY
FM 1107CZ
FM 1107DA
FM 1107DB
FM 1107DC
FM 1107DD
FM 1107DE
FM 1107DF
FM 1107DG
FM 1107DH
FM 1107DJ
FM 1107DK
FM 1107DL
FM 1107DM
FM 1107DN
FM 1107DP
FM 1107DQ
FM 1107DR
FM 1107DS
FM 1107DT
FM 1107DU
FM 1107DV
FM 1107DW
FM 1107DX
FM 1107DY
FM 1107DZ
FM 1107EA
FM 1107EB
FM 1107EC
FM 1107ED
FM 1107EE
FM 1107EF
FM 1107EG
FM 1107EH
FM 1107EJ
FM 1107EK
FM 1107EL
FM 1107EM
FM 1107EN
FM 1107EP
FM 1107EQ
FM 1107ER
FM 1107ES
FM 1107ET
FM 1107EU
FM 1107EV
FM 1107EW
FM 1107EX
FM 1107EY
FM 1107EZ
FM 1107FA
FM 1107FB
FM 1107FC
FM 1107FD
FM 1107FE
FM 1107FF
FM 1107FG
FM 1107FH
FM 1107FJ
FM 1107FK
FM 1107FL
FM 1107FM
FM 1107FN
FM 1107FP
FM 1107FQ
FM 1107FR
FM 1107FS
FM 1107FT
FM 1107FU
FM 1107FV
FM 1107FW
FM 1107FX
FM 1107FY
FM 1107FZ
FM 1107GA
FM 1107GB
FM 1107GC
FM 1107GD
FM 1107GE
FM 1107GF
FM 1107GG
FM 1107GH
FM 1107GJ
FM 1107GK
FM 1107GL
FM 1107GM
FM 1107GN
FM 1107GP
FM 1107GQ
FM 1107GR
FM 1107GS
FM 1107GT
FM 1107GU
FM 1107GV
FM 1107GW
FM 1107GX
FM 1107GY
FM 1107GZ
FM 1107HA
FM 1107HB
FM 1107HC
FM 1107HD
FM 1107HE
FM 1107HF
FM 1107HG
FM 1107HH
FM 1107HJ
FM 1107HK
FM 1107HL
FM 1107HM
FM 1107HN
FM 1107HP
FM 1107HQ
FM 1107HR
FM 1107HS
FM 1107HT
FM 1107HU
FM 1107HV
FM 1107HW
FM 1107HX
FM 1107HY
FM 1107HZ
FM 1107JA
FM 1107JB
FM 1107JC
FM 1107JD
FM 1107JE
FM 1107JF
FM 1107JG
FM 1107JH
FM 1107JJ
FM 1107JK
FM 1107JL
FM 1107JM
FM 1107JN
FM 1107JP
FM 1107JQ
FM 1107JR
FM 1107JS
FM 1107JT
FM 1107JU
FM 1107JV
FM 1107JW
FM 1107JX
FM 1107JY
FM 1107JZ
FM 1107KA
FM 1107KB
FM 1107KC
FM 1107KD
FM 1107KE
FM 1107KF
FM 1107KG
FM 1107KH
FM 1107KJ
FM 1107KK
FM 1107KL
FM 1107KM
FM 1107KN
FM 1107KP
FM 1107KQ
FM 1107KR
FM 1107KS
FM 1107KT
FM 1107KU
FM 1107KV
FM 1107KW
FM 1107KX
FM 1107KY
FM 1107KZ
FM 1107LA
FM 1107LB
FM 1107LC
FM 1107LD
FM 1107LE
FM 1107LF
FM 1107LG
FM 1107LH
FM 1107LJ
FM 1107LK
FM 1107LL
FM 1107LM
FM 1107LN
FM 1107LP
FM 1107LQ
FM 1107LR
FM 1107LS
FM 1107LT
FM 1107LU
FM 1107LV
FM 1107LW
FM 1107LX
FM 1107LY
FM 1107LZ
FM 1107MA
FM 1107MB
FM 1107MC
FM 1107MD
FM 1107ME
FM 1107MF
FM 1107MG
FM 1107MH
FM 1107MJ
FM 1107MK
FM 1107ML
FM 1107MM
FM 1107MN
FM 1107MP
FM 1107MQ
FM 1107MR
FM 1107MS
FM 1107MT
FM 1107MU
FM 1107MV
FM 1107MW
FM 1107MX
FM 1107MY
FM 1107MZ
FM 1107NA
FM 1107NB
FM 1107NC
FM 1107ND
FM 1107NE
FM 1107NF
FM 1107NG
FM 1107NH
FM 1107NJ
FM 1107NK
FM 1107NL
FM 1107NM
FM 1107NN
FM 1107NP
FM 1107NQ
FM 1107NR
FM 1107NS
FM 1107NT
FM 1107NU
FM 1107NV
FM 1107NW
FM 1107NX
FM 1107NY
FM 1107NZ
FM 1107PA
FM 1107PB
FM 1107PC
FM 1107PD
FM 1107PE
FM 1107PF
FM 1107PG
FM 1107PH
FM 1107PJ
FM 1107PK
FM 1107PL
FM 1107PM
FM 1107PN
FM 1107PP
FM 1107PQ
FM 1107PR
FM 1107PS
FM 1107PT
FM 1107PU
FM 1107PV
FM 1107PW
FM 1107PX
FM 1107PY
FM 1107PZ
FM 1107QA
FM 1107QB
FM 1107QC
FM 1107QD
FM 1107QE
FM 1107QF
FM 1107QG
FM 1107QH
FM 1107QJ
FM 1107QK
FM 1107QL
FM 1107QM
FM 1107QN
FM 1107QP
FM 1107QQ
FM 1107QR
FM 1107QS
FM 1107QT
FM 1107QU
FM 1107QV
FM 1107QW
FM 1107QX
FM 1107QY
FM 1107QZ
FM 1107RA
FM 1107RB
FM 1107RC
FM 1107RD
FM 1107RE
FM 1107RF
FM 1107RG
FM 1107RH
FM 1107RJ
FM 1107RK
FM 1107RL
FM 1107RM
FM 1107RN
FM 1107RP
FM 1107RQ
FM 1107RR
FM 1107RS
FM 1107RT
FM 1107RU
FM 1107RV
FM 1107RW
FM 1107RX
FM 1107RY
FM 1107RZ
FM 1107SA
FM 1107SB
FM 1107SC
FM 1107SD
FM 1107SE
FM 1107SF
FM 1107SG
FM 1107SH
FM 1107SJ
FM 1107SK
FM 1107SL
FM 1107SM
FM 1107SN
FM 1107SP
FM 1107SQ
FM 1107SR
FM 1107SS
FM 1107ST
FM 1107SU
FM 1107SV
FM 1107SW
FM 1107SX
FM 1107SY
FM 1107SZ
FM 1107TA
FM 1107TB
FM 1107TC
FM 1107TD
FM 1107TE
FM 1107TF
FM 1107TG
FM 1107TH
FM 1107TJ
FM 1107TK
FM 1107TL
FM 1107TM
FM 1107TN
FM 1107TP
FM 1107TQ
FM 1107TR
FM 1107TS
FM 1107TT
FM 1107TU
FM 1107TV
FM 1107TW
FM 1107TX
FM 1107TY
FM 1107TZ
FM 1107UA
FM 1107UB
FM 1107UC
FM 1107UD
FM 1107UE
FM 1107UF
FM 1107UG
FM 1107UH
FM 1107UJ
FM 1107UK
FM 1107UL
FM 1107UM
FM 1107UN
FM 1107UP
FM 1107UQ
FM 1107UR
FM 1107US
FM 1107UT
FM 1107UU
FM 1107UV
FM 1107UW
FM 1107UX
FM 1107UY
FM 1107UZ
FM 1107VA
FM 1107VB
FM 1107VC
FM 1107VD
FM 1107VE
FM 1107VF
FM 1107VG
FM 1107VH
FM 1107VJ
FM 1107VK
FM 1107VL
FM 1107VM
FM 1107VN
FM 1107VP
FM 1107VQ
FM 1107VR
FM 1107VS
FM 1107VT
FM 1107VU
FM 1107VV
FM 1107VW
FM 1107VX
FM 1107VY
FM 1107VZ
FM 1107WA
FM 1107WB
FM 1107WC
FM 1107WD
FM 1107WE
FM 1107WF
FM 1107WG
FM 1107WH
FM 1107WJ
FM 1107WK
FM 1107WL
FM 1107WM
FM 1107WN
FM 1107WP
FM 1107WQ
FM 1107WR
FM 1107WS
FM 1107WT
FM 1107WU
FM 1107WV
FM 1107WW
FM 1107WX
FM 1107WY
FM 1107WZ
FM 1107XA
FM 1107XB
FM 1107XC
FM 1107XD
FM 1107XE
FM 1107XF
FM 1107XG
FM 1107XH
FM 1107XJ
FM 1107XK
FM 1107XL
FM 1107XM
FM 1107XN
FM 1107XP
FM 1107XQ
FM 1107XR
FM 1107XS
FM 1107XT
FM 1107XU
FM 1107XV
FM 1107XW
FM 1107XX
FM 1107XY
FM 1107XZ
FM 1107YA
FM 1107YB
FM 1107YC
FM 1107YD
FM 1107YE
FM 1107YF
FM 1107YG
FM 1107YH
FM 1107YJ
FM 1107YK
FM 1107YL
FM 1107YM
FM 1107YN
FM 1107YP
FM 1107YQ
FM 1107YR
FM 1107YS
FM 1107YT
FM 1107YU
FM 1107YV
FM 1107YW
FM 1107YX
FM 1107YY
FM 1107YZ
FM 1107ZA
FM 1107ZB
FM 1107ZC
FM 1107ZD
FM 1107ZE
FM 1107ZF
FM 1107ZG
FM 1107ZH
FM 1107ZJ
FM 1107ZK
FM 1107ZL
FM 1107ZM
FM 1107ZN
FM 1107ZP
FM 1107ZQ
FM 1107ZR
FM 1107ZS
FM 1107ZT
FM 1107ZU
FM 1107ZV
FM 1107ZW
FM 1107ZX
FM 1107ZY
FM 1107ZZ
FM 1108AA
FM 1108AB
FM 1108AC
FM 1108AD
FM 1108AE
FM 1108AF
FM 1108AG
FM 1108AH
FM 1108AJ
FM 1108AK
FM 1108AL
FM 1108AM
FM 1108AN
FM 1108AP
FM 1108AQ
FM 1108AR
FM 1108AS
FM 1108AT
FM 1108AU
FM 1108AV
FM 1108AW
FM 1108AX
FM 1108AY
FM 1108AZ
FM 1108BA
FM 1108BB
FM 1108BC
FM 1108BD
FM 1108BE
FM 1108BF
FM 1108BG
FM 1108BH
FM 1108BJ
FM 1108BK
FM 1108BL
FM 1108BM
FM 1108BN
FM 1108BP
FM 1108BQ
FM 1108BR
FM 1108BS
FM 1108BT
FM 1108BU
FM 1108BV
FM 1108BW
FM 1108BX
FM 1108BY
FM 1108BZ
FM 1108CA
FM 1108CB
FM 1108CC
FM 1108CD
FM 1108CE
FM 1108CF
FM 1108CG
FM 1108CH
FM 1108CJ
FM 1108CK
FM 1108CL
FM 1108CM
FM 1108CN
FM 1108CP
FM 1108CQ
FM 1108CR
FM 1108CS
FM 1108CT
FM 1108CU
FM 1108CV
FM 1108CW
FM 1108CX
FM 1108CY
FM 1108CZ
FM 1108DA
FM 1108DB
FM 1108DC
FM 1108DD
FM 1108DE
FM 1108DF
FM 1108DG
FM 1108DH
FM 1108DJ
FM 1108DK
FM 1108DL
FM 1108DM
FM 1108DN
FM 1108DP
FM 1108DQ
FM 1108DR
FM 1108DS
FM 1108DT
FM 1108DU
FM 1108DV
FM 1108DW
FM 1108DX
FM 1108DY
FM 1108DZ
FM 1108EA
FM 1108EB
FM 1108EC
FM 1108ED
FM 1108EE
FM 1108EF
FM 1108EG
FM 1108EH
FM 1108EJ
FM 1108EK
FM 1108EL
FM 1108EM
FM 1108EN
FM 1108EP
FM 1108EQ
FM 1108ER
FM 1108ES
FM 1108ET
FM 1108EU
FM 1108EV
FM 1108EW
FM 1108EX
FM 1108EY
FM 1108EZ
FM 1108FA
FM 1108FB
FM 1108FC
FM 1108FD
FM 1108FE
FM 1108FF
FM 1108FG
FM 1108FH
FM 1108FJ
FM 1108FK
FM

GOVERNMENTAL UNIT REFERENCE MAP (2020): Williamson County, TX

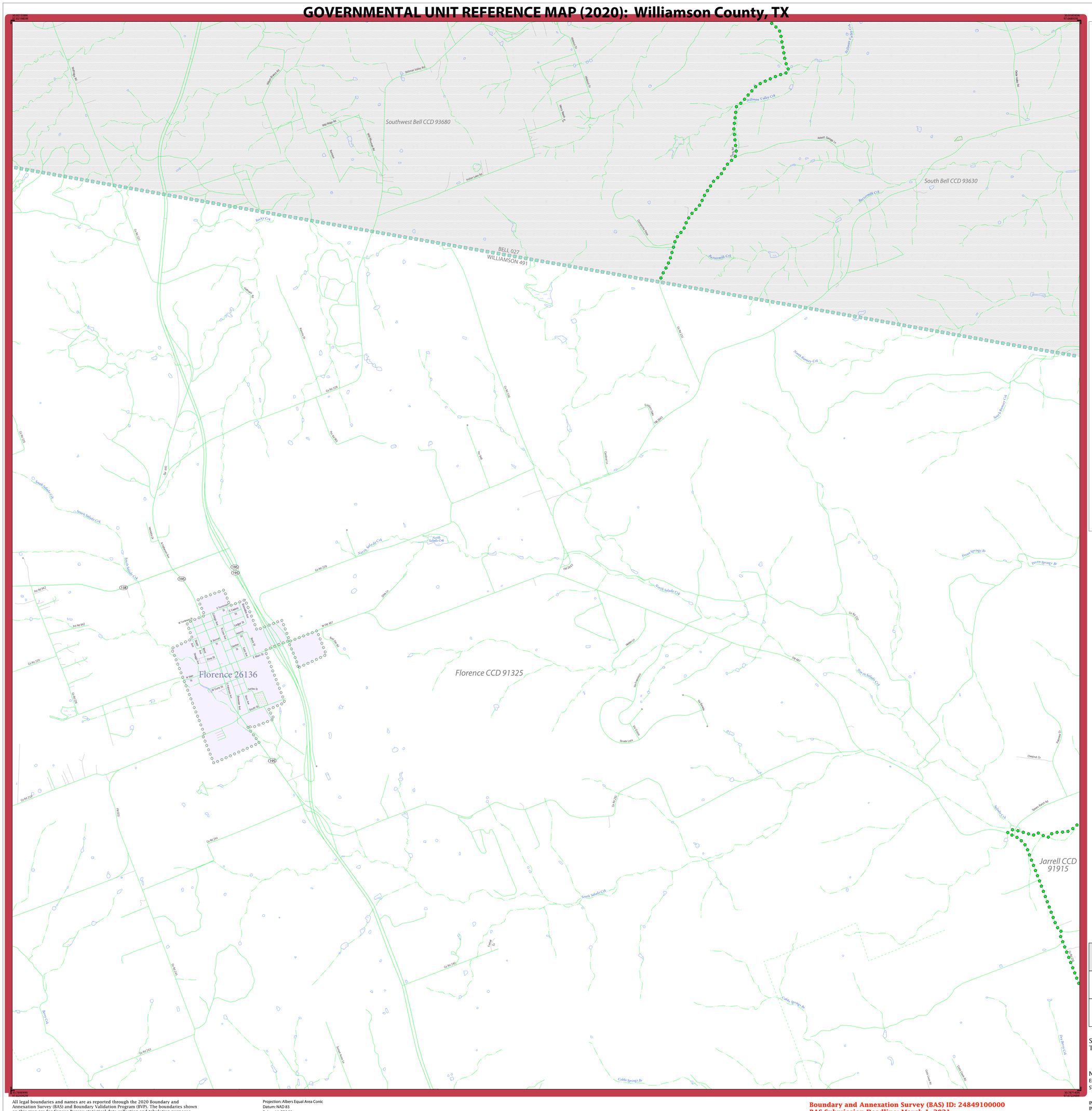
Southwest Bell CCD 93680
South Bell CCD 93630
BELL 027
WILLIAMSON 491
Florence 26136
Florence CCD 91325
Jarrell CCD 91915
Sandy Cr
Berry Cr
Cobb Spring Br
Dry Berry Cr
Salado Cr
South Salado Cr
North Salado Cr
Pecan Spring Br
Chestnut Cr
Fleming Cr
Straits Lake
Ca Rd 227
Ca Rd 229
Ca Rd 220
Ca Rd 219
Ca Rd 221
Ca Rd 228
Ca Rd 230
Ca Rd 232
Ca Rd 233
Ca Rd 243
Ca Rd 244
Ca Rd 280
Ca Rd 292
Ca Rd 710
Pvt Rd 942
Pvt Rd 1862
FM 1809
FM 2843
FM 487
FM 970
Pecan Spring Rd
Sand Branch Rd
Dry Creek Rd
Oak Hill Rd
Cobb Cemetery Rd
Cobb Creek Rd
Straits Lake Rd
Ranch Rd
Hwy 195
Hwy 138
Hwy 36
Hwy 95
Hwy 81
Hwy 79
Hwy 77
Hwy 53
Hwy 14
Hwy 13
Hwy 12
Hwy 11
Hwy 10
Hwy 9
Hwy 8
Hwy 7
Hwy 6
Hwy 5
Hwy 4
Hwy 3
Hwy 2
Hwy 1
Hwy 0

GOVERNMENTAL UNIT REFERENCE MAP (2020): Williamson County, TX

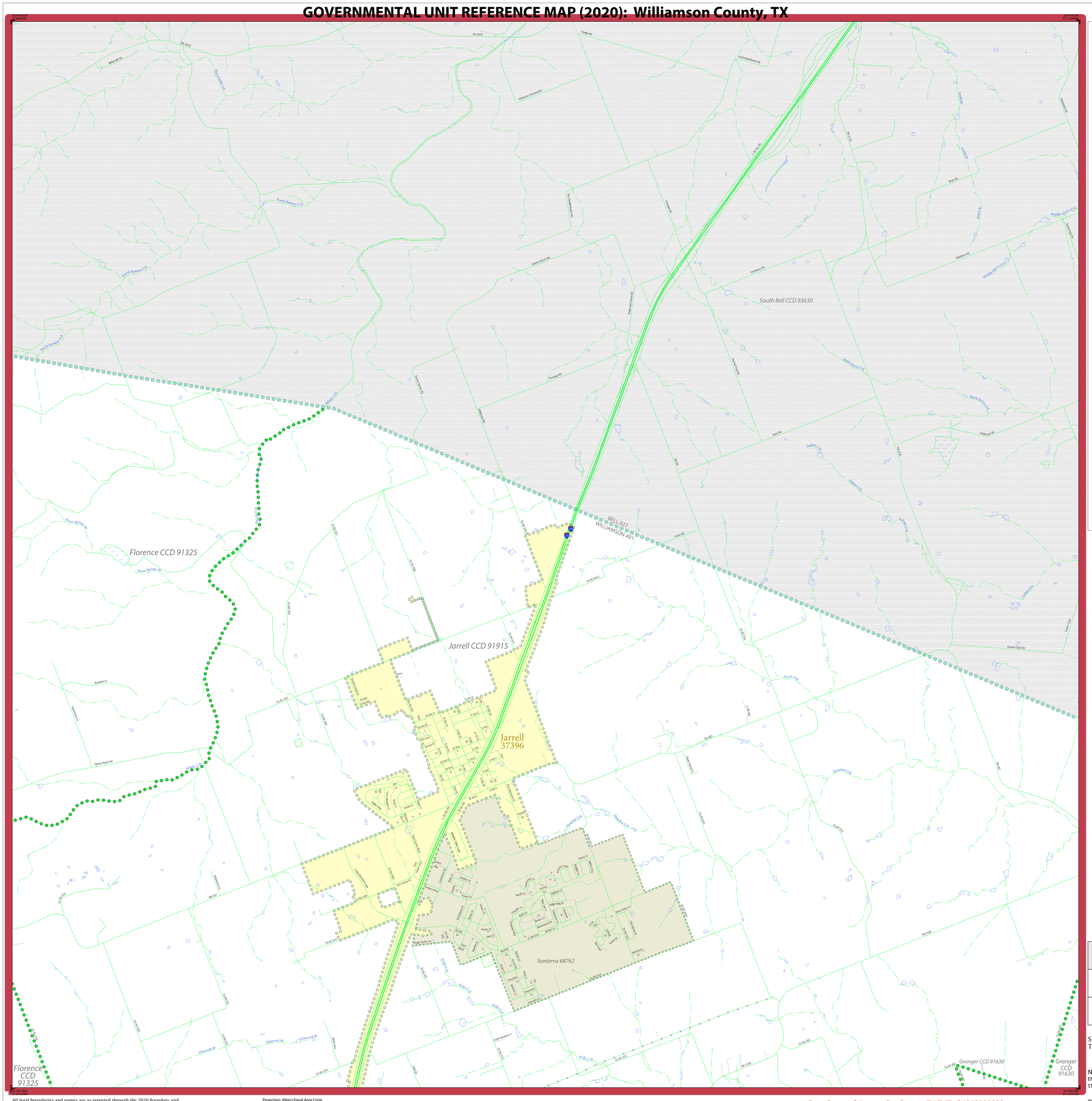

LEGEND

SYMBOL DESCRIPTION	SYMBOL	LABEL STYLE
Federal American Indian Reservation		L'ANSE RESERVATION (TA 1880)
Off-Reservation Trust Land		T1880
American Indian Tribal Subdivision		SHONTO (620)
Alaska Native Regional Corporation (ANRC)		NANA ANRC 52120
State (or statistically equivalent entity)		NEW YORK 36
County (or statistically equivalent entity)		ERIE 029
Minor Civil Division (MCD)[1]		Lee town 41460
Census County Division (CCD)[2]		Jemez CCD 91650
Consolidated City		MILFORD 47500
Incorporated Place[3]		Davis 18100
Census Designated Place (CDP)[2]		Cochiti 16560

DESCRIPTION	SYMBOL	DESCRIPTION	SYMBOL
Interstate	I	Water Body	Pleasant Lake
U.S. Highway	2	Swamp or Marsh	Okefenokee Swamp
State Highway	4	Glacier	Bering Glacier
Other Road	Marsh Ln	Airport, Airfield, or Helicopter Landing Pad	Dónard Airport
Cul-de-sac		College or University	Coll/Univ
Circle		Military	Fort Belvoir
Geographic Offset or Corridor		Prison or Juvenile Detention Center	PJDC
4WD Trail, Stairway, Alley, Walkway, or Ferry		Cemetery	Powell Cmtry
Railroad	Southern RR	Golf Course	Pinehurst GlfCrs
Pipeline or Power Line		National Park or Forest	Yosemite NP
Ridge or Fence		Other Park	St Francis Park
Property Line or Nonvisible Boundary		Outside Subject Area	
Perennial Stream	Tumbling Cr	Inset Area	A1
Intermittent Stream	Piney Cr		
Mountain Peak or Hill	Mt. Baker		

Where state, county, and/or MCD/CCD boundaries coincide, the map shows the boundary symbol for only the highest-ranking of these boundaries. Where American Indian reservation and American Indian tribal subdivision boundaries coincide, the map shows only the American Indian reservation boundaries.

Entity names are followed by either their FIPS code or census code; parentheses indicate a census code.

1 'MCD*' indicates a false MCD. These are for Census Bureau use only.

2 The CCD and CDP boundaries represent statistical entities only and are not updated through the BAS.

3 Incorporated place name color corresponds to the incorporated place fill color.

Due to space limitations, some road names, along with other feature and geography names on the map, may not be shown.

The Census Bureau stores primary and alternate road names, but only primary road names are used to label the roads on these maps.

Key to Adjacent Sheets

2	3	4
7	8	9

Sheet Location within Entity

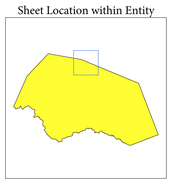

Sheet 3 of 23 PARENT sheets
Total Sheets: 30 (Index 1; Parent 23; Inset 6)

NAME: Williamson County (491)
ENTITY TYPE: County or statistically equivalent entity
ST: Texas (48)

INDEX OR PARENT SHEET #: 003
INSET SHEET #: 000000

2020 COUNTY REF MAP (PARENT)

5340248491000000003000000

All legal boundaries and names are as reported through the 2020 Boundary and Annexation Survey (BAS) and Boundary Validation Program (BVP). The boundaries shown on this map are for Census Bureau statistical data collection and tabulation purposes only; their depiction and designation for statistical purposes does not constitute a determination of jurisdictional authority or rights of ownership or entitlement.

Data Source: U.S. Census Bureau's MAF/TIGER database (TAB20), November 2020
Created by Geography Division: December 09, 2020

U.S. DEPARTMENT OF COMMERCE U.S. Census Bureau

Projection: Albers Equal Area Conic
Datum: NAD 83
Spheroid: GRS 80
1st Standard Parallel: 27 36 51
2nd Standard Parallel: 34 43 24
Central Meridian: -100 04 35
Latitude of Projection's Origin: 25 50 13
False Easting: 0
False Northing: 0

0 0.6 1.2 1.8 2.4 3 Kilometers
0 0.4 0.8 1.2 1.6 2 Miles
The plotted map scale is 1:20,000

N W E S

Boundary and Annexation Survey (BAS) ID: 24849100000
BAS Submission Deadline: March 1, 2021

PDF versions of the BAS maps are available at:
www.census.gov/programs-surveys/bas/geographies.html

For more information, or to request additional maps, please email geo.bas@census.gov, call 1-800-972-5651, or visit www.census.gov/programs-surveys/bas.html.

United States Census Bureau

GOVERNMENTAL UNIT REFERENCE MAP (2020): Williamson County, TX

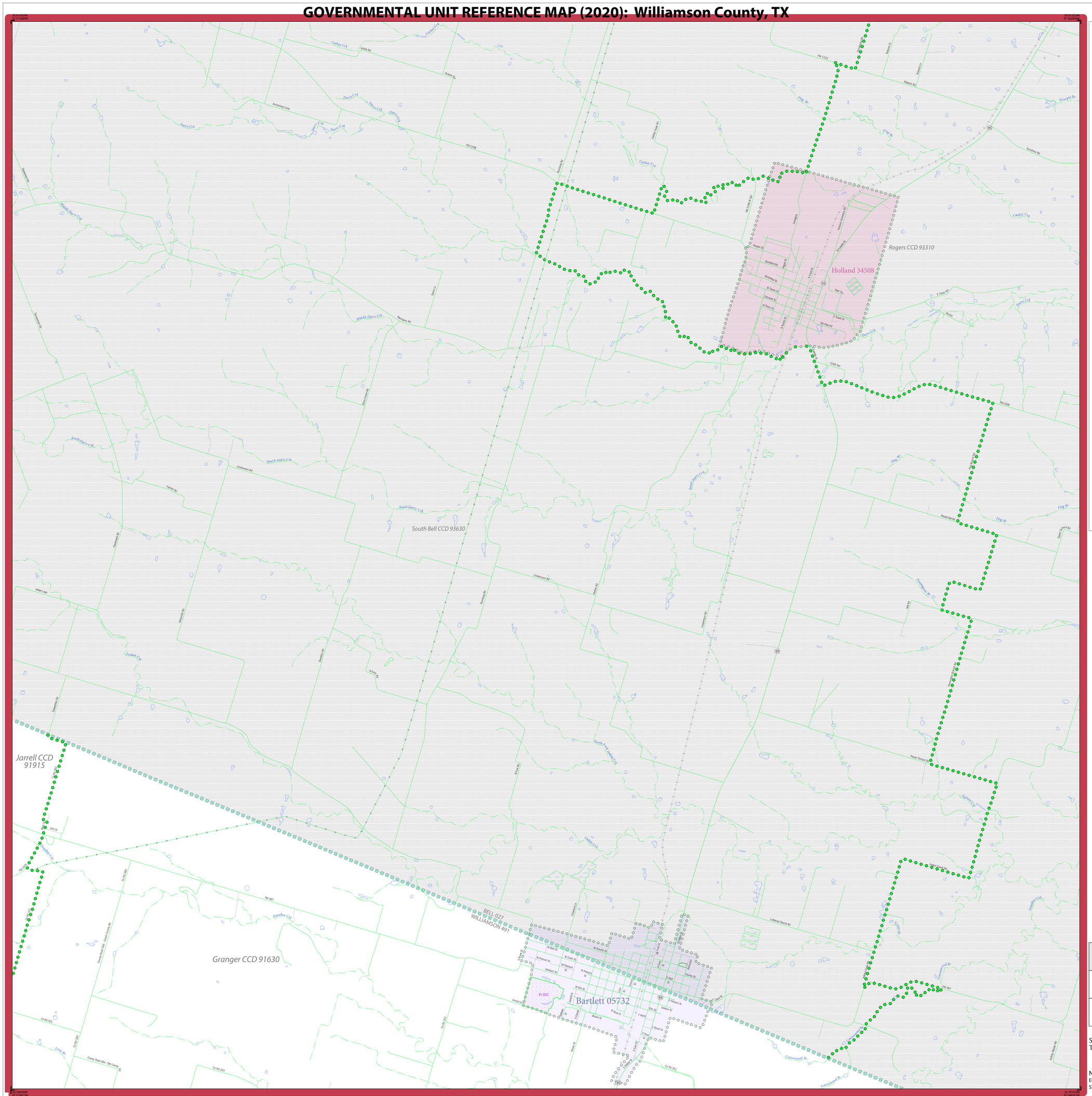

LEGEND

SYMBOL DESCRIPTION	SYMBOL	LABEL STYLE
Federal American Indian Reservation		L'ANSE RESERVATION (TA 1880)
Off-Reservation Trust Land		T1880
American Indian Tribal Subdivision		SHONTO (620)
Alaska Native Regional Corporation (ANRC)		NANA ANRC 52120
State (or statistically equivalent entity)		NEW YORK 36
County (or statistically equivalent entity)		ERIE 029
Minor Civil Division (MCD)[1]		Lee town 41460
Census County Division (CCD)[2]		Jemez CCD 91650
Consolidated City		MILFORD 47500
Incorporated Place[3]		Davis 18100
Census Designated Place (CDP)[2]		Cochiti 16560

DESCRIPTION	SYMBOL	DESCRIPTION	SYMBOL
Interstate	5	Water Body	Pleasant Lake
U.S. Highway	2	Swamp or Marsh	Okefenokee Swamp
State Highway	4	Glacier	Bering Glacier
Other Road	Marsh Ln	Airport, Airfield, or Helicopter Landing Pad	Dónald Airport
Cul-de-sac		College or University	Coll/Univ
Circle		Military	Fort Belvoir
Geographic Offset or Corridor		Prison or Juvenile Detention Center	P/JDC
4WD Trail, Stairway, Alley, Walkway, or Ferry		Cemetery	Powell Cmtry
Railroad	Southern RR	Golf Course	Pinehurst GlfCrs
Pipeline or Power Line		National Park or Forest	Yosemite NP
Ridge or Fence		Other Park	St Francis Park
Property Line or Nonvisible Boundary		Outside Subject Area	
Perennial Stream	Tumbling Cr	Inset Area	A1
Intermittent Stream	Piney Cr		
Mountain Peak or Hill	Mt. Baker		

Where state, county, and/or MCD/CCD boundaries coincide, the map shows the boundary symbol for only the highest-ranking of these boundaries. Where American Indian reservation and American Indian tribal subdivision boundaries coincide, the map shows only the American Indian reservation boundaries.

Entity names are followed by either their FIPS code or census code; parentheses indicate a census code.

1 'MCD*' indicates a false MCD. These are for Census Bureau use only.

2 The CCD and CDP boundaries represent statistical entities only and are not updated through the BAS.

3 Incorporated place name color corresponds to the incorporated place fill color.

Due to space limitations, some road names, along with other feature and geography names on the map, may not be shown.

The Census Bureau stores primary and alternate road names, but only primary road names are used to label the roads on these maps.

Key to Adjacent Sheets

3	4	
8	9	10

Sheet Location within Entity

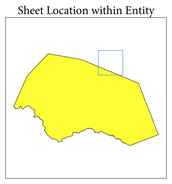

Sheet 4 of 23 PARENT sheets
Total Sheets: 30 (Index 1; Parent 23; Inset 6)

NAME: Williamson County (491)
ENTITY TYPE: County or statistically equivalent entity
ST: Texas (48)

INDEX OR PARENT SHEET #: 004
INSET SHEET #: 000000

2020 COUNTY REF MAP (PARENT)

5340248491000000004000000

All legal boundaries and names are as reported through the 2020 Boundary and Annexation Survey (BAS) and Boundary Validation Program (BVP). The boundaries shown on this map are for Census Bureau statistical data collection and tabulation purposes only; their depiction and designation for statistical purposes does not constitute a determination of jurisdictional authority or rights of ownership or entitlement.

Data Source: U.S. Census Bureau's MAF/TIGER database (TAB20), November 2020
Created by Geography Division: December 09, 2020

U.S. DEPARTMENT OF COMMERCE U.S. Census Bureau

Projection: Albers Equal Area Conic
Datum: NAD 83
Spheroid: GRS 80
1st Standard Parallel: 27 36 51
2nd Standard Parallel: 34 43 24
Central Meridian: -100 04 35
Latitude of Projection's Origin: 25 50 13
False Easting: 0
False Northing: 0

0 0.6 1.2 1.8 2.4 3 Kilometers
0 0.4 0.8 1.2 1.6 2 Miles
The plotted map scale is 1:20,000

N W E S

Boundary and Annexation Survey (BAS) ID: 24849100000
BAS Submission Deadline: March 1, 2021

PDF versions of the BAS maps are available at:
www.census.gov/programs-surveys/bas/geographies.html

For more information, or to request additional maps, please email geo.bas@census.gov, call 1-800-972-5651, or visit www.census.gov/programs-surveys/bas.html.

United States Census Bureau

GOVERNMENTAL UNIT REFERENCE MAP (2020): Williamson County, TX

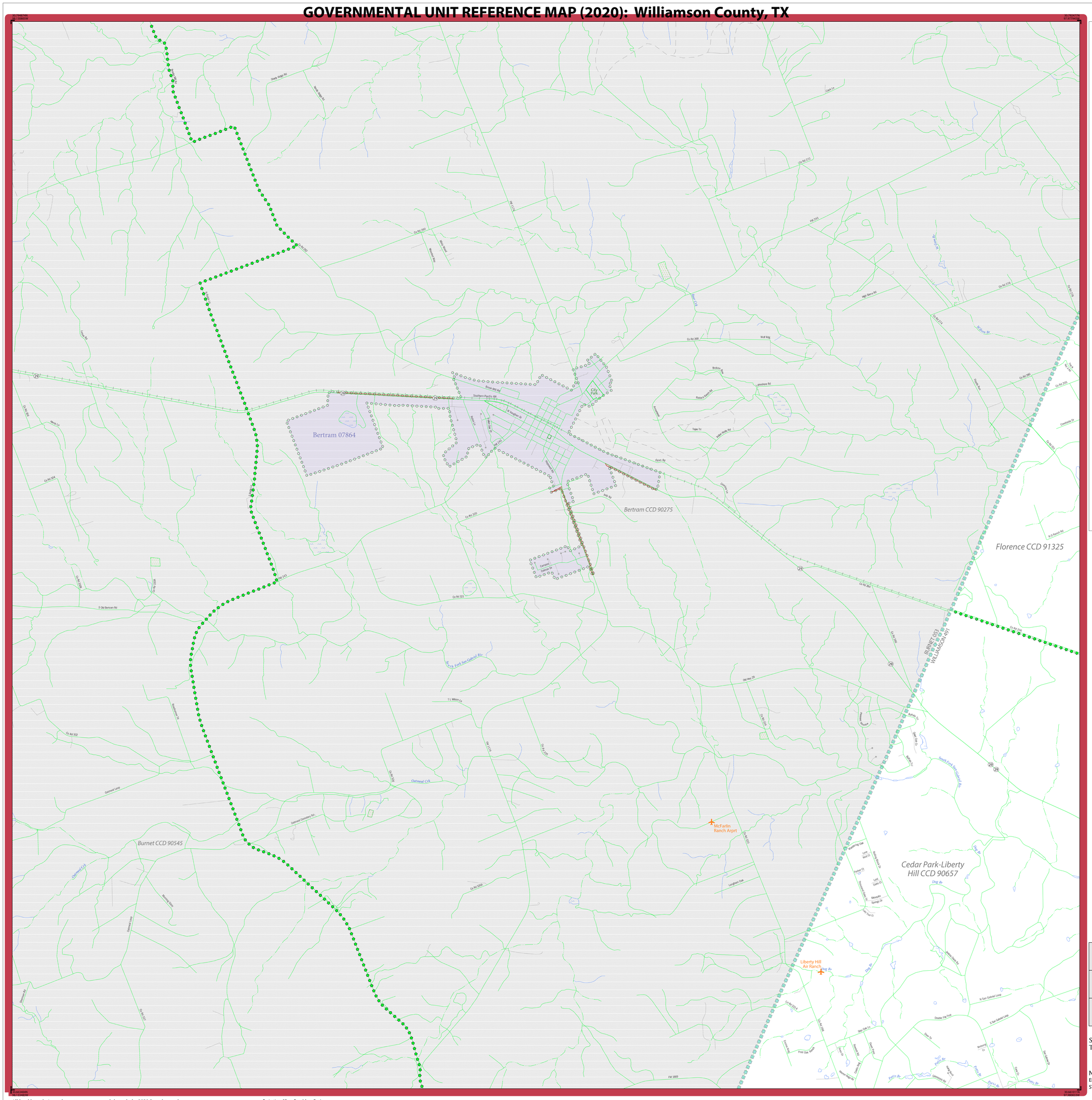

LEGEND

SYMBOL DESCRIPTION	SYMBOL	LABEL STYLE
Federal American Indian Reservation		L'ANSE RESERVATION (TA 1880)
Off-Reservation Trust Land		T1880
American Indian Tribal Subdivision		SHONTO (620)
Alaska Native Regional Corporation (ANRC)		NANA ANRC 52120
State (or statistically equivalent entity)		NEW YORK 36
County (or statistically equivalent entity)		ERIE 029
Minor Civil Division (MCD)[1]		Lee town 41460
Census County Division (CCD)[2]		Jemez CCD 91650
Consolidated City		MILFORD 47500
Incorporated Place[3]		Davis 18100
Census Designated Place (CDP)[2]		Cochiti 16560

DESCRIPTION	SYMBOL	DESCRIPTION	SYMBOL
Interstate	5	Water Body	Pleasant Lake
U.S. Highway	2	Swamp or Marsh	Okefenokee Swamp
State Highway	4	Glacier	Bering Glacier
Other Road	Marsh Ln	Airport, Airfield, or Helicopter Landing Pad	Dönärd Airport
Cul-de-sac		College or University	Coll/Univ
Circle		Military	Fort Belvoir
Geographic Offset or Corridor		Prison or Juvenile Detention Center	P/JDC
4WD Trail, Stairway, Alley, Walkway, or Ferry		Cemetery	Powell Cmtry
Railroad	Southern RR	Golf Course	Pinehurst GlfCrs
Pipeline or Power Line		National Park or Forest	Yosemite NP
Ridge or Fence		Other Park	St Francis Park
Property Line or Nonvisible Boundary		Outside Subject Area	
Perennial Stream	Tumbling Cr	Inset Area	A1
Intermittent Stream	Piney Cr		
Mountain Peak or Hill	Mt. Baker		

Where state, county, and/or MCD/CCD boundaries coincide, the map shows the boundary symbol for only the highest-ranking of these boundaries. Where American Indian reservation and American Indian tribal subdivision boundaries coincide, the map shows only the American Indian reservation boundaries.

Entity names are followed by either their FIPS code or census code; parentheses indicate a census code.

1 'MCD" indicates a false MCD. These are for Census Bureau use only.

2 The CCD and CDP boundaries represent statistical entities only and are not updated through the BAS.

3 Incorporated place name color corresponds to the incorporated place fill color.

Due to space limitations, some road names, along with other feature and geography names on the map, may not be shown.

The Census Bureau stores primary and alternate road names, but only primary road names are used to label the roads on these maps.

Key to Adjacent Sheets

		1
	5	6
	11	12

Sheet Location within Entity

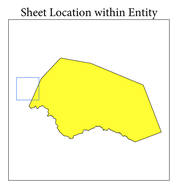

Sheet 5 of 23 PARENT sheets
Total Sheets: 30 (Index 1; Parent 23; Inset 6)

NAME: Williamson County (491)
ENTITY TYPE: County or statistically equivalent entity
ST: Texas (48)

INDEX OR PARENT SHEET #: 005
INSET SHEET #: 000000

2020 COUNTY REF MAP (PARENT)

5340248491000000005000000

All legal boundaries and names are as reported through the 2020 Boundary and Annexation Survey (BAS) and Boundary Validation Program (BVP). The boundaries shown on this map are for Census Bureau statistical data collection and tabulation purposes only; their depiction and designation for statistical purposes does not constitute a determination of jurisdictional authority or rights of ownership or entitlement.

Data Source: U.S. Census Bureau's MAF/TIGER database (TAB20), November 2020
Created by Geography Division: December 09, 2020

U.S. DEPARTMENT OF COMMERCE U.S. Census Bureau

Projection: Albers Equal Area Conic
Datum: NAD 83
Spheroid: GRS 80
1st Standard Parallel: 27 36 51
2nd Standard Parallel: 34 43 24
Central Meridian: -100 04 35
Latitude of Projection's Origin: 25 50 13
False Easting: 0
False Northing: 0

0 0.6 1.2 1.8 2.4 3 Kilometers
0 0.4 0.8 1.2 1.6 2 Miles
The plotted map scale is 1:20,000

N W E S

Boundary and Annexation Survey (BAS) ID: 24849100000
BAS Submission Deadline: March 1, 2021

PDF versions of the BAS maps are available at:
www.census.gov/programs-surveys/bas/geographies.html

For more information, or to request additional maps, please email geo.bas@census.gov, call 1-800-972-5651, or visit www.census.gov/programs-surveys/bas.html.

GOVERNMENTAL UNIT REFERENCE MAP (2020): Williamson County, TX

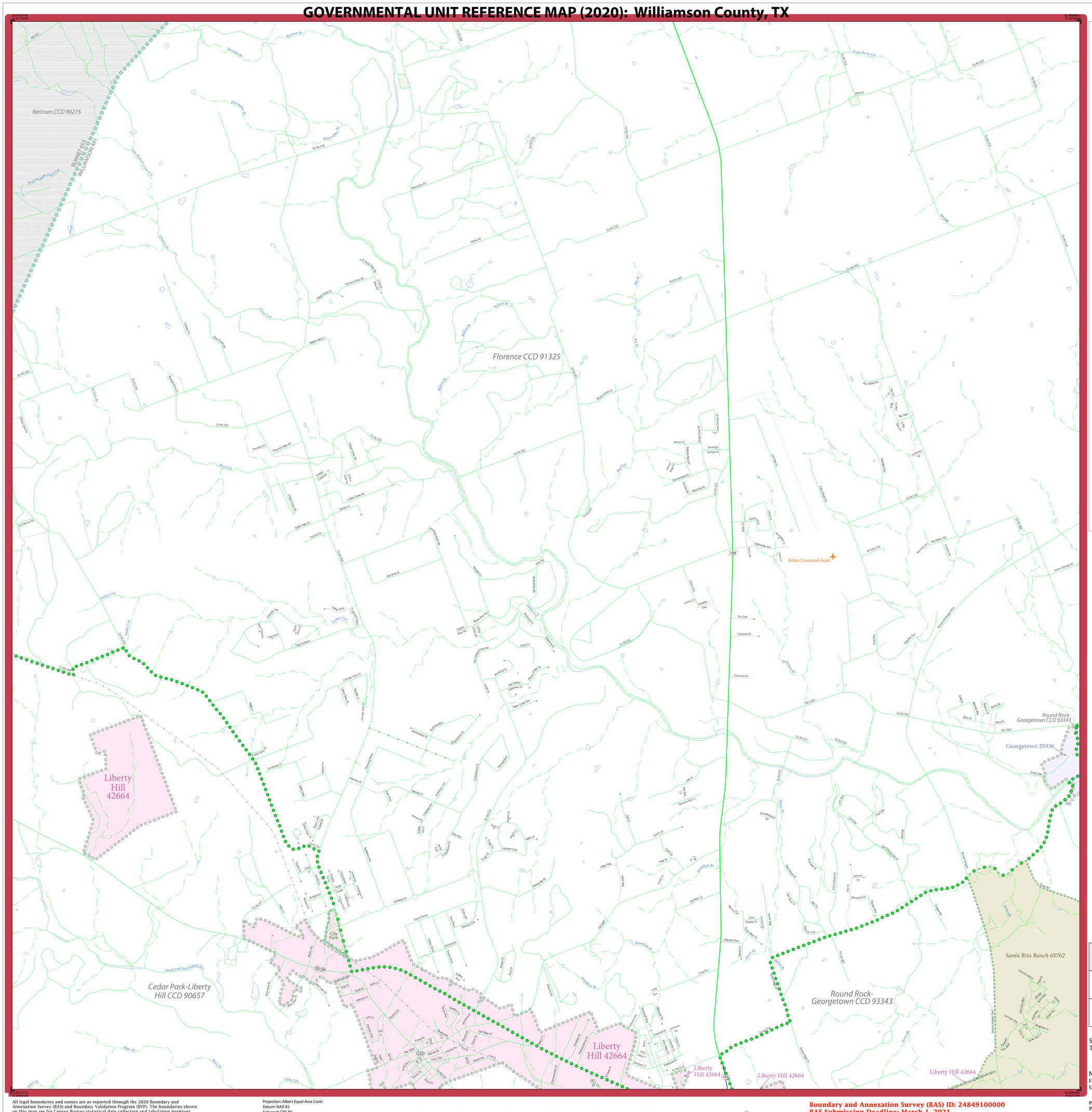

LEGEND

SYMBOL DESCRIPTION	SYMBOL	LABEL STYLE
Federal American Indian Reservation		L'ANSE RESERVATION (TA 1880)
Off-Reservation Trust Land		T1880
American Indian Tribal Subdivision		SHONTO (620)
Alaska Native Regional Corporation (ANRC)		NANA ANRC 52120
State (or statistically equivalent entity)		NEW YORK 36
County (or statistically equivalent entity)		ERIE 029
Minor Civil Division (MCD)[1]		Lee town 41460
Census County Division (CCD)[2]		Jemez CCD 91650
Consolidated City		MILFORD 47500
Incorporated Place[3]		Davis 18100
Census Designated Place (CDP)[2]		Cochiti 16560

DESCRIPTION	SYMBOL	DESCRIPTION	SYMBOL
Interstate	5	Water Body	Pleasant Lake
U.S. Highway	2	Swamp or Marsh	Okefenokee Swamp
State Highway	4	Glacier	Bering Glacier
Other Road	Marsh Ln	Airport, Airfield, or Helicopter Landing Pad	Dónard Airport
Cul-de-sac		College or University	Coll/Univ
Circle		Military	Fort Belvoir
Geographic Offset or Corridor		Prison or Juvenile Detention Center	PJDC
4WD Trail, Stairway, Alley, Walkway, or Ferry		Cemetery	Powell Cmtry
Railroad	Southern RR	Golf Course	Pinehurst GlfCrs
Pipeline or Power Line		National Park or Forest	Yosemite NP
Ridge or Fence		Other Park	St Francis Park
Property Line or Nonvisible Boundary		Outside Subject Area	
Perennial Stream	Tumbling Cr	Inset Area	A1
Intermittent Stream	Piney Cr		
Mountain Peak or Hill	Mt. Baker		

Where state, county, and/or MCD/CCD boundaries coincide, the map shows the boundary symbol for only the highest-ranking of these boundaries. Where American Indian reservation and American Indian tribal subdivision boundaries coincide, the map shows only the American Indian reservation boundaries.

Entity names are followed by either their FIPS code or census code; parentheses indicate a census code.

1 'MCD" indicates a false MCD. These are for Census Bureau use only.

2 The CCD and CDP boundaries represent statistical entities only and are not updated through the BAS.

3 Incorporated place name color corresponds to the incorporated place fill color.

Due to space limitations, some road names, along with other feature and geography names on the map, may not be shown.

The Census Bureau stores primary and alternate road names, but only primary road names are used to label the roads on these maps.

Key to Adjacent Sheets

	1	2
5	6	7
11	12	13

Sheet Location within Entity

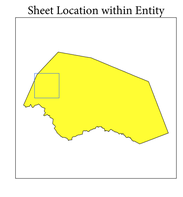

Sheet 6 of 23 PARENT sheets
Total Sheets: 30 (Index 1; Parent 23; Inset 6)

NAME: Williamson County (491)
ENTITY TYPE: County or statistically equivalent entity
ST: Texas (48)

INDEX OR PARENT SHEET #: 006
INSET SHEET #: 000000

2020 COUNTY REF MAP (PARENT)

5340248491000000006000000

All legal boundaries and names are as reported through the 2020 Boundary and Annexation Survey (BAS) and Boundary Validation Program (BVP). The boundaries shown on this map are for Census Bureau statistical data collection and tabulation purposes only; their depiction and designation for statistical purposes does not constitute a determination of jurisdictional authority or rights of ownership or entitlement.

Data Source: U.S. Census Bureau's MAF/TIGER database (TAB20), November 2020
Created by: Geography Division: December 09, 2020

U.S. DEPARTMENT OF COMMERCE U.S. Census Bureau

Projection: Albers Equal Area Conic
Datum: NAD 83
Spheroid: GRS 80
1st Standard Parallel: 27 36 51
2nd Standard Parallel: 34 43 24
Central Meridian: -100 04 35
Latitude of Projection's Origin: 25 50 13
False Easting: 0
False Northing: 0

0 0.6 1.2 1.8 2.4 3 Kilometers
0 0.4 0.8 1.2 1.6 2 Miles
The plotted map scale is 1:20,000

N W E S

Boundary and Annexation Survey (BAS) ID: 24849100000
BAS Submission Deadline: March 1, 2021

PDF versions of the BAS maps are available at:
www.census.gov/programs-surveys/bas/geographies.html

For more information, or to request additional maps, please email geo.bas@census.gov, call 1-800-972-5651, or visit www.census.gov/programs-surveys/bas.html.

GOVERNMENTAL UNIT REFERENCE MAP (2020): Williamson County, TX

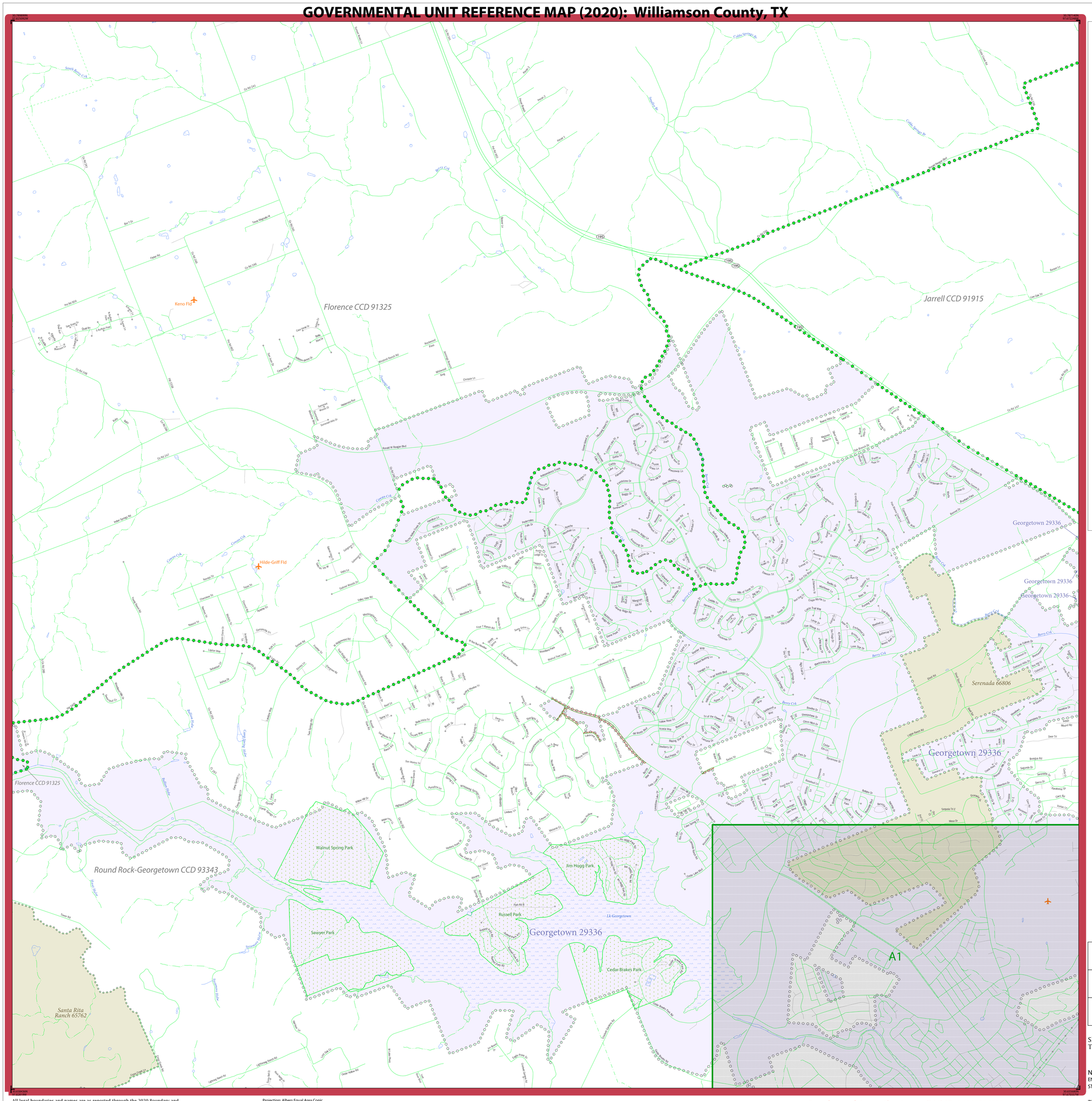

LEGEND

SYMBOL DESCRIPTION	SYMBOL	LABEL STYLE
Federal American Indian Reservation		L'ANSE RESERVATION (TA 1880)
Off-Reservation Trust Land		T1880
American Indian Tribal Subdivision		SHONTO (620)
Alaska Native Regional Corporation (ANRC)		NANA ANRC 52120
State (or statistically equivalent entity)		NEW YORK 36
County (or statistically equivalent entity)		ERIE 029
Minor Civil Division (MCD)[1]		Lee town 41460
Census County Division (CCD)[2]		Jemez CCD 91650
Consolidated City		MILFORD 47500
Incorporated Place[3]		Davis 18100
Census Designated Place (CDP)[2]		Cochiti 16560

DESCRIPTION	SYMBOL
Interstate	5
U.S. Highway	2
State Highway	4
Other Road	Marsh Ln
Cul-de-sac	
Circle	
Geographic Offset or Corridor	
4WD Trail, Stairway, Alley, Walkway, or Ferry	
Railroad	Southern RR
Pipeline or Power Line	
Ridge or Fence	
Property Line or Nonvisible Boundary	
Perennial Stream	Tumbling Cr
Intermittent Stream	Piney Cr
Mountain Peak or Hill	Mt. Baker

DESCRIPTION	SYMBOL
Water Body	Pleasant Lake
Swamp or Marsh	Okefenokee Swamp
Glacier	Bering Glacier
Airport, Airfield, or Helicopter Landing Pad	Dónard Airfield
College or University	Coll/Univ
Military	Fort Belvoir
Prison or Juvenile Detention Center	P/JDC
Cemetery	Powell Cmtry
Golf Course	Pinehurst GlfCrs
National Park or Forest	Yosemite NP
Other Park	St Francis Park
Outside Subject Area	
Inset Area	A1

Where state, county, and/or MCD/CCD boundaries coincide, the map shows the boundary symbol for only the highest-ranking of these boundaries. Where American Indian reservation and American Indian tribal subdivision boundaries coincide, the map shows only the American Indian reservation boundaries.

Entity names are followed by either their FIPS code or census code; parentheses indicate a census code.

1 'MCD*' indicates a false MCD. These are for Census Bureau use only.

2 The CCD and CDP boundaries represent statistical entities only and are not updated through the BAS.

3 Incorporated place name color corresponds to the incorporated place fill color.

Due to space limitations, some road names, along with other feature and geography names on the map, may not be shown.

The Census Bureau stores primary and alternate road names, but only primary road names are used to label the roads on these maps.

Key to Adjacent Sheets

1	2	3
6	7	8
12	13	14

Sheet Location within Entity

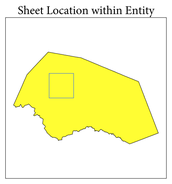

Sheet 7 of 23 PARENT sheets
Total Sheets: 30 (Index 1; Parent 23; Inset 6)

NAME: Williamson County (491)
ENTITY TYPE: County or statistically equivalent entity
ST: Texas (48)

INDEX OR PARENT SHEET #: 007
INSET SHEET #: 000000

2020 COUNTY REF MAP (PARENT)

5340248491000000007000000

All legal boundaries and names are as reported through the 2020 Boundary and Annexation Survey (BAS) and Boundary Validation Program (BVP). The boundaries shown on this map are for Census Bureau statistical data collection and tabulation purposes only; their depiction and designation for statistical purposes does not constitute a determination of jurisdictional authority or rights of ownership or entitlement.

Data Source: U.S. Census Bureau's MAF/TIGER database (TAB20), November 2020
Created by Geography Division: December 09, 2020

U.S. DEPARTMENT OF COMMERCE U.S. Census Bureau

Projection: Albers Equal Area Conic
Datum: NAD 83
Spheroid: GRS 80
1st Standard Parallel: 27 36 51
2nd Standard Parallel: 34 43 24
Central Meridian: -100 04 35
Latitude of Projection's Origin: 25 50 13
False Easting: 0
False Northing: 0

0 0.6 1.2 1.8 2.4 3 Kilometers
0 0.4 0.8 1.2 1.6 2 Miles
The plotted map scale is 1:20,000

N W E S

Boundary and Annexation Survey (BAS) ID: 24849100000
BAS Submission Deadline: March 1, 2021

PDF versions of the BAS maps are available at:
www.census.gov/programs-surveys/bas/geographies.html

For more information, or to request additional maps, please email geo.bas@census.gov, call 1-800-972-5651, or visit www.census.gov/programs-surveys/bas.html.

United States Census Bureau

GOVERNMENTAL UNIT REFERENCE MAP (2020): Williamson County, TX

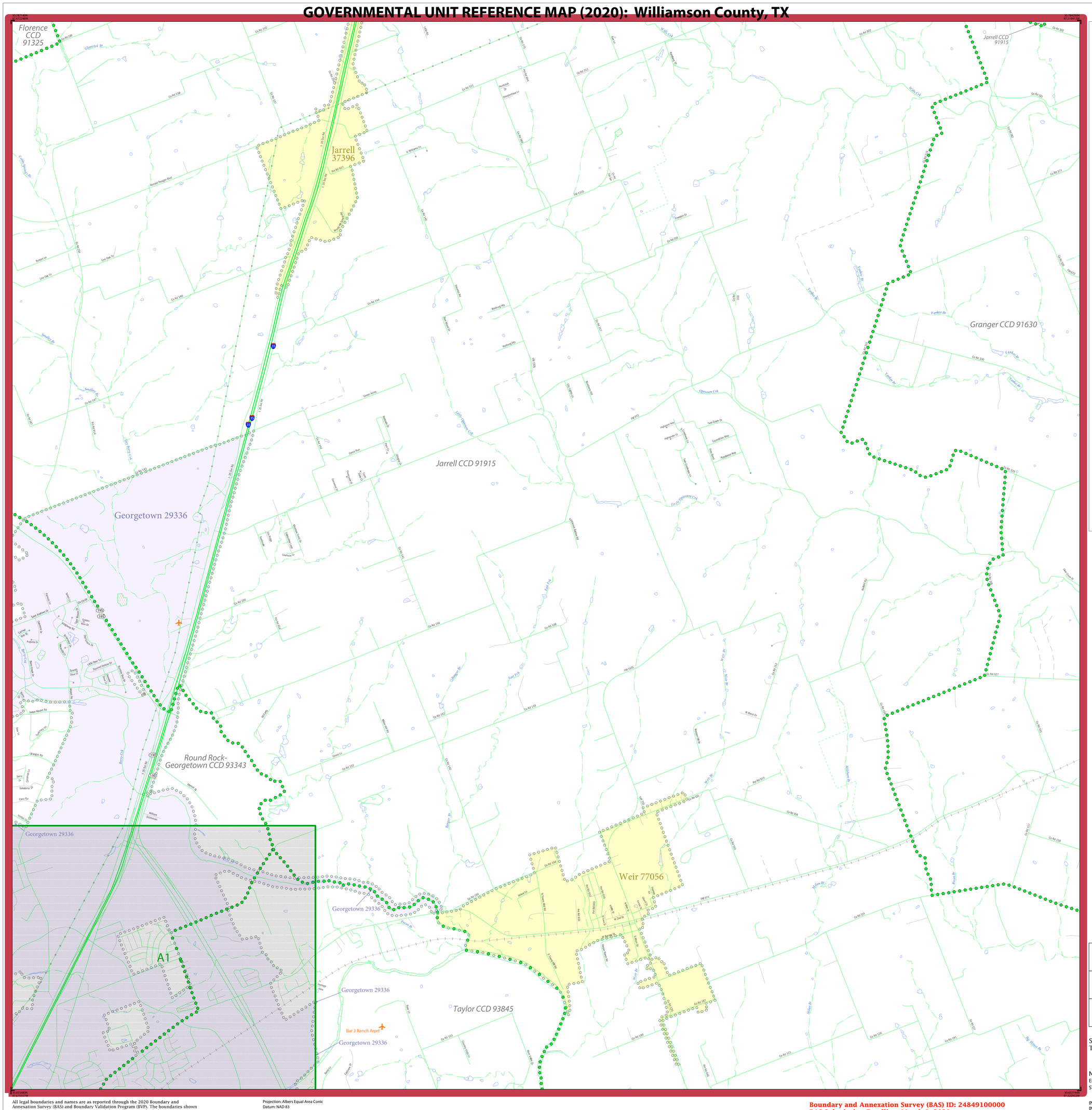

LEGEND

SYMBOL DESCRIPTION	SYMBOL	LABEL STYLE
Federal American Indian Reservation		L'ANSE RESERVATION (TA 1880)
Off-Reservation Trust Land		T1880
American Indian Tribal Subdivision		SHONTO (620)
Alaska Native Regional Corporation (ANRC)		NANA ANRC 52120
State (or statistically equivalent entity)		NEW YORK 36
County (or statistically equivalent entity)		ERIE 029
Minor Civil Division (MCD)[1]		Lee town 41460
Census County Division (CCD)[2]		Jemez CCD 91650
Consolidated City		MILFORD 47500
Incorporated Place[3]		Davis 18100
Census Designated Place (CDP)[2]		Cochiti 16560

DESCRIPTION	SYMBOL
Interstate	
U.S. Highway	
State Highway	
Other Road	Marsh Ln
Cul-de-sac	
Circle	
Geographic Offset or Corridor	
4WD Trail, Stairway, Alley, Walkway, or Ferry	
Railroad	Southern RR
Pipeline or Power Line	
Ridge or Fence	
Property Line or Nonvisible Boundary	
Perennial Stream	Tumbling Cr
Intermittent Stream	Piney Cr
Mountain Peak or Hill	Mt. Baker

DESCRIPTION	SYMBOL
Water Body	Pleasant Lake
Swamp or Marsh	Okefenokee Swamp
Glacier	Bering Glacier
Airport, Airfield, or Helicopter Landing Pad	Dónárd Airfoyh
College or University	Coll/Univ
Military	Fort Belvoir
Prison or Juvenile Detention Center	P/JDC
Cemetery	Powell Cmtry
Golf Course	Pinehurst GlfCrs
National Park or Forest	Yosemite NP
Other Park	St Francis Park
Outside Subject Area	
Inset Area	A1

Where state, county, and/or MCD/CCD boundaries coincide, the map shows the boundary symbol for only the highest-ranking of these boundaries. Where American Indian reservation and American Indian tribal subdivision boundaries coincide, the map shows only the American Indian reservation boundaries.

Entity names are followed by either their FIPS code or census code; parentheses indicate a census code.

1 'MCD*' indicates a false MCD. These are for Census Bureau use only.

2 The CCD and CDP boundaries represent statistical entities only and are not updated through the BAS.

3 Incorporated place name color corresponds to the incorporated place fill color.

Due to space limitations, some road names, along with other feature and geography names on the map, may not be shown.

The Census Bureau stores primary and alternate road names, but only primary road names are used to label the roads on these maps.

Key to Adjacent Sheets

2	3	4
7	8	9
13	14	15

Sheet Location within Entity

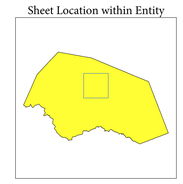

Sheet 8 of 23 PARENT sheets
Total Sheets: 30 (Index 1; Parent 23; Inset 6)

NAME: Williamson County (491)
ENTITY TYPE: County or statistically equivalent entity
ST: Texas (48)

INDEX OR PARENT SHEET #: 008
INSET SHEET #: 000000

2020 COUNTY REF MAP (PARENT)

5340248491000000008000000

All legal boundaries and names are as reported through the 2020 Boundary and Annexation Survey (BAS) and Boundary Validation Program (BVP). The boundaries shown on this map are for Census Bureau statistical data collection and tabulation purposes only; their depiction and designation for statistical purposes does not constitute a determination of jurisdictional authority or rights of ownership or entitlement.

Data Source: U.S. Census Bureau's MAF/TIGER database (TAB20), November 2020
Created by Geography Division: December 09, 2020

U.S. DEPARTMENT OF COMMERCE U.S. Census Bureau

Projection: Albers Equal Area Conic
Datum: NAD 83
Spheroid: GRS 80
1st Standard Parallel: 27 36 51
2nd Standard Parallel: 34 43 24
Central Meridian: -100 04 35
Latitude of Projection's Origin: 25 50 13
False Easting: 0
False Northing: 0

0 0.6 1.2 1.8 2.4 3 Kilometers
0 0.4 0.8 1.2 1.6 2 Miles
The plotted map scale is 1:20,000

N W E S

Boundary and Annexation Survey (BAS) ID: 24849100000
BAS Submission Deadline: March 1, 2021

PDF versions of the BAS maps are available at:
www.census.gov/programs-surveys/bas/geographies.html

For more information, or to request additional maps, please email geo.bas@census.gov, call 1-800-972-5651, or visit www.census.gov/programs-surveys/bas.html.

United States Census Bureau

GOVERNMENTAL UNIT REFERENCE MAP (2020): Williamson County, TX

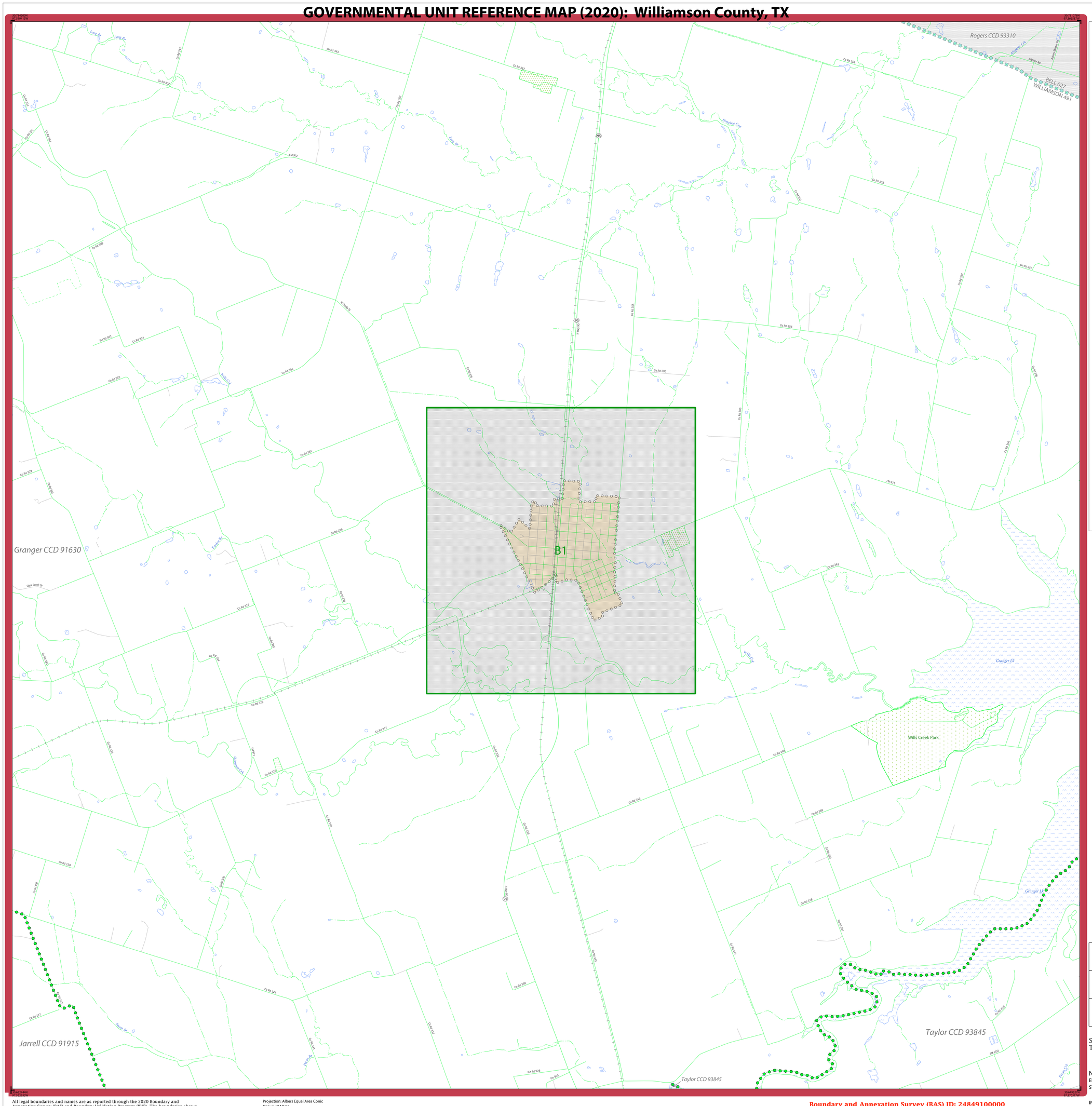

LEGEND

SYMBOL DESCRIPTION	SYMBOL	LABEL STYLE
Federal American Indian Reservation		L'ANSE RESERVATION (TA 1880)
Off-Reservation Trust Land		T1880
American Indian Tribal Subdivision		SHONTO (620)
Alaska Native Regional Corporation (ANRC)		NANA ANRC 52120
State (or statistically equivalent entity)		NEW YORK 36
County (or statistically equivalent entity)		ERIE 029
Minor Civil Division (MCD)[1]		Lee town 41460
Census County Division (CCD)[2]		Jemez CCD 91650
Consolidated City		MILFORD 47500
Incorporated Place[3]		Davis 18100
Census Designated Place (CDP)[2]		Cochiti 16560

DESCRIPTION	SYMBOL	DESCRIPTION	SYMBOL
Interstate	5	Water Body	Pleasant Lake
U.S. Highway	2	Swamp or Marsh	Okefenokee Swamp
State Highway	4	Glacier	Bering Glacier
Other Road	Marsh Ln	Airport, Airfield, or Helicopter Landing Pad	Donald Airfield
Cul-de-sac		College or University	Coll/Univ
Circle		Military	Fort Belvoir
Geographic Offset or Corridor		Prison or Juvenile Detention Center	P/JDC
4WD Trail, Stairway, Alley, Walkway, or Ferry		Cemetery	Powell Cmtry
Railroad	Southern RR	Golf Course	Pinehurst GlfCrs
Pipeline or Power Line		National Park or Forest	Yosemite NP
Ridge or Fence		Other Park	St Francis Park
Property Line or Nonvisible Boundary		Outside Subject Area	
Perennial Stream	Tumbling Cr	Inset Area	A1
Intermittent Stream	Piney Cr		
Mountain Peak or Hill	Mt. Baker		

Where state, county, and/or MCD/CCD boundaries coincide, the map shows the boundary symbol for only the highest-ranking of these boundaries. Where American Indian reservation and American Indian tribal subdivision boundaries coincide, the map shows only the American Indian reservation boundaries.

Entity names are followed by either their FIPS code or census code; parentheses indicate a census code.

1 'MCD*' indicates a false MCD. These are for Census Bureau use only.

2 The CCD and CDP boundaries represent statistical entities only and are not updated through the BAS.

3 Incorporated place name color corresponds to the incorporated place fill color.

Due to space limitations, some road names, along with other feature and geography names on the map, may not be shown.

The Census Bureau stores primary and alternate road names, but only primary road names are used to label the roads on these maps.

Key to Adjacent Sheets

3	4	
8	9	10
14	15	16

Sheet Location within Entity

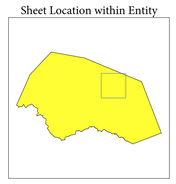

Sheet 9 of 23 PARENT sheets
Total Sheets: 30 (Index 1; Parent 23; Inset 6)

NAME: Williamson County (491)
ENTITY TYPE: County or statistically equivalent entity
ST: Texas (48)

INDEX OR PARENT SHEET #: 009
INSET SHEET #: 000000

2020 COUNTY REF MAP (PARENT)

5340248491000000009000000

All legal boundaries and names are as reported through the 2020 Boundary and Annexation Survey (BAS) and Boundary Validation Program (BVP). The boundaries shown on this map are for Census Bureau statistical data collection and tabulation purposes only; their depiction and designation for statistical purposes does not constitute a determination of jurisdictional authority or rights of ownership or entitlement.

Data Source: U.S. Census Bureau's MAF/TIGER database (TAB20), November 2020
Created by Geography Division: December 09, 2020

U.S. DEPARTMENT OF COMMERCE U.S. Census Bureau

Projection: Albers Equal Area Conic
Datum: NAD 83
Spheroid: GRS 80
1st Standard Parallel: 27 36 51
2nd Standard Parallel: 34 43 24
Central Meridian: -100 04 35
Latitude of Projection's Origin: 25 50 13
False Easting: 0
False Northing: 0

0 0.6 1.2 1.8 2.4 3 Kilometers
0 0.4 0.8 1.2 1.6 2 Miles
The plotted map scale is 1:20,000

N W E S

Boundary and Annexation Survey (BAS) ID: 24849100000
BAS Submission Deadline: March 1, 2021

PDF versions of the BAS maps are available at:
www.census.gov/programs-surveys/bas/geographies.html

For more information, or to request additional maps, please email geo.bas@census.gov, call 1-800-972-5651, or visit www.census.gov/programs-surveys/bas.html.

United States Census Bureau

GOVERNMENTAL UNIT REFERENCE MAP (2020): Williamson County, TX

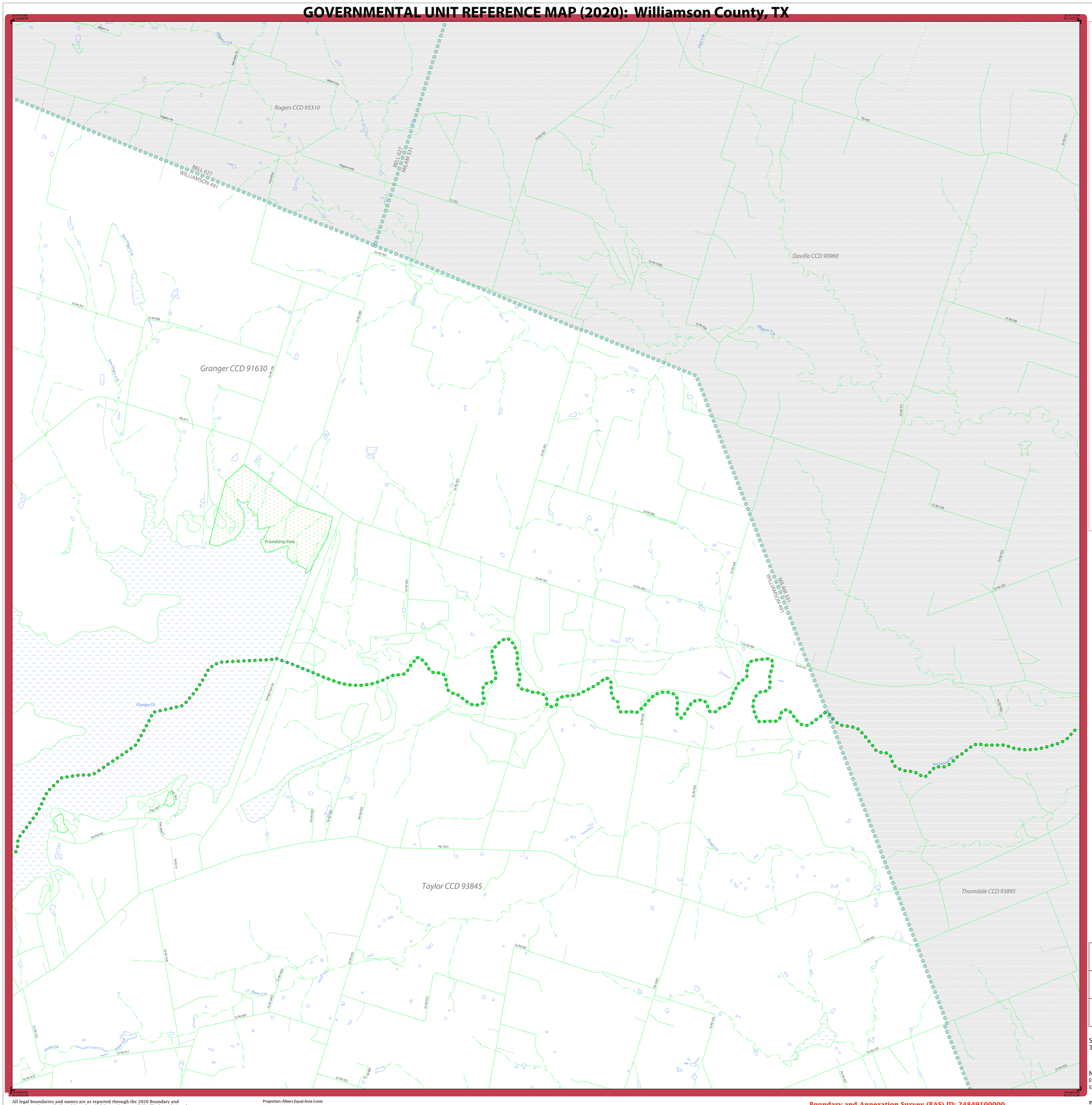

LEGEND

SYMBOL DESCRIPTION	SYMBOL	LABEL STYLE
Federal American Indian Reservation		L'ANSE RESERVATION (TA 1880)
Off-Reservation Trust Land		T1880
American Indian Tribal Subdivision		SHONTO (620)
Alaska Native Regional Corporation (ANRC)		*NANA ANRC 52120*
State (or statistically equivalent entity)		NEW YORK 36
County (or statistically equivalent entity)		ERIE 029
Minor Civil Division (MCD)[1]		Lee town 41460
Census County Division (CCD)[2]		*Jemez CCD 91650*
Consolidated City		MILFORD 47500
Incorporated Place[3]		Davis 18100
Census Designated Place (CDP)[2]		*Cochiti 16560*

DESCRIPTION	SYMBOL	DESCRIPTION	SYMBOL
Interstate	5	Water Body	*Pleasant Lake*
U.S. Highway	2	Swamp or Marsh	*Okefenokee Swamp*
State Highway	4	Glacier	*Bering Glacier*
Other Road	Marsh Ln	Airport, Airfield, or Helicopter Landing Pad	Dönärd Airfield
Cul-de-sac		College or University	Coll/Univ
Circle		Military	Fort Belvoir
Geographic Offset or Corridor		Prison or Juvenile Detention Center	P/JDC
4WD Trail, Stairway, Alley, Walkway, or Ferry		Cemetery	Powell Cmtry
Railroad	Southern RR	Golf Course	Pinehurst GlfCrs
Pipeline or Power Line		National Park or Forest	Yosemite NP
Ridge or Fence		Other Park	St Francis Park
Property Line or Nonvisible Boundary		Outside Subject Area	
Perennial Stream	*Tumbling Cr*	Inset Area	A1
Intermittent Stream	*Piney Cr*		
Mountain Peak or Hill	*Mt. Baker*		

Where state, county, and/or MCD/CCD boundaries coincide, the map shows the boundary symbol for only the highest-ranking of these boundaries. Where American Indian reservation and American Indian tribal subdivision boundaries coincide, the map shows only the American Indian reservation boundaries.

Entity names are followed by either their FIPS code or census code; parentheses indicate a census code.

1 'MCD*' indicates a false MCD. These are for Census Bureau use only.

2 The CCD and CDP boundaries represent statistical entities only and are not updated through the BAS.

3 Incorporated place name color corresponds to the incorporated place fill color.

Due to space limitations, some road names, along with other feature and geography names on the map, may not be shown.

The Census Bureau stores primary and alternate road names, but only primary road names are used to label the roads on these maps.

Key to Adjacent Sheets

4		
9	10	
15	16	17

Sheet Location within Entity

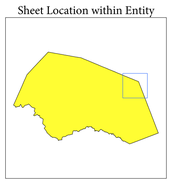

Sheet 10 of 23 PARENT sheets
Total Sheets: 30 (Index 1; Parent 23; Inset 6)

NAME: Williamson County (491)
ENTITY TYPE: County or statistically equivalent entity
ST: Texas (48)

INDEX OR PARENT SHEET #: 010
INSET SHEET #: 000000

2020 COUNTY REF MAP (PARENT)

5340248491000000100000000

All legal boundaries and names are as reported through the 2020 Boundary and Annexation Survey (BAS) and Boundary Validation Program (BVP). The boundaries shown on this map are for Census Bureau statistical data collection and tabulation purposes only; their depiction and designation for statistical purposes does not constitute a determination of jurisdictional authority or rights of ownership or entitlement.

Data Source: U.S. Census Bureau's MAF/TIGER database (TAB20), November 2020
Created by Geography Division: December 09, 2020

U.S. DEPARTMENT OF COMMERCE U.S. Census Bureau

Projection: Albers Equal Area Conic
Datum: NAD 83
Spheroid: GRS 80
1st Standard Parallel: 27 36 51
2nd Standard Parallel: 34 43 24
Central Meridian: -100 04 35
Latitude of Projection's Origin: 25 50 13
False Easting: 0
False Northing: 0

0 0.6 1.2 1.8 2.4 3 Kilometers
0 0.4 0.8 1.2 1.6 2 Miles
The plotted map scale is 1:20,000

N W E S

Boundary and Annexation Survey (BAS) ID: 24849100000
BAS Submission Deadline: March 1, 2021

PDF versions of the BAS maps are available at:
www.census.gov/programs-surveys/bas/geographies.html

For more information, or to request additional maps, please email geo.bas@census.gov, call 1-800-972-5651, or visit www.census.gov/programs-surveys/bas.html.

United States Census Bureau

GOVERNMENTAL UNIT REFERENCE MAP (2020): Williamson County, TX

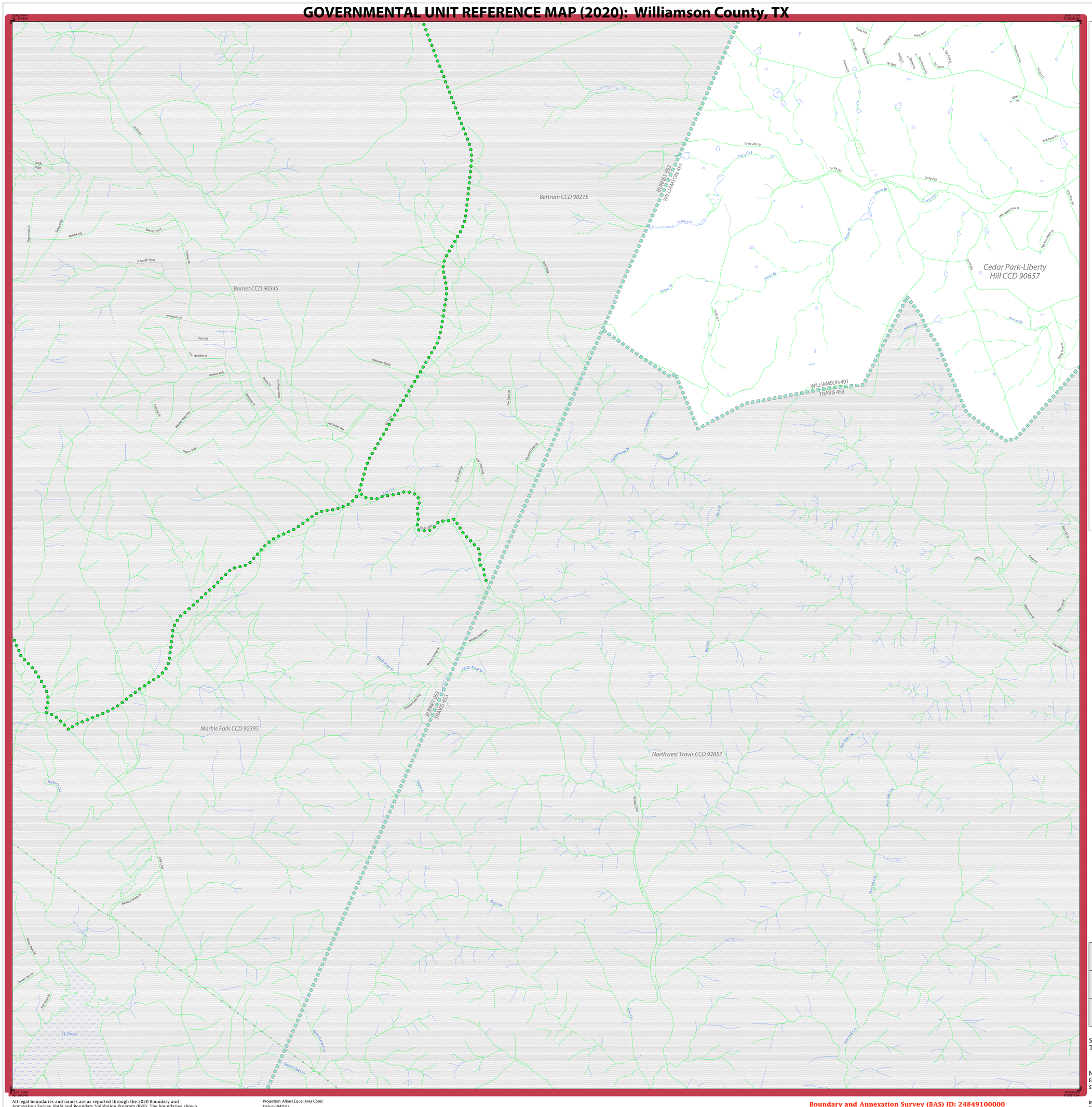

LEGEND

SYMBOL DESCRIPTION	SYMBOL	LABEL STYLE
Federal American Indian Reservation		L'ANSE RESERVATION (TA 1880)
Off-Reservation Trust Land		T1880
American Indian Tribal Subdivision		SHONTO (620)
Alaska Native Regional Corporation (ANRC)		*NANA ANRC 52120*
State (or statistically equivalent entity)		NEW YORK 36
County (or statistically equivalent entity)		ERIE 029
Minor Civil Division (MCD)[1]		Lee town 41460
Census County Division (CCD)[2]		*Jemez CCD 91650*
Consolidated City		MILFORD 47500
Incorporated Place[3]		Davis 18100
Census Designated Place (CDP)[2]		*Cochiti 16560*

DESCRIPTION	SYMBOL	DESCRIPTION	SYMBOL
Interstate	5	Water Body	*Pleasant Lake*
U.S. Highway	2	Swamp or Marsh	*Okefenokee Swamp*
State Highway	4	Glacier	*Bering Glacier*
Other Road	Marsh Ln	Airport, Airfield, or Helicopter Landing Pad	Dönärd Airfoyh
Cul-de-sac		College or University	Coll/Univ
Circle		Military	Fort Belvoir
Geographic Offset or Corridor		Prison or Juvenile Detention Center	P/JDC
4WD Trail, Stairway, Alley, Walkway, or Ferry		Cemetery	Powell Cmtry
Railroad	Southern RR	Golf Course	Pinehurst GlfCrs
Pipeline or Power Line		National Park or Forest	Yosemite NP
Ridge or Fence		Other Park	St Francis Park
Property Line or Nonvisible Boundary		Outside Subject Area	
Perennial Stream	*Tumbling Cr*	Inset Area	A1
Intermittent Stream	*Piney Cr*		
Mountain Peak or Hill	*Mt. Baker*		

Where state, county, and/or MCD/CCD boundaries coincide, the map shows the boundary symbol for only the highest-ranking of these boundaries. Where American Indian reservation and American Indian tribal subdivision boundaries coincide, the map shows only the American Indian reservation boundaries.

Entity names are followed by either their FIPS code or census code; parentheses indicate a census code.

1 'MCD" indicates a false MCD. These are for Census Bureau use only.

2 The CCD and CDP boundaries represent statistical entities only and are not updated through the BAS.

3 Incorporated place name color corresponds to the incorporated place fill color.

Due to space limitations, some road names, along with other feature and geography names on the map, may not be shown.

The Census Bureau stores primary and alternate road names, but only primary road names are used to label the roads on these maps.

Key to Adjacent Sheets

	5	6
	11	12
		18

Sheet Location within Entity

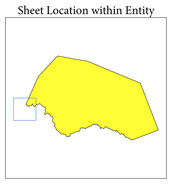

Sheet 11 of 23 PARENT sheets
Total Sheets: 30 (Index 1; Parent 23; Inset 6)

NAME: Williamson County (491)
ENTITY TYPE: County or statistically equivalent entity
ST: Texas (48)

INDEX OR PARENT SHEET #: 011
INSET SHEET #: 000000

2020 COUNTY REF MAP (PARENT)

5340248491000000011000000

All legal boundaries and names are as reported through the 2020 Boundary and Annexation Survey (BAS) and Boundary Validation Program (BVP). The boundaries shown on this map are for Census Bureau statistical data collection and tabulation purposes only; their depiction and designation for statistical purposes does not constitute a determination of jurisdictional authority or rights of ownership or entitlement.

Data Source: U.S. Census Bureau's MAF/TIGER database (TAB20), November 2020
Created by Geography Division: December 09, 2020

U.S. DEPARTMENT OF COMMERCE U.S. Census Bureau

Projection: Albers Equal Area Conic
Datum: NAD 83
Spheroid: GRS 80
1st Standard Parallel: 27 36 51
2nd Standard Parallel: 34 43 24
Central Meridian: -100 04 35
Latitude of Projection's Origin: 25 50 13
False Easting: 0
False Northing: 0

0 0.6 1.2 1.8 2.4 3 Kilometers
0 0.4 0.8 1.2 1.6 2 Miles
The plotted map scale is 1:20,000

N W E S

Boundary and Annexation Survey (BAS) ID: 24849100000
BAS Submission Deadline: March 1, 2021

PDF versions of the BAS maps are available at:
www.census.gov/programs-surveys/bas/geographies.html

For more information, or to request additional maps, please email geo.bas@census.gov, call 1-800-972-5651, or visit www.census.gov/programs-surveys/bas.html.

United States Census Bureau

GOVERNMENTAL UNIT REFERENCE MAP (2020): Williamson County, TX

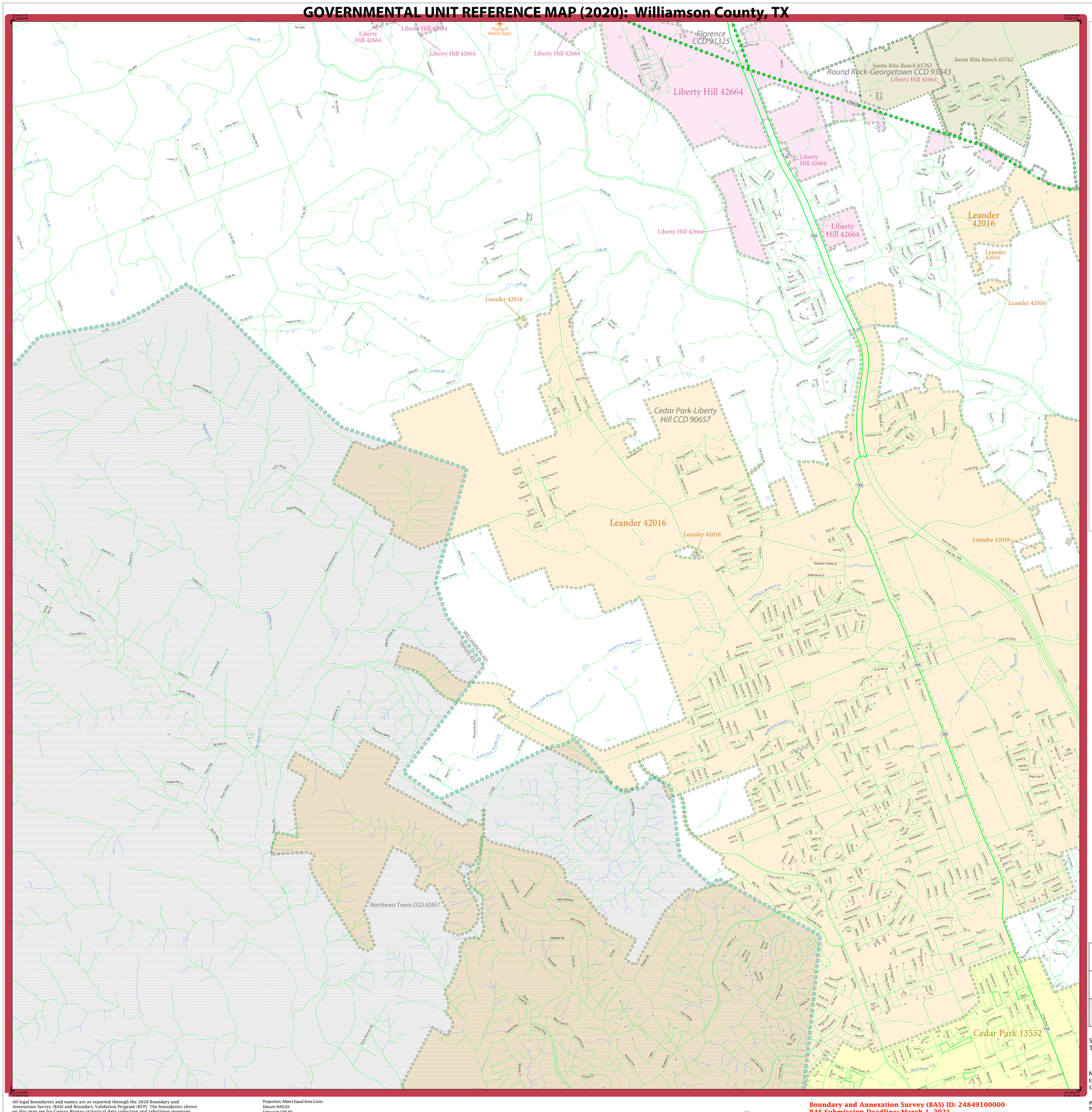

LEGEND

SYMBOL DESCRIPTION	SYMBOL	LABEL STYLE
Federal American Indian Reservation		L'ANSE RESERVATION (TA 1880)
Off-Reservation Trust Land		T1880
American Indian Tribal Subdivision		SHONTO (620)
Alaska Native Regional Corporation (ANRC)		NANA ANRC 52120
State (or statistically equivalent entity)		NEW YORK 36
County (or statistically equivalent entity)		ERIE 029
Minor Civil Division (MCD)[1]		Lee town 41460
Census County Division (CCD)[2]		Jemez CCD 91650
Consolidated City		MILFORD 47500
Incorporated Place[3]		Davis 18100
Census Designated Place (CDP)[2]		Cochiti 16560

DESCRIPTION	SYMBOL
Interstate	5
U.S. Highway	2
State Highway	4
Other Road	Marsh Ln
Cul-de-sac	
Circle	
Geographic Offset or Corridor	
4WD Trail, Stairway, Alley, Walkway, or Ferry	
Railroad	Southern RR
Pipeline or Power Line	
Ridge or Fence	
Property Line or Nonvisible Boundary	
Perennial Stream	Tumbling Cr
Intermittent Stream	Piney Cr
Mountain Peak or Hill	Mt. Baker

DESCRIPTION	SYMBOL
Water Body	Pleasant Lake
Swamp or Marsh	Okefenokee Swamp
Glacier	Bering Glacier
Airport, Airfield, or Helicopter Landing Pad	Dönärd Airport
College or University	Coll/Univ
Military	Fort Belvoir
Prison or Juvenile Detention Center	P/JDC
Cemetery	Powell Cmtry
Golf Course	Pinehurst GlfCrs
National Park or Forest	Yosemite NP
Other Park	St Francis Park
Outside Subject Area	
Inset Area	A1

Where state, county, and/or MCD/CCD boundaries coincide, the map shows the boundary symbol for only the highest-ranking of these boundaries. Where American Indian reservation and American Indian tribal subdivision boundaries coincide, the map shows only the American Indian reservation boundaries.

Entity names are followed by either their FIPS code or census code; parentheses indicate a census code.

1 'MCD*' indicates a false MCD. These are for Census Bureau use only.

2 The CCD and CDP boundaries represent statistical entities only and are not updated through the BAS.

3 Incorporated place name color corresponds to the incorporated place fill color.

Due to space limitations, some road names, along with other feature and geography names on the map, may not be shown.

The Census Bureau stores primary and alternate road names, but only primary road names are used to label the roads on these maps.

Key to Adjacent Sheets

5	6	7
11	12	13
	18	19

Sheet Location within Entity

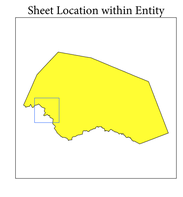

Sheet 12 of 23 PARENT sheets
Total Sheets: 30 (Index 1; Parent 23; Inset 6)

NAME: Williamson County (491)
ENTITY TYPE: County or statistically equivalent entity
ST: Texas (48)

INDEX OR PARENT SHEET #: 012
INSET SHEET #: 000000

2020 COUNTY REF MAP (PARENT)

5340248491000000012000000

All legal boundaries and names are as reported through the 2020 Boundary and Annexation Survey (BAS) and Boundary Validation Program (BVP). The boundaries shown on this map are for Census Bureau statistical data collection and tabulation purposes only; their depiction and designation for statistical purposes does not constitute a determination of jurisdictional authority or rights of ownership or entitlement.

Data Source: U.S. Census Bureau's MAF/TIGER database (TAB20), November 2020
Created by: Geography Division: December 09, 2020

U.S. DEPARTMENT OF COMMERCE U.S. Census Bureau

Projection: Albers Equal Area Conic
Datum: NAD 83
Spheroid: GRS 80
1st Standard Parallel: 27 36 51
2nd Standard Parallel: 34 43 24
Central Meridian: -100 04 35
Latitude of Projection's Origin: 25 50 13
False Easting: 0
False Northing: 0

0 0.6 1.2 1.8 2.4 3 Kilometers
0 0.4 0.8 1.2 1.6 2 Miles
The plotted map scale is 1:20,000

N W E S

Boundary and Annexation Survey (BAS) ID: 24849100000
BAS Submission Deadline: March 1, 2021

PDF versions of the BAS maps are available at:
www.census.gov/programs-surveys/bas/geographies.html

For more information, or to request additional maps, please email geo.bas@census.gov, call 1-800-972-5651, or visit www.census.gov/programs-surveys/bas.html.

GOVERNMENTAL UNIT REFERENCE MAP (2020): Williamson County, TX

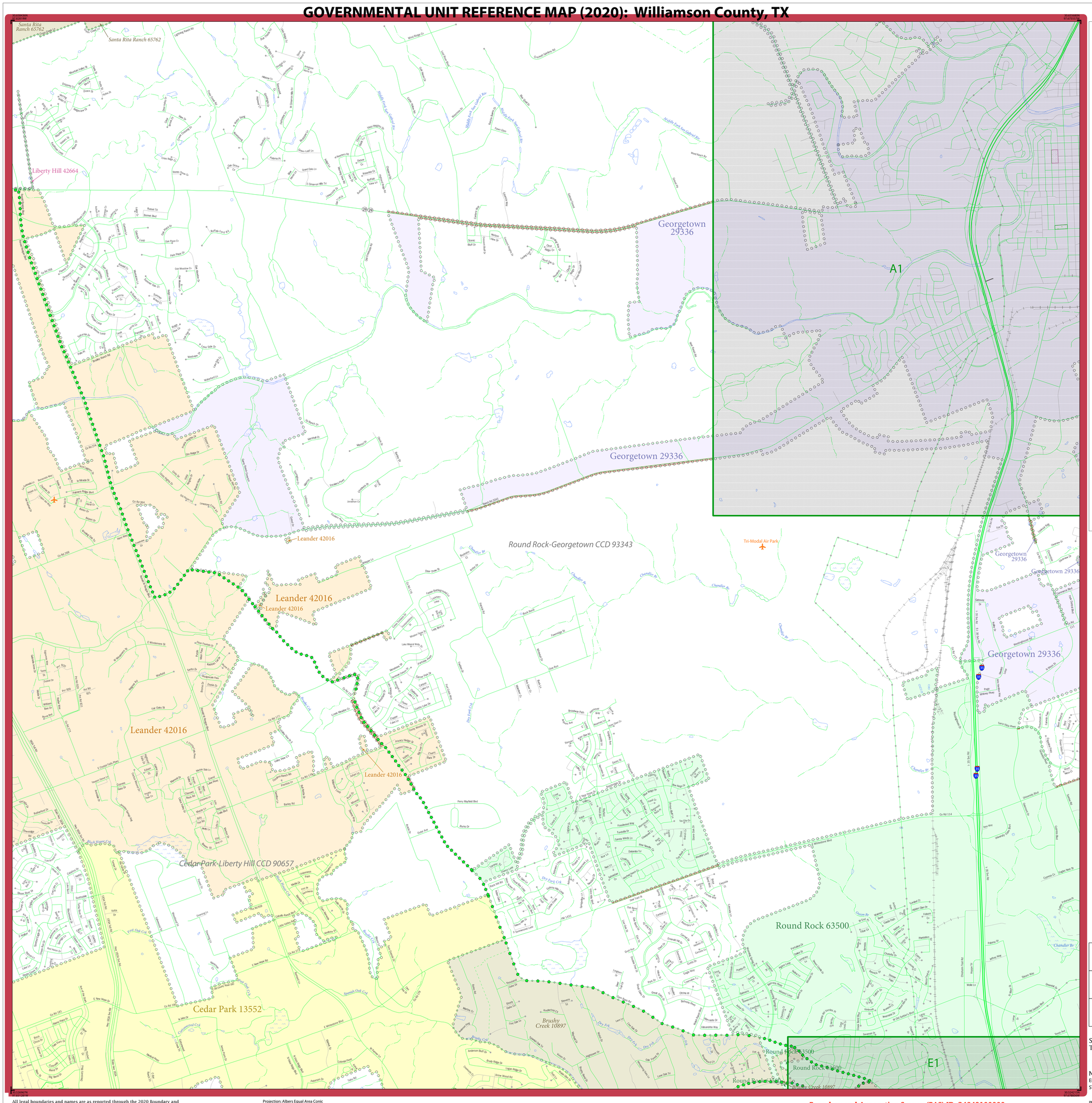

LEGEND

SYMBOL DESCRIPTION	SYMBOL	LABEL STYLE
Federal American Indian Reservation		L'ANSE RESERVATION (TA 1880)
Off-Reservation Trust Land		T1880
American Indian Tribal Subdivision		SHONTO (620)
Alaska Native Regional Corporation (ANRC)		*NANA ANRC 52120*
State (or statistically equivalent entity)		NEW YORK 36
County (or statistically equivalent entity)		ERIE 029
Minor Civil Division (MCD)[1]		Lee town 41460
Census County Division (CCD)[2]		*Jemez CCD 91650*
Consolidated City		MILFORD 47500
Incorporated Place[3]		Davis 18100
Census Designated Place (CDP)[2]		*Cochiti 16560*

DESCRIPTION	SYMBOL	DESCRIPTION	SYMBOL
Interstate	5	Water Body	*Pleasant Lake*
U.S. Highway	2	Swamp or Marsh	*Okefenokee Swamp*
State Highway	4	Glacier	*Bering Glacier*
Other Road	Marsh Ln	Airport, Airfield, or Helicopter Landing Pad	*Dönärd Airfort*
Cul-de-sac		College or University	Coll/Univ
Circle		Military	Fort Belvoir
Geographic Offset or Corridor		Prison or Juvenile Detention Center	P/JDC
4WD Trail, Stairway, Alley, Walkway, or Ferry		Cemetery	Powell Cmtry
Railroad	Southern RR	Golf Course	Pinehurst GlfCrs
Pipeline or Power Line		National Park or Forest	Yosemite NP
Ridge or Fence		Other Park	St Francis Park
Property Line or Nonvisible Boundary		Outside Subject Area	
Perennial Stream	*Tumbling Cr*	Inset Area	A1
Intermittent Stream	*Piney Cr*		
Mountain Peak or Hill	*Mt. Baker*		

Where state, county, and/or MCD/CCD boundaries coincide, the map shows the boundary symbol for only the highest-ranking of these boundaries. Where American Indian reservation and American Indian tribal subdivision boundaries coincide, the map shows only the American Indian reservation boundaries.

Entity names are followed by either their FIPS code or census code; parentheses indicate a census code.

1 'MCD*' indicates a false MCD. These are for Census Bureau use only.

2 The CCD and CDP boundaries represent statistical entities only and are not updated through the BAS.

3 Incorporated place name color corresponds to the incorporated place fill color.

Due to space limitations, some road names, along with other feature and geography names on the map, may not be shown.

The Census Bureau stores primary and alternate road names, but only primary road names are used to label the roads on these maps.

Key to Adjacent Sheets

6	7	8
12	13	14
18	19	20

Sheet Location within Entity

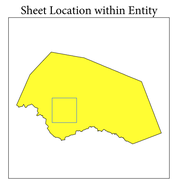

Sheet 13 of 23 PARENT sheets
Total Sheets: 30 (Index 1; Parent 23; Inset 6)

NAME: Williamson County (491)
ENTITY TYPE: County or statistically equivalent entity
ST: Texas (48)

INDEX OR PARENT SHEET #: 013
INSET SHEET #: 000000

2020 COUNTY REF MAP (PARENT)

5340248491000000013000000

All legal boundaries and names are as reported through the 2020 Boundary and Annexation Survey (BAS) and Boundary Validation Program (BVP). The boundaries shown on this map are for Census Bureau statistical data collection and tabulation purposes only; their depiction and designation for statistical purposes does not constitute a determination of jurisdictional authority or rights of ownership or entitlement.

Data Source: U.S. Census Bureau's MAF/TIGER database (TAB20), November 2020
Created by Geography Division: December 09, 2020

U.S. DEPARTMENT OF COMMERCE U.S. Census Bureau

Projection: Albers Equal Area Conic
Datum: NAD 83
Spheroid: GRS 80
1st Standard Parallel: 27 36 51
2nd Standard Parallel: 34 43 24
Central Meridian: -100 04 35
Latitude of Projection's Origin: 25 50 13
False Easting: 0
False Northing: 0

0 0.6 1.2 1.8 2.4 3 Kilometers
0 0.4 0.8 1.2 1.6 2 Miles
The plotted map scale is 1:20,000

N W E S

Boundary and Annexation Survey (BAS) ID: 24849100000
BAS Submission Deadline: March 1, 2021

PDF versions of the BAS maps are available at:
www.census.gov/programs-surveys/bas/geographies.html

For more information, or to request additional maps, please email geo.bas@census.gov, call 1-800-972-5651, or visit www.census.gov/programs-surveys/bas.html.

United States Census Bureau

GOVERNMENTAL UNIT REFERENCE MAP (2020): Williamson County, TX

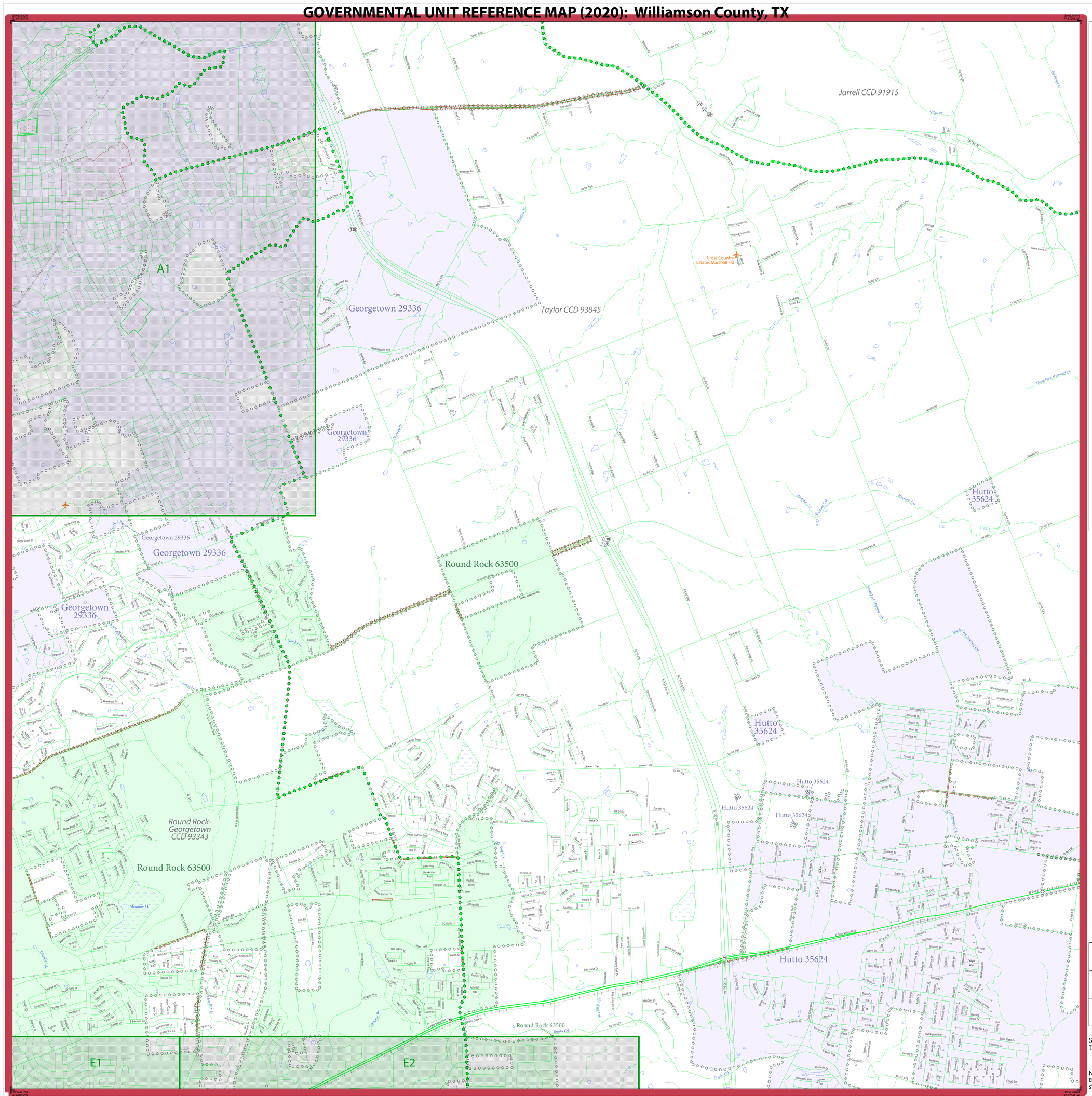

LEGEND

SYMBOL DESCRIPTION	SYMBOL	LABEL STYLE
Federal American Indian Reservation		L'ANSE RESERVATION (TA 1880)
Off-Reservation Trust Land		T1880
American Indian Tribal Subdivision		SHONTO (620)
Alaska Native Regional Corporation (ANRC)		NANA ANRC 52120
State (or statistically equivalent entity)		NEW YORK 36
County (or statistically equivalent entity)		ERIE 029
Minor Civil Division (MCD)[1]		Lee town 41460
Census County Division (CCD)[2]		Jemez CCD 91650
Consolidated City		MILFORD 47500
Incorporated Place[3]		Davis 18100
Census Designated Place (CDP)[2]		Cochiti 16560

DESCRIPTION	SYMBOL
Interstate	5
U.S. Highway	2
State Highway	4
Other Road	Marsh Ln
Cul-de-sac	
Circle	
Geographic Offset or Corridor	
4WD Trail, Stairway, Alley, Walkway, or Ferry	
Railroad	Southern RR
Pipeline or Power Line	
Ridge or Fence	
Property Line or Nonvisible Boundary	
Perennial Stream	Tumbling Cr
Intermittent Stream	Piney Cr
Mountain Peak or Hill	Mt. Baker

DESCRIPTION	SYMBOL
Water Body	Pleasant Lake
Swamp or Marsh	Okefenokee Swamp
Glacier	Bering Glacier
Airport, Airfield, or Helicopter Landing Pad	Dunard Airpark
College or University	Coll/Univ
Military	Fort Belvoir
Prison or Juvenile Detention Center	P/JDC
Cemetery	Powell Cmtry
Golf Course	Pinehurst GlfCrs
National Park or Forest	Yosemite NP
Other Park	St Francis Park
Outside Subject Area	
Inset Area	A1

Where state, county, and/or MCD/CCD boundaries coincide, the map shows the boundary symbol for only the highest-ranking of these boundaries. Where American Indian reservation and American Indian tribal subdivision boundaries coincide, the map shows only the American Indian reservation boundaries.

Entity names are followed by either their FIPS code or census code; parentheses indicate a census code.

1 'MCD*' indicates a false MCD. These are for Census Bureau use only.

2 The CCD and CDP boundaries represent statistical entities only and are not updated through the BAS.

3 Incorporated place name color corresponds to the incorporated place fill color.

Due to space limitations, some road names, along with other feature and geography names on the map, may not be shown.

The Census Bureau stores primary and alternate road names, but only primary road names are used to label the roads on these maps.

Key to Adjacent Sheets

7	8	9
13	14	15
19	20	21

Sheet Location within Entity

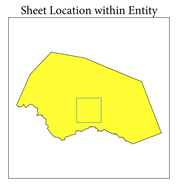

Sheet 14 of 23 PARENT sheets
Total Sheets: 30 (Index 1; Parent 23; Inset 6)

NAME: Williamson County (491)
ENTITY TYPE: County or statistically equivalent entity
ST: Texas (48)

INDEX OR PARENT SHEET #: 014
INSET SHEET #: 000000

2020 COUNTY REF MAP (PARENT)

5340248491000000140000 00

All legal boundaries and names are as reported through the 2020 Boundary and Annexation Survey (BAS) and Boundary Validation Program (BVP). The boundaries shown on this map are for Census Bureau statistical data collection and tabulation purposes only; their depiction and designation for statistical purposes does not constitute a determination of jurisdictional authority or rights of ownership or entitlement.

Data Source: U.S. Census Bureau's MAF/TIGER database (TAB20), November 2020
Created by Geography Division: December 09, 2020

U.S. DEPARTMENT OF COMMERCE U.S. Census Bureau

Projection: Albers Equal Area Conic
Datum: NAD 83
Spheroid: GRS 80
1st Standard Parallel: 27 36 51
2nd Standard Parallel: 34 43 24
Central Meridian: -100 04 35
Latitude of Projection's Origin: 25 50 13
False Easting: 0
False Northing: 0

0 0.6 1.2 1.8 2.4 3 Kilometers
0 0.4 0.8 1.2 1.6 2 Miles
The plotted map scale is 1:20,000

N W E S

Boundary and Annexation Survey (BAS) ID: 24849100000
BAS Submission Deadline: March 1, 2021

PDF versions of the BAS maps are available at:
www.census.gov/programs-surveys/bas/geographies.html

For more information, or to request additional maps, please email geo.bas@census.gov, call 1-800-972-5651, or visit www.census.gov/programs-surveys/bas.html.

United States Census Bureau

GOVERNMENTAL UNIT REFERENCE MAP (2020): Williamson County, TX

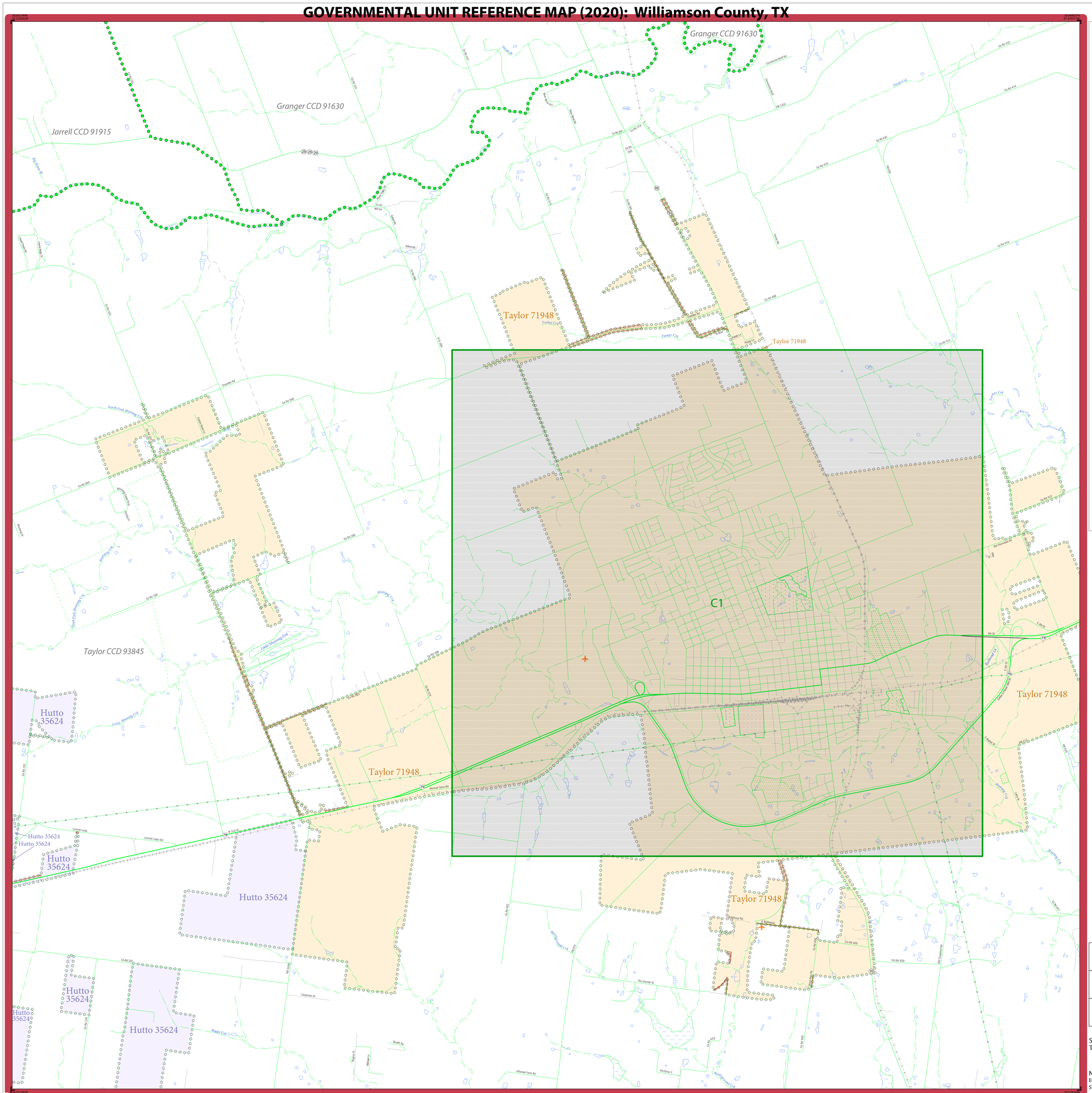

LEGEND

SYMBOL DESCRIPTION	SYMBOL	LABEL STYLE
Federal American Indian Reservation		L'ANSE RESERVATION (TA 1880)
Off-Reservation Trust Land		T1880
American Indian Tribal Subdivision		SHONTO (620)
Alaska Native Regional Corporation (ANRC)		NANA ANRC 52120
State (or statistically equivalent entity)		NEW YORK 36
County (or statistically equivalent entity)		ERIE 029
Minor Civil Division (MCD)[1]		Lee town 41460
Census County Division (CCD)[2]		Jemez CCD 91650
Consolidated City		MILFORD 47500
Incorporated Place[3]		Davis 18100
Census Designated Place (CDP)[2]		Cochiti 16560

DESCRIPTION	SYMBOL	DESCRIPTION	SYMBOL
Interstate	5	Water Body	Pleasant Lake
U.S. Highway	2	Swamp or Marsh	Okefenokee Swamp
State Highway	4	Glacier	Bering Glacier
Other Road	Marsh Ln	Airport, Airfield, or Helicopter Landing Pad	Dönärd Airfoyh
Cul-de-sac		College or University	Coll/Univ
Circle		Military	Fort Belvoir
Geographic Offset or Corridor		Prison or Juvenile Detention Center	P/JDC
4WD Trail, Stairway, Alley, Walkway, or Ferry		Cemetery	Powell Cmtry
Railroad	Southern RR	Golf Course	Pinehurst GlfCrs
Pipeline or Power Line		National Park or Forest	Yosemite NP
Ridge or Fence		Other Park	St Francis Park
Property Line or Nonvisible Boundary		Outside Subject Area	
Perennial Stream	Tumbling Cr	Inset Area	A1
Intermittent Stream	Piney Cr		
Mountain Peak or Hill	Mt. Baker		

Where state, county, and/or MCD/CCD boundaries coincide, the map shows the boundary symbol for only the highest-ranking of these boundaries. Where American Indian reservation and American Indian tribal subdivision boundaries coincide, the map shows only the American Indian reservation boundaries.

Entity names are followed by either their FIPS code or census code; parentheses indicate a census code.

1 "MCD" indicates a false MCD. These are for Census Bureau use only.

2 The CCD and CDP boundaries represent statistical entities only and are not updated through the BAS.

3 Incorporated place name color corresponds to the incorporated place fill color.

Due to space limitations, some road names, along with other feature and geography names on the map, may not be shown.

The Census Bureau stores primary and alternate road names, but only primary road names are used to label the roads on these maps.

Key to Adjacent Sheets

8	9	10
14	15	16
20	21	22

Sheet Location within Entity

Sheet 15 of 23 PARENT sheets
Total Sheets: 30 (Index 1; Parent 23; Inset 6)

NAME: Williamson County (491)
ENTITY TYPE: County or statistically equivalent entity
ST: Texas (48)

INDEX OR PARENT SHEET #: 015
INSET SHEET #: 000000

2020 COUNTY REF MAP (PARENT)

5340248491000001500000 0

All legal boundaries and names are as reported through the 2020 Boundary and Annexation Survey (BAS) and Boundary Validation Program (BVP). The boundaries shown on this map are for Census Bureau statistical data collection and tabulation purposes only; their depiction and designation for statistical purposes does not constitute a determination of jurisdictional authority or rights of ownership or entitlement.

Data Source: U.S. Census Bureau's MAF/TIGER database (TAB20), November 2020
Created by Geography Division: December 09, 2020

U.S. DEPARTMENT OF COMMERCE U.S. Census Bureau

Projection: Albers Equal Area Conic
Datum: NAD 83
Spheroid: GRS 80
1st Standard Parallel: 27 36 51
2nd Standard Parallel: 34 43 24
Central Meridian: -100 04 35
Latitude of Projection's Origin: 25 50 13
False Easting: 0
False Northing: 0

0 0.6 1.2 1.8 2.4 3 Kilometers
0 0.4 0.8 1.2 1.6 2 Miles
The plotted map scale is 1:20,000

N W E S

Boundary and Annexation Survey (BAS) ID: 24849100000
BAS Submission Deadline: March 1, 2021

PDF versions of the BAS maps are available at:
www.census.gov/programs-surveys/bas/geographies.html

For more information, or to request additional maps, please email geo.bas@census.gov, call 1-800-972-5651, or visit www.census.gov/programs-surveys/bas.html.

United States Census Bureau

GOVERNMENTAL UNIT REFERENCE MAP (2020): Williamson County, TX

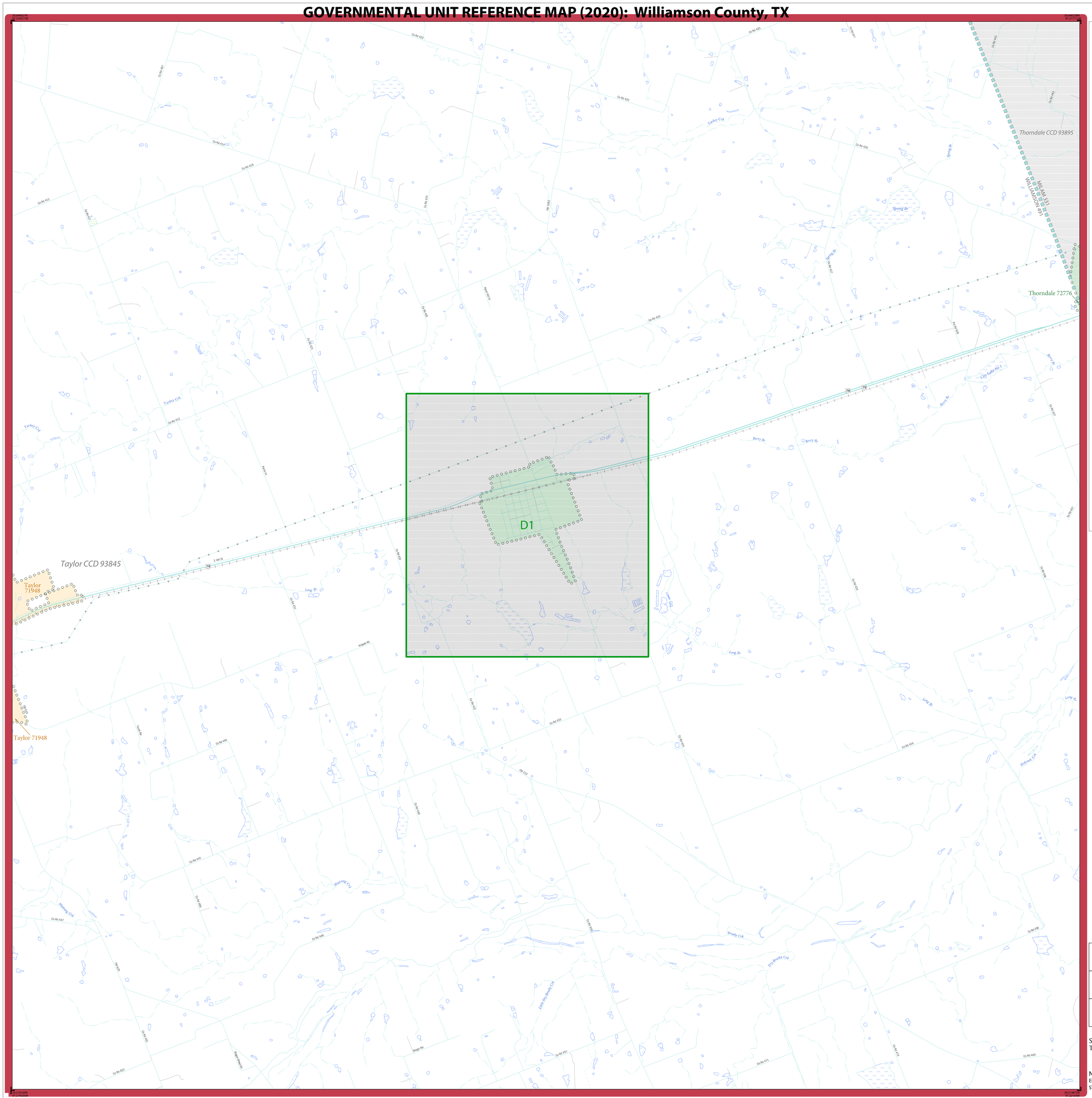

GOVERNMENTAL UNIT REFERENCE MAP (2020): Williamson County, TX

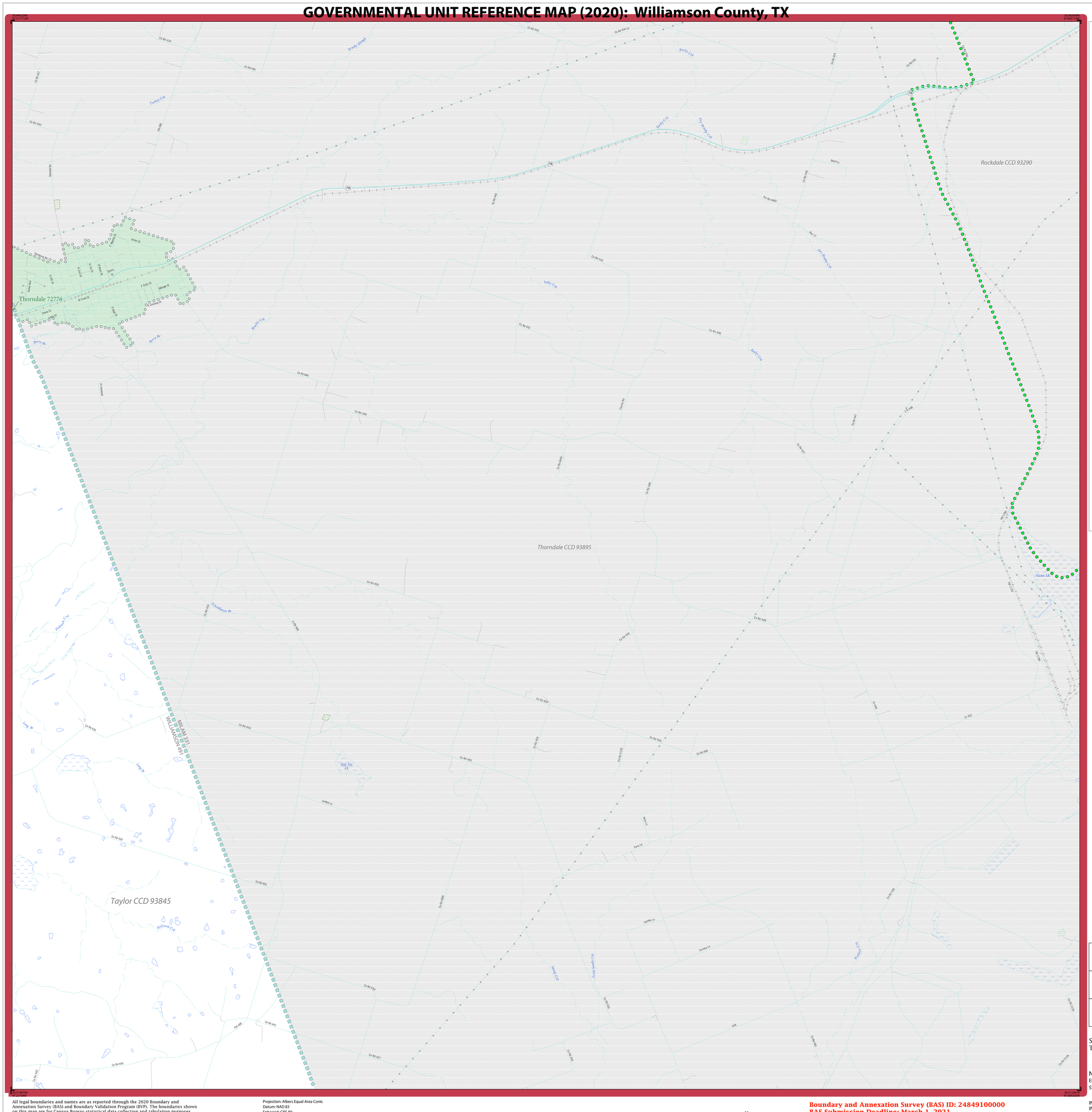

LEGEND

SYMBOL DESCRIPTION	SYMBOL	LABEL STYLE
Federal American Indian Reservation		L'ANSE RESERVATION (TA 1880)
Off-Reservation Trust Land		T1880
American Indian Tribal Subdivision		SHONTO (620)
Alaska Native Regional Corporation (ANRC)		*NANA ANRC 52120*
State (or statistically equivalent entity)		NEW YORK 36
County (or statistically equivalent entity)		ERIE 029
Minor Civil Division (MCD)[1]		Lee town 41460
Census County Division (CCD)[2]		*Jemez CCD 91650*
Consolidated City		MILFORD 47500
Incorporated Place[3]		Davis 18100
Census Designated Place (CDP)[2]		*Cochiti 16560*

DESCRIPTION	SYMBOL
Interstate	
U.S. Highway	
State Highway	
Other Road	Marsh Ln
Cul-de-sac	
Circle	
Geographic Offset or Corridor	
4WD Trail, Stairway, Alley, Walkway, or Ferry	
Railroad	Southern RR
Pipeline or Power Line	
Ridge or Fence	
Property Line or Nonvisible Boundary	
Perennial Stream	*Tumbling Cr*
Intermittent Stream	*Piney Cr*
Mountain Peak or Hill	*Mt. Baker*

DESCRIPTION	SYMBOL
Water Body	*Pleasant Lake*
Swamp or Marsh	*Okefenokee Swamp*
Glacier	*Bering Glacier*
Airport, Airfield, or Helicopter Landing Pad	Dónärd Airport
College or University	Coll/Univ
Military	Fort Belvoir
Prison or Juvenile Detention Center	P/JDC
Cemetery	Powell Cmtry
Golf Course	Pinehurst GlfCrs
National Park or Forest	Yosemite NP
Other Park	St Francis Park
Outside Subject Area	
Inset Area	A1

Where state, county, and/or MCD/CCD boundaries coincide, the map shows the boundary symbol for only the highest-ranking of these boundaries. Where American Indian reservation and American Indian tribal subdivision boundaries coincide, the map shows only the American Indian reservation boundaries.

Entity names are followed by either their FIPS code or census code; parentheses indicate a census code.

1 'MCD*' indicates a false MCD. These are for Census Bureau use only.

2 The CCD and CDP boundaries represent statistical entities only and are not updated through the BAS.

3 Incorporated place name color corresponds to the incorporated place fill color.

Due to space limitations, some road names, along with other feature and geography names on the map, may not be shown.

The Census Bureau stores primary and alternate road names, but only primary road names are used to label the roads on these maps.

Key to Adjacent Sheets

10		
16	17	
22	23	

Sheet Location within Entity

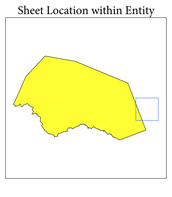

Sheet 17 of 23 PARENT sheets
Total Sheets: 30 (Index 1; Parent 23; Inset 6)

NAME: Williamson County (491)
ENTITY TYPE: County or statistically equivalent entity
ST: Texas (48)

INDEX OR PARENT SHEET #: 017
INSET SHEET #: 000000

2020 COUNTY REF MAP (PARENT)

5340248491000000017000000

All legal boundaries and names are as reported through the 2020 Boundary and Annexation Survey (BAS) and Boundary Validation Program (BVP). The boundaries shown on this map are for Census Bureau statistical data collection and tabulation purposes only; their depiction and designation for statistical purposes does not constitute a determination of jurisdictional authority or rights of ownership or entitlement.

Data Source: U.S. Census Bureau's MAF/TIGER database (TAB20), November 2020
Created by Geography Division: December 09, 2020

U.S. DEPARTMENT OF COMMERCE U.S. Census Bureau

Projection: Albers Equal Area Conic
Datum: NAD 83
Spheroid: GRS 80
1st Standard Parallel: 27 36 51
2nd Standard Parallel: 34 43 24
Central Meridian: -100 04 35
Latitude of Projection's Origin: 25 50 13
False Easting: 0
False Northing: 0

0 0.6 1.2 1.8 2.4 3 Kilometers
0 0.4 0.8 1.2 1.6 2 Miles
The plotted map scale is 1:20,000

N W E S

Boundary and Annexation Survey (BAS) ID: 24849100000
BAS Submission Deadline: March 1, 2021

PDF versions of the BAS maps are available at:
www.census.gov/programs-surveys/bas/geographies.html

For more information, or to request additional maps, please email geo.bas@census.gov, call 1-800-972-5651, or visit www.census.gov/programs-surveys/bas.html.

GOVERNMENTAL UNIT REFERENCE MAP (2020): Williamson County, TX

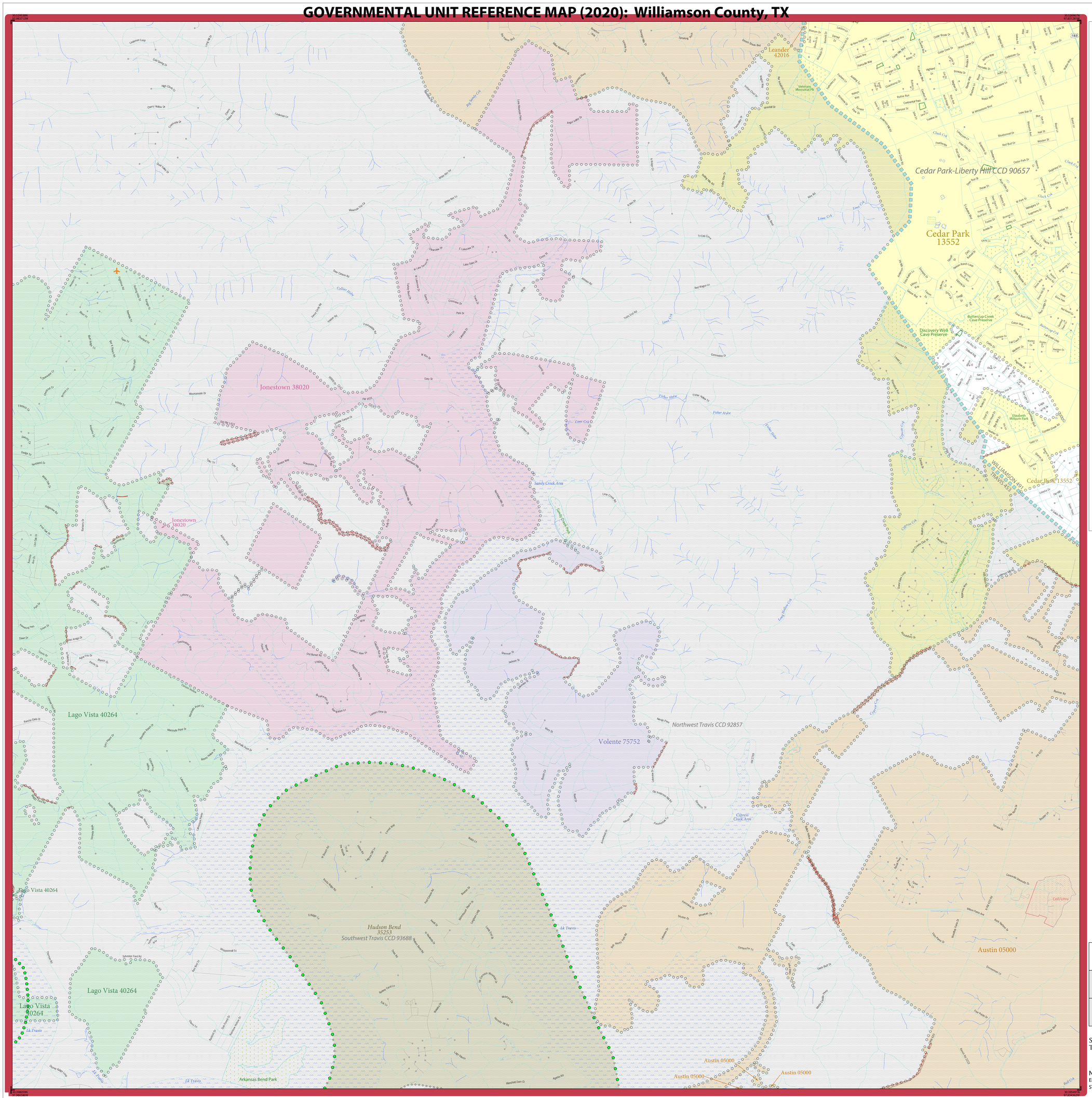

LEGEND

SYMBOL DESCRIPTION	SYMBOL	LABEL STYLE
Federal American Indian Reservation		L'ANSE RESERVATION (TA 1880)
Off-Reservation Trust Land		T1880
American Indian Tribal Subdivision		SHONTO (620)
Alaska Native Regional Corporation (ANRC)		NANA ANRC 52120
State (or statistically equivalent entity)		NEW YORK 36
County (or statistically equivalent entity)		ERIE 029
Minor Civil Division (MCD)[1]		Lee town 41460
Census County Division (CCD)[2]		Jemez CCD 91650
Consolidated City		MILFORD 47500
Incorporated Place[3]		Davis 18100
Census Designated Place (CDP)[2]		Cochiti 16560

DESCRIPTION	SYMBOL
Interstate	5
U.S. Highway	2
State Highway	4
Other Road	Marsh Ln
Cul-de-sac	
Circle	
Geographic Offset or Corridor	
4WD Trail, Stairway, Alley, Walkway, or Ferry	
Railroad	Southern RR
Pipeline or Power Line	
Ridge or Fence	
Property Line or Nonvisible Boundary	
Perennial Stream	Tumbling Cr
Intermittent Stream	Piney Cr
Mountain Peak or Hill	Mt. Baker

DESCRIPTION	SYMBOL
Water Body	Pleasant Lake
Swamp or Marsh	Okefenokee Swamp
Glacier	Bering Glacier
Airport, Airfield, or Helicopter Landing Pad	Dónard Airfield
College or University	Coll/Univ
Military	Fort Belvoir
Prison or Juvenile Detention Center	P/JDC
Cemetery	Powell Cmtry
Golf Course	Pinehurst GlfCrs
National Park or Forest	Yosemite NP
Other Park	St Francis Park
Outside Subject Area	
Inset Area	A1

Where state, county, and/or MCD/CCD boundaries coincide, the map shows the boundary symbol for only the highest-ranking of these boundaries. Where American Indian reservation and American Indian tribal subdivision boundaries coincide, the map shows only the American Indian reservation boundaries.

Entity names are followed by either their FIPS code or census code; parentheses indicate a census code.

1 'MCD" indicates a false MCD. These are for Census Bureau use only.

2 The CCD and CDP boundaries represent statistical entities only and are not updated through the BAS.

3 Incorporated place name color corresponds to the incorporated place fill color.

Due to space limitations, some road names, along with other feature and geography names on the map, may not be shown.

The Census Bureau stores primary and alternate road names, but only primary road names are used to label the roads on these maps.

Key to Adjacent Sheets

11	12	13
	18	19

Sheet Location within Entity

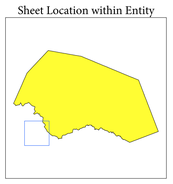

Sheet 18 of 23 PARENT sheets
Total Sheets: 30 (Index 1; Parent 23; Inset 6)

NAME: Williamson County (491)
ENTITY TYPE: County or statistically equivalent entity
ST: Texas (48)

INDEX OR PARENT SHEET #: 018
INSET SHEET #: 000000

2020 COUNTY REF MAP (PARENT)

5340248491000000180000000

All legal boundaries and names are as reported through the 2020 Boundary and Annexation Survey (BAS) and Boundary Validation Program (BVP). The boundaries shown on this map are for Census Bureau statistical data collection and tabulation purposes only; their depiction and designation for statistical purposes does not constitute a determination of jurisdictional authority or rights of ownership or entitlement.

Data Source: U.S. Census Bureau's MAF/TIGER database (TAB20), November 2020
Created by Geography Division: December 09, 2020

U.S. DEPARTMENT OF COMMERCE U.S. Census Bureau

Projection: Albers Equal Area Conic
Datum: NAD 83
Spheroid: GRS 80
1st Standard Parallel: 27 36 51
2nd Standard Parallel: 34 43 24
Central Meridian: -100 04 35
Latitude of Projection's Origin: 25 50 13
False Easting: 0
False Northing: 0

0 0.6 1.2 1.8 2.4 3 Kilometers
0 0.4 0.8 1.2 1.6 2 Miles
The plotted map scale is 1:20,000

N W E S

Boundary and Annexation Survey (BAS) ID: 24849100000
BAS Submission Deadline: March 1, 2021

PDF versions of the BAS maps are available at:
www.census.gov/programs-surveys/bas/geographies.html

For more information, or to request additional maps, please email geo.bas@census.gov, call 1-800-972-5651, or visit www.census.gov/programs-surveys/bas.html.

United States Census Bureau

GOVERNMENTAL UNIT REFERENCE MAP (2020): Williamson County, TX

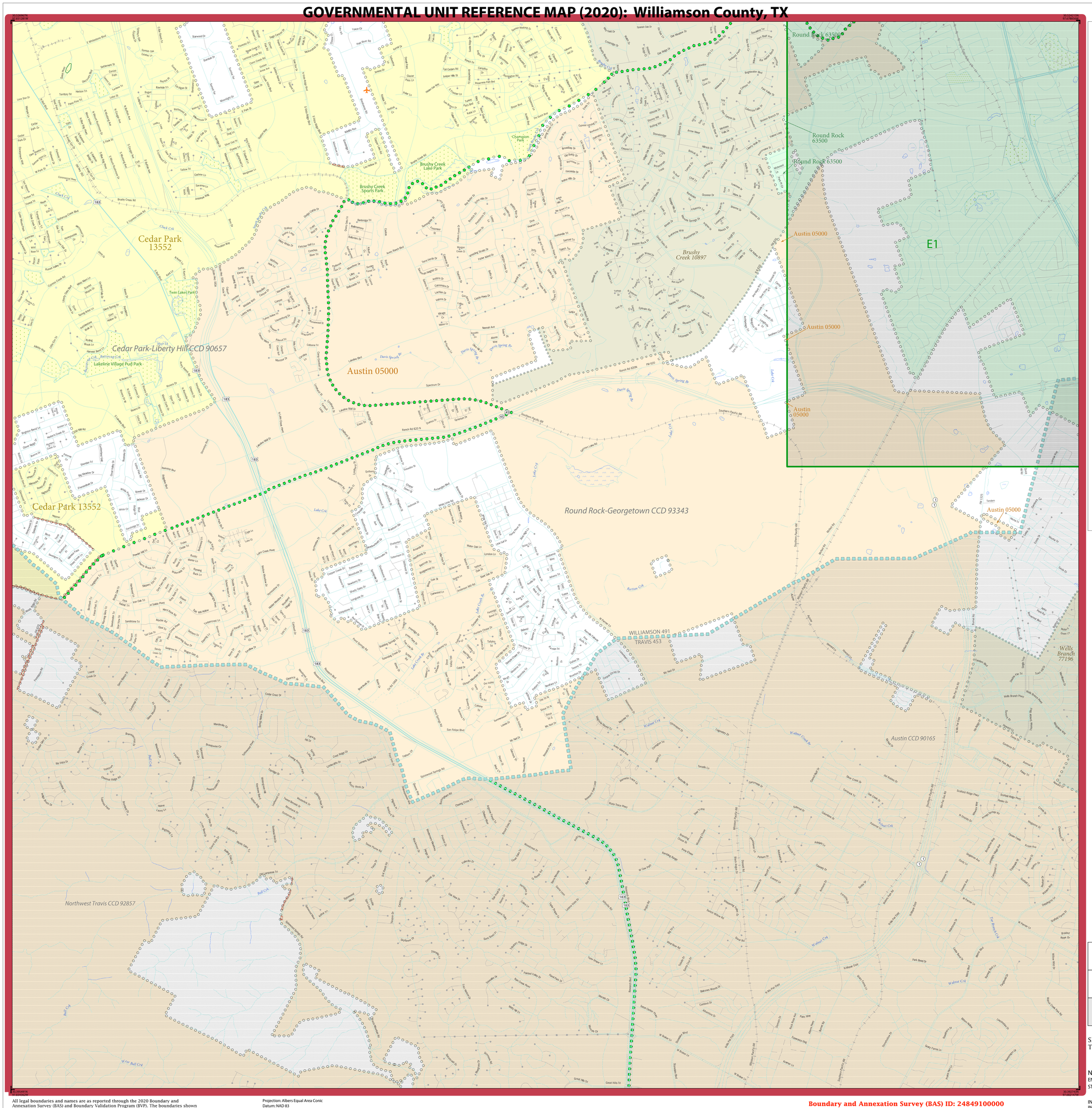

LEGEND

SYMBOL DESCRIPTION	SYMBOL	LABEL STYLE
Federal American Indian Reservation		L'ANSE RESERVATION (TA 1880)
Off-Reservation Trust Land		T1880
American Indian Tribal Subdivision		SHONTO (620)
Alaska Native Regional Corporation (ANRC)		*NANA ANRC 52120*
State (or statistically equivalent entity)		NEW YORK 36
County (or statistically equivalent entity)		ERIE 029
Minor Civil Division (MCD)[1]		Lee town 41460
Census County Division (CCD)[2]		*Jemez CCD 91650*
Consolidated City		MILFORD 47500
Incorporated Place[3]		Davis 18100
Census Designated Place (CDP)[2]		*Cochiti 16560*

DESCRIPTION	SYMBOL	DESCRIPTION	SYMBOL
Interstate	5	Water Body	Pleasant Lake
U.S. Highway	2	Swamp or Marsh	Okefenokee Swamp
State Highway	4	Glacier	Bering Glacier
Other Road	Marsh Ln	Airport, Airfield, or Helicopter Landing Pad	Donald Airport
Cul-de-sac		College or University	Coll/Univ
Circle		Military	Fort Belvoir
Geographic Offset or Corridor		Prison or Juvenile Detention Center	PJDC
4WD Trail, Stairway, Alley, Walkway, or Ferry		Cemetery	Powell Cmtry
Railroad	Southern RR	Golf Course	Pinehurst GlfCrs
Pipeline or Power Line		National Park or Forest	Yosemite NP
Ridge or Fence		Other Park	St Francis Park
Property Line or Nonvisible Boundary		Outside Subject Area	
Perennial Stream	Tumbling Cr	Inset Area	A1
Intermittent Stream	Piney Cr		
Mountain Peak or Hill	Mt. Baker		

Where state, county, and/or MCD/CCD boundaries coincide, the map shows the boundary symbol for only the highest-ranking of these boundaries. Where American Indian reservation and American Indian tribal subdivision boundaries coincide, the map shows only the American Indian reservation boundaries.

Entity names are followed by either their FIPS code or census code; parentheses indicate a census code.

1 'MCD*' indicates a false MCD. These are for Census Bureau use only.

2 The CCD and CDP boundaries represent statistical entities only and are not updated through the BAS.

3 Incorporated place name color corresponds to the incorporated place fill color.

Due to space limitations, some road names, along with other feature and geography names on the map, may not be shown.

The Census Bureau stores primary and alternate road names, but only primary road names are used to label the roads on these maps.

Key to Adjacent Sheets

12	13	14
18	19	20

Sheet Location within Entity

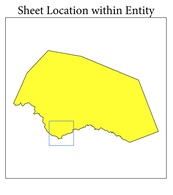

Sheet 19 of 23 PARENT sheets
Total Sheets: 30 (Index 1; Parent 23; Inset 6)

NAME: Williamson County (491)
ENTITY TYPE: County or statistically equivalent entity
ST: Texas (48)

INDEX OR PARENT SHEET #: 019
INSET SHEET #: 000000

2020 COUNTY REF MAP (PARENT)

5340248491000000190000 0

All legal boundaries and names are as reported through the 2020 Boundary and Annexation Survey (BAS) and Boundary Validation Program (BVP). The boundaries shown on this map are for Census Bureau statistical data collection and tabulation purposes only; their depiction and designation for statistical purposes does not constitute a determination of jurisdictional authority or rights of ownership or entitlement.

Data Source: U.S. Census Bureau's MAF/TIGER database (TAB20), November 2020
Created by Geography Division: December 09, 2020

U.S. DEPARTMENT OF COMMERCE U.S. Census Bureau

Projection: Albers Equal Area Conic
Datum: NAD 83
Spheroid: GRS 80
1st Standard Parallel: 27 36 51
2nd Standard Parallel: 34 43 24
Central Meridian: -100 04 35
Latitude of Projection's Origin: 25 50 13
False Easting: 0
False Northing: 0

0 0.6 1.2 1.8 2.4 3 Kilometers
0 0.4 0.8 1.2 1.6 2 Miles
The plotted map scale is 1:20,000

N W E S

Boundary and Annexation Survey (BAS) ID: 24849100000
BAS Submission Deadline: March 1, 2021

PDF versions of the BAS maps are available at:
www.census.gov/programs-surveys/bas/geographies.html

For more information, or to request additional maps, please email geo.bas@census.gov, call 1-800-972-5651, or visit www.census.gov/programs-surveys/bas.html.

United States Census Bureau

GOVERNMENTAL UNIT REFERENCE MAP (2020): Williamson County, TX

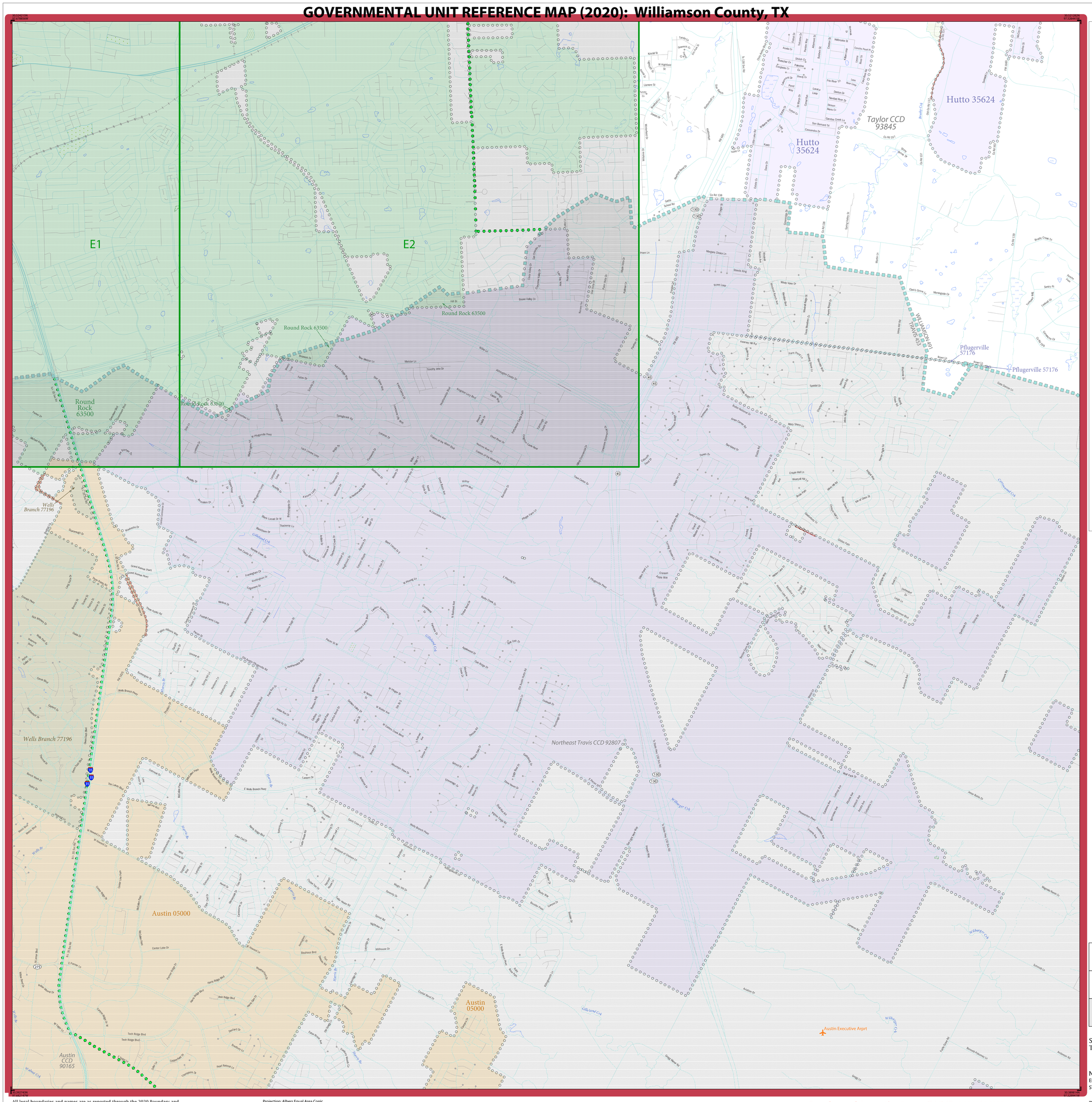

LEGEND

SYMBOL DESCRIPTION	SYMBOL	LABEL STYLE
Federal American Indian Reservation		L'ANSE RESERVATION (TA 1880)
Off-Reservation Trust Land		T1880
American Indian Tribal Subdivision		SHONTO (620)
Alaska Native Regional Corporation (ANRC)		*NANA ANRC 52120*
State (or statistically equivalent entity)		NEW YORK 36
County (or statistically equivalent entity)		ERIE 029
Minor Civil Division (MCD)[1]		Lee town 41460
Census County Division (CCD)[2]		*Jemez CCD 91650*
Consolidated City		MILFORD 47500
Incorporated Place[3]		Davis 18100
Census Designated Place (CDP)[2]		*Cochiti 16560*

DESCRIPTION	SYMBOL	DESCRIPTION	SYMBOL
Interstate	5	Water Body	Pleasant Lake
U.S. Highway	2	Swamp or Marsh	Okefenokee Swamp
State Highway	4	Glacier	Bering Glacier
Other Road	Marsh Ln	Airport, Airfield, or Helicopter Landing Pad	Dönard Airport
Cul-de-sac		College or University	Coll/Univ
Circle		Military	Fort Belvoir
Geographic Offset or Corridor		Prison or Juvenile Detention Center	P/JDC
4WD Trail, Stairway, Alley, Walkway, or Ferry		Cemetery	Powell Cmtry
Railroad	Southern RR	Golf Course	Pinehurst GlfCrs
Pipeline or Power Line		National Park or Forest	Yosemite NP
Ridge or Fence		Other Park	St Francis Park
Property Line or Nonvisible Boundary		Outside Subject Area	
Perennial Stream	Tumbling Cr	Inset Area	A1
Intermittent Stream	Piney Cr		
Mountain Peak or Hill	Mt. Baker		

Where state, county, and/or MCD/CCD boundaries coincide, the map shows the boundary symbol for only the highest-ranking of these boundaries. Where American Indian reservation and American Indian tribal subdivision boundaries coincide, the map shows only the American Indian reservation boundaries.

Entity names are followed by either their FIPS code or census code; parentheses indicate a census code.

1 'MCD*' indicates a false MCD. These are for Census Bureau use only.

2 The CCD and CDP boundaries represent statistical entities only and are not updated through the BAS.

3 Incorporated place name color corresponds to the incorporated place fill color.

Due to space limitations, some road names, along with other feature and geography names on the map, may not be shown.

The Census Bureau stores primary and alternate road names, but only primary road names are used to label the roads on these maps.

Key to Adjacent Sheets

13	14	15
19	20	21

Sheet Location within Entity

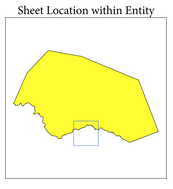

Sheet 20 of 23 PARENT sheets
Total Sheets: 30 (Index 1; Parent 23; Inset 6)

NAME: Williamson County (491)
ENTITY TYPE: County or statistically equivalent entity
ST: Texas (48)

INDEX OR PARENT SHEET #: 020
INSET SHEET #: 000000

2020 COUNTY REF MAP (PARENT)

5340248491000000020000000

All legal boundaries and names are as reported through the 2020 Boundary and Annexation Survey (BAS) and Boundary Validation Program (BVP). The boundaries shown on this map are for Census Bureau statistical data collection and tabulation purposes only; their depiction and designation for statistical purposes does not constitute a determination of jurisdictional authority or rights of ownership or entitlement.

Data Source: U.S. Census Bureau's MAF/TIGER database (TAB20), November 2020
Created by Geography Division: December 09, 2020

U.S. DEPARTMENT OF COMMERCE U.S. Census Bureau

Projection: Albers Equal Area Conic
Datum: NAD 83
Spheroid: GRS 80
1st Standard Parallel: 27 36 51
2nd Standard Parallel: 34 43 24
Central Meridian: -100 04 35
Latitude of Projection's Origin: 25 50 13
False Easting: 0
False Northing: 0

0 0.6 1.2 1.8 2.4 3 Kilometers
0 0.4 0.8 1.2 1.6 2 Miles
The plotted map scale is 1:20,000

N W E S

Boundary and Annexation Survey (BAS) ID: 24849100000
BAS Submission Deadline: March 1, 2021

PDF versions of the BAS maps are available at:
www.census.gov/programs-surveys/bas/geographies.html

For more information, or to request additional maps, please email geo.bas@census.gov, call 1-800-972-5651, or visit www.census.gov/programs-surveys/bas.html.

United States Census Bureau

GOVERNMENTAL UNIT REFERENCE MAP (2020): Williamson County, TX

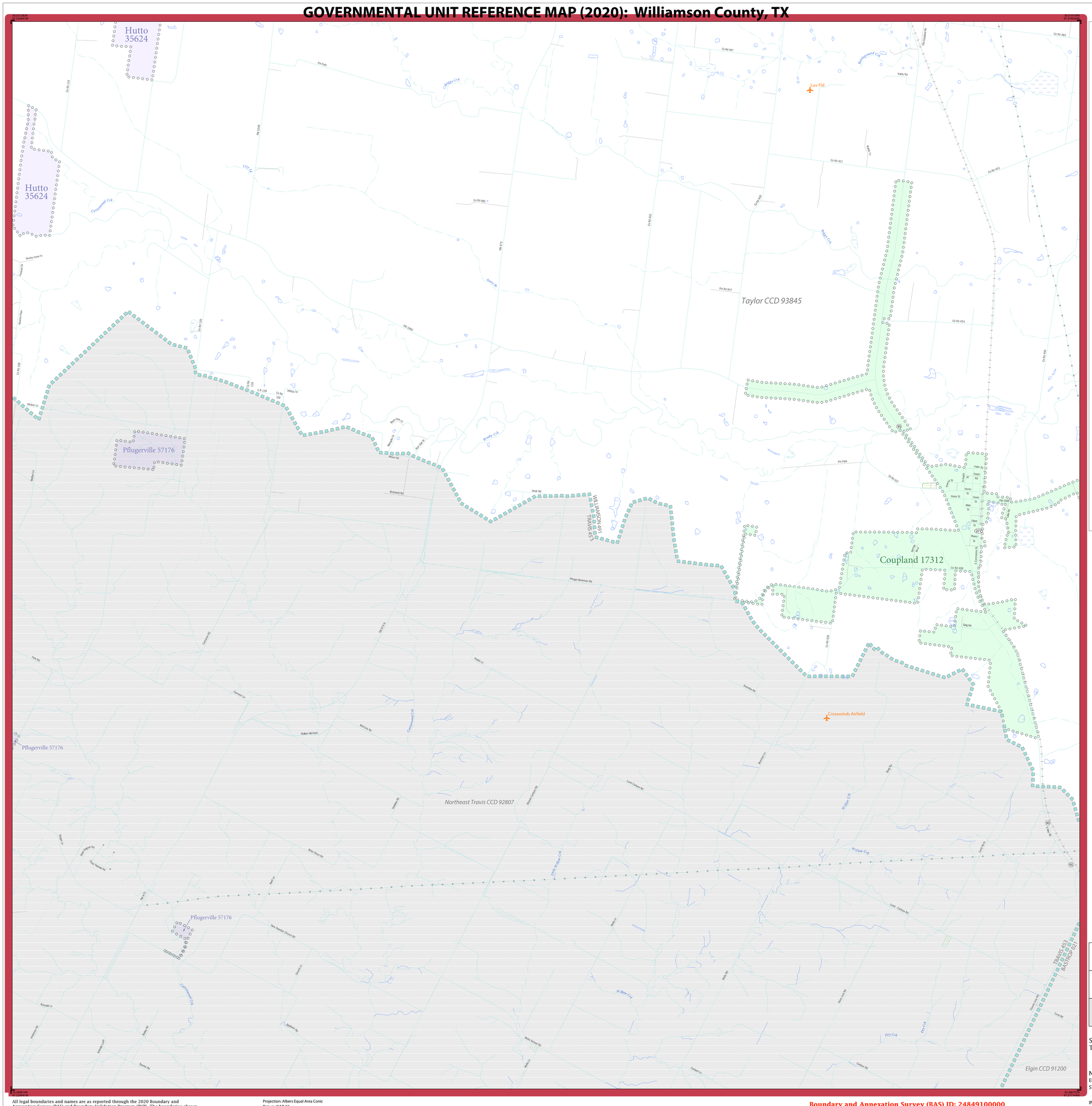
Hutto
35624
Hutto
35624
Pflugerville 57176
Pflugerville 57176
Pflugerville 57176
Taylor CCD 93845
Coupland 17312
Northeast Travis CCD 92807
Elgin CCD 91200
Luv Fld
Crosswinds Airfield
WILLIAMSON 491
TRAVIS 453
TRAVIS 453
BASTROP 021
Brushy Cr
Cottonwood Cr
Gilleland Cr
Pecan Cr
Dry Cr
Little Willow Cr
W Willow Cr
Co Rd 483
Co Rd 497
Co Rd 407
Co Rd 453
Co Rd 454
Co Rd 457
Co Rd 546
Co Rd 605
Co Rd 606
Co Rd 609
Co Rd 134
Co Rd 198
Co Rd 129
Pvt Path
Pvt Rd 947
FM 1660
FM 3349
FM 973
FM 1171
FM 1660
Jonah Rd
Richland Rd
Pfluger Bontman Rd
Hilltop Tr
Mother Ln
Kathy Rd
Wyatt Ln
Averyville
Hoose St
Main St
Elliott St
Mary St
Hazel Rd
Hebron
Gray Rd
Bering Rd
Old Georgetown Rd
Katy Rd
Pvt Rd 947
Co Rd 454
Co Rd 546
95
95
95

GOVERNMENTAL UNIT REFERENCE MAP (2020): Williamson County, TX



GOVERNMENTAL UNIT REFERENCE MAP (2020): Williamson County, TX

LEGEND

SYMBOL DESCRIPTION	SYMBOL	LABEL STYLE
Federal American Indian Reservation		L'ANSE RESERVATION (TA 1880)
Off-Reservation Trust Land		T1880
American Indian Tribal Subdivision		SHONTO (620)
Alaska Native Regional Corporation (ANRC)		NANA ANRC 52120
State (or statistically equivalent entity)		NEW YORK 36
County (or statistically equivalent entity)		ERIE 029
Minor Civil Division (MCD)[1]		Lee town 41460
Census County Division (CCD)[2]		Jemez CCD 91650
Consolidated City		MILFORD 47500
Incorporated Place[3]		Davis 18100
Census Designated Place (CDP)[2]		Cochiti 16560

DESCRIPTION	SYMBOL
Interstate	
U.S. Highway	
State Highway	
Other Road	Marsh Ln
Cul-de-sac	
Circle	
Geographic Offset or Corridor	
4WD Trail, Stairway, Alley, Walkway, or Ferry	
Railroad	Southern RR
Pipeline or Power Line	
Ridge or Fence	
Property Line or Nonvisible Boundary	
Perennial Stream	Tumbling Cr
Intermittent Stream	Piney Cr
Mountain Peak or Hill	Mt. Baker

DESCRIPTION	SYMBOL
Water Body	Pleasant Lake
Swamp or Marsh	Okefenokee Swamp
Glacier	Bering Glacier
Airport, Airfield, or Helicopter Landing Pad	Dónard Airport
College or University	Coll/Univ
Military	Fort Belvoir
Prison or Juvenile Detention Center	P/JDC
Cemetery	Powell Cmtry
Golf Course	Pinehurst GlfCrs
National Park or Forest	Yosemite NP
Other Park	St Francis Park
Outside Subject Area	
Inset Area	A1

Where state, county, and/or MCD/CCD boundaries coincide, the map shows the boundary symbol for only the highest-ranking of these boundaries. Where American Indian reservation and American Indian tribal subdivision boundaries coincide, the map shows only the American Indian reservation boundaries.

Entity names are followed by either their FIPS code or census code; parentheses indicate a census code.

1 'MCD*' indicates a false MCD. These are for Census Bureau use only.

2 The CCD and CDP boundaries represent statistical entities only and are not updated through the BAS.

3 Incorporated place name color corresponds to the incorporated place fill color.

Due to space limitations, some road names, along with other feature and geography names on the map, may not be shown.

The Census Bureau stores primary and alternate road names, but only primary road names are used to label the roads on these maps.

Key to Adjacent Sheets

16	17	
22	23	

Sheet Location within Entity

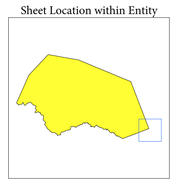

Sheet 23 of 23 PARENT sheets
Total Sheets: 30 (Index 1; Parent 23; Inset 6)

NAME: Williamson County (491)
ENTITY TYPE: County or statistically equivalent entity
ST: Texas (48)

INDEX OR PARENT SHEET #: 023
INSET SHEET #: 000000

2020 COUNTY REF MAP (PARENT)

5340248491000000023000000

All legal boundaries and names are as reported through the 2020 Boundary and Annexation Survey (BAS) and Boundary Validation Program (BVP). The boundaries shown on this map are for Census Bureau statistical data collection and tabulation purposes only; their depiction and designation for statistical purposes does not constitute a determination of jurisdictional authority or rights of ownership or entitlement.

Data Source: U.S. Census Bureau's MAF/TIGER database (TAB20), November 2020
Created by Geography Division: December 09, 2020

U.S. DEPARTMENT OF COMMERCE U.S. Census Bureau

Projection: Albers Equal Area Conic
Datum: NAD 83
Spheroid: GRS 80
1st Standard Parallel: 27 36 51
2nd Standard Parallel: 34 43 24
Central Meridian: -100 04 35
Latitude of Projection's Origin: 25 50 13
False Easting: 0
False Northing: 0

0 0.6 1.2 1.8 2.4 3 Kilometers
0 0.4 0.8 1.2 1.6 2 Miles
The plotted map scale is 1:20,000

N W E S

Boundary and Annexation Survey (BAS) ID: 24849100000
BAS Submission Deadline: March 1, 2021

PDF versions of the BAS maps are available at:
www.census.gov/programs-surveys/bas/geographies.html

For more information, or to request additional maps, please email geo.bas@census.gov, call 1-800-972-5651, or visit www.census.gov/programs-surveys/bas.html.

United States Census Bureau

GOVERNMENTAL UNIT REFERENCE MAP (2020): Williamson County, TX

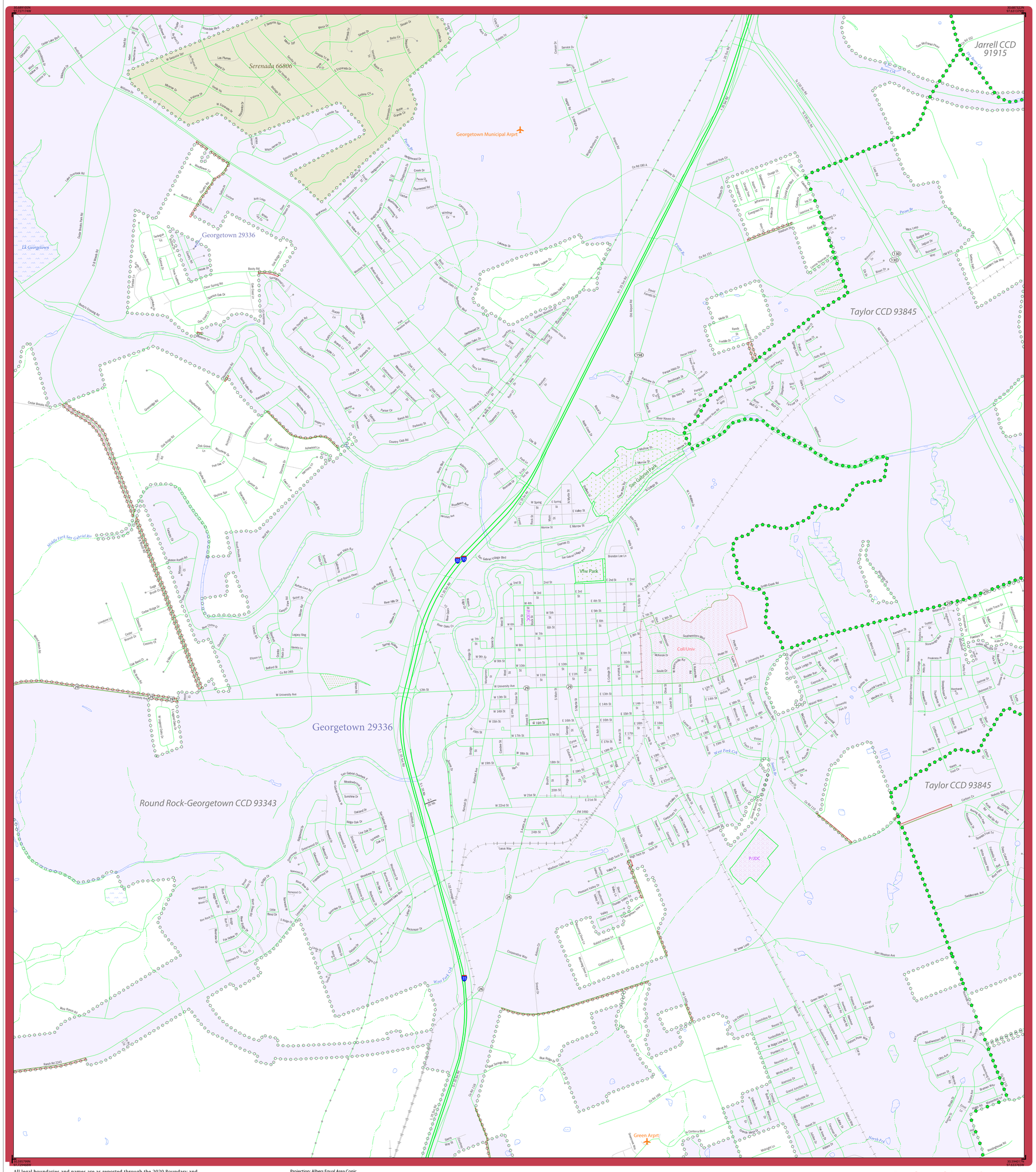

LEGEND

SYMBOL DESCRIPTION	SYMBOL	LABEL STYLE
Federal American Indian Reservation		L'ANSE RESERVATION (TA 1880)
Off-Reservation Trust Land		T1880
American Indian Tribal Subdivision		SHONTO (620)
Alaska Native Regional Corporation (ANRC)		NANA ANRC 52120
State (or statistically equivalent entity)		NEW YORK 36
County (or statistically equivalent entity)		ERIE 029
Minor Civil Division (MCD)[1]		Lee town 41460
Census County Division (CCD)[2]		Jemez CCD 91650
Consolidated City		MILFORD 47500
Incorporated Place[3]		Davis 18100
Census Designated Place (CDP)[2]		Cochiti 16560

DESCRIPTION	SYMBOL
Interstate	5
U.S. Highway	2
State Highway	4
Other Road	Marsh Ln
Cul-de-sac	
Circle	
Geographic Offset or Corridor	
4WD Trail, Stairway, Alley, Walkway, or Ferry	
Railroad	Southern RR
Pipeline or Power Line	
Ridge or Fence	
Property Line or Nonvisible Boundary	
Perennial Stream	Tumbling Cr
Intermittent Stream	Piney Cr
Mountain Peak or Hill	Mt. Baker

DESCRIPTION	SYMBOL
Water Body	Pleasant Lake
Swamp or Marsh	Okefenokee Swamp
Glacier	Bering Glacier
Airport, Airfield, or Helicopter Landing Pad	Dónard Airfield
College or University	Coll/Univ
Military	Fort Belvoir
Prison or Juvenile Detention Center	P/JDC
Cemetery	Powell Cmtry
Golf Course	Pinehurst GlfCrs
National Park or Forest	Yosemite NP
Other Park	St Francis Park
Outside Subject Area	
Inset Area	A1

Where state, county, and/or MCD/CCD boundaries coincide, the map shows the boundary symbol for only the highest-ranking of these boundaries. Where American Indian reservation and American Indian tribal subdivision boundaries coincide, the map shows only the American Indian reservation boundaries.

Entity names are followed by either their FIPS code or census code; parentheses indicate a census code.

1 'MCD" indicates a false MCD. These are for Census Bureau use only.

2 The CCD and CDP boundaries represent statistical entities only and are not updated through the BAS.

3 Incorporated place name color corresponds to the incorporated place fill color.

Due to space limitations, some road names, along with other feature and geography names on the map, may not be shown.

The Census Bureau stores primary and alternate road names, but only primary road names are used to label the roads on these maps.

Sheet Location within Entity

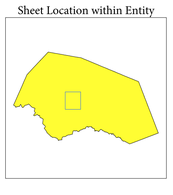

Sheet A1 of 6 INSET sheets
Total Sheets: 30 (Index 1; Parent 23; Inset 6)

NAME: Williamson County (491)
ENTITY TYPE: County or statistically equivalent entity
ST: Texas (48)

INDEX OR PARENT SHEET #: 007
INSET SHEET #: 006501

2020 COUNTY REF MAP (INSET)

5340248491000000007006501

All legal boundaries and names are as reported through the 2020 Boundary and Annexation Survey (BAS) and Boundary Validation Program (BVP). The boundaries shown on this map are for Census Bureau statistical data collection and tabulation purposes only; their depiction and designation for statistical purposes does not constitute a determination of jurisdictional authority or rights of ownership or entitlement.

Data Source: U.S. Census Bureau's MAF/TIGER database (TAB20), November 2020
Created by Geography Division: December 09, 2020

U.S. DEPARTMENT OF COMMERCE U.S. Census Bureau

Projection: Albers Equal Area Conic
Datum: NAD 83
Spheroid: GRS 80
1st Standard Parallel: 27 36 51
2nd Standard Parallel: 34 43 24
Central Meridian: -100 04 35
Latitude of Projection's Origin: 25 50 13
False Easting: 0
False Northing: 0

0 0.4 0.8 1.2 1.6 2 Kilometers
0 0.2 0.4 0.6 0.8 1 Miles
The plotted map scale is 1:14,633

N W E S

Boundary and Annexation Survey (BAS) ID: 24849100000
BAS Submission Deadline: March 1, 2021

PDF versions of the BAS maps are available at:
www.census.gov/programs-surveys/bas/geographies.html

For more information, or to request additional maps, please email geo.bas@census.gov, call 1-800-972-5651, or visit www.census.gov/programs-surveys/bas.html.

United States Census Bureau

GOVERNMENTAL UNIT REFERENCE MAP (2020): Williamson County, TX

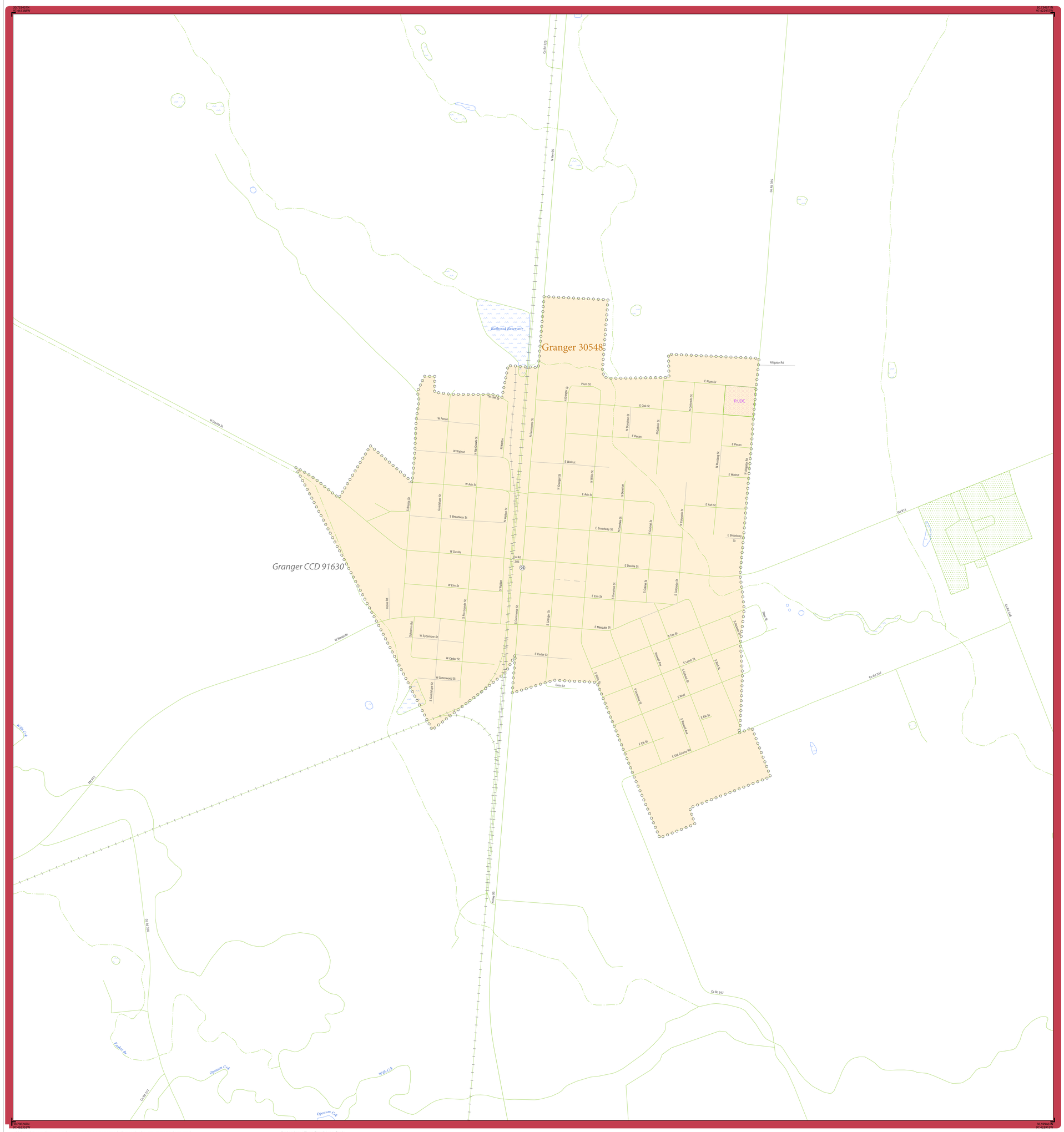

LEGEND

SYMBOL DESCRIPTION	SYMBOL	LABEL STYLE
Federal American Indian Reservation		L'ANSE RESERVATION (TA 1880)
Off-Reservation Trust Land		T1880
American Indian Tribal Subdivision		SHONTO (620)
Alaska Native Regional Corporation (ANRC)		*NANA ANRC 52120*
State (or statistically equivalent entity)		NEW YORK 36
County (or statistically equivalent entity)		ERIE 029
Minor Civil Division (MCD)[1]		Lee town 41460
Census County Division (CCD)[2]		*Jemez CCD 91650*
Consolidated City		MILFORD 47500
Incorporated Place[3]		Davis 18100
Census Designated Place (CDP)[2]		*Cochiti 16560*

DESCRIPTION	SYMBOL	DESCRIPTION	SYMBOL
Interstate	I	Water Body	*Pleasant Lake*
U.S. Highway	2	Swamp or Marsh	*Okefenokee Swamp*
State Highway	4	Glacier	*Bering Glacier*
Other Road	Marsh Ln	Airport, Airfield, or Helicopter Landing Pad	Donald Airport
Cul-de-sac		College or University	Coll/Univ
Circle		Military	Fort Belvoir
Geographic Offset or Corridor		Prison or Juvenile Detention Center	P/JDC
4WD Trail, Stairway, Alley, Walkway, or Ferry		Cemetery	Powell Cmtry
Railroad	Southern RR	Golf Course	Pinehurst GlfCrs
Pipeline or Power Line		National Park or Forest	Yosemite NP
Ridge or Fence		Other Park	St Francis Park
Property Line or Nonvisible Boundary		Outside Subject Area	
Perennial Stream	*Tumbling Cr*	Inset Area	A1
Intermittent Stream	*Piney Cr*		
Mountain Peak or Hill	*Mt. Baker*		

Where state, county, and/or MCD/CCD boundaries coincide, the map shows the boundary symbol for only the highest-ranking of these boundaries. Where American Indian reservation and American Indian tribal subdivision boundaries coincide, the map shows only the American Indian reservation boundaries.

Entity names are followed by either their FIPS code or census code; parentheses indicate a census code.

1 "MCD" indicates a false MCD. These are for Census Bureau use only.

2 The CCD and CDP boundaries represent statistical entities only and are not updated through the BAS.

3 Incorporated place name color corresponds to the incorporated place fill color.

Due to space limitations, some road names, along with other feature and geography names on the map, may not be shown.

The Census Bureau stores primary and alternate road names, but only primary road names are used to label the roads on these maps.

Sheet Location within Entity

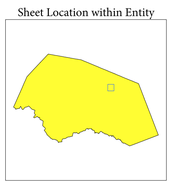

Sheet B1 of 6 INSET sheets
Total Sheets: 30 (Index 1; Parent 23; Inset 6)

NAME: Williamson County (491)
ENTITY TYPE: County or statistically equivalent entity
ST: Texas (48)

INDEX OR PARENT SHEET #: 009
INSET SHEET #: 006601

2020 COUNTY REF MAP (INSET)
5340248491000000009006601

All legal boundaries and names are as reported through the 2020 Boundary and Annexation Survey (BAS) and Boundary Validation Program (BVP). The boundaries shown on this map are for Census Bureau statistical data collection and tabulation purposes only; their depiction and designation for statistical purposes does not constitute a determination of jurisdictional authority or rights of ownership or entitlement.

Data Source: U.S. Census Bureau's MAF/TIGER database (TAB20), November 2020
Created by Geography Division: December 09, 2020

U.S. DEPARTMENT OF COMMERCE U.S. Census Bureau

Projection: Albers Equal Area Conic
Datum: NAD 83
Spheroid: GRS 80
1st Standard Parallel: 27 36 51
2nd Standard Parallel: 34 43 24
Central Meridian: -100 04 35
Latitude of Projection's Origin: 25 50 13
False Easting: 0
False Northing: 0

0 0.1 0.2 0.3 0.4 0.5 Kilometers
0 0.1 0.2 0.3 0.4 0.5 Miles
The plotted map scale is 1:5,523

N W E S

Boundary and Annexation Survey (BAS) ID: 24849100000
BAS Submission Deadline: March 1, 2021

PDF versions of the BAS maps are available at:
www.census.gov/programs-surveys/bas/geographies.html

For more information, or to request additional maps, please email geo.bas@census.gov, call 1-800-972-5651, or visit www.census.gov/programs-surveys/bas.html.

United States Census Bureau

GOVERNMENTAL UNIT REFERENCE MAP (2020): Williamson County, TX

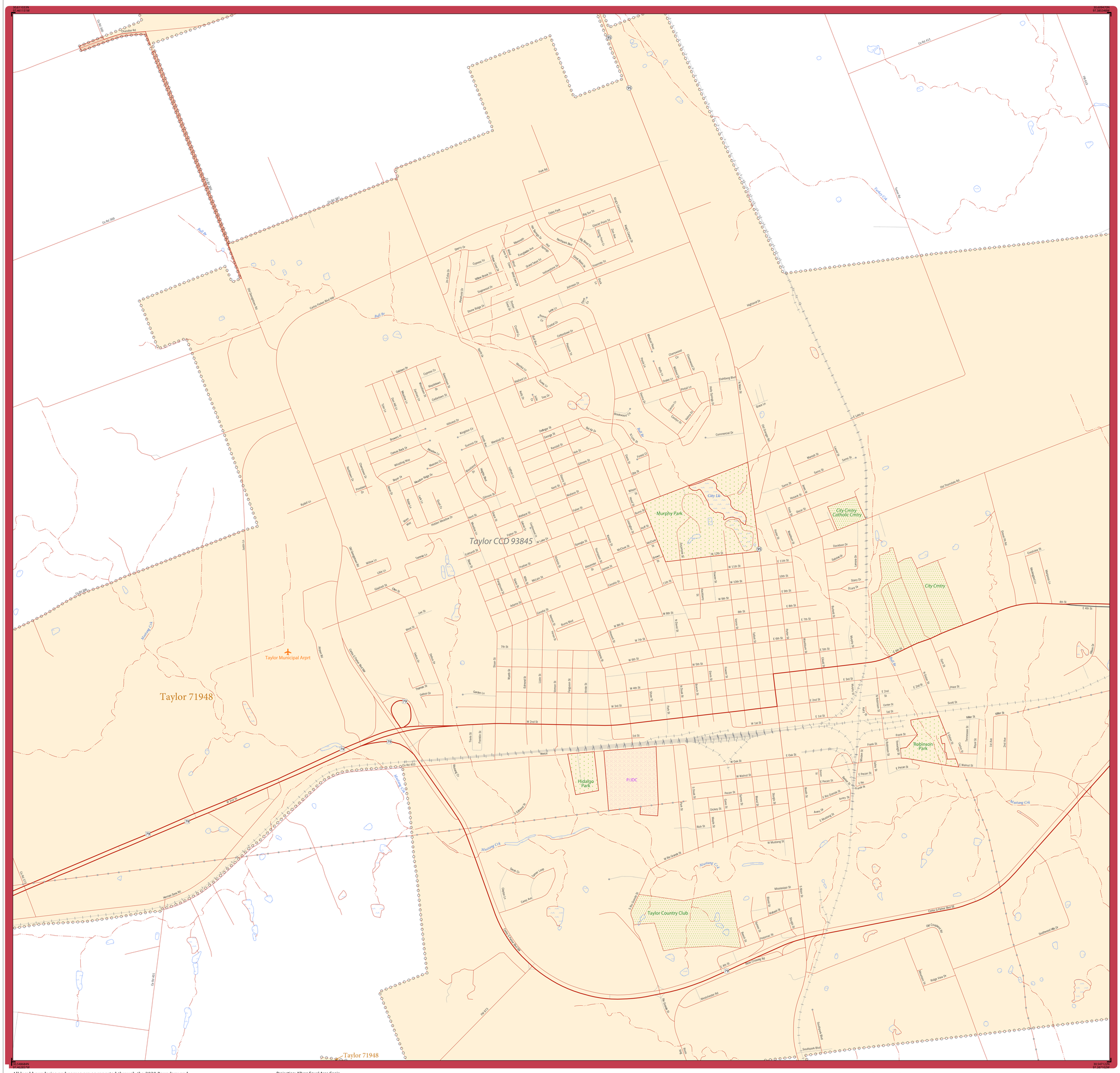
Taylor CCD 93845
Taylor 71948
Murphy Park
City Lk
City Cmtry
Catholic Cmtry
Taylor Municipal Arprt
Hidalgo Park
P/JDC
Robinson Park
Taylor Country Club
Mustang Crk
Bull Br
Taylor Crk
Cr Rd 491
Cr Rd 309
Cr Rd 411
Cr Rd 455
Old Thorndale Rd
Old Georgetown Rd
Chisholm Trail Rd
Hwy 79
Hwy 95
Hwy 79
Hwy 95
Hwy 79
Hwy 95

GOVERNMENTAL UNIT REFERENCE MAP (2020): Williamson County, TX

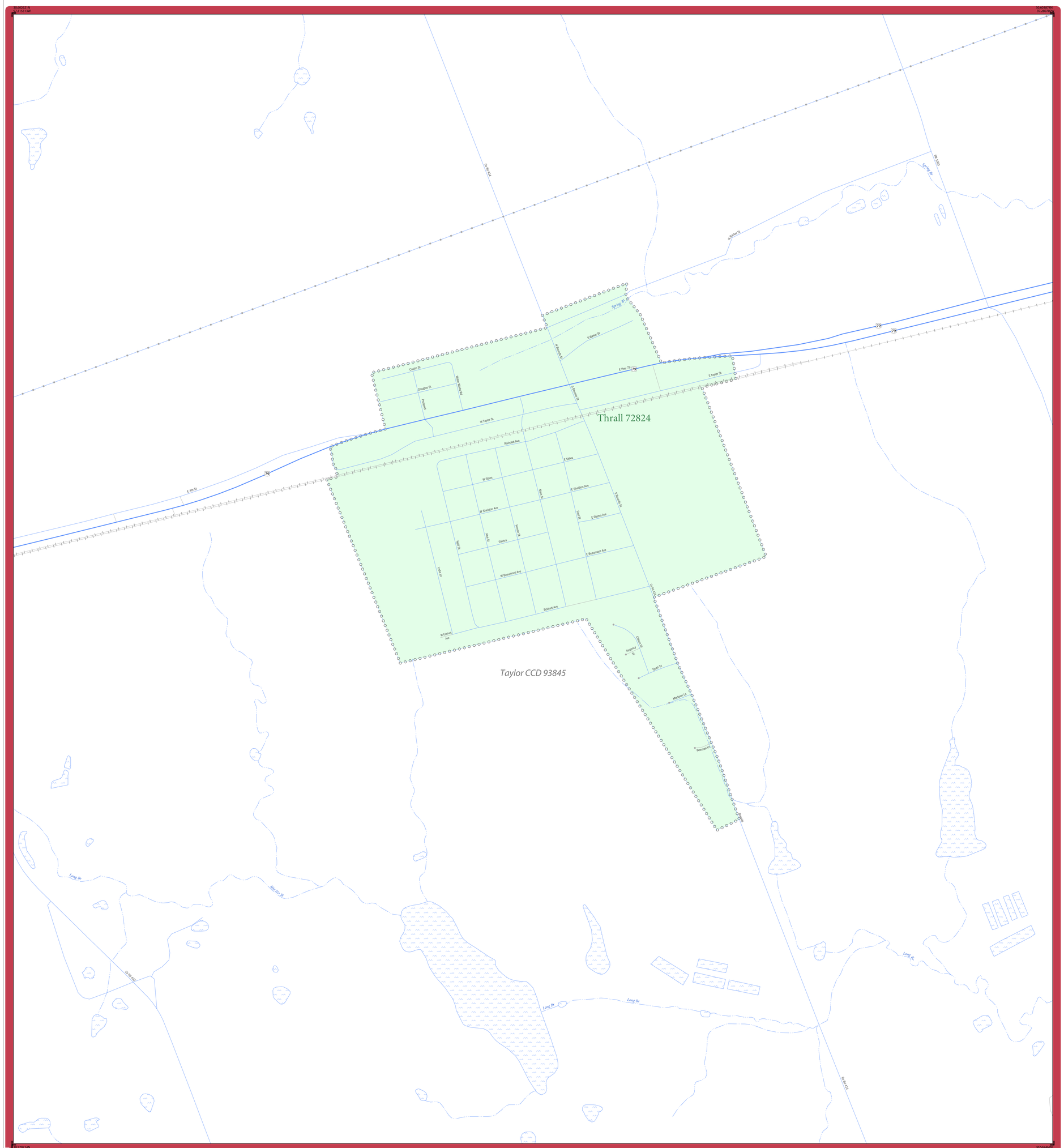

LEGEND

SYMBOL DESCRIPTION	SYMBOL	LABEL STYLE
Federal American Indian Reservation		L'ANSE RESERVATION (TA 1880)
Off-Reservation Trust Land		T1880
American Indian Tribal Subdivision		SHONTO (620)
Alaska Native Regional Corporation (ANRC)		*NANA ANRC 52120*
State (or statistically equivalent entity)		NEW YORK 36
County (or statistically equivalent entity)		ERIE 029
Minor Civil Division (MCD)[1]		Lee town 41460
Census County Division (CCD)[2]		*Jemez CCD 91650*
Consolidated City		MILFORD 47500
Incorporated Place[3]		Davis 18100
Census Designated Place (CDP)[2]		*Cochiti 16560*

DESCRIPTION	SYMBOL	DESCRIPTION	SYMBOL
Interstate	5	Water Body	*Pleasant Lake*
U.S. Highway	2	Swamp or Marsh	*Okefenokee Swamp*
State Highway	4	Glacier	*Bering Glacier*
Other Road	Marsh Ln	Airport, Airfield, or Helicopter Landing Pad	Dónárd Airport
Cul-de-sac		College or University	Coll/Univ
Circle		Military	Fort Belvoir
Geographic Offset or Corridor		Prison or Juvenile Detention Center	P/JDC
4WD Trail, Stairway, Alley, Walkway, or Ferry		Cemetery	Powell Cmtry
Railroad	Southern RR	Golf Course	Pinehurst Gl/Crs
Pipeline or Power Line		National Park or Forest	Yosemite NP
Ridge or Fence		Other Park	St Francis Park
Property Line or Nonvisible Boundary		Outside Subject Area	
Perennial Stream	*Tumbling Cr*	Inset Area	A1
Intermittent Stream	*Piney Cr*		
Mountain Peak or Hill	*Mt. Baker*		

Where state, county, and/or MCD/CCD boundaries coincide, the map shows the boundary symbol for only the highest-ranking of these boundaries. Where American Indian reservation and American Indian tribal subdivision boundaries coincide, the map shows only the American Indian reservation boundaries.

Entity names are followed by either their FIPS code or census code; parentheses indicate a census code.

1 'MCD*' indicates a false MCD. These are for Census Bureau use only.

2 The CCD and CDP boundaries represent statistical entities only and are not updated through the BAS.

3 Incorporated place name color corresponds to the incorporated place fill color.

Due to space limitations, some road names, along with other feature and geography names on the map, may not be shown.

The Census Bureau stores primary and alternate road names, but only primary road names are used to label the roads on these maps.

Sheet Location within Entity

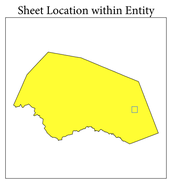

Sheet D1 of 6 INSET sheets
Total Sheets: 30 (Index 1; Parent 23; Inset 6)

NAME: Williamson County (491)
ENTITY TYPE: County or statistically equivalent entity
ST: Texas (48)

INDEX OR PARENT SHEET #: 016
INSET SHEET #: 006801

2020 COUNTY REF MAP (INSET)

5340248491000000160068 01

All legal boundaries and names are as reported through the 2020 Boundary and Annexation Survey (BAS) and Boundary Validation Program (BVP). The boundaries shown on this map are for Census Bureau statistical data collection and tabulation purposes only; their depiction and designation for statistical purposes does not constitute a determination of jurisdictional authority or rights of ownership or entitlement.

Data Source: U.S. Census Bureau's MAF/TIGER database (TAB20), November 2020
Created by Geography Division: December 09, 2020

U.S. DEPARTMENT OF COMMERCE U.S. Census Bureau

Projection: Albers Equal Area Conic
Datum: NAD 83
Spheroid: GRS 80
1st Standard Parallel: 27 36 51
2nd Standard Parallel: 34 43 24
Central Meridian: -100 04 35
Latitude of Projection's Origin: 25 50 13
False Easting: 0
False Northing: 0

0 0.1 0.2 0.3 0.4 0.5 Kilometers
0 0.1 0.2 0.3 0.4 0.5 Miles
The plotted map scale is 1:5,083

N W E S

Boundary and Annexation Survey (BAS) ID: 24849100000
BAS Submission Deadline: March 1, 2021

PDF versions of the BAS maps are available at:
www.census.gov/programs-surveys/bas/geographies.html

For more information, or to request additional maps, please email geo.bas@census.gov, call 1-800-972-5651, or visit www.census.gov/programs-surveys/bas.html.

GOVERNMENTAL UNIT REFERENCE MAP (2020): Williamson County, TX

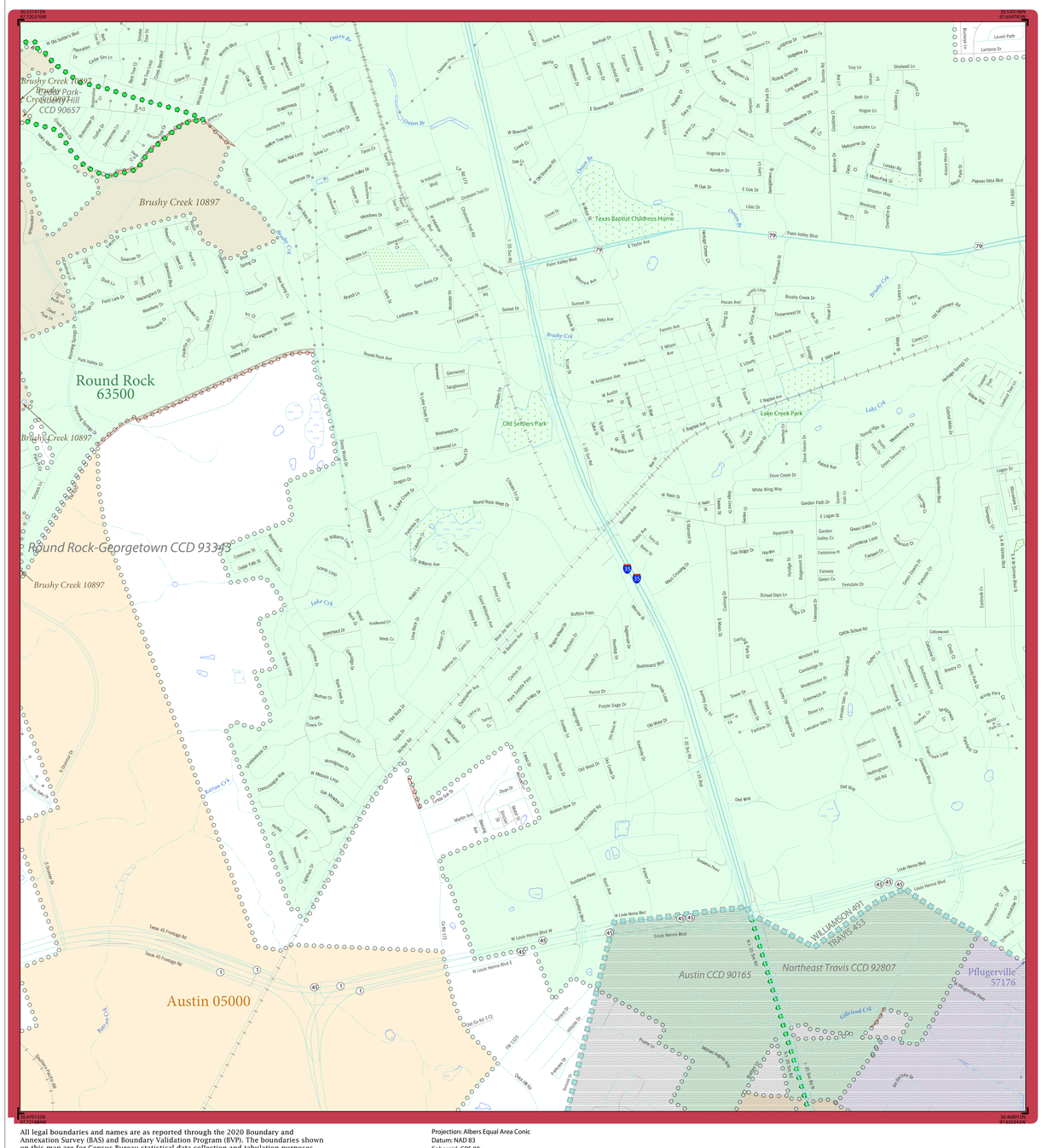

LEGEND

SYMBOL DESCRIPTION	SYMBOL	LABEL STYLE
Federal American Indian Reservation		L'ANSE RESERVATION (TA 1880)
Off-Reservation Trust Land		T1880
American Indian Tribal Subdivision		SHONTO (620)
Alaska Native Regional Corporation (ANRC)		NANA ANRC 52120
State (or statistically equivalent entity)		NEW YORK 36
County (or statistically equivalent entity)		ERIE 029
Minor Civil Division (MCD)[1]		Lee town 41460
Census County Division (CCD)[2]		Jemez CCD 91650
Consolidated City		MILFORD 47500
Incorporated Place[3]		Davis 18100
Census Designated Place (CDP)[2]		Cochiti 16560

DESCRIPTION	SYMBOL	DESCRIPTION	SYMBOL
Interstate	5	Water Body	Pleasant Lake
U.S. Highway	2	Swamp or Marsh	Okefenokee Swamp
State Highway	4	Glacier	Bering Glacier
Other Road	Marsh Ln	Airport, Airfield, or Helicopter Landing Pad	Donald Airport
Cul-de-sac		College or University	Coll/Univ
Circle		Military	Fort Belvoir
Geographic Offset or Corridor		Prison or Juvenile Detention Center	P/JDC
4WD Trail, Stairway, Alley, Walkway, or Ferry		Cemetery	Powell Cmtry
Railroad	Southern RR	Golf Course	Pinehurst Gl/Crs
Pipeline or Power Line		National Park or Forest	Yosemite NP
Ridge or Fence		Other Park	St Francis Park
Property Line or Nonvisible Boundary		Outside Subject Area	
Perennial Stream	Tumbling Cr	Inset Area	A1
Intermittent Stream	Piney Cr		
Mountain Peak or Hill	Mt. Baker		

Where state, county, and/or MCD/CCD boundaries coincide, the map shows the boundary symbol for only the highest-ranking of these boundaries. Where American Indian reservation and American Indian tribal subdivision boundaries coincide, the map shows only the American Indian reservation boundaries.

Entity names are followed by either their FIPS code or census code; parentheses indicate a census code.

1 "MCD" indicates a false MCD. These are for Census Bureau use only.

2 The CCD and CDP boundaries represent statistical entities only and are not updated through the BAS.

3 Incorporated place name color corresponds to the incorporated place fill color.

Due to space limitations, some road names, along with other feature and geography names on the map, may not be shown.

The Census Bureau stores primary and alternate road names, but only primary road names are used to label the roads on these maps.

Key to Adjacent Sheets

	E1	E2

Sheet Location within Entity

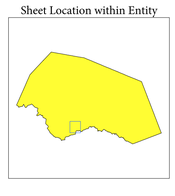

Sheet E1 of 6 INSET sheets
Total Sheets: 30 (Index 1; Parent 23; Inset 6)

NAME: Williamson County (491)
ENTITY TYPE: County or statistically equivalent entity
ST: Texas (48)

INDEX OR PARENT SHEET #: 013
INSET SHEET #: 006901

2020 COUNTY REF MAP (INSET)
5340248491000000130069 01

All legal boundaries and names are as reported through the 2020 Boundary and Annexation Survey (BAS) and Boundary Validation Program (BVP). The boundaries shown on this map are for Census Bureau statistical data collection and tabulation purposes only; their depiction and designation for statistical purposes does not constitute a determination of jurisdictional authority or rights of ownership or entitlement.

Data Source: U.S. Census Bureau's MAF/TIGER database (TAB20), November 2020
Created by: Geography Division: December 09, 2020

U.S. DEPARTMENT OF COMMERCE U.S. Census Bureau

Projection: Albers Equal Area Conic
Datum: NAD 83
Spheroid: GRS 80
1st Standard Parallel: 27 36 51
2nd Standard Parallel: 34 43 24
Central Meridian: -100 04 35
Latitude of Projection's Origin: 25 50 13
False Easting: 0
False Northing: 0

0 0.4 0.8 1.2 1.6 2 Kilometers
0 0.3 0.6 0.9 1.2 1.5 Miles
The plotted map scale is 1:115,000

N W E S

Boundary and Annexation Survey (BAS) ID: 24849100000
BAS Submission Deadline: March 1, 2021

PDF versions of the BAS maps are available at:
www.census.gov/programs-surveys/bas/geographies.html

For more information, or to request additional maps, please email geo.bas@census.gov, call 1-800-972-5651, or visit www.census.gov/programs-surveys/bas.html.

United States Census Bureau

GOVERNMENTAL UNIT REFERENCE MAP (2020): Williamson County, TX

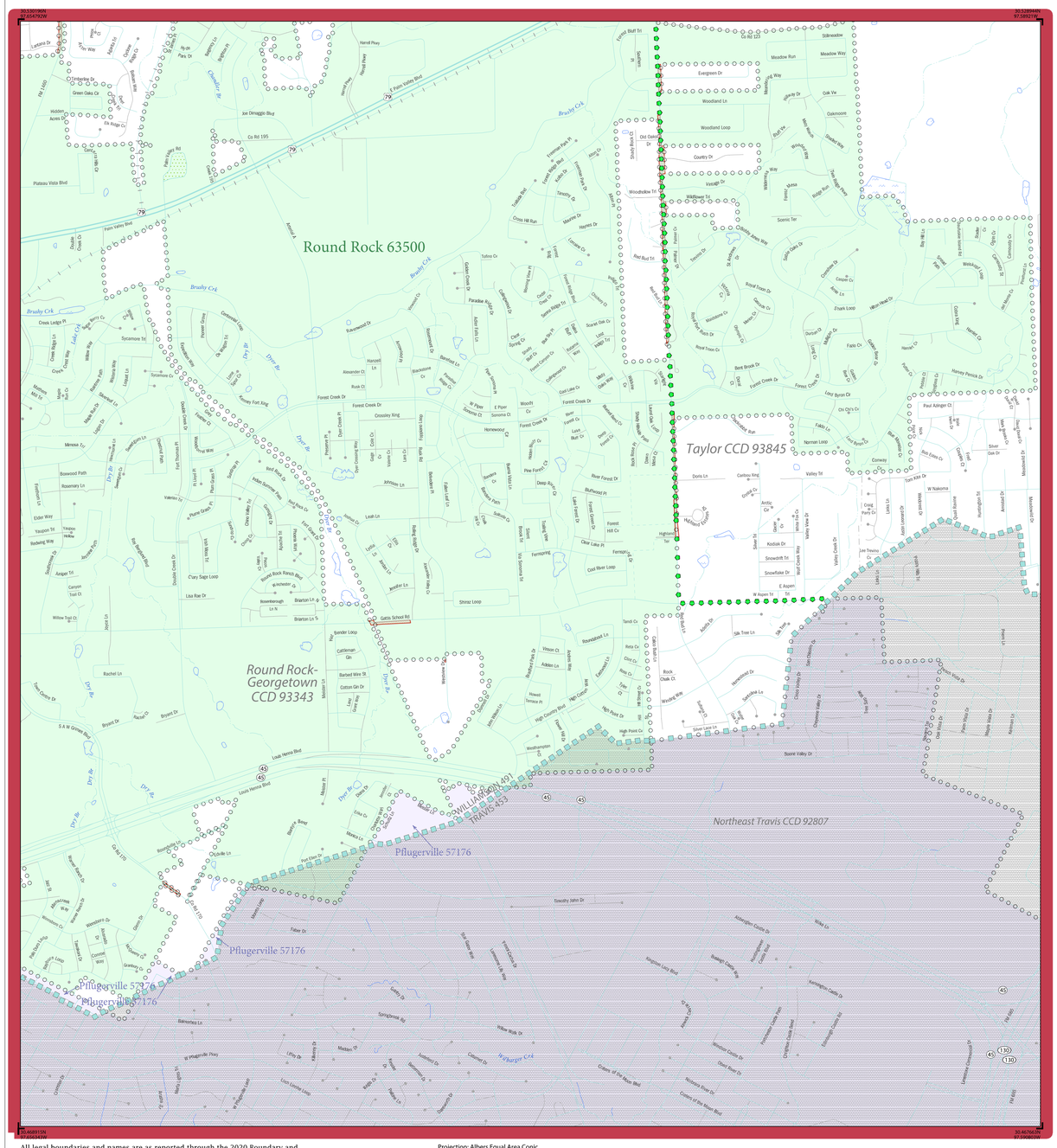

LEGEND

SYMBOL DESCRIPTION	SYMBOL	LABEL STYLE
Federal American Indian Reservation		L'ANSE RESERVATION (TA 1880)
Off-Reservation Trust Land		T1880
American Indian Tribal Subdivision		SHONTO (620)
Alaska Native Regional Corporation (ANRC)		*NANA ANRC 52120*
State (or statistically equivalent entity)		NEW YORK 36
County (or statistically equivalent entity)		ERIE 029
Minor Civil Division (MCD)[1]		Lee town 41460
Census County Division (CCD)[2]		*Jemez CCD 91650*
Consolidated City		MILFORD 47500
Incorporated Place[3]		Davis 18100
Census Designated Place (CDP)[2]		*Cochiti 16560*

DESCRIPTION	SYMBOL	DESCRIPTION	SYMBOL
Interstate	5	Water Body	*Pleasant Lake*
U.S. Highway	2	Swamp or Marsh	*Okefenokee Swamp*
State Highway	4	Glacier	*Bering Glacier*
Other Road	Marsh Ln	Airport, Airfield, or Helicopter Landing Pad	Donald Airport
Cul-de-sac		College or University	Coll/Univ
Circle		Military	Fort Belvoir
Geographic Offset or Corridor		Prison or Juvenile Detention Center	P/JDC
4WD Trail, Stairway, Alley, Walkway, or Ferry		Cemetery	Powell Cmtry
Railroad	Southern RR	Golf Course	Pinehurst Gl/Crs
Pipeline or Power Line		National Park or Forest	Yosemite NP
Ridge or Fence		Other Park	St Francis Park
Property Line or Nonvisible Boundary		Outside Subject Area	
Perennial Stream	*Tumbling Cr*	Inset Area	A1
Intermittent Stream	*Piney Cr*		
Mountain Peak or Hill	*Mt. Baker*		

Where state, county, and/or MCD/CCD boundaries coincide, the map shows the boundary symbol for only the highest-ranking of these boundaries. Where American Indian reservation and American Indian tribal subdivision boundaries coincide, the map shows only the American Indian reservation boundaries.

Entity names are followed by either their FIPS code or census code; parentheses indicate a census code.

1 'MCD*' indicates a false MCD. These are for Census Bureau use only.

2 The CCD and CDP boundaries represent statistical entities only and are not updated through the BAS.

3 Incorporated place name color corresponds to the incorporated place fill color.

Due to space limitations, some road names, along with other feature and geography names on the map, may not be shown.

The Census Bureau stores primary and alternate road names, but only primary road names are used to label the roads on these maps.

Key to Adjacent Sheets

E1	E2	

Sheet Location within Entity

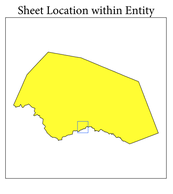

Sheet E2 of 6 INSET sheets
Total Sheets: 30 (Index 1; Parent 23; Inset 6)

NAME: Williamson County (491)
ENTITY TYPE: County or statistically equivalent entity
ST: Texas (48)

INDEX OR PARENT SHEET #: 014
INSET SHEET #: 006902

2020 COUNTY REF MAP (INSET)

5340248491000000140069 02

All legal boundaries and names are as reported through the 2020 Boundary and Annexation Survey (BAS) and Boundary Validation Program (BVP). The boundaries shown on this map are for Census Bureau statistical data collection and tabulation purposes only; their depiction and designation for statistical purposes does not constitute a determination of jurisdictional authority or rights of ownership or entitlement.

Data Source: U.S. Census Bureau's MAF/TIGER database (TAB20), November 2020
Created by Geography Division: December 09, 2020

U.S. DEPARTMENT OF COMMERCE U.S. Census Bureau

Projection: Albers Equal Area Conic
Datum: NAD 83
Spheroid: GRS 80
1st Standard Parallel: 27 36 51
2nd Standard Parallel: 34 43 24
Central Meridian: -100 04 35
Latitude of Projection's Origin: 25 50 13
False Easting: 0
False Northing: 0

0 0.4 0.8 1.2 1.6 2 Kilometers
0 0.3 0.6 0.9 1.2 1.5 Miles
The plotted map scale is 1:15,000

N W E S

Boundary and Annexation Survey (BAS) ID: 24849100000
BAS Submission Deadline: March 1, 2021

PDF versions of the BAS maps are available at:
www.census.gov/programs-surveys/bas/geographies.html

For more information, or to request additional maps, please email geo.bas@census.gov, call 1-800-972-5651, or visit www.census.gov/programs-surveys/bas.html.

United States Census Bureau