GOVERNMENTAL UNIT REFERENCE MAP (2020): Amarillo city, TX

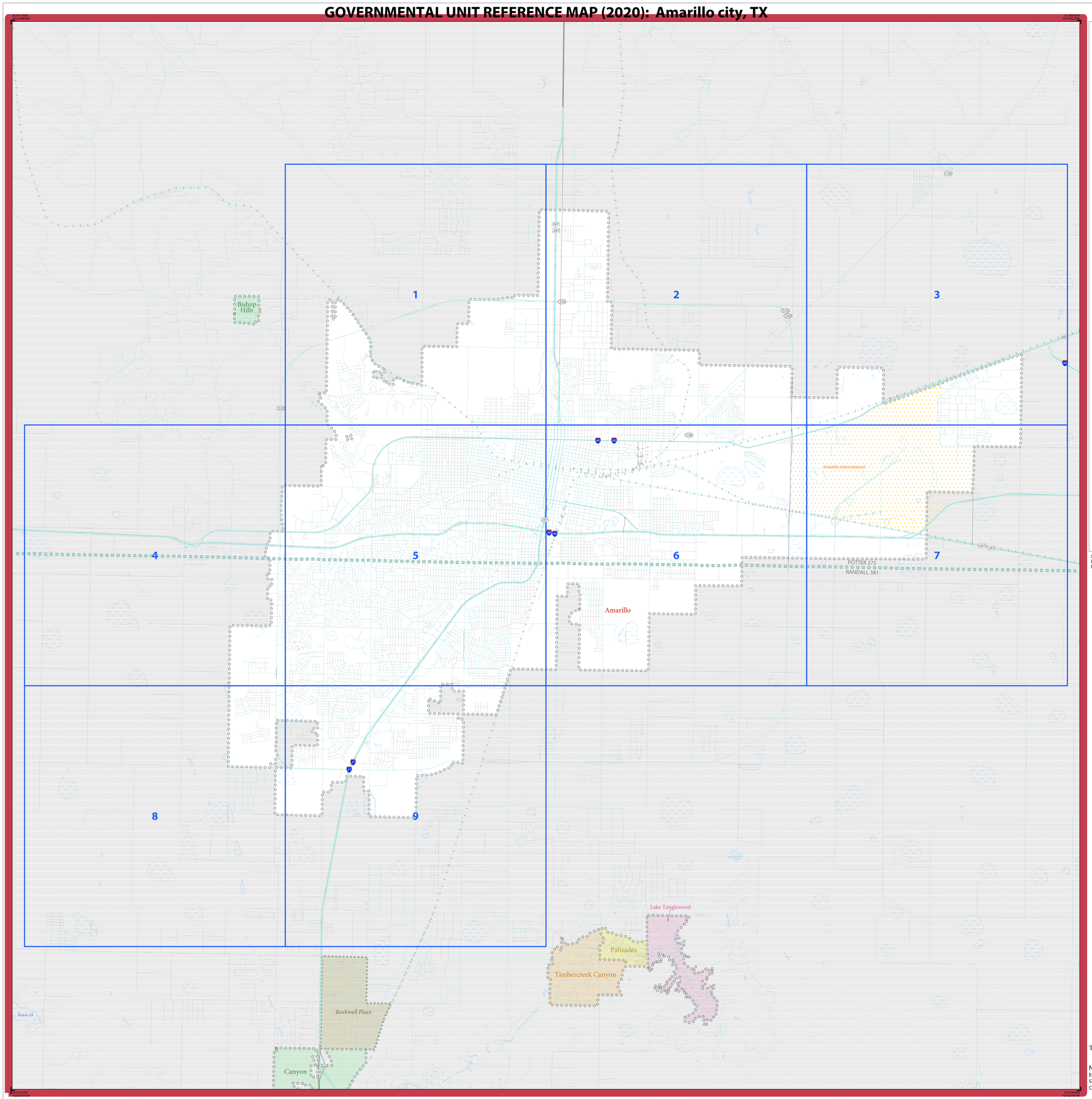

LEGEND

SYMBOL DESCRIPTION	SYMBOL	LABEL STYLE
Federal American Indian Reservation		L'ANSE RESERVATION (TA 1880)
Off-Reservation Trust Land		T1880
American Indian Tribal Subdivision		SHONTO (620)
Alaska Native Regional Corporation (ANRC)		*NANA ANRC 52120*
State (or statistically equivalent entity)		NEW YORK 36
County (or statistically equivalent entity)		ERIE 029
Minor Civil Division (MCD)[1]		Lee town 41460
Census County Division (CCD)[2]		*Jemez CCD 91650*
Consolidated City		MILFORD 47500
Incorporated Place - Subject Area		Rome 63418
Incorporated Place - Other Area[3]		Davis 18100
Census Designated Place (CDP)[2]		*Cochiti 16560*

DESCRIPTION	SYMBOL	DESCRIPTION	SYMBOL
Interstate	10	Water Body	Pleasant Lake
U.S. Highway	2	Swamp or Marsh	Okefenokee Swamp
State Highway	4	Glacier	Bering Glacier
Other Road	Marsh Ln	Airport, Airfield, or Helicopter Landing Pad	Oxnard Airport
Cul-de-sac		College or University	Coll/Univ
Circle		Military	Fort Belvoir
Geographic Offset or Corridor		Prison or Juvenile Detention Center	P/JDC
4WD Trail, Stairway, Alley, Walkway, or Ferry		Cemetery	Powell Cmtry
Railroad	Southern RR	Golf Course	Pinehurst Glfcrs
Pipeline or Power Line		National Park or Forest	Yosemite NP
Ridge or Fence		Other Park	St Francis Park
Property Line or Nonvisible Boundary		Outside Subject Area	
Perennial Stream	Tumbling Cr	Inset Area	A1
Intermittent Stream	Piney Cr		
Mountain Peak or Hill	Mt. Baker		

Where state, county, and/or MCD/CCD boundaries coincide, the map shows the boundary symbol for only the highest-ranking of these boundaries. Where American Indian reservation and American Indian tribal subdivision boundaries coincide, the map shows only the American Indian reservation boundaries.

Entity names are followed by either their FIPS code or census code; parentheses indicate a census code.

1 'MCD*' indicates a false MCD. These are for Census Bureau use only.

2 The CCD and CDP boundaries represent statistical entities only and are not updated through the BAS.

3 Incorporated place name color corresponds to the incorporated place fill color.

Due to space limitations, some road names, along with other feature and geography names on the map, may not be shown.

The Census Bureau stores primary and alternate road names, but only primary road names are used to label the roads on these maps.

Note: This index map sheet provides the map sheet configuration in relation to the subject entity. Due to scale limitations, map content may be simplified. Refer to parent and/or inset map sheets for detailed map content.

Total Sheets: 10 (Index 1; Parent 9; Inset 0)

NAME: Amarillo city (03000)
ENTITY TYPE: Incorporated Place
ST: Texas (48)
CO: Potter (375), Randall (381)

INDEX OR PARENT SHEET #: 000
INSET SHEET #: 000000

2020 INCORPORATED PLACE REF MAP (INDEX)

5330148000030000000000

All legal boundaries and names are as reported through the 2020 Boundary and Annexation Survey (BAS) and Boundary Validation Program (BVP). The boundaries shown on this map are for Census Bureau statistical data collection and tabulation purposes only; their depiction and designation for statistical purposes does not constitute a determination of jurisdictional authority or rights of ownership or entitlement.

Data Source: U.S. Census Bureau's MAF/TIGER database (TAB20), November 2020
Created by Geography Division: December 12, 2020

U.S. DEPARTMENT OF COMMERCE U.S. Census Bureau

Projection: Albers Equal Area Conic
Datum: NAD 83
Spheroid: GRS 80
1st Standard Parallel: 27 36 51
2nd Standard Parallel: 34 43 24
Central Meridian: -100 04 35
Latitude of Projection's Origin: 25 50 13
False Easting: 0
False Northing: 0

0 1 2 3 4 5 Kilometers
0 1 2 3 4 5 Miles
The plotted map scale is 1:51,175

N W E S

Boundary and Annexation Survey (BAS) ID: 14800003000
BAS Submission Deadline: March 1, 2021

PDF versions of the BAS maps are available at:
www.census.gov/programs-surveys/bas/geographies.html

For more information, or to request additional maps, please email geo.bas@census.gov, call 1-800-972-5651, or visit www.census.gov/programs-surveys/bas.html.

United States Census Bureau

GOVERNMENTAL UNIT REFERENCE MAP (2020): Amarillo city, TX

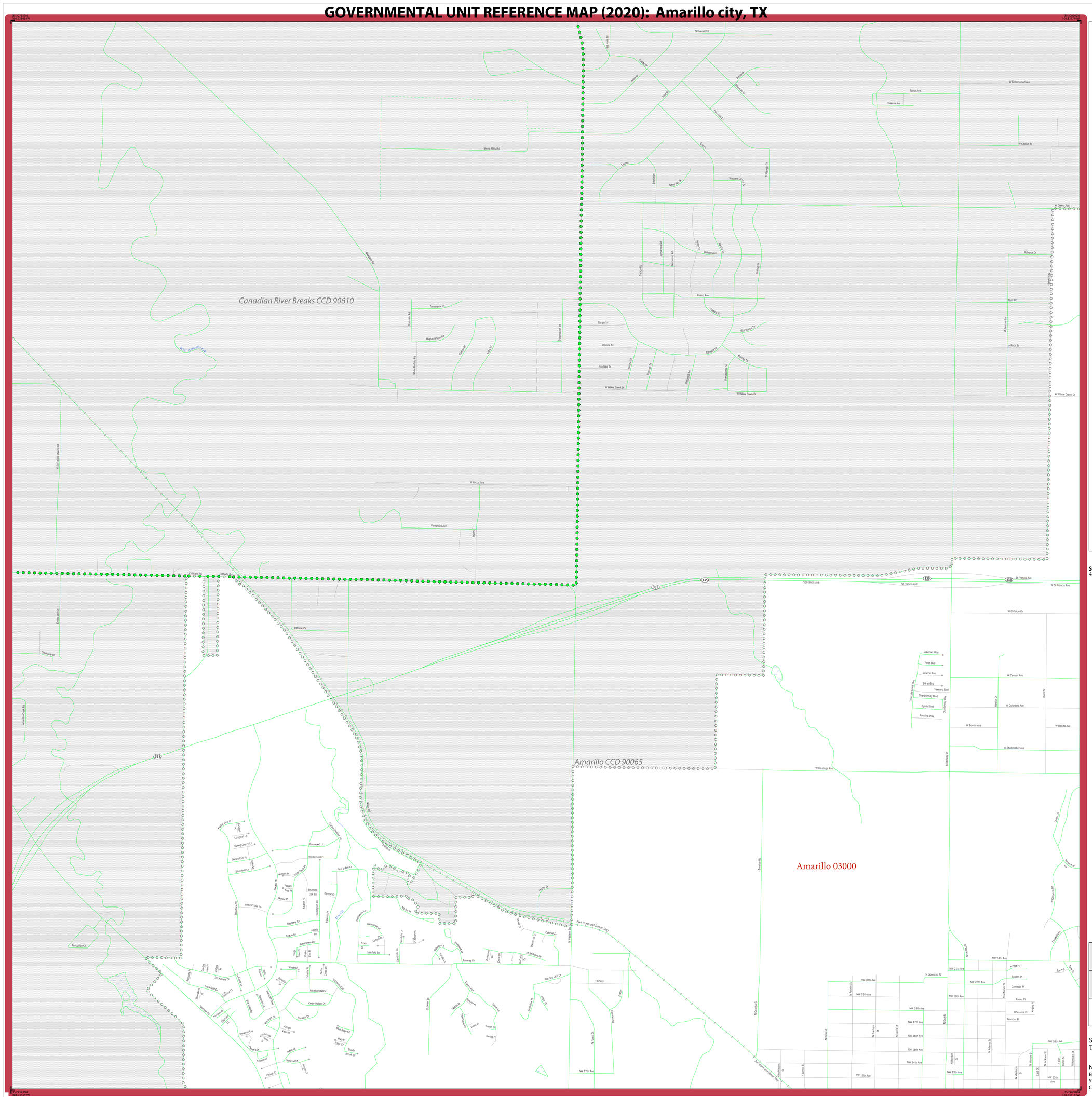

LEGEND

SYMBOL DESCRIPTION	SYMBOL	LABEL STYLE
Federal American Indian Reservation		L'ANSE RESERVATION (TA 1880)
Off-Reservation Trust Land		T1880
American Indian Tribal Subdivision		SHONTO (620)
Alaska Native Regional Corporation (ANRC)		*NANA ANRC 52120*
State (or statistically equivalent entity)		NEW YORK 36
County (or statistically equivalent entity)		ERIE 029
Minor Civil Division (MCD)[1]		Lee town 41460
Census County Division (CCD)[2]		*Jemez CCD 91650*
Consolidated City		MILFORD 47500
Incorporated Place - Subject Area		Rome 63418
Incorporated Place - Other Area[3]		Davis 18100
Census Designated Place (CDP)[2]		*Cochiti 16560*

DESCRIPTION	SYMBOL	DESCRIPTION	SYMBOL
Interstate	10	Water Body	Pleasant Lake
U.S. Highway	2	Swamp or Marsh	Okefenokee Swamp
State Highway	4	Glacier	Bering Glacier
Other Road	Marsh Ln	Airport, Airfield, or Helicopter Landing Pad	Oxnard Airport
Cul-de-sac		College or University	Coll/Univ
Circle		Military	Fort Belvoir
Geographic Offset or Corridor		Prison or Juvenile Detention Center	P/JDC
4WD Trail, Stairway, Alley, Walkway, or Ferry		Cemetery	Powell Cmtry
Railroad	Southern RR	Golf Course	Pinehurst Glfcrs
Pipeline or Power Line		National Park or Forest	Yosemite NP
Ridge or Fence		Other Park	St Francis Park
Property Line or Nonvisible Boundary		Outside Subject Area	
Perennial Stream	Tumbling Cr	Inset Area	A1
Intermittent Stream	Piney Cr		
Mountain Peak or Hill	Mt. Baker		

Where state, county, and/or MCD/CCD boundaries coincide, the map shows the boundary symbol for only the highest-ranking of these boundaries. Where American Indian reservation and American Indian tribal subdivision boundaries coincide, the map shows only the American Indian reservation boundaries.

Entity names are followed by either their FIPS code or census code; parentheses indicate a census code.

1 'MCD*' indicates a false MCD. These are for Census Bureau use only.
2 The CCD and CDP boundaries represent statistical entities only and are not updated through the BAS.
3 Incorporated place name color corresponds to the incorporated place fill color.

Due to space limitations, some road names, along with other feature and geography names on the map, may not be shown.

The Census Bureau stores primary and alternate road names, but only primary road names are used to label the roads on these maps.

SUBJECT AREA COUNTIES ON MAP SHEET
48375 Potter

Key to Adjacent Sheets

	1	2
4	5	6

Sheet Location within Entity

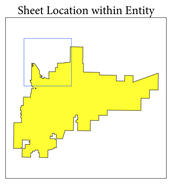

Sheet 1 of 9 PARENT sheets
Total Sheets: 10 (Index 1; Parent 9; Inset 0)

NAME: Amarillo city (03000)
ENTITY TYPE: Incorporated Place
ST: Texas (48)
CO: Potter (375), Randall (381)

INDEX OR PARENT SHEET #: 001
INSET SHEET #: 000000

All legal boundaries and names are as reported through the 2020 Boundary and Annexation Survey (BAS) and Boundary Validation Program (BVP). The boundaries shown on this map are for Census Bureau statistical data collection and tabulation purposes only; their depiction and designation for statistical purposes does not constitute a determination of jurisdictional authority or rights of ownership or entitlement.

Data Source: U.S. Census Bureau's MAF/TIGER database (TAB20), November 2020
Created by Geography Division: December 12, 2020

U.S. DEPARTMENT OF COMMERCE U.S. Census Bureau

Projection: Albers Equal Area Conic
Datum: NAD 83
Spheroid: GRS 80
1st Standard Parallel: 27 36 51
2nd Standard Parallel: 34 43 24
Central Meridian: -100 04 35
Latitude of Projection's Origin: 25 50 13
False Easting: 0
False Northing: 0

0 0.3 0.6 0.9 1.2 1.5 Kilometers
0 0.2 0.4 0.6 0.8 1 Miles
The plotted map scale is 1:12,500

N W E S

Boundary and Annexation Survey (BAS) ID: 14800003000
BAS Submission Deadline: March 1, 2021

PDF versions of the BAS maps are available at:
www.census.gov/programs-surveys/bas/geographies.html

For more information, or to request additional maps, please email geo.bas@census.gov, call 1-800-972-5651, or visit www.census.gov/programs-surveys/bas.html.

2020 INCORPORATED PLACE REF MAP (PARENT)

53301480000300000100000 0

United States Census Bureau

GOVERNMENTAL UNIT REFERENCE MAP (2020): Amarillo city, TX

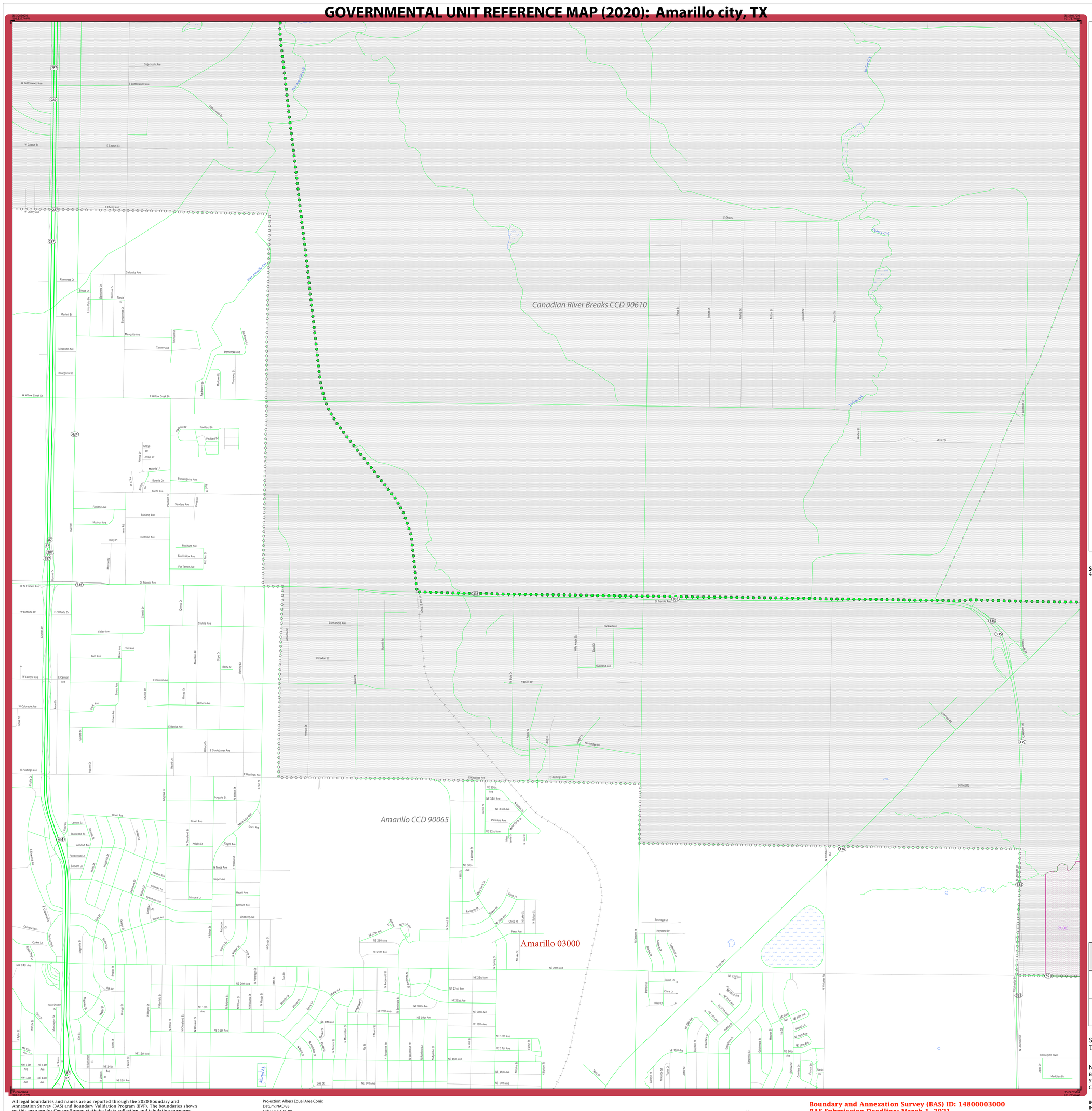

LEGEND

SYMBOL DESCRIPTION	SYMBOL	LABEL STYLE
Federal American Indian Reservation		L'ANSE RESERVATION (TA 1880)
Off-Reservation Trust Land		T1880
American Indian Tribal Subdivision		SHONTO (620)
Alaska Native Regional Corporation (ANRC)		*NANA ANRC 52120*
State (or statistically equivalent entity)		NEW YORK 36
County (or statistically equivalent entity)		ERIE 029
Minor Civil Division (MCD)[1]		Lee town 41460
Census County Division (CCD)[2]		*Jemez CCD 91650*
Consolidated City		MILFORD 47500
Incorporated Place - Subject Area		Rome 63418
Incorporated Place - Other Area[3]		Davis 18100
Census Designated Place (CDP)[2]		*Cochiti 16560*

DESCRIPTION	SYMBOL	DESCRIPTION	SYMBOL
Interstate	10	Water Body	Pleasant Lake
U.S. Highway	2	Swamp or Marsh	Okefenokee Swamp
State Highway	4	Glacier	Bering Glacier
Other Road	Marsh Ln	Airport, Airfield, or Helicopter Landing Pad	Oxnard Airport
Cul-de-sac		College or University	Coll/Univ
Circle		Military	Fort Belvoir
Geographic Offset or Corridor		Prison or Juvenile Detention Center	P/JDC
4WD Trail, Stairway, Alley, Walkway, or Ferry		Cemetery	Powell Cmtry
Railroad	Southern RR	Golf Course	Pinehurst Glfcrs
Pipeline or Power Line		National Park or Forest	Yosemite NP
Ridge or Fence		Other Park	St Francis Park
Property Line or Nonvisible Boundary		Outside Subject Area	
Perennial Stream	Tumbling Cr	Inset Area	A1
Intermittent Stream	Piney Cr		
Mountain Peak or Hill	Mt. Baker		

Where state, county, and/or MCD/CCD boundaries coincide, the map shows the boundary symbol for only the highest-ranking of these boundaries. Where American Indian reservation and American Indian tribal subdivision boundaries coincide, the map shows only the American Indian reservation boundaries.

Entity names are followed by either their FIPS code or census code; parentheses indicate a census code.

1 'MCD*' indicates a false MCD. These are for Census Bureau use only.

2 The CCD and CDP boundaries represent statistical entities only and are not updated through the BAS.

3 Incorporated place name color corresponds to the incorporated place fill color.

Due to space limitations, some road names, along with other feature and geography names on the map, may not be shown.

The Census Bureau stores primary and alternate road names, but only primary road names are used to label the roads on these maps.

SUBJECT AREA COUNTIES ON MAP SHEET
48375 Potter

Key to Adjacent Sheets

1	2	3
5	6	7

Sheet Location within Entity

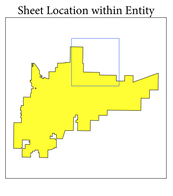

Sheet 2 of 9 PARENT sheets
Total Sheets: 10 (Index 1; Parent 9; Inset 0)

NAME: Amarillo city (03000)
ENTITY TYPE: Incorporated Place
ST: Texas (48)
CO: Potter (375), Randall (381)

INDEX OR PARENT SHEET #: 002
INSET SHEET #: 000000

2020 INCORPORATED PLACE REF MAP (PARENT)

5330148000030000002000000

All legal boundaries and names are as reported through the 2020 Boundary and Annexation Survey (BAS) and Boundary Validation Program (BVP). The boundaries shown on this map are for Census Bureau statistical data collection and tabulation purposes only; their depiction and designation for statistical purposes does not constitute a determination of jurisdictional authority or rights of ownership or entitlement.

Data Source: U.S. Census Bureau's MAF/TIGER database (TAB20), November 2020
Created by Geography Division: December 12, 2020

U.S. DEPARTMENT OF COMMERCE U.S. Census Bureau

Projection: Albers Equal Area Conic
Datum: NAD 83
Spheroid: GRS 80
1st Standard Parallel: 27 36 51
2nd Standard Parallel: 34 43 24
Central Meridian: -100 04 35
Latitude of Projection's Origin: 25 50 13
False Easting: 0
False Northing: 0

0 0.3 0.6 0.9 1.2 1.5 Kilometers
0 0.2 0.4 0.6 0.8 1 Miles
The plotted map scale is 1:12,500

N W E S

Boundary and Annexation Survey (BAS) ID: 14800003000
BAS Submission Deadline: March 1, 2021

PDF versions of the BAS maps are available at:
www.census.gov/programs-surveys/bas/geographies.html

For more information, or to request additional maps, please email geo.bas@census.gov, call 1-800-972-5651, or visit www.census.gov/programs-surveys/bas.html.

United States Census Bureau

GOVERNMENTAL UNIT REFERENCE MAP (2020): Amarillo city, TX

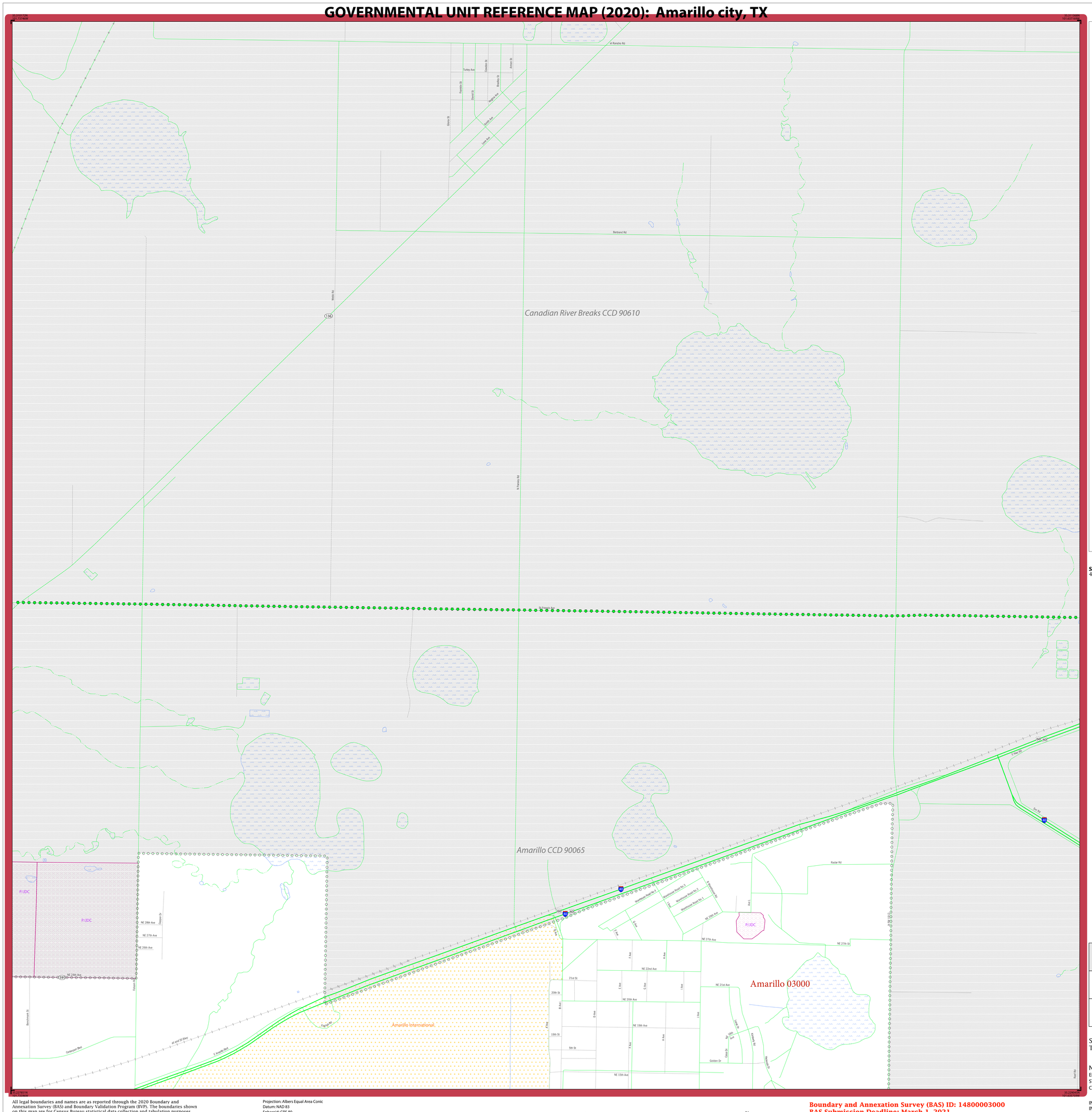
Canadian River Breaks CCD 90610
Amarillo CCD 90065
Amarillo 03000
Amarillo International
P/JDC
El Rancho Rd
Bertrand Rd
Hillside Rd
Ridge Rd
Ward Rd
Radar Rd
Washburn Road No 1
Washburn Road No 2
Washburn Road No 3
Washburn Road No 4
NE 28th Ave
NE 27th Ave
NE 20th Ave
NE 24th Ave
NE 22nd Ave
NE 21st Ave
NE 19th Ave
NE 15th Ave
NE 27th St
21st St
20th St
19th St
5th St
Golden Dr
Centerport Blvd
E Amarillo Blvd
Benchmark St
Cooper Dr
Frost St
Ridge Rd
Ward Rd
Hillside Rd
Radar Rd
Ward Rd
136
591
40
Turley Ave
Cleveland St
Franklin St
Grace St
Ridgeway Ave
Bradley St
Avenue D
Avenue E
Avenue F
Avenue G
Avenue H
Avenue I
Avenue J
Avenue L
Avenue M
Avenue N
Avenue O
Avenue P
Avenue Q
Avenue R
Avenue S
Avenue T
Avenue U
Avenue V
Avenue W
Avenue X
Avenue Y
Avenue Z
Avenue A
Avenue B
Avenue C

GOVERNMENTAL UNIT REFERENCE MAP (2020): Amarillo city, TX

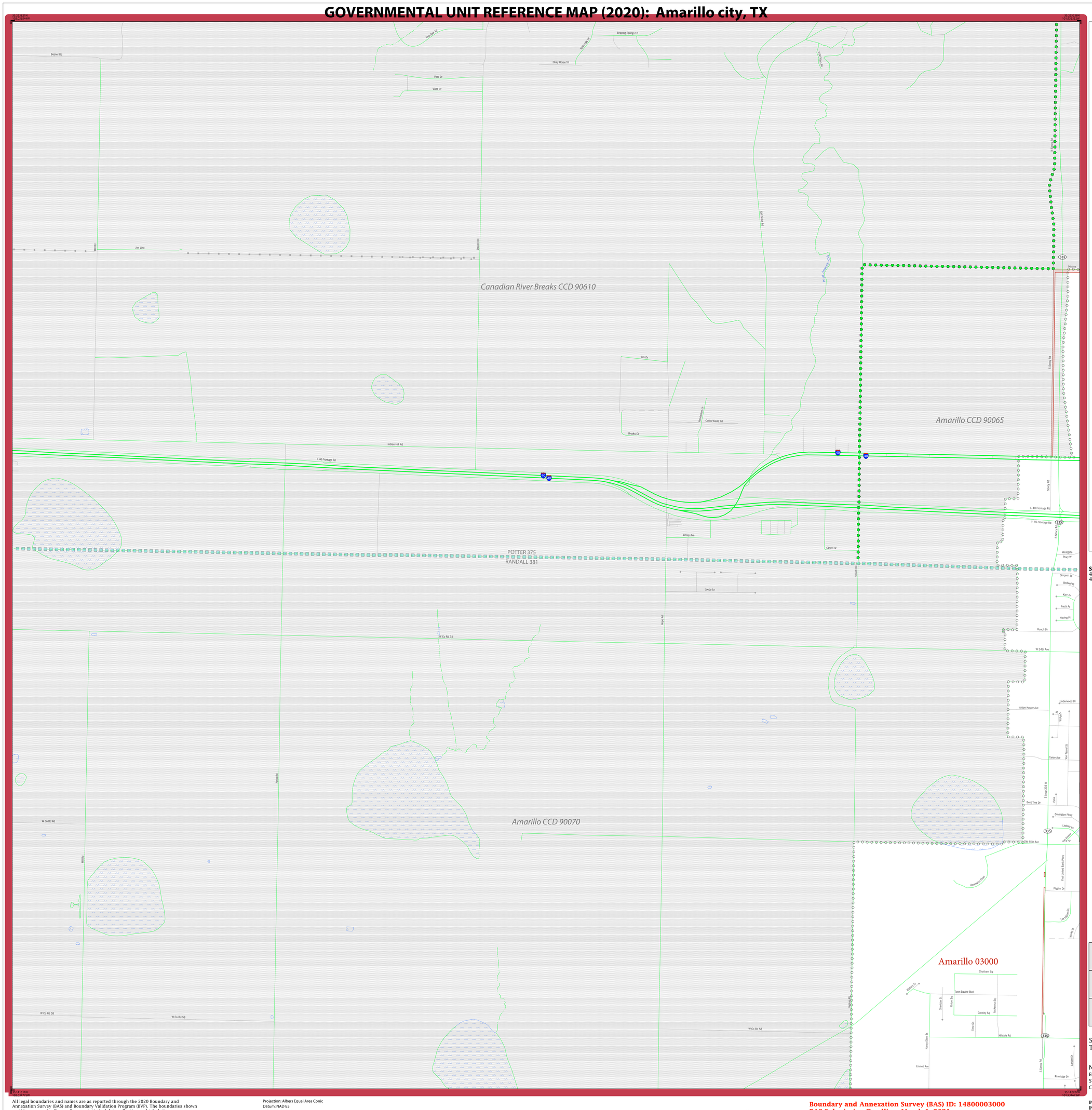

LEGEND

SYMBOL DESCRIPTION	SYMBOL	LABEL STYLE
Federal American Indian Reservation		L'ANSE RESERVATION (TA 1880)
Off-Reservation Trust Land		T1880
American Indian Tribal Subdivision		SHONTO (620)
Alaska Native Regional Corporation (ANRC)		*NANA ANRC 52120*
State (or statistically equivalent entity)		NEW YORK 36
County (or statistically equivalent entity)		ERIE 029
Minor Civil Division (MCD)[1]		Lee town 41460
Census County Division (CCD)[2]		*Jemez CCD 91650*
Consolidated City		MILFORD 47500
Incorporated Place - Subject Area		Rome 63418
Incorporated Place - Other Area[3]		Davis 18100
Census Designated Place (CDP)[2]		*Cochiti 16560*

DESCRIPTION	SYMBOL	DESCRIPTION	SYMBOL
Interstate	10	Water Body	Pleasant Lake
U.S. Highway	2	Swamp or Marsh	Okefenokee Swamp
State Highway	4	Glacier	Bering Glacier
Other Road	Marsh Ln	Airport, Airfield, or Helicopter Landing Pad	Oxnard Airport
Cul-de-sac		College or University	Coll/Univ
Circle		Military	Fort Belvoir
Geographic Offset or Corridor		Prison or Juvenile Detention Center	P/JDC
4WD Trail, Stairway, Alley, Walkway, or Ferry		Cemetery	Powell Cmtry
Railroad	Southern RR	Golf Course	Pinehurst GlfCrs
Pipeline or Power Line		National Park or Forest	Yosemite NP
Ridge or Fence		Other Park	St Francis Park
Property Line or Nonvisible Boundary		Outside Subject Area	
Perennial Stream	Tumbling Cr	Inset Area	A1
Intermittent Stream	Piney Cr		
Mountain Peak or Hill	Mt. Baker		

Where state, county, and/or MCD/CCD boundaries coincide, the map shows the boundary symbol for only the highest-ranking of these boundaries. Where American Indian reservation and American Indian tribal subdivision boundaries coincide, the map shows only the American Indian reservation boundaries.

Entity names are followed by either their FIPS code or census code; parentheses indicate a census code.

1 'MCD*' indicates a false MCD. These are for Census Bureau use only.

2 The CCD and CDP boundaries represent statistical entities only and are not updated through the BAS.

3 Incorporated place name color corresponds to the incorporated place fill color.

Due to space limitations, some road names, along with other feature and geography names on the map, may not be shown.

The Census Bureau stores primary and alternate road names, but only primary road names are used to label the roads on these maps.

SUBJECT AREA COUNTIES ON MAP SHEET
48375 Potter
48381 Randall

Key to Adjacent Sheets

		1
	4	5
	8	9

Sheet Location within Entity

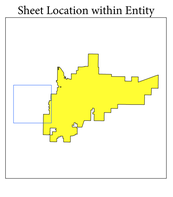

Sheet 4 of 9 PARENT sheets
Total Sheets: 10 (Index 1; Parent 9; Inset 0)

NAME: Amarillo city (03000)
ENTITY TYPE: Incorporated Place
ST: Texas (48)
CO: Potter (375), Randall (381)

INDEX OR PARENT SHEET #: 004
INSET SHEET #: 000000

2020 INCORPORATED PLACE REF MAP (PARENT)

5330148000030000004000000

All legal boundaries and names are as reported through the 2020 Boundary and Annexation Survey (BAS) and Boundary Validation Program (BVP). The boundaries shown on this map are for Census Bureau statistical data collection and tabulation purposes only; their depiction and designation for statistical purposes does not constitute a determination of jurisdictional authority or rights of ownership or entitlement.

Data Source: U.S. Census Bureau's MAF/TIGER database (TAB20), November 2020
Created by Geography Division: December 12, 2020

U.S. DEPARTMENT OF COMMERCE U.S. Census Bureau

Projection: Albers Equal Area Conic
Datum: NAD 83
Spheroid: GRS 80
1st Standard Parallel: 27 36 51
2nd Standard Parallel: 34 43 24
Central Meridian: -100 04 35
Latitude of Projection's Origin: 25 50 13
False Easting: 0
False Northing: 0

0 0.3 0.6 0.9 1.2 1.5 Kilometers
0 0.2 0.4 0.6 0.8 1 Miles
The plotted map scale is 1:12,500

N W E S

Boundary and Annexation Survey (BAS) ID: 14800003000
BAS Submission Deadline: March 1, 2021

PDF versions of the BAS maps are available at:
www.census.gov/programs-surveys/bas/geographies.html

For more information, or to request additional maps, please email geo.bas@census.gov, call 1-800-972-5651, or visit www.census.gov/programs-surveys/bas.html.

United States Census Bureau

GOVERNMENTAL UNIT REFERENCE MAP (2020): Amarillo city, TX

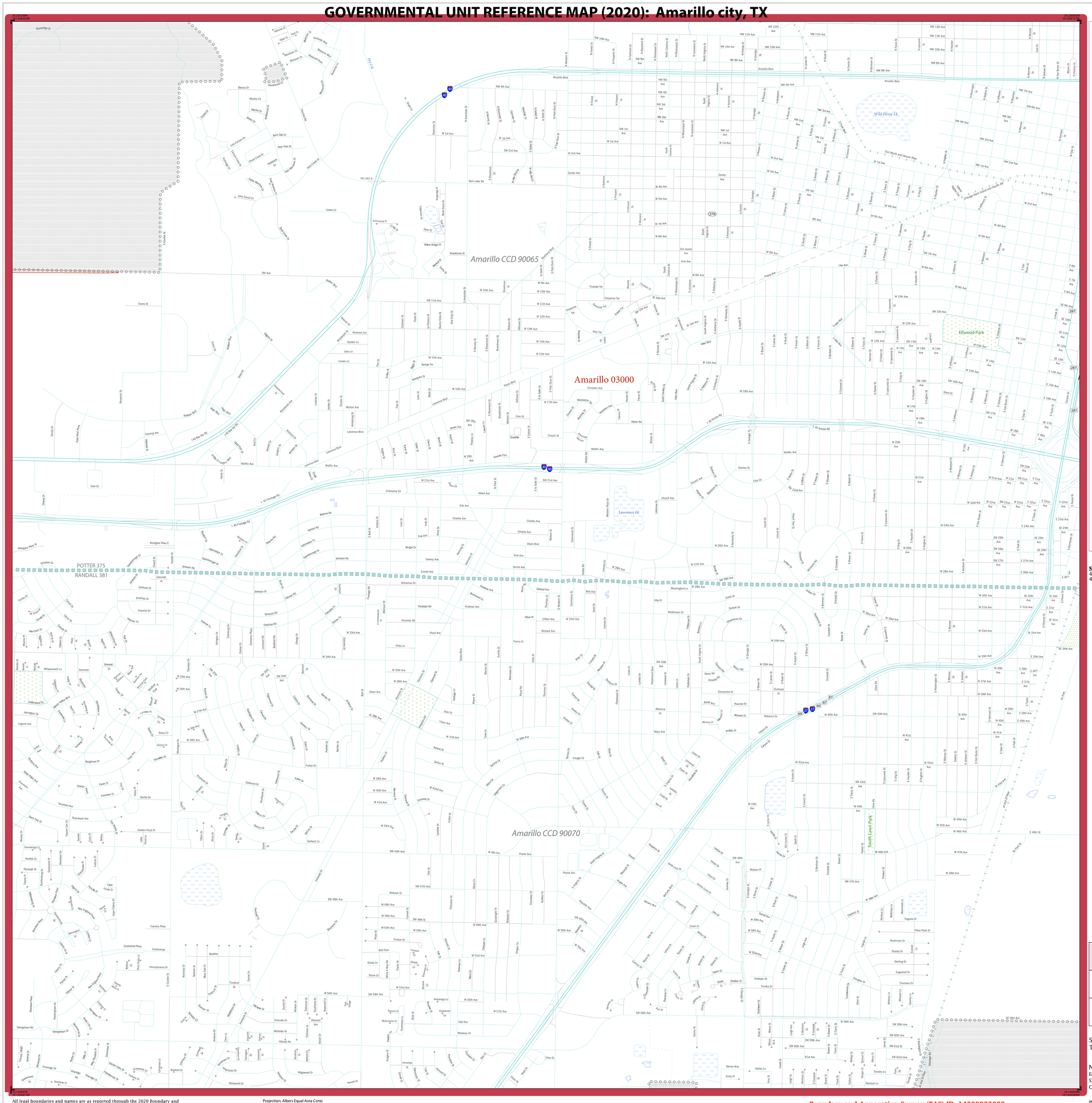
Amarillo CCD 90065
Amarillo 03000
Amarillo CCD 90070
POTTER 375
RANDALL 381
Wild Horse Lk
Lawrence Lk
Ellwood Park
South Lawn Park
Dry Crk
Amarillo Blvd
I- 40
I- 27
I- 87
I- 287
I- 279
US- 60
US- 87
US- 287
Fort Worth and Denver Rlwy
Chicago Rock Island and Pacific RR
Amarillo Intl
Hollywood
Harrington Cir
Legend Ave
Baughman Dr
Oldsmobile Dr
Tarrytown Ave
Skaneateles Ave
Golden Pond Pl
Hatfield Cir
Stonebridge Cir
Norfolk Dr
Plymouth Dr
Tuscany Pkwy
Continental Pkwy
Pennsylvania Dr
Georgetown Rd
Georgetown Dr
Shadowood Dr
Greenbriar Dr
Ridgewood Dr
Wentworth Dr
Norwich Dr
Hillside Rd
Nicholas Dr
Terryville Dr
Baskley
Trumbull St
Dorset Dr
Atwood Ave
Southside Dr
Bonwood Ln
Dover Pl
Winslow Dr
Oakmont Dr
Decker Dr
Mesquite Dr
Andover Dr
Cleveland Dr
Lexington Dr
Bradford Dr
Chelsea Dr
Kingsbury Dr
Bagdad Dr
Hampton Dr
Hampton Rd
Ashley Ln
Steves Way
Emily Pl
Crisa St
Hall Ave
Westway Trl
Kingswood Cir
Woodridge Cir
Augusta Pl
Midsummer Ct
Commerce Ln
Rose St
Shady Ln
Stone Dr
Bell Park
Purdue St
Prout St
Tranquil Cir
Shady Cir
Cherry Pl
Thistle Dr
White & Navy Rd
Wabash St
Dorset St
Pontiac St
Mesa Cir
Sherwood St
Mesa Dr
Cheyenne Rd
Buffalo St
Oregon St
Cottonwood Ln
Meadow St
Chickasaw St
Prairie Ave
Pleasant Ave
Mandan St
Hopi St
Navajo St
Iroquois St
Shawnee St
Watson Pl
Wolfin Ave
Stanley St
Chic Cir
Church Ave
Mockingbird Ln
Villa Pl
Westhaven Dr
Duncan Dr
Curtis Dr
Kenner Dr
Crockett Dr
Brook Dr
Dover Rd
Arcadia St
Comanche Dr
Pawnee Dr
Mohawk Dr
Iroquois Dr
Rebecca Dr
Cayuga Dr
Cline Rd
Pierce St
Hayden St
Hughes St
Washington St
Monroe St
Jackson St
Van Buren St
Taylor St
Harrison St
Polk St
Tyler St
Madison St
Jefferson St
Lincoln St
Grant St
Garfield St
Roosevelt St
Eastern St
Ridge Rd
Ashbury Dr
Ashbury Ln
Pikes Peak Dr
Rushmore Dr
Shasta Dr
Sterling Dr
Sugarloaf Dr
Trinchera Dr
Douglas Dr
Tumbleweed Dr
Alan St
Whitney Ln
Wheeler Ln
Spence Ln
Cedar Ln
Everest St
Pagoda Dr
McKinley Ln
Monmouth Ln
Nicholas Ln
Cleveland St
Clarendon St
Dallas St
Denver St
Keith St
Lipscomb St
Bivins

GOVERNMENTAL UNIT REFERENCE MAP (2020): Amarillo city, TX

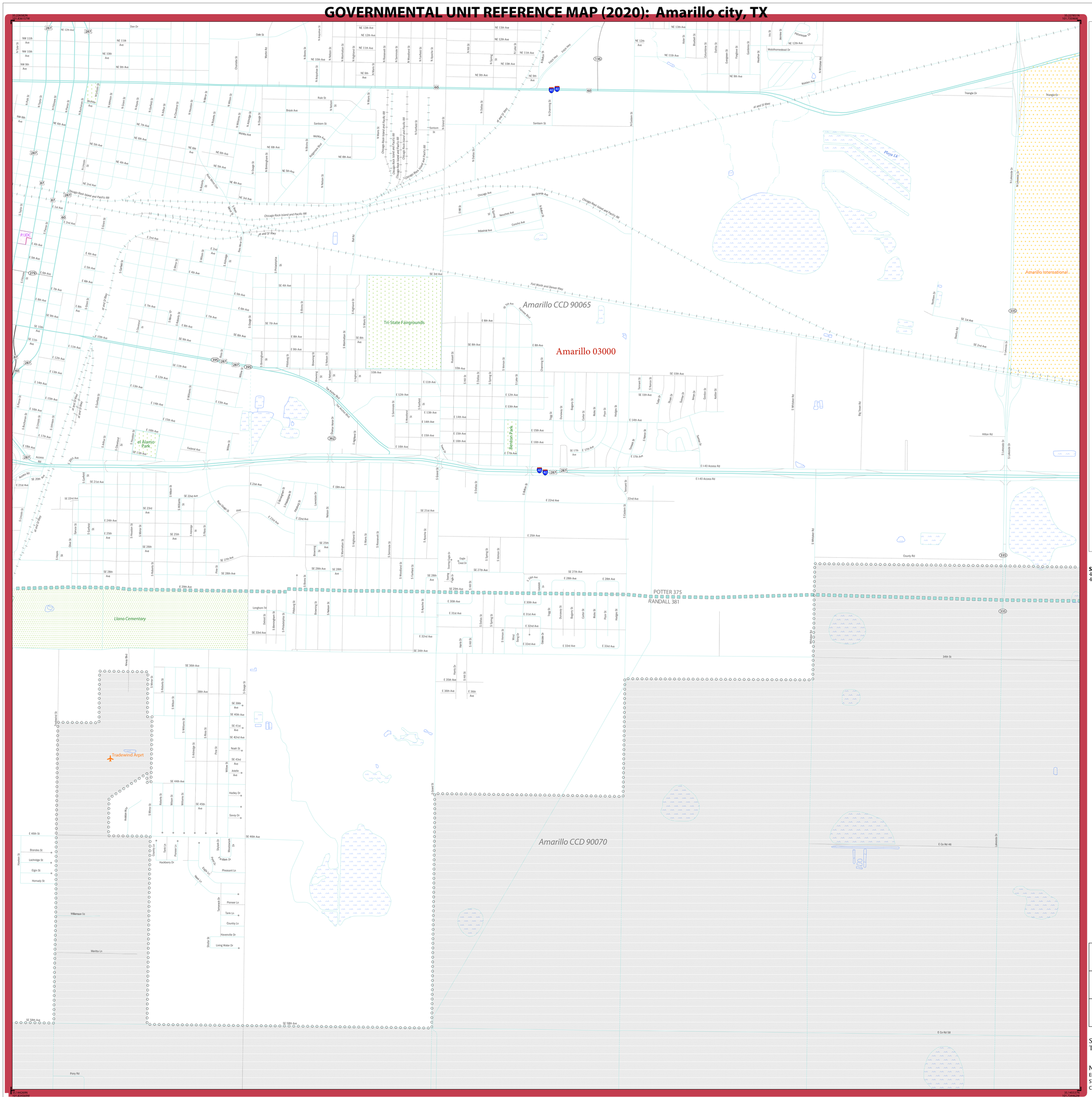

LEGEND

SYMBOL DESCRIPTION	SYMBOL	LABEL STYLE
Federal American Indian Reservation		L'ANSE RESERVATION (TA 1880)
Off-Reservation Trust Land		T1880
American Indian Tribal Subdivision		SHONTO (620)
Alaska Native Regional Corporation (ANRC)		NANA ANRC 52120
State (or statistically equivalent entity)		NEW YORK 36
County (or statistically equivalent entity)		ERIE 029
Minor Civil Division (MCD)[1]		Lee town 41460
Census County Division (CCD)[2]		Jemez CCD 91650
Consolidated City		MILFORD 47500
Incorporated Place - Subject Area		Rome 63418
Incorporated Place - Other Area[3]		Davis 18100
Census Designated Place (CDP)[2]		Cochiti 16560

DESCRIPTION	SYMBOL	DESCRIPTION	SYMBOL
Interstate	10	Water Body	Pleasant Lake
U.S. Highway	2	Swamp or Marsh	Okefenokee Swamp
State Highway	4	Glacier	Bering Glacier
Other Road	Marsh Ln	Airport, Airfield, or Helicopter Landing Pad	Oxnard Airport
Cul-de-sac		College or University	Coll/Univ
Circle		Military	Fort Belvoir
Geographic Offset or Corridor		Prison or Juvenile Detention Center	P/JDC
4WD Trail, Stairway, Alley, Walkway, or Ferry		Cemetery	Powell Cmtry
Railroad	Southern RR	Golf Course	Pinehurst Glfcrs
Pipeline or Power Line		National Park or Forest	Yosemite NP
Ridge or Fence		Other Park	St Francis Park
Property Line or Nonvisible Boundary		Outside Subject Area	
Perennial Stream	Tumbling Cr	Inset Area	A1
Intermittent Stream	Piney Cr		
Mountain Peak or Hill	Mt. Baker		

Where state, county, and/or MCD/CCD boundaries coincide, the map shows the boundary symbol for only the highest-ranking of these boundaries. Where American Indian reservation and American Indian tribal subdivision boundaries coincide, the map shows only the American Indian reservation boundaries.

Entity names are followed by either their FIPS code or census code; parentheses indicate a census code.

1 'MCD*' indicates a false MCD. These are for Census Bureau use only.

2 The CCD and CDP boundaries represent statistical entities only and are not updated through the BAS.

3 Incorporated place name color corresponds to the incorporated place fill color.

Due to space limitations, some road names, along with other feature and geography names on the map, may not be shown.

The Census Bureau stores primary and alternate road names, but only primary road names are used to label the roads on these maps.

SUBJECT AREA COUNTIES ON MAP SHEET
48375 Potter
48381 Randall

Key to Adjacent Sheets

1	2	3
5	6	7
9		

Sheet Location within Entity

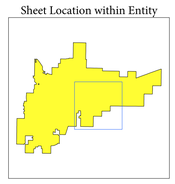

Sheet 6 of 9 PARENT sheets
Total Sheets: 10 (Index 1; Parent 9; Inset 0)

NAME: Amarillo city (03000)
ENTITY TYPE: Incorporated Place
ST: Texas (48)
CO: Potter (375), Randall (381)

INDEX OR PARENT SHEET #: 006
INSET SHEET #: 000000

All legal boundaries and names are as reported through the 2020 Boundary and Annexation Survey (BAS) and Boundary Validation Program (BVP). The boundaries shown on this map are for Census Bureau statistical data collection and tabulation purposes only; their depiction and designation for statistical purposes does not constitute a determination of jurisdictional authority or rights of ownership or entitlement.

Data Source: U.S. Census Bureau's MAF/TIGER database (TAB20), November 2020
Created by Geography Division: December 12, 2020

U.S. DEPARTMENT OF COMMERCE U.S. Census Bureau

Projection: Albers Equal Area Conic
Datum: NAD 83
Spheroid: GRS 80
1st Standard Parallel: 27 36 51
2nd Standard Parallel: 34 43 24
Central Meridian: -100 04 35
Latitude of Projection's Origin: 25 50 13
False Easting: 0
False Northing: 0

0 0.3 0.6 0.9 1.2 1.5 Kilometers
0 0.2 0.4 0.6 0.8 1 Miles
The plotted map scale is 1:12,500

N W E S

Boundary and Annexation Survey (BAS) ID: 14800003000
BAS Submission Deadline: March 1, 2021

PDF versions of the BAS maps are available at:
www.census.gov/programs-surveys/bas/geographies.html

For more information, or to request additional maps, please email geo.bas@census.gov, call 1-800-972-5651, or visit www.census.gov/programs-surveys/bas.html.

2020 INCORPORATED PLACE REF MAP (PARENT)

5330148000030000060000 0

United States Census Bureau

GOVERNMENTAL UNIT REFERENCE MAP (2020): Amarillo city, TX

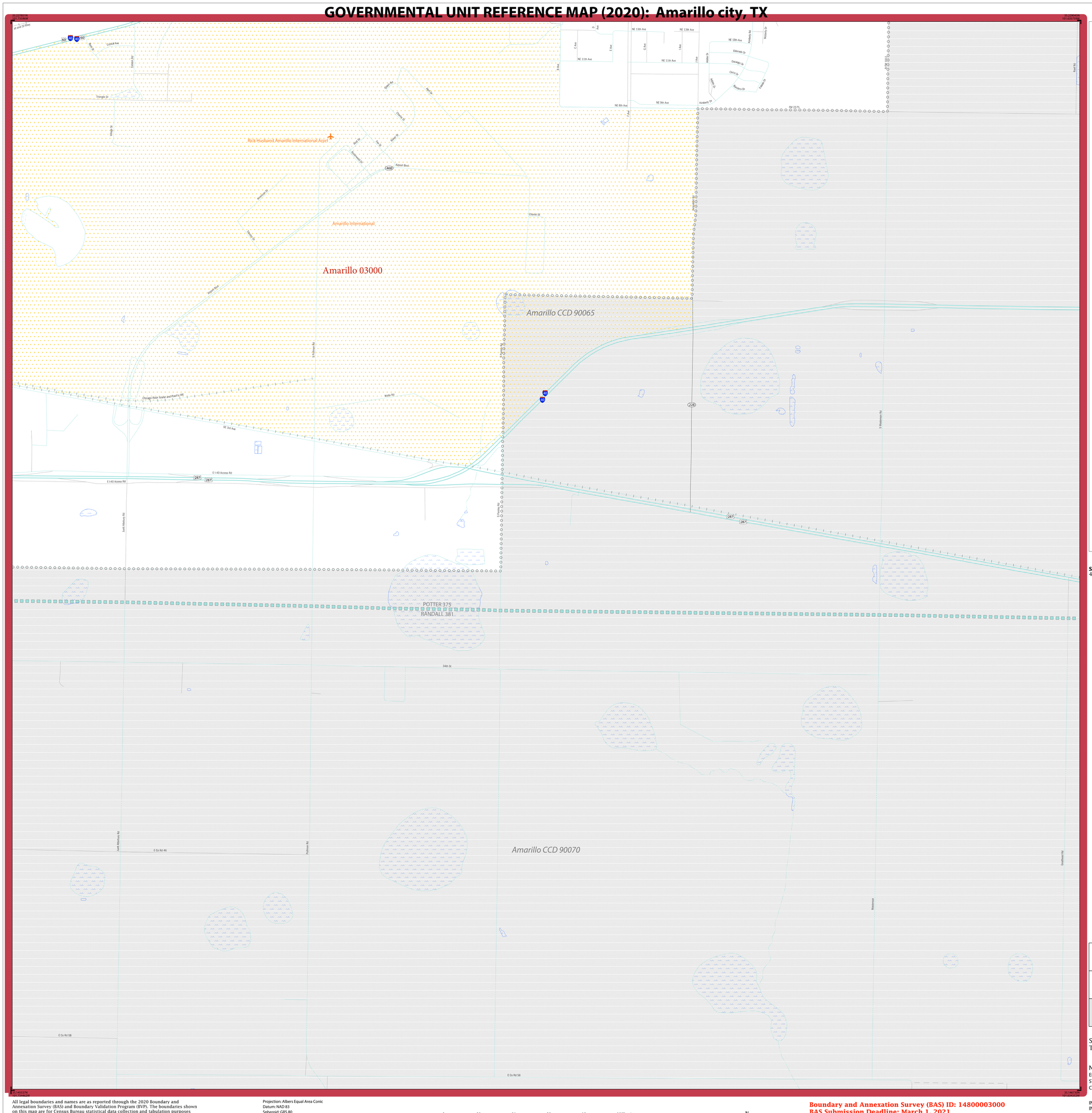
Rick Husband Amarillo International Airpt
Amarillo International
Amarillo 03000
Amarillo CCD 90065
POTTER 375
RANDALL 381
Amarillo CCD 90070
Airport Blvd
Arnot Blvd
Ochiltree St
Chicago Rock Island and Pacific RR
Walle Rd
NE 3rd Ave
E I-40 Access Rd
Jack Rittenour Rd
Pattison Rd
E Co Rd 46
E Co Rd 58
34th St
Madison
Goodnet Rd
S Frame Rd
S Hastings Rd
Soncy Rd
Bell St
Coulter St
Osage St
Triangle Dr
Crystal Ave
Ridge Rd
Folsom Rd
Wallace St
Hillside Dr
Amarillo Blvd
NE 13th Ave
NE 11th Ave
NE 9th Ave
NE 8th Ave
NE 53th Ave
Eldorado Dr
Durango Dr
Cisco Dr
Rosetta Dr
Fredericks Dr
Kimberly Dr
Abilene Dr
Monterey Dr
Fredericks Rd
FM 2575
Ford Rd
Hillside Rd
Soncy Rd
Bell St
Coulter St
Osage St
Ridge Rd
Folsom Rd
Wallace St
Triangle Dr
Crystal Ave
Blue St
Arnot Blvd
Amarillo Blvd
Airport Blvd
Ochiltree St
Walle Rd
NE 3rd Ave
E I-40 Access Rd
Jack Rittenour Rd
Pattison Rd
E Co Rd 46
E Co Rd 58
34th St
Madison
Goodnet Rd
S Frame Rd
S Hastings

GOVERNMENTAL UNIT REFERENCE MAP (2020): Amarillo city, TX

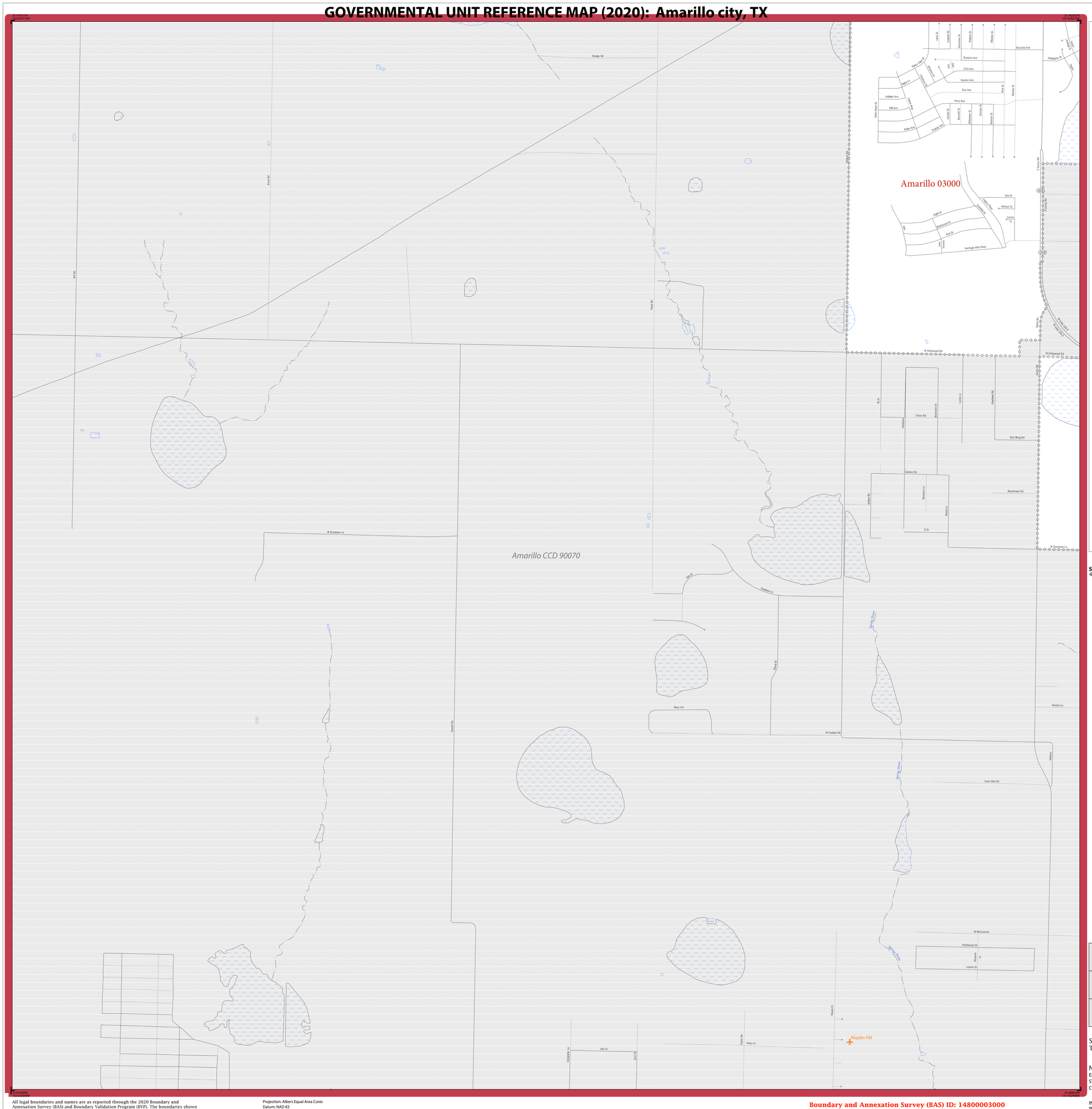
Amarillo 03000
Amarillo CCD 90070
Strader Rd
Knox Rd
Hill Rd
House Rd
Soncy Rd
W Hollywood Rd
W Sundown Ln
Dallam Rd
Blackhawk Rd
Red Wing Rd
Union Rd
Oldham Rd
Ashton Rd
Bowlby Ln
Ty Dr
Dale Dr
Sundown Ln
Spring Creek
Rusk St
Mary Jon
W Cosley Rd
Nokuhu Ln
Lone Star Rd
Wallace
W McCormick
Paintbrush Dr
Bluebell Ln
Lupine Dr
Maple Dr
Maples Fld
Ulip Trl
Commerce Trl
Jon Trl
Tutor Rd
Perry Ln
Ellen Hope St
Addilyn Ave
Will Ave
Adler Ave
Perry Ave
Ory Ave
Gaston Ave
Clint Ave
Shylana Ave
Buccola Ave
Kingspoint Dr
Zoe Dr
Wittner Ct
Castor Ct
Heritage Hills Pkwy
Caja Dr
Blackwood Dr
Koal Dr
Hoffman Dr
Lewis Pkwy
Crescent Dr
S Soncy Rd
S Grand Rd
Soncy Rd
Grayson Rd
Lanny Ln
Bowman Dr
Rusk St
Mesquite St
Nick St
Lauren St
Burnham St
Wilkinson St
Dickson St
Benson St
Lewis St
Caldwell St
Dunnavant St
Rebecca St
Monroe St
Lamar St
Hwy 60
Hwy 287
Hwy 136
Hwy 207
Hwy 335
Hwy 385
Hwy 2186
Hwy 2590
Hwy 2575
Hwy 2219

GOVERNMENTAL UNIT REFERENCE MAP (2020): Amarillo city, TX

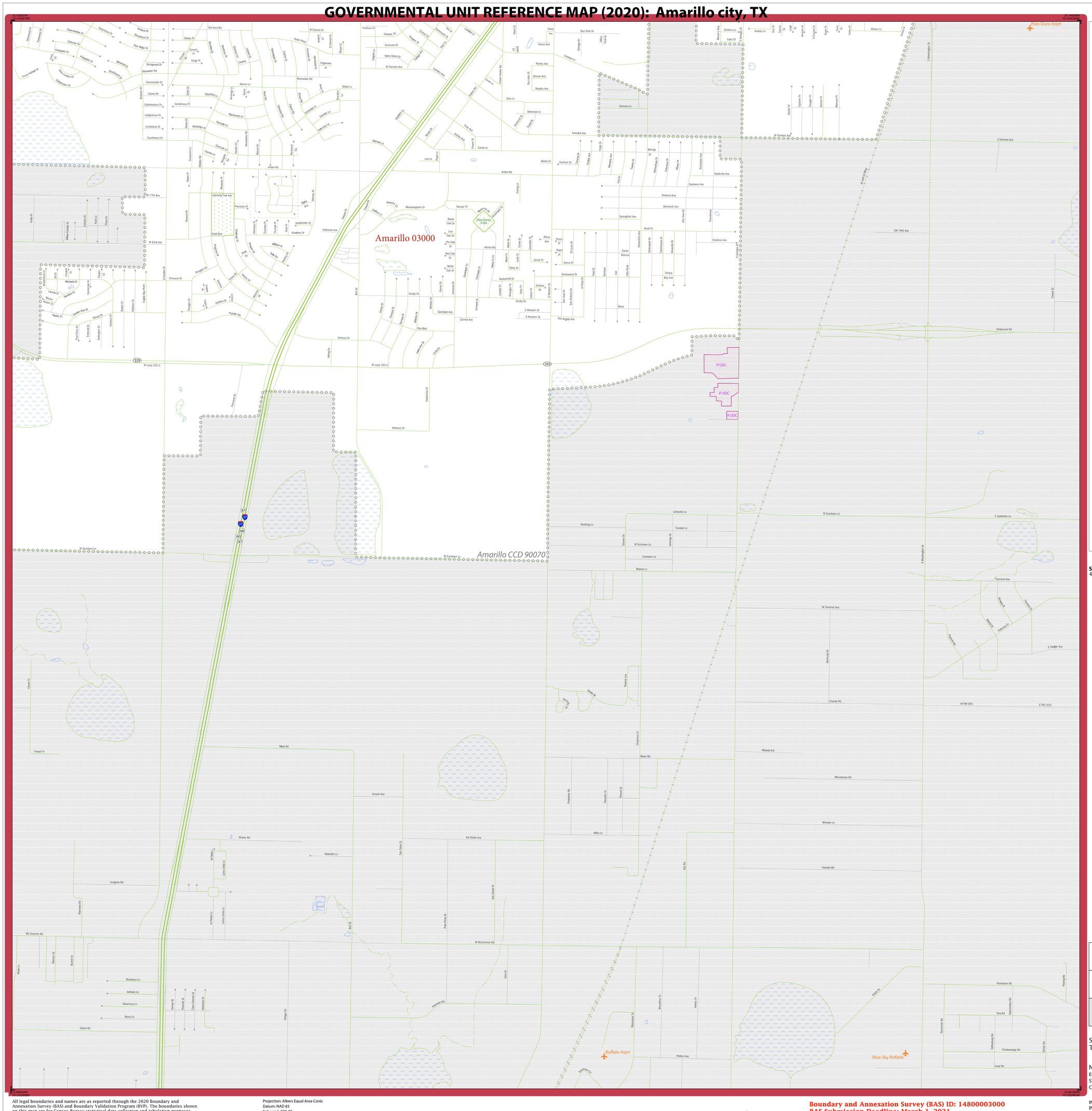
Amarillo 03000
Amarillo CCD 90070
Palo Duro Arprt
Buffalo Arprt
Blue Sky Airfield
P/JDC
W Loop 335 S
W Sundown Ln
E Sundown Ln
W Trammel Ave
E Trammel Ave
W Farmers Ave
E Farmers Ave
Arden Rd
Mack Rd
Coryell Ave
Vol Verde Ave
W McCormick Rd
Hollywood Rd
SW 76th Ave
W 77th Ave
W 81st Ave
Hwy 60
S Georgia St
S Washington St
S Coulter St
Bell St
Ross St
Ellis St
Osage St
Hughes St
Soncy Rd
Pierce St
Forest St
Ware Rd
Ridge Rd
Mirror Rd
Hillside Rd
Bivins St
Ortega Rd
Bonita St
Bryson Rd
Pitton Ave
Field Rd
Chattanooga Rd
Tara Rd
Plantation Rd
Rosemary Ln
Upton Rd
Longoria Rd
Meredith Ln
Winny Rd
Mc Cormick Rd
Bordeaux Ln
Antoine Ln
Nena Ln
Claude Rd
W FM 1551
E FM 1551
Rhonda Ave
Wheelbarrow Rd
Wheeler Ln
Venetia Rd
Mills Ln
Pleasant Rd
Reeder St
Prescott Dr
Chipmunk Dr
Theresa Ln
Bonneville Dr
Cedar Dr
Helena St
Mesquite St
Mirandina St
Sycamore St
Savannah Rd
Geissberg Rd
Shiloh Rd
Raymond Rd
Ortega Rd
Pierce Rd
Cora Lorenzo Dr
Hickory Dr
Bonita Dr
Bluebonnet Dr
Bryson Rd
Ware Rd
Ridge Rd
Mirror Rd
Hillside Rd
Forest St
Fowell Tlr
Fowell Dr
Lewis Leaks Ln
W Fields Ln
Lewis Leaks Ln
Ln Fields Ln
Bell St
Pala Pinta Dr
Van Zandt St
Vista Rd
Cora Dr
Sun Valley Dr
Sundown Dr
Lafayette Ln
Tyndale Ln
Jennings Dr
Shawn Dr
Compton Ln
Beacon Ln
Xoetting Ln
Pitton Ave
Field Rd
Chattanooga Rd
Tara Rd
Plantation Rd
Raymond Rd
Savannah Rd
Geissberg Rd
Shiloh Rd
Claude Rd
W FM 1551
E FM 1551
Rhonda Ave
Wheelbarrow Rd
Wheeler Ln
Venetia Rd
Mills Ln
Mack Rd
Coryell Ave
Vol Verde Ave
W McCormick Rd
Hollywood Rd
SW 76th Ave
W 77th Ave
W 81st Ave
Hwy 60
S Georgia St
S Washington St
S Coulter St
Bell St
Ross St
Ellis St
Osage St
Hughes St
Soncy Rd
Pierce St
Forest St
Ware Rd
Ridge Rd
Mirror Rd
Hillside Rd
Bivins St
Ortega Rd
Bonita St
Bryson Rd