GOVERNMENTAL UNIT REFERENCE MAP (2020): Brownwood city, TX

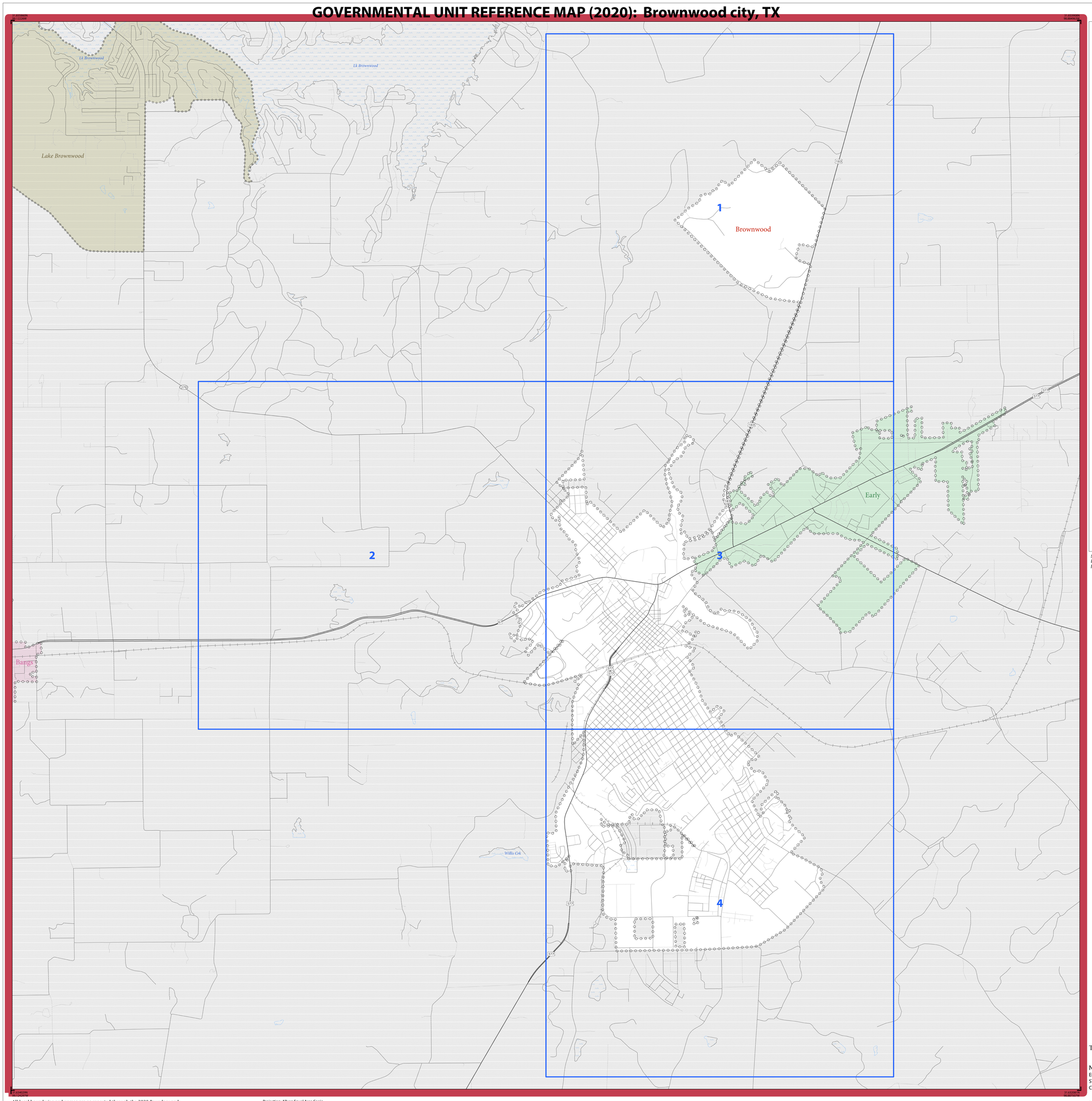

LEGEND

SYMBOL DESCRIPTION	SYMBOL	LABEL STYLE
Federal American Indian Reservation		L'ANSE RESERVATION (TA 1880)
Off-Reservation Trust Land		T1880
American Indian Tribal Subdivision		SHONTO (620)
Alaska Native Regional Corporation (ANRC)		NANA ANRC 52120
State (or statistically equivalent entity)		NEW YORK 36
County (or statistically equivalent entity)		ERIE 029
Minor Civil Division (MCD)[1]		Lee town 41460
Census County Division (CCD)[2]		Jemez CCD 91650
Consolidated City		MILFORD 47500
Incorporated Place - Subject Area		Rome 63418
Incorporated Place - Other Area[3]		Davis 18100
Census Designated Place (CDP)[2]		Cochiti 16560

DESCRIPTION	SYMBOL	DESCRIPTION	SYMBOL
Interstate	5	Water Body	Pleasant Lake
U.S. Highway	2	Swamp or Marsh	Okefenokee Swamp
State Highway	4	Glacier	Bering Glacier
Other Road	Marsh Ln	Airport, Airfield, or Helicopter Landing Pad	Oxnard Airport
Cul-de-sac		College or University	Coll/Univ
Circle		Military	Fort Belvoir
Geographic Offset or Corridor		Prison or Juvenile Detention Center	P/JDC
4WD Trail, Stairway, Alley, Walkway, or Ferry		Cemetery	Powell Cmtry
Railroad	Southern RR	Golf Course	Pinehurst Glfcrs
Pipeline or Power Line		National Park or Forest	Yosemite NP
Ridge or Fence		Other Park	St Francis Park
Property Line or Nonvisible Boundary		Outside Subject Area	
Perennial Stream	Tumbling Cr	Inset Area	A1
Intermittent Stream	Piney Cr		
Mountain Peak or Hill	Mt. Baker		

Where state, county, and/or MCD/CCD boundaries coincide, the map shows the boundary symbol for only the highest-ranking of these boundaries. Where American Indian reservation and American Indian tribal subdivision boundaries coincide, the map shows only the American Indian reservation boundaries.

Entity names are followed by either their FIPS code or census code; parentheses indicate a census code.

1 'MCD*' indicates a false MCD. These are for Census Bureau use only.

2 The CCD and CDP boundaries represent statistical entities only and are not updated through the BAS.

3 Incorporated place name color corresponds to the incorporated place fill color.

Due to space limitations, some road names, along with other feature and geography names on the map, may not be shown.

The Census Bureau stores primary and alternate road names, but only primary road names are used to label the roads on these maps.

Note: This index map sheet provides the map sheet configuration in relation to the subject entity. Due to scale limitations, map content may be simplified. Refer to parent and/or inset map sheets for detailed map content.

Total Sheets: 5 (Index 1; Parent 4; Inset 0)

NAME: Brownwood city (10780)
ENTITY TYPE: Incorporated Place
ST: Texas (48)
CO: Brown (049)

INDEX OR PARENT SHEET #: 000
INSET SHEET #: 000000

2020 INCORPORATED-PLACE REF MAP (INDEX)

5330148000107800000000000

All legal boundaries and names are as reported through the 2020 Boundary and Annexation Survey (BAS) and Boundary Validation Program (BVP). The boundaries shown on this map are for Census Bureau statistical data collection and tabulation purposes only; their depiction and designation for statistical purposes does not constitute a determination of jurisdictional authority or rights of ownership or entitlement.

Data Source: U.S. Census Bureau's MAF/TIGER database (TAB20), November 2020
Created by Geography Division: December 12, 2020

U.S. DEPARTMENT OF COMMERCE U.S. Census Bureau

Projection: Albers Equal Area Conic
Datum: NAD 83
Spheroid: GRS 80
1st Standard Parallel: 27 36 51
2nd Standard Parallel: 34 43 24
Central Meridian: -100 04 35
Latitude of Projection's Origin: 25 50 13
False Easting: 0
False Northing: 0

0 0.9 1.8 2.7 3.6 4.5 Kilometers
0 0.6 1.2 1.8 2.4 3 Miles
The plotted map scale is 1:30,705

N W E S

Boundary and Annexation Survey (BAS) ID: 14800010780
BAS Submission Deadline: March 1, 2021

PDF versions of the BAS maps are available at:
www.census.gov/programs-surveys/bas/geographies.html

For more information, or to request additional maps, please email geo.bas@census.gov, call 1-800-972-5651, or visit www.census.gov/programs-surveys/bas.html.

United States Census Bureau

GOVERNMENTAL UNIT REFERENCE MAP (2020): Brownwood city, TX

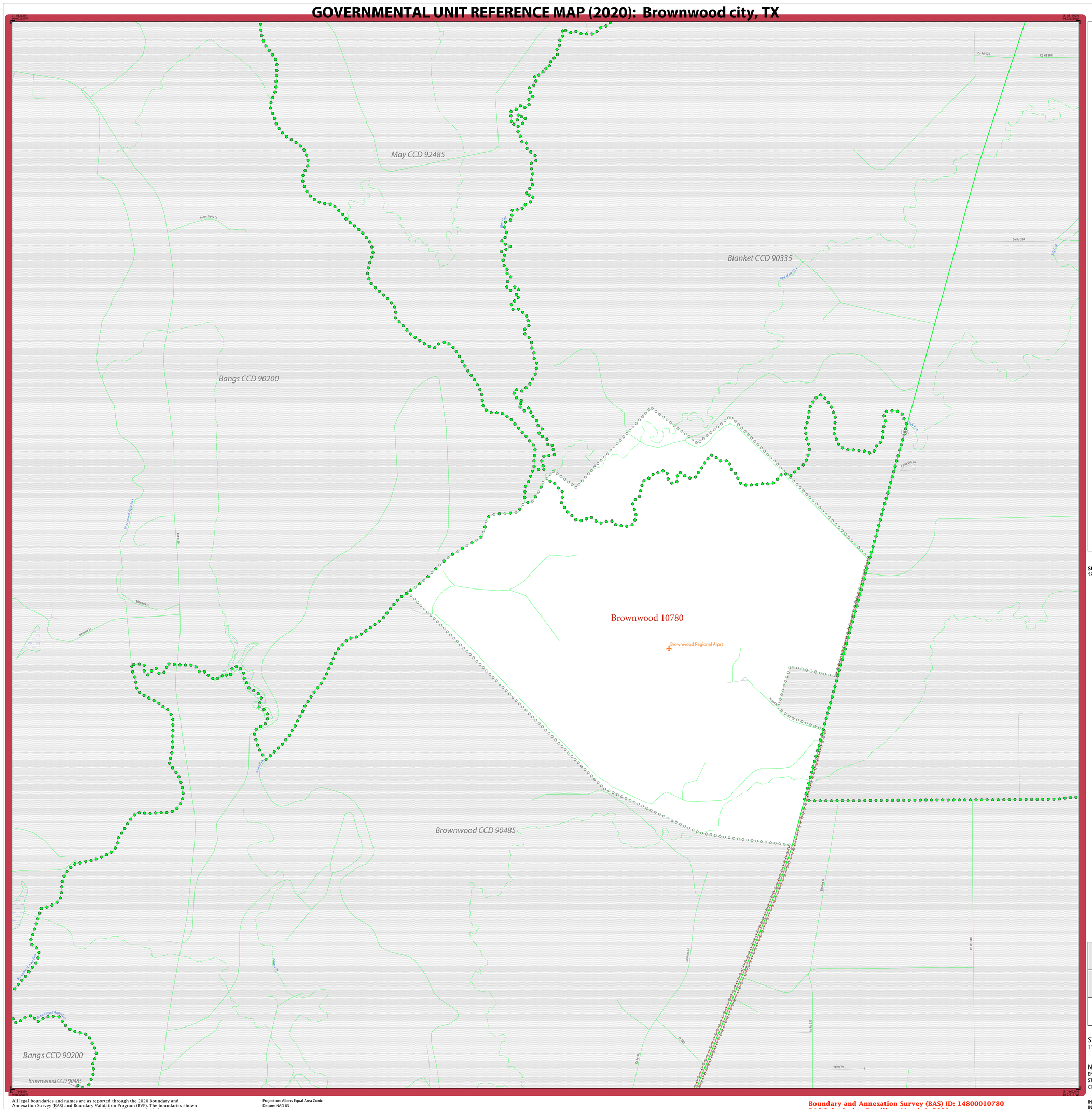

LEGEND

SYMBOL DESCRIPTION	SYMBOL	LABEL STYLE
Federal American Indian Reservation		L'ANSE RESERVATION (TA 1880)
Off-Reservation Trust Land		T1880
American Indian Tribal Subdivision		SHONTO (620)
Alaska Native Regional Corporation (ANRC)		NANA ANRC 52120
State (or statistically equivalent entity)		NEW YORK 36
County (or statistically equivalent entity)		ERIE 029
Minor Civil Division (MCD)[1]		Lee town 41460
Census County Division (CCD)[2]		Jemez CCD 91650
Consolidated City		MILFORD 47500
Incorporated Place - Subject Area		Rome 63418
Incorporated Place - Other Area[3]		Davis 18100
Census Designated Place (CDP)[2]		Cochiti 16560

DESCRIPTION	SYMBOL	DESCRIPTION	SYMBOL
Interstate	10	Water Body	Pleasant Lake
U.S. Highway	2	Swamp or Marsh	Okefenokee Swamp
State Highway	4	Glacier	Bering Glacier
Other Road	Marsh Ln	Airport, Airfield, or Helicopter Landing Pad	Oxnard Airport
Cul-de-sac		College or University	Coll/Univ
Circle		Military	Fort Belvoir
Geographic Offset or Corridor		Prison or Juvenile Detention Center	P/JDC
4WD Trail, Stairway, Alley, Walkway, or Ferry		Cemetery	Powell Cmtry
Railroad	Southern RR	Golf Course	Pinehurst Glfcrs
Pipeline or Power Line		National Park or Forest	Yosemite NP
Ridge or Fence		Other Park	St Francis Park
Property Line or Nonvisible Boundary		Outside Subject Area	
Perennial Stream	Tumbling Cr	Inset Area	A1
Intermittent Stream	Piney Cr		
Mountain Peak or Hill	Mt. Baker		

Where state, county, and/or MCD/CCD boundaries coincide, the map shows the boundary symbol for only the highest-ranking of these boundaries. Where American Indian reservation and American Indian tribal subdivision boundaries coincide, the map shows only the American Indian reservation boundaries.

Entity names are followed by either their FIPS code or census code; parentheses indicate a census code.

1 'MCD*' indicates a false MCD. These are for Census Bureau use only.

2 The CCD and CDP boundaries represent statistical entities only and are not updated through the BAS.

3 Incorporated place name color corresponds to the incorporated place fill color.

Due to space limitations, some road names, along with other feature and geography names on the map, may not be shown.

The Census Bureau stores primary and alternate road names, but only primary road names are used to label the roads on these maps.

SUBJECT AREA COUNTIES ON MAP SHEET
48049 Brown

Key to Adjacent Sheets

	1	
2	3	

Sheet Location within Entity

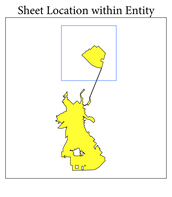

Sheet 1 of 4 PARENT sheets
Total Sheets: 5 (Index 1; Parent 4; Inset 0)

NAME: Brownwood city (10780)
ENTITY TYPE: Incorporated Place
ST: Texas (48)
CO: Brown (049)

INDEX OR PARENT SHEET #: 001
INSET SHEET #: 000000

2020 INCORPORATED PLACE REF MAP (PARENT)

5330148000107800010000 00

All legal boundaries and names are as reported through the 2020 Boundary and Annexation Survey (BAS) and Boundary Validation Program (BVP). The boundaries shown on this map are for Census Bureau statistical data collection and tabulation purposes only; their depiction and designation for statistical purposes does not constitute a determination of jurisdictional authority or rights of ownership or entitlement.

Data Source: U.S. Census Bureau's MAF/TIGER database (TAB20), November 2020
Created by Geography Division: December 12, 2020

U.S. DEPARTMENT OF COMMERCE U.S. Census Bureau

Projection: Albers Equal Area Conic
Datum: NAD 83
Spheroid: GRS 80
1st Standard Parallel: 27 36 51
2nd Standard Parallel: 34 43 24
Central Meridian: -100 04 35
Latitude of Projection's Origin: 25 50 13
False Easting: 0
False Northing: 0

0 0.3 0.6 0.9 1.2 1.5 Kilometers
0 0.2 0.4 0.6 0.8 1 Miles
The plotted map scale is 1:10,000

N W E S

Boundary and Annexation Survey (BAS) ID: 14800010780
BAS Submission Deadline: March 1, 2021

PDF versions of the BAS maps are available at:
www.census.gov/programs-surveys/bas/geographies.html

For more information, or to request additional maps, please email geo.bas@census.gov, call 1-800-972-5651, or visit www.census.gov/programs-surveys/bas.html.

United States Census Bureau

GOVERNMENTAL UNIT REFERENCE MAP (2020): Brownwood city, TX

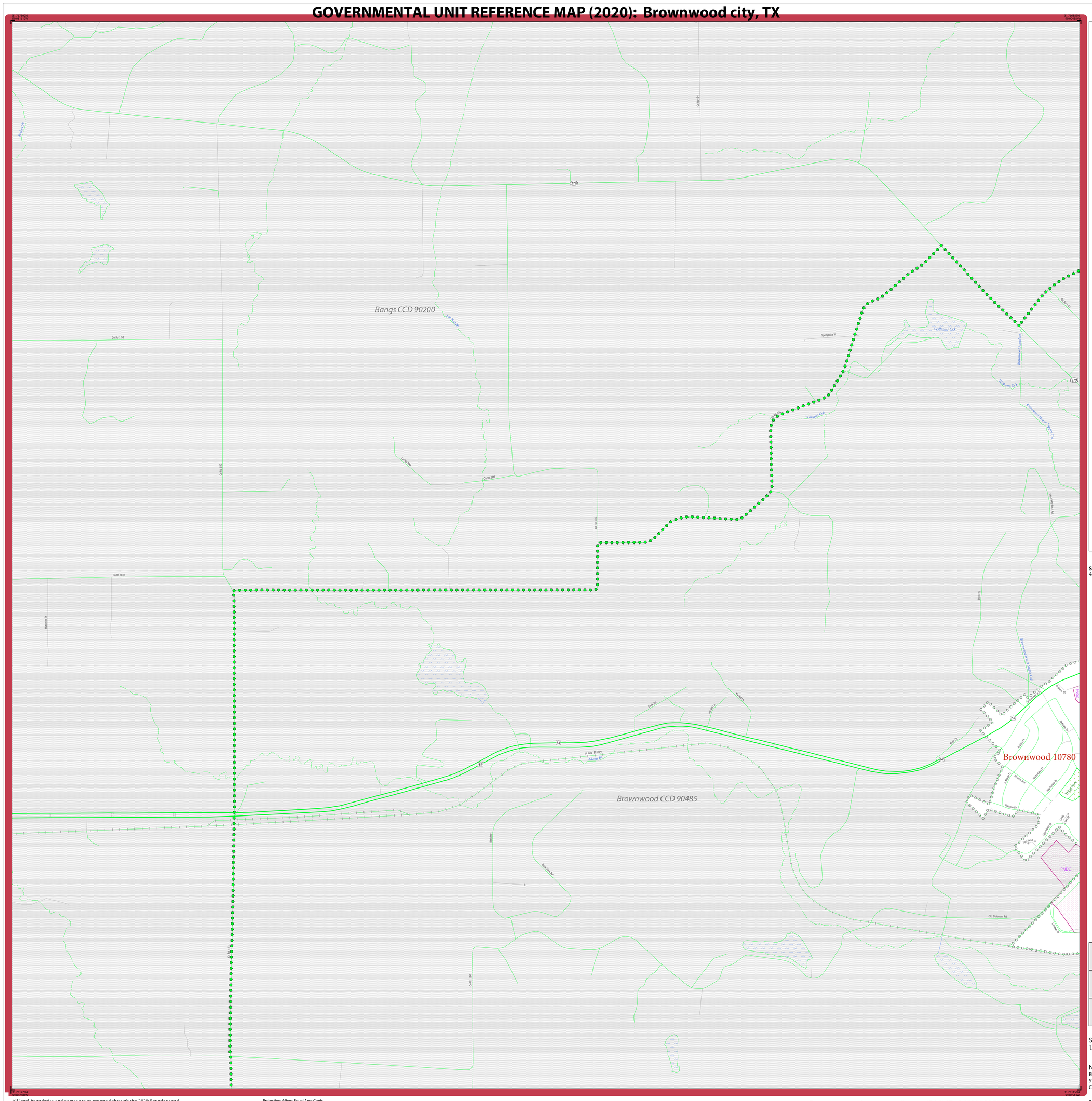

GOVERNMENTAL UNIT REFERENCE MAP (2020): Brownwood city, TX

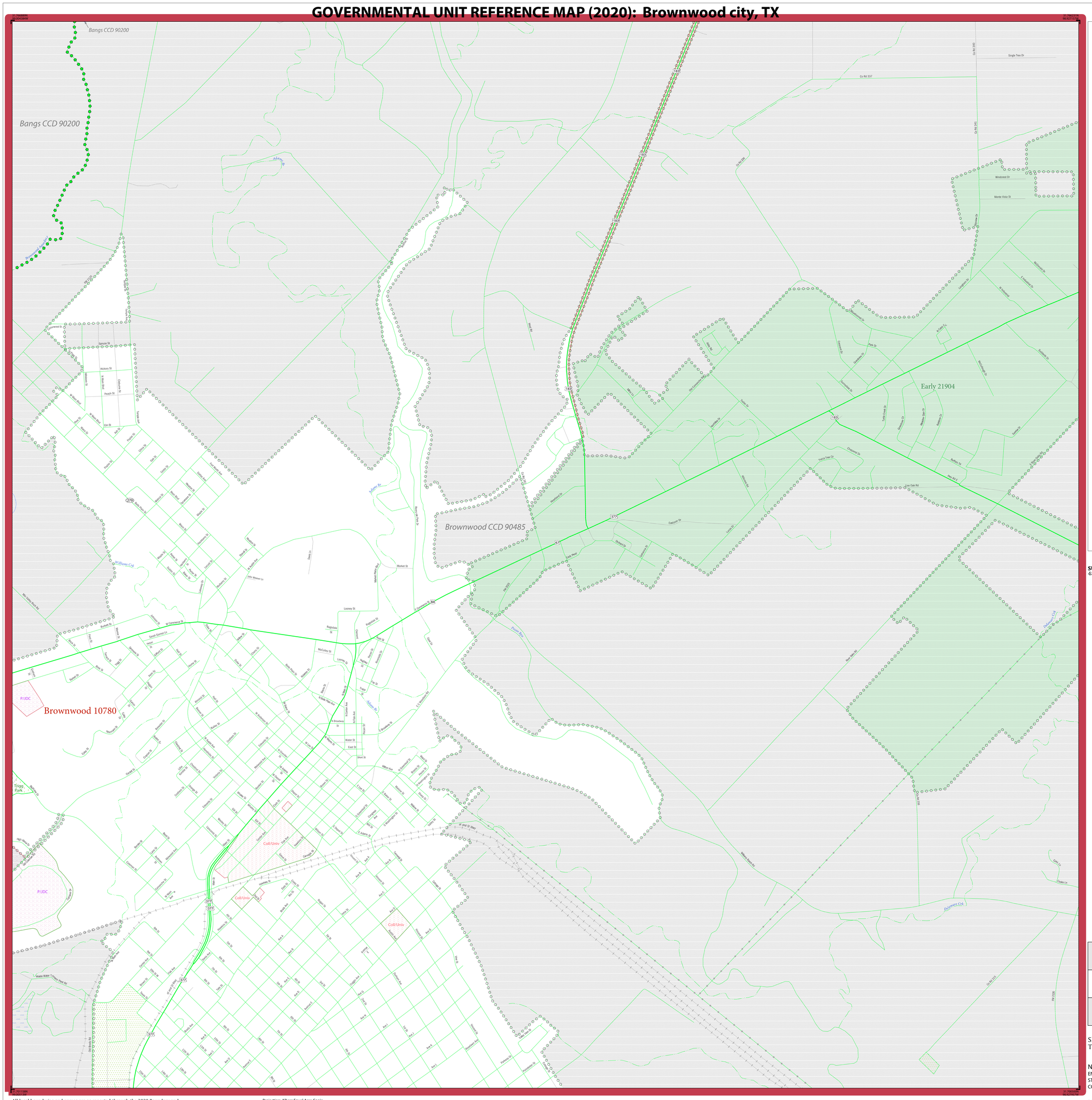

LEGEND

SYMBOL DESCRIPTION	SYMBOL	LABEL STYLE
Federal American Indian Reservation		L'ANSE RESERVATION (TA 1880)
Off-Reservation Trust Land		T1880
American Indian Tribal Subdivision		SHONTO (620)
Alaska Native Regional Corporation (ANRC)		NANA ANRC 52120
State (or statistically equivalent entity)		NEW YORK 36
County (or statistically equivalent entity)		ERIE 029
Minor Civil Division (MCD)[1]		Lee town 41460
Census County Division (CCD)[2]		Jemez CCD 91650
Consolidated City		MILFORD 47500
Incorporated Place - Subject Area		Rome 63418
Incorporated Place - Other Area[3]		Davis 18100
Census Designated Place (CDP)[2]		Cochiti 16560

DESCRIPTION	SYMBOL	DESCRIPTION	SYMBOL
Interstate	10	Water Body	Pleasant Lake
U.S. Highway	2	Swamp or Marsh	Okefenokee Swamp
State Highway	4	Glacier	Bering Glacier
Other Road	Marsh Ln	Airport, Airfield, or Helicopter Landing Pad	Oxnard Airport
Cul-de-sac		College or University	Coll/Univ
Circle		Military	Fort Belvoir
Geographic Offset or Corridor		Prison or Juvenile Detention Center	P/JDC
4WD Trail, Stairway, Alley, Walkway, or Ferry		Cemetery	Powell Cmtry
Railroad	Southern RR	Golf Course	Pinehurst GlfCrs
Pipeline or Power Line		National Park or Forest	Yosemite NP
Ridge or Fence		Other Park	St Francis Park
Property Line or Nonvisible Boundary		Outside Subject Area	
Perennial Stream	Tumbling Cr	Inset Area	A1
Intermittent Stream	Piney Cr		
Mountain Peak or Hill	Mt. Baker		

Where state, county, and/or MCD/CCD boundaries coincide, the map shows the boundary symbol for only the highest-ranking of these boundaries. Where American Indian reservation and American Indian tribal subdivision boundaries coincide, the map shows only the American Indian reservation boundaries.

Entity names are followed by either their FIPS code or census code; parentheses indicate a census code.

1 'MCD*' indicates a false MCD. These are for Census Bureau use only.

2 The CCD and CDP boundaries represent statistical entities only and are not updated through the BAS.

3 Incorporated place name color corresponds to the incorporated place fill color.

Due to space limitations, some road names, along with other feature and geography names on the map, may not be shown.

The Census Bureau stores primary and alternate road names, but only primary road names are used to label the roads on these maps.

SUBJECT AREA COUNTIES ON MAP SHEET
48049 Brown

Key to Adjacent Sheets

	1	
2	3	
	4	

Sheet Location within Entity

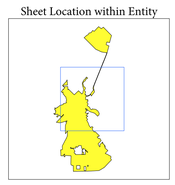

Sheet 3 of 4 PARENT sheets
Total Sheets: 5 (Index 1; Parent 4; Inset 0)

NAME: Brownwood city (10780)
ENTITY TYPE: Incorporated Place
ST: Texas (48)
CO: Brown (049)

INDEX OR PARENT SHEET #: 003
INSET SHEET #: 000000

2020 INCORPORATED PLACE REF MAP (PARENT)
5330148000107800030000000

All legal boundaries and names are as reported through the 2020 Boundary and Annexation Survey (BAS) and Boundary Validation Program (BVP). The boundaries shown on this map are for Census Bureau statistical data collection and tabulation purposes only; their depiction and designation for statistical purposes does not constitute a determination of jurisdictional authority or rights of ownership or entitlement.

Data Source: U.S. Census Bureau's MAF/TIGER database (TAB20), November 2020
Created by Geography Division: December 12, 2020

U.S. DEPARTMENT OF COMMERCE U.S. Census Bureau

Projection: Albers Equal Area Conic
Datum: NAD 83
Spheroid: GRS 80
1st Standard Parallel: 27 36 51
2nd Standard Parallel: 34 43 24
Central Meridian: -100 04 35
Latitude of Projection's Origin: 25 50 13
False Easting: 0
False Northing: 0

0 0.3 0.6 0.9 1.2 1.5 Kilometers
0 0.2 0.4 0.6 0.8 1 Miles
The plotted map scale is 1:10,000

N W E S

Boundary and Annexation Survey (BAS) ID: 14800010780
BAS Submission Deadline: March 1, 2021

PDF versions of the BAS maps are available at:
www.census.gov/programs-surveys/bas/geographies.html

For more information, or to request additional maps, please email geo.bas@census.gov, call 1-800-972-5651, or visit www.census.gov/programs-surveys/bas.html.

United States Census Bureau

GOVERNMENTAL UNIT REFERENCE MAP (2020): Brownwood city, TX

Brownwood 10780
Brownwood CCD 90485
Camp Bowie Reservoir
P/JDC
Stephen F Austin Dr
Morris Sheppard Dr
Albert Sidney Johnson Dr
Milam Dr
Virgil Gray Dr
Gurkin Wood Stadium Dr
Vista Dr
Country Club Dr
Co Rd 553
Spring Hollow
Tanglewood Dr
Oak Way Dr
Oak Ridge Dr
Oak Ridge Rd
Oak Ridge Cir
Oak Ridge Ln
Oak Ridge Ct
Oak Ridge Trl
Oak Ridge Pl
Oak Ridge Way
Oak Ridge Blvd
Oak Ridge Sq
Oak Ridge Ter
Oak Ridge Xing
Oak Ridge Hwy
Oak Ridge Pkwy
Oak Ridge Tpke
Oak Ridge Tunl
Oak Ridge Bypass
Oak Ridge Spur
Oak Ridge Rte
Oak Ridge Mtn
Oak Ridge Vly
Oak Ridge Hbr
Oak Ridge Isl
Oak Ridge Pt
Oak Ridge Bch
Oak Ridge Cove
Oak Ridge Grv
Oak Ridge Hll
Oak Ridge Mdw
Oak Ridge Pnd
Oak Ridge Rnch
Oak Ridge Wd
Oak Ridge Frst
Oak Ridge Glen
Oak Ridge Hts
Oak Ridge Jct
Oak Ridge Knl
Oak Ridge Lk
Oak Ridge Mnr
Oak Ridge Orch
Oak Ridge Pln
Oak Ridge Rdg
Oak Ridge Sta
Oak Ridge Trace
Oak Ridge Vly
Oak Ridge Wy
Oak Ridge Xrd
Oak Ridge Yard
Oak Ridge Zone
Oak Ridge Zone Rd
Oak Ridge Zone Dr
Oak Ridge Zone Ln
Oak Ridge Zone Cir
Oak Ridge Zone Ct
Oak Ridge Zone Trl
Oak Ridge Zone Pl
Oak Ridge Zone Way
Oak Ridge Zone Blvd
Oak Ridge Zone Sq
Oak Ridge Zone Ter
Oak Ridge Zone Xing
Oak Ridge Zone Hwy
Oak Ridge Zone Pkwy
Oak Ridge Zone Tpke
Oak Ridge Zone Tunl
Oak Ridge Zone Bypass
Oak Ridge Zone Spur
Oak Ridge Zone Rte
Oak Ridge Zone Mtn
Oak Ridge Zone Vly
Oak Ridge Zone Hbr
Oak Ridge Zone Isl
Oak Ridge Zone Pt
Oak Ridge Zone Bch
Oak Ridge Zone Cove
Oak Ridge Zone Grv
Oak Ridge Zone Hll
Oak Ridge Zone Mdw
Oak Ridge Zone Pnd
Oak Ridge Zone Rnch
Oak Ridge Zone Wd
Oak Ridge Zone Frst
Oak Ridge Zone Glen
Oak Ridge Zone Hts
Oak Ridge Zone Jct
Oak Ridge Zone Knl
Oak Ridge Zone Lk
Oak Ridge Zone Mnr
Oak Ridge Zone Orch
Oak Ridge Zone Pln
Oak Ridge Zone Rdg
Oak Ridge Zone Sta
Oak Ridge Zone Trace
Oak Ridge Zone Vly
Oak Ridge Zone Wy
Oak Ridge Zone Xrd
Oak Ridge Zone Yard
Oak Ridge Zone Zone
Oak Ridge Zone Zone Rd
Oak Ridge Zone Zone Dr
Oak Ridge Zone Zone Ln
Oak Ridge Zone Zone Cir
Oak Ridge Zone Zone Ct
Oak Ridge Zone Zone Trl
Oak Ridge Zone Zone Pl
Oak Ridge Zone Zone Way
Oak Ridge Zone Zone Blvd
Oak Ridge Zone Zone Sq
Oak Ridge Zone Zone Ter
Oak Ridge Zone Zone Xing
Oak Ridge Zone Zone Hwy
Oak Ridge Zone Zone Pkwy
Oak Ridge Zone Zone Tpke
Oak Ridge Zone Zone Tunl
Oak Ridge Zone Zone Bypass
Oak Ridge Zone Zone Spur
Oak Ridge Zone Zone Rte
Oak Ridge Zone Zone Mtn
Oak Ridge Zone Zone Vly
Oak Ridge Zone Zone Hbr
Oak Ridge Zone Zone Isl
Oak Ridge Zone Zone Pt
Oak Ridge Zone Zone Bch
Oak Ridge Zone Zone Cove
Oak Ridge Zone Zone Grv
Oak Ridge Zone Zone Hll
Oak Ridge Zone Zone Mdw
Oak Ridge Zone Zone Pnd
Oak Ridge Zone Zone Rnch
Oak Ridge Zone Zone Wd
Oak Ridge Zone Zone Frst
Oak Ridge Zone Zone Glen
Oak Ridge Zone Zone Hts
Oak Ridge Zone Zone Jct
Oak Ridge Zone Zone Knl
Oak Ridge Zone Zone Lk
Oak Ridge Zone Zone Mnr
Oak Ridge Zone Zone Orch
Oak Ridge Zone Zone Pln
Oak Ridge Zone Zone Rdg
Oak Ridge Zone Zone Sta
Oak Ridge Zone Zone Trace
Oak Ridge Zone Zone Vly
Oak Ridge Zone Zone Wy
Oak Ridge Zone Zone Xrd
Oak Ridge Zone Zone Yard
Oak Ridge Zone Zone Zone
Oak Ridge Zone Zone Zone Rd
Oak Ridge Zone Zone Zone Dr
Oak Ridge Zone Zone Zone Ln
Oak Ridge Zone Zone Zone Cir
Oak Ridge Zone Zone Zone Ct
Oak Ridge Zone Zone Zone Trl
Oak Ridge Zone Zone Zone Pl
Oak Ridge Zone Zone Zone Way
Oak Ridge Zone Zone Zone Blvd
Oak Ridge Zone Zone Zone Sq
Oak Ridge Zone Zone Zone Ter
Oak Ridge Zone Zone Zone Xing
Oak Ridge Zone Zone Zone Hwy
Oak Ridge Zone Zone Zone Pkwy
Oak Ridge Zone Zone Zone Tpke
Oak Ridge Zone Zone Zone Tunl
Oak Ridge Zone Zone Zone Bypass
Oak Ridge Zone Zone Zone Spur
Oak Ridge Zone Zone Zone Rte
Oak Ridge Zone Zone Zone Mtn
Oak Ridge Zone Zone Zone Vly
Oak Ridge Zone Zone Zone Hbr
Oak Ridge Zone Zone Zone Isl
Oak Ridge Zone Zone Zone Pt
Oak Ridge Zone Zone Zone Bch
Oak Ridge Zone Zone Zone Cove
Oak Ridge Zone Zone Zone Grv
Oak Ridge Zone Zone Zone Hll
Oak Ridge Zone Zone Zone Mdw
Oak Ridge Zone Zone Zone Pnd
Oak Ridge Zone Zone Zone Rnch
Oak Ridge Zone Zone Zone Wd
Oak Ridge Zone Zone Zone Frst
Oak Ridge Zone Zone Zone Glen
Oak Ridge Zone Zone Zone Hts
Oak Ridge Zone Zone Zone Jct
Oak Ridge Zone Zone Zone Knl
Oak Ridge Zone Zone Zone Lk
Oak Ridge Zone Zone Zone Mnr
Oak Ridge Zone Zone Zone Orch
Oak Ridge Zone Zone Zone Pln
Oak Ridge Zone Zone Zone Rdg
Oak Ridge Zone Zone Zone Sta
Oak Ridge Zone Zone Zone Trace
Oak Ridge Zone Zone Zone Vly
Oak Ridge Zone Zone Zone Wy
Oak Ridge Zone Zone Zone Xrd
Oak Ridge Zone Zone Zone Yard
Oak Ridge Zone Zone Zone Zone
Oak Ridge Zone Zone Zone Zone Rd
Oak Ridge Zone Zone Zone Zone Dr
Oak Ridge Zone Zone Zone Zone Ln
Oak Ridge Zone Zone Zone Zone Cir
Oak Ridge Zone Zone Zone Zone Ct
Oak Ridge Zone Zone Zone Zone Trl
Oak Ridge Zone Zone Zone Zone Pl
Oak Ridge Zone Zone Zone Zone Way
Oak Ridge Zone Zone Zone Zone Blvd
Oak Ridge Zone Zone Zone Zone Sq
Oak Ridge Zone Zone Zone Zone Ter
Oak Ridge Zone Zone Zone Zone Xing
Oak Ridge Zone Zone Zone Zone Hwy
Oak Ridge Zone Zone Zone Zone Pkwy
Oak Ridge Zone Zone Zone Zone Tpke
Oak Ridge Zone Zone Zone Zone Tunl
Oak Ridge Zone Zone Zone Zone Bypass
Oak Ridge Zone Zone Zone Zone Spur
Oak Ridge Zone Zone Zone Zone Rte
Oak Ridge Zone Zone Zone Zone Mtn
Oak Ridge Zone Zone Zone Zone Vly
Oak Ridge Zone Zone Zone Zone Hbr
Oak Ridge Zone Zone Zone Zone Isl
Oak Ridge Zone Zone Zone Zone Pt
Oak Ridge Zone Zone Zone Zone Bch
Oak Ridge Zone Zone Zone Zone Cove
Oak Ridge Zone Zone Zone Zone Grv
Oak Ridge Zone Zone Zone Zone Hll
Oak Ridge Zone Zone Zone Zone Mdw
Oak Ridge Zone Zone Zone Zone Pnd
Oak Ridge Zone Zone Zone Zone Rnch
Oak Ridge Zone Zone Zone Zone Wd
Oak Ridge Zone Zone Zone Zone Frst
Oak Ridge Zone Zone Zone Zone Glen
Oak Ridge Zone Zone Zone Zone Hts
Oak Ridge Zone Zone Zone Zone Jct
Oak Ridge Zone Zone Zone Zone Knl
Oak Ridge Zone Zone Zone Zone Lk
Oak Ridge Zone Zone Zone Zone Mnr
Oak Ridge Zone Zone Zone Zone Orch
Oak Ridge Zone Zone Zone Zone Pln
Oak Ridge Zone Zone Zone Zone Rdg
Oak Ridge Zone Zone Zone Zone Sta
Oak Ridge Zone Zone Zone Zone Trace
Oak Ridge Zone Zone Zone Zone Vly
Oak Ridge Zone Zone Zone Zone Wy
Oak Ridge Zone Zone Zone Zone Xrd
Oak Ridge Zone Zone Zone Zone Yard
Oak Ridge Zone Zone Zone Zone Zone
Oak Ridge Zone Zone Zone Zone Zone Rd
Oak Ridge Zone Zone Zone Zone Zone Dr
Oak Ridge Zone Zone Zone Zone Zone Ln
Oak Ridge Zone Zone Zone Zone Zone Cir
Oak Ridge Zone Zone Zone Zone Zone Ct
Oak Ridge Zone Zone Zone Zone Zone Trl
Oak Ridge Zone Zone Zone Zone Zone Pl
Oak Ridge Zone Zone Zone Zone Zone Way
Oak Ridge Zone Zone Zone Zone Zone Blvd
Oak Ridge Zone Zone Zone Zone Zone Sq
Oak Ridge Zone Zone Zone Zone Zone Ter
Oak Ridge Zone Zone Zone Zone Zone Xing
Oak Ridge Zone Zone Zone Zone Zone Hwy
Oak Ridge Zone Zone Zone Zone Zone Pkwy
Oak Ridge Zone Zone Zone Zone Zone Tpke
Oak Ridge Zone Zone Zone Zone Zone Tunl
Oak Ridge Zone Zone Zone Zone Zone Bypass
Oak Ridge Zone Zone Zone Zone Zone Spur
Oak Ridge Zone Zone Zone Zone Zone Rte
Oak Ridge Zone Zone Zone Zone Zone Mtn
Oak Ridge Zone Zone Zone Zone Zone Vly
Oak Ridge Zone Zone Zone Zone Zone Hbr
Oak Ridge Zone Zone Zone Zone Zone Isl
Oak Ridge Zone Zone Zone Zone Zone Pt
Oak Ridge Zone Zone Zone Zone Zone Bch
Oak Ridge Zone Zone Zone Zone Zone Cove
Oak Ridge Zone Zone Zone Zone Zone Grv
Oak Ridge Zone Zone Zone Zone Zone Hll
Oak Ridge Zone Zone Zone Zone Zone Mdw
Oak Ridge Zone Zone Zone Zone Zone Pnd
Oak Ridge Zone Zone Zone Zone Zone Rnch
Oak Ridge Zone Zone Zone Zone Zone Wd
Oak Ridge Zone Zone Zone Zone Zone Frst
Oak Ridge Zone Zone Zone Zone Zone Glen
Oak Ridge Zone Zone Zone Zone Zone Hts
Oak Ridge Zone Zone Zone Zone Zone Jct
Oak Ridge Zone Zone Zone Zone Zone Knl
Oak Ridge Zone Zone Zone Zone Zone Lk
Oak Ridge Zone Zone Zone Zone Zone Mnr
Oak Ridge Zone Zone Zone Zone Zone Orch
Oak Ridge Zone Zone Zone Zone Zone Pln
Oak Ridge Zone Zone Zone Zone Zone Rdg
Oak Ridge Zone Zone Zone Zone Zone Sta
Oak Ridge Zone Zone Zone Zone Zone Trace
Oak Ridge Zone Zone Zone Zone Zone Vly
Oak Ridge Zone Zone Zone Zone Zone Wy
Oak Ridge Zone Zone Zone Zone Zone Xrd
Oak Ridge Zone Zone Zone Zone Zone Yard
Oak Ridge Zone Zone Zone Zone Zone Zone
Oak Ridge Zone Zone Zone Zone Zone Zone Rd
Oak Ridge Zone Zone Zone Zone Zone Zone Dr
Oak Ridge Zone Zone Zone Zone Zone Zone Ln
Oak Ridge Zone Zone Zone Zone Zone Zone Cir
Oak Ridge Zone Zone Zone Zone Zone Zone Ct
Oak Ridge Zone Zone Zone Zone Zone Zone Trl
Oak Ridge Zone Zone Zone Zone Zone Zone Pl
Oak Ridge Zone Zone Zone Zone Zone Zone Way
Oak Ridge Zone Zone Zone Zone Zone Zone Blvd
Oak Ridge Zone Zone Zone Zone Zone Zone Sq
Oak Ridge Zone Zone Zone Zone Zone Zone Ter
Oak Ridge Zone Zone Zone Zone Zone Zone Xing
Oak Ridge Zone Zone Zone Zone Zone Zone Hwy
Oak Ridge Zone Zone Zone Zone Zone Zone Pkwy
Oak Ridge Zone Zone Zone Zone Zone Zone Tpke
Oak Ridge Zone Zone Zone Zone Zone Zone Tunl
Oak Ridge Zone Zone Zone Zone Zone Zone Bypass
Oak Ridge Zone Zone Zone Zone Zone Zone Spur
Oak Ridge Zone Zone Zone Zone Zone Zone Rte
Oak Ridge Zone Zone Zone Zone Zone Zone Mtn
Oak Ridge Zone Zone Zone Zone Zone Zone Vly
Oak Ridge Zone Zone Zone Zone Zone Zone Hbr
Oak Ridge Zone Zone Zone Zone Zone Zone Isl
Oak Ridge Zone Zone Zone Zone Zone Zone Pt
Oak Ridge Zone Zone Zone Zone Zone Zone Bch
Oak Ridge Zone Zone Zone Zone Zone Zone Cove
Oak Ridge Zone Zone Zone Zone Zone Zone Grv
Oak Ridge Zone Zone Zone Zone Zone Zone Hll
Oak Ridge Zone Zone Zone Zone Zone Zone Mdw
Oak Ridge Zone Zone Zone Zone Zone Zone Pnd
Oak Ridge Zone Zone Zone Zone Zone Zone Rnch
Oak Ridge Zone Zone Zone Zone Zone Zone Wd
Oak Ridge Zone Zone Zone Zone Zone Zone Frst
Oak Ridge Zone Zone Zone Zone Zone Zone Glen
Oak Ridge Zone Zone Zone Zone Zone Zone Hts
Oak Ridge Zone Zone Zone Zone Zone Zone Jct
Oak Ridge Zone Zone Zone Zone Zone Zone Knl
Oak Ridge Zone Zone Zone Zone Zone Zone Lk
Oak Ridge Zone Zone Zone Zone Zone Zone Mnr
Oak Ridge Zone Zone Zone Zone Zone Zone Orch
Oak Ridge Zone Zone Zone Zone Zone Zone Pln
Oak Ridge Zone Zone Zone Zone Zone Zone Rdg
Oak Ridge Zone Zone Zone Zone Zone Zone Sta
Oak Ridge Zone Zone Zone Zone Zone Zone Trace
Oak Ridge Zone Zone Zone Zone Zone Zone Vly
Oak Ridge Zone Zone Zone Zone Zone Zone Wy
Oak Ridge Zone Zone Zone Zone Zone Zone Xrd
Oak Ridge Zone Zone Zone Zone Zone Zone Yard
Oak Ridge Zone Zone Zone Zone Zone Zone Zone
Oak Ridge Zone Zone Zone Zone Zone Zone Zone Rd
Oak Ridge Zone Zone Zone Zone Zone Zone Zone Dr
Oak Ridge Zone Zone Zone Zone Zone Zone Zone Ln
Oak Ridge Zone Zone Zone Zone Zone Zone Zone Cir
Oak Ridge Zone Zone Zone Zone Zone Zone Zone Ct
Oak Ridge Zone Zone Zone Zone Zone Zone Zone Trl
Oak Ridge Zone Zone Zone Zone Zone Zone Zone Pl
Oak Ridge Zone Zone Zone Zone Zone Zone Zone Way
Oak Ridge Zone Zone Zone Zone Zone Zone Zone Blvd
Oak Ridge Zone Zone Zone Zone Zone Zone Zone Sq
Oak Ridge Zone Zone Zone Zone Zone Zone Zone Ter
Oak Ridge Zone Zone Zone Zone Zone Zone Zone Xing
Oak Ridge Zone Zone Zone Zone Zone Zone Zone Hwy
Oak Ridge Zone Zone Zone Zone Zone Zone Zone Pkwy
Oak Ridge Zone Zone Zone Zone Zone Zone Zone Tpke
Oak Ridge Zone Zone Zone Zone Zone Zone Zone Tunl
Oak Ridge Zone Zone Zone Zone Zone Zone Zone Bypass
Oak Ridge Zone Zone Zone Zone Zone Zone Zone Spur
Oak Ridge Zone Zone Zone Zone Zone Zone Zone Rte
Oak Ridge Zone Zone Zone Zone Zone Zone Zone Mtn
Oak Ridge Zone Zone Zone Zone Zone Zone Zone Vly
Oak Ridge Zone Zone Zone Zone Zone Zone Zone Hbr
Oak Ridge Zone Zone Zone Zone Zone Zone Zone Isl
Oak Ridge Zone Zone Zone Zone Zone Zone Zone Pt
Oak Ridge Zone Zone Zone Zone Zone Zone Zone Bch
Oak Ridge Zone Zone Zone Zone Zone Zone Zone Cove
Oak Ridge Zone Zone Zone Zone Zone Zone Zone Grv
Oak Ridge Zone Zone Zone Zone Zone Zone Zone Hll
Oak Ridge Zone Zone Zone Zone Zone Zone Zone Mdw
Oak Ridge Zone Zone Zone Zone Zone Zone Zone Pnd
Oak Ridge Zone Zone Zone Zone Zone Zone Zone Rnch
Oak Ridge Zone Zone Zone Zone Zone Zone Zone Wd
Oak Ridge Zone Zone Zone Zone Zone Zone Zone Frst
Oak Ridge Zone Zone Zone Zone Zone Zone Zone Glen
Oak Ridge Zone Zone Zone Zone Zone Zone Zone Hts
Oak Ridge Zone Zone Zone Zone Zone Zone Zone Jct
Oak Ridge Zone Zone Zone Zone Zone Zone Zone Knl
Oak Ridge Zone Zone Zone Zone Zone Zone Zone Lk
Oak Ridge Zone Zone Zone Zone Zone Zone Zone Mnr
Oak Ridge Zone Zone Zone Zone Zone Zone Zone Orch
Oak Ridge Zone Zone Zone Zone Zone Zone Zone Pln
Oak Ridge Zone Zone Zone Zone Zone Zone Zone Rdg
Oak Ridge Zone Zone Zone Zone Zone Zone Zone Sta
Oak Ridge Zone Zone Zone Zone Zone Zone Zone Trace
Oak Ridge Zone Zone Zone Zone Zone Zone Zone Vly
Oak Ridge Zone Zone Zone Zone Zone Zone Zone Wy
Oak Ridge Zone Zone Zone Zone Zone Zone Zone Xrd
Oak Ridge Zone Zone Zone Zone Zone Zone Zone Yard
Oak Ridge Zone Zone Zone Zone Zone Zone Zone Zone
Oak Ridge Zone Zone Zone Zone Zone Zone Zone Zone Rd
Oak Ridge Zone Zone Zone Zone Zone Zone Zone Zone Dr
Oak Ridge Zone Zone Zone Zone Zone Zone Zone Zone Ln
Oak Ridge Zone Zone Zone Zone Zone Zone Zone Zone Cir
Oak Ridge Zone Zone Zone Zone Zone Zone Zone Zone Ct
Oak Ridge Zone Zone Zone Zone Zone Zone Zone Zone Trl
Oak Ridge Zone Zone Zone Zone Zone Zone Zone Zone Pl
Oak Ridge Zone Zone Zone Zone Zone Zone Zone Zone Way
Oak Ridge Zone Zone Zone Zone Zone Zone Zone Zone Blvd
Oak Ridge Zone Zone Zone Zone Zone Zone Zone Zone Sq
Oak Ridge Zone Zone Zone Zone Zone Zone Zone Zone Ter
Oak Ridge Zone Zone Zone Zone Zone Zone Zone Zone Xing
Oak Ridge Zone Zone Zone Zone Zone Zone Zone Zone Hwy
Oak Ridge Zone Zone Zone Zone Zone Zone Zone Zone Pkwy
Oak Ridge Zone Zone Zone Zone Zone Zone Zone Zone Tpke
Oak Ridge Zone Zone Zone Zone Zone Zone Zone Zone Tunl
Oak Ridge Zone Zone Zone Zone Zone Zone Zone Zone Bypass
Oak Ridge Zone Zone Zone Zone Zone Zone Zone Zone Spur
Oak Ridge Zone Zone Zone Zone Zone Zone Zone Zone Rte
Oak Ridge Zone Zone Zone Zone Zone Zone Zone Zone Mtn
Oak Ridge Zone Zone Zone Zone Zone Zone Zone Zone Vly
Oak Ridge Zone Zone Zone Zone Zone Zone Zone Zone Hbr
Oak Ridge Zone Zone Zone Zone Zone Zone Zone Zone Isl
Oak Ridge Zone Zone Zone Zone Zone Zone Zone Zone Pt
Oak Ridge Zone Zone Zone Zone Zone Zone Zone Zone Bch
Oak Ridge Zone Zone Zone Zone Zone Zone Zone Zone Cove
Oak Ridge Zone Zone Zone Zone Zone Zone Zone Zone Grv
Oak Ridge Zone Zone Zone Zone Zone Zone Zone Zone Hll
Oak Ridge Zone Zone Zone Zone Zone Zone Zone Zone Mdw
Oak Ridge Zone Zone Zone Zone Zone Zone Zone Zone Pnd
Oak Ridge Zone Zone Zone Zone Zone Zone Zone Zone Rnch
Oak Ridge Zone Zone Zone Zone Zone Zone Zone Zone Wd
Oak Ridge Zone Zone Zone Zone Zone Zone Zone Zone Frst
Oak Ridge Zone Zone Zone Zone Zone Zone Zone Zone Glen
Oak Ridge Zone Zone Zone Zone Zone Zone Zone Zone Hts
Oak Ridge Zone Zone Zone Zone Zone Zone Zone Zone Jct
Oak Ridge Zone Zone Zone Zone Zone Zone Zone Zone Knl
Oak Ridge Zone Zone Zone Zone Zone Zone Zone Zone Lk
Oak Ridge Zone Zone Zone Zone Zone Zone Zone Zone Mnr
Oak Ridge Zone Zone Zone Zone Zone Zone Zone Zone Orch
Oak Ridge Zone Zone Zone Zone Zone Zone Zone Zone Pln
Oak Ridge Zone Zone Zone Zone Zone Zone Zone Zone Rdg
Oak Ridge Zone Zone Zone Zone Zone Zone Zone Zone Sta
Oak Ridge Zone Zone Zone Zone Zone Zone Zone Zone Trace
Oak Ridge Zone Zone Zone Zone Zone Zone Zone Zone Vly
Oak Ridge Zone Zone Zone Zone Zone Zone Zone Zone Wy
Oak Ridge Zone Zone Zone Zone Zone Zone Zone Zone Xrd
Oak Ridge Zone Zone Zone Zone Zone Zone Zone Zone Yard
Oak Ridge Zone Zone Zone Zone Zone Zone Zone Zone Zone
Oak Ridge Zone Zone Zone Zone Zone Zone Zone Zone Zone Rd
Oak Ridge Zone Zone Zone Zone Zone Zone Zone Zone Zone Dr
Oak Ridge Zone Zone Zone Zone Zone Zone Zone Zone Zone Ln
Oak Ridge Zone Zone Zone Zone Zone Zone Zone Zone Zone Cir
Oak Ridge Zone Zone Zone Zone Zone Zone Zone Zone Zone Ct
Oak Ridge Zone Zone Zone Zone Zone Zone Zone Zone Zone Trl
Oak Ridge Zone Zone Zone Zone Zone Zone Zone Zone Zone Pl
Oak Ridge Zone Zone Zone Zone Zone Zone Zone Zone Zone Way
Oak Ridge Zone Zone Zone Zone Zone Zone Zone Zone Zone Blvd
Oak Ridge Zone Zone Zone Zone Zone Zone Zone Zone Zone Sq
Oak Ridge Zone Zone Zone Zone Zone Zone Zone Zone Zone Ter
Oak Ridge Zone Zone Zone Zone Zone Zone Zone Zone Zone Xing
Oak Ridge Zone Zone Zone Zone Zone Zone Zone Zone Zone Hwy
Oak Ridge Zone Zone Zone Zone Zone Zone Zone Zone Zone Pkwy
Oak Ridge Zone Zone Zone Zone Zone Zone Zone Zone Zone Tpke
Oak Ridge Zone Zone Zone Zone Zone Zone Zone Zone Zone Tunl
Oak Ridge Zone Zone Zone Zone Zone Zone Zone Zone Zone Bypass
Oak Ridge Zone Zone Zone Zone Zone Zone Zone Zone Zone Spur
Oak Ridge Zone Zone Zone Zone Zone Zone Zone Zone Zone Rte
Oak Ridge Zone Zone Zone Zone Zone Zone Zone Zone Zone Mtn
Oak Ridge Zone Zone Zone Zone Zone Zone Zone Zone Zone Vly
Oak Ridge Zone Zone Zone Zone Zone Zone Zone Zone Zone Hbr
Oak Ridge Zone Zone Zone Zone Zone Zone Zone Zone Zone Isl
Oak Ridge Zone Zone Zone Zone Zone Zone Zone Zone Zone Pt
Oak Ridge Zone Zone Zone Zone Zone Zone Zone Zone Zone Bch
Oak Ridge Zone Zone Zone Zone Zone Zone Zone Zone Zone Cove
Oak Ridge Zone Zone Zone Zone Zone Zone Zone Zone Zone Grv
Oak Ridge Zone Zone Zone Zone Zone Zone Zone Zone Zone Hll
Oak Ridge Zone Zone Zone Zone Zone Zone Zone Zone Zone Mdw
Oak Ridge Zone Zone Zone Zone Zone Zone Zone Zone Zone Pnd
Oak Ridge Zone Zone Zone Zone Zone Zone Zone Zone Zone Rnch
Oak Ridge Zone Zone Zone Zone Zone Zone Zone Zone Zone Wd
Oak Ridge Zone Zone Zone Zone Zone Zone Zone Zone Zone Frst
Oak Ridge Zone Zone Zone Zone Zone Zone Zone Zone Zone Glen
Oak Ridge Zone Zone Zone Zone Zone Zone Zone Zone Zone Hts
Oak Ridge Zone Zone Zone Zone Zone Zone Zone Zone Zone Jct
Oak Ridge Zone Zone Zone Zone Zone Zone Zone Zone Zone Knl
Oak Ridge Zone Zone Zone Zone Zone Zone Zone Zone Zone Lk
Oak Ridge Zone Zone Zone Zone Zone Zone Zone Zone Zone Mnr
Oak Ridge Zone Zone Zone Zone Zone Zone Zone Zone Zone Orch
Oak Ridge Zone Zone Zone Zone Zone Zone Zone Zone Zone Pln
Oak Ridge Zone Zone Zone Zone Zone Zone Zone Zone Zone Rdg
Oak Ridge Zone Zone Zone Zone Zone Zone Zone Zone Zone Sta
Oak Ridge Zone Zone Zone Zone Zone Zone Zone Zone Zone Trace
Oak Ridge Zone Zone Zone Zone Zone Zone Zone Zone Zone Vly
Oak Ridge Zone Zone Zone Zone Zone Zone Zone Zone Zone Wy
Oak Ridge Zone Zone Zone Zone Zone Zone Zone Zone Zone Xrd
Oak Ridge Zone Zone Zone Zone Zone Zone Zone Zone Zone Yard
Oak Ridge Zone Zone Zone Zone Zone Zone Zone Zone Zone Zone
Oak Ridge Zone Zone Zone Zone Zone Zone Zone Zone Zone Zone Rd
Oak Ridge Zone Zone Zone Zone Zone Zone Zone Zone Zone Zone Dr
Oak Ridge Zone Zone Zone Zone Zone Zone Zone Zone Zone Zone Ln
Oak Ridge Zone Zone Zone Zone Zone Zone Zone Zone Zone Zone Cir
Oak Ridge Zone Zone Zone Zone Zone Zone Zone Zone Zone Zone Ct
Oak Ridge Zone Zone Zone Zone Zone Zone Zone Zone Zone Zone Trl
Oak Ridge Zone Zone Zone Zone Zone Zone Zone Zone Zone Zone Pl
Oak Ridge Zone Zone Zone Zone Zone Zone Zone Zone Zone Zone Way
Oak Ridge Zone Zone Zone Zone Zone Zone Zone Zone Zone Zone Blvd
Oak Ridge Zone Zone Zone Zone Zone Zone Zone Zone Zone Zone Sq
Oak Ridge Zone Zone Zone Zone Zone Zone Zone Zone Zone Zone Ter
Oak Ridge Zone Zone Zone Zone Zone Zone Zone Zone Zone Zone Xing
Oak Ridge Zone Zone Zone Zone Zone Zone Zone Zone Zone Zone Hwy
Oak Ridge Zone Zone Zone Zone Zone Zone Zone Zone Zone Zone Pkwy
Oak Ridge Zone Zone Zone Zone Zone Zone Zone Zone Zone Zone Tpke
Oak Ridge Zone Zone Zone Zone Zone Zone Zone Zone Zone Zone Tunl
Oak Ridge Zone Zone Zone Zone Zone Zone Zone Zone Zone Zone Bypass
Oak Ridge Zone Zone Zone Zone Zone Zone Zone Zone Zone Zone Spur
Oak Ridge Zone Zone Zone Zone Zone Zone Zone Zone Zone Zone Rte
Oak Ridge Zone Zone Zone Zone Zone Zone Zone Zone Zone Zone Mtn
Oak Ridge Zone Zone Zone Zone Zone Zone Zone Zone Zone Zone Vly
Oak Ridge Zone Zone Zone Zone Zone Zone Zone Zone Zone Zone Hbr
Oak Ridge Zone Zone Zone Zone Zone Zone Zone Zone Zone Zone Isl
Oak Ridge Zone Zone Zone Zone Zone Zone Zone Zone Zone Zone Pt
Oak Ridge Zone Zone Zone Zone Zone Zone Zone Zone Zone Zone Bch
Oak Ridge Zone Zone Zone Zone Zone Zone Zone Zone Zone Zone Cove
Oak Ridge Zone Zone Zone Zone Zone Zone Zone Zone Zone Zone Grv
Oak Ridge Zone Zone Zone Zone Zone Zone Zone Zone Zone Zone Hll
Oak Ridge Zone Zone Zone Zone Zone Zone Zone Zone Zone Zone Mdw
Oak Ridge Zone Zone Zone Zone Zone Zone Zone Zone Zone Zone Pnd
Oak Ridge Zone Zone Zone Zone Zone Zone Zone Zone Zone Zone Rnch
Oak Ridge Zone Zone Zone Zone Zone Zone Zone Zone Zone Zone Wd
Oak Ridge Zone Zone Zone Zone Zone Zone Zone Zone Zone Zone Frst
Oak Ridge Zone Zone Zone Zone Zone Zone Zone Zone Zone Zone Glen
Oak Ridge Zone Zone Zone Zone Zone Zone Zone Zone Zone Zone Hts
Oak Ridge Zone Zone Zone Zone Zone Zone Zone Zone Zone Zone Jct
Oak Ridge Zone Zone Zone Zone Zone Zone Zone Zone Zone Zone Knl
Oak Ridge Zone Zone Zone Zone Zone Zone Zone Zone Zone Zone Lk
Oak Ridge Zone Zone Zone Zone Zone Zone Zone Zone Zone Zone Mnr
Oak Ridge Zone Zone Zone Zone Zone Zone Zone Zone Zone Zone Orch
Oak Ridge Zone Zone Zone Zone Zone Zone Zone Zone Zone Zone Pln
Oak Ridge Zone Zone Zone Zone Zone Zone Zone Zone Zone Zone Rdg
Oak Ridge Zone Zone Zone Zone Zone Zone Zone Zone Zone Zone Sta
Oak Ridge Zone Zone Zone Zone Zone Zone Zone Zone Zone Zone Trace
Oak Ridge Zone Zone Zone Zone Zone Zone Zone Zone Zone Zone Vly
Oak Ridge Zone Zone Zone Zone Zone Zone Zone Zone Zone Zone Wy
Oak Ridge Zone Zone Zone Zone Zone Zone Zone Zone Zone Zone Xrd
Oak Ridge Zone Zone Zone Zone Zone Zone Zone Zone Zone Zone Yard
Oak Ridge Zone Zone Zone Zone Zone Zone Zone Zone Zone Zone Zone
Oak Ridge Zone Zone Zone Zone Zone Zone Zone Zone Zone Zone Zone Rd
Oak Ridge Zone Zone Zone Zone Zone Zone Zone Zone Zone Zone Zone Dr
Oak Ridge Zone Zone Zone Zone Zone Zone Zone Zone Zone Zone Zone Ln
Oak Ridge Zone Zone Zone Zone Zone Zone Zone Zone Zone Zone Zone Cir
Oak Ridge Zone Zone Zone Zone Zone Zone Zone Zone Zone Zone Zone Ct
Oak Ridge Zone Zone Zone Zone Zone Zone Zone Zone Zone Zone Zone Trl
Oak Ridge Zone Zone Zone Zone Zone Zone Zone Zone Zone Zone Zone Pl
Oak Ridge Zone Zone Zone Zone Zone Zone Zone Zone Zone Zone Zone Way
Oak Ridge Zone Zone Zone Zone Zone Zone Zone Zone Zone Zone Zone Blvd
Oak Ridge Zone Zone Zone Zone Zone Zone Zone Zone Zone Zone Zone Sq
Oak Ridge Zone Zone Zone Zone Zone Zone Zone Zone Zone Zone Zone Ter
Oak Ridge Zone Zone Zone Zone Zone Zone Zone Zone Zone Zone Zone Xing
Oak Ridge Zone Zone Zone Zone Zone Zone Zone Zone Zone Zone Zone Hwy
Oak Ridge Zone Zone Zone Zone Zone Zone Zone Zone Zone Zone Zone Pkwy
Oak Ridge Zone Zone Zone Zone Zone Zone Zone Zone Zone Zone Zone Tpke
Oak Ridge Zone Zone Zone Zone Zone Zone Zone Zone Zone Zone Zone Tunl
Oak Ridge Zone Zone Zone Zone Zone Zone Zone Zone Zone Zone Zone Bypass
Oak Ridge Zone Zone Zone Zone Zone Zone Zone Zone Zone Zone Zone Spur
Oak Ridge Zone Zone Zone Zone Zone Zone Zone Zone Zone Zone Zone Rte
Oak Ridge Zone Zone Zone Zone Zone Zone Zone Zone Zone Zone Zone Mtn
Oak Ridge Zone Zone Zone Zone Zone Zone Zone Zone Zone Zone Zone Vly
Oak Ridge Zone Zone Zone Zone Zone Zone Zone Zone Zone Zone Zone Hbr
Oak Ridge Zone Zone Zone Zone Zone Zone Zone Zone Zone Zone Zone Isl
Oak Ridge Zone Zone Zone Zone Zone Zone Zone Zone Zone Zone Zone Pt
Oak Ridge Zone Zone Zone Zone Zone Zone Zone Zone Zone Zone Zone Bch
Oak Ridge Zone Zone Zone Zone Zone Zone Zone Zone Zone Zone Zone Cove
Oak Ridge Zone Zone Zone Zone Zone Zone Zone Zone Zone Zone Zone Grv
Oak Ridge Zone Zone Zone Zone Zone Zone Zone Zone Zone Zone Zone Hll
Oak Ridge Zone Zone Zone Zone Zone Zone Zone Zone Zone Zone Zone Mdw
Oak Ridge Zone Zone Zone Zone Zone Zone Zone Zone Zone Zone Zone Pnd
Oak Ridge Zone Zone Zone Zone Zone Zone Zone Zone Zone Zone Zone Rnch
Oak Ridge Zone Zone Zone Zone Zone Zone Zone Zone Zone Zone Zone Wd
Oak Ridge Zone Zone Zone Zone Zone Zone Zone Zone Zone Zone Zone Frst
Oak Ridge Zone Zone Zone Zone Zone Zone Zone Zone Zone Zone Zone Glen
Oak Ridge Zone Zone Zone Zone Zone Zone Zone Zone Zone Zone Zone Hts
Oak