GOVERNMENTAL UNIT REFERENCE MAP (2020): Celina city, TX

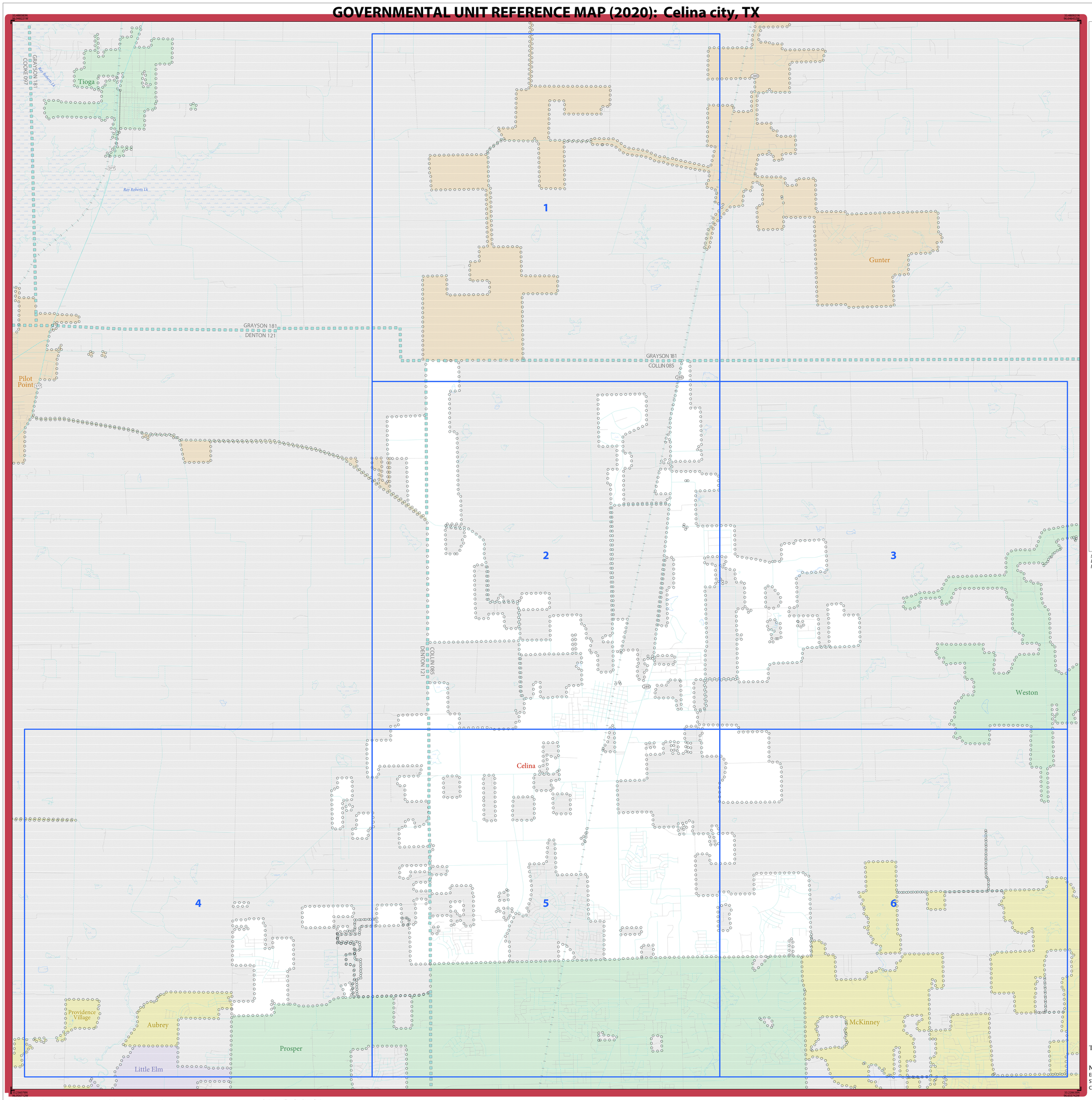

LEGEND

SYMBOL DESCRIPTION	SYMBOL	LABEL STYLE
Federal American Indian Reservation		L'ANSE RESERVATION (TA 1880)
Off-Reservation Trust Land		T1880
American Indian Tribal Subdivision		SHONTO (620)
Alaska Native Regional Corporation (ANRC)		*NANA ANRC 52120*
State (or statistically equivalent entity)		NEW YORK 36
County (or statistically equivalent entity)		ERIE 029
Minor Civil Division (MCD)[1]		Lee town 41460
Census County Division (CCD)[2]		*Jemez CCD 91650*
Consolidated City		MILFORD 47500
Incorporated Place - Subject Area		Rome 63418
Incorporated Place - Other Area[3]		Davis 18100
Census Designated Place (CDP)[2]		*Cochiti 16560*

DESCRIPTION	SYMBOL	DESCRIPTION	SYMBOL
Interstate	5	Water Body	Pleasant Lake
U.S. Highway	2	Swamp or Marsh	Okefenokee Swamp
State Highway	4	Glacier	Bering Glacier
Other Road	Marsh Ln	Airport, Airfield, or Helicopter Landing Pad	Oxnard Airport
Cul-de-sac		College or University	Coll/Univ
Circle		Military	Fort Belvoir
Geographic Offset or Corridor		Prison or Juvenile Detention Center	P/JDC
4WD Trail, Stairway, Alley, Walkway, or Ferry		Cemetery	Powell Cmtry
Railroad	Southern RR	Golf Course	Pinehurst Glfcrs
Pipeline or Power Line		National Park or Forest	Yosemite NP
Ridge or Fence		Other Park	St Francis Park
Property Line or Nonvisible Boundary		Outside Subject Area	
Perennial Stream	Tumbling Cr	Inset Area	A1
Intermittent Stream	Piney Cr		
Mountain Peak or Hill	Mt. Baker		

Where state, county, and/or MCD/CCD boundaries coincide, the map shows the boundary symbol for only the highest-ranking of these boundaries. Where American Indian reservation and American Indian tribal subdivision boundaries coincide, the map shows only the American Indian reservation boundaries.

Entity names are followed by either their FIPS code or census code; parentheses indicate a census code.

1 'MCD*' indicates a false MCD. These are for Census Bureau use only.

2 The CCD and CDP boundaries represent statistical entities only and are not updated through the BAS.

3 Incorporated place name color corresponds to the incorporated place fill color.

Due to space limitations, some road names, along with other feature and geography names on the map, may not be shown.

The Census Bureau stores primary and alternate road names, but only primary road names are used to label the roads on these maps.

Note: This index map sheet provides the map sheet configuration in relation to the subject entity. Due to scale limitations, map content may be simplified. Refer to parent and/or inset map sheets for detailed map content.

Total Sheets: 7 (Index 1; Parent 6; Inset 0)

NAME: Celina city (13684)
ENTITY TYPE: Incorporated Place
ST: Texas (48)
CO: Collin (085), Denton (121)

INDEX OR PARENT SHEET #: 000
INSET SHEET #: 000000

2020 INCORPORATED-PLACE REF MAP (INDEX)

5330148000136840000000

All legal boundaries and names are as reported through the 2020 Boundary and Annexation Survey (BAS) and Boundary Validation Program (BVP). The boundaries shown on this map are for Census Bureau statistical data collection and tabulation purposes only; their depiction and designation for statistical purposes does not constitute a determination of jurisdictional authority or rights of ownership or entitlement.

Data Source: U.S. Census Bureau's MAF/TIGER database (TAB20), November 2020
Created by Geography Division: December 12, 2020

U.S. DEPARTMENT OF COMMERCE U.S. Census Bureau

Projection: Albers Equal Area Conic
Datum: NAD 83
Spheroid: GRS 80
1st Standard Parallel: 27 36 51
2nd Standard Parallel: 34 43 24
Central Meridian: -100 04 35
Latitude of Projection's Origin: 25 50 13
False Easting: 0
False Northing: 0

0 1 2 3 4 5 Kilometers
0 0.7 1.4 2.1 2.8 3.5 Miles
The plotted map scale is 1:38,382

N W E S

Boundary and Annexation Survey (BAS) ID: 14800013684
BAS Submission Deadline: March 1, 2021

PDF versions of the BAS maps are available at:
www.census.gov/programs-surveys/bas/geographies.html

For more information, or to request additional maps, please email geo.bas@census.gov, call 1-800-972-5651, or visit www.census.gov/programs-surveys/bas.html.

United States Census Bureau

GOVERNMENTAL UNIT REFERENCE MAP (2020): Celina city, TX

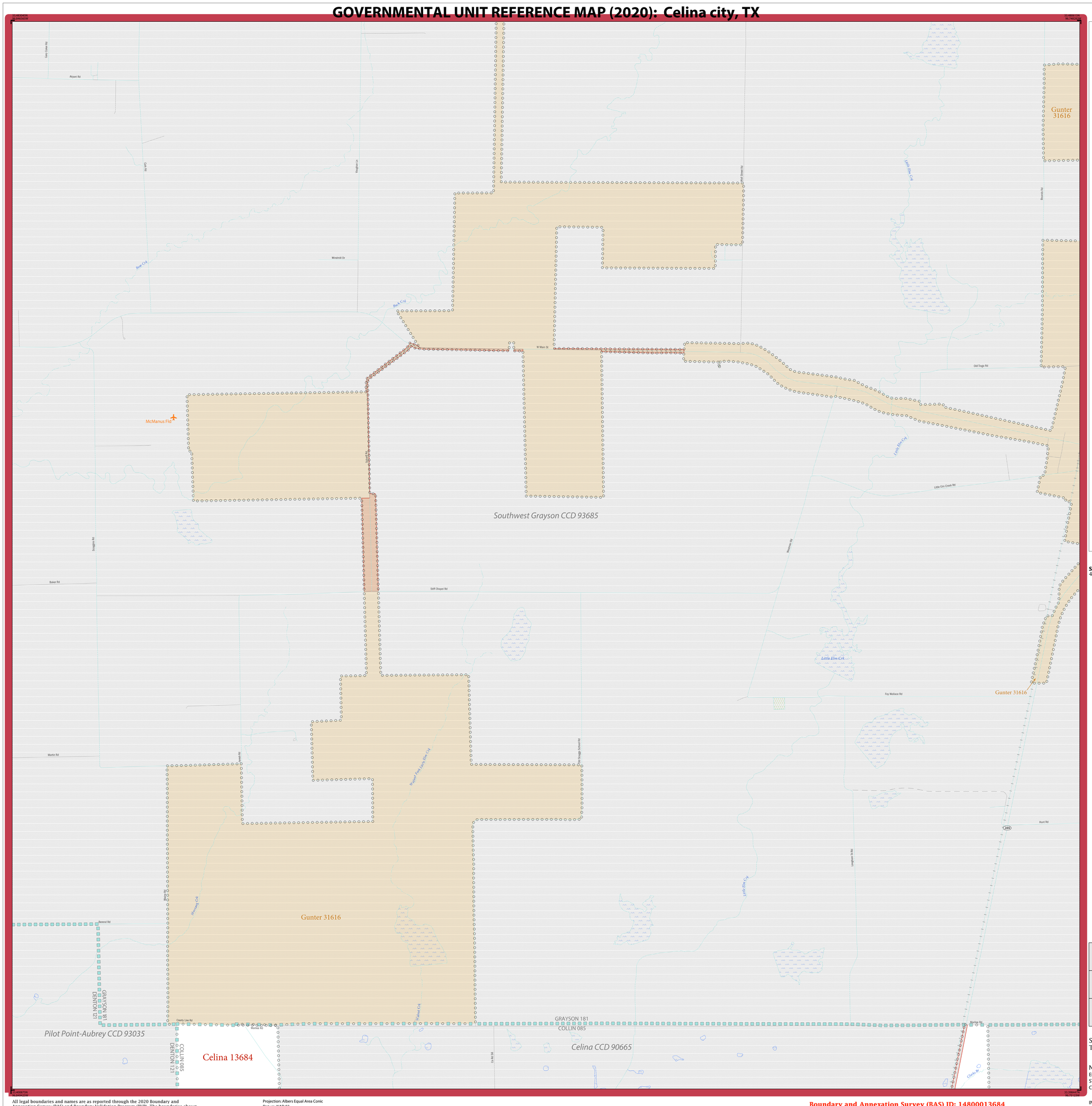

LEGEND

SYMBOL DESCRIPTION	SYMBOL	LABEL STYLE
Federal American Indian Reservation		L'ANSE RESERVATION (TA 1880)
Off-Reservation Trust Land		T1880
American Indian Tribal Subdivision		SHONTO (620)
Alaska Native Regional Corporation (ANRC)		*NANA ANRC 52120*
State (or statistically equivalent entity)		NEW YORK 36
County (or statistically equivalent entity)		ERIE 029
Minor Civil Division (MCD)[1]		Lee town 41460
Census County Division (CCD)[2]		*Jemez CCD 91650*
Consolidated City		MILFORD 47500
Incorporated Place - Subject Area		Rome 63418
Incorporated Place - Other Area[3]		Davis 18100
Census Designated Place (CDP)[2]		*Cochiti 16560*

DESCRIPTION	SYMBOL
Interstate	5
U.S. Highway	2
State Highway	4
Other Road	Marsh Ln
Cul-de-sac	
Circle	
Geographic Offset or Corridor	
4WD Trail, Stairway, Alley, Walkway, or Ferry	
Railroad	Southern RR
Pipeline or Power Line	
Ridge or Fence	
Property Line or Nonvisible Boundary	
Perennial Stream	*Tumbling Cr*
Intermittent Stream	*Piney Cr*
Mountain Peak or Hill	*Mt. Baker*

DESCRIPTION	SYMBOL
Water Body	*Pleasant Lake*
Swamp or Marsh	*Okefenokee Swamp*
Glacier	*Bering Glacier*
Airport, Airfield, or Helicopter Landing Pad	Oxnard Airport
College or University	Coll/Univ
Military	Fort Belvoir
Prison or Juvenile Detention Center	P/JDC
Cemetery	Powell Cmtry
Golf Course	Pinehurst GlfCrs
National Park or Forest	Yosemite NP
Other Park	St Francis Park
Outside Subject Area	
Inset Area	A1

Where state, county, and/or MCD/CCD boundaries coincide, the map shows the boundary symbol for only the highest-ranking of these boundaries. Where American Indian reservation and American Indian tribal subdivision boundaries coincide, the map shows only the American Indian reservation boundaries.

Entity names are followed by either their FIPS code or census code; parentheses indicate a census code.

1 'MCD*' indicates a false MCD. These are for Census Bureau use only.

2 The CCD and CDP boundaries represent statistical entities only and are not updated through the BAS.

3 Incorporated place name color corresponds to the incorporated place fill color.

Due to space limitations, some road names, along with other feature and geography names on the map, may not be shown.

The Census Bureau stores primary and alternate road names, but only primary road names are used to label the roads on these maps.

SUBJECT AREA COUNTIES ON MAP SHEET
48085 Collin

Key to Adjacent Sheets

	1	
	2	3

Sheet Location within Entity

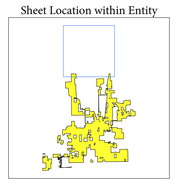

Sheet 1 of 6 PARENT sheets
Total Sheets: 7 (Index 1; Parent 6; Inset 0)

NAME: Celina city (13684)
ENTITY TYPE: Incorporated Place
ST: Texas (48)
CO: Collin (085), Denton (121)

INDEX OR PARENT SHEET #: 001
INSET SHEET #: 000000

2020 INCORPORATED PLACE REF MAP (PARENT)

5330148000136840010000 00

All legal boundaries and names are as reported through the 2020 Boundary and Annexation Survey (BAS) and Boundary Validation Program (BVP). The boundaries shown on this map are for Census Bureau statistical data collection and tabulation purposes only; their depiction and designation for statistical purposes does not constitute a determination of jurisdictional authority or rights of ownership or entitlement.

Data Source: U.S. Census Bureau's MAF/TIGER database (TAB20), November 2020
Created by Geography Division: December 12, 2020

U.S. DEPARTMENT OF COMMERCE U.S. Census Bureau

Projection: Albers Equal Area Conic
Datum: NAD 83
Spheroid: GRS 80
1st Standard Parallel: 27 36 51
2nd Standard Parallel: 34 43 24
Central Meridian: -100 04 35
Latitude of Projection's Origin: 25 50 13
False Easting: 0
False Northing: 0

0 0.3 0.6 0.9 1.2 1.5 Kilometers
0 0.2 0.4 0.6 0.8 1 Miles
The plotted map scale is 1:12,500

N W E S

Boundary and Annexation Survey (BAS) ID: 14800013684
BAS Submission Deadline: March 1, 2021

PDF versions of the BAS maps are available at:
www.census.gov/programs-surveys/bas/geographies.html

For more information, or to request additional maps, please email geo.bas@census.gov, call 1-800-972-5651, or visit www.census.gov/programs-surveys/bas.html.

United States Census Bureau

GOVERNMENTAL UNIT REFERENCE MAP (2020): Celina city, TX

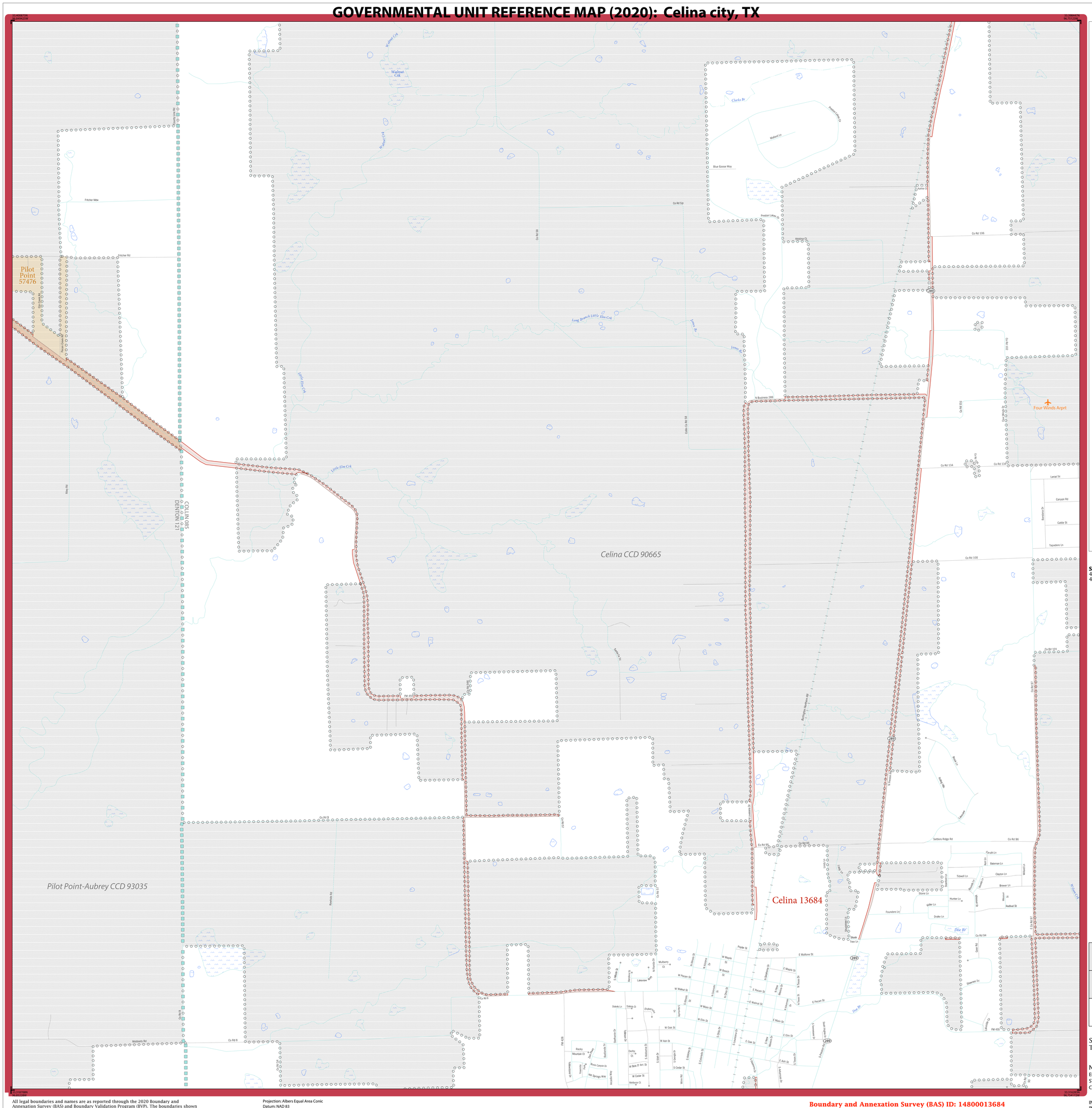
Pilot Point 57476
Pilot Point-Aubrey CCD 93035
Celina CCD 90665
Celina 13684
COLLIN 085
DENTON 121
Four Winds Arprt
Long Branch Little Elm Crk
Little Elm Crk
Walnut Crk
Clarks Br
Dog Br
Co Rd 106
Co Rd 134
Co Rd 100
Co Rd 101
Co Rd 96
Co Rd 94
Co Rd 8
Co Rd 9
Co Rd 12
Co Rd 17
Co Rd 27
Co Rd 28
Co Rd 58
Co Rd 95
Co Rd 322
Co Rd 350
Co Rd 351
Co Rd 352
Co Rd 353
FM 455
FM 428
N Business 289
Fitcher Rd
Fitcher Mdw
Blue Goose Way
Preston Lakes Dr
Malbert Ln
Lanat Trl
Canyon Rd
Cattle St
Tapadero Ln
Settlers Ridge Rd
Stone Ln
Hunter Ln
Foundem Ln
Drake Ln
Redbud St
Clayton Ln
Brewer Ln
Tidwell Ln
Bateman Ln
Cruth Ln
Shawnee Trl
Geer Rd
Rivera Rd
Motberly Rd
Lakeview
Mulberry Ct
Poplar St
E Mallone St
W Maple St
E Maple St
W Pecan St
E Pecan St
W Walnut St
E Walnut St
W Main St
E Main St
W Elm St
E Elm St
W Oak St
E Oak St
W Ash St
E Ash St
S Cedar St
W Cedar St
Dickens St
Dolores Ln
Dolcey Ct
Stallhorse Dr
Rocky Mountain Ct
Bryce Canyon Dr
Hot Springs Wlk
Derby Ct
W Bob O' Link St
Melanie Ct
Mulberry Ct
Shawnee Dr
Bandera Dr
Lakeridge Ct
Lakeridge Dr
Lakeridge Ln
Lakeridge Rd
Lakeridge Trl
Lakeridge Wy
Lakeridge Cir
Lakeridge Pl

GOVERNMENTAL UNIT REFERENCE MAP (2020): Celina city, TX

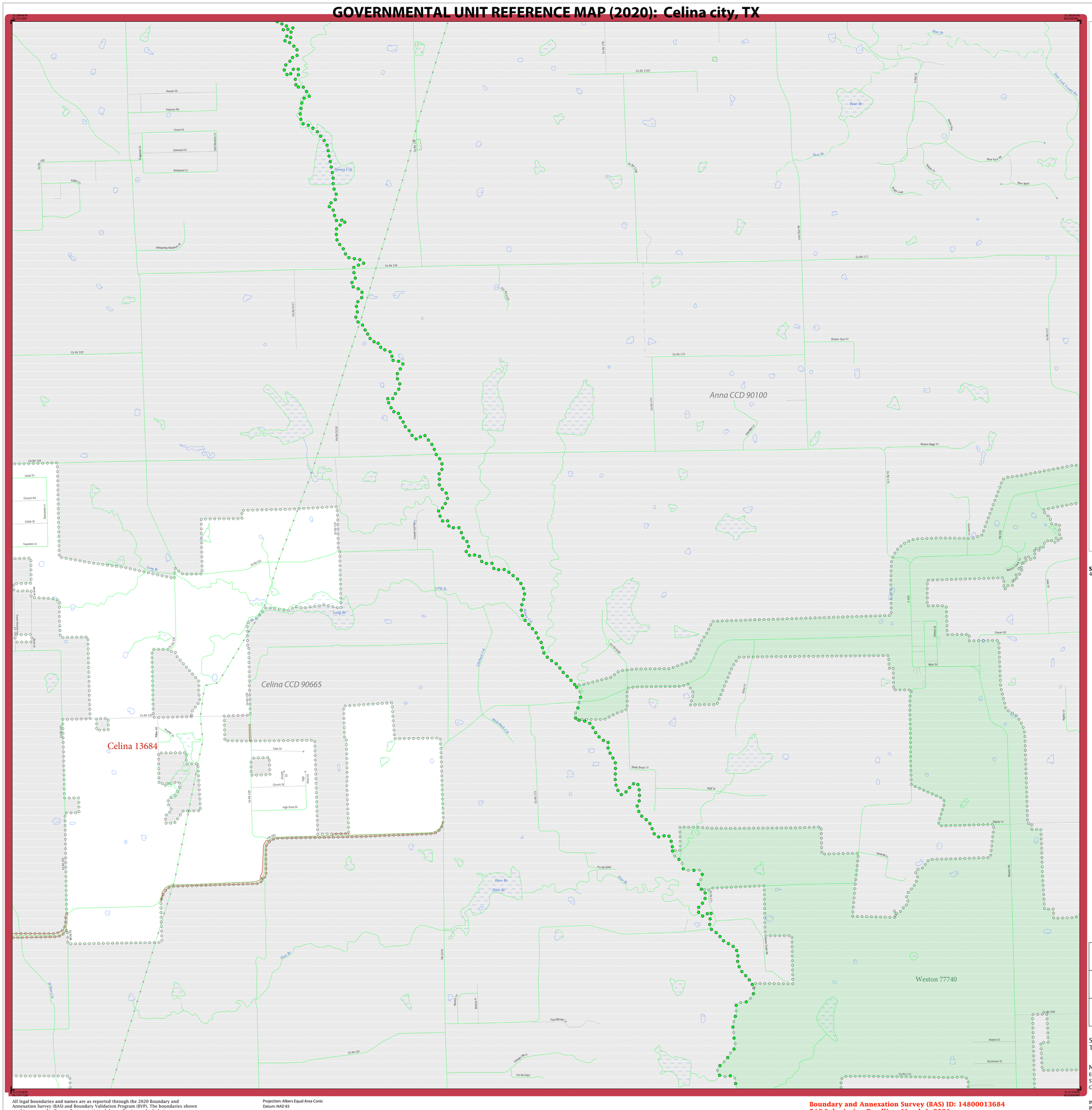
Anna CCD 90100
Celina CCD 90665
Celina 13684
Weston 77740
Co Rd 1103
Co Rd 135
Co Rd 177
Co Rd 102
Co Rd 173
Co Rd 134
Co Rd 137
Co Rd 129
Co Rd 172
Co Rd 171
Co Rd 170
Co Rd 206
Co Rd 217
Co Rd 178
Co Rd 176
Co Rd 175
Co Rd 125
Co Rd 124
Co Rd 123
Co Rd 122
Co Rd 121
Co Rd 120
Co Rd 119
Co Rd 118
Co Rd 117
Pvt Rd 5117
Pvt Rd 5118
Pvt Rd 5342
Pvt Rd 5481
Pvt Rd 2476
FM 1827
FM 1827D
FM 1827E
FM 1827F
FM 1827G
FM 1827H
FM 1827J
FM 1827K
FM 1827L
FM 1827M
FM 1827N
FM 1827P
FM 1827Q
FM 1827R
FM 1827S
FM 1827T
FM 1827U
FM 1827V
FM 1827W
FM 1827X
FM 1827Y
FM 1827Z
FM 1827AA
FM 1827AB
FM 1827AC
FM 1827AD
FM 1827AE
FM 1827AF
FM 1827AG
FM 1827AH
FM 1827AJ
FM 1827AK
FM 1827AL
FM 1827AM
FM 1827AN
FM 1827AP
FM 1827AQ
FM 1827AR
FM 1827AS
FM 1827AT
FM 1827AU
FM 1827AV
FM 1827AW
FM 1827AX
FM 1827AY
FM 1827AZ
FM 1827BA
FM 1827BB
FM 1827BC
FM 1827BD
FM 1827BE
FM 1827BF
FM 1827BG
FM 1827BH
FM 1827BJ
FM 1827BK
FM 1827BL
FM 1827BM
FM 1827BN
FM 1827BP
FM 1827BQ
FM 1827BR
FM 1827BS
FM 1827BT
FM 1827BU
FM 1827BV
FM 1827BW
FM 1827BX
FM 1827BY
FM 1827BZ
FM 1827CA
FM 1827CB
FM 1827CC
FM 1827CD
FM 1827CE
FM 1827CF
FM 1827CG
FM 1827CH
FM 1827CJ
FM 1827CK
FM 1827CL
FM 1827CM
FM 1827CN
FM 1827CP
FM 1827CQ
FM 1827CR
FM 1827CS
FM 1827CT
FM 1827CU
FM 1827CV
FM 1827CW
FM 1827CX
FM 1827CY
FM 1827CZ
FM 1827DA
FM 1827DB
FM 1827DC
FM 1827DD
FM 1827DE
FM 1827DF
FM 1827DG
FM 1827DH
FM 1827DJ
FM 1827DK
FM 1827DL
FM 1827DM
FM 1827DN
FM 1827DP
FM 1827DQ
FM 1827DR
FM 1827DS
FM 1827DT
FM 1827DU
FM 1827DV
FM 1827DW
FM 1827DX
FM 1827DY
FM 1827DZ
FM 1827EA
FM 1827EB
FM 1827EC
FM 1827ED
FM 1827EE
FM 1827EF
FM 1827EG
FM 1827EH
FM 1827EJ
FM 1827EK
FM 1827EL
FM 1827EM
FM 1827EN
FM 1827EP
FM 1827EQ
FM 1827ER
FM 1827ES
FM 1827ET
FM 1827EU
FM 1827EV
FM 1827EW
FM 1827EX
FM 1827EY
FM 1827EZ
FM 1827FA
FM 1827FB
FM 1827FC
FM 1827FD
FM 1827FE
FM 1827FF
FM 1827FG
FM 1827FH
FM 1827FJ
FM 1827FK
FM 1827FL
FM 1827FM
FM 1827FN
FM 1827FP
FM 1827FQ
FM 1827FR
FM 1827FS
FM 1827FT
FM 1827FU
FM 1827FV
FM 1827FW
FM 1827FX
FM 1827FY
FM 1827FZ
FM 1827GA
FM 1827GB
FM 1827GC
FM 1827GD
FM 1827GE
FM 1827GF
FM 1827GG
FM 1827GH
FM 1827GJ
FM 1827GK
FM 1827GL
FM 1827GM
FM 1827GN
FM 1827GP
FM 1827GQ
FM 1827GR
FM 1827GS
FM 1827GT
FM 1827GU
FM 1827GV
FM 1827GW
FM 1827GX
FM 1827GY
FM 1827GZ
FM 1827HA
FM 1827HB
FM 1827HC
FM 1827HD
FM 1827HE
FM 1827HF
FM 1827HG
FM 1827HH
FM 1827HJ
FM 1827HK
FM 1827HL
FM 1827HM
FM 1827HN
FM 1827HP
FM 1827HQ
FM 1827HR
FM 1827HS
FM 1827HT
FM 1827HU
FM 1827HV
FM 1827HW
FM 1827HX
FM 1827HY
FM 1827HZ
FM 1827JA
FM 1827JB
FM 1827JC
FM 1827JD
FM 1827JE
FM 1827JF
FM 1827JG
FM 1827JH
FM 1827JJ
FM 1827JK
FM 1827JL
FM 1827JM
FM 1827JN
FM 1827JP
FM 1827JQ
FM 1827JR
FM 1827JS
FM 1827JT
FM 1827JU
FM 1827JV
FM 1827JW
FM 1827JX
FM 1827JY
FM 1827JZ
FM 1827KA
FM 1827KB
FM 1827KC
FM 1827KD
FM 1827KE
FM 1827KF
FM 1827KG
FM 1827KH
FM 1827KJ
FM 1827KK
FM 1827KL
FM 1827KM
FM 1827KN
FM 1827KP
FM 1827KQ
FM 1827KR
FM 1827KS
FM 1827KT
FM 1827KU
FM 1827KV
FM 1827KW
FM 1827KX
FM 1827KY
FM 1827KZ
FM 1827LA
FM 1827LB
FM 1827LC
FM 1827LD
FM 1827LE
FM 1827LF
FM 1827LG
FM 1827LH
FM 1827LJ
FM 1827LK
FM 1827LL
FM 1827LM
FM 1827LN
FM 1827LP
FM 1827LQ
FM 1827LR
FM 1827LS
FM 1827LT
FM 1827LU
FM 1827LV
FM 1827LW
FM 1827LX
FM 1827LY
FM 1827LZ
FM 1827MA
FM 1827MB
FM 1827MC
FM 1827MD
FM 1827ME
FM 1827MF
FM 1827MG
FM 1827MH
FM 1827MJ
FM 1827MK
FM 1827ML
FM 1827MM
FM 1827MN
FM 1827MP
FM 1827MQ
FM 1827MR
FM 1827MS
FM 1827MT
FM 1827MU
FM 1827MV
FM 1827MW
FM 1827MX
FM 1827MY
FM 1827MZ
FM 1827NA
FM 1827NB
FM 1827NC
FM 1827ND
FM 1827NE
FM 1827NF
FM 1827NG
FM 1827NH
FM 1827NJ
FM 1827NK
FM 1827NL
FM 1827NM
FM 1827NN
FM 1827NP
FM 1827NQ
FM 1827NR
FM 1827NS
FM 1827NT
FM 1827NU
FM 1827NV
FM 1827NW
FM 1827NX
FM 1827NY
FM 1827NZ
FM 1827PA
FM 1827PB
FM 1827PC
FM 1827PD
FM 1827PE
FM 1827PF
FM 1827PG
FM 1827PH
FM 1827PJ
FM 1827PK
FM 1827PL
FM 1827PM
FM 1827PN
FM 1827PP
FM 1827PQ
FM 1827PR
FM 1827PS
FM 1827PT
FM 1827PU
FM 1827PV
FM 1827PW
FM 1827PX
FM 1827PY
FM 1827PZ
FM 1827QA
FM 1827QB
FM 1827QC
FM 1827QD
FM 1827QE
FM 1827QF
FM 1827QG
FM 1827QH
FM 1827QJ
FM 1827QK
FM 1827QL
FM 1827QM
FM 1827QN
FM 1827QP
FM 1827QQ
FM 1827QR
FM 1827QS
FM 1827QT
FM 1827QU
FM 1827QV
FM 1827QW
FM 1827QX
FM 1827QY
FM 1827QZ
FM 1827RA
FM 1827RB
FM 1827RC
FM 1827RD
FM 1827RE
FM 1827RF
FM 1827RG
FM 1827RH
FM 1827RJ
FM 1827RK
FM 1827RL
FM 1827RM
FM 1827RN
FM 1827RP
FM 1827RQ
FM 1827RR
FM 1827RS
FM 1827RT
FM 1827RU
FM 1827RV
FM 1827RW
FM 1827RX
FM 1827RY
FM 1827RZ
FM 1827SA
FM 1827SB
FM 1827SC
FM 1827SD
FM 1827SE
FM 1827SF
FM 1827SG
FM 1827SH
FM 1827SJ
FM 1827SK
FM 1827SL
FM 1827SM
FM 1827SN
FM 1827SP
FM 1827SQ
FM 1827SR
FM 1827SS
FM 1827ST
FM 1827SU
FM 1827SV
FM 1827SW
FM 1827SX
FM 1827SY
FM 1827SZ
FM 1827TA
FM 1827TB
FM 1827TC
FM 1827TD
FM 1827TE
FM 1827TF
FM 1827TG
FM 1827TH
FM 1827TJ
FM 1827TK
FM 1827TL
FM 1827TM
FM 1827TN
FM 1827TP
FM 1827TQ
FM 1827TR
FM 1827TS
FM 1827TT
FM 1827TU
FM 1827TV
FM 1827TW
FM 1827TX
FM 1827TY
FM 1827TZ
FM 1827UA
FM 1827UB
FM 1827UC
FM 1827UD
FM 1827UE
FM 1827UF
FM 1827UG
FM 1827UH
FM 1827UJ
FM 1827UK
FM 1827UL
FM 1827UM
FM 1827UN
FM 1827UP
FM 1827UQ
FM 1827UR
FM 1827US
FM 1827UT
FM 1827UU
FM 1827UV
FM 1827UW
FM 1827UX
FM 1827UY
FM 1827UZ
FM 1827VA
FM 1827VB
FM 1827VC
FM 1827VD
FM 1827VE
FM 1827VF
FM 1827VG
FM 1827VH
FM 1827VJ
FM 1827VK
FM 1827VL
FM 1827VM
FM 1827VN
FM 1827VP
FM 1827VQ
FM 1827VR
FM 1827VS
FM 1827VT
FM 1827VU
FM 1827VV
FM 1827VW
FM 1827VX
FM 1827VY
FM 1827VZ
FM 1827WA
FM 1827WB
FM 1827WC
FM 1827WD
FM 1827WE
FM 1827WF
FM 1827WG
FM 1827WH
FM 1827WJ
FM 1827WK
FM 1827WL
FM 1827WM
FM 1827WN
FM 1827WP
FM 1827WQ
FM 1827WR
FM 1827WS
FM 1827WT
FM 1827WU
FM 1827WV
FM 1827WW
FM 1827WX
FM 1827WY
FM 1827WZ
FM 1827XA
FM 1827XB
FM 1827XC
FM 1827XD
FM 1827XE
FM 1827XF
FM 1827XG
FM 1827XH
FM 1827XJ
FM 1827XK
FM 1827XL
FM 1827XM
FM 1827XN
FM 1827XP
FM 1827XQ
FM 1827XR
FM 1827XS
FM 1827XT
FM 1827XU
FM 1827XV
FM 1827XW
FM 1827XX
FM 1827XY
FM 1827XZ
FM 1827YA
FM 1827YB
FM 1827YC
FM 1827YD
FM 1827YE
FM 1827YF
FM 1827YG
FM 1827YH
FM 1827YJ
FM 1827YK
FM 1827YL
FM 1827YM
FM 1827YN
FM 1827YP
FM 1827YQ
FM 1827YR
FM 1827YS
FM 1827YT
FM 1827YU
FM 1827YV
FM 1827YW
FM 1827YX
FM 1827YY
FM 1827YZ
FM 1827ZA
FM 1827ZB
FM 1827ZC
FM 1827ZD
FM 1827ZE
FM 1827ZF
FM 1827ZG
FM 1827ZH
FM 1827ZJ
FM 1827ZK
FM 1827ZL
FM 1827ZM
FM 1827ZN
FM 1827ZP
FM 1827ZQ
FM 1827ZR
FM 1827ZS
FM 1827ZT
FM 1827ZU
FM 1827ZV
FM 1827ZW
FM 1827ZX
FM 1827ZY
FM 1827ZZ

GOVERNMENTAL UNIT REFERENCE MAP (2020): Celina city, TX

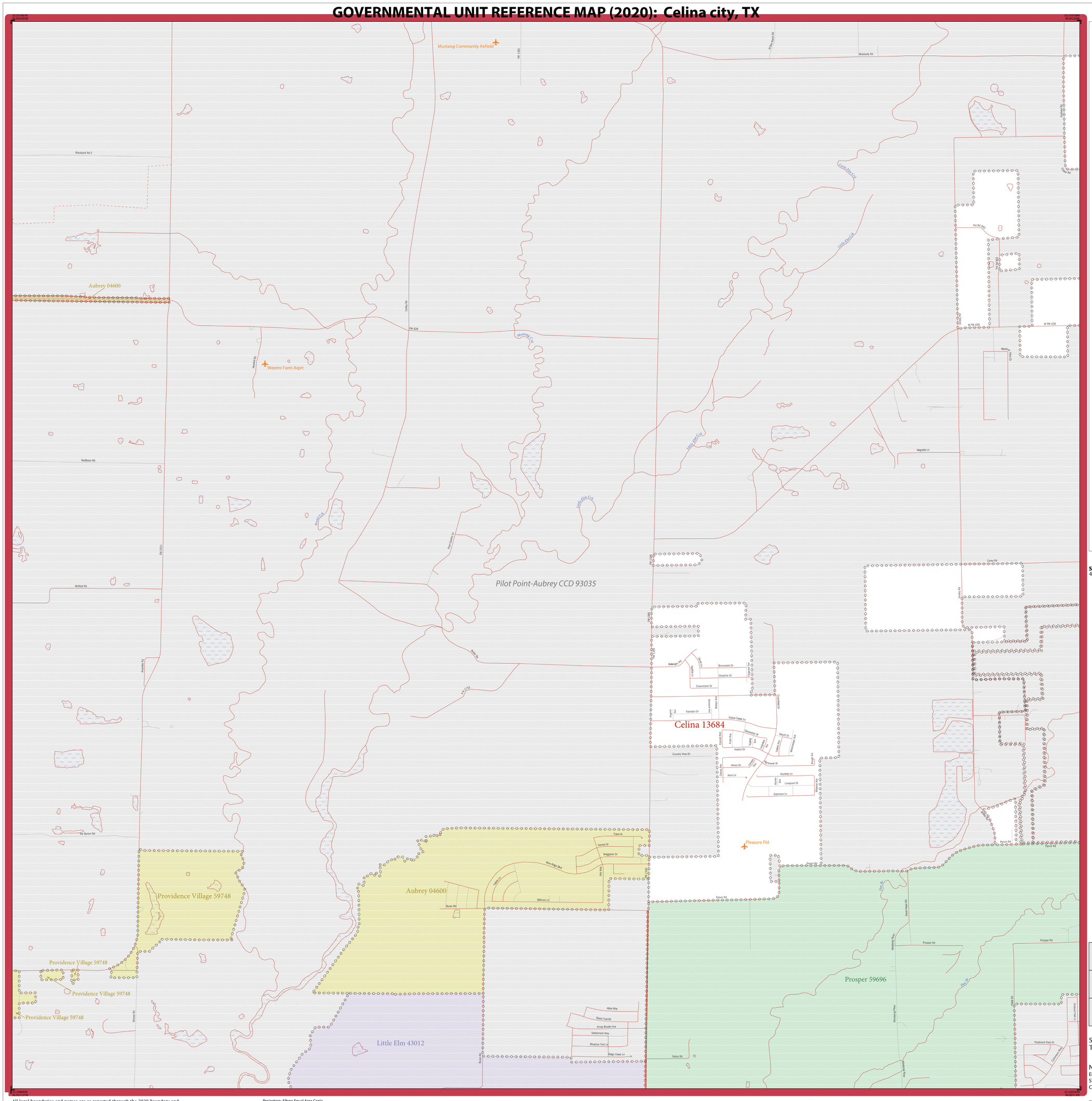

LEGEND

SYMBOL DESCRIPTION	SYMBOL	LABEL STYLE
Federal American Indian Reservation		L'ANSE RESERVATION (TA 1880)
Off-Reservation Trust Land		T1880
American Indian Tribal Subdivision		SHONTO (620)
Alaska Native Regional Corporation (ANRC)		*NANA ANRC 52120*
State (or statistically equivalent entity)		NEW YORK 36
County (or statistically equivalent entity)		ERIE 029
Minor Civil Division (MCD)[1]		Lee town 41460
Census County Division (CCD)[2]		*Jemez CCD 91650*
Consolidated City		MILFORD 47500
Incorporated Place - Subject Area		Rome 63418
Incorporated Place - Other Area[3]		Davis 18100
Census Designated Place (CDP)[2]		*Cochiti 16560*

DESCRIPTION	SYMBOL	DESCRIPTION	SYMBOL
Interstate	10	Water Body	Pleasant Lake
U.S. Highway	2	Swamp or Marsh	Okefenokee Swamp
State Highway	4	Glacier	Bering Glacier
Other Road	Marsh Ln	Airport, Airfield, or Helicopter Landing Pad	Oxnard Airport
Cul-de-sac		College or University	Coll/Univ
Circle		Military	Fort Belvoir
Geographic Offset or Corridor		Prison or Juvenile Detention Center	P/JDC
4WD Trail, Stairway, Alley, Walkway, or Ferry		Cemetery	Powell Cmtry
Railroad	Southern RR	Golf Course	Pinehurst Glfcrs
Pipeline or Power Line		National Park or Forest	Yosemite NP
Ridge or Fence		Other Park	St Francis Park
Property Line or Nonvisible Boundary		Outside Subject Area	
Perennial Stream	Tumbling Cr	Inset Area	A1
Intermittent Stream	Piney Cr		
Mountain Peak or Hill	Mt. Baker		

Where state, county, and/or MCD/CCD boundaries coincide, the map shows the boundary symbol for only the highest-ranking of these boundaries. Where American Indian reservation and American Indian tribal subdivision boundaries coincide, the map shows only the American Indian reservation boundaries.

Entity names are followed by either their FIPS code or census code; parentheses indicate a census code.

1 'MCD*' indicates a false MCD. These are for Census Bureau use only.

2 The CCD and CDP boundaries represent statistical entities only and are not updated through the BAS.

3 Incorporated place name color corresponds to the incorporated place fill color.

Due to space limitations, some road names, along with other feature and geography names on the map, may not be shown.

The Census Bureau stores primary and alternate road names, but only primary road names are used to label the roads on these maps.

SUBJECT AREA COUNTIES ON MAP SHEET
48121 Denton

Key to Adjacent Sheets

		2
	4	5

Sheet Location within Entity

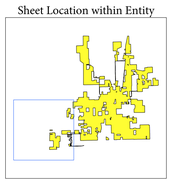

Sheet 4 of 6 PARENT sheets
Total Sheets: 7 (Index 1; Parent 6; Inset 0)

NAME: Celina city (13684)
ENTITY TYPE: Incorporated Place
ST: Texas (48)
CO: Collin (085), Denton (121)

INDEX OR PARENT SHEET #: 004
INSET SHEET #: 000000

2020 INCORPORATED PLACE REF MAP (PARENT)

5330148000136840040000 00

All legal boundaries and names are as reported through the 2020 Boundary and Annexation Survey (BAS) and Boundary Validation Program (BVP). The boundaries shown on this map are for Census Bureau statistical data collection and tabulation purposes only; their depiction and designation for statistical purposes does not constitute a determination of jurisdictional authority or rights of ownership or entitlement.

Data Source: U.S. Census Bureau's MAF/TIGER database (TAB20), November 2020
Created by Geography Division: December 12, 2020

U.S. DEPARTMENT OF COMMERCE U.S. Census Bureau

Projection: Albers Equal Area Conic
Datum: NAD 83
Spheroid: GRS 80
1st Standard Parallel: 27 36 51
2nd Standard Parallel: 34 43 24
Central Meridian: -100 04 35
Latitude of Projection's Origin: 25 50 13
False Easting: 0
False Northing: 0

0 0.3 0.6 0.9 1.2 1.5 Kilometers
0 0.2 0.4 0.6 0.8 1 Miles
The plotted map scale is 1:12,500

N W E S

Boundary and Annexation Survey (BAS) ID: 14800013684
BAS Submission Deadline: March 1, 2021

PDF versions of the BAS maps are available at:
www.census.gov/programs-surveys/bas/geographies.html

For more information, or to request additional maps, please email geo.bas@census.gov, call 1-800-972-5651, or visit www.census.gov/programs-surveys/bas.html.

GOVERNMENTAL UNIT REFERENCE MAP (2020): Celina city, TX

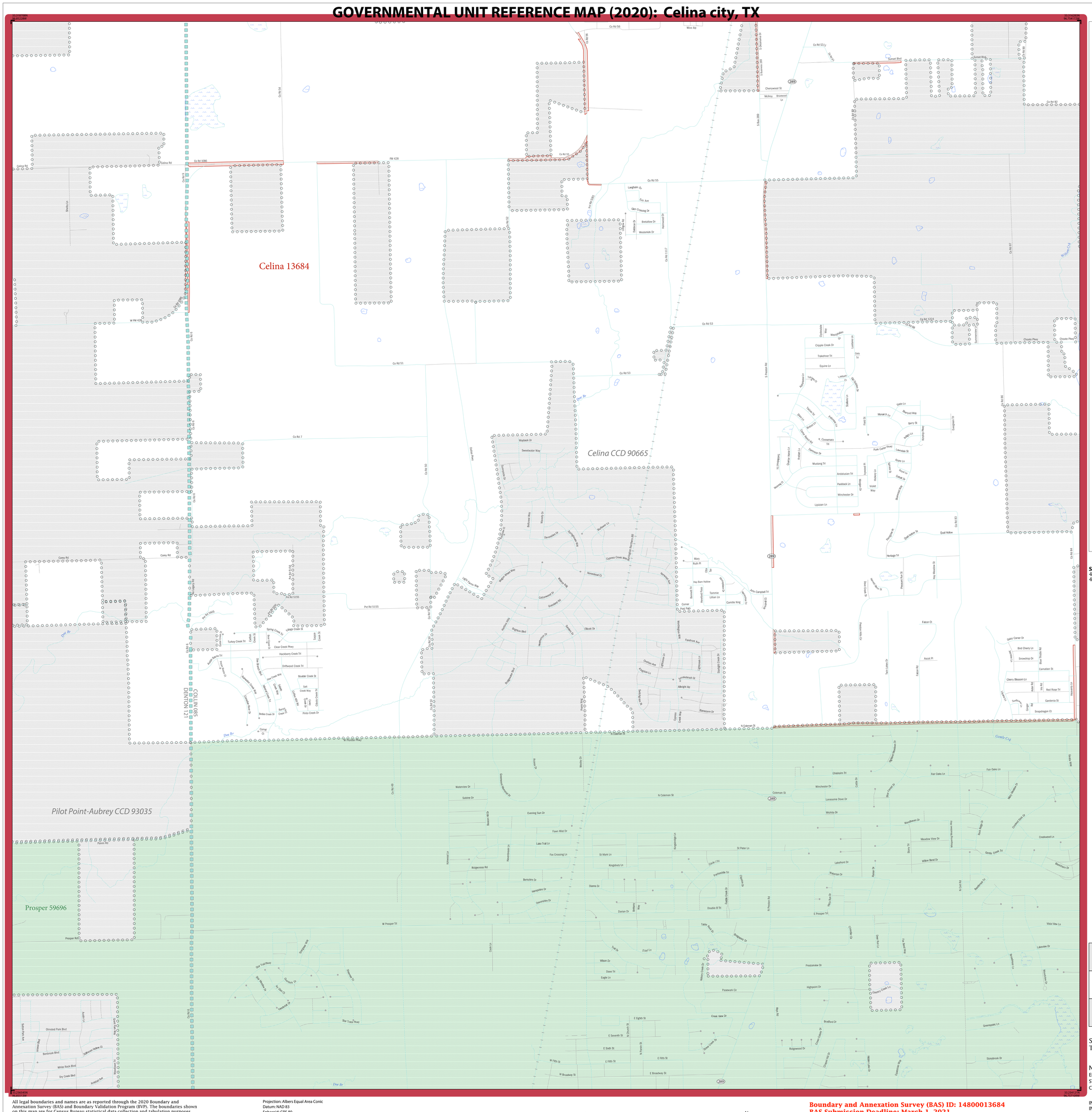
Celina 13684
Celina CCD 90665
Pilot Point-Aubrey CCD 93035
Prosper 59696
COLLIN 085
DENTON 121
Co Rd 56
Winn Rd
Co Rd 54
Co Rd 3086
FM 428
W FM 428
Celina Rd
Co Rd 55
Co Rd 52
Co Rd 51
Co Rd 53
Co Rd 7
Co Rd 50
Co Rd 49
Co Rd 48
Co Rd 47
Co Rd 46
Co Rd 45
Co Rd 44
Co Rd 43
Co Rd 42
Co Rd 41
Co Rd 40
Co Rd 39
Co Rd 38
Co Rd 37
Co Rd 36
Co Rd 35
Co Rd 34
Co Rd 33
Co Rd 32
Co Rd 31
Co Rd 30
Co Rd 29
Co Rd 28
Co Rd 27
Co Rd 26
Co Rd 25
Co Rd 24
Co Rd 23
Co Rd 22
Co Rd 21
Co Rd 20
Co Rd 19
Co Rd 18
Co Rd 17
Co Rd 16
Co Rd 15
Co Rd 14
Co Rd 13
Co Rd 12
Co Rd 11
Co Rd 10
Co Rd 9
Co Rd 8
Co Rd 7
Co Rd 6
Co Rd 5
Co Rd 4
Co Rd 3
Co Rd 2
Co Rd 1
Pvt Rd 5155
FM 5155
Carey Rd
Sheila Ln
Dow Br
Doe Br
Wilson Cr
Grassy Cr
Sunset Blvd
Cherrywood St
McIlroy
Briarwood Ln
S Preston Rd
S Rte 289
Choate Pkwy
Choate Pkwy
Punk Carter Pkwy
Quail Hollow
Quail Hollow St
Heritage Trl
Falcon Ct
Ascot Pl
Falcon Rd
Hay Meadow St
Pleasant Run St
Fairway Dr
Twin Lakes Dr
Dairy Corner Dr
Bird Cherry Ln
Snowdrop Dr
Blue Thistle Rd
Carnation St
Cherry Blossom Ln
Iris Rd
Red Rose Trl
Gardenia St
Sunflower Ln
Ginger Rd
Snapdragon Ct
Wisteria Dr
Lavender Ln
Hickory Ln
Violet Way
Berkshire Blvd
Andalusian Trl
Paddock Ln
Winchester Dr
Lipizzan Ln
Mustang Trl
Dartmoor Dr
Covenant Trl
Monarch Ln
Berry St
Bluebird Way
Kristin Pkwy
Evergreen Trl
Fairway Dr
Cypress Creek Blvd
Hornwood Ct
Elbert Dr
Brighton Blvd
Westminster Dr
Freehold Ave
Albright Ave
Ramsdorn Dr
Spring Creek Way
Spring Creek Dr
Stanford Creek Dr
Hay Barn Hollow
Tommie Lilian Ln
Camille King
Allie Campbell Trl
Mary Ruth Pl
Corner Frog Pond
Elm St
Ryan Ln
Bennett Trl
Westfield Trace
Sycamore Ln
Sycamore St
Sycamore Ave
Sycamore Blvd
Sycamore Rd
Sycamore Dr
Sycamore Ln
Sycamore Cir
Sycamore Way
Sycamore Creek Dr
Sycamore Creek Way
Sycamore Creek Ln
Sycamore Creek Cir
Sycamore Creek Rd
Sycamore Creek Blvd
Sycamore Creek Trl
Sycamore Creek Pkwy
Sycamore Creek Ct
Sycamore Creek Sq
Sycamore Creek Way
Sycamore Creek Dr

GOVERNMENTAL UNIT REFERENCE MAP (2020): Celina city, TX

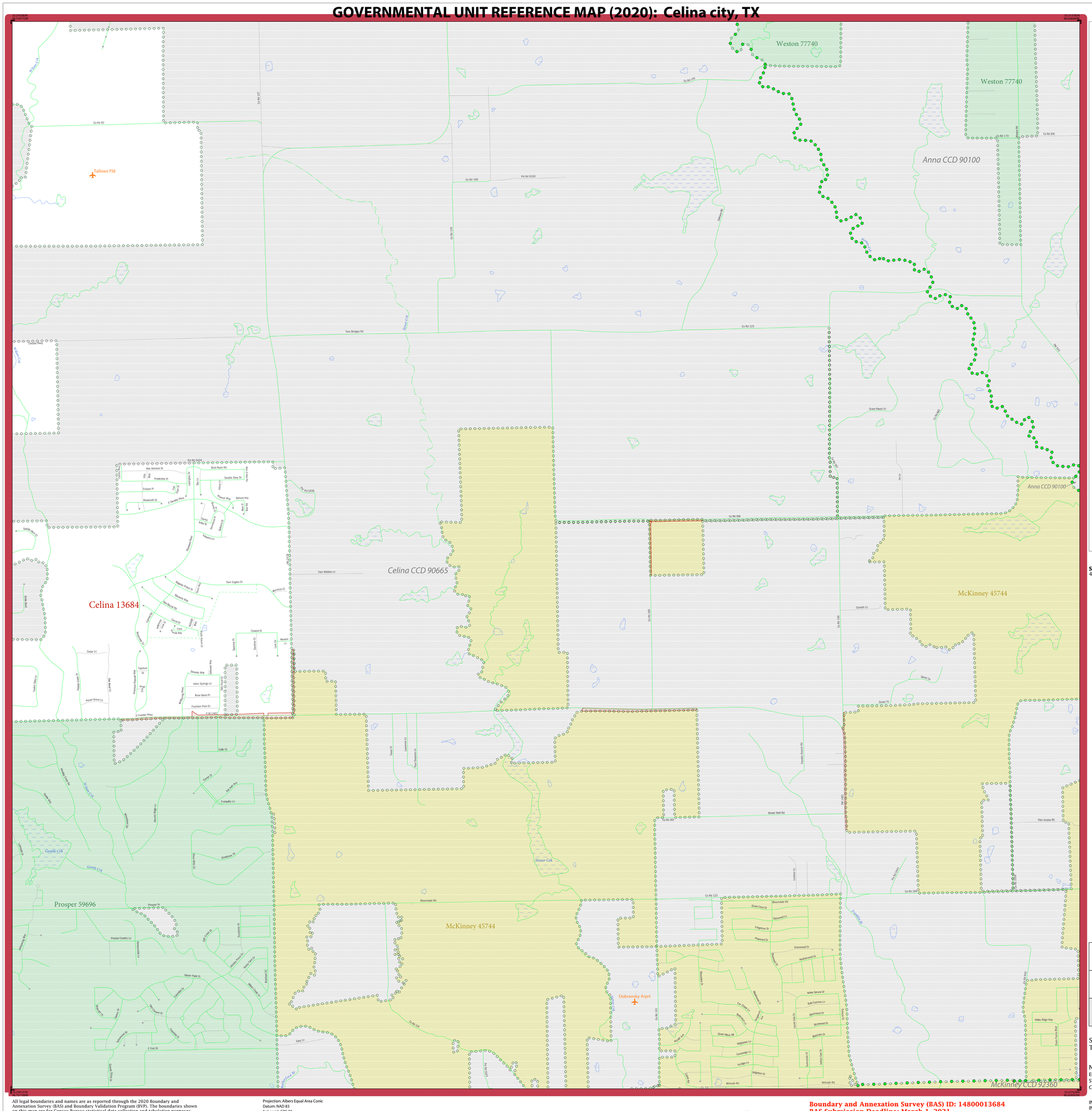

LEGEND

SYMBOL DESCRIPTION	SYMBOL	LABEL STYLE
Federal American Indian Reservation		L'ANSE RESERVATION (TA 1880)
Off-Reservation Trust Land		T1880
American Indian Tribal Subdivision		SHONTO (620)
Alaska Native Regional Corporation (ANRC)		NANA ANRC 52120
State (or statistically equivalent entity)		NEW YORK 36
County (or statistically equivalent entity)		ERIE 029
Minor Civil Division (MCD)[1]		Lee town 41460
Census County Division (CCD)[2]		Jemez CCD 91650
Consolidated City		MILFORD 47500
Incorporated Place - Subject Area		Rome 63418
Incorporated Place - Other Area[3]		Davis 18100
Census Designated Place (CDP)[2]		Cochiti 16560

DESCRIPTION	SYMBOL	DESCRIPTION	SYMBOL
Interstate	5	Water Body	Pleasant Lake
U.S. Highway	2	Swamp or Marsh	Okefenokee Swamp
State Highway	4	Glacier	Bering Glacier
Other Road	Marsh Ln	Airport, Airfield, or Helicopter Landing Pad	Oxnard Airport
Cul-de-sac		College or University	Coll/Univ
Circle		Military	Fort Belvoir
Geographic Offset or Corridor		Prison or Juvenile Detention Center	P/JDC
4WD Trail, Stairway, Alley, Walkway, or Ferry		Cemetery	Powell Cmtry
Railroad	Southern RR	Golf Course	Pinehurst Glfcrs
Pipeline or Power Line		National Park or Forest	Yosemite NP
Ridge or Fence		Other Park	St Francis Park
Property Line or Nonvisible Boundary		Outside Subject Area	
Perennial Stream	Tumbling Cr	Inset Area	A1
Intermittent Stream	Piney Cr		
Mountain Peak or Hill	Mt. Baker		

Where state, county, and/or MCD/CCD boundaries coincide, the map shows the boundary symbol for only the highest-ranking of these boundaries. Where American Indian reservation and American Indian tribal subdivision boundaries coincide, the map shows only the American Indian reservation boundaries.

Entity names are followed by either their FIPS code or census code; parentheses indicate a census code.

1 'MCD*' indicates a false MCD. These are for Census Bureau use only.
2 The CCD and CDP boundaries represent statistical entities only and are not updated through the BAS.
3 Incorporated place name color corresponds to the incorporated place fill color.

Due to space limitations, some road names, along with other feature and geography names on the map, may not be shown.

The Census Bureau stores primary and alternate road names, but only primary road names are used to label the roads on these maps.

SUBJECT AREA COUNTIES ON MAP SHEET
48085 Collin

Key to Adjacent Sheets

2	3	
5	6	

Sheet Location within Entity

Sheet 6 of 6 PARENT sheets
Total Sheets: 7 (Index 1; Parent 6; Inset 0)

NAME: Celina city (13684)
ENTITY TYPE: Incorporated Place
ST: Texas (48)
CO: Collin (085), Denton (121)

INDEX OR PARENT SHEET #: 006
INSET SHEET #: 000000

2020 INCORPORATED PLACE REF MAP (PARENT)

5330148000136840060000 00

All legal boundaries and names are as reported through the 2020 Boundary and Annexation Survey (BAS) and Boundary Validation Program (BVP). The boundaries shown on this map are for Census Bureau statistical data collection and tabulation purposes only; their depiction and designation for statistical purposes does not constitute a determination of jurisdictional authority or rights of ownership or entitlement.

Data Source: U.S. Census Bureau's MAF/TIGER database (TAB20), November 2020
Created by Geography Division: December 12, 2020

U.S. DEPARTMENT OF COMMERCE U.S. Census Bureau

Projection: Albers Equal Area Conic
Datum: NAD 83
Spheroid: GRS 80
1st Standard Parallel: 27 36 51
2nd Standard Parallel: 34 43 24
Central Meridian: -100 04 35
Latitude of Projection's Origin: 25 50 13
False Easting: 0
False Northing: 0

0 0.3 0.6 0.9 1.2 1.5 Kilometers
0 0.2 0.4 0.6 0.8 1 Miles
The plotted map scale is 1:12,500

N W E S

Boundary and Annexation Survey (BAS) ID: 14800013684
BAS Submission Deadline: March 1, 2021

PDF versions of the BAS maps are available at:
www.census.gov/programs-surveys/bas/geographies.html

For more information, or to request additional maps, please email geo.bas@census.gov, call 1-800-972-5651, or visit www.census.gov/programs-surveys/bas.html.

United States Census Bureau