GOVERNMENTAL UNIT REFERENCE MAP (2020): Cleburne city, TX

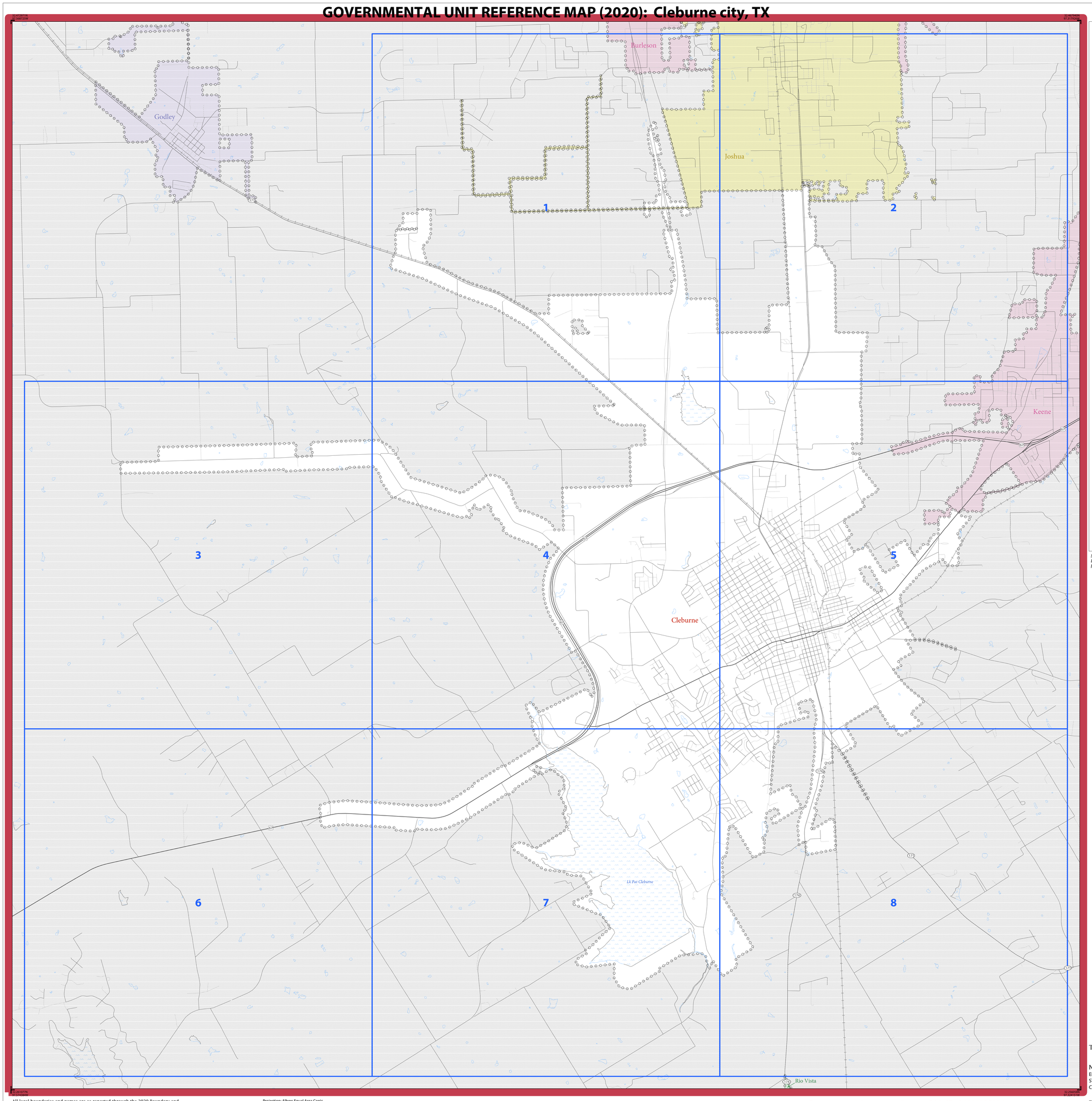

LEGEND

SYMBOL DESCRIPTION	SYMBOL	LABEL STYLE
Federal American Indian Reservation		L'ANSE RESERVATION (TA 1880)
Off-Reservation Trust Land		T1880
American Indian Tribal Subdivision		SHONTO (620)
Alaska Native Regional Corporation (ANRC)		*NANA ANRC 52120*
State (or statistically equivalent entity)		NEW YORK 36
County (or statistically equivalent entity)		ERIE 029
Minor Civil Division (MCD)[1]		Lee town 41460
Census County Division (CCD)[2]		*Jemez CCD 91650*
Consolidated City		MILFORD 47500
Incorporated Place - Subject Area		Rome 63418
Incorporated Place - Other Area[3]		Davis 18100
Census Designated Place (CDP)[2]		*Cochiti 16560*

DESCRIPTION	SYMBOL	DESCRIPTION	SYMBOL
Interstate	5	Water Body	Pleasant Lake
U.S. Highway	2	Swamp or Marsh	Okefenokee Swamp
State Highway	4	Glacier	Bering Glacier
Other Road	Marsh Ln	Airport, Airfield, or Helicopter Landing Pad	Oxnard Airport
Cul-de-sac		College or University	Coll/Univ
Circle		Military	Fort Belvoir
Geographic Offset or Corridor		Prison or Juvenile Detention Center	P/JDC
4WD Trail, Stairway, Alley, Walkway, or Ferry		Cemetery	Powell Cmtry
Railroad	Southern RR	Golf Course	Pinehurst Glfcrs
Pipeline or Power Line		National Park or Forest	Yosemite NP
Ridge or Fence		Other Park	St Francis Park
Property Line or Nonvisible Boundary		Outside Subject Area	
Perennial Stream	Tumbling Cr	Inset Area	A1
Intermittent Stream	Piney Cr		
Mountain Peak or Hill	Mt. Baker		

Where state, county, and/or MCD/CCD boundaries coincide, the map shows the boundary symbol for only the highest-ranking of these boundaries. Where American Indian reservation and American Indian tribal subdivision boundaries coincide, the map shows only the American Indian reservation boundaries.

Entity names are followed by either their FIPS code or census code; parentheses indicate a census code.

1 'MCD*' indicates a false MCD. These are for Census Bureau use only.

2 The CCD and CDP boundaries represent statistical entities only and are not updated through the BAS.

3 Incorporated place name color corresponds to the incorporated place fill color.

Due to space limitations, some road names, along with other feature and geography names on the map, may not be shown.

The Census Bureau stores primary and alternate road names, but only primary road names are used to label the roads on these maps.

Note: This index map sheet provides the map sheet configuration in relation to the subject entity. Due to scale limitations, map content may be simplified. Refer to parent and/or inset map sheets for detailed map content.

Total Sheets: 9 (Index 1; Parent 8; Inset 0)

NAME: Cleburne city (15364)
ENTITY TYPE: Incorporated Place
ST: Texas (48)
CO: Johnson (251)

INDEX OR PARENT SHEET #: 000
INSET SHEET #: 000000

2020 INCORPORATED PLACE REF MAP (INDEX)

5330148000153640000000000

All legal boundaries and names are as reported through the 2020 Boundary and Annexation Survey (BAS) and Boundary Validation Program (BVP). The boundaries shown on this map are for Census Bureau statistical data collection and tabulation purposes only; their depiction and designation for statistical purposes does not constitute a determination of jurisdictional authority or rights of ownership or entitlement.

Data Source: U.S. Census Bureau's MAF/TIGER database (TAB20), November 2020
Created by Geography Division: December 12, 2020

U.S. DEPARTMENT OF COMMERCE U.S. Census Bureau

Projection: Albers Equal Area Conic
Datum: NAD 83
Spheroid: GRS 80
1st Standard Parallel: 27 36 51
2nd Standard Parallel: 34 43 24
Central Meridian: -100 04 35
Latitude of Projection's Origin: 25 50 13
False Easting: 0
False Northing: 0

0 0.9 1.8 2.7 3.6 4.5 Kilometers
0 0.6 1.2 1.8 2.4 3 Miles
The plotted map scale is 1:32,241

N W E S

Boundary and Annexation Survey (BAS) ID: 14800015364
BAS Submission Deadline: March 1, 2021

PDF versions of the BAS maps are available at:
www.census.gov/programs-surveys/bas/geographies.html

For more information, or to request additional maps, please email geo.bas@census.gov, call 1-800-972-5651, or visit www.census.gov/programs-surveys/bas.html.

United States Census Bureau

GOVERNMENTAL UNIT REFERENCE MAP (2020): Cleburne city, TX

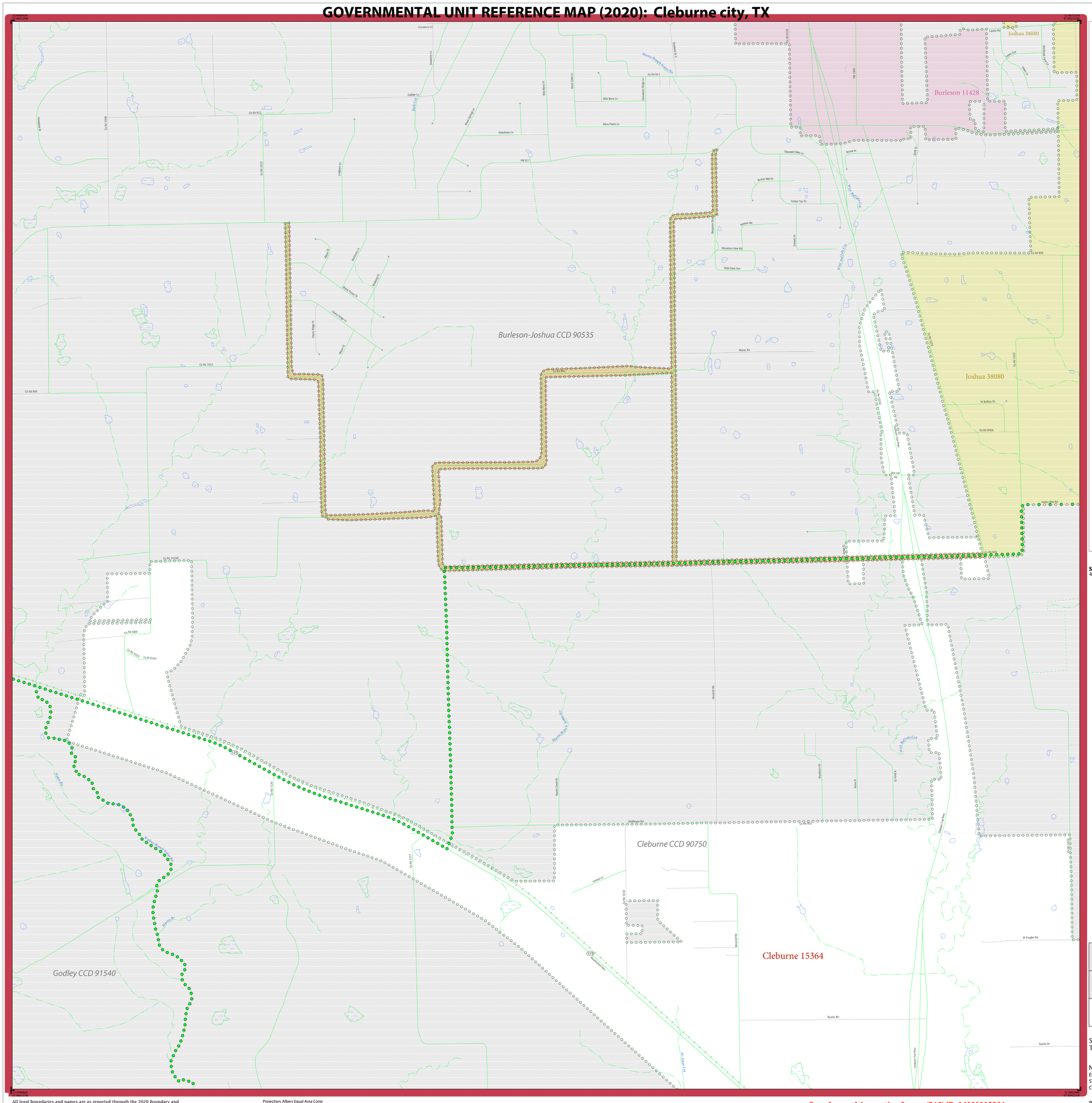

LEGEND

SYMBOL DESCRIPTION	SYMBOL	LABEL STYLE
Federal American Indian Reservation		L'ANSE RESERVATION (TA 1880)
Off-Reservation Trust Land		T1880
American Indian Tribal Subdivision		SHONTO (620)
Alaska Native Regional Corporation (ANRC)		NANA ANRC 52120
State (or statistically equivalent entity)		NEW YORK 36
County (or statistically equivalent entity)		ERIE 029
Minor Civil Division (MCD)[1]		Lee town 41460
Census County Division (CCD)[2]		Jemez CCD 91650
Consolidated City		MILFORD 47500
Incorporated Place - Subject Area		Rome 63418
Incorporated Place - Other Area[3]		Davis 18100
Census Designated Place (CDP)[2]		Cochiti 16560

DESCRIPTION	SYMBOL	DESCRIPTION	SYMBOL
Interstate	10	Water Body	Pleasant Lake
U.S. Highway	2	Swamp or Marsh	Okefenokee Swamp
State Highway	4	Glacier	Bering Glacier
Other Road	Marsh Ln	Airport, Airfield, or Helicopter Landing Pad	Oxnard Airport
Cul-de-sac		College or University	Coll/Univ
Circle		Military	Fort Belvoir
Geographic Offset or Corridor		Prison or Juvenile Detention Center	P/JDC
4WD Trail, Stairway, Alley, Walkway, or Ferry		Cemetery	Powell Cmtry
Railroad	Southern RR	Golf Course	Pinehurst GlfCrs
Pipeline or Power Line		National Park or Forest	Yosemite NP
Ridge or Fence		Other Park	St Francis Park
Property Line or Nonvisible Boundary		Outside Subject Area	
Perennial Stream	Tumbling Cr	Inset Area	A1
Intermittent Stream	Piney Cr		
Mountain Peak or Hill	Mt. Baker		

Where state, county, and/or MCD/CCD boundaries coincide, the map shows the boundary symbol for only the highest-ranking of these boundaries. Where American Indian reservation and American Indian tribal subdivision boundaries coincide, the map shows only the American Indian reservation boundaries.

Entity names are followed by either their FIPS code or census code; parentheses indicate a census code.

1 'MCD*' indicates a false MCD. These are for Census Bureau use only.

2 The CCD and CDP boundaries represent statistical entities only and are not updated through the BAS.

3 Incorporated place name color corresponds to the incorporated place fill color.

Due to space limitations, some road names, along with other feature and geography names on the map, may not be shown.

The Census Bureau stores primary and alternate road names, but only primary road names are used to label the roads on these maps.

SUBJECT AREA COUNTIES ON MAP SHEET
48251 Johnson

Key to Adjacent Sheets

	1	2
3	4	5

Sheet Location within Entity

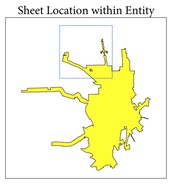

Sheet 1 of 8 PARENT sheets
Total Sheets: 9 (Index 1; Parent 8; Inset 0)

NAME: Cleburne city (15364)
ENTITY TYPE: Incorporated Place
ST: Texas (48)
CO: Johnson (251)

INDEX OR PARENT SHEET #: 001
INSET SHEET #: 000000

2020 INCORPORATED PLACE REF MAP (PARENT)

5330148000153640010000 00

All legal boundaries and names are as reported through the 2020 Boundary and Annexation Survey (BAS) and Boundary Validation Program (BVP). The boundaries shown on this map are for Census Bureau statistical data collection and tabulation purposes only; their depiction and designation for statistical purposes does not constitute a determination of jurisdictional authority or rights of ownership or entitlement.

Data Source: U.S. Census Bureau's MAF/TIGER database (TAB20), November 2020
Created by Geography Division: December 12, 2020

U.S. DEPARTMENT OF COMMERCE U.S. Census Bureau

Projection: Albers Equal Area Conic
Datum: NAD 83
Spheroid: GRS 80
1st Standard Parallel: 27 36 51
2nd Standard Parallel: 34 43 24
Central Meridian: -100 04 35
Latitude of Projection's Origin: 25 50 13
False Easting: 0
False Northing: 0

0 0.3 0.6 0.9 1.2 1.5 Kilometers
0 0.2 0.4 0.6 0.8 1 Miles
The plotted map scale is 1:10,500

N W E S

Boundary and Annexation Survey (BAS) ID: 14800015364
BAS Submission Deadline: March 1, 2021

PDF versions of the BAS maps are available at: www.census.gov/programs-surveys/bas/geographies.html

For more information, or to request additional maps, please email geo.bas@census.gov, call 1-800-972-5651, or visit www.census.gov/programs-surveys/bas.html.

United States Census Bureau

GOVERNMENTAL UNIT REFERENCE MAP (2020): Cleburne city, TX

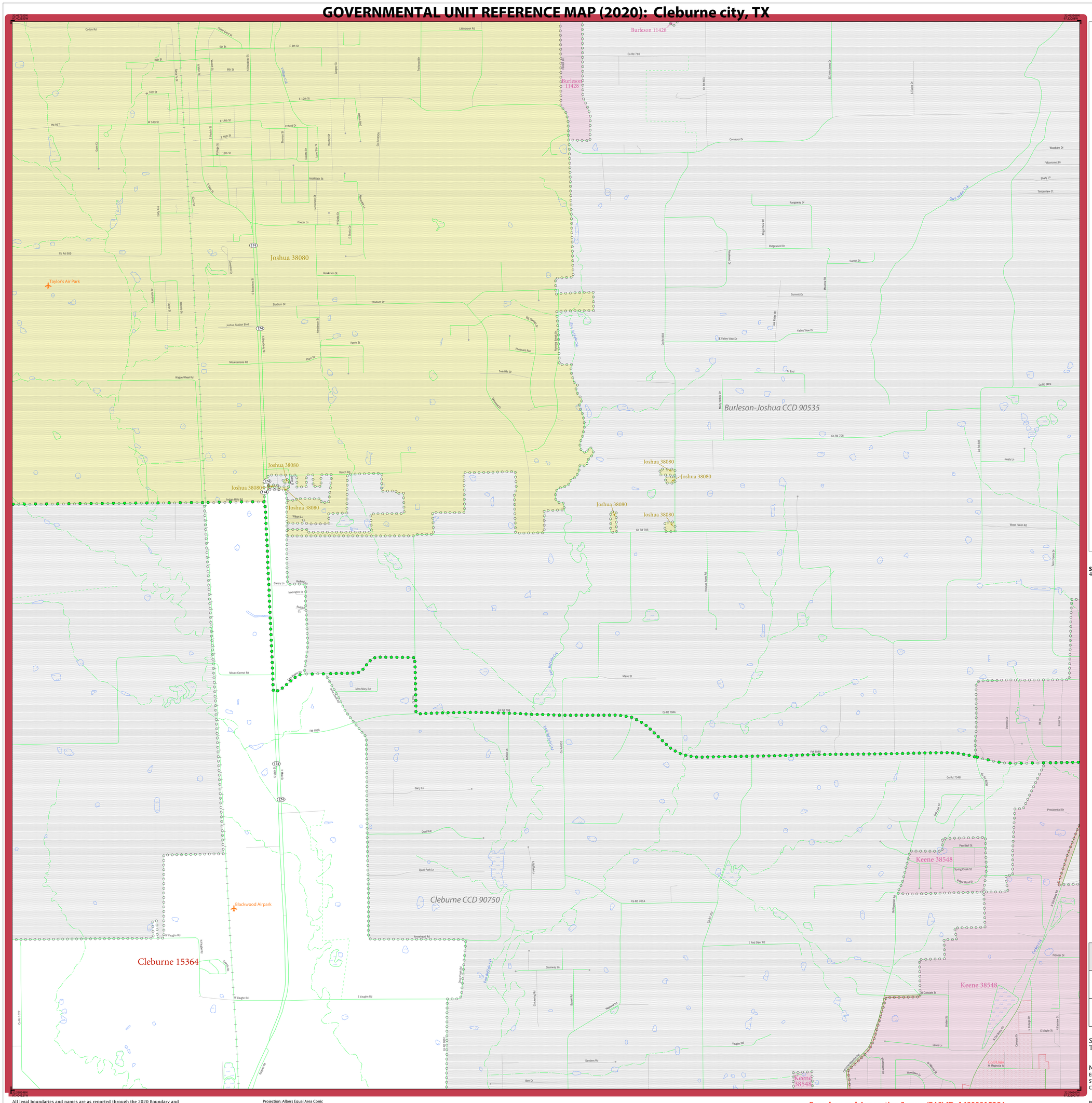

LEGEND

SYMBOL DESCRIPTION	SYMBOL	LABEL STYLE
Federal American Indian Reservation		L'ANSE RESERVATION (TA 1880)
Off-Reservation Trust Land		T1880
American Indian Tribal Subdivision		SHONTO (620)
Alaska Native Regional Corporation (ANRC)		NANA ANRC 52120
State (or statistically equivalent entity)		NEW YORK 36
County (or statistically equivalent entity)		ERIE 029
Minor Civil Division (MCD)[1]		Lee town 41460
Census County Division (CCD)[2]		Jemez CCD 91650
Consolidated City		MILFORD 47500
Incorporated Place - Subject Area		Rome 63418
Incorporated Place - Other Area[3]		Davis 18100
Census Designated Place (CDP)[2]		Cochiti 16560

DESCRIPTION	SYMBOL	DESCRIPTION	SYMBOL
Interstate	10	Water Body	Pleasant Lake
U.S. Highway	2	Swamp or Marsh	Okefenokee Swamp
State Highway	4	Glacier	Bering Glacier
Other Road	Marsh Ln	Airport, Airfield, or Helicopter Landing Pad	Oxnard Airport
Cul-de-sac		College or University	Coll/Univ
Circle		Military	Fort Belvoir
Geographic Offset or Corridor		Prison or Juvenile Detention Center	P/JDC
4WD Trail, Stairway, Alley, Walkway, or Ferry		Cemetery	Powell Cmtry
Railroad	Southern RR	Golf Course	Pinehurst Glfcrs
Pipeline or Power Line		National Park or Forest	Yosemite NP
Ridge or Fence		Other Park	St Francis Park
Property Line or Nonvisible Boundary		Outside Subject Area	
Perennial Stream	Tumbling Cr	Inset Area	A1
Intermittent Stream	Piney Cr		
Mountain Peak or Hill	Mt. Baker		

Where state, county, and/or MCD/CCD boundaries coincide, the map shows the boundary symbol for only the highest-ranking of these boundaries. Where American Indian reservation and American Indian tribal subdivision boundaries coincide, the map shows only the American Indian reservation boundaries.

Entity names are followed by either their FIPS code or census code; parentheses indicate a census code.

1 'MCD*' indicates a false MCD. These are for Census Bureau use only.

2 The CCD and CDP boundaries represent statistical entities only and are not updated through the BAS.

3 Incorporated place name color corresponds to the incorporated place fill color.

Due to space limitations, some road names, along with other feature and geography names on the map, may not be shown.

The Census Bureau stores primary and alternate road names, but only primary road names are used to label the roads on these maps.

SUBJECT AREA COUNTIES ON MAP SHEET
48251 Johnson

Key to Adjacent Sheets

1	2	
4	5	

Sheet Location within Entity

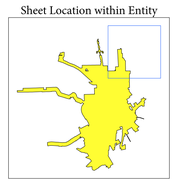

Sheet 2 of 8 PARENT sheets
Total Sheets: 9 (Index 1; Parent 8; Inset 0)

NAME: Cleburne city (15364)
ENTITY TYPE: Incorporated Place
ST: Texas (48)
CO: Johnson (251)

INDEX OR PARENT SHEET #: 002
INSET SHEET #: 000000

2020 INCORPORATED PLACE REF MAP (PARENT)

5330148000153640020000 00

All legal boundaries and names are as reported through the 2020 Boundary and Annexation Survey (BAS) and Boundary Validation Program (BVP). The boundaries shown on this map are for Census Bureau statistical data collection and tabulation purposes only; their depiction and designation for statistical purposes does not constitute a determination of jurisdictional authority or rights of ownership or entitlement.

Data Source: U.S. Census Bureau's MAF/TIGER database (TAB20), November 2020
Created by Geography Division: December 12, 2020

U.S. DEPARTMENT OF COMMERCE U.S. Census Bureau

Projection: Albers Equal Area Conic
Datum: NAD 83
Spheroid: GRS 80
1st Standard Parallel: 27 36 51
2nd Standard Parallel: 34 43 24
Central Meridian: -100 04 35
Latitude of Projection's Origin: 25 50 13
False Easting: 0
False Northing: 0

0 0.3 0.6 0.9 1.2 1.5 Kilometers
0 0.2 0.4 0.6 0.8 1 Miles
The plotted map scale is 1:10,500

N W E S

Boundary and Annexation Survey (BAS) ID: 14800015364
BAS Submission Deadline: March 1, 2021

PDF versions of the BAS maps are available at:
www.census.gov/programs-surveys/bas/geographies.html

For more information, or to request additional maps, please email geo.bas@census.gov, call 1-800-972-5651, or visit www.census.gov/programs-surveys/bas.html.

United States Census Bureau

GOVERNMENTAL UNIT REFERENCE MAP (2020): Cleburne city, TX

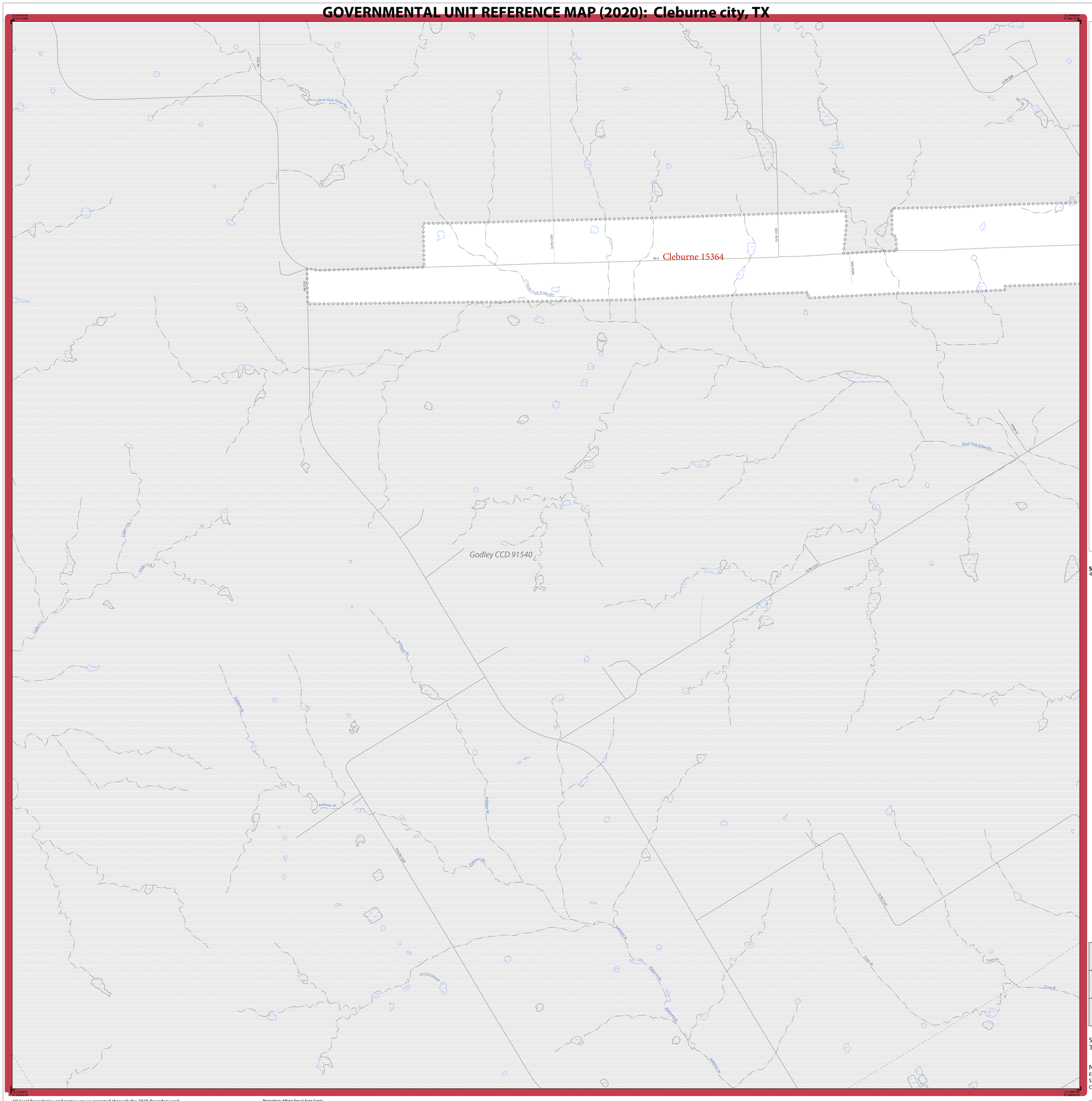

LEGEND

SYMBOL DESCRIPTION	SYMBOL	LABEL STYLE
Federal American Indian Reservation		L'ANSE RESERVATION (TA 1880)
Off-Reservation Trust Land		T1880
American Indian Tribal Subdivision		SHONTO (620)
Alaska Native Regional Corporation (ANRC)		NANA ANRC 52120
State (or statistically equivalent entity)		NEW YORK 36
County (or statistically equivalent entity)		ERIE 029
Minor Civil Division (MCD)[1]		Lee town 41460
Census County Division (CCD)[2]		Jemez CCD 91650
Consolidated City		MILFORD 47500
Incorporated Place - Subject Area		Rome 63418
Incorporated Place - Other Area[3]		Davis 18100
Census Designated Place (CDP)[2]		Cochiti 16560

DESCRIPTION	SYMBOL	DESCRIPTION	SYMBOL
Interstate	10	Water Body	Pleasant Lake
U.S. Highway	2	Swamp or Marsh	Okefenokee Swamp
State Highway	4	Glacier	Bering Glacier
Other Road	Marsh Ln	Airport, Airfield, or Helicopter Landing Pad	Oxnard Airport
Cul-de-sac		College or University	Coll/Univ
Circle		Military	Fort Belvoir
Geographic Offset or Corridor		Prison or Juvenile Detention Center	P/JDC
4WD Trail, Stairway, Alley, Walkway, or Ferry		Cemetery	Powell Cmtry
Railroad	Southern RR	Golf Course	Pinehurst Glfcrs
Pipeline or Power Line		National Park or Forest	Yosemite NP
Ridge or Fence		Other Park	St Francis Park
Property Line or Nonvisible Boundary		Outside Subject Area	
Perennial Stream	Tumbling Cr	Inset Area	A1
Intermittent Stream	Piney Cr		
Mountain Peak or Hill	Mt. Baker		

Where state, county, and/or MCD/CCD boundaries coincide, the map shows the boundary symbol for only the highest-ranking of these boundaries. Where American Indian reservation and American Indian tribal subdivision boundaries coincide, the map shows only the American Indian reservation boundaries.

Entity names are followed by either their FIPS code or census code; parentheses indicate a census code.

1 'MCD*' indicates a false MCD. These are for Census Bureau use only.

2 The CCD and CDP boundaries represent statistical entities only and are not updated through the BAS.

3 Incorporated place name color corresponds to the incorporated place fill color.

Due to space limitations, some road names, along with other feature and geography names on the map, may not be shown.

The Census Bureau stores primary and alternate road names, but only primary road names are used to label the roads on these maps.

SUBJECT AREA COUNTIES ON MAP SHEET
48251 Johnson

Key to Adjacent Sheets

		1
	3	4
	6	7

Sheet Location within Entity

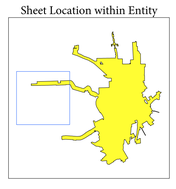

Sheet 3 of 8 PARENT sheets
Total Sheets: 9 (Index 1; Parent 8; Inset 0)

NAME: Cleburne city (15364)
ENTITY TYPE: Incorporated Place
ST: Texas (48)
CO: Johnson (251)

INDEX OR PARENT SHEET #: 003
INSET SHEET #: 000000

2020 INCORPORATED PLACE REF MAP (PARENT)

5330148000153640030000 00

All legal boundaries and names are as reported through the 2020 Boundary and Annexation Survey (BAS) and Boundary Validation Program (BVP). The boundaries shown on this map are for Census Bureau statistical data collection and tabulation purposes only; their depiction and designation for statistical purposes does not constitute a determination of jurisdictional authority or rights of ownership or entitlement.

Data Source: U.S. Census Bureau's MAF/TIGER database (TAB20), November 2020
Created by Geography Division: December 12, 2020

U.S. DEPARTMENT OF COMMERCE U.S. Census Bureau

Projection: Albers Equal Area Conic
Datum: NAD 83
Spheroid: GRS 80
1st Standard Parallel: 27 36 51
2nd Standard Parallel: 34 43 24
Central Meridian: -100 04 35
Latitude of Projection's Origin: 25 50 13
False Easting: 0
False Northing: 0

0 0.3 0.6 0.9 1.2 1.5 Kilometers
0 0.2 0.4 0.6 0.8 1 Miles
The plotted map scale is 1:10,500

N W E S

Boundary and Annexation Survey (BAS) ID: 14800015364
BAS Submission Deadline: March 1, 2021

PDF versions of the BAS maps are available at:
www.census.gov/programs-surveys/bas/geographies.html

For more information, or to request additional maps, please email geo.bas@census.gov, call 1-800-972-5651, or visit www.census.gov/programs-surveys/bas.html.

United States Census Bureau

GOVERNMENTAL UNIT REFERENCE MAP (2020): Cleburne city, TX

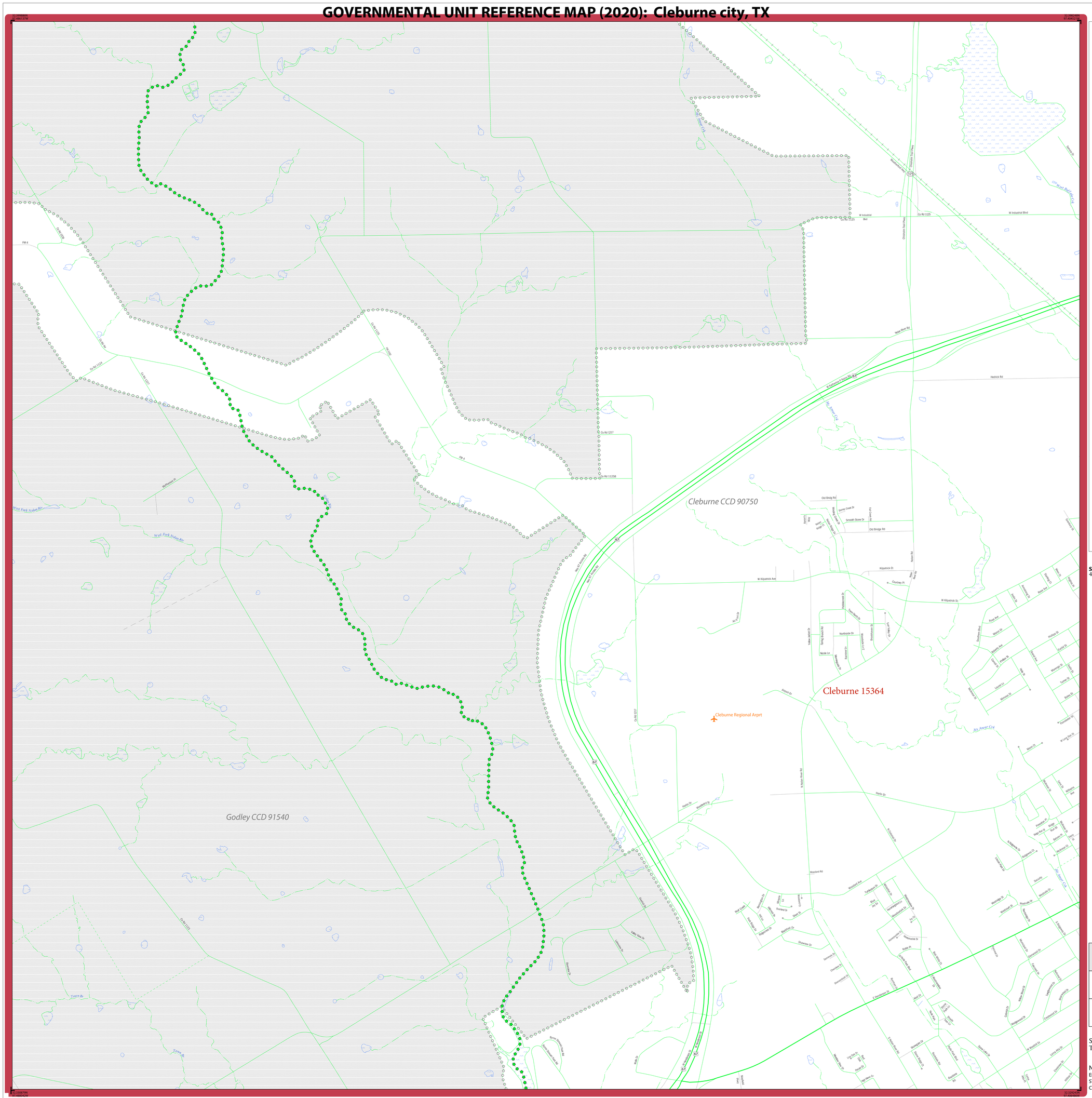
Cleburne CCD 90750
Cleburne 15364
Godley CCD 91540
Cleburne Regional Arprt
Mt Amer Cr
West Fork Nolan Riv
Nolan Riv
Chisholm Trail Pkwy
W Industrial Blvd
Co Rd 1125
Co Rd 1217
Co Rd 1125B
Hedrick Rd
Old Bridge Rd
W Kilpatrick Ave
W Kilpatrick St
Kilpatrick Ct
Courtney Pl
Nolan Rd
Airport Dr
Hardin Dr
Woodland Rd
Woodland Ave
Sunset Dr
Blue Jay Dr
Hummingbird Dr
Meadowlark Dr
Robin Dr
Hawthorne Dr
Sparrow Dr
Cherokee Dr
Shawnee Dr
Bluebird Dr
Rayfield Dr
Wellington Dr
Wellington Ln
Wellington Ct
Hedgewood Dr
Oakwood Dr
Forest Dr
Westwood Dr
Eastwood Dr
Lakewood Dr
Sherwood Dr
Dogwood Dr
Hedgewood Ct
Dogwood Ct
W Bluebird Dr
Grand Ridge Dr
Cedar Ridge Dr
Hillside Dr
Lewis Park
Sycamore Dr
Sycamore Ln
Sycamore Ct
Sycamore Pl
Sycamore Cir
Sycamore Ter
Sycamore Way
Sycamore Trl
Sycamore Xing
Sycamore Run
Sycamore Bend
Sycamore Hill
Sycamore Ridge
Sycamore Knoll
Sycamore Grove
Sycamore Glen
Sycamore Park
Sycamore Pass
Sycamore Point
Sycamore Crest
Sycamore Vista
Sycamore View
Sycamore Meadow
Sycamore Springs
Sycamore Creek
Sycamore Canyon
Sycamore Ridge
Sycamore Hollow
Sycamore Valley
Sycamore Forest
Sycamore Grove

GOVERNMENTAL UNIT REFERENCE MAP (2020): Cleburne city, TX

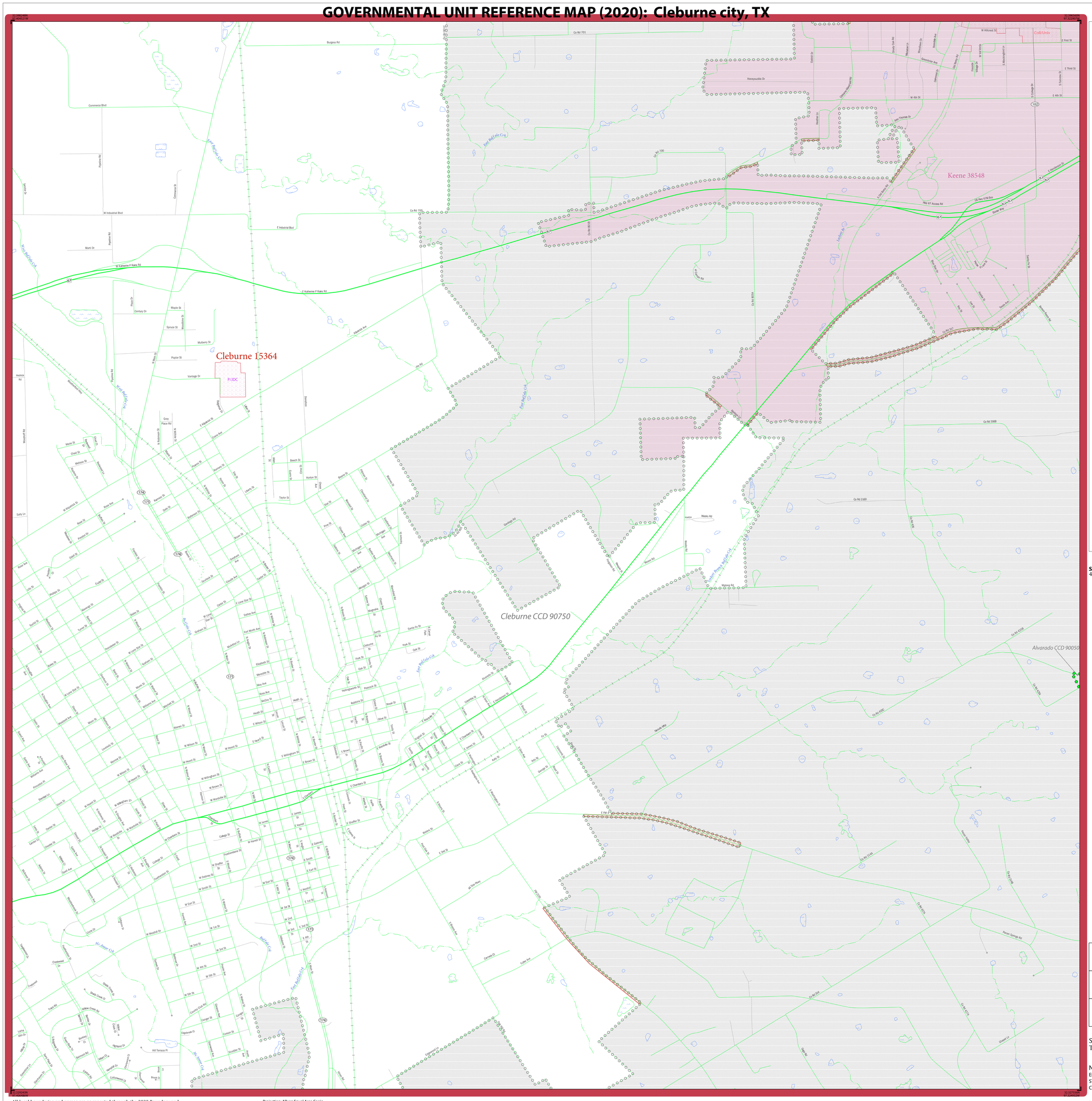
Cleburne 15364
P/JDC
Keene 38548
Cleburne CCD 90750
Alvarado CCD 90050
Coll/Univ
Fort Belvoir
Powell Cmtry
Pinehurst GlfCrs
Yosemite NP
St Francis Park
Oxnard Airport
Pleasant Lake
Okefenokee Swamp
Bering Glacier
Tumbling Cr
Piney Cr
Mt. Baker
Marsh Ln
Southern RR
Burgess Rd
Commerce Blvd
W Industrial Blvd
E Industrial Blvd
W Katherine P Ruins Rd
E Katherine P Ruins Rd
Hwy 67 Access Rd
US Hwy 67/N Bus
Bypass 67
Co Rd 701
Co Rd 705
Co Rd 801E
Co Rd 810A
Co Rd 310D
Co Rd 310E
Co Rd 420
Co Rd 424
Co Rd 426
Co Rd 428
Co Rd 428A
Co Rd 428B
Co Rd 428C
Co Rd 428D
Co Rd 428E
Co Rd 428F
Co Rd 428G
Co Rd 428H
Co Rd 428J
Co Rd 428K
Co Rd 428L
Co Rd 428M
Co Rd 428N
Co Rd 428P
Co Rd 428Q
Co Rd 428R
Co Rd 428S
Co Rd 428T
Co Rd 428U
Co Rd 428V
Co Rd 428W
Co Rd 428X
Co Rd 428Y
Co Rd 428Z
Co Rd 428AA
Co Rd 428AB
Co Rd 428AC
Co Rd 428AD
Co Rd 428AE
Co Rd 428AF
Co Rd 428AG
Co Rd 428AH
Co Rd 428AJ
Co Rd 428AK
Co Rd 428AL
Co Rd 428AM
Co Rd 428AN
Co Rd 428AP
Co Rd 428AQ
Co Rd 428AR
Co Rd 428AS
Co Rd 428AT
Co Rd 428AU
Co Rd 428AV
Co Rd 428AW
Co Rd 428AX
Co Rd 428AY
Co Rd 428AZ
Co Rd 428BA
Co Rd 428BB
Co Rd 428BC
Co Rd 428BD
Co Rd 428BE
Co Rd 428BF
Co Rd 428BG
Co Rd 428BH
Co Rd 428BJ
Co Rd 428BK
Co Rd 428BL
Co Rd 428BM
Co Rd 428BN
Co Rd 428BP
Co Rd 428BQ
Co Rd 428BR
Co Rd 428BS
Co Rd 428BT
Co Rd 428BU
Co Rd 428BV
Co Rd 428BW
Co Rd 428BX
Co Rd 428BY
Co Rd 428BZ
Co Rd 428CA
Co Rd 428CB
Co Rd 428CC
Co Rd 428CD
Co Rd 428CE
Co Rd 428CF
Co Rd 428CG
Co Rd 428CH
Co Rd 428CJ
Co Rd 428CK
Co Rd 428CL
Co Rd 428CM
Co Rd 428CN
Co Rd 428CP
Co Rd 428CQ
Co Rd 428CR
Co Rd 428CS
Co Rd 428CT
Co Rd 428CU
Co Rd 428CV
Co Rd 428CW
Co Rd 428CX
Co Rd 428CY
Co Rd 428CZ
Co Rd 428DA
Co Rd 428DB
Co Rd 428DC
Co Rd 428DD
Co Rd 428DE
Co Rd 428DF
Co Rd 428DG
Co Rd 428DH
Co Rd 428DJ
Co Rd 428DK
Co Rd 428DL
Co Rd 428DM
Co Rd 428DN
Co Rd 428DP
Co Rd 428DQ
Co Rd 428DR
Co Rd 428DS
Co Rd 428DT
Co Rd 428DU
Co Rd 428DV
Co Rd 428DW
Co Rd 428DX
Co Rd 428DY
Co Rd 428DZ
Co Rd 428EA
Co Rd 428EB
Co Rd 428EC
Co Rd 428ED
Co Rd 428EE
Co Rd 428EF
Co Rd 428EG
Co Rd 428EH
Co Rd 428EJ
Co Rd 428EK
Co Rd 428EL
Co Rd 428EM
Co Rd 428EN
Co Rd 428EP
Co Rd 428EQ
Co Rd 428ER
Co Rd 428ES
Co Rd 428ET
Co Rd 428EU
Co Rd 428EV
Co Rd 428EW
Co Rd 428EX
Co Rd 428EY
Co Rd 428EZ
Co Rd 428FA
Co Rd 428FB
Co Rd 428FC
Co Rd 428FD
Co Rd 428FE
Co Rd 428FF
Co Rd 428FG
Co Rd 428FH
Co Rd 428FJ
Co Rd 428FK
Co Rd 428FL
Co Rd 428FM
Co Rd 428FN
Co Rd 428FP
Co Rd 428FQ
Co Rd 428FR
Co Rd 428FS
Co Rd 428FT
Co Rd 428FU
Co Rd 428FV
Co Rd 428FW
Co Rd 428FX
Co Rd 428FY
Co Rd 428FZ
Co Rd 428GA
Co Rd 428GB
Co Rd 428GC
Co Rd 428GD
Co Rd 428GE
Co Rd 428GF
Co Rd 428GG
Co Rd 428GH
Co Rd 428GJ
Co Rd 428GK
Co Rd 428GL
Co Rd 428GM
Co Rd 428GN
Co Rd 428GP
Co Rd 428GQ
Co Rd 428GR
Co Rd 428GS
Co Rd 428GT
Co Rd 428GU
Co Rd 428GV
Co Rd 428GW
Co Rd 428GX
Co Rd 428GY
Co Rd 428GZ
Co Rd 428HA
Co Rd 428HB
Co Rd 428HC
Co Rd 428HD
Co Rd 428HE
Co Rd 428HF
Co Rd 428HG
Co Rd 428HH
Co Rd 428HJ
Co Rd 428HK
Co Rd 428HL
Co Rd 428HM
Co Rd 428HN
Co Rd 428HP
Co Rd 428HQ
Co Rd 428HR
Co Rd 428HS
Co Rd 428HT
Co Rd 428HU
Co Rd 428HV
Co Rd 428HW
Co Rd 428HX
Co Rd 428HY
Co Rd 428HZ
Co Rd 428JA
Co Rd 428JB
Co Rd 428JC
Co Rd 428JD
Co Rd 428JE
Co Rd 428JF
Co Rd 428JG
Co Rd 428JH
Co Rd 428JJ
Co Rd 428JK
Co Rd 428JL
Co Rd 428JM
Co Rd 428JN
Co Rd 428JP
Co Rd 428JQ
Co Rd 428JR
Co Rd 428JS
Co Rd 428JT
Co Rd 428JU
Co Rd 428JV
Co Rd 428JW
Co Rd 428JX
Co Rd 428JY
Co Rd 428JZ
Co Rd 428KA
Co Rd 428KB
Co Rd 428KC
Co Rd 428KD
Co Rd 428KE
Co Rd 428KF
Co Rd 428KG
Co Rd 428KH
Co Rd 428KJ
Co Rd 428KK
Co Rd 428KL
Co Rd 428KM
Co Rd 428KN
Co Rd 428KP
Co Rd 428KQ
Co Rd 428KR
Co Rd 428KS
Co Rd 428KT
Co Rd 428KU
Co Rd 428KV
Co Rd 428KW
Co Rd 428KX
Co Rd 428KY
Co Rd 428KZ
Co Rd 428LA
Co Rd 428LB
Co Rd 428LC
Co Rd 428LD
Co Rd 428LE
Co Rd 428LF
Co Rd 428LG
Co Rd 428LH
Co Rd 428LJ
Co Rd 428LK
Co Rd 428LL
Co Rd 428LM
Co Rd 428LN
Co Rd 428LP
Co Rd 428LQ
Co Rd 428LR
Co Rd 428LS
Co Rd 428LT
Co Rd 428LU
Co Rd 428LV
Co Rd 428LW
Co Rd 428LX
Co Rd 428LY
Co Rd 428LZ
Co Rd 428MA
Co Rd 428MB
Co Rd 428MC
Co Rd 428MD
Co Rd 428ME
Co Rd 428MF
Co Rd 428MG
Co Rd 428MH
Co Rd 428MJ
Co Rd 428MK
Co Rd 428ML
Co Rd 428MM
Co Rd 428MN
Co Rd 428MP
Co Rd 428MQ
Co Rd 428MR
Co Rd 428MS
Co Rd 428MT
Co Rd 428MU
Co Rd 428MV
Co Rd 428MW
Co Rd 428MX
Co Rd 428MY
Co Rd 428MZ
Co Rd 428NA
Co Rd 428NB
Co Rd 428NC
Co Rd 428ND
Co Rd 428NE
Co Rd 428NF
Co Rd 428NG
Co Rd 428NH
Co Rd 428NJ
Co Rd 428NK
Co Rd 428NL
Co Rd 428NM
Co Rd 428NN
Co Rd 428NP
Co Rd 428NQ
Co Rd 428NR
Co Rd 428NS
Co Rd 428NT
Co Rd 428NU
Co Rd 428NV
Co Rd 428NW
Co Rd 428NX
Co Rd 428NY
Co Rd 428NZ
Co Rd 428PA
Co Rd 428PB
Co Rd 428PC
Co Rd 428PD
Co Rd 428PE
Co Rd 428PF
Co Rd 428PG
Co Rd 428PH
Co Rd 428PJ
Co Rd 428PK
Co Rd 428PL
Co Rd 428PM
Co Rd 428PN
Co Rd 428PP
Co Rd 428PQ
Co Rd 428PR
Co Rd 428PS
Co Rd 428PT
Co Rd 428PU
Co Rd 428PV
Co Rd 428PW
Co Rd 428PX
Co Rd 428PY
Co Rd 428PZ
Co Rd 428QA
Co Rd 428QB
Co Rd 428QC
Co Rd 428QD
Co Rd 428QE
Co Rd 428QF
Co Rd 428QG
Co Rd 428QH
Co Rd 428QJ
Co Rd 428QK
Co Rd 428QL
Co Rd 428QM
Co Rd 428QN
Co Rd 428QP
Co Rd 428QQ
Co Rd 428QR
Co Rd 428QS
Co Rd 428QT
Co Rd 428QU
Co Rd 428QV
Co Rd 428QW
Co Rd 428QX
Co Rd 428QY
Co Rd 428QZ
Co Rd 428RA
Co Rd 428RB
Co Rd 428RC
Co Rd 428RD
Co Rd 428RE
Co Rd 428RF
Co Rd 428RG
Co Rd 428RH
Co Rd 428RJ
Co Rd 428RK
Co Rd 428RL
Co Rd 428RM
Co Rd 428RN
Co Rd 428RP
Co Rd 428RQ
Co Rd 428RR
Co Rd 428RS
Co Rd 428RT
Co Rd 428RU
Co Rd 428RV
Co Rd 428RW
Co Rd 428RX
Co Rd 428RY
Co Rd 428RZ
Co Rd 428SA
Co Rd 428SB
Co Rd 428SC
Co Rd 428SD
Co Rd 428SE
Co Rd 428SF
Co Rd 428SG
Co Rd 428SH
Co Rd 428SJ
Co Rd 428SK
Co Rd 428SL
Co Rd 428SM
Co Rd 428SN
Co Rd 428SP
Co Rd 428SQ
Co Rd 428SR
Co Rd 428ST
Co Rd 428SU
Co Rd 428SV
Co Rd 428SW
Co Rd 428SX
Co Rd 428SY
Co Rd 428SZ
Co Rd 428TA
Co Rd 428TB
Co Rd 428TC
Co Rd 428TD
Co Rd 428TE
Co Rd 428TF
Co Rd 428TG
Co Rd 428TH
Co Rd 428TJ
Co Rd 428TK
Co Rd 428TL
Co Rd 428TM
Co Rd 428TN
Co Rd 428TP
Co Rd 428TQ
Co Rd 428TR
Co Rd 428TS
Co Rd 428TT
Co Rd 428TU
Co Rd 428TV
Co Rd 428TW
Co Rd 428TX
Co Rd 428TY
Co Rd 428TZ
Co Rd 428UA
Co Rd 428UB
Co Rd 428UC
Co Rd 428UD
Co Rd 428UE
Co Rd 428UF
Co Rd 428UG
Co Rd 428UH
Co Rd 428UJ
Co Rd 428UK
Co Rd 428UL
Co Rd 428UM
Co Rd 428UN
Co Rd 428UP
Co Rd 428UQ
Co Rd 428UR
Co Rd 428US
Co Rd 428UT
Co Rd 428UU
Co Rd 428UV
Co Rd 428UW
Co Rd 428UX
Co Rd 428UY
Co Rd 428UZ
Co Rd 428VA
Co Rd 428VB
Co Rd 428VC
Co Rd 428VD
Co Rd 428VE
Co Rd 428VF
Co Rd 428VG
Co Rd 428VH
Co Rd 428VJ
Co Rd 428VK
Co Rd 428VL
Co Rd 428VM
Co Rd 428VN
Co Rd 428VP
Co Rd 428VQ
Co Rd 428VR
Co Rd 428VS
Co Rd 428VT
Co Rd 428VU
Co Rd 428VV
Co Rd 428VW
Co Rd 428VX
Co Rd 428VY
Co Rd 428VZ
Co Rd 428WA
Co Rd 428WB
Co Rd 428WC
Co Rd 428WD
Co Rd 428WE
Co Rd 428WF
Co Rd 428WG
Co Rd 428WH
Co Rd 428WJ
Co Rd 428WK
Co Rd 428WL
Co Rd 428WM
Co Rd 428WN
Co Rd 428WP
Co Rd 428WQ
Co Rd 428WR
Co Rd 428WS
Co Rd 428WT
Co Rd 428WU
Co Rd 428WV
Co Rd 428WW
Co Rd 428WX
Co Rd 428WY
Co Rd 428WZ
Co Rd 428XA
Co Rd 428XB
Co Rd 428XC
Co Rd 428XD
Co Rd 428XE
Co Rd 428XF
Co Rd 428XG
Co Rd 428XH
Co Rd 428XJ
Co Rd 428XK
Co Rd 428XL
Co Rd 428XM
Co Rd 428XN
Co Rd 428XP
Co Rd 428XQ
Co Rd 428XR
Co Rd 428XS
Co Rd 428XT
Co Rd 428XU
Co Rd 428XV
Co Rd 428XW
Co Rd 428XX
Co Rd 428XY
Co Rd 428XZ
Co Rd 428YA
Co Rd 428YB
Co Rd 428YC
Co Rd 428YD
Co Rd 428YE
Co Rd 428YF
Co Rd 428YG
Co Rd 428YH
Co Rd 428YJ
Co Rd 428YK
Co Rd 428YL
Co Rd 428YM
Co Rd 428YN
Co Rd 428YP
Co Rd 428YQ
Co Rd 428YR
Co Rd 428YS
Co Rd 428YT
Co Rd 428YU
Co Rd 428YV
Co Rd 428YW
Co Rd 428YX
Co Rd 428YY
Co Rd 428YZ
Co Rd 428ZA
Co Rd 428ZB
Co Rd 428ZC
Co Rd 428ZD
Co Rd 428ZE
Co Rd 428ZF
Co Rd 428ZG
Co Rd 428ZH
Co Rd 428ZJ
Co Rd 428ZK
Co Rd 428ZL
Co Rd 428ZM
Co Rd 428ZN
Co Rd 428ZP
Co Rd 428ZQ
Co Rd 428ZR
Co Rd 428ZS
Co Rd 428ZT
Co Rd 428ZU
Co Rd 428ZV
Co Rd 428ZW
Co Rd 428ZX
Co Rd 428ZY
Co Rd 428ZZ
Co Rd 428AA
Co Rd 428AB
Co Rd 428AC
Co Rd 428AD
Co Rd 428AE
Co Rd 428AF
Co Rd 428AG
Co Rd 428AH
Co Rd 428AJ
Co Rd 428AK
Co Rd 428AL
Co Rd 428AM
Co Rd 428AN
Co Rd 428AP
Co Rd 428AQ
Co Rd 428AR
Co Rd 428AS
Co Rd 428AT
Co Rd 428AU
Co Rd 428AV
Co Rd 428AW
Co Rd 428AX
Co Rd 428AY
Co Rd 428AZ
Co Rd 428BA
Co Rd 428BB
Co Rd 428BC
Co Rd 428BD
Co Rd 428BE
Co Rd 428BF
Co Rd 428BG
Co Rd 428BH
Co Rd 428BJ
Co Rd 428BK
Co Rd 428BL
Co Rd 428BM
Co Rd 428BN
Co Rd 428BP
Co Rd 428BQ
Co Rd 428BR
Co Rd 428BS
Co Rd 428BT
Co Rd 428BU
Co Rd 428BV
Co Rd 428BW
Co Rd 428BX
Co Rd 428BY
Co Rd 428BZ
Co Rd 428CA
Co Rd 428CB
Co Rd 428CC
Co Rd 428CD
Co Rd 428CE
Co Rd 428CF
Co Rd 428CG
Co Rd 428CH
Co Rd 428CJ
Co Rd 428CK
Co Rd 428CL
Co Rd 428CM
Co Rd 428CN
Co Rd 428CP
Co Rd 428CQ
Co Rd 428CR
Co Rd 428CS
Co Rd 428CT
Co Rd 428CU
Co Rd 428CV
Co Rd 428CW
Co Rd 428CX
Co Rd 428CY
Co Rd 428CZ
Co Rd 428DA
Co Rd 428DB
Co Rd 428DC
Co Rd 428DD
Co Rd 428DE
Co Rd 428DF
Co Rd 428DG
Co Rd 428DH
Co Rd 428DJ
Co Rd 428DK
Co Rd 428DL
Co Rd 428DM
Co Rd 428DN
Co Rd 428DP
Co Rd 428DQ
Co Rd 428DR
Co Rd 428DS
Co Rd 428DT
Co Rd 428DU
Co Rd 428DV
Co Rd 428DW
Co Rd 428DX
Co Rd 428DY
Co Rd 428DZ
Co Rd 428EA
Co Rd 428EB
Co Rd 428EC
Co Rd 428ED
Co Rd 428EE
Co Rd 428EF
Co Rd 428EG
Co Rd 428EH
Co Rd 428EJ
Co Rd 428EK
Co Rd 428EL
Co Rd 428EM
Co Rd 428EN
Co Rd 428EP
Co Rd 428EQ
Co Rd 428ER
Co Rd 428ES
Co Rd 428ET
Co Rd 428EU
Co Rd 428EV
Co Rd 428EW
Co Rd 428EX
Co Rd 428EY
Co Rd 428EZ
Co Rd 428FA
Co Rd 428FB
Co Rd 428FC
Co Rd 428FD
Co Rd 428FE
Co Rd 428FF
Co Rd 428FG
Co Rd 428FH
Co Rd 428FJ
Co Rd 428FK
Co Rd 428FL
Co Rd 428FM
Co Rd 428FN
Co Rd 428FP
Co Rd 428FQ
Co Rd 428FR
Co Rd 428FS
Co Rd 428FT
Co Rd 428FU
Co Rd 428FV
Co Rd 428FW
Co Rd 428FX
Co Rd 428FY
Co Rd 428FZ
Co Rd 428GA
Co Rd 428GB
Co Rd 428GC
Co Rd 428GD
Co Rd 428GE
Co Rd 428GF
Co Rd 428GG
Co Rd 428GH
Co Rd 428GJ
Co Rd 428GK
Co Rd 428GL
Co Rd 428GM
Co Rd 428GN
Co Rd 428GP
Co Rd 428GQ
Co Rd 428GR
Co Rd 428GS
Co Rd 428GT
Co Rd 428GU
Co Rd 428GV
Co Rd 428GW
Co Rd 428GX
Co Rd 428GY
Co Rd 428GZ
Co Rd 428HA
Co Rd 428HB
Co Rd 428HC
Co Rd 428HD
Co Rd 428HE
Co Rd 428HF
Co Rd 428HG
Co Rd 428HH
Co Rd 428HJ
Co Rd 428HK
Co Rd 428HL
Co Rd 428HM
Co Rd 428HN
Co Rd 428HP
Co Rd 428HQ
Co Rd 428HR
Co Rd 428HS
Co Rd 428HT
Co Rd 428HU
Co Rd 428HV
Co Rd 428HW
Co Rd 428HX
Co Rd 428HY
Co Rd 428HZ
Co Rd 428JA
Co Rd 428JB
Co Rd 428JC
Co Rd 428JD
Co Rd 428JE
Co Rd 428JF
Co Rd 428JG
Co Rd 428JH
Co Rd 428JJ
Co Rd 428JK
Co Rd 428JL
Co Rd 428JM
Co Rd 428JN
Co Rd 428JP
Co Rd 428JQ
Co Rd 428JR
Co Rd 428JS
Co Rd 428JT
Co Rd 428JU
Co Rd 428JV
Co Rd 428JW
Co Rd 428JX
Co Rd 428JY
Co Rd 428JZ
Co Rd 428KA
Co Rd 428KB
Co Rd 428KC
Co Rd 428KD
Co Rd 428KE
Co Rd 428KF
Co Rd 428KG
Co Rd 428KH
Co Rd 428KJ
Co Rd 428KK
Co Rd 428KL
Co Rd 428KM
Co Rd 428KN
Co Rd 428KP
Co Rd 428KQ
Co Rd 428KR
Co Rd 428KS
Co Rd 428KT
Co Rd 428KU
Co Rd 428KV
Co Rd 428KW
Co Rd 428KX
Co Rd 428KY
Co Rd 428KZ
Co Rd 428LA
Co Rd 428LB
Co Rd 428LC
Co Rd 428LD
Co Rd 428LE
Co Rd 428LF
Co Rd 428LG
Co Rd 428LH
Co Rd 428LJ
Co Rd 428LK
Co Rd 428LL
Co Rd 428LM
Co Rd 428LN
Co Rd 428LP
Co Rd 428LQ
Co Rd 428LR
Co Rd 428LS
Co Rd 428LT
Co Rd 428LU
Co Rd 428LV
Co Rd 428LW
Co Rd 428LX
Co Rd 428LY
Co Rd 428LZ
Co Rd 428MA
Co Rd 428MB
Co Rd 428MC
Co Rd 428MD
Co Rd 428ME
Co Rd 428MF
Co Rd 428MG
Co Rd 428MH
Co Rd 428MJ
Co Rd 428MK
Co Rd 428ML
Co Rd 428MM
Co Rd 428MN
Co Rd 428MP
Co Rd 428MQ
Co Rd 428MR
Co Rd 428MS
Co Rd 428MT
Co Rd 428MU
Co Rd 428MV
Co Rd 428MW
Co Rd 428MX
Co Rd 428MY
Co Rd 428MZ
Co Rd 428NA
Co Rd 428NB
Co Rd 428NC
Co Rd 428ND
Co Rd 428NE
Co Rd 428NF
Co Rd 428NG
Co Rd 428NH
Co Rd 428NJ
Co Rd 428NK
Co Rd 428NL
Co Rd 428NM
Co Rd 428NN
Co Rd 428NP
Co Rd 428NQ
Co Rd 428NR
Co Rd 428NS
Co Rd 428NT
Co Rd 428NU
Co Rd 428NV
Co Rd 428NW
Co Rd 428NX
Co Rd 428NY
Co Rd 428NZ
Co Rd 428PA
Co Rd 428PB
Co Rd 428PC
Co Rd 428PD
Co Rd 428PE
Co Rd 428PF
Co Rd 428PG
Co Rd 428PH
Co Rd 428PJ
Co Rd 428PK
Co Rd 428PL
Co Rd 428PM
Co Rd 428PN
Co Rd 428PP
Co Rd 428PQ
Co Rd 428PR
Co Rd 428PS
Co Rd 428PT
Co Rd 428PU
Co Rd 428PV
Co Rd 428PW
Co Rd 428PX
Co Rd 428PY
Co Rd 428PZ
Co Rd 428QA
Co Rd 428QB
Co Rd 428QC
Co Rd 428QD
Co Rd 428QE
Co Rd 428QF
Co Rd 428QG
Co Rd 428QH
Co Rd 428QJ
Co Rd 428QK
Co Rd 428QL
Co Rd 428QM
Co Rd 428QN
Co Rd 428QP
Co Rd 428QQ
Co Rd 428QR
Co Rd 428QS
Co Rd 428QT
Co Rd 428QU
Co Rd 428QV
Co Rd 428QW
Co Rd 428QX
Co Rd 428QY
Co Rd 428QZ
Co Rd 428RA
Co Rd 428RB
Co Rd 428RC
Co Rd 428RD
Co Rd 428RE
Co Rd 428RF
Co Rd 428RG
Co Rd 428RH
Co Rd 428RJ
Co Rd 428RK
Co Rd 428RL
Co Rd 428RM
Co Rd 428RN
Co Rd 428RP
Co Rd 428RQ
Co Rd 428RR
Co Rd 428RS
Co Rd 428RT
Co Rd 428RU
Co Rd 428RV
Co Rd 428RW
Co Rd 428RX
Co Rd 428RY
Co Rd 428RZ
Co Rd 428SA
Co Rd 428SB
Co Rd 428SC
Co Rd 428SD
Co Rd 428SE
Co Rd 428SF
Co Rd 428SG
Co Rd 428SH
Co Rd 428SJ
Co Rd 428SK
Co Rd 428SL
Co Rd 428SM
Co Rd 428SN
Co Rd 428SP
Co Rd 428SQ
Co Rd 428SR
Co Rd 428ST
Co Rd 428SU
Co Rd 428SV
Co Rd 428SW
Co Rd 428SX
Co Rd 428SY
Co Rd 428SZ
Co Rd 428TA
Co Rd 428TB
Co Rd 428TC
Co Rd 428TD
Co Rd 428TE
Co Rd 428TF
Co Rd 428TG
Co Rd 428TH
Co Rd 428TJ
Co Rd 428TK
Co Rd 428TL
Co Rd 428TM
Co Rd 428TN
Co Rd 428TP
Co Rd 428TQ
Co Rd 428TR
Co Rd 428TS
Co Rd 428TT
Co Rd 428TU
Co Rd 428TV
Co Rd 428TW
Co Rd 428TX
Co Rd 428TY
Co Rd 428TZ
Co Rd 428UA
Co Rd 428UB
Co Rd 428UC
Co Rd 428UD
Co Rd 428UE
Co Rd 428UF
Co Rd 428UG
Co Rd 428UH
Co Rd 428UJ
Co Rd 428UK
Co Rd 428UL
Co Rd 428UM
Co Rd 428UN
Co Rd 428UP
Co Rd 428UQ
Co Rd 428UR
Co Rd 428US
Co Rd 428UT
Co Rd 428UU
Co Rd 428UV
Co Rd 428UW
Co Rd 428UX
Co Rd 428UY
Co Rd 428UZ
Co Rd 428VA
Co Rd 428VB
Co Rd 428VC
Co Rd 428VD
Co Rd 428VE
Co Rd 428VF
Co Rd 428VG
Co Rd 428VH
Co Rd 428VJ
Co Rd 428VK
Co Rd 428VL
Co Rd 428VM
Co Rd 428VN
Co Rd 428VP
Co Rd 428VQ
Co Rd 428VR
Co Rd 428VS
Co Rd 428VT
Co Rd 428VU
Co Rd 428VV
Co Rd 428VW
Co Rd 428VX
Co Rd 428VY
Co Rd 428VZ
Co Rd 428WA
Co Rd 428WB
Co Rd 428WC
Co Rd 428WD
Co Rd 428WE
Co Rd 428WF
Co Rd 428WG
Co Rd 428WH
Co Rd 428WJ
Co Rd 428WK
Co Rd 428WL
Co Rd 428WM
Co Rd 428WN
Co Rd 428WP
Co Rd 428WQ
Co Rd 428WR
Co Rd 428WS
Co Rd 428WT
Co Rd 428WU
Co Rd 428WV
Co Rd 428WW
Co Rd 428WX
Co Rd 428WY
Co Rd 428WZ
Co Rd 428XA
Co Rd 428XB
Co Rd 428XC
Co Rd 428XD
Co Rd 428XE
Co Rd 428XF
Co Rd 428XG
Co Rd 428XH
Co Rd 428XJ
Co Rd 428XK
Co Rd 428XL
Co Rd 428XM
Co Rd 428XN
Co Rd 428XP
Co Rd 428XQ
Co Rd 428XR
Co Rd 428XS
Co Rd 428XT
Co Rd 428XU
Co Rd 428XV
Co Rd 428XW
Co Rd 428XX
Co Rd 428XY
Co Rd 428XZ
Co Rd 428YA
Co Rd 428YB
Co Rd 428YC
Co Rd 428YD
Co Rd 428YE
Co Rd 428YF
Co Rd 428YG
Co Rd 428YH
Co Rd 428YJ
Co Rd 428YK
Co Rd 428YL
Co Rd 428YM
Co Rd 428YN
Co Rd 428YP
Co Rd 428YQ
Co Rd 428YR
Co Rd 428YS
Co Rd 428YT
Co Rd 428YU
Co Rd 428YV
Co Rd 428YW
Co Rd 428YX
Co Rd 428YY
Co Rd 428YZ
Co Rd 428ZA
Co Rd 428ZB
Co Rd 428ZC
Co Rd 428ZD
Co Rd 428ZE
Co Rd 428ZF
Co Rd 428ZG
Co Rd 428ZH
Co Rd 428ZJ
Co Rd 428ZK
Co Rd 428ZL
Co Rd 428ZM
Co Rd 428ZN
Co Rd 428ZP
Co Rd 428ZQ
Co Rd 428ZR
Co Rd 428ZS
Co Rd 428ZT
Co Rd 428ZU
Co Rd 428ZV
Co Rd 428ZW
Co Rd 428ZX
Co Rd 428ZY
Co Rd 428ZZ
Co Rd 428AA
Co Rd 428AB
Co Rd 428AC
Co Rd 428AD
Co Rd 428AE
Co Rd 428AF
Co Rd 428AG
Co Rd 428AH
Co Rd 428AJ
Co Rd 428AK
Co Rd 428AL
Co Rd 428AM
Co Rd 428AN
Co Rd 428AP
Co Rd 428AQ
Co Rd 428AR
Co Rd 428AS
Co Rd 428AT
Co Rd 428AU
Co Rd 428AV
Co Rd 428AW
Co Rd 428AX
Co Rd 428AY
Co Rd 428AZ
Co Rd 428BA
Co Rd 428BB
Co Rd 428BC
Co Rd 428BD
Co Rd 428BE
Co Rd 428BF
Co Rd 428BG
Co Rd 428BH
Co Rd 428BJ
Co Rd 428BK
Co Rd 428BL
Co Rd 428BM
Co Rd 428BN
Co Rd 428BP
Co Rd 428BQ
Co Rd 428BR
Co Rd 428BS
Co Rd 428BT
Co Rd 428BU
Co Rd 428BV
Co Rd 428BW
Co Rd 428BX
Co Rd 428BY
Co Rd 428BZ
Co Rd 428CA
Co Rd 428CB
Co Rd 428CC
Co Rd 428CD
Co Rd 428CE
Co Rd 428CF
Co Rd 428CG
Co Rd 428CH
Co Rd 428CJ
Co Rd 428CK
Co Rd 428CL
Co Rd 428CM
Co Rd 428CN
Co Rd 428CP
Co Rd 428CQ
Co Rd 428CR
Co Rd 428CS
Co Rd 428CT
Co Rd 428CU
Co Rd 428CV
Co Rd 428CW
Co Rd 428CX
Co Rd 428CY
Co Rd 428CZ
Co Rd 428DA
Co Rd 428DB
Co Rd 428DC
Co Rd 428DD
Co Rd 428DE
Co Rd 428DF
Co Rd 428DG
Co Rd 428DH
Co Rd 428DJ
Co Rd 428DK
Co Rd 428DL
Co Rd 428DM
Co Rd 428DN
Co Rd 428DP
Co Rd 428DQ
Co Rd 428DR
Co Rd 428DS
Co Rd 428DT
Co Rd 428DU
Co Rd 428DV
Co Rd 428DW
Co Rd 428DX
Co Rd 428DY
Co Rd 428DZ
Co Rd 428EA
Co Rd 428EB
Co Rd 428EC
Co Rd 428ED
Co Rd 428EE
Co Rd 428EF
Co Rd 428EG
Co Rd 428EH
Co Rd 428EJ
Co Rd 428EK
Co Rd 428EL
Co Rd 428EM
Co Rd 428EN
Co Rd 428EP
Co Rd 428EQ
Co Rd 428ER
Co Rd 428ES
Co Rd 428ET
Co Rd 428EU
Co Rd 428EV
Co Rd 428EW
Co Rd 428EX
Co Rd 428EY
Co Rd 428EZ
Co Rd 428FA
Co Rd 428FB
Co Rd 428FC
Co Rd 428FD
Co Rd 428FE
Co Rd 428FF
Co Rd 428FG
Co Rd 428FH
Co Rd 428FJ
Co Rd 428FK
Co Rd 428FL
Co Rd 428FM
Co Rd 428FN
Co Rd 428FP
Co Rd 428FQ
Co Rd 428FR
Co Rd 428FS
Co Rd 428FT
Co Rd 428FU
Co Rd 428FV
Co Rd 428FW
Co Rd 428FX
Co Rd 428FY
Co Rd 428FZ
Co Rd 428GA
Co Rd 428GB
Co Rd 428GC
Co Rd 428GD
Co Rd 428GE
Co Rd 428GF
Co Rd 428GG
Co Rd 428GH
Co Rd 428GJ
Co Rd 428GK
Co Rd 428GL
Co Rd 428GM
Co Rd 428GN
Co Rd 428GP
Co Rd 428GQ
Co Rd 428GR
Co Rd 428GS
Co Rd 428GT
Co Rd 428GU
Co Rd 428GV
Co Rd 428GW
Co Rd 428GX
Co Rd 428GY
Co Rd 428GZ
Co Rd 428HA
Co Rd 428HB
Co Rd 428HC
Co Rd 428HD
Co Rd 428HE
Co Rd 428HF
Co Rd 428HG
Co Rd 428HH
Co Rd 428HJ
Co Rd 428HK
Co Rd 428HL
Co Rd 428HM
Co Rd 428HN
Co Rd 428HP
Co Rd 428HQ
Co Rd 428HR
Co Rd 428HS
Co Rd 428HT
Co Rd 428HU
Co Rd 428HV
Co Rd 428HW
Co Rd 428HX
Co Rd 428HY
Co Rd 428HZ
Co Rd 428JA
Co Rd 428JB
Co Rd 428JC
Co Rd 428JD
Co Rd 428JE
Co Rd 428JF
Co Rd 428JG
Co Rd 428JH
Co Rd 428JJ
Co Rd 428JK
Co Rd 428JL
Co Rd 428JM
Co Rd 428JN
Co Rd 428JP
Co Rd 428JQ
Co Rd 428JR
Co Rd 428JS
Co Rd 428JT
Co Rd 428JU
Co Rd 428JV
Co Rd 428JW
Co Rd 428JX
Co Rd 428JY
Co Rd 428JZ
Co Rd 428KA
Co Rd 428KB
Co Rd 428KC
Co Rd 428KD
Co Rd 428KE
Co Rd 428KF
Co Rd 428KG
Co Rd 428KH
Co Rd 428KJ
Co Rd 428KK
Co Rd 428KL
Co Rd 428KM
Co Rd 428KN
Co Rd 428KP
Co Rd 428KQ
Co Rd 428KR
Co Rd 428KS
Co Rd 428KT
Co Rd 428KU
Co Rd 428KV
Co Rd 428KW
Co Rd 428KX
Co Rd 428KY
Co Rd 428KZ
Co Rd 428LA
Co Rd 428LB
Co Rd 428LC
Co Rd 428LD
Co Rd 428LE
Co Rd 428LF
Co Rd 428LG
Co Rd 428LH
Co Rd 428LJ
Co Rd 428LK
Co Rd 428LL
Co Rd 428LM
Co Rd 428LN
Co Rd 428LP
Co Rd 428LQ
Co Rd 428LR
Co Rd 428LS
Co Rd 428LT
Co Rd 428LU
Co Rd 428LV
Co Rd 428LW
Co Rd 428LX
Co Rd 428LY
Co Rd 428LZ
Co Rd 428MA
Co Rd 428MB
Co Rd 428MC
Co Rd 428MD
Co Rd 428ME
Co Rd 428MF
Co Rd 428MG
Co Rd 428MH
Co Rd 428MJ
Co Rd 428MK
Co Rd 428ML
Co Rd 428MM
Co Rd 428MN
Co Rd 428MP
Co Rd 428MQ
Co Rd 428MR
Co Rd 428MS
Co Rd 428MT
Co Rd 428MU
Co Rd 428MV
Co Rd 428MW
Co Rd 428MX
Co Rd 428MY
Co Rd 428MZ
Co Rd 428NA
Co Rd 428NB
Co Rd 428NC
Co Rd 428ND
Co Rd 428NE
Co Rd 428NF
Co Rd 428NG
Co Rd 428NH
Co Rd 428NJ
Co Rd 428NK
Co Rd 428NL
Co Rd 428NM
Co Rd 428NN
Co Rd 428NP
Co Rd 428NQ
Co Rd 428NR
Co Rd 428NS
Co Rd 428NT
Co Rd 428NU
Co Rd 428NV
Co Rd 428NW
Co Rd 428NX
Co Rd 428NY
Co Rd 428NZ
Co Rd 428PA
Co Rd 428PB
Co Rd 428PC
Co Rd 428PD
Co Rd 428PE
Co Rd 428PF
Co Rd 428PG
Co Rd 428PH
Co Rd 428PJ
Co Rd 428PK
Co Rd 428PL
Co Rd 428PM
Co Rd 428PN
Co Rd 428PP
Co Rd 428PQ
Co Rd 428PR
Co Rd 428PS
Co Rd 428PT
Co Rd 428PU
Co Rd 428PV
Co Rd 428PW
Co Rd 428PX
Co Rd 428PY
Co Rd 428PZ
Co Rd 428QA
Co Rd 428QB
Co Rd 428QC
Co Rd 428QD
Co Rd 428QE
Co Rd 428QF
Co Rd 428QG
Co Rd 428QH
Co Rd 428QJ
Co Rd 428QK
Co Rd 428QL
Co Rd 428QM
Co Rd 428QN
Co Rd 428QP
Co Rd 428QQ
Co Rd 428QR
Co Rd 428QS
Co Rd 428QT
Co Rd 428QU
Co Rd 428QV
Co Rd 428QW
Co Rd 428

GOVERNMENTAL UNIT REFERENCE MAP (2020): Cleburne city, TX

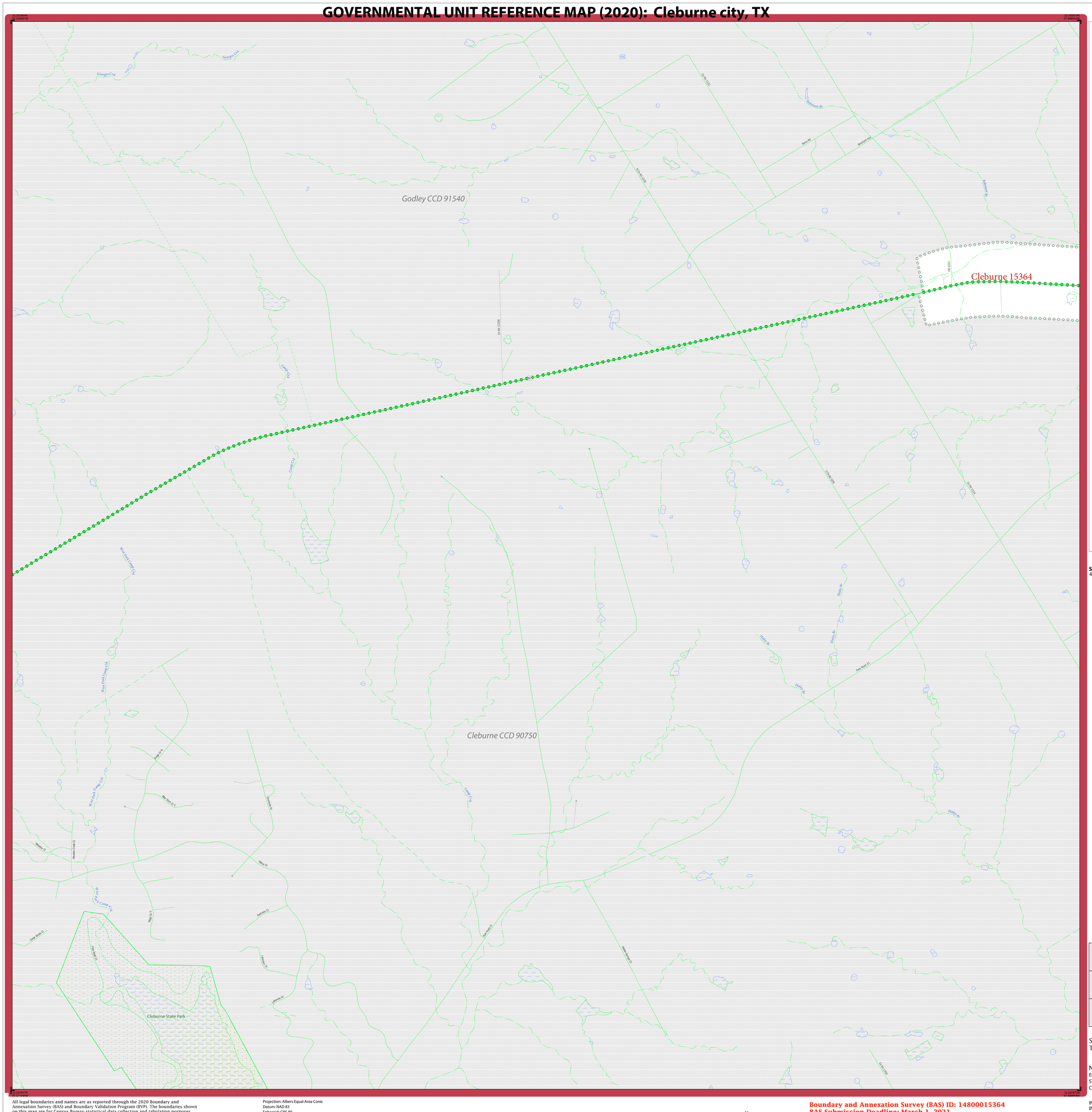

LEGEND

SYMBOL DESCRIPTION	SYMBOL	LABEL STYLE
Federal American Indian Reservation		L'ANSE RESERVATION (TA 1880)
Off-Reservation Trust Land		T1880
American Indian Tribal Subdivision		SHONTO (620)
Alaska Native Regional Corporation (ANRC)		*NANA ANRC 52120*
State (or statistically equivalent entity)		NEW YORK 36
County (or statistically equivalent entity)		ERIE 029
Minor Civil Division (MCD)[1]		Lee town 41460
Census County Division (CCD)[2]		*Jemez CCD 91650*
Consolidated City		MILFORD 47500
Incorporated Place - Subject Area		Rome 63418
Incorporated Place - Other Area[3]		Davis 18100
Census Designated Place (CDP)[2]		*Cochiti 16560*

DESCRIPTION	SYMBOL	DESCRIPTION	SYMBOL
Interstate	5	Water Body	Pleasant Lake
U.S. Highway	2	Swamp or Marsh	Okefenokee Swamp
State Highway	4	Glacier	Bering Glacier
Other Road	Marsh Ln	Airport, Airfield, or Helicopter Landing Pad	Oxnard Airport
Cul-de-sac		College or University	Coll/Univ
Circle		Military	Fort Belvoir
Geographic Offset or Corridor		Prison or Juvenile Detention Center	P/JDC
4WD Trail, Stairway, Alley, Walkway, or Ferry		Cemetery	Powell Cmtry
Railroad	Southern RR	Golf Course	Pinehurst Glfcrs
Pipeline or Power Line		National Park or Forest	Yosemite NP
Ridge or Fence		Other Park	St Francis Park
Property Line or Nonvisible Boundary		Outside Subject Area	
Perennial Stream	Tumbling Cr	Inset Area	A1
Intermittent Stream	Piney Cr		
Mountain Peak or Hill	Mt. Baker		

Where state, county, and/or MCD/CCD boundaries coincide, the map shows the boundary symbol for only the highest-ranking of these boundaries. Where American Indian reservation and American Indian tribal subdivision boundaries coincide, the map shows only the American Indian reservation boundaries.

Entity names are followed by either their FIPS code or census code; parentheses indicate a census code.

1 'MCD*' indicates a false MCD. These are for Census Bureau use only.

2 The CCD and CDP boundaries represent statistical entities only and are not updated through the BAS.

3 Incorporated place name color corresponds to the incorporated place fill color.

Due to space limitations, some road names, along with other feature and geography names on the map, may not be shown.

The Census Bureau stores primary and alternate road names, but only primary road names are used to label the roads on these maps.

SUBJECT AREA COUNTIES ON MAP SHEET
48251 Johnson

Key to Adjacent Sheets

	3	4
	6	7

Sheet Location within Entity

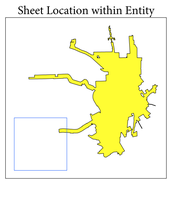

Sheet 6 of 8 PARENT sheets
Total Sheets: 9 (Index 1; Parent 8; Inset 0)

NAME: Cleburne city (15364)
ENTITY TYPE: Incorporated Place
ST: Texas (48)
CO: Johnson (251)

INDEX OR PARENT SHEET #: 006
INSET SHEET #: 000000

2020 INCORPORATED PLACE REF MAP (PARENT)
5330148000153640060000 00

All legal boundaries and names are as reported through the 2020 Boundary and Annexation Survey (BAS) and Boundary Validation Program (BVP). The boundaries shown on this map are for Census Bureau statistical data collection and tabulation purposes only; their depiction and designation for statistical purposes does not constitute a determination of jurisdictional authority or rights of ownership or entitlement.

Data Source: U.S. Census Bureau's MAF/TIGER database (TAB20), November 2020
Created by Geography Division: December 12, 2020

U.S. DEPARTMENT OF COMMERCE U.S. Census Bureau

Projection: Albers Equal Area Conic
Datum: NAD 83
Spheroid: GRS 80
1st Standard Parallel: 27 36 51
2nd Standard Parallel: 34 43 24
Central Meridian: -100 04 35
Latitude of Projection's Origin: 25 50 13
False Easting: 0
False Northing: 0

0 0.3 0.6 0.9 1.2 1.5 Kilometers
0 0.2 0.4 0.6 0.8 1 Miles
The plotted map scale is 1:10,500

N W E S

Boundary and Annexation Survey (BAS) ID: 14800015364
BAS Submission Deadline: March 1, 2021

PDF versions of the BAS maps are available at:
www.census.gov/programs-surveys/bas/geographies.html

For more information, or to request additional maps, please email geo.bas@census.gov, call 1-800-972-5651, or visit www.census.gov/programs-surveys/bas.html.

United States Census Bureau

GOVERNMENTAL UNIT REFERENCE MAP (2020): Cleburne city, TX

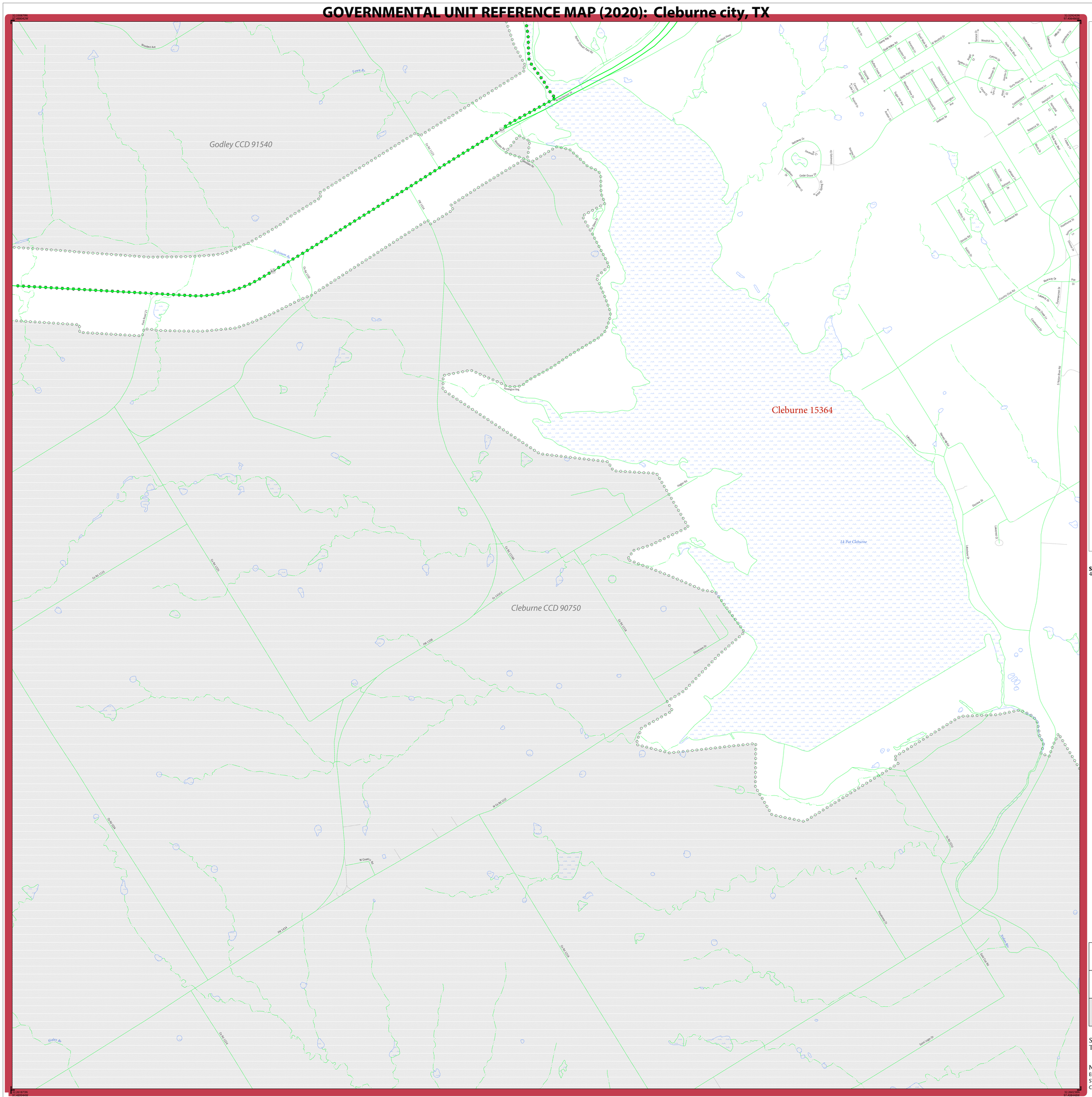

LEGEND

SYMBOL DESCRIPTION	SYMBOL	LABEL STYLE
Federal American Indian Reservation		L'ANSE RESERVATION (TA 1880)
Off-Reservation Trust Land		T1880
American Indian Tribal Subdivision		SHONTO (620)
Alaska Native Regional Corporation (ANRC)		*NANA ANRC 52120*
State (or statistically equivalent entity)		NEW YORK 36
County (or statistically equivalent entity)		ERIE 029
Minor Civil Division (MCD)[1]		Lee town 41460
Census County Division (CCD)[2]		*Jemez CCD 91650*
Consolidated City		MILFORD 47500
Incorporated Place - Subject Area		Rome 63418
Incorporated Place - Other Area[3]		Davis 18100
Census Designated Place (CDP)[2]		*Cochiti 16560*

DESCRIPTION	SYMBOL
Interstate	10
U.S. Highway	2
State Highway	4
Other Road	Marsh Ln
Cul-de-sac	
Circle	
Geographic Offset or Corridor	
4WD Trail, Stairway, Alley, Walkway, or Ferry	
Railroad	Southern RR
Pipeline or Power Line	
Ridge or Fence	
Property Line or Nonvisible Boundary	
Perennial Stream	*Tumbling Cr*
Intermittent Stream	*Piney Cr*
Mountain Peak or Hill	*Mt. Baker*

DESCRIPTION	SYMBOL
Water Body	*Pleasant Lake*
Swamp or Marsh	*Okefenokee Swamp*
Glacier	*Bering Glacier*
Airport, Airfield, or Helicopter Landing Pad	Oxnard Airport
College or University	Coll/Univ
Military	Fort Belvoir
Prison or Juvenile Detention Center	P/JDC
Cemetery	Powell Cmtry
Golf Course	Pinehurst Glfcrs
National Park or Forest	Yosemite NP
Other Park	St Francis Park
Outside Subject Area	
Inset Area	A1

Where state, county, and/or MCD/CCD boundaries coincide, the map shows the boundary symbol for only the highest-ranking of these boundaries. Where American Indian reservation and American Indian tribal subdivision boundaries coincide, the map shows only the American Indian reservation boundaries.

Entity names are followed by either their FIPS code or census code; parentheses indicate a census code.

1 'MCD*' indicates a false MCD. These are for Census Bureau use only.

2 The CCD and CDP boundaries represent statistical entities only and are not updated through the BAS.

3 Incorporated place name color corresponds to the incorporated place fill color.

Due to space limitations, some road names, along with other feature and geography names on the map, may not be shown.

The Census Bureau stores primary and alternate road names, but only primary road names are used to label the roads on these maps.

SUBJECT AREA COUNTIES ON MAP SHEET
48251 Johnson

Key to Adjacent Sheets

3	4	5
6	7	8

Sheet Location within Entity

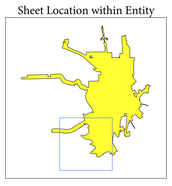

Sheet 7 of 8 PARENT sheets
Total Sheets: 9 (Index 1; Parent 8; Inset 0)

NAME: Cleburne city (15364)
ENTITY TYPE: Incorporated Place
ST: Texas (48)
CO: Johnson (251)

INDEX OR PARENT SHEET #: 007
INSET SHEET #: 000000

2020 INCORPORATED PLACE REF MAP (PARENT)

5330148000153640070000 00

All legal boundaries and names are as reported through the 2020 Boundary and Annexation Survey (BAS) and Boundary Validation Program (BVP). The boundaries shown on this map are for Census Bureau statistical data collection and tabulation purposes only; their depiction and designation for statistical purposes does not constitute a determination of jurisdictional authority or rights of ownership or entitlement.

Data Source: U.S. Census Bureau's MAF/TIGER database (TAB20), November 2020
Created by Geography Division: December 12, 2020

U.S. DEPARTMENT OF COMMERCE U.S. Census Bureau

Projection: Albers Equal Area Conic
Datum: NAD 83
Spheroid: GRS 80
1st Standard Parallel: 27 36 51
2nd Standard Parallel: 34 43 24
Central Meridian: -100 04 35
Latitude of Projection's Origin: 25 50 13
False Easting: 0
False Northing: 0

0 0.3 0.6 0.9 1.2 1.5 Kilometers
0 0.2 0.4 0.6 0.8 1 Miles
The plotted map scale is 1:10,500

N W E S

Boundary and Annexation Survey (BAS) ID: 14800015364
BAS Submission Deadline: March 1, 2021

PDF versions of the BAS maps are available at:
www.census.gov/programs-surveys/bas/geographies.html

For more information, or to request additional maps, please email geo.bas@census.gov, call 1-800-972-5651, or visit www.census.gov/programs-surveys/bas.html.

United States Census Bureau

GOVERNMENTAL UNIT REFERENCE MAP (2020): Cleburne city, TX

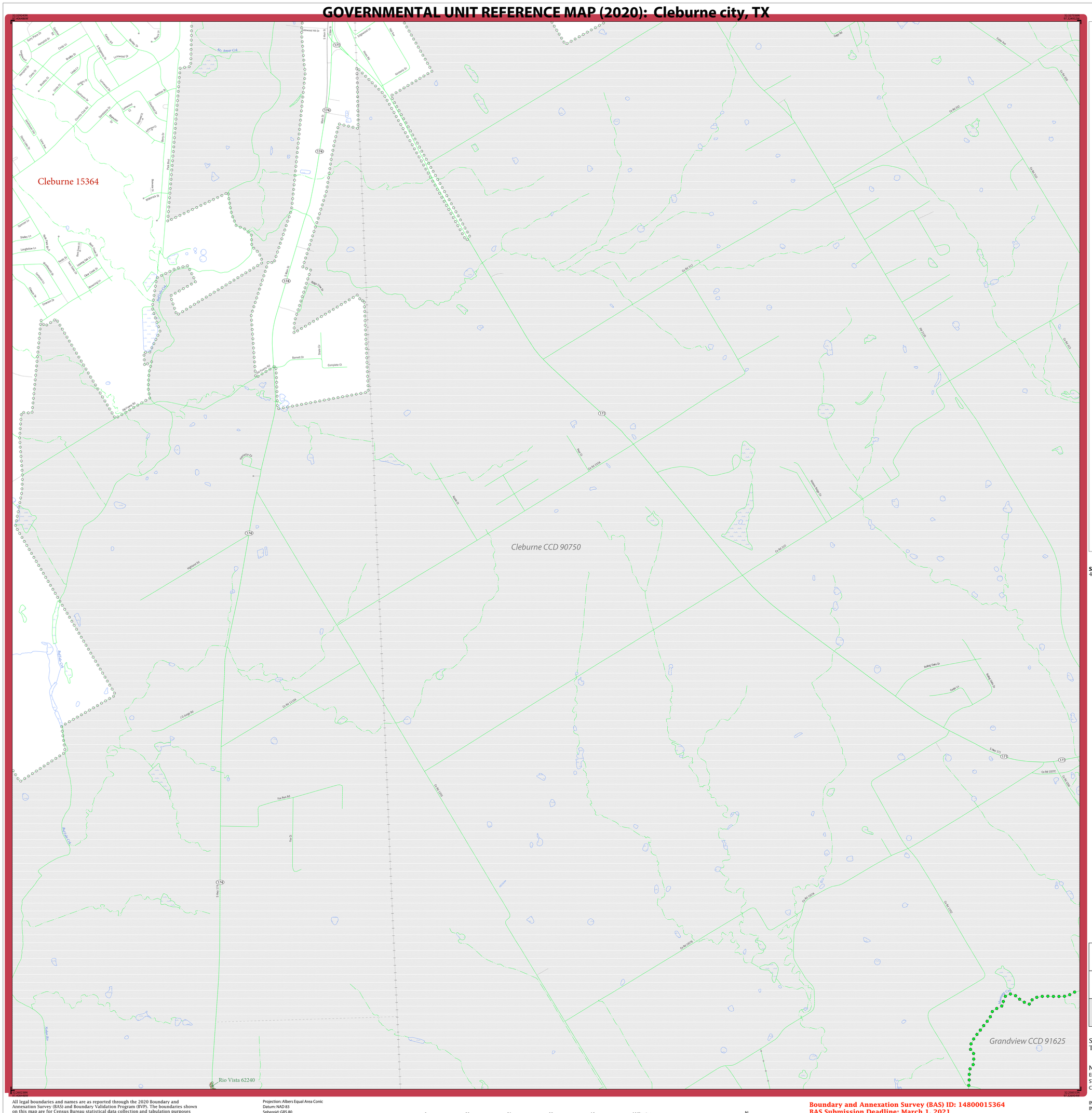

LEGEND

SYMBOL DESCRIPTION	SYMBOL	LABEL STYLE
Federal American Indian Reservation		L'ANSE RESERVATION (TA 1880)
Off-Reservation Trust Land		T1880
American Indian Tribal Subdivision		SHONTO (620)
Alaska Native Regional Corporation (ANRC)		*NANA ANRC 52120*
State (or statistically equivalent entity)		NEW YORK 36
County (or statistically equivalent entity)		ERIE 029
Minor Civil Division (MCD)[1]		Lee town 41460
Census County Division (CCD)[2]		*Jemez CCD 91650*
Consolidated City		MILFORD 47500
Incorporated Place - Subject Area		Rome 63418
Incorporated Place - Other Area[3]		Davis 18100
Census Designated Place (CDP)[2]		*Cochiti 16560*

DESCRIPTION	SYMBOL	DESCRIPTION	SYMBOL
Interstate	10	Water Body	Pleasant Lake
U.S. Highway	2	Swamp or Marsh	Okefenokee Swamp
State Highway	4	Glacier	Bering Glacier
Other Road	Marsh Ln	Airport, Airfield, or Helicopter Landing Pad	Oxnard Airport
Cul-de-sac		College or University	Coll/Univ
Circle		Military	Fort Belvoir
Geographic Offset or Corridor		Prison or Juvenile Detention Center	P/JDC
4WD Trail, Stairway, Alley, Walkway, or Ferry		Cemetery	Powell Cmtry
Railroad	Southern RR	Golf Course	Pinehurst Glfcrs
Pipeline or Power Line		National Park or Forest	Yosemite NP
Ridge or Fence		Other Park	St Francis Park
Property Line or Nonvisible Boundary		Outside Subject Area	
Perennial Stream	Tumbling Cr	Inset Area	A1
Intermittent Stream	Piney Cr		
Mountain Peak or Hill	Mt. Baker		

Where state, county, and/or MCD/CCD boundaries coincide, the map shows the boundary symbol for only the highest-ranking of these boundaries. Where American Indian reservation and American Indian tribal subdivision boundaries coincide, the map shows only the American Indian reservation boundaries.

Entity names are followed by either their FIPS code or census code; parentheses indicate a census code.

1 'MCD*' indicates a false MCD. These are for Census Bureau use only.

2 The CCD and CDP boundaries represent statistical entities only and are not updated through the BAS.

3 Incorporated place name color corresponds to the incorporated place fill color.

Due to space limitations, some road names, along with other feature and geography names on the map, may not be shown.

The Census Bureau stores primary and alternate road names, but only primary road names are used to label the roads on these maps.

SUBJECT AREA COUNTIES ON MAP SHEET
48251 Johnson

Key to Adjacent Sheets

4	5	
7	8	

Sheet Location within Entity

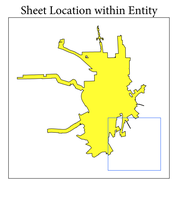

Sheet 8 of 8 PARENT sheets
Total Sheets: 9 (Index 1; Parent 8; Inset 0)

NAME: Cleburne city (15364)
ENTITY TYPE: Incorporated Place
ST: Texas (48)
CO: Johnson (251)

INDEX OR PARENT SHEET #: 008
INSET SHEET #: 000000

2020 INCORPORATED PLACE REF MAP (PARENT)
5330148000153640080000 0

All legal boundaries and names are as reported through the 2020 Boundary and Annexation Survey (BAS) and Boundary Validation Program (BVP). The boundaries shown on this map are for Census Bureau statistical data collection and tabulation purposes only; their depiction and designation for statistical purposes does not constitute a determination of jurisdictional authority or rights of ownership or entitlement.

Data Source: U.S. Census Bureau's MAF/TIGER database (TAB20), November 2020
Created by Geography Division: December 12, 2020

U.S. DEPARTMENT OF COMMERCE U.S. Census Bureau

Projection: Albers Equal Area Conic
Datum: NAD83
Spheroid: GRS 80
1st Standard Parallel: 27 36 51
2nd Standard Parallel: 34 43 24
Central Meridian: -100 04 35
Latitude of Projection's Origin: 25 50 13
False Easting: 0
False Northing: 0

0 0.3 0.6 0.9 1.2 1.5 Kilometers
0 0.2 0.4 0.6 0.8 1 Miles
The plotted map scale is 1:10,500

N W E S

Boundary and Annexation Survey (BAS) ID: 14800015364
BAS Submission Deadline: March 1, 2021

PDF versions of the BAS maps are available at:
www.census.gov/programs-surveys/bas/geographies.html

For more information, or to request additional maps, please email geo.bas@census.gov, call 1-800-972-5651, or visit www.census.gov/programs-surveys/bas.html.

United States Census Bureau