GOVERNMENTAL UNIT REFERENCE MAP (2020): Conroe city, TX

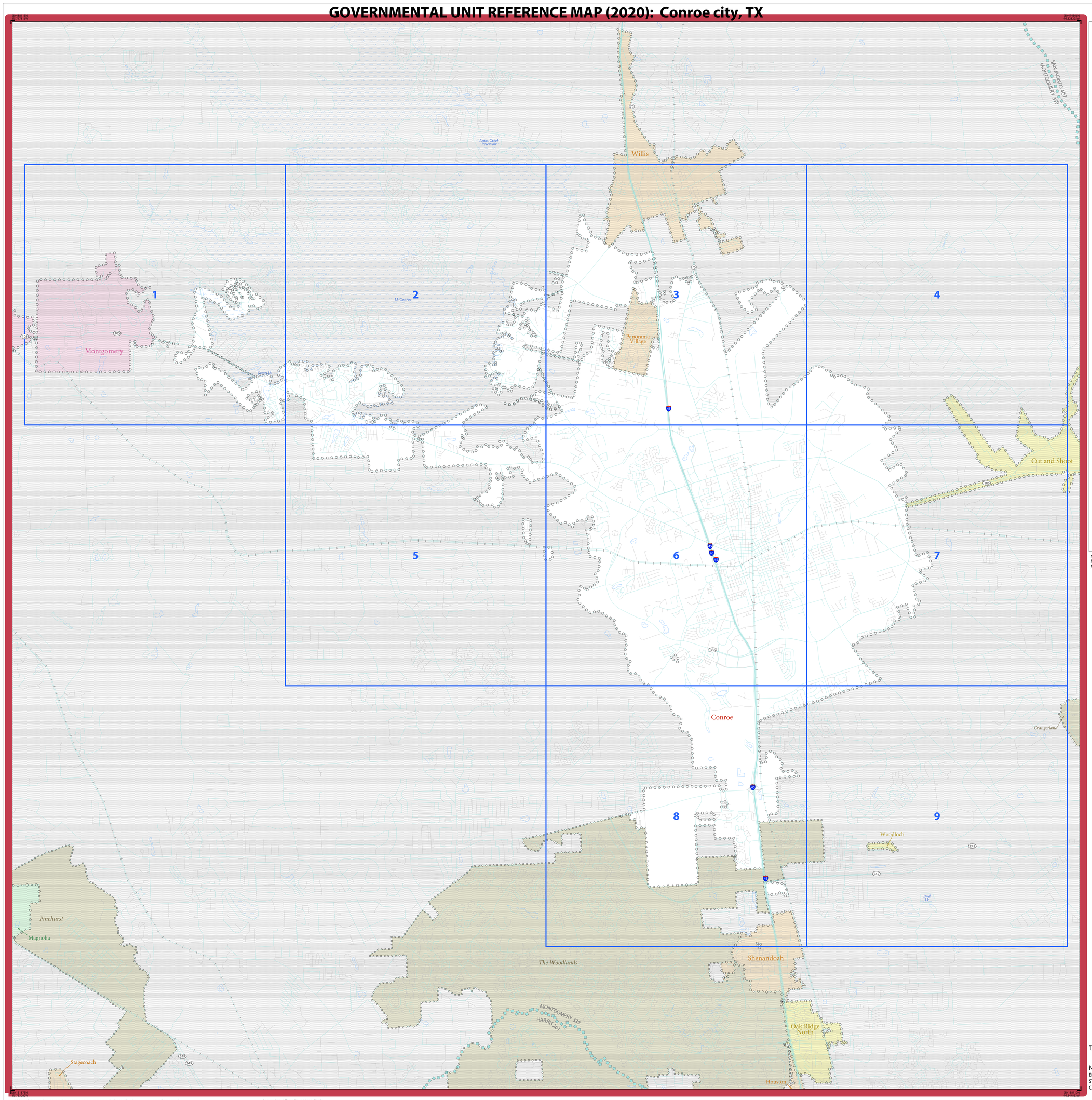

LEGEND

SYMBOL DESCRIPTION	SYMBOL	LABEL STYLE
Federal American Indian Reservation		L'ANSE RESERVATION (TA 1880)
Off-Reservation Trust Land		T1880
American Indian Tribal Subdivision		SHONTO (620)
Alaska Native Regional Corporation (ANRC)		NANA ANRC 52120
State (or statistically equivalent entity)		NEW YORK 36
County (or statistically equivalent entity)		ERIE 029
Minor Civil Division (MCD)[1]		Lee town 41460
Census County Division (CCD)[2]		Jemez CCD 91650
Consolidated City		MILFORD 47500
Incorporated Place - Subject Area		Rome 63418
Incorporated Place - Other Area[3]		Davis 18100
Census Designated Place (CDP)[2]		Cochiti 16560

DESCRIPTION	SYMBOL	DESCRIPTION	SYMBOL
Interstate	5	Water Body	Pleasant Lake
U.S. Highway	2	Swamp or Marsh	Okefenokee Swamp
State Highway	4	Glacier	Bering Glacier
Other Road	Marsh Ln	Airport, Airfield, or Helicopter Landing Pad	Oxnard Airport
Cul-de-sac		College or University	Coll/Univ
Circle		Military	Fort Belvoir
Geographic Offset or Corridor		Prison or Juvenile Detention Center	P/JDC
4WD Trail, Stairway, Alley, Walkway, or Ferry		Cemetery	Powell Cmtry
Railroad	Southern RR	Golf Course	Pinehurst GlfCrs
Pipeline or Power Line		National Park or Forest	Yosemite NP
Ridge or Fence		Other Park	St Francis Park
Property Line or Nonvisible Boundary		Outside Subject Area	
Perennial Stream	Tumbling Cr	Inset Area	A1
Intermittent Stream	Piney Cr		
Mountain Peak or Hill	Mt. Baker		

Where state, county, and/or MCD/CCD boundaries coincide, the map shows the boundary symbol for only the highest-ranking of these boundaries. Where American Indian reservation and American Indian tribal subdivision boundaries coincide, the map shows only the American Indian reservation boundaries.

Entity names are followed by either their FIPS code or census code; parentheses indicate a census code.

1 'MCD*' indicates a false MCD. These are for Census Bureau use only.

2 The CCD and CDP boundaries represent statistical entities only and are not updated through the BAS.

3 Incorporated place name color corresponds to the incorporated place fill color.

Due to space limitations, some road names, along with other feature and geography names on the map, may not be shown.

The Census Bureau stores primary and alternate road names, but only primary road names are used to label the roads on these maps.

Note: This index map sheet provides the map sheet configuration in relation to the subject entity. Due to scale limitations, map content may be simplified. Refer to parent and/or inset map sheets for detailed map content.

Total Sheets: 10 (Index 1; Parent 9; Inset 0)

NAME: Conroe city (16432)
ENTITY TYPE: Incorporated Place
ST: Texas (48)
CO: Montgomery (339)

INDEX OR PARENT SHEET #: 000
INSET SHEET #: 000000

2020 INCORPORATED PLACE REF MAP (INDEX)

5330148000164320000000

All legal boundaries and names are as reported through the 2020 Boundary and Annexation Survey (BAS) and Boundary Validation Program (BVP). The boundaries shown on this map are for Census Bureau statistical data collection and tabulation purposes only; their depiction and designation for statistical purposes does not constitute a determination of jurisdictional authority or rights of ownership or entitlement.

Data Source: U.S. Census Bureau's MAF/TIGER database (TAB20), November 2020
Created by Geography Division: December 12, 2020

U.S. DEPARTMENT OF COMMERCE U.S. Census Bureau

Projection: Albers Equal Area Conic
Datum: NAD 83
Spheroid: GRS 80
1st Standard Parallel: 27 36 51
2nd Standard Parallel: 34 43 24
Central Meridian: -100 04 35
Latitude of Projection's Origin: 25 50 13
False Easting: 0
False Northing: 0

0 1 2 3 4 5 Kilometers
0 1 2 3 4 5 Miles
The plotted map scale is 1:51,175

N W E S

Boundary and Annexation Survey (BAS) ID: 14800016432
BAS Submission Deadline: March 1, 2021

PDF versions of the BAS maps are available at:
www.census.gov/programs-surveys/bas/geographies.html

For more information, or to request additional maps, please email geo.bas@census.gov, call 1-800-972-5651, or visit www.census.gov/programs-surveys/bas.html.

United States Census Bureau

GOVERNMENTAL UNIT REFERENCE MAP (2020): Conroe city, TX

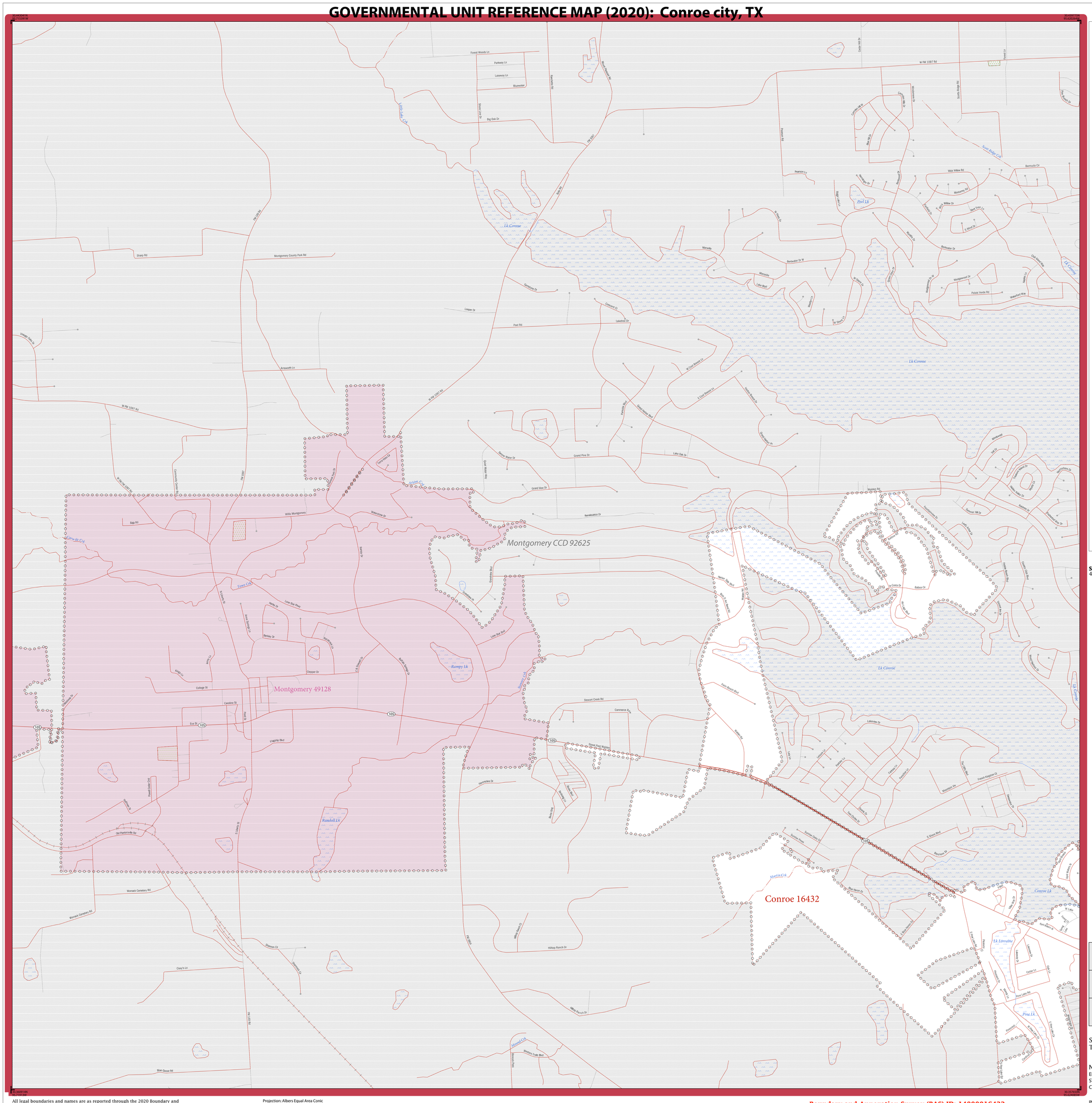
Montgomery CCD 92625
Montgomery 49128
Conroe 16432
Lk Conroe
Rampy Lk
Randall Lk
Pearl Lk
Lk Lorraine
Pine Lk
Forest Woods Ln
Parkway Ln
Lakeway Ln
Bluewater
Big Oak Dr
Sharp Rd
Montgomery County Park Rd
Liberty Dr
Peel Rd
Lakefront Dr
Grand Pine Dr
Grand View Dr
Lake Oak Dr
Willis Montgomery
Bois Rd
Waterstone Dr
Rendezvous Dr
Stewart Creek Rd
Commerce Rd
Lake Conroe Blvd
Longmire Dr
Wilkes Rd
Hilltop Ranch Dr
Silver Goose Rd
Womack Cemetery Rd
Old Plantersville Rd
College St
Caroline St
Eva St
Clopper Dr
Lone Star Pkwy
Little Star Blvd
Bluebird Ln
Bluebonnet Ln
Sunset Ln
Sunset Cir
Rivers Edge Dr
Hilltop Ranch Dr
Cisco's Ln
Bentwater Dr
Bentwater Dr W
Wick Willow Rd
Montgomery Hill
Bermuda Cir
Cedar Dr
Forest Ln
Sam Houston Dr
Lake Ashwood Dr
Woodlands
Wedgewood Dr
Palais Verde Rd
Wakefield Way
Clubhouse Rd
Lake Harbor Dr
Lake Harbor Pt
Lake Harbor Blvd
Pine Lake Rd
Pine Lake Dr
Fairway
Cedar Ln
Oak Ln
Lakeview Dr
Fairway Ln
Fairway Cir
Fairway Dr
Fairway Pl

GOVERNMENTAL UNIT REFERENCE MAP (2020): Conroe city, TX

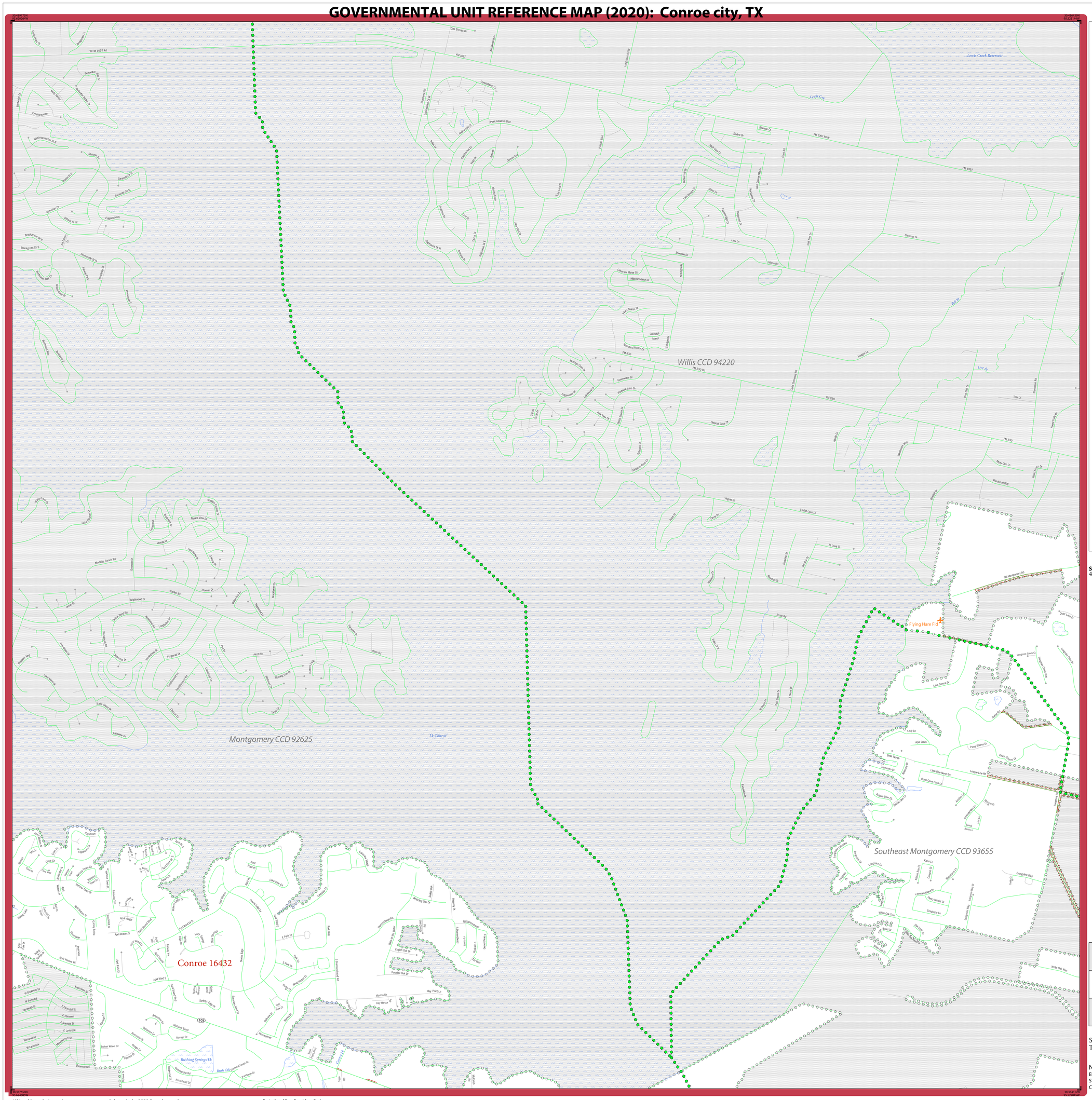
Willis CCD 94220
Montgomery CCD 92625
Southeast Montgomery CCD 93655
Conroe 16432
Lake Conroe
Lake Creek Reservoir
Flying Hare Flt
Rushing Springs Lk
Bush Cik
Crystal Cr
Lake Creek
Lake Conroe Dr
Lake Conroe Rd
Lake Conroe Blvd
Lake Conroe Shore Dr
Lake Conroe Village Dr
Lake Conroe Village Rd
Lake Conroe Village Blvd
Lake Conroe Village Ln
Lake Conroe Village Cir
Lake Conroe Village Ct
Lake Conroe Village Pl
Lake Conroe Village Way
Lake Conroe Village Trl
Lake Conroe Village Sq
Lake Conroe Village Ter
Lake Conroe Village Vw
Lake Conroe Village Xing
Lake Conroe Village Bend
Lake Conroe Village Blf
Lake Conroe Village Cove
Lake Conroe Village Crest
Lake Conroe Village Dn
Lake Conroe Village Hill
Lake Conroe Village Hlw
Lake Conroe Village Hts
Lake Conroe Village Knl
Lake Conroe Village Lnd
Lake Conroe Village Mdw
Lake Conroe Village Mnr
Lake Conroe Village Mtn
Lake Conroe Village Pkwy
Lake Conroe Village Rdg
Lake Conroe Village Rnch
Lake Conroe Village Run
Lake Conroe Village Shr
Lake Conroe Village Sqr
Lake Conroe Village Stn
Lake Conroe Village Tnl
Lake Conroe Village Tr
Lake Conroe Village Vly
Lake Conroe Village Wd
Lake Conroe Village Wdl
Lake Conroe Village Wdr
Lake Conroe Village Wdrn
Lake Conroe Village Wdrnl
Lake Conroe Village Wdrnr
Lake Conroe Village Wdrns
Lake Conroe Village Wdrnt
Lake Conroe Village Wdrnv
Lake Conroe Village Wdrnw
Lake Conroe Village Wdrnx
Lake Conroe Village Wdrny
Lake Conroe Village Wdrnz
Lake Conroe Village Wdrnzl
Lake Conroe Village Wdrnzr
Lake Conroe Village Wdrnzs
Lake Conroe Village Wdrnzt
Lake Conroe Village Wdrnzv
Lake Conroe Village Wdrnzw
Lake Conroe Village Wdrnzx
Lake Conroe Village Wdrnzy
Lake Conroe Village Wdrnzz
Lake Conroe Village Wdrnzzl
Lake Conroe Village Wdrnzzr
Lake Conroe Village Wdrnzzs
Lake Conroe Village Wdrnzzt
Lake Conroe Village Wdrnzzv
Lake Conroe Village Wdrnzzw
Lake Conroe Village Wdrnzzx
Lake Conroe Village Wdrnzzy
Lake Conroe Village Wdrnzzz
Lake Conroe Village Wdrnzzzl
Lake Conroe Village Wdrnzzzr
Lake Conroe Village Wdrnzzzs
Lake Conroe Village Wdrnzzzt
Lake Conroe Village Wdrnzzzv
Lake Conroe Village Wdrnzzzw
Lake Conroe Village Wdrnzzzx
Lake Conroe Village Wdrnzzzy
Lake Conroe Village Wdrnzzzz
Lake Conroe Village Wdrnzzzzl
Lake Conroe Village Wdrnzzzzr
Lake Conroe Village Wdrnzzzzs
Lake Conroe Village Wdrnzzzzt
Lake Conroe Village Wdrnzzzzv
Lake Conroe Village Wdrnzzzzw
Lake Conroe Village Wdrnzzzzx
Lake Conroe Village Wdrnzzzzy
Lake Conroe Village Wdrnzzzzz
Lake Conroe Village Wdrnzzzzzl
Lake Conroe Village Wdrnzzzzzr
Lake Conroe Village Wdrnzzzzzs
Lake Conroe Village Wdrnzzzzzt
Lake Conroe Village Wdrnzzzzzv
Lake Conroe Village Wdrnzzzzzw
Lake Conroe Village Wdrnzzzzzx
Lake Conroe Village Wdrnzzzzzy
Lake Conroe Village Wdrnzzzzzz
Lake Conroe Village Wdrnzzzzzzl
Lake Conroe Village Wdrnzzzzzzr
Lake Conroe Village Wdrnzzzzzzs
Lake Conroe Village Wdrnzzzzzzt
Lake Conroe Village Wdrnzzzzzzv
Lake Conroe Village Wdrnzzzzzzw
Lake Conroe Village Wdrnzzzzzzx
Lake Conroe Village Wdrnzzzzzzy
Lake Conroe Village Wdrnzzzzzzz
Lake Conroe Village Wdrnzzzzzzzl
Lake Conroe Village Wdrnzzzzzzzr
Lake Conroe Village Wdrnzzzzzzzs
Lake Conroe Village Wdrnzzzzzzzt
Lake Conroe Village Wdrnzzzzzzzv
Lake Conroe Village Wdrnzzzzzzzw
Lake Conroe Village Wdrnzzzzzzzx
Lake Conroe Village Wdrnzzzzzzzy
Lake Conroe Village Wdrnzzzzzzzz
Lake Conroe Village Wdrnzzzzzzzzl
Lake Conroe Village Wdrnzzzzzzzzr
Lake Conroe Village Wdrnzzzzzzzzs
Lake Conroe Village Wdrnzzzzzzzzt
Lake Conroe Village Wdrnzzzzzzzzv
Lake Conroe Village Wdrnzzzzzzzzw
Lake Conroe Village Wdrnzzzzzzzzx
Lake Conroe Village Wdrnzzzzzzzzy
Lake Conroe Village Wdrnzzzzzzzzz
Lake Conroe Village Wdrnzzzzzzzzzl
Lake Conroe Village Wdrnzzzzzzzzzr
Lake Conroe Village Wdrnzzzzzzzzzs
Lake Conroe Village Wdrnzzzzzzzzzt
Lake Conroe Village Wdrnzzzzzzzzzv
Lake Conroe Village Wdrnzzzzzzzzzw
Lake Conroe Village Wdrnzzzzzzzzzx
Lake Conroe Village Wdrnzzzzzzzzzy
Lake Conroe Village Wdrnzzzzzzzzzz
Lake Conroe Village Wdrnzzzzzzzzzzl
Lake Conroe Village Wdrnzzzzzzzzzzr
Lake Conroe Village Wdrnzzzzzzzzzzs
Lake Conroe Village Wdrnzzzzzzzzzzt
Lake Conroe Village Wdrnzzzzzzzzzzv
Lake Conroe Village Wdrnzzzzzzzzzzw
Lake Conroe Village Wdrnzzzzzzzzzzx
Lake Conroe Village Wdrnzzzzzzzzzzy
Lake Conroe Village Wdrnzzzzzzzzzzz
Lake Conroe Village Wdrnzzzzzzzzzzzl
Lake Conroe Village Wdrnzzzzzzzzzzzr
Lake Conroe Village Wdrnzzzzzzzzzzzs
Lake Conroe Village Wdrnzzzzzzzzzzzt
Lake Conroe Village Wdrnzzzzzzzzzzzv
Lake Conroe Village Wdrnzzzzzzzzzzzw
Lake Conroe Village Wdrnzzzzzzzzzzzx
Lake Conroe Village Wdrnzzzzzzzzzzzy
Lake Conroe Village Wdrnzzzzzzzzzzzz
Lake Conroe Village Wdrnzzzzzzzzzzzzl
Lake Conroe Village Wdrnzzzzzzzzzzzzr
Lake Conroe Village Wdrnzzzzzzzzzzzzs
Lake Conroe Village Wdrnzzzzzzzzzzzzt
Lake Conroe Village Wdrnzzzzzzzzzzzzv
Lake Conroe Village Wdrnzzzzzzzzzzzzw
Lake Conroe Village Wdrnzzzzzzzzzzzzx
Lake Conroe Village Wdrnzzzzzzzzzzzzy
Lake Conroe Village Wdrnzzzzzzzzzzzzz
Lake Conroe Village Wdrnzzzzzzzzzzzzzl
Lake Conroe Village Wdrnzzzzzzzzzzzzzr
Lake Conroe Village Wdrnzzzzzzzzzzzzzs
Lake Conroe Village Wdrnzzzzzzzzzzzzzt
Lake Conroe Village Wdrnzzzzzzzzzzzzzv
Lake Conroe Village Wdrnzzzzzzzzzzzzzw
Lake Conroe Village Wdrnzzzzzzzzzzzzzx
Lake Conroe Village Wdrnzzzzzzzzzzzzzy
Lake Conroe Village Wdrnzzzzzzzzzzzzzz
Lake Conroe Village Wdrnzzzzzzzzzzzzzzl
Lake Conroe Village Wdrnzzzzzzzzzzzzzzr
Lake Conroe Village Wdrnzzzzzzzzzzzzzzs
Lake Conroe Village Wdrnzzzzzzzzzzzzzzt
Lake Conroe Village Wdrnzzzzzzzzzzzzzzv
Lake Conroe Village Wdrnzzzzzzzzzzzzzzw
Lake Conroe Village Wdrnzzzzzzzzzzzzzzx
Lake Conroe Village Wdrnzzzzzzzzzzzzzzy
Lake Conroe Village Wdrnzzzzzzzzzzzzzzz
Lake Conroe Village Wdrnzzzzzzzzzzzzzzzl
Lake Conroe Village Wdrnzzzzzzzzzzzzzzzr
Lake Conroe Village Wdrnzzzzzzzzzzzzzzzs
Lake Conroe Village Wdrnzzzzzzzzzzzzzzzt
Lake Conroe Village Wdrnzzzzzzzzzzzzzzzv
Lake Conroe Village Wdrnzzzzzzzzzzzzzzzw
Lake Conroe Village Wdrnzzzzzzzzzzzzzzzx
Lake Conroe Village Wdrnzzzzzzzzzzzzzzzy
Lake Conroe Village Wdrnzzzzzzzzzzzzzzzz
Lake Conroe Village Wdrnzzzzzzzzzzzzzzzzl
Lake Conroe Village Wdrnzzzzzzzzzzzzzzzzr
Lake Conroe Village Wdrnzzzzzzzzzzzzzzzzs
Lake Conroe Village Wdrnzzzzzzzzzzzzzzzzt
Lake Conroe Village Wdrnzzzzzzzzzzzzzzzzv
Lake Conroe Village Wdrnzzzzzzzzzzzzzzzzw
Lake Conroe Village Wdrnzzzzzzzzzzzzzzzzx
Lake Conroe Village Wdrnzzzzzzzzzzzzzzzzy
Lake Conroe Village Wdrnzzzzzzzzzzzzzzzzz
Lake Conroe Village Wdrnzzzzzzzzzzzzzzzzzl
Lake Conroe Village Wdrnzzzzzzzzzzzzzzzzzr
Lake Conroe Village Wdrnzzzzzzzzzzzzzzzzzs
Lake Conroe Village Wdrnzzzzzzzzzzzzzzzzzt
Lake Conroe Village Wdrnzzzzzzzzzzzzzzzzzv
Lake Conroe Village Wdrnzzzzzzzzzzzzzzzzzw
Lake Conroe Village Wdrnzzzzzzzzzzzzzzzzzx
Lake Conroe Village Wdrnzzzzzzzzzzzzzzzzzy
Lake Conroe Village Wdrnzzzzzzzzzzzzzzzzzz
Lake Conroe Village Wdrnzzzzzzzzzzzzzzzzzzl
Lake Conroe Village Wdrnzzzzzzzzzzzzzzzzzzr
Lake Conroe Village Wdrnzzzzzzzzzzzzzzzzzzs
Lake Conroe Village Wdrnzzzzzzzzzzzzzzzzzzt
Lake Conroe Village Wdrnzzzzzzzzzzzzzzzzzzv
Lake Conroe Village Wdrnzzzzzzzzzzzzzzzzzzw
Lake Conroe Village Wdrnzzzzzzzzzzzzzzzzzzx
Lake Conroe Village Wdrnzzzzzzzzzzzzzzzzzzy
Lake Conroe Village Wdrnzzzzzzzzzzzzzzzzzzz
Lake Conroe Village Wdrnzzzzzzzzzzzzzzzzzzzl
Lake Conroe Village Wdrnzzzzzzzzzzzzzzzzzzzr
Lake Conroe Village Wdrnzzzzzzzzzzzzzzzzzzzs
Lake Conroe Village Wdrnzzzzzzzzzzzzzzzzzzzt
Lake Conroe Village Wdrnzzzzzzzzzzzzzzzzzzzv
Lake Conroe Village Wdrnzzzzzzzzzzzzzzzzzzzw
Lake Conroe Village Wdrnzzzzzzzzzzzzzzzzzzzx
Lake Conroe Village Wdrnzzzzzzzzzzzzzzzzzzzy
Lake Conroe Village Wdrnzzzzzzzzzzzzzzzzzzzz
Lake Conroe Village Wdrnzzzzzzzzzzzzzzzzzzzzl
Lake Conroe Village Wdrnzzzzzzzzzzzzzzzzzzzzr
Lake Conroe Village Wdrnzzzzzzzzzzzzzzzzzzzzs
Lake Conroe Village Wdrnzzzzzzzzzzzzzzzzzzzzt
Lake Conroe Village Wdrnzzzzzzzzzzzzzzzzzzzzv
Lake Conroe Village Wdrnzzzzzzzzzzzzzzzzzzzzw
Lake Conroe Village Wdrnzzzzzzzzzzzzzzzzzzzzx
Lake Conroe Village Wdrnzzzzzzzzzzzzzzzzzzzzy
Lake Conroe Village Wdrnzzzzzzzzzzzzzzzzzzzzz
Lake Conroe Village Wdrnzzzzzzzzzzzzzzzzzzzzzl
Lake Conroe Village Wdrnzzzzzzzzzzzzzzzzzzzzzr
Lake Conroe Village Wdrnzzzzzzzzzzzzzzzzzzzzzs
Lake Conroe Village Wdrnzzzzzzzzzzzzzzzzzzzzzt
Lake Conroe Village Wdrnzzzzzzzzzzzzzzzzzzzzzv
Lake Conroe Village Wdrnzzzzzzzzzzzzzzzzzzzzzw
Lake Conroe Village Wdrnzzzzzzzzzzzzzzzzzzzzzx
Lake Conroe Village Wdrnzzzzzzzzzzzzzzzzzzzzzy
Lake Conroe Village Wdrnzzzzzzzzzzzzzzzzzzzzzz
Lake Conroe Village Wdrnzzzzzzzzzzzzzzzzzzzzzzl
Lake Conroe Village Wdrnzzzzzzzzzzzzzzzzzzzzzzr
Lake Conroe Village Wdrnzzzzzzzzzzzzzzzzzzzzzzs
Lake Conroe Village Wdrnzzzzzzzzzzzzzzzzzzzzzzt
Lake Conroe Village Wdrnzzzzzzzzzzzzzzzzzzzzzzv
Lake Conroe Village Wdrnzzzzzzzzzzzzzzzzzzzzzzw
Lake Conroe Village Wdrnzzzzzzzzzzzzzzzzzzzzzzx
Lake Conroe Village Wdrnzzzzzzzzzzzzzzzzzzzzzzy
Lake Conroe Village Wdrnzzzzzzzzzzzzzzzzzzzzzzz
Lake Conroe Village Wdrnzzzzzzzzzzzzzzzzzzzzzzzl
Lake Conroe Village Wdrnzzzzzzzzzzzzzzzzzzzzzzzr
Lake Conroe Village Wdrnzzzzzzzzzzzzzzzzzzzzzzzs
Lake Conroe Village Wdrnzzzzzzzzzzzzzzzzzzzzzzzt
Lake Conroe Village Wdrnzzzzzzzzzzzzzzzzzzzzzzzv
Lake Conroe Village Wdrnzzzzzzzzzzzzzzzzzzzzzzzw
Lake Conroe Village Wdrnzzzzzzzzzzzzzzzzzzzzzzzx
Lake Conroe Village Wdrnzzzzzzzzzzzzzzzzzzzzzzzy
Lake Conroe Village Wdrnzzzzzzzzzzzzzzzzzzzzzzzz
Lake Conroe Village Wdrnzzzzzzzzzzzzzzzzzzzzzzzzl
Lake Conroe Village Wdrnzzzzzzzzzzzzzzzzzzzzzzzzr
Lake Conroe Village Wdrnzzzzzzzzzzzzzzzzzzzzzzzzs
Lake Conroe Village Wdrnzzzzzzzzzzzzzzzzzzzzzzzzt
Lake Conroe Village Wdrnzzzzzzzzzzzzzzzzzzzzzzzzv
Lake Conroe Village Wdrnzzzzzzzzzzzzzzzzzzzzzzzzw
Lake Conroe Village Wdrnzzzzzzzzzzzzzzzzzzzzzzzzx
Lake Conroe Village Wdrnzzzzzzzzzzzzzzzzzzzzzzzzy
Lake Conroe Village Wdrnzzzzzzzzzzzzzzzzzzzzzzzzz
Lake Conroe Village Wdrnzzzzzzzzzzzzzzzzzzzzzzzzzl
Lake Conroe Village Wdrnzzzzzzzzzzzzzzzzzzzzzzzzzr
Lake Conroe Village Wdrnzzzzzzzzzzzzzzzzzzzzzzzzzs
Lake Conroe Village Wdrnzzzzzzzzzzzzzzzzzzzzzzzzzt
Lake Conroe Village Wdrnzzzzzzzzzzzzzzzzzzzzzzzzzv
Lake Conroe Village Wdrnzzzzzzzzzzzzzzzzzzzzzzzzzw
Lake Conroe Village Wdrnzzzzzzzzzzzzzzzzzzzzzzzzzx
Lake Conroe Village Wdrnzzzzzzzzzzzzzzzzzzzzzzzzzy
Lake Conroe Village Wdrnzzzzzzzzzzzzzzzzzzzzzzzzzz
Lake Conroe Village Wdrnzzzzzzzzzzzzzzzzzzzzzzzzzzl
Lake Conroe Village Wdrnzzzzzzzzzzzzzzzzzzzzzzzzzzr
Lake Conroe Village Wdrnzzzzzzzzzzzzzzzzzzzzzzzzzzs
Lake Conroe Village Wdrnzzzzzzzzzzzzzzzzzzzzzzzzzzt
Lake Conroe Village Wdrnzzzzzzzzzzzzzzzzzzzzzzzzzzv
Lake Conroe Village Wdrnzzzzzzzzzzzzzzzzzzzzzzzzzzw
Lake Conroe Village Wdrnzzzzzzzzzzzzzzzzzzzzzzzzzzx
Lake Conroe Village Wdrnzzzzzzzzzzzzzzzzzzzzzzzzzzy
Lake Conroe Village Wdrnzzzzzzzzzzzzzzzzzzzzzzzzzzz
Lake Conroe Village Wdrnzzzzzzzzzzzzzzzzzzzzzzzzzzzl
Lake Conroe Village Wdrnzzzzzzzzzzzzzzzzzzzzzzzzzzzr
Lake Conroe Village Wdrnzzzzzzzzzzzzzzzzzzzzzzzzzzzs
Lake Conroe Village Wdrnzzzzzzzzzzzzzzzzzzzzzzzzzzzt
Lake Conroe Village Wdrnzzzzzzzzzzzzzzzzzzzzzzzzzzzv
Lake Conroe Village Wdrnzzzzzzzzzzzzzzzzzzzzzzzzzzzw
Lake Conroe Village Wdrnzzzzzzzzzzzzzzzzzzzzzzzzzzzx
Lake Conroe Village Wdrnzzzzzzzzzzzzzzzzzzzzzzzzzzzy
Lake Conroe Village Wdrnzzzzzzzzzzzzzzzzzzzzzzzzzzzz
Lake Conroe Village Wdrnzzzzzzzzzzzzzzzzzzzzzzzzzzzzl
Lake Conroe Village Wdrnzzzzzzzzzzzzzzzzzzzzzzzzzzzzr
Lake Conroe Village Wdrnzzzzzzzzzzzzzzzzzzzzzzzzzzzzs
Lake Conroe Village Wdrnzzzzzzzzzzzzzzzzzzzzzzzzzzzzt
Lake Conroe Village Wdrnzzzzzzzzzzzzzzzzzzzzzzzzzzzzv
Lake Conroe Village Wdrnzzzzzzzzzzzzzzzzzzzzzzzzzzzzw
Lake Conroe Village Wdrnzzzzzzzzzzzzzzzzzzzzzzzzzzzzx
Lake Conroe Village Wdrnzzzzzzzzzzzzzzzzzzzzzzzzzzzzy
Lake Conroe Village Wdrnzzzzzzzzzzzzzzzzzzzzzzzzzzzzz
Lake Conroe Village Wdrnzzzzzzzzzzzzzzzzzzzzzzzzzzzzzl
Lake Conroe Village Wdrnzzzzzzzzzzzzzzzzzzzzzzzzzzzzzr
Lake Conroe Village Wdrnzzzzzzzzzzzzzzzzzzzzzzzzzzzzzs
Lake Conroe Village Wdrnzzzzzzzzzzzzzzzzzzzzzzzzzzzzzt
Lake Conroe Village Wdrnzzzzzzzzzzzzzzzzzzzzzzzzzzzzzv
Lake Conroe Village Wdrnzzzzzzzzzzzzzzzzzzzzzzzzzzzzzw
Lake Conroe Village Wdrnzzzzzzzzzzzzzzzzzzzzzzzzzzzzzx
Lake Conroe Village Wdrnzzzzzzzzzzzzzzzzzzzzzzzzzzzzzy
Lake Conroe Village Wdrnzzzzzzzzzzzzzzzzzzzzzzzzzzzzzz
Lake Conroe Village Wdrnzzzzzzzzzzzzzzzzzzzzzzzzzzzzzzl
Lake Conroe Village Wdrnzzzzzzzzzzzzzzzzzzzzzzzzzzzzzzr
Lake Conroe Village Wdrnzzzzzzzzzzzzzzzzzzzzzzzzzzzzzzs
Lake Conroe Village Wdrnzzzzzzzzzzzzzzzzzzzzzzzzzzzzzzt
Lake Conroe Village Wdrnzzzzzzzzzzzzzzzzzzzzzzzzzzzzzzv
Lake Conroe Village Wdrnzzzzzzzzzzzzzzzzzzzzzzzzzzzzzzw
Lake Conroe Village Wdrnzzzzzzzzzzzzzzzzzzzzzzzzzzzzzzx
Lake Conroe Village Wdrnzzzzzzzzzzzzzzzzzzzzzzzzzzzzzzy
Lake Conroe Village Wdrnzzzzzzzzzzzzzzzzzzzzzzzzzzzzzzz
Lake Conroe Village Wdrnzzzzzzzzzzzzzzzzzzzzzzzzzzzzzzzl
Lake Conroe Village Wdrnzzzzzzzzzzzzzzzzzzzzzzzzzzzzzzzr
Lake Conroe Village Wdrnzzzzzzzzzzzzzzzzzzzzzzzzzzzzzzzs
Lake Conroe Village Wdrnzzzzzzzzzzzzzzzzzzzzzzzzzzzzzzzt
Lake Conroe Village Wdrnzzzzzzzzzzzzzzzzzzzzzzzzzzzzzzzv
Lake Conroe Village Wdrnzzzzzzzzzzzzzzzzzzzzzzzzzzzzzzzw
Lake Conroe Village Wdrnzzzzzzzzzzzzzzzzzzzzzzzzzzzzzzzx
Lake Conroe Village Wdrnz

GOVERNMENTAL UNIT REFERENCE MAP (2020): Conroe city, TX

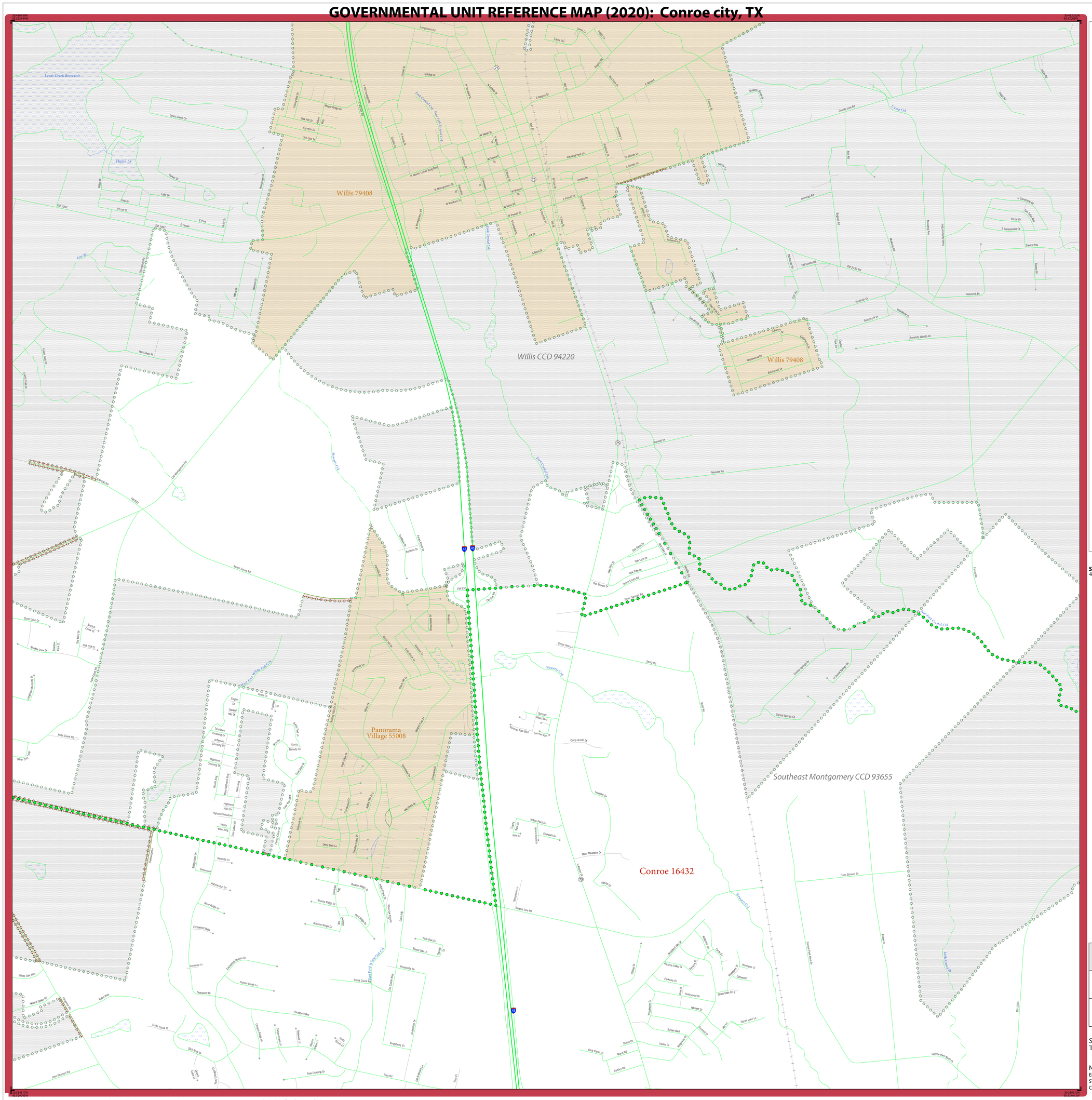

LEGEND

SYMBOL DESCRIPTION	SYMBOL	LABEL STYLE
Federal American Indian Reservation		L'ANSE RESERVATION (TA 1880)
Off-Reservation Trust Land		T1880
American Indian Tribal Subdivision		SHONTO (620)
Alaska Native Regional Corporation (ANRC)		NANA ANRC 52120
State (or statistically equivalent entity)		NEW YORK 36
County (or statistically equivalent entity)		ERIE 029
Minor Civil Division (MCD)[1]		Lee town 41460
Census County Division (CCD)[2]		Jemez CCD 91650
Consolidated City		MILFORD 47500
Incorporated Place - Subject Area		Rome 63418
Incorporated Place - Other Area[3]		Davis 18100
Census Designated Place (CDP)[2]		Cochiti 16560

DESCRIPTION	SYMBOL	DESCRIPTION	SYMBOL
Interstate	10	Water Body	Pleasant Lake
U.S. Highway	2	Swamp or Marsh	Okefenokee Swamp
State Highway	4	Glacier	Bering Glacier
Other Road	Marsh Ln	Airport, Airfield, or Helicopter Landing Pad	Oxnard Airport
Cul-de-sac		College or University	Coll/Univ
Circle		Military	Fort Belvoir
Geographic Offset or Corridor		Prison or Juvenile Detention Center	P/JDC
4WD Trail, Stairway, Alley, Walkway, or Ferry		Cemetery	Powell Cmtry
Railroad	Southern RR	Golf Course	Pinehurst Glfcrs
Pipeline or Power Line		National Park or Forest	Yosemite NP
Ridge or Fence		Other Park	St Francis Park
Property Line or Nonvisible Boundary		Outside Subject Area	
Perennial Stream	Tumbling Cr	Inset Area	A1
Intermittent Stream	Piney Cr		
Mountain Peak or Hill	Mt. Baker		

Where state, county, and/or MCD/CCD boundaries coincide, the map shows the boundary symbol for only the highest-ranking of these boundaries. Where American Indian reservation and American Indian tribal subdivision boundaries coincide, the map shows only the American Indian reservation boundaries.

Entity names are followed by either their FIPS code or census code; parentheses indicate a census code.

1 'MCD*' indicates a false MCD. These are for Census Bureau use only.

2 The CCD and CDP boundaries represent statistical entities only and are not updated through the BAS.

3 Incorporated place name color corresponds to the incorporated place fill color.

Due to space limitations, some road names, along with other feature and geography names on the map, may not be shown.

The Census Bureau stores primary and alternate road names, but only primary road names are used to label the roads on these maps.

SUBJECT AREA COUNTIES ON MAP SHEET
48339 Montgomery

Key to Adjacent Sheets

2	3	4
5	6	7

Sheet Location within Entity

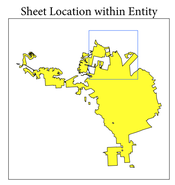

Sheet 3 of 9 PARENT sheets
Total Sheets: 10 (Index 1; Parent 9; Inset 0)

NAME: Conroe city (16432)
ENTITY TYPE: Incorporated Place
ST: Texas (48)
CO: Montgomery (339)

INDEX OR PARENT SHEET #: 003
INSET SHEET #: 000000

2020 INCORPORATED PLACE REF MAP (PARENT)
5330148000164320030000000

All legal boundaries and names are as reported through the 2020 Boundary and Annexation Survey (BAS) and Boundary Validation Program (BVP). The boundaries shown on this map are for Census Bureau statistical data collection and tabulation purposes only; their depiction and designation for statistical purposes does not constitute a determination of jurisdictional authority or rights of ownership or entitlement.

Data Source: U.S. Census Bureau's MAF/TIGER database (TAB20), November 2020
Created by Geography Division: December 12, 2020

U.S. DEPARTMENT OF COMMERCE U.S. Census Bureau

Projection: Albers Equal Area Conic
Datum: NAD 83
Spheroid: GRS 80
1st Standard Parallel: 27 36 51
2nd Standard Parallel: 34 43 24
Central Meridian: -100 04 35
Latitude of Projection's Origin: 25 50 13
False Easting: 0
False Northing: 0

0 0.3 0.6 0.9 1.2 1.5 Kilometers
0 0.2 0.4 0.6 0.8 1 Miles
The plotted map scale is 1:12,500

N W E S

Boundary and Annexation Survey (BAS) ID: 14800016432
BAS Submission Deadline: March 1, 2021

PDF versions of the BAS maps are available at: www.census.gov/programs-surveys/bas/geographies.html

For more information, or to request additional maps, please email geo.bas@census.gov, call 1-800-972-5651, or visit www.census.gov/programs-surveys/bas.html.

United States Census Bureau

GOVERNMENTAL UNIT REFERENCE MAP (2020): Conroe city, TX

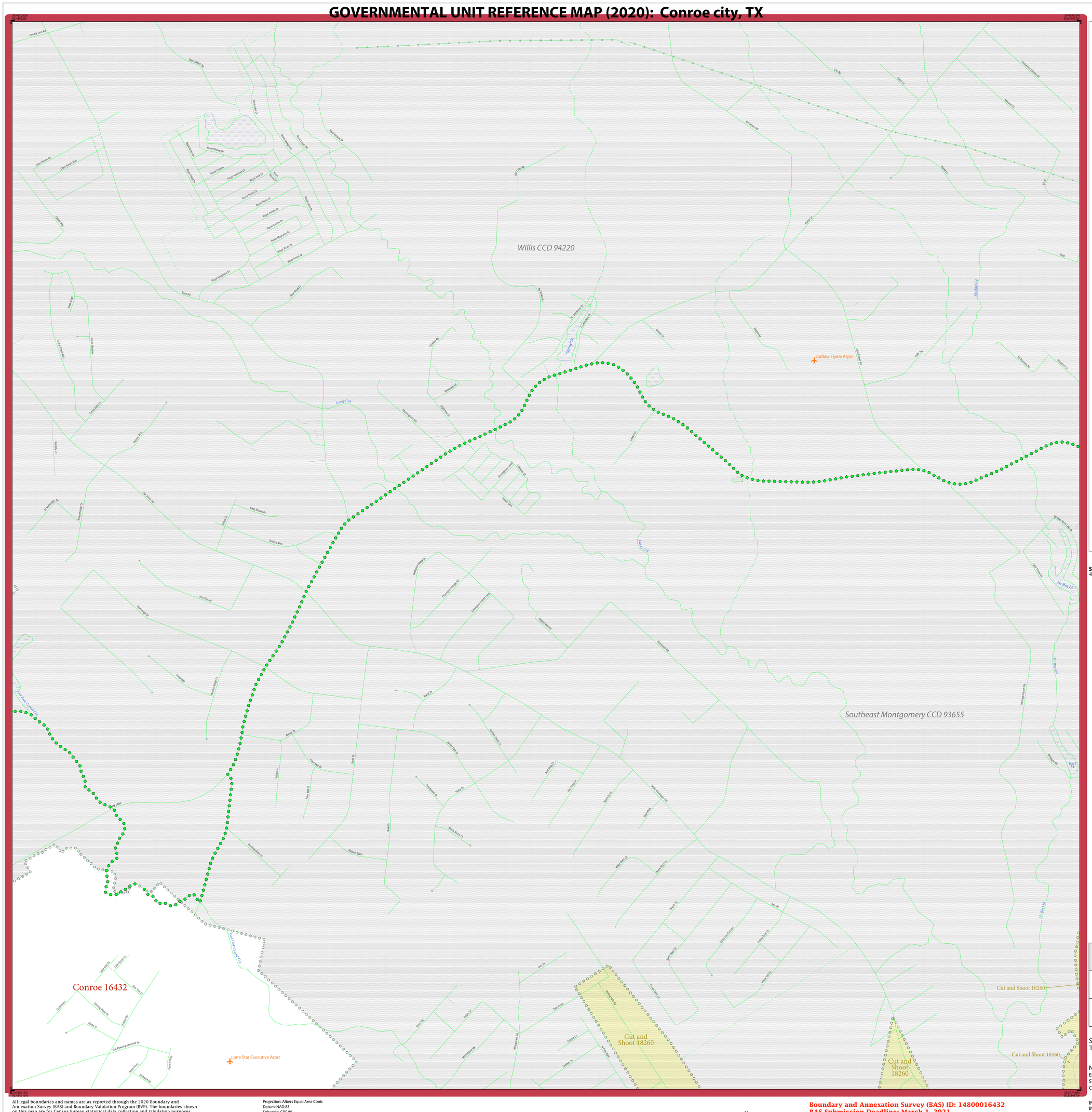

LEGEND

SYMBOL DESCRIPTION	SYMBOL	LABEL STYLE
Federal American Indian Reservation		L'ANSE RESERVATION (TA 1880)
Off-Reservation Trust Land		T1880
American Indian Tribal Subdivision		SHONTO (620)
Alaska Native Regional Corporation (ANRC)		NANA ANRC 52120
State (or statistically equivalent entity)		NEW YORK 36
County (or statistically equivalent entity)		ERIE 029
Minor Civil Division (MCD)[1]		Lee town 41460
Census County Division (CCD)[2]		Jemez CCD 91650
Consolidated City		MILFORD 47500
Incorporated Place - Subject Area		Rome 63418
Incorporated Place - Other Area[3]		Davis 18100
Census Designated Place (CDP)[2]		Cochiti 16560

DESCRIPTION	SYMBOL	DESCRIPTION	SYMBOL
Interstate	5	Water Body	Pleasant Lake
U.S. Highway	2	Swamp or Marsh	Okefenokee Swamp
State Highway	4	Glacier	Bering Glacier
Other Road	Marsh Ln	Airport, Airfield, or Helicopter Landing Pad	Oxnard Airport
Cul-de-sac		College or University	Coll/Univ
Circle		Military	Fort Belvoir
Geographic Offset or Corridor		Prison or Juvenile Detention Center	P/JDC
4WD Trail, Stairway, Alley, Walkway, or Ferry		Cemetery	Powell Cmtry
Railroad	Southern RR	Golf Course	Pinehurst GlfCrs
Pipeline or Power Line		National Park or Forest	Yosemite NP
Ridge or Fence		Other Park	St Francis Park
Property Line or Nonvisible Boundary		Outside Subject Area	
Perennial Stream	Tumbling Cr	Inset Area	A1
Intermittent Stream	Piney Cr		
Mountain Peak or Hill	Mt. Baker		

Where state, county, and/or MCD/CCD boundaries coincide, the map shows the boundary symbol for only the highest-ranking of these boundaries. Where American Indian reservation and American Indian tribal subdivision boundaries coincide, the map shows only the American Indian reservation boundaries.

Entity names are followed by either their FIPS code or census code; parentheses indicate a census code.

1 'MCD*' indicates a false MCD. These are for Census Bureau use only.

2 The CCD and CDP boundaries represent statistical entities only and are not updated through the BAS.

3 Incorporated place name color corresponds to the incorporated place fill color.

Due to space limitations, some road names, along with other feature and geography names on the map, may not be shown.

The Census Bureau stores primary and alternate road names, but only primary road names are used to label the roads on these maps.

SUBJECT AREA COUNTIES ON MAP SHEET
48339 Montgomery

Key to Adjacent Sheets

3	4	
6	7	

Sheet Location within Entity

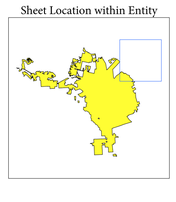

Sheet 4 of 9 PARENT sheets
Total Sheets: 10 (Index 1; Parent 9; Inset 0)

NAME: Conroe city (16432)
ENTITY TYPE: Incorporated Place
ST: Texas (48)
CO: Montgomery (339)

INDEX OR PARENT SHEET #: 004
INSET SHEET #: 000000

2020 INCORPORATED PLACE REF MAP (PARENT)
5330148000164320040000 00

All legal boundaries and names are as reported through the 2020 Boundary and Annexation Survey (BAS) and Boundary Validation Program (BVP). The boundaries shown on this map are for Census Bureau statistical data collection and tabulation purposes only; their depiction and designation for statistical purposes does not constitute a determination of jurisdictional authority or rights of ownership or entitlement.

Data Source: U.S. Census Bureau's MAF/TIGER database (TAB20), November 2020
Created by Geography Division: December 12, 2020

U.S. DEPARTMENT OF COMMERCE U.S. Census Bureau

Projection: Albers Equal Area Conic
Datum: NAD 83
Spheroid: GRS 80
1st Standard Parallel: 27 36 51
2nd Standard Parallel: 34 43 24
Central Meridian: -100 04 35
Latitude of Projection's Origin: 25 50 13
False Easting: 0
False Northing: 0

0 0.3 0.6 0.9 1.2 1.5 Kilometers
0 0.2 0.4 0.6 0.8 1 Miles
The plotted map scale is 1:12,500

N W E S

Boundary and Annexation Survey (BAS) ID: 14800016432
BAS Submission Deadline: March 1, 2021

PDF versions of the BAS maps are available at:
www.census.gov/programs-surveys/bas/geographies.html

For more information, or to request additional maps, please email geo.bas@census.gov, call 1-800-972-5651, or visit www.census.gov/programs-surveys/bas.html.

GOVERNMENTAL UNIT REFERENCE MAP (2020): Conroe city, TX

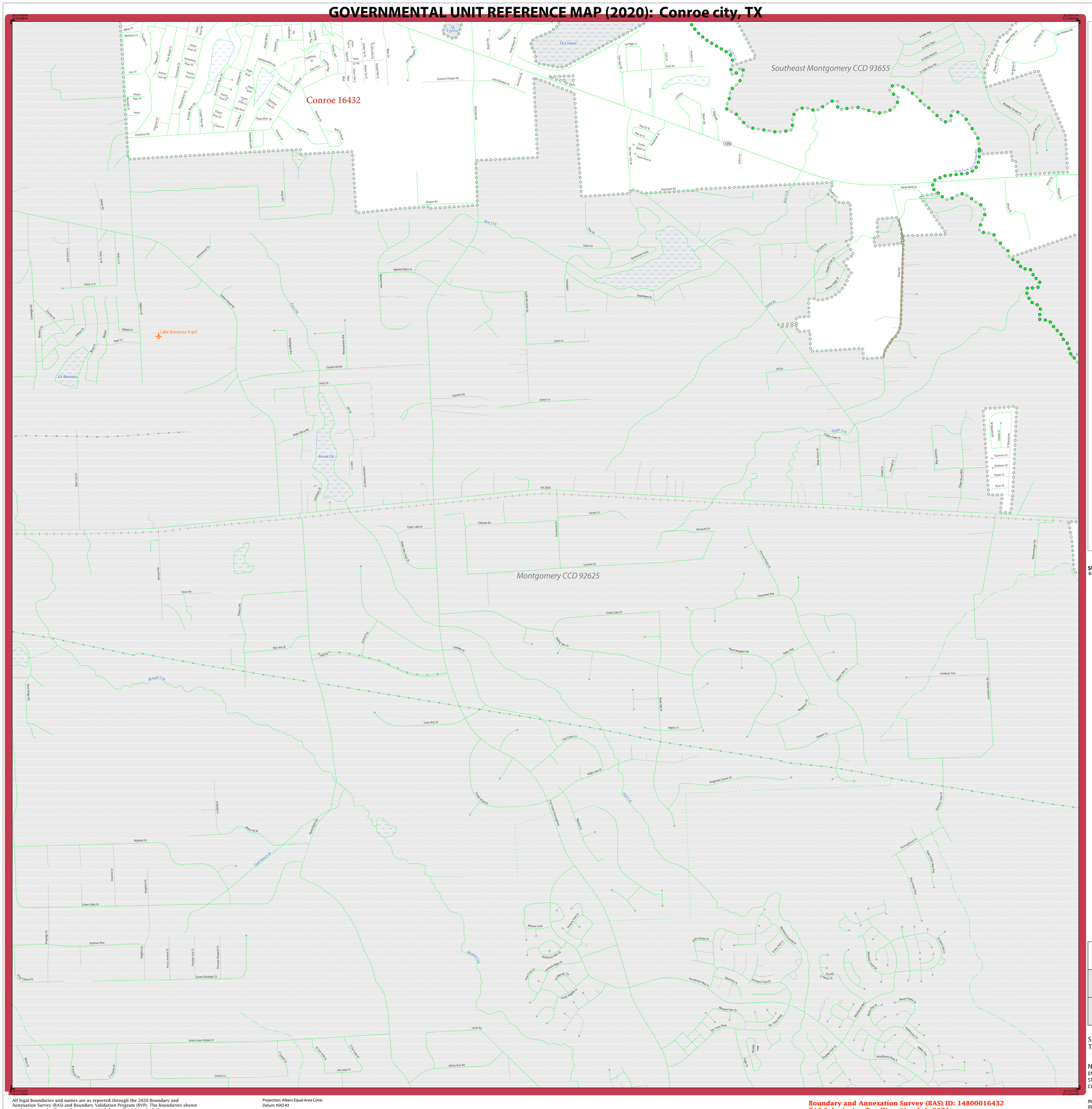
Conroe 16432
Southeast Montgomery CCD 93655
Montgomery CCD 92625
Lake Bonanza Arprt
Lk Conroe
Lk Bonanza
Forest Lk
West Fork
East Fork
Peach Creek
Mound Cr
Crystal Creek
Lake Creek
Lake Conroe Recreation
Lake Conroe Estates
Lake Forest
Lake Trace
Lake Trace Pkwy
Lake Trace Dr
Lake Trace Estates
Lake Trace Ln
Lake Trace Cir
Lake Trace Ct
Lake Trace Pl
Lake Trace Trl
Lake Trace Way
Lake Trace Loop
Lake Trace Estates Dr
Lake Trace Estates Pkwy
Lake Trace Estates Ln
Lake Trace Estates Cir
Lake Trace Estates Ct
Lake Trace Estates Pl
Lake Trace Estates Trl
Lake Trace Estates Way
Lake Trace Estates Loop

GOVERNMENTAL UNIT REFERENCE MAP (2020): Conroe city, TX

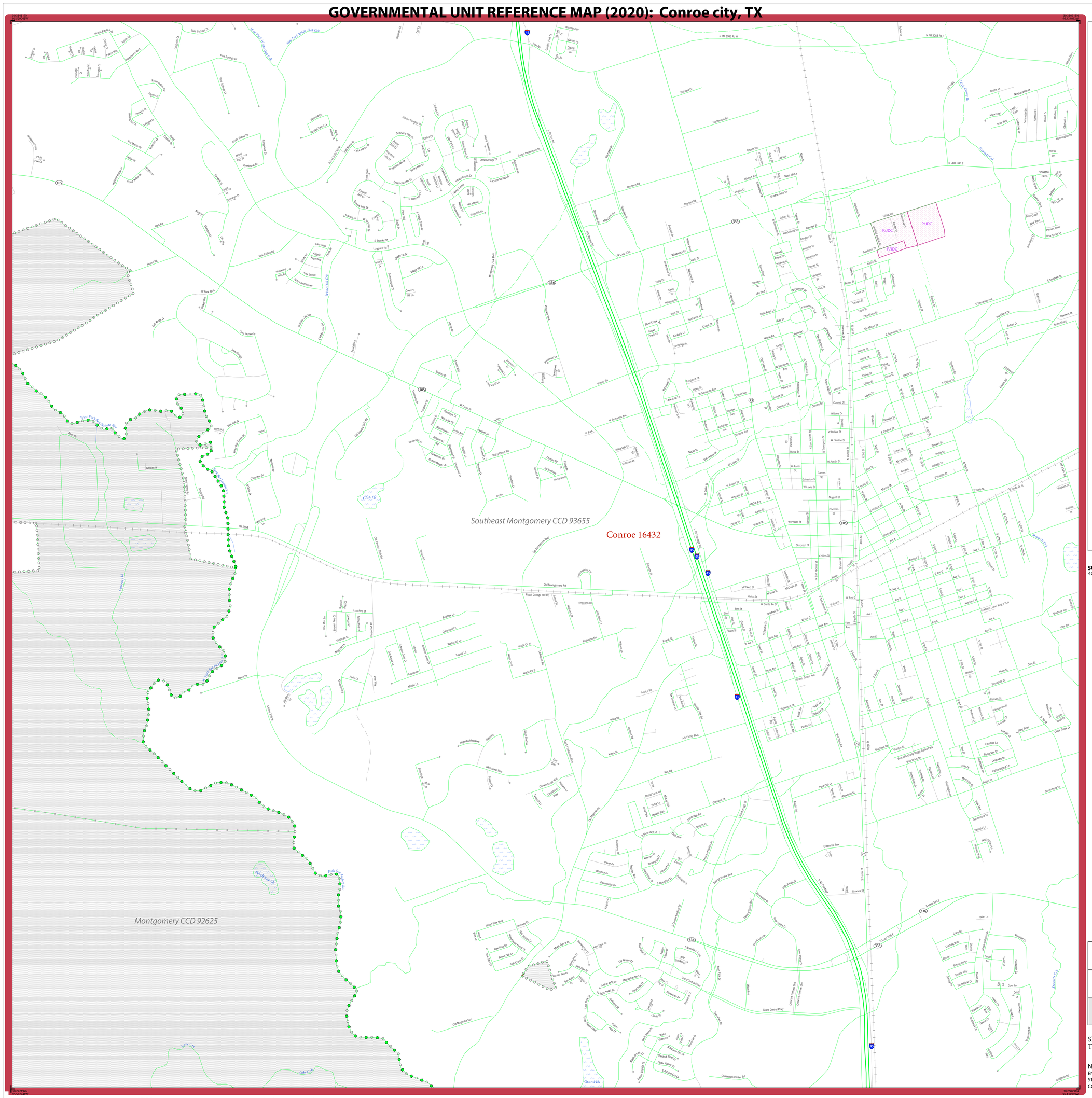
Southeast Montgomery CCD 93655
Conroe 16432
Montgomery CCD 92625
P/JDC
Club Lk
Grand Lk
Pleasant Lk
Lake Cy
Stewart Cr
Stewart Cr
Lake Cr
Lake Cr
Cameron Lk
Cameron Lk
Fork Lake Dr
Fork Lake Dr
West Fork Lake Dr
West Fork Lake Dr
Fork Lake Dr
Fork Lake Dr
West Fork Willis Creek
East Fork Willis Creek
West Fork Willis Creek
Willis Creek
Stewart Cr
Stewart Cr
Lake Cr
Lake Cr
Lake

GOVERNMENTAL UNIT REFERENCE MAP (2020): Conroe city, TX

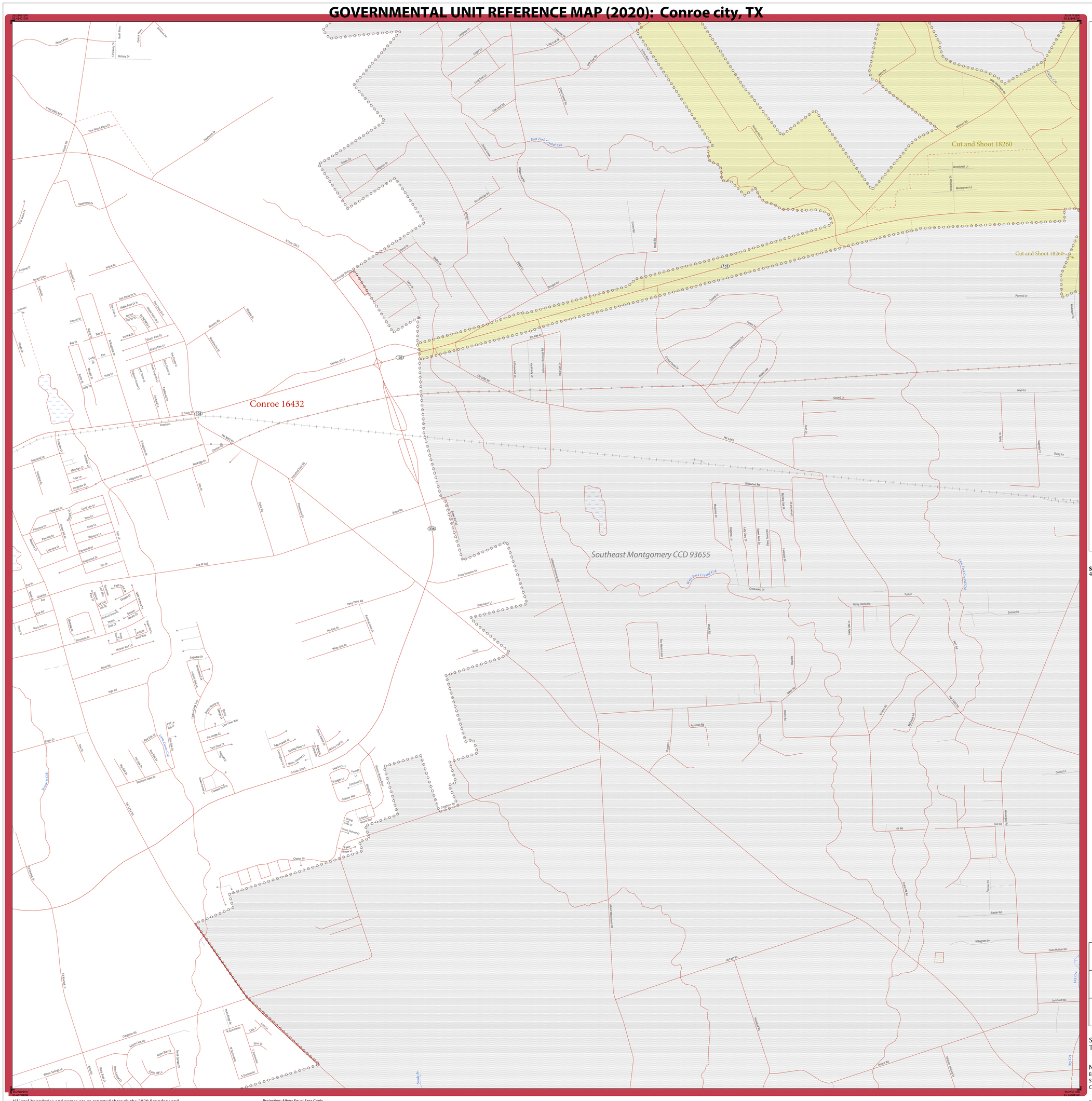
Conroe 16432
Cut and Shoot 18260
Cut and Shoot 18260
Southeast Montgomery CCD 93655
East Fork Crystal Crk
West Fork Crystal Crk
Stewart Crk
Little Caney Crk
Dry Crk
Dry Crk
Sandy Br
Airport Pkwy
Military Dr
N FM 3083 Rd E
Fire Road Point Dr
Hawthorne Dr
Hawthorne Dr
Aldine Rd
Aldine Dr
Broad Oaks
Kendale
Oakmont Dr
Vintage Dr
Oak Grove Dr N
Oak Grove Dr E
Oak Grove Dr S
New Point Dr N
Octopus Hill Dr N
Octopus Hill Dr S
Ivy Wall Dr
Cloudy Tree Ln
Cloudy Pine Dr
Cloudy Tree Ln
Bay St
Elm
Dailey St
Hulfe St
Bass St
Hulfe St
Bass St
Bailey Rd
Bailey Rd
Old Hwy 105 E
N Loop 336 E
Pat Garrett Blvd
Pat Garrett Blvd
Dorsey Dr
Dorsey Dr
Dodd Rd
Dodd Rd
Gary Dr
Gary Dr
Gary Rd
Gary Rd
Gary Rd

GOVERNMENTAL UNIT REFERENCE MAP (2020): Conroe city, TX

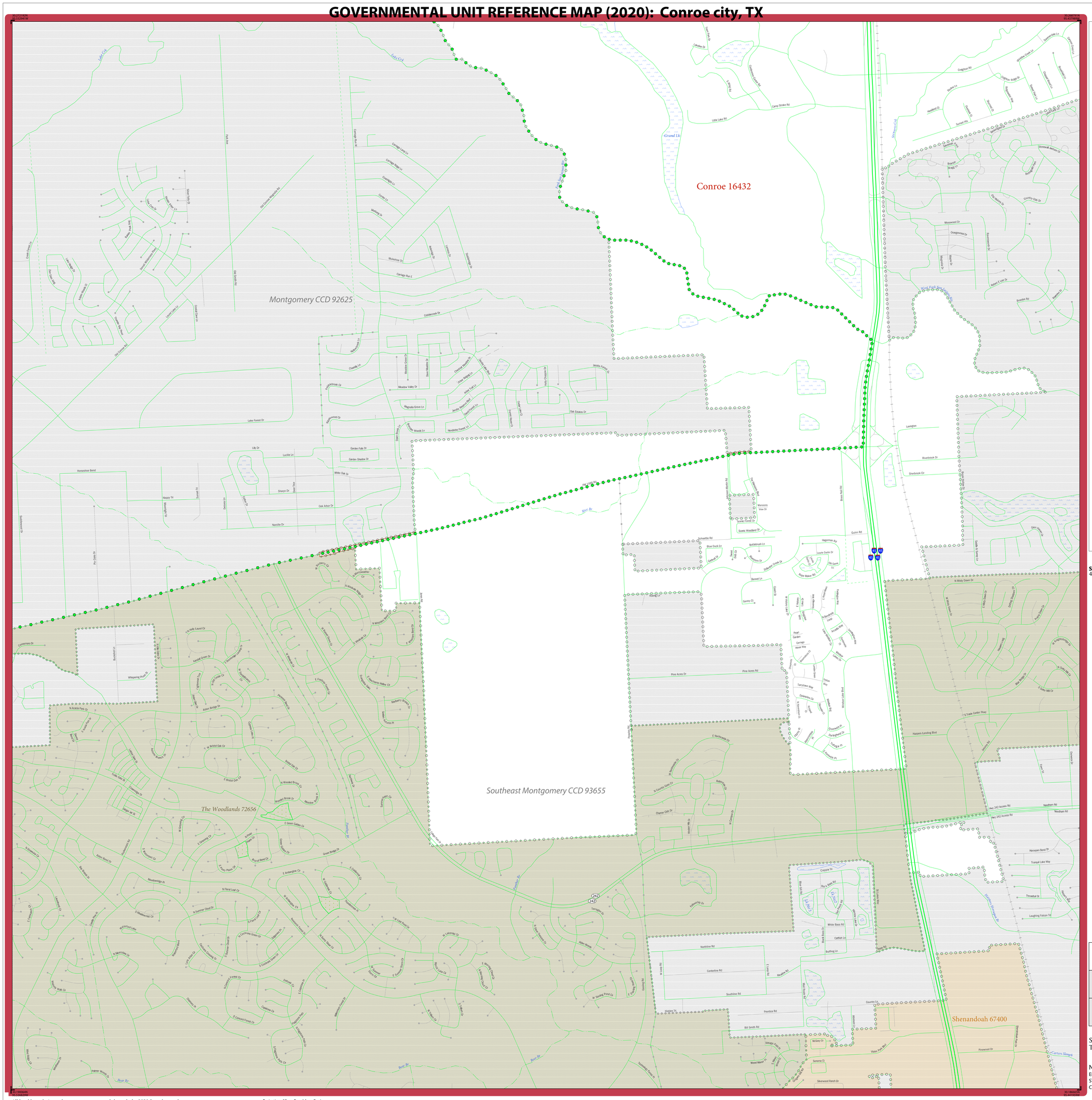

LEGEND

SYMBOL DESCRIPTION	SYMBOL	LABEL STYLE
Federal American Indian Reservation		L'ANSE RESERVATION (TA 1880)
Off-Reservation Trust Land		T1880
American Indian Tribal Subdivision		SHONTO (620)
Alaska Native Regional Corporation (ANRC)		NANA ANRC 52120
State (or statistically equivalent entity)		NEW YORK 36
County (or statistically equivalent entity)		ERIE 029
Minor Civil Division (MCD) [1]		Lee town 41460
Census County Division (CCD) [2]		Jemez CCD 91650
Consolidated City		MILFORD 47500
Incorporated Place - Subject Area		Rome 63418
Incorporated Place - Other Area [3]		Davis 18100
Census Designated Place (CDP) [2]		Cochiti 16560

DESCRIPTION	SYMBOL	DESCRIPTION	SYMBOL
Interstate	5	Water Body	Pleasant Lake
U.S. Highway	2	Swamp or Marsh	Okefenokee Swamp
State Highway	4	Glacier	Bering Glacier
Other Road	Marsh Ln	Airport, Airfield, or Helicopter Landing Pad	Oxnard Airport
Cul-de-sac		College or University	Coll/Univ
Circle		Military	Fort Belvoir
Geographic Offset or Corridor		Prison or Juvenile Detention Center	P/JDC
4WD Trail, Stairway, Alley, Walkway, or Ferry		Cemetery	Powell Cmtry
Railroad	Southern RR	Golf Course	Pinehurst Glfcrs
Pipeline or Power Line		National Park or Forest	Yosemite NP
Ridge or Fence		Other Park	St Francis Park
Property Line or Nonvisible Boundary		Outside Subject Area	
Perennial Stream	Tumbling Cr	Inset Area	A1
Intermittent Stream	Piney Cr		
Mountain Peak or Hill	Mt. Baker		

Where state, county, and/or MCD/CCD boundaries coincide, the map shows the boundary symbol for only the highest-ranking of these boundaries. Where American Indian reservation and American Indian tribal subdivision boundaries coincide, the map shows only the American Indian reservation boundaries.

Entity names are followed by either their FIPS code or census code; parentheses indicate a census code.

1 'MCD*' indicates a false MCD. These are for Census Bureau use only.

2 The CCD and CDP boundaries represent statistical entities only and are not updated through the BAS.

3 Incorporated place name color corresponds to the incorporated place fill color.

Due to space limitations, some road names, along with other feature and geography names on the map, may not be shown.

The Census Bureau stores primary and alternate road names, but only primary road names are used to label the roads on these maps.

SUBJECT AREA COUNTIES ON MAP SHEET
48339 Montgomery

Key to Adjacent Sheets

5	6	7
	8	9

Sheet Location within Entity

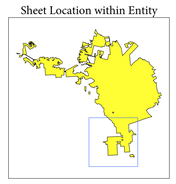

Sheet 8 of 9 PARENT sheets
Total Sheets: 10 (Index 1; Parent 9; Inset 0)

NAME: Conroe city (16432)
ENTITY TYPE: Incorporated Place
ST: Texas (48)
CO: Montgomery (339)

INDEX OR PARENT SHEET #: 008
INSET SHEET #: 000000

2020 INCORPORATED PLACE REF MAP (PARENT)
5330148000164320080000000

All legal boundaries and names are as reported through the 2020 Boundary and Annexation Survey (BAS) and Boundary Validation Program (BVP). The boundaries shown on this map are for Census Bureau statistical data collection and tabulation purposes only; their depiction and designation for statistical purposes does not constitute a determination of jurisdictional authority or rights of ownership or entitlement.

Data Source: U.S. Census Bureau's MAF/TIGER database (TAB20), November 2020
Created by Geography Division: December 12, 2020

U.S. DEPARTMENT OF COMMERCE U.S. Census Bureau

Projection: Albers Equal Area Conic
Datum: NAD 83
Spheroid: GRS 80
1st Standard Parallel: 27 36 51
2nd Standard Parallel: 34 43 24
Central Meridian: -100 04 35
Latitude of Projection's Origin: 25 50 13
False Easting: 0
False Northing: 0

0 0.3 0.6 0.9 1.2 1.5 Kilometers
0 0.2 0.4 0.6 0.8 1 Miles
The plotted map scale is 1:12,500

N W E S

Boundary and Annexation Survey (BAS) ID: 14800016432
BAS Submission Deadline: March 1, 2021

PDF versions of the BAS maps are available at:
www.census.gov/programs-surveys/bas/geographies.html

For more information, or to request additional maps, please email geo.bas@census.gov, call 1-800-972-5651, or visit www.census.gov/programs-surveys/bas.html.

United States Census Bureau

GOVERNMENTAL UNIT REFERENCE MAP (2020): Conroe city, TX

LEGEND

SYMBOL DESCRIPTION	SYMBOL	LABEL STYLE
Federal American Indian Reservation		L'ANSE RESERVATION (TA 1880)
Off-Reservation Trust Land		T1880
American Indian Tribal Subdivision		SHONTO (620)
Alaska Native Regional Corporation (ANRC)		NANA ANRC 52120
State (or statistically equivalent entity)		NEW YORK 36
County (or statistically equivalent entity)		ERIE 029
Minor Civil Division (MCD)[1]		Lee town 41460
Census County Division (CCD)[2]		Jemez CCD 91650
Consolidated City		MILFORD 47500
Incorporated Place - Subject Area		Rome 63418
Incorporated Place - Other Area[3]		Davis 18100
Census Designated Place (CDP)[2]		Cochiti 16560

DESCRIPTION	SYMBOL	DESCRIPTION	SYMBOL
Interstate	10	Water Body	Pleasant Lake
U.S. Highway	2	Swamp or Marsh	Okefenokee Swamp
State Highway	4	Glacier	Bering Glacier
Other Road	Marsh Ln	Airport, Airfield, or Helicopter Landing Pad	Oxnard Airport
Cul-de-sac		College or University	Coll/Univ
Circle		Military	Fort Belvoir
Geographic Offset or Corridor		Prison or Juvenile Detention Center	P/JDC
4WD Trail, Stairway, Alley, Walkway, or Ferry		Cemetery	Powell Cmtry
Railroad	Southern RR	Golf Course	Pinehurst Glf Crs
Pipeline or Power Line		National Park or Forest	Yosemite NP
Ridge or Fence		Other Park	St Francis Park
Property Line or Nonvisible Boundary		Outside Subject Area	
Perennial Stream	Tumbling Cr	Inset Area	A1
Intermittent Stream	Piney Cr		
Mountain Peak or Hill	Mt. Baker		

Where state, county, and/or MCD/CCD boundaries coincide, the map shows the boundary symbol for only the highest-ranking of these boundaries. Where American Indian reservation and American Indian tribal subdivision boundaries coincide, the map shows only the American Indian reservation boundaries.

Entity names are followed by either their FIPS code or census code; parentheses indicate a census code.

1 'MCD*' indicates a false MCD. These are for Census Bureau use only.

2 The CCD and CDP boundaries represent statistical entities only and are not updated through the BAS.

3 Incorporated place name color corresponds to the incorporated place fill color.

Due to space limitations, some road names, along with other feature and geography names on the map, may not be shown.

The Census Bureau stores primary and alternate road names, but only primary road names are used to label the roads on these maps.

SUBJECT AREA COUNTIES ON MAP SHEET
48339 Montgomery

Key to Adjacent Sheets

6	7	
8	9	

Sheet Location within Entity

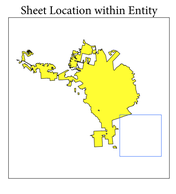

Sheet 9 of 9 PARENT sheets
Total Sheets: 10 (Index 1; Parent 9; Inset 0)

NAME: Conroe city (16432)
ENTITY TYPE: Incorporated Place
ST: Texas (48)
CO: Montgomery (339)

INDEX OR PARENT SHEET #: 009
INSET SHEET #: 000000

2020 INCORPORATED PLACE REF MAP (PARENT)

5330148000164320090000 00

All legal boundaries and names are as reported through the 2020 Boundary and Annexation Survey (BAS) and Boundary Validation Program (BVP). The boundaries shown on this map are for Census Bureau statistical data collection and tabulation purposes only; their depiction and designation for statistical purposes does not constitute a determination of jurisdictional authority or rights of ownership or entitlement.

Data Source: U.S. Census Bureau's MAF/TIGER database (TAB20), November 2020
Created by Geography Division: December 12, 2020

U.S. DEPARTMENT OF COMMERCE U.S. Census Bureau

Projection: Albers Equal Area Conic
Datum: NAD 83
Spheroid: GRS 80
1st Standard Parallel: 27 36 51
2nd Standard Parallel: 34 43 24
Central Meridian: -100 04 35
Latitude of Projection's Origin: 25 50 13
False Easting: 0
False Northing: 0

0 0.3 0.6 0.9 1.2 1.5 Kilometers
0 0.2 0.4 0.6 0.8 1 Miles
The plotted map scale is 1:12,500

N W E S

Boundary and Annexation Survey (BAS) ID: 14800016432
BAS Submission Deadline: March 1, 2021

PDF versions of the BAS maps are available at:
www.census.gov/programs-surveys/bas/geographies.html

For more information, or to request additional maps, please email geo.bas@census.gov, call 1-800-972-5651, or visit www.census.gov/programs-surveys/bas.html.

United States Census Bureau