GOVERNMENTAL UNIT REFERENCE MAP (2020): Denton city, TX

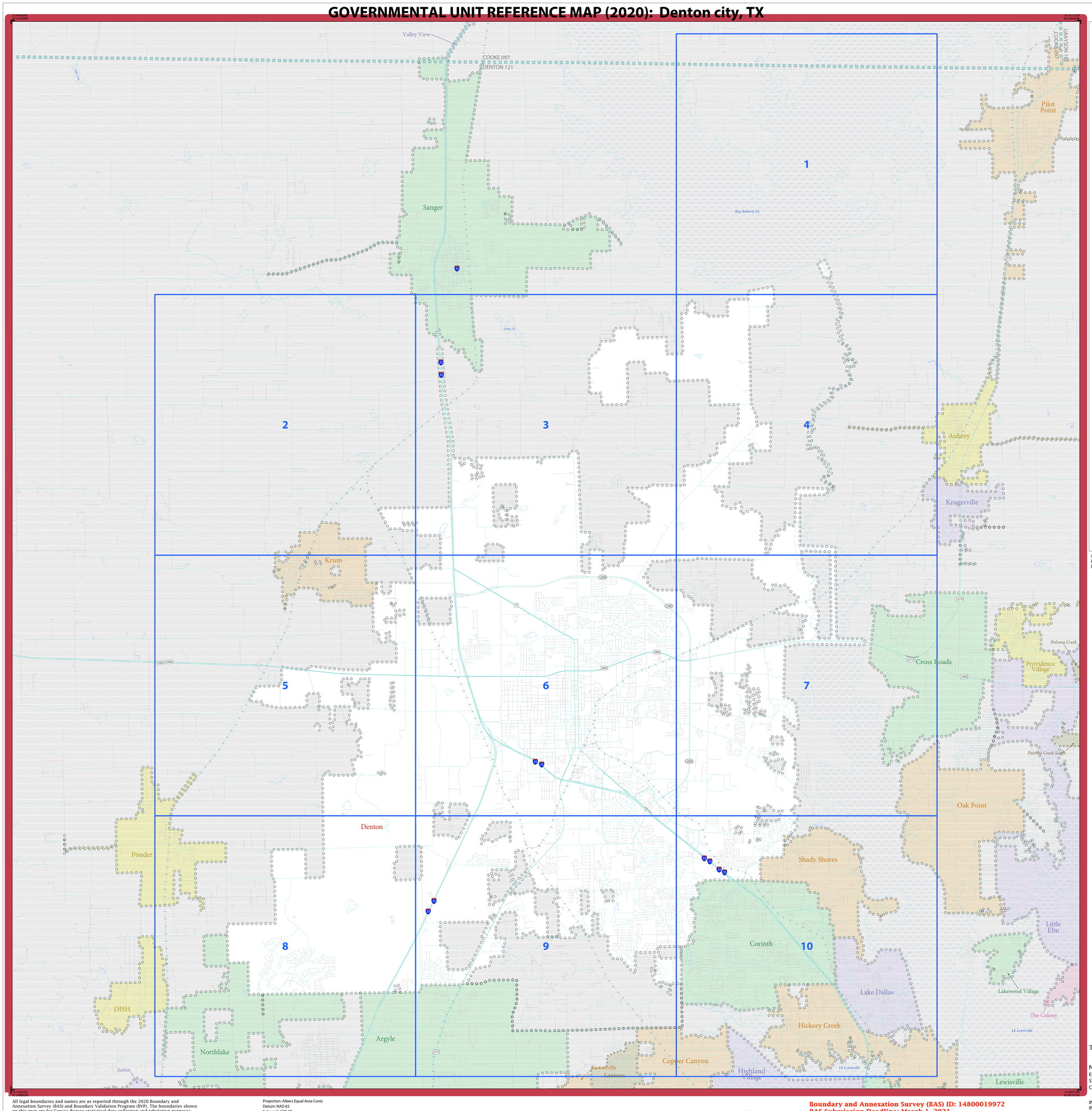

LEGEND

SYMBOL DESCRIPTION	SYMBOL	LABEL STYLE
Federal American Indian Reservation		L'ANSE RESERVATION (TA 1880)
Off-Reservation Trust Land		T1880
American Indian Tribal Subdivision		SHONTO (620)
Alaska Native Regional Corporation (ANRC)		*NANA ANRC 52120*
State (or statistically equivalent entity)		NEW YORK 36
County (or statistically equivalent entity)		ERIE 029
Minor Civil Division (MCD)[1]		Lee town 41460
Census County Division (CCD)[2]		*Jemez CCD 91650*
Consolidated City		MILFORD 47500
Incorporated Place - Subject Area		Rome 63418
Incorporated Place - Other Area[3]		Davis 18100
Census Designated Place (CDP)[2]		*Cochiti 16560*

DESCRIPTION	SYMBOL
Interstate	5
U.S. Highway	2
State Highway	4
Other Road	Marsh Ln
Cul-de-sac	
Circle	
Geographic Offset or Corridor	
4WD Trail, Stairway, Alley, Walkway, or Ferry	
Railroad	Southern RR
Pipeline or Power Line	
Ridge or Fence	
Property Line or Nonvisible Boundary	
Perennial Stream	Tumbling Cr
Intermittent Stream	Piney Cr
Mountain Peak or Hill	Mt. Baker

DESCRIPTION	SYMBOL
Water Body	Pleasant Lake
Swamp or Marsh	Okefenokee Swamp
Glacier	Bering Glacier
Airport, Airfield, or Helicopter Landing Pad	Oxnard Airport
College or University	Coll/Univ
Military	Fort Belvoir
Prison or Juvenile Detention Center	P/JDC
Cemetery	Powell Cmtry
Golf Course	Pinehurst GlfCrs
National Park or Forest	Yosemite NP
Other Park	St Francis Park
Outside Subject Area	
Inset Area	A1

Where state, county, and/or MCD/CCD boundaries coincide, the map shows the boundary symbol for only the highest-ranking of these boundaries. Where American Indian reservation and American Indian tribal subdivision boundaries coincide, the map shows only the American Indian reservation boundaries.

Entity names are followed by either their FIPS code or census code; parentheses indicate a census code.

1 "MCD" indicates a false MCD. These are for Census Bureau use only.

2 The CCD and CDP boundaries represent statistical entities only and are not updated through the BAS.

3 Incorporated place name color corresponds to the incorporated place fill color.

Due to space limitations, some road names, along with other feature and geography names on the map, may not be shown.

The Census Bureau stores primary and alternate road names, but only primary road names are used to label the roads on these maps.

Note: This index map sheet provides the map sheet configuration in relation to the subject entity. Due to scale limitations, map content may be simplified. Refer to parent and/or inset map sheets for detailed map content.

Total Sheets: 11 (Index 1; Parent 10; Inset 0)

NAME: Denton city (19972)
ENTITY TYPE: Incorporated Place
ST: Texas (48)
CO: Denton (121)

INDEX OR PARENT SHEET #: 000
INSET SHEET #: 000000

2020 INCORPORATED PLACE REF MAP (INDEX)

5330148000199720000000000

All legal boundaries and names are as reported through the 2020 Boundary and Annexation Survey (BAS) and Boundary Validation Program (BVP). The boundaries shown on this map are for Census Bureau statistical data collection and tabulation purposes only; their depiction and designation for statistical purposes does not constitute a determination of jurisdictional authority or rights of ownership or entitlement.

Data Source: U.S. Census Bureau's MAF/TIGER database (TAB20), November 2020
Created by Geography Division: December 12, 2020

U.S. DEPARTMENT OF COMMERCE U.S. Census Bureau

Projection: Albers Equal Area Conic
Datum: NAD 83
Spheroid: GRS 80
1st Standard Parallel: 27 36 51
2nd Standard Parallel: 34 43 24
Central Meridian: -100 04 35
Latitude of Projection's Origin: 25 50 13
False Easting: 0
False Northing: 0

0 1 2 3 4 5 Kilometers
0 1 2 3 4 5 Miles
The plotted map scale is 1:51,175

N W E S

Boundary and Annexation Survey (BAS) ID: 14800019972
BAS Submission Deadline: March 1, 2021

PDF versions of the BAS maps are available at: www.census.gov/programs-surveys/bas/geographies.html

For more information, or to request additional maps, please email geo.bas@census.gov, call 1-800-972-5651, or visit www.census.gov/programs-surveys/bas.html.

United States Census Bureau

GOVERNMENTAL UNIT REFERENCE MAP (2020): Denton city, TX

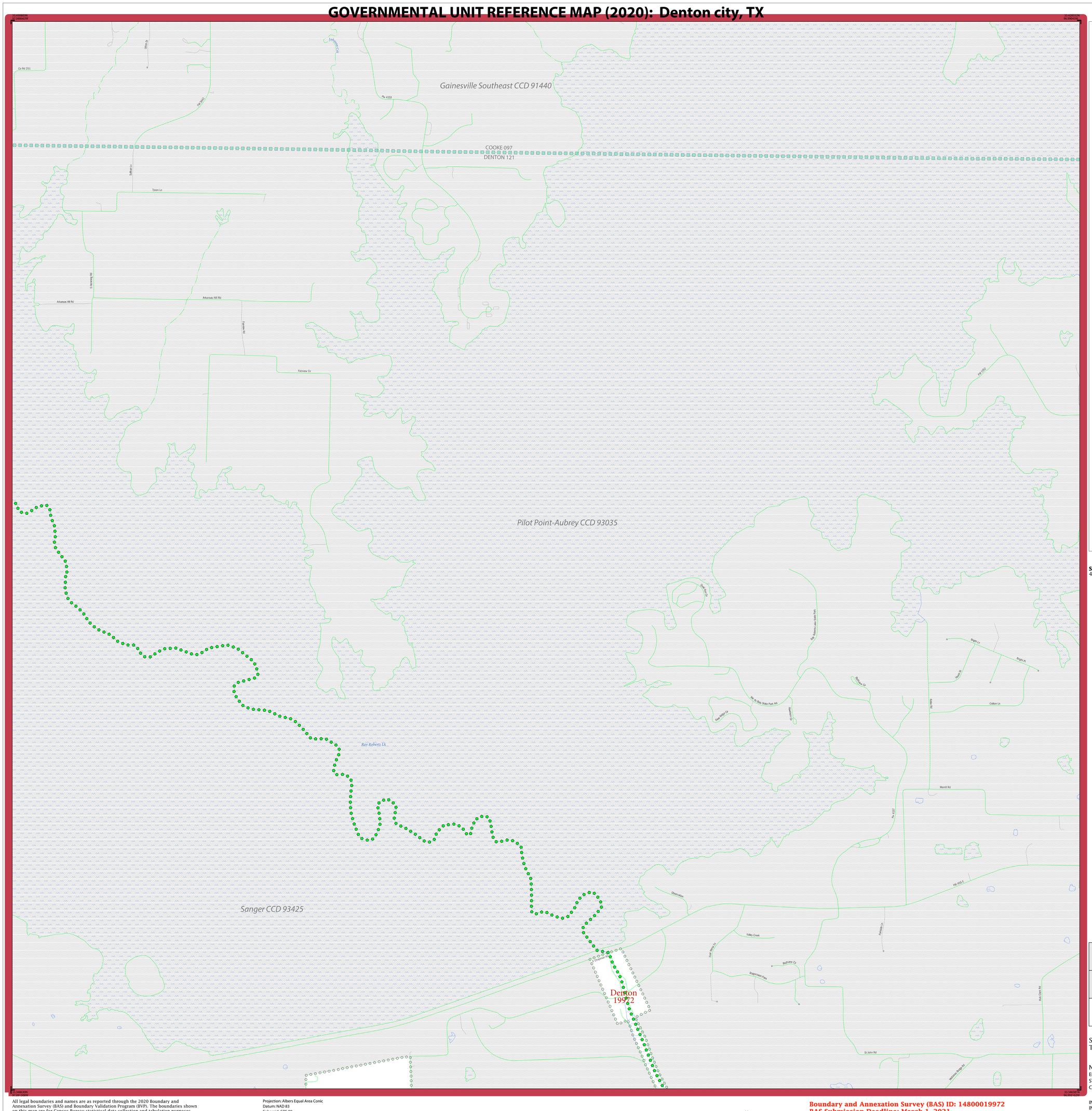

LEGEND

SYMBOL DESCRIPTION	SYMBOL	LABEL STYLE
Federal American Indian Reservation		L'ANSE RESERVATION (TA 1880)
Off-Reservation Trust Land		T1880
American Indian Tribal Subdivision		SHONTO (620)
Alaska Native Regional Corporation (ANRC)		NANA ANRC 52120
State (or statistically equivalent entity)		NEW YORK 36
County (or statistically equivalent entity)		ERIE 029
Minor Civil Division (MCD)[1]		Lee town 41460
Census County Division (CCD)[2]		Jemez CCD 91650
Consolidated City		MILFORD 47500
Incorporated Place - Subject Area		Rome 63418
Incorporated Place - Other Area[3]		Davis 18100
Census Designated Place (CDP)[2]		Cochiti 16560

DESCRIPTION	SYMBOL	DESCRIPTION	SYMBOL
Interstate	5	Water Body	Pleasant Lake
U.S. Highway	2	Swamp or Marsh	Okefenokee Swamp
State Highway	4	Glacier	Bering Glacier
Other Road	Marsh Ln	Airport, Airfield, or Helicopter Landing Pad	Oxnard Airport
Cul-de-sac		College or University	Coll/Univ
Circle		Military	Fort Belvoir
Geographic Offset or Corridor		Prison or Juvenile Detention Center	P/JDC
4WD Trail, Stairway, Alley, Walkway, or Ferry		Cemetery	Powell Cmtry
Railroad	Southern RR	Golf Course	Pinehurst GlfCrs
Pipeline or Power Line		National Park or Forest	Yosemite NP
Ridge or Fence		Other Park	St Francis Park
Property Line or Nonvisible Boundary		Outside Subject Area	
Perennial Stream	Tumbling Cr	Inset Area	A1
Intermittent Stream	Piney Cr		
Mountain Peak or Hill	Mt. Baker		

Where state, county, and/or MCD/CCD boundaries coincide, the map shows the boundary symbol for only the highest-ranking of these boundaries. Where American Indian reservation and American Indian tribal subdivision boundaries coincide, the map shows only the American Indian reservation boundaries.

Entity names are followed by either their FIPS code or census code; parentheses indicate a census code.

1 'MCD*' indicates a false MCD. These are for Census Bureau use only.

2 The CCD and CDP boundaries represent statistical entities only and are not updated through the BAS.

3 Incorporated place name color corresponds to the incorporated place fill color.

Due to space limitations, some road names, along with other feature and geography names on the map, may not be shown.

The Census Bureau stores primary and alternate road names, but only primary road names are used to label the roads on these maps.

SUBJECT AREA COUNTIES ON MAP SHEET
48121 Denton

Key to Adjacent Sheets

	1	
3	4	

Sheet Location within Entity

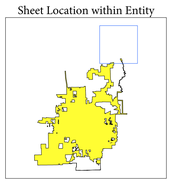

Sheet 1 of 10 PARENT sheets
Total Sheets: 11 (Index 1; Parent 10; Inset 0)

NAME: Denton city (19972)
ENTITY TYPE: Incorporated Place
ST: Texas (48)
CO: Denton (121)

INDEX OR PARENT SHEET #: 001
INSET SHEET #: 000000

2020 INCORPORATED PLACE REF MAP (PARENT)
5330148000199720010000 00

All legal boundaries and names are as reported through the 2020 Boundary and Annexation Survey (BAS) and Boundary Validation Program (BVP). The boundaries shown on this map are for Census Bureau statistical data collection and tabulation purposes only; their depiction and designation for statistical purposes does not constitute a determination of jurisdictional authority or rights of ownership or entitlement.

Data Source: U.S. Census Bureau's MAF/TIGER database (TAB20), November 2020
Created by Geography Division: December 12, 2020

U.S. DEPARTMENT OF COMMERCE U.S. Census Bureau

Projection: Albers Equal Area Conic
Datum: NAD 83
Spheroid: GRS 80
1st Standard Parallel: 27 36 51
2nd Standard Parallel: 34 43 24
Central Meridian: -100 04 35
Latitude of Projection's Origin: 25 50 13
False Easting: 0
False Northing: 0

0 0.3 0.6 0.9 1.2 1.5 Kilometers
0 0.2 0.4 0.6 0.8 1 Miles
The plotted map scale is 1:12,500

N W E S

Boundary and Annexation Survey (BAS) ID: 14800019972
BAS Submission Deadline: March 1, 2021

PDF versions of the BAS maps are available at:
www.census.gov/programs-surveys/bas/geographies.html

For more information, or to request additional maps, please email geo.bas@census.gov, call 1-800-972-5651, or visit www.census.gov/programs-surveys/bas.html.

GOVERNMENTAL UNIT REFERENCE MAP (2020): Denton city, TX

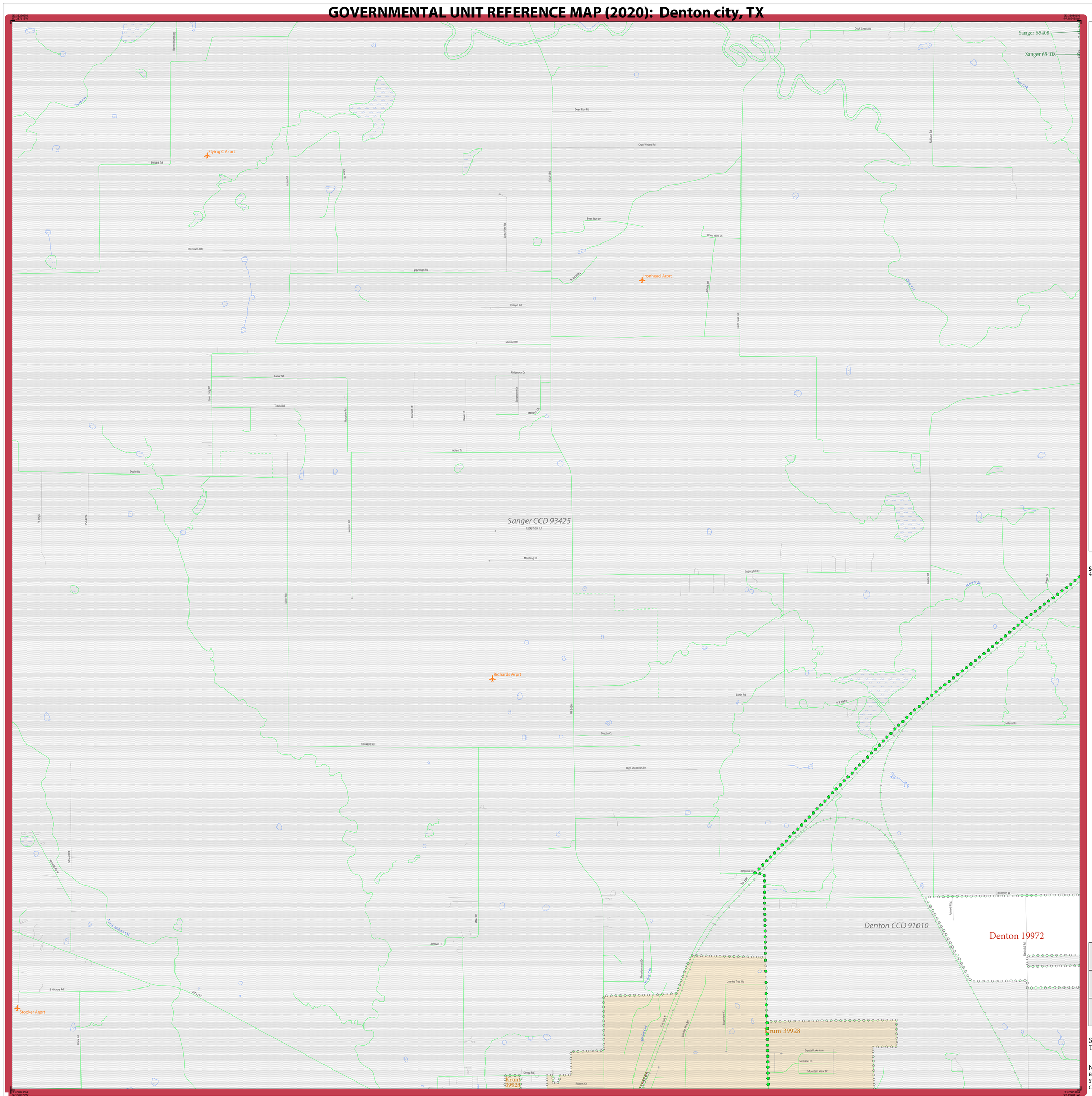

LEGEND

SYMBOL DESCRIPTION	SYMBOL	LABEL STYLE
Federal American Indian Reservation		L'ANSE RESERVATION (TA 1880)
Off-Reservation Trust Land		T1880
American Indian Tribal Subdivision		SHONTO (620)
Alaska Native Regional Corporation (ANRC)		*NANA ANRC 52120*
State (or statistically equivalent entity)		NEW YORK 36
County (or statistically equivalent entity)		ERIE 029
Minor Civil Division (MCD)[1]		Lee town 41460
Census County Division (CCD)[2]		*Jemez CCD 91650*
Consolidated City		MILFORD 47500
Incorporated Place - Subject Area		Rome 63418
Incorporated Place - Other Area[3]		Davis 18100
Census Designated Place (CDP)[2]		*Cochiti 16560*

DESCRIPTION	SYMBOL	DESCRIPTION	SYMBOL
Interstate	10	Water Body	Pleasant Lake
U.S. Highway	2	Swamp or Marsh	Okefenokee Swamp
State Highway	4	Glacier	Bering Glacier
Other Road	Marsh Ln	Airport, Airfield, or Helicopter Landing Pad	Oxnard Airport
Cul-de-sac		College or University	Coll/Univ
Circle		Military	Fort Belvoir
Geographic Offset or Corridor		Prison or Juvenile Detention Center	P/JDC
4WD Trail, Stairway, Alley, Walkway, or Ferry		Cemetery	Powell Cmtry
Railroad	Southern RR	Golf Course	Pinehurst Glfcrs
Pipeline or Power Line		National Park or Forest	Yosemite NP
Ridge or Fence		Other Park	St Francis Park
Property Line or Nonvisible Boundary		Outside Subject Area	
Perennial Stream	Tumbling Cr	Inset Area	A1
Intermittent Stream	Piney Cr		
Mountain Peak or Hill	Mt. Baker		

Where state, county, and/or MCD/CCD boundaries coincide, the map shows the boundary symbol for only the highest-ranking of these boundaries. Where American Indian reservation and American Indian tribal subdivision boundaries coincide, the map shows only the American Indian reservation boundaries.

Entity names are followed by either their FIPS code or census code; parentheses indicate a census code.

1 'MCD*' indicates a false MCD. These are for Census Bureau use only.

2 The CCD and CDP boundaries represent statistical entities only and are not updated through the BAS.

3 Incorporated place name color corresponds to the incorporated place fill color.

Due to space limitations, some road names, along with other feature and geography names on the map, may not be shown.

The Census Bureau stores primary and alternate road names, but only primary road names are used to label the roads on these maps.

SUBJECT AREA COUNTIES ON MAP SHEET
48121 Denton

Key to Adjacent Sheets

	2	3
	5	6

Sheet Location within Entity

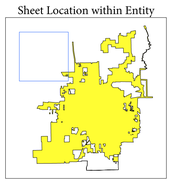

Sheet 2 of 10 PARENT sheets
Total Sheets: 11 (Index 1; Parent 10; Inset 0)

NAME: Denton city (19972)
ENTITY TYPE: Incorporated Place
ST: Texas (48)
CO: Denton (121)

INDEX OR PARENT SHEET #: 002
INSET SHEET #: 000000

2020 INCORPORATED PLACE REF MAP (PARENT)

5330148000199720020000 00

All legal boundaries and names are as reported through the 2020 Boundary and Annexation Survey (BAS) and Boundary Validation Program (BVP). The boundaries shown on this map are for Census Bureau statistical data collection and tabulation purposes only; their depiction and designation for statistical purposes does not constitute a determination of jurisdictional authority or rights of ownership or entitlement.

Data Source: U.S. Census Bureau's MAF/TIGER database (TAB20), November 2020
Created by Geography Division: December 12, 2020

U.S. DEPARTMENT OF COMMERCE U.S. Census Bureau

Projection: Albers Equal Area Conic
Datum: NAD 83
Spheroid: GRS 80
1st Standard Parallel: 27 36 51
2nd Standard Parallel: 34 43 24
Central Meridian: -100 04 35
Latitude of Projection's Origin: 25 50 13
False Easting: 0
False Northing: 0

0 0.3 0.6 0.9 1.2 1.5 Kilometers
0 0.2 0.4 0.6 0.8 1 Miles
The plotted map scale is 1:12,500

N W E S

Boundary and Annexation Survey (BAS) ID: 14800019972
BAS Submission Deadline: March 1, 2021

PDF versions of the BAS maps are available at:
www.census.gov/programs-surveys/bas/geographies.html

For more information, or to request additional maps, please email geo.bas@census.gov, call 1-800-972-5651, or visit www.census.gov/programs-surveys/bas.html.

GOVERNMENTAL UNIT REFERENCE MAP (2020): Denton city, TX

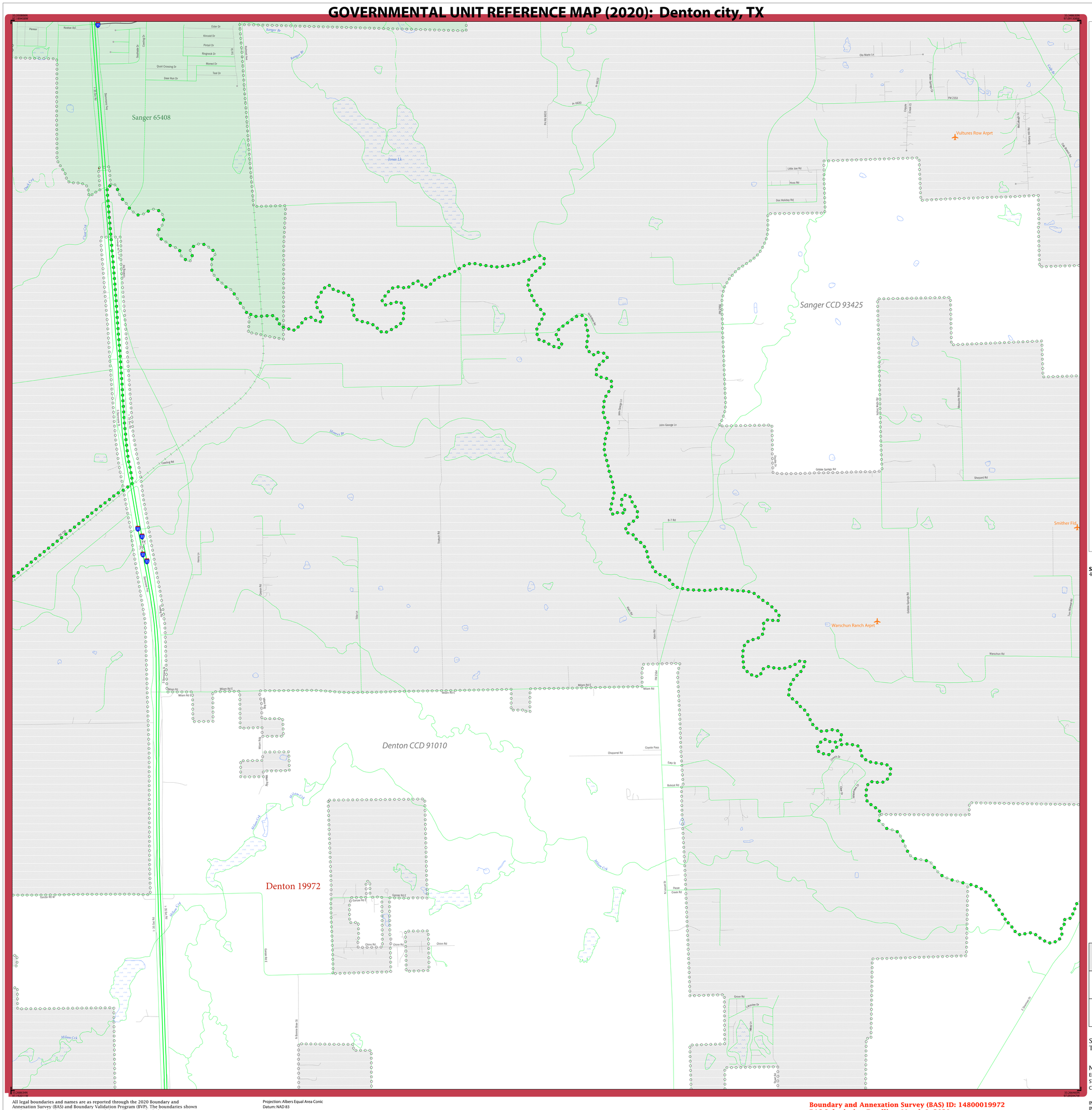
Sanger 65408
Sanger CCD 93425
Denton CCD 91010
Denton 19972
Vultures Row Arprt
Smither Fld
Warschun Ranch Arprt
Sanger Br
Jones Lk
Clear Cr
Dead Cr
Milam Cr
Milam Rd
Cowling Rd
Chism Rd
Sheppard Rd
Warschun Rd
Gribble Springs Rd
John George Ln
Chaparral Rd
Coyote Pass
Bobcat Rd
Grove Rd
Pecan Creek Rd
Doc Holiday Rd
Little Joe Rd
Oak Marie Ln
Shady Oak Dr
Sunset Dr
Lynn Dr
Meadow Ridge Dr
Indian Trails Rd
Cross Timbers Rd
Stone Hill Rd
McCullough Rd
Teasley Ln
Teasley Rd
Duncan Rd
Duncan Ln
Duncan Rd
Duncan Ln
Duncan Rd
Duncan Ln

GOVERNMENTAL UNIT REFERENCE MAP (2020): Denton city, TX

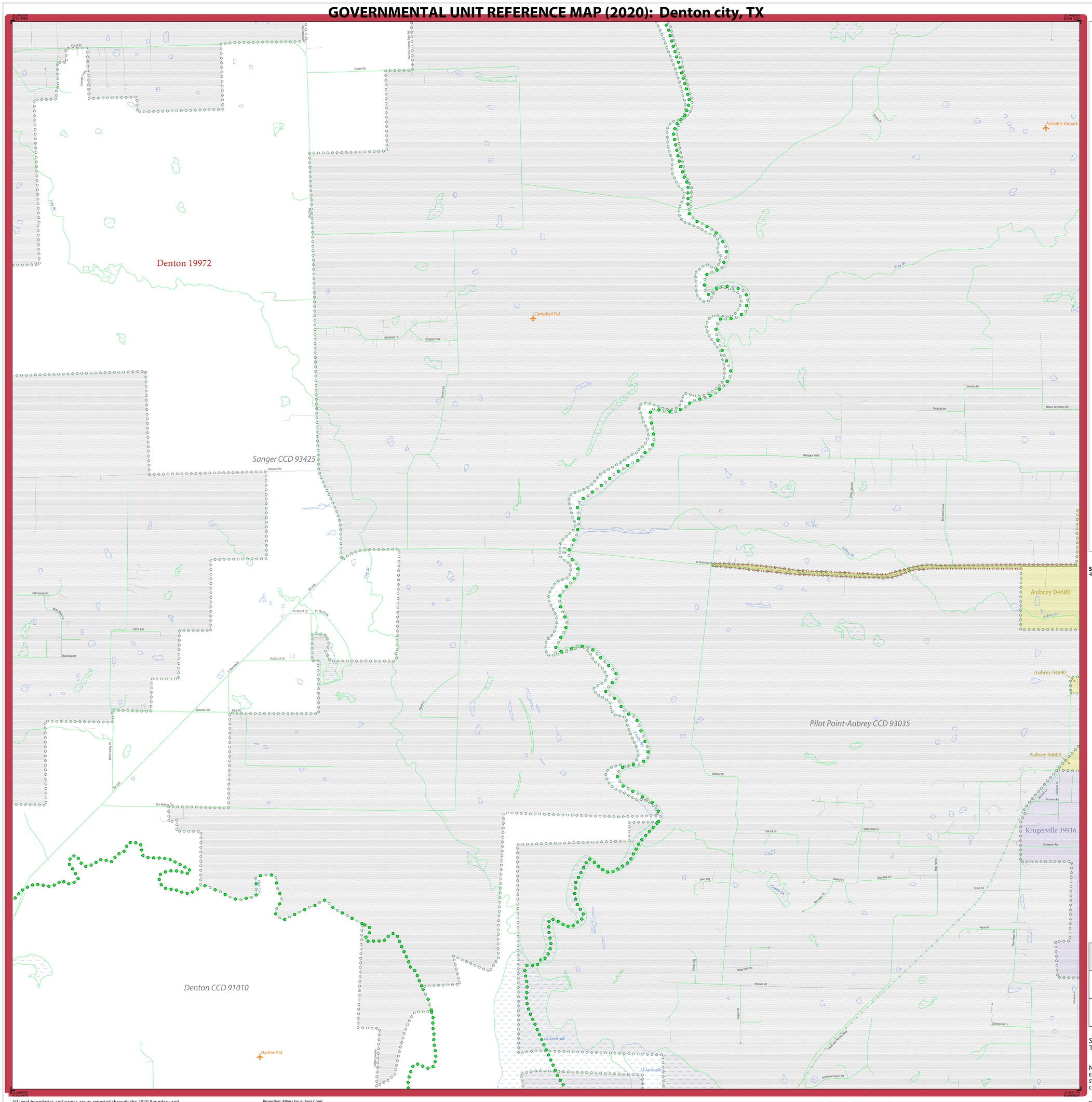
Denton 19972
Sanger CCD 93425
Pilot Point-Aubrey CCD 93035
Denton CCD 91010
Aubrey 04600
Krugerville 39916
Campbell Fld
Venable Airpark
Hartlee Fld
Lk Lewisville
Burger Rd
Sanger Rd
Shepard Rd
Old Thomas Rd
Warschun Rd
Snub Rd
Elm Bottom Cir
Wildcat Rd
Oak Hill Ln
Shady Oak Dr
Glen Oak Cir
Bridle Pass
Lowell Rd
Jeson Rd
Rhoads Rd
Indian Point Rd
Chisenwood Ln
Sunveyors Rd
Bramley Rd
Brent Br
Aubrey Br
Pottle Creek
Blackjack Rd W
Wilson Cemetery Rd
Gaubis Rd
Pilot Rd 2718
Pvt Rd 2718
Trail's End
Green Valley Cir
Mary Ann Ln
Dobbs Ln
Dobbs Rd
Dobbs Creek Rd
Dobbs Cr
Cole Br
Sanger Cr
Sanger Creek
Sunset Ln
Sunset Cr
Cove Lake Rd
Blackjack Oaks
Ashley Br
W Sherman Dr
Frisco Br
Frisco Rd
Trinity Rdg
Dugan Rd
Trinity Rdg
Trinity and Pecan Stem
Robinson Canyon Rd
Cottonwood Cr
Cottonwood Ln
Cottonwood Dr
Cottonwood Ct
Cottonwood Cir
Cottonwood Lnd

GOVERNMENTAL UNIT REFERENCE MAP (2020): Denton city, TX

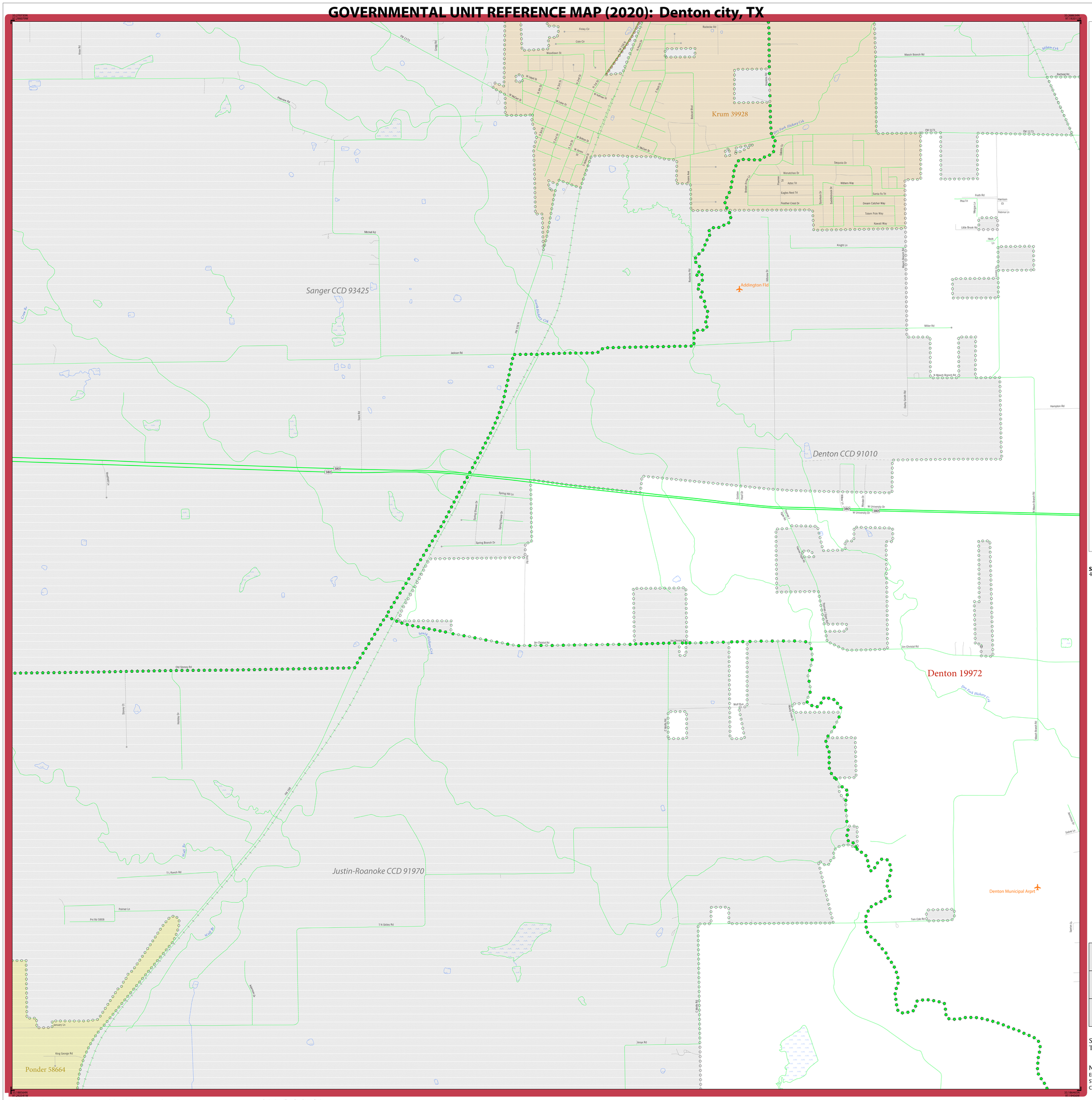
Krum 39928
Sanger CCD 93425
Denton CCD 91010
Denton 19972
Justin-Roanoke CCD 91970
Ponder 58664
Addington Fld
Denton Municipal Arprt
Dry Fork Hickory Crk
North Hickory Crk
Clear Br
Milam Crk
I 35
380
Jim Christal Rd
Jackson Rd
Mitchell Rd
Miller Rd
Hampton Rd
Masch Branch Rd
Bonnie Brae St
Teasley Ln
Frame Rd
Hartlee Rd
Tom Cole Rd
Jonys Rd
Wolf Run
Spring Branch Dr
Spring Hill Ln
Spring Shower Dr
Spring Water Dr
Golden Leaf Dr
Wallace Dr
Dinsmore Dr
Mesquite Dr
Sequoia Dr
Wintertree Dr
Aztec Trl
Eagles Nest Trl
Feather Crest Dr
Witters Way
Santa Fe Trl
Dream Catcher Way
Totem Pole Way
Kawaii Way
Knight Ln
Fruth Rd
Harrison Ct
Pea Trl
Little Brook Rd
Hank Ln
Robinson Rd
Bonnie Brae St
Teasley Ln
Hartlee Rd
Frame Rd
Masch Branch Rd
Sauve Ln
Sauve Dr
Tom Cole Rd
T N Skiles Rd
T L Ranch Rd
Palmer Ln
Pvt Rd 5908
January Ln
King George Rd
Jonys Rd
Old Bonita Pl
Hedge Dr
Pvt Rd 5908
Pvt Rd 5908 A
Pvt Rd 5908 B
Pvt Rd 5908 C
Pvt Rd 5908 D
Pvt Rd 5908 E
Pvt Rd 5908 F
Pvt Rd 5908 G
Pvt Rd 5908 H
Pvt Rd 5908 I
Pvt Rd 5908 J
Pvt Rd 5908 K
Pvt Rd 5908 L
Pvt Rd 5908 M
Pvt Rd 5908 N
Pvt Rd 5908 O
Pvt Rd 5908 P
Pvt Rd 5908 Q
Pvt Rd 5908 R
Pvt Rd 5908 S
Pvt Rd 5908 T
Pvt Rd 5908 U
Pvt Rd 5908 V
Pvt Rd 5908 W
Pvt Rd 5908 X
Pvt Rd 5908 Y
Pvt Rd 5908 Z
Pvt Rd 5908 AA
Pvt Rd 5908 AB
Pvt Rd 5908 AC
Pvt Rd 5908 AD
Pvt Rd 5908 AE
Pvt Rd 5908 AF
Pvt Rd 5908 AG
Pvt Rd 5908 AH
Pvt Rd 5908 AI
Pvt Rd 5908 AJ
Pvt Rd 5908 AK
Pvt Rd 5908 AL
Pvt Rd 5908 AM
Pvt Rd 5908 AN
Pvt Rd 5908 AO
Pvt Rd 5908 AP
Pvt Rd 5908 AQ
Pvt Rd 5908 AR
Pvt Rd 5908 AS
Pvt Rd 5908 AT
Pvt Rd 5908 AU
Pvt Rd 5908 AV
Pvt Rd 5908 AW
Pvt Rd 5908 AX
Pvt Rd 5908 AY
Pvt Rd 5908 AZ
Pvt Rd 5908 BA
Pvt Rd 5908 BB
Pvt Rd 5908 BC
Pvt Rd 5908 BD
Pvt Rd 5908 BE
Pvt Rd 5908 BF
Pvt Rd 5908 BG
Pvt Rd 5908 BH
Pvt Rd 5908 BI
Pvt Rd 5908 BJ
Pvt Rd 5908 BK
Pvt Rd 5908 BL
Pvt Rd 5908 BM
Pvt Rd 5908 BN
Pvt Rd 5908 BO
Pvt Rd 5908 BP
Pvt Rd 5908 BQ
Pvt Rd 5908 BR
Pvt Rd 5908 BS
Pvt Rd 5908 BT
Pvt Rd 5908 BU
Pvt Rd 5908 BV
Pvt Rd 5908 BW
Pvt Rd 5908 BX
Pvt Rd 5908 BY
Pvt Rd 5908 BZ
Pvt Rd 5908 CA
Pvt Rd 5908 CB
Pvt Rd 5908 CC
Pvt Rd 5908 CD
Pvt Rd 5908 CE
Pvt Rd 5908 CF
Pvt Rd 5908 CG
Pvt Rd 5908 CH
Pvt Rd 5908 CI
Pvt Rd 5908 CJ
Pvt Rd 5908 CK
Pvt Rd 5908 CL
Pvt Rd 5908 CM
Pvt Rd 5908 CN
Pvt Rd 5908 CO
Pvt Rd 5908 CP
Pvt Rd 5908 CQ
Pvt Rd 5908 CR
Pvt Rd 5908 CS
Pvt Rd 5908 CT
Pvt Rd 5908 CU
Pvt Rd 5908 CV
Pvt Rd 5908 CW
Pvt Rd 5908 CX
Pvt Rd 5908 CY
Pvt Rd 5908 CZ
Pvt Rd 5908 DA
Pvt Rd 5908 DB
Pvt Rd 5908 DC
Pvt Rd 5908 DD
Pvt Rd 5908 DE
Pvt Rd 5908 DF
Pvt Rd 5908 DG
Pvt Rd 5908 DH
Pvt Rd 5908 DI
Pvt Rd 5908 DJ
Pvt Rd 5908 DK
Pvt Rd 5908 DL
Pvt Rd 5908 DM
Pvt Rd 5908 DN
Pvt Rd 5908 DO
Pvt Rd 5908 DP
Pvt Rd 5908 DQ
Pvt Rd 5908 DR
Pvt Rd 5908 DS
Pvt Rd 5908 DT
Pvt Rd 5908 DU
Pvt Rd 5908 DV
Pvt Rd 5908 DW
Pvt Rd 5908 DX
Pvt Rd 5908 DY
Pvt Rd 5908 DZ
Pvt Rd 5908 EA
Pvt Rd 5908 EB
Pvt Rd 5908 EC
Pvt Rd 5908 ED
Pvt Rd 5908 EE
Pvt Rd 5908 EF
Pvt Rd 5908 EG
Pvt Rd 5908 EH
Pvt Rd 5908 EI
Pvt Rd 5908 EJ
Pvt Rd 5908 EK
Pvt Rd 5908 EL
Pvt Rd 5908 EM
Pvt Rd 5908 EN
Pvt Rd 5908 EO
Pvt Rd 5908 EP
Pvt Rd 5908 EQ
Pvt Rd 5908 ER
Pvt Rd 5908 ES
Pvt Rd 5908 ET
Pvt Rd 5908 EU
Pvt Rd 5908 EV
Pvt Rd 5908 EW
Pvt Rd 5908 EX
Pvt Rd 5908 EY
Pvt Rd 5908 EZ
Pvt Rd 5908 FA
Pvt Rd 5908 FB
Pvt Rd 5908 FC
Pvt Rd 5908 FD
Pvt Rd 5908 FE
Pvt Rd 5908 FF
Pvt Rd 5908 FG
Pvt Rd 5908 FH
Pvt Rd 5908 FI
Pvt Rd 5908 FJ
Pvt Rd 5908 FK
Pvt Rd 5908 FL
Pvt Rd 5908 FM
Pvt Rd 5908 FN
Pvt Rd 5908 FO
Pvt Rd 5908 FP
Pvt Rd 5908 FQ
Pvt Rd 5908 FR
Pvt Rd 5908 FS
Pvt Rd 5908 FT
Pvt Rd 5908 FU
Pvt Rd 5908 FV
Pvt Rd 5908 FW
Pvt Rd 5908 FX
Pvt Rd 5908 FY
Pvt Rd 5908 FZ
Pvt Rd 5908 GA
Pvt Rd 5908 GB
Pvt Rd 5908 GC
Pvt Rd 5908 GD
Pvt Rd 5908 GE
Pvt Rd 5908 GF
Pvt Rd 5908 GG
Pvt Rd 5908 GH
Pvt Rd 5908 GI
Pvt Rd 5908 GJ
Pvt Rd 5908 GK
Pvt Rd 5908 GL
Pvt Rd 5908 GM
Pvt Rd 5908 GN
Pvt Rd 5908 GO
Pvt Rd 5908 GP
Pvt Rd 5908 GQ
Pvt Rd 5908 GR
Pvt Rd 5908 GS
Pvt Rd 5908 GT
Pvt Rd 5908 GU
Pvt Rd 5908 GV
Pvt Rd 5908 GW
Pvt Rd 5908 GX
Pvt Rd 5908 GY
Pvt Rd 5908 GZ
Pvt Rd 5908 HA
Pvt Rd 5908 HB
Pvt Rd 5908 HC
Pvt Rd 5908 HD
Pvt Rd 5908 HE
Pvt Rd 5908 HF
Pvt Rd 5908 HG
Pvt Rd 5908 HH
Pvt Rd 5908 HI
Pvt Rd 5908 HJ
Pvt Rd 5908 HK
Pvt Rd 5908 HL
Pvt Rd 5908 HM
Pvt Rd 5908 HN
Pvt Rd 5908 HO
Pvt Rd 5908 HP
Pvt Rd 5908 HQ
Pvt Rd 5908 HR
Pvt Rd 5908 HS
Pvt Rd 5908 HT
Pvt Rd 5908 HU
Pvt Rd 5908 HV
Pvt Rd 5908 HW
Pvt Rd 5908 HX
Pvt Rd 5908 HY
Pvt Rd 5908 HZ
Pvt Rd 5908 IA
Pvt Rd 5908 IB
Pvt Rd 5908 IC
Pvt Rd 5908 ID
Pvt Rd 5908 IE
Pvt Rd 5908 IF
Pvt Rd 5908 IG
Pvt Rd 5908 IH
Pvt Rd 5908 II
Pvt Rd 5908 IJ
Pvt Rd 5908 IK
Pvt Rd 5908 IL
Pvt Rd 5908 IM
Pvt Rd 5908 IN
Pvt Rd 5908 IO
Pvt Rd 5908 IP
Pvt Rd 5908 IQ
Pvt Rd 5908 IR
Pvt Rd 5908 IS
Pvt Rd 5908 IT
Pvt Rd 5908 IU
Pvt Rd 5908 IV
Pvt Rd 5908 IW
Pvt Rd 5908 IX
Pvt Rd 5908 IY
Pvt Rd 5908 IZ
Pvt Rd 5908 JA
Pvt Rd 5908 JB
Pvt Rd 5908 JC
Pvt Rd 5908 JD
Pvt Rd 5908 JE
Pvt Rd 5908 JF
Pvt Rd 5908 JG
Pvt Rd 5908 JH
Pvt Rd 5908 JI
Pvt Rd 5908 JJ
Pvt Rd 5908 JK
Pvt Rd 5908 JL
Pvt Rd 5908 JM
Pvt Rd 5908 JN
Pvt Rd 5908 JO
Pvt Rd 5908 JP
Pvt Rd 5908 JQ
Pvt Rd 5908 JR
Pvt Rd 5908 JS
Pvt Rd 5908 JT
Pvt Rd 5908 JU
Pvt Rd 5908 JV
Pvt Rd 5908 JW
Pvt Rd 5908 JX
Pvt Rd 5908 JY
Pvt Rd 5908 JZ
Pvt Rd 5908 KA
Pvt Rd 5908 KB
Pvt Rd 5908 KC
Pvt Rd 5908 KD
Pvt Rd 5908 KE
Pvt Rd 5908 KF
Pvt Rd 5908 KG
Pvt Rd 5908 KH
Pvt Rd 5908 KI
Pvt Rd 5908 KJ
Pvt Rd 5908 KK
Pvt Rd 5908 KL
Pvt Rd 5908 KM
Pvt Rd 5908 KN
Pvt Rd 5908 KO
Pvt Rd 5908 KP
Pvt Rd 5908 KQ
Pvt Rd 5908 KR
Pvt Rd 5908 KS
Pvt Rd 5908 KT
Pvt Rd 5908 KU
Pvt Rd 5908 KV
Pvt Rd 5908 KW
Pvt Rd 5908 KX
Pvt Rd 5908 KY
Pvt Rd 5908 KZ
Pvt Rd 5908 LA
Pvt Rd 5908 LB
Pvt Rd 5908 LC
Pvt Rd 5908 LD
Pvt Rd 5908 LE
Pvt Rd 5908 LF
Pvt Rd 5908 LG
Pvt Rd 5908 LH
Pvt Rd 5908 LI
Pvt Rd 5908 LJ
Pvt Rd 5908 LK
Pvt Rd 5908 LL
Pvt Rd 5908 LM
Pvt Rd 5908 LN
Pvt Rd 5908 LO
Pvt Rd 5908 LP
Pvt Rd 5908 LQ
Pvt Rd 5908 LR
Pvt Rd 5908 LS
Pvt Rd 5908 LT
Pvt Rd 5908 LU
Pvt Rd 5908 LV
Pvt Rd 5908 LW
Pvt Rd 5908 LX
Pvt Rd 5908 LY
Pvt Rd 5908 LZ
Pvt Rd 5908 MA
Pvt Rd 5908 MB
Pvt Rd 5908 MC
Pvt Rd 5908 MD
Pvt Rd 5908 ME
Pvt Rd 5908 MF
Pvt Rd 5908 MG
Pvt Rd 5908 MH
Pvt Rd 5908 MI
Pvt Rd 5908 MJ
Pvt Rd 5908 MK
Pvt Rd 5908 ML
Pvt Rd 5908 MM
Pvt Rd 5908 MN
Pvt Rd 5908 MO
Pvt Rd 5908 MP
Pvt Rd 5908 MQ
Pvt Rd 5908 MR
Pvt Rd 5908 MS
Pvt Rd 5908 MT
Pvt Rd 5908 MU
Pvt Rd 5908 MV
Pvt Rd 5908 MW
Pvt Rd 5908 MX
Pvt Rd 5908 MY
Pvt Rd 5908 MZ
Pvt Rd 5908 NA
Pvt Rd 5908 NB
Pvt Rd 5908 NC
Pvt Rd 5908 ND
Pvt Rd 5908 NE
Pvt Rd 5908 NF
Pvt Rd 5908 NG
Pvt Rd 5908 NH
Pvt Rd 5908 NI
Pvt Rd 5908 NJ
Pvt Rd 5908 NK
Pvt Rd 5908 NL
Pvt Rd 5908 NM
Pvt Rd 5908 NN
Pvt Rd 5908 NO
Pvt Rd 5908 NP
Pvt Rd 5908 NQ
Pvt Rd 5908 NR
Pvt Rd 5908 NS
Pvt Rd 5908 NT
Pvt Rd 5908 NU
Pvt Rd 5908 NV
Pvt Rd 5908 NW
Pvt Rd 5908 NX
Pvt Rd 5908 NY
Pvt Rd 5908 NZ
Pvt Rd 5908 OA
Pvt Rd 5908 OB
Pvt Rd 5908 OC
Pvt Rd 5908 OD
Pvt Rd 5908 OE
Pvt Rd 5908 OF
Pvt Rd 5908 OG
Pvt Rd 5908 OH
Pvt Rd 5908 OI
Pvt Rd 5908 OJ
Pvt Rd 5908 OK
Pvt Rd 5908 OL
Pvt Rd 5908 OM
Pvt Rd 5908 ON
Pvt Rd 5908 OO
Pvt Rd 5908 OP
Pvt Rd 5908 OQ
Pvt Rd 5908 OR
Pvt Rd 5908 OS
Pvt Rd 5908 OT
Pvt Rd 5908 OU
Pvt Rd 5908 OV
Pvt Rd 5908 OW
Pvt Rd 5908 OX
Pvt Rd 5908 OY
Pvt Rd 5908 OZ
Pvt Rd 5908 PA
Pvt Rd 5908 PB
Pvt Rd 5908 PC
Pvt Rd 5908 PD
Pvt Rd 5908 PE
Pvt Rd 5908 PF
Pvt Rd 5908 PG
Pvt Rd 5908 PH
Pvt Rd 5908 PI
Pvt Rd 5908 PJ
Pvt Rd 5908 PK
Pvt Rd 5908 PL
Pvt Rd 5908 PM
Pvt Rd 5908 PN
Pvt Rd 5908 PO
Pvt Rd 5908 PP
Pvt Rd 5908 PQ
Pvt Rd 5908 PR
Pvt Rd 5908 PS
Pvt Rd 5908 PT
Pvt Rd 5908 PU
Pvt Rd 5908 PV
Pvt Rd 5908 PW
Pvt Rd 5908 PX
Pvt Rd 5908 PY
Pvt Rd 5908 PZ
Pvt Rd 5908 QA
Pvt Rd 5908 QB
Pvt Rd 5908 QC
Pvt Rd 5908 QD
Pvt Rd 5908 QE
Pvt Rd 5908 QF
Pvt Rd 5908 QG
Pvt Rd 5908 QH
Pvt Rd 5908 QI
Pvt Rd 5908 QJ
Pvt Rd 5908 QK
Pvt Rd 5908 QL
Pvt Rd 5908 QM
Pvt Rd 5908 QN
Pvt Rd 5908 QO
Pvt Rd 5908 QP
Pvt Rd 5908 QQ
Pvt Rd 5908 QR
Pvt Rd 5908 QS
Pvt Rd 5908 QT
Pvt Rd 5908 QU
Pvt Rd 5908 QV
Pvt Rd 5908 QW
Pvt Rd 5908 QX
Pvt Rd 5908 QY
Pvt Rd 5908 QZ
Pvt Rd 5908 RA
Pvt Rd 5908 RB
Pvt Rd 5908 RC
Pvt Rd 5908 RD
Pvt Rd 5908 RE
Pvt Rd 5908 RF
Pvt Rd 5908 RG
Pvt Rd 5908 RH
Pvt Rd 5908 RI
Pvt Rd 5908 RJ
Pvt Rd 5908 RK
Pvt Rd 5908 RL
Pvt Rd 5908 RM
Pvt Rd 5908 RN
Pvt Rd 5908 RO
Pvt Rd 5908 RP
Pvt Rd 5908 RQ
Pvt Rd 5908 RR
Pvt Rd 5908 RS
Pvt Rd 5908 RT
Pvt Rd 5908 RU
Pvt Rd 5908 RV
Pvt Rd 5908 RW
Pvt Rd 5908 RX
Pvt Rd 5908 RY
Pvt Rd 5908 RZ
Pvt Rd 5908 SA
Pvt Rd 5908 SB
Pvt Rd 5908 SC
Pvt Rd 5908 SD
Pvt Rd 5908 SE
Pvt Rd 5908 SF
Pvt Rd 5908 SG
Pvt Rd 5908 SH
Pvt Rd 5908 SI
Pvt Rd 5908 SJ
Pvt Rd 5908 SK
Pvt Rd 5908 SL
Pvt Rd 5908 SM
Pvt Rd 5908 SN
Pvt Rd 5908 SO
Pvt Rd 5908 SP
Pvt Rd 5908 SQ
Pvt Rd 5908 SR
Pvt Rd 5908 SS
Pvt Rd 5908 ST
Pvt Rd 5908 SU
Pvt Rd 5908 SV
Pvt Rd 5908 SW
Pvt Rd 5908 SX
Pvt Rd 5908 SY
Pvt Rd 5908 SZ
Pvt Rd 5908 TA
Pvt Rd 5908 TB
Pvt Rd 5908 TC
Pvt Rd 5908 TD
Pvt Rd 5908 TE
Pvt Rd 5908 TF
Pvt Rd 5908 TG
Pvt Rd 5908 TH
Pvt Rd 5908 TI
Pvt Rd 5908 TJ
Pvt Rd 5908 TK
Pvt Rd 5908 TL
Pvt Rd 5908 TM
Pvt Rd 5908 TN
Pvt Rd 5908 TO
Pvt Rd 5908 TP
Pvt Rd 5908 TQ
Pvt Rd 5908 TR
Pvt Rd 5908 TS
Pvt Rd 5908 TT
Pvt Rd 5908 TU
Pvt Rd 5908 TV
Pvt Rd 5908 TW
Pvt Rd 5908 TX
Pvt Rd 5908 TY
Pvt Rd 5908 TZ
Pvt Rd 5908 UA
Pvt Rd 5908 UB
Pvt Rd 5908 UC
Pvt Rd 5908 UD
Pvt Rd 5908 UE
Pvt Rd 5908 UF
Pvt Rd 5908 UG
Pvt Rd 5908 UH
Pvt Rd 5908 UI
Pvt Rd 5908 UJ
Pvt Rd 5908 UK
Pvt Rd 5908 UL
Pvt Rd 5908 UM
Pvt Rd 5908 UN
Pvt Rd 5908 UO
Pvt Rd 5908 UP
Pvt Rd 5908 UQ
Pvt Rd 5908 UR
Pvt Rd 5908 US
Pvt Rd 5908 UT
Pvt Rd 5908 UU
Pvt Rd 5908 UV
Pvt Rd 5908 UW
Pvt Rd 5908 UX
Pvt Rd 5908 UY
Pvt Rd 5908 UZ
Pvt Rd 5908 VA
Pvt Rd 5908 VB
Pvt Rd 5908 VC
Pvt Rd 5908 VD
Pvt Rd 5908 VE
Pvt Rd 5908 VF
Pvt Rd 5908 VG
Pvt Rd 5908 VH
Pvt Rd 5908 VI
Pvt Rd 5908 VJ
Pvt Rd 5908 VK
Pvt Rd 5908 VL
Pvt Rd 5908 VM
Pvt Rd 5908 VN
Pvt Rd 5908 VO
Pvt Rd 5908 VP
Pvt Rd 5908 VQ
Pvt Rd 5908 VR
Pvt Rd 5908 VS
Pvt Rd 5908 VT
Pvt Rd 5908 VU
Pvt Rd 5908 VV
Pvt Rd 5908 VW
Pvt Rd 5908 VX
Pvt Rd 5908 VY
Pvt Rd 5908 VZ
Pvt Rd 5908 WA
Pvt Rd 5908 WB
Pvt Rd 5908 WC
Pvt Rd 5908 WD
Pvt Rd 5908 WE
Pvt Rd 5908 WF
Pvt Rd 5908 WG
Pvt Rd 5908 WH
Pvt Rd 5908 WI
Pvt Rd 5908 WJ
Pvt Rd 5908 WK
Pvt Rd 5908 WL
Pvt Rd 5908 WM
Pvt Rd 5908 WN
Pvt Rd 5908 WO
Pvt Rd 5908 WP
Pvt Rd 5908 WQ
Pvt Rd 5908 WR
Pvt Rd 5908 WS
Pvt Rd 5908 WT
Pvt Rd 5908 WU
Pvt Rd 5908 WV
Pvt Rd 5908 WW
Pvt Rd 5908 WX
Pvt Rd 5908 WY
Pvt Rd 5908 WZ
Pvt Rd 5908 XA
Pvt Rd 5908 XB
Pvt Rd 5908 XC
Pvt Rd 5908 XD
Pvt Rd 5908 XE
Pvt Rd 5908 XF
Pvt Rd 5908 XG
Pvt Rd 5908 XH
Pvt Rd 5908 XI
Pvt Rd 5908 XJ
Pvt Rd 5908 XK
Pvt Rd 5908 XL
Pvt Rd 5908 XM
Pvt Rd 5908 XN
Pvt Rd 5908 XO
Pvt Rd 5908 XP
Pvt Rd 5908 XQ
Pvt Rd 5908 XR
Pvt Rd 5908 XS
Pvt Rd 5908 XT
Pvt Rd 5908 XU
Pvt Rd 5908 XV
Pvt Rd 5908 XW
Pvt Rd 5908 XX
Pvt Rd 5908 XY
Pvt Rd 5908 XZ
Pvt Rd 5908 YA
Pvt Rd 5908 YB
Pvt Rd 5908 YC
Pvt Rd 5908 YD
Pvt Rd 5908 YE
Pvt Rd 5908 YF
Pvt Rd 5908 YG
Pvt Rd 5908 YH
Pvt Rd 5908 YI
Pvt Rd 5908 YJ
Pvt Rd 5908 YK
Pvt Rd 5908 YL
Pvt Rd 5908 YM
Pvt Rd 5908 YN
Pvt Rd 5908 YO
Pvt Rd 5908 YP
Pvt Rd 5908 YQ
Pvt Rd 5908 YR
Pvt Rd 5908 YS
Pvt Rd 5908 YT
Pvt Rd 5908 YU
Pvt Rd 5908 YV
Pvt Rd 5908 YW
Pvt Rd 5908 YX
Pvt Rd 5908 YY
Pvt Rd 5908 YZ
Pvt Rd 5908 ZA
Pvt Rd 5908 ZB
Pvt Rd 5908 ZC
Pvt Rd 5908 ZD
Pvt Rd 5908 ZE
Pvt Rd 5908 ZF
Pvt Rd 5908 ZG
Pvt Rd 5908 ZH
Pvt Rd 5908 ZI
Pvt Rd 5908 ZJ
Pvt Rd 5908 ZK
Pvt Rd 5908 ZL
Pvt Rd 5908 ZM
Pvt Rd 5908 ZN
Pvt Rd 5908 ZO
Pvt Rd 5908 ZP
Pvt Rd 5908 ZQ
Pvt Rd 5908 ZR
Pvt Rd 5908 ZS
Pvt Rd 5908 ZT
Pvt Rd 5908 ZU
Pvt Rd 5908 ZV
Pvt Rd 5908 ZW
Pvt Rd 5908 ZX
Pvt Rd 5908 ZY
Pvt Rd 5908 ZZ
Pvt Rd 5908 AA
Pvt Rd 5908 AB
Pvt Rd 5908 AC
Pvt Rd 5908 AD
Pvt Rd 5908 AE
Pvt Rd 5908 AF
Pvt Rd 5908 AG
Pvt Rd 5908 AH
Pvt Rd 5908 AI
Pvt Rd 5908 AJ
Pvt Rd 5908 AK
Pvt Rd 5908 AL
Pvt Rd 5908 AM
Pvt Rd 5908 AN
Pvt Rd 5908 AO
Pvt Rd 5908 AP
Pvt Rd 5908 AQ
Pvt Rd 5908 AR
Pvt Rd 5908 AS
Pvt Rd 5908 AT
Pvt Rd 5908 AU
Pvt Rd 5908 AV
Pvt Rd 5908 AW
Pvt Rd 5908 AX
Pvt Rd 5908 AY
Pvt Rd 5908 AZ
Pvt Rd 5908 BA
Pvt Rd 5908 BB
Pvt Rd 5908 BC
Pvt Rd 5908 BD
Pvt Rd 5908 BE
Pvt Rd 5908 BF
Pvt Rd 5908 BG
Pvt Rd 5908 BH
Pvt Rd 5908 BI
Pvt Rd 5908 BJ
Pvt Rd 5908 BK
Pvt Rd 5908 BL
Pvt Rd 5908 BM
Pvt Rd 5908 BN
Pvt Rd 5908 BO
Pvt Rd 5908 BP
Pvt Rd 5908 BQ
Pvt Rd 5908 BR
Pvt Rd 5908 BS
Pvt Rd 5908 BT
Pvt Rd 5908 BU
Pvt Rd 5908 BV
Pvt Rd 5908 BW
Pvt Rd 5908 BX
Pvt Rd 5908 BY
Pvt Rd 5908 BZ
Pvt Rd 5908 CA
Pvt Rd 5908 CB
Pvt Rd 5908 CC
Pvt Rd 5908 CD
Pvt Rd 5908 CE
Pvt Rd 5908 CF
Pvt Rd 5908 CG
Pvt Rd 5908 CH
Pvt Rd 5908 CI
Pvt Rd 5908 CJ
Pvt Rd 5908 CK
Pvt Rd 5908 CL
Pvt Rd 5908 CM
Pvt Rd 5908 CN
Pvt Rd 5908 CO
Pvt Rd 5908 CP
Pvt Rd 5908 CQ
Pvt Rd 5908 CR
Pvt Rd 5908 CS
Pvt Rd 5908 CT
Pvt Rd 5908 CU
Pvt Rd 5908 CV
Pvt Rd 5908 CW
Pvt Rd 5908 CX
Pvt Rd 5908 CY
Pvt Rd 5908 CZ
Pvt Rd 5908 DA
Pvt Rd 5908 DB
Pvt Rd 5908 DC
Pvt Rd 5908 DD
Pvt Rd 5908 DE
Pvt Rd 5908 DF
Pvt Rd 5908 DG
Pvt Rd 5908 DH
Pvt Rd 5908 DI
Pvt Rd 5908 DJ
Pvt Rd 5908 DK
Pvt Rd 5908 DL
Pvt Rd 5908 DM
Pvt Rd 5908 DN
Pvt Rd 5908 DO
Pvt Rd 5908 DP
Pvt Rd 5908 DQ
Pvt Rd 5908 DR
Pvt Rd 5908 DS
Pvt Rd 5908 DT
Pvt Rd 5908 DU
Pvt Rd 5908 DV
Pvt Rd 5908 DW
Pvt Rd 5908 DX
Pvt Rd 5908 DY
Pvt Rd 5908 DZ
Pvt Rd 5908 EA
Pvt Rd 5908 EB
Pvt Rd 5908 EC
Pvt Rd 5908 ED
Pvt Rd 5908 EE
Pvt Rd 5908 EF
Pvt Rd 5908 EG
Pvt Rd 5908 EH
Pvt Rd 5908 EI
Pvt Rd 5908 EJ
Pvt Rd 5908 EK
Pvt Rd 5908 EL
Pvt Rd 5908 EM
Pvt Rd 5908 EN
Pvt Rd 5908 EO
Pvt Rd 5908 EP
Pvt Rd 5908 EQ
Pvt Rd 5908 ER
Pvt Rd 5908 ES
Pvt Rd 5908 ET
Pvt Rd 5908 EU
Pvt Rd 5908 EV
Pvt Rd 5908 EW
Pvt Rd 5908 EX
Pvt Rd 5908 EY
Pvt Rd 5908 EZ
Pvt Rd 5908 FA
Pvt Rd 5908 FB
Pvt Rd 5908 FC
Pvt Rd 5908 FD
Pvt Rd 5908 FE
Pvt Rd 5908 FF
Pvt Rd 5908 FG
Pvt Rd 5908 FH
Pvt Rd 5908 FI
Pvt Rd 5908 FJ
Pvt Rd 5908 FK
Pvt Rd 5908 FL
Pvt Rd 5908 FM
Pvt Rd 5908 FN
Pvt Rd 5908 FO
Pvt Rd 5908 FP
Pvt Rd 5908 FQ
Pvt Rd 5908 FR
Pvt Rd 5908 FS
Pvt Rd 5908 FT
Pvt Rd 5908 FU
Pvt Rd 5908 FV
Pvt Rd 5908 FW
Pvt Rd 5908 FX
Pvt Rd 5908 FY
Pvt Rd 5908 FZ
Pvt Rd 5908 GA
Pvt Rd 5908 GB
Pvt Rd 5908 GC
Pvt Rd 5908 GD
Pvt Rd 5908 GE
Pvt Rd 5908 GF
Pvt Rd 5908 GG
Pvt Rd 5908 GH
Pvt Rd 5908 GI
Pvt Rd 5908 GJ
Pvt Rd 5908 GK
Pvt Rd 5908 GL
Pvt Rd 5908 GM
Pvt Rd 5908 GN
Pvt Rd 5908 GO
Pvt Rd 5908 GP
Pvt Rd 5908 GQ
Pvt Rd 5908 GR
Pvt Rd 5908 GS
Pvt Rd 5908 GT
Pvt Rd 5908 GU
Pvt Rd 5908 GV
Pvt Rd 5908 GW
Pvt Rd 5908 GX
Pvt Rd 5908 GY
Pvt Rd 5908 GZ
Pvt Rd 5908 HA
Pvt Rd 5908 HB
Pvt Rd 5908 HC
Pvt Rd 5908 HD
Pvt Rd 5908 HE
Pvt Rd 5908 HF
Pvt Rd 5908 HG
Pvt Rd 5908 HH
Pvt Rd 5908 HI
Pvt Rd 5908 HJ
Pvt Rd 5908 HK
Pvt Rd 5908 HL
Pvt Rd 5908 HM
Pvt Rd 5908 HN
Pvt Rd 5908 HO
Pvt Rd 5908 HP
Pvt Rd 5908 HQ
Pvt Rd 5908 HR
Pvt Rd 5908 HS
Pvt Rd 5908 HT
Pvt Rd 5908 HU
Pvt Rd 5908 HV
Pvt Rd 5908 HW
Pvt Rd 5908 HX
Pvt Rd 5908 HY
Pvt Rd 5908 HZ
Pvt Rd 5908 IA
Pvt Rd 5908 IB
Pvt Rd 5908 IC
Pvt Rd 5908 ID
Pvt Rd 5908 IE
Pvt Rd 5908 IF
Pvt Rd 5908 IG
Pvt Rd 5908 IH
Pvt Rd 5908 II
Pvt Rd 5908 IJ
Pvt Rd 5908 IK
Pvt Rd 5908 IL
Pvt Rd 5908 IM
Pvt Rd 5908 IN
Pvt Rd 5908 IO
Pvt Rd 5908 IP
Pvt Rd 5908 IQ
Pvt Rd 5908 IR
Pvt Rd 5908 IS
Pvt Rd 5908 IT
Pvt Rd 5908 IU
Pvt Rd 5908 IV
Pvt Rd 5908 IW
Pvt Rd 5908 IX
Pvt Rd 5908 IY
Pvt Rd 5908 IZ
Pvt Rd 5908 JA
Pvt Rd 5908 JB
Pvt Rd 5908 JC
Pvt Rd 5908 JD
Pvt Rd 5908 JE
Pvt Rd 5908 JF
Pvt Rd 5908 JG
Pvt Rd 5908 JH
Pvt Rd 5908 JI
Pvt Rd 5908 JJ
Pvt Rd 5908 JK
Pvt Rd 5908 JL
Pvt Rd 5908 JM
Pvt Rd 5908 JN
Pvt Rd 5908 JO
Pvt Rd 5908 JP
Pvt Rd 5908 JQ
Pvt Rd 5908 JR
Pvt Rd 5908 JS
Pvt Rd 5908 JT
Pvt Rd 5908 JU
Pvt Rd 5908 JV
Pvt Rd 5908 JW
Pvt Rd 5908 JX
Pvt Rd 5908 JY
Pvt Rd 5908 JZ
Pvt Rd 5908 KA
Pvt Rd 5908 KB
Pvt Rd 5908 KC
Pvt Rd 5908 KD
Pvt Rd 5908 KE
Pvt Rd 5908 KF
Pvt Rd 5908 KG
Pvt Rd 5908 KH
Pvt Rd 5908 KI
Pvt Rd 5908 KJ
Pvt Rd 5908 KK
Pvt Rd 5908 KL
Pvt Rd 5908 KM
Pvt Rd 5908 KN
Pvt Rd 5908 KO
Pvt Rd 5908 KP
Pvt Rd 5908 KQ
Pvt Rd 5908 KR
Pvt Rd 5908 KS
Pvt Rd 5908 KT
Pvt Rd 5908 KU
Pvt Rd 5908 KV
Pvt Rd 5908 KW
Pvt Rd 5908 KX
Pvt Rd 5908 KY
Pvt Rd 5908 KZ
Pvt Rd 5908 LA
Pvt Rd 5908 LB
Pvt Rd 5908 LC
Pvt Rd 5908 LD
Pvt Rd 5908 LE
Pvt Rd 5908 LF
Pvt Rd 5908 LG
Pvt Rd 5908 LH
Pvt Rd 5908 LI
Pvt Rd 5908 LJ
Pvt Rd 5908 LK
Pvt Rd 5908 LL
Pvt Rd 5908 LM
Pvt Rd 5908 LN
Pvt Rd 5908 LO
Pvt Rd 5908 LP
Pvt Rd 5908 LQ
Pvt Rd 5908 LR
Pvt Rd 5908 LS
Pvt Rd 5908 LT
Pvt Rd 5908 LU
Pvt Rd 5908 LV
Pvt Rd 5908 LW
Pvt Rd 5908 LX
Pvt Rd 5908 LY
Pvt Rd 5908 LZ
Pvt Rd 5908 MA
Pvt Rd 5908 MB
Pvt Rd 5908 MC
Pvt Rd 5908 MD
Pvt Rd 5908 ME
Pvt Rd 5908 MF
Pvt Rd 5908 MG
Pvt Rd 5908 MH
Pvt Rd 5908 MI
Pvt Rd 5908 MJ
Pvt Rd 5908 MK
Pvt Rd 5908 ML
Pvt Rd 5908 MM
Pvt Rd 5908 MN
Pvt Rd 5908 MO
Pvt Rd 5908 MP
Pvt Rd 5908 MQ
Pvt Rd 5908 MR
Pvt Rd 5908 MS
Pvt Rd 5908 MT
Pvt Rd 5908 MU
Pvt Rd 5908 MV
Pvt Rd 5908 MW
Pvt Rd 5908 MX
Pvt Rd 5908 MY
Pvt Rd 5908 MZ
Pvt Rd 5908 NA
Pvt Rd 5908 NB
Pvt Rd 5908 NC
Pvt Rd 5908 ND
Pvt Rd 5908 NE
Pvt Rd 5908 NF
Pvt Rd 5908 NG
Pvt Rd 5908 NH
Pvt Rd 5908 NI
Pvt Rd 5908 NJ
Pvt Rd 5908 NK
Pvt Rd 5908 NL
Pvt Rd 5908 NM
Pvt Rd 5908 NN
Pvt Rd 5908 NO
Pvt Rd 5908 NP
Pvt Rd 5908 NQ
Pvt Rd 5908 NR
Pvt Rd 5908 NS
Pvt Rd 5908 NT
Pvt Rd 5908 NU
Pvt Rd 5908 NV
Pvt Rd 5908 NW
Pvt Rd 5908 NX
Pvt Rd 5908 NY
Pvt Rd 5908 NZ
Pvt Rd 5908 OA
Pvt Rd 5908 OB
Pvt Rd 5908 OC
Pvt Rd 5908 OD
Pvt Rd 5908 OE
Pvt Rd 5908 OF
Pvt Rd 5908 OG
Pvt Rd 5908 OH
Pvt Rd 5908 OI
Pvt Rd 5908 OJ
Pvt Rd 5908 OK
Pvt Rd 5908 OL
Pvt Rd 5908 OM
Pvt Rd 5908 ON
Pvt Rd 5908 OO
Pvt Rd 5908 OP
Pvt Rd 5908

GOVERNMENTAL UNIT REFERENCE MAP (2020): Denton city, TX

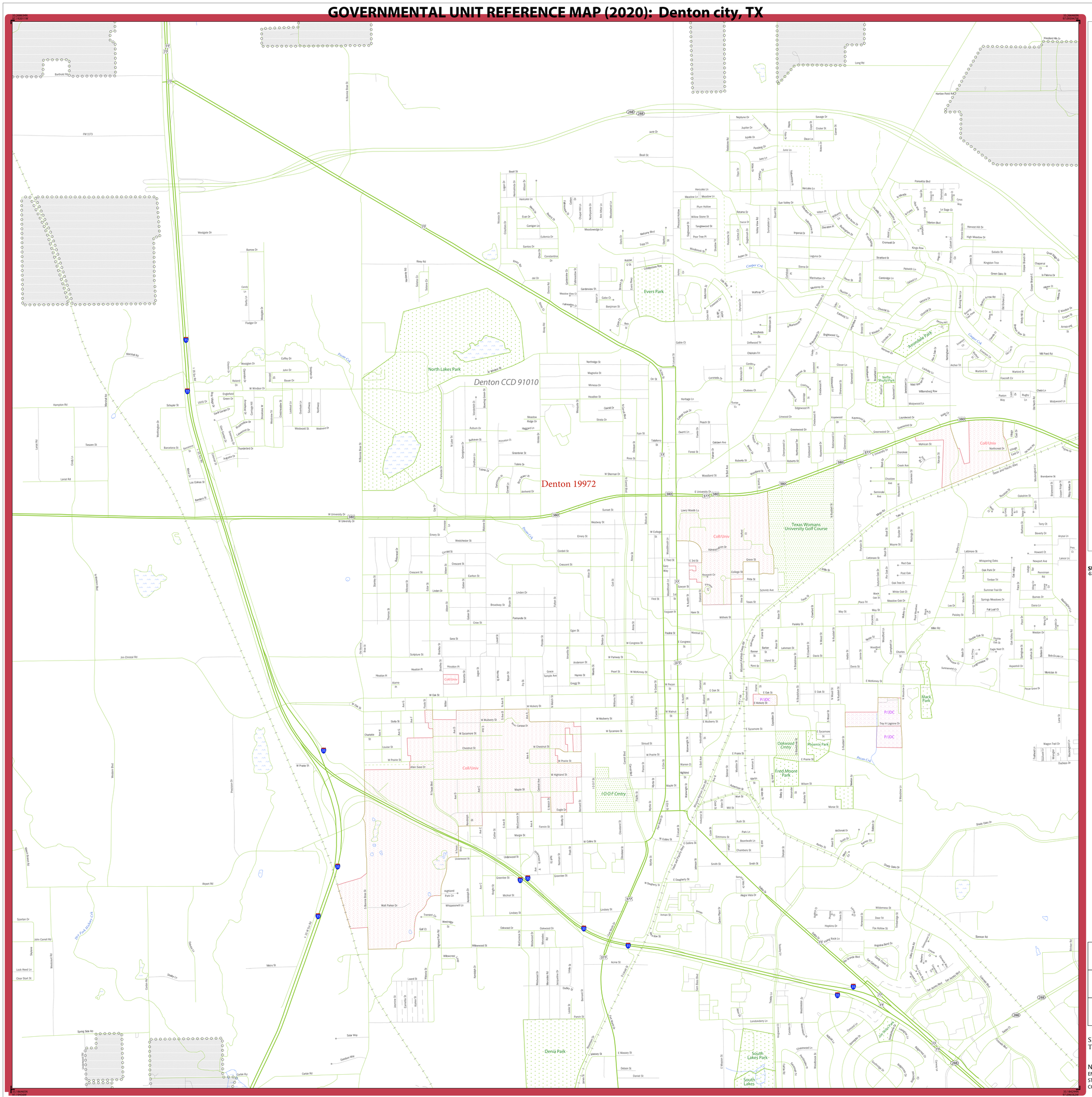
Denton 19972
Denton CCD 91010
North Lakes Park
Evers Park
Avondale Park
Texas Womans University Golf Course
Coll/Univ
Fred Moore Park
Phoenix Park
Oakwood Cmtry
I O O F Cmtry
Mack Park
Denia Park
South Lakes Park
South Lakes
Pecan Cr
Pecan Cr
Cooper Cr
Cooper Cr
Pecan Cr
Pecan Cr
Pecan

GOVERNMENTAL UNIT REFERENCE MAP (2020): Denton city, TX

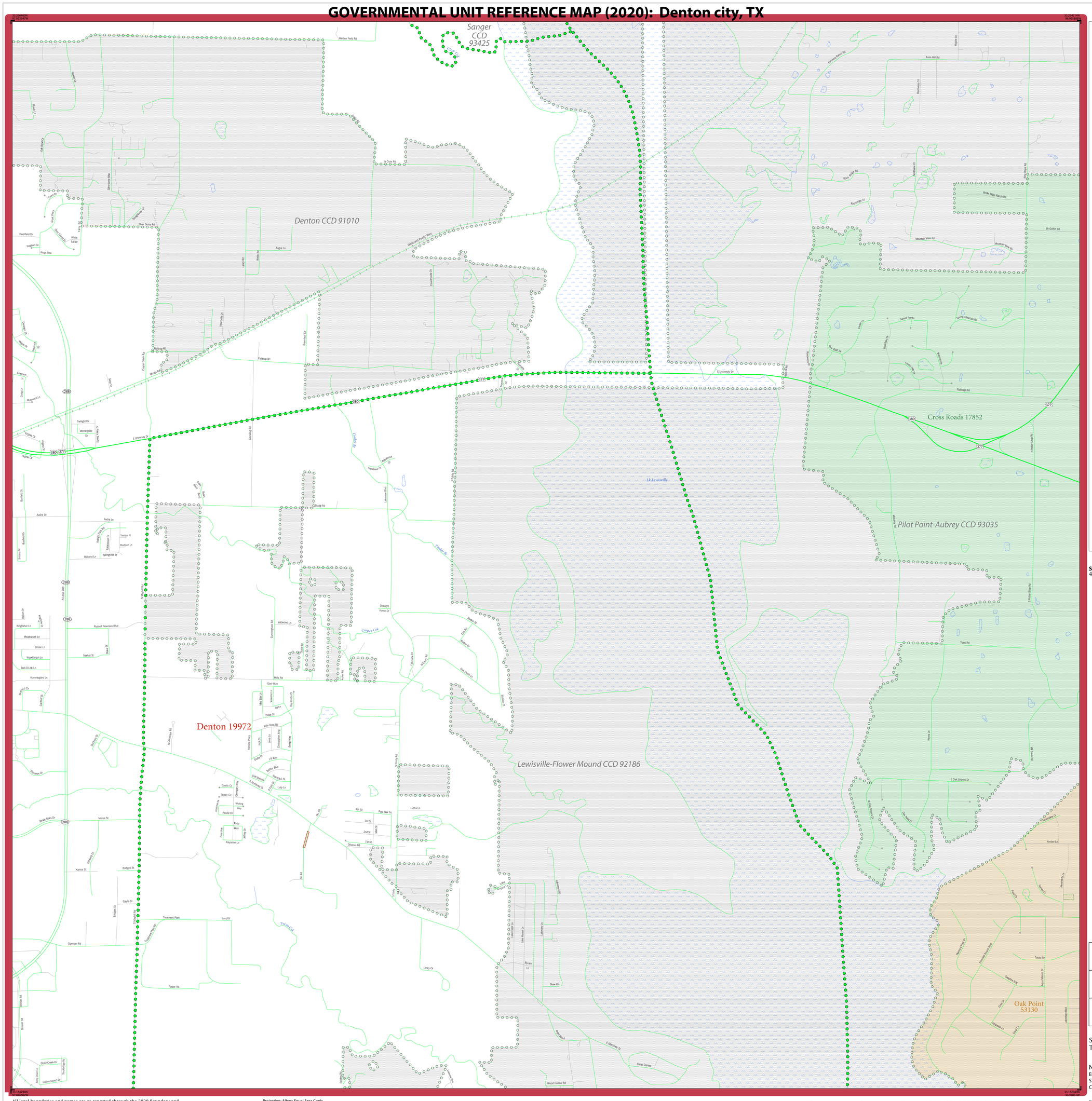
Sanger CCD 93425
Denton CCD 91010
Cross Roads 17852
Pilot Point-Aubrey CCD 93035
Lewisville-Flower Mound CCD 92186
Denton 19972
Oak Point 53130
I.K Lewisville
E University Dr
Teasley Dr
Lakeview Blvd
Swiss and Pacific Alley
Denton Creek
Cooper Creek
Pecan Creek
Clear Creek
Hartlee Field Rd
Avein Hill Rd
Mountain View Rd
Spring Mountain Rd
Fishtrap Rd
Audra Ln
Holland Ln
Russell Newnan Blvd
Mills Rd
Gary Way
Morse St
Shady Oaks Dr
Bridges St
Karina St
Gayla Dr
Treatment Plant
Landfill
Spencer Rd
Foster Rd
Lake Vista Dr
Lewisville Rd
Shaw Rd
Wood Hollow Rd
E McKinney St
Oak Shores Dr
Tepee Rd
Amber Ln
Pecan Ln
Oak Point Dr
Cascade Ln
Cedar Ln
Lakeview Blvd
Kayanne Ln
Gaelic Ct
Tartan Cir
Peute Dr
Abby Way
Lucy Ln
Lutha Ln
Orkson Rd
Post Oak Tsr
4th St
3rd St
2nd St
1st St
Main St
Ute Rd
Cunningham Rd
Wildwood Ln
Draught Horse Dr
Cougar Crk
Stone Dr
Oak Creek Ln
Lakeview Ln
N Fork Rd
Stone Ct
Kiowa Ln
Lake View Ln
Little Beaver Ln
Little Chief Ln
Morgan Ln
Lewey Cir
Wally Ranch
Camp Cypress
Quail Creek Dr
Stockings Rd
Buffalo Rd
Lewisville Blvd
Tumbling Dr
Aspenwood Cir
Aspenwood Dr
Cottonwood Cir
Cottonwood Dr
Sunset Trail
Cedar Ln
Rock Bluff Tr
Rocky Bluff Tr
Matthews Ct
Bridle Ridge Ranch Rd
Dr Griffin Rd
Hillside Ln
Red Mesa Tr
Hermes Ranch Rd
Higbee Ln
Fishtrap Rd
Mountain View Rd
Spring Mountain Rd
Sunset Trail
Cedar Ln
Rocky Bluff Tr
Rocky Bluff Dr
Matthews Ct
Cottonwood Dr
Cottonwood Cir
Fishtrap Rd
Hillside Ln
Mountain View Rd
Dr Griffin Rd
Bridle Ridge Ranch Rd
Hillside Ln
Red Mesa Tr
Hermes Ranch Rd
Higbee Ln
Avein Hill Rd
Tepee Rd
E Oak Shores Dr
Amber Ln
Pecan Ln
Oak Point Dr
Cascade Ln
Cedar Ln
Lakeview Blvd
Kayanne Ln
Gaelic Ct
Tartan Cir
Peute Dr
Abby Way
Lucy Ln
Lutha Ln
Orkson Rd
Post Oak Tsr
4th St
3rd St
2nd St
1st St
Main St
Ute Rd
Cunningham Rd
Wildwood Ln
Draught Horse Dr
Cougar Crk
Stone Dr
Oak Creek Ln
Lakeview Ln
N Fork Rd
Stone Ct
Kiowa Ln
Lake View Ln
Little Beaver Ln
Little Chief Ln
Morgan Ln
Lewey Cir
Wally Ranch
Camp Cypress
Quail Creek Dr
Stockings Rd
Buffalo Rd
Lewisville Blvd
Tumbling Dr
Aspenwood Cir
Aspenwood Dr
Cottonwood Cir
Cottonwood Dr
Sunset Trail
Cedar Ln
Rock Bluff Tr
Rocky Bluff Tr
Matthews Ct
Bridle Ridge Ranch Rd
Dr Griffin

GOVERNMENTAL UNIT REFERENCE MAP (2020): Denton city, TX

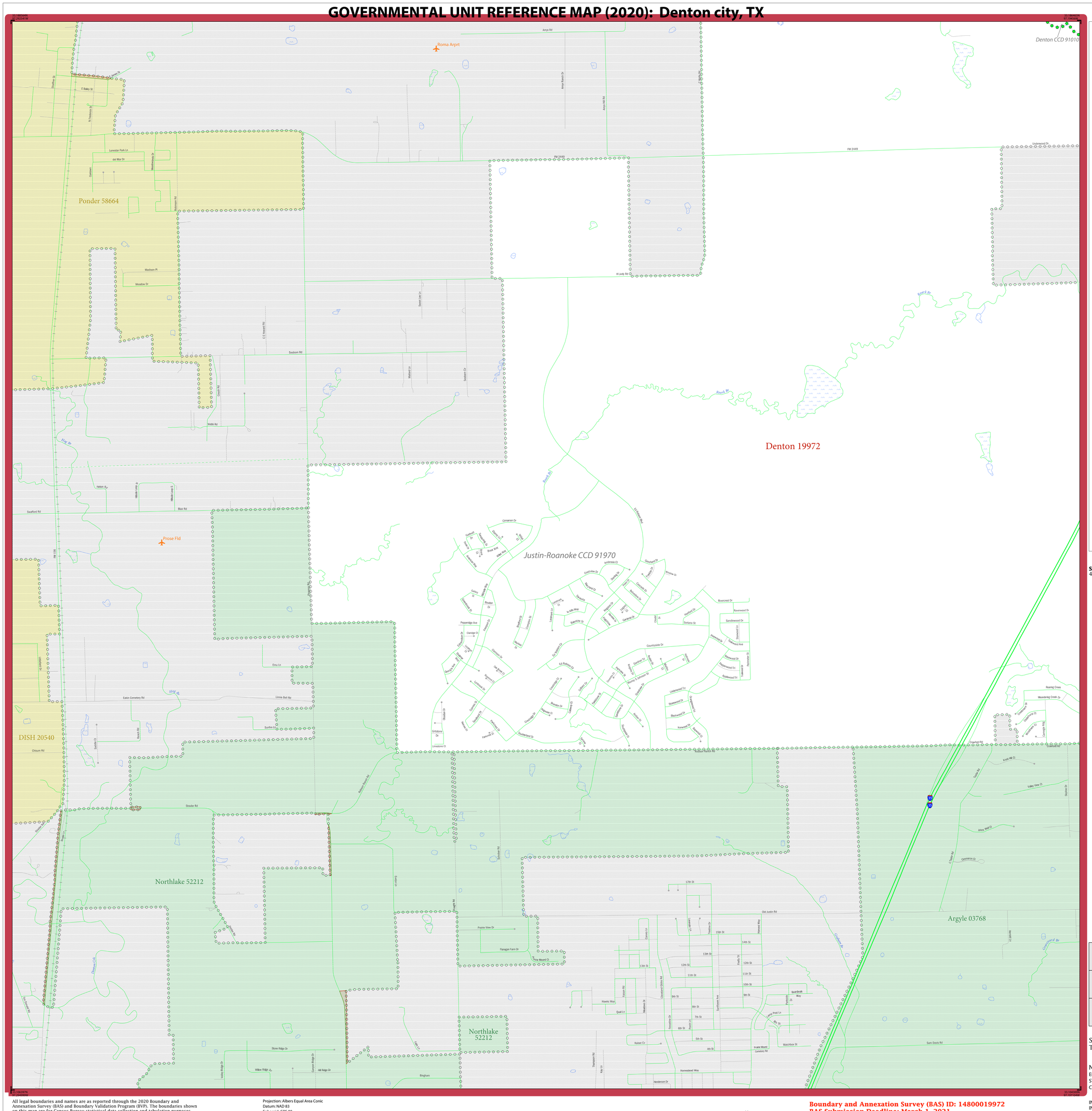
Denton 19972
Ponder 58664
Northlake 52212
Argyle 03768
Justin-Roanoke CCD 91970
Denton CCD 91010
DISH 20540
Roma Arprt
Prose Fld
FM 2449
Seabom Rd
Hwy 377
Denton Creek
Pecan Creek
Clear Creek
Sam Davis Rd
Old Justin Rd
Bonnie View Rd
Hartlake Rd
Bingham
Stone Ridge Dr
Willow Ridge Dr
Hill Ridge Dr
Valley Ridge Dr
Prairie View Dr
Flanagan Farm Dr
Pine Mound Ct
Hawks Way
Quail Ln
Kaiser Cr
Homestead Way
Henderson Dr
Prairie Mound Cemetery Rd
Matchbox St
Sunflower Ave
Thompson Rd
Kelly Ln
Cinnamon Dr
Creekview Dr
Countryside Dr
Riverchase Dr
Ravenwood Dr
Sandlewood Dr
Stonewood Ln
Ironwood Dr
Blackwood Dr
Applewood Trl
Pecanwood Dr
Lindenwood Trl
Pecan Ridge Dr
Roaring Creek
Meandering Creek Cv
Cedarwood Cr
Walnutwood Cr
Cottonwood Rdg
Crawford Rd
Knob Hill Ct
Valley View Ct
Stone Dr
Arbor Well Ct
Cimmaron Ct
Cedarwood Br

GOVERNMENTAL UNIT REFERENCE MAP (2020): Denton city, TX

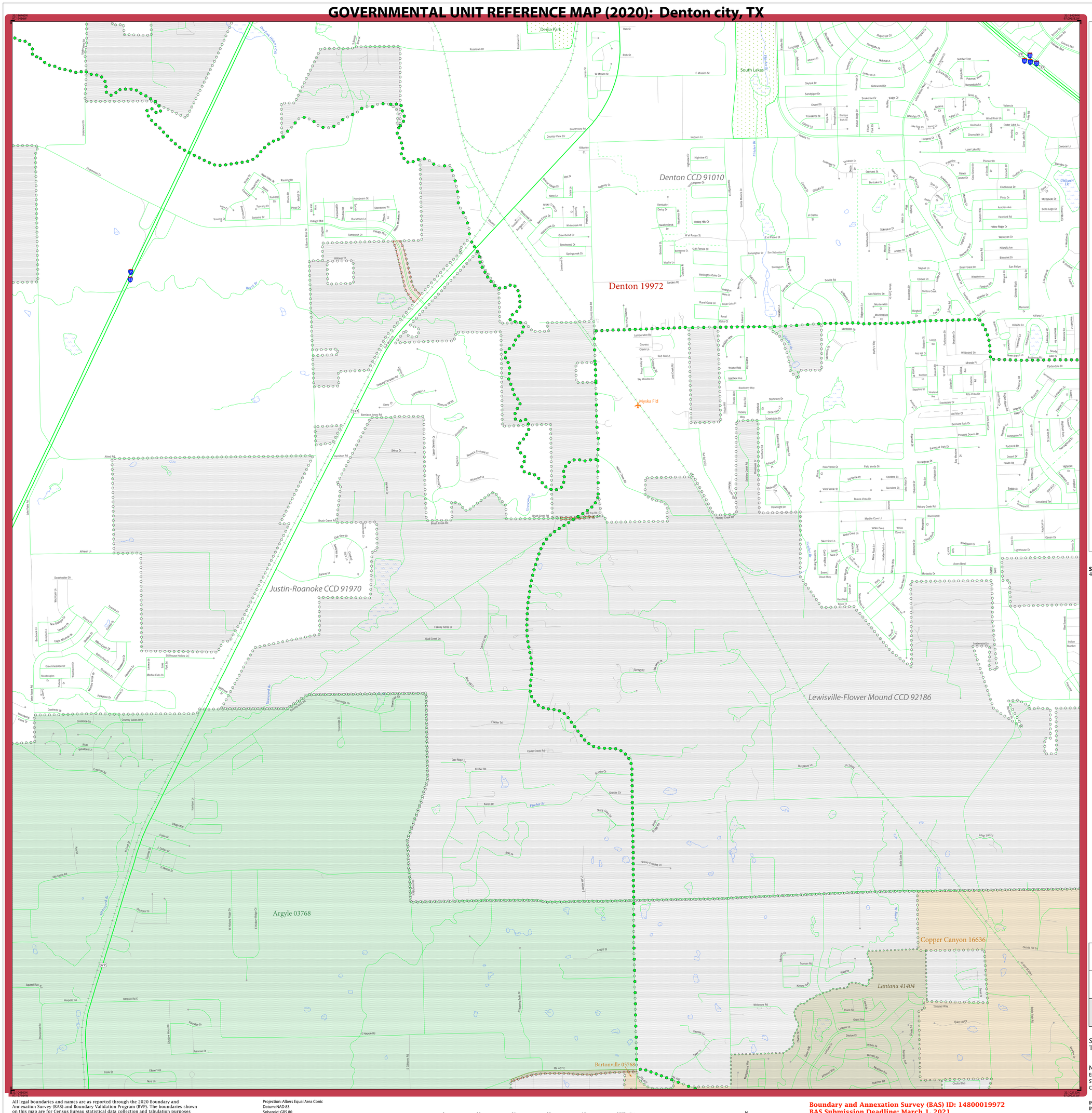

LEGEND

SYMBOL DESCRIPTION	SYMBOL	LABEL STYLE
Federal American Indian Reservation		L'ANSE RESERVATION (TA 1880)
Off-Reservation Trust Land		T1880
American Indian Tribal Subdivision		SHONTO (620)
Alaska Native Regional Corporation (ANRC)		*NANA ANRC 52120*
State (or statistically equivalent entity)		NEW YORK 36
County (or statistically equivalent entity)		ERIE 029
Minor Civil Division (MCD)[1]		Lee town 41460
Census County Division (CCD)[2]		*Jemez CCD 91650*
Consolidated City		MILFORD 47500
Incorporated Place - Subject Area		Rome 63418
Incorporated Place - Other Area[3]		Davis 18100
Census Designated Place (CDP)[2]		*Cochiti 16560*

DESCRIPTION	SYMBOL	DESCRIPTION	SYMBOL
Interstate	10	Water Body	Pleasant Lake
U.S. Highway	2	Swamp or Marsh	Okefenokee Swamp
State Highway	4	Glacier	Bering Glacier
Other Road	Marsh Ln	Airport, Airfield, or Helicopter Landing Pad	Oxnard Airport
Cul-de-sac		College or University	Coll/Univ
Circle		Military	Fort Belvoir
Geographic Offset or Corridor		Prison or Juvenile Detention Center	P/JDC
4WD Trail, Stairway, Alley, Walkway, or Ferry		Cemetery	Powell Cmtry
Railroad	Southern RR	Golf Course	Pinehurst GlfCrs
Pipeline or Power Line		National Park or Forest	Yosemite NP
Ridge or Fence		Other Park	St Francis Park
Property Line or Nonvisible Boundary		Outside Subject Area	
Perennial Stream	Tumbling Cr	Inset Area	A1
Intermittent Stream	Piney Cr		
Mountain Peak or Hill	Mt. Baker		

Where state, county, and/or MCD/CCD boundaries coincide, the map shows the boundary symbol for only the highest-ranking of these boundaries. Where American Indian reservation and American Indian tribal subdivision boundaries coincide, the map shows only the American Indian reservation boundaries.

Entity names are followed by either their FIPS code or census code; parentheses indicate a census code.

1 'MCD*' indicates a false MCD. These are for Census Bureau use only.
2 The CCD and CDP boundaries represent statistical entities only and are not updated through the BAS.
3 Incorporated place name color corresponds to the incorporated place fill color.

Due to space limitations, some road names, along with other feature and geography names on the map, may not be shown.

The Census Bureau stores primary and alternate road names, but only primary road names are used to label the roads on these maps.

SUBJECT AREA COUNTIES ON MAP SHEET
48121 Denton

Key to Adjacent Sheets

5	6	7
8	9	10

Sheet Location within Entity

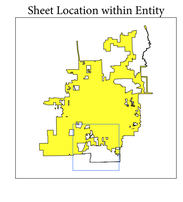

Sheet 9 of 10 PARENT sheets
Total Sheets: 11 (Index 1; Parent 10; Inset 0)

NAME: Denton city (19972)
ENTITY TYPE: Incorporated Place
ST: Texas (48)
CO: Denton (121)

INDEX OR PARENT SHEET #: 009
INSET SHEET #: 000000

2020 INCORPORATED PLACE REF MAP (PARENT)
5330148000199720090000 0

All legal boundaries and names are as reported through the 2020 Boundary and Annexation Survey (BAS) and Boundary Validation Program (BVP). The boundaries shown on this map are for Census Bureau statistical data collection and tabulation purposes only; their depiction and designation for statistical purposes does not constitute a determination of jurisdictional authority or rights of ownership or entitlement.

Data Source: U.S. Census Bureau's MAF/TIGER database (TAB20), November 2020
Created by Geography Division: December 12, 2020

U.S. DEPARTMENT OF COMMERCE U.S. Census Bureau

Projection: Albers Equal Area Conic
Datum: NAD 83
Spheroid: GRS 80
1st Standard Parallel: 27 36 51
2nd Standard Parallel: 34 43 24
Central Meridian: -100 04 35
Latitude of Projection's Origin: 25 50 13
False Easting: 0
False Northing: 0

0 0.3 0.6 0.9 1.2 1.5 Kilometers
0 0.2 0.4 0.6 0.8 1 Miles
The plotted map scale is 1:12,500

N W E S

Boundary and Annexation Survey (BAS) ID: 14800019972
BAS Submission Deadline: March 1, 2021

PDF versions of the BAS maps are available at:
www.census.gov/programs-surveys/bas/geographies.html

For more information, or to request additional maps, please email geo.bas@census.gov, call 1-800-972-5651, or visit www.census.gov/programs-surveys/bas.html.

GOVERNMENTAL UNIT REFERENCE MAP (2020): Denton city, TX

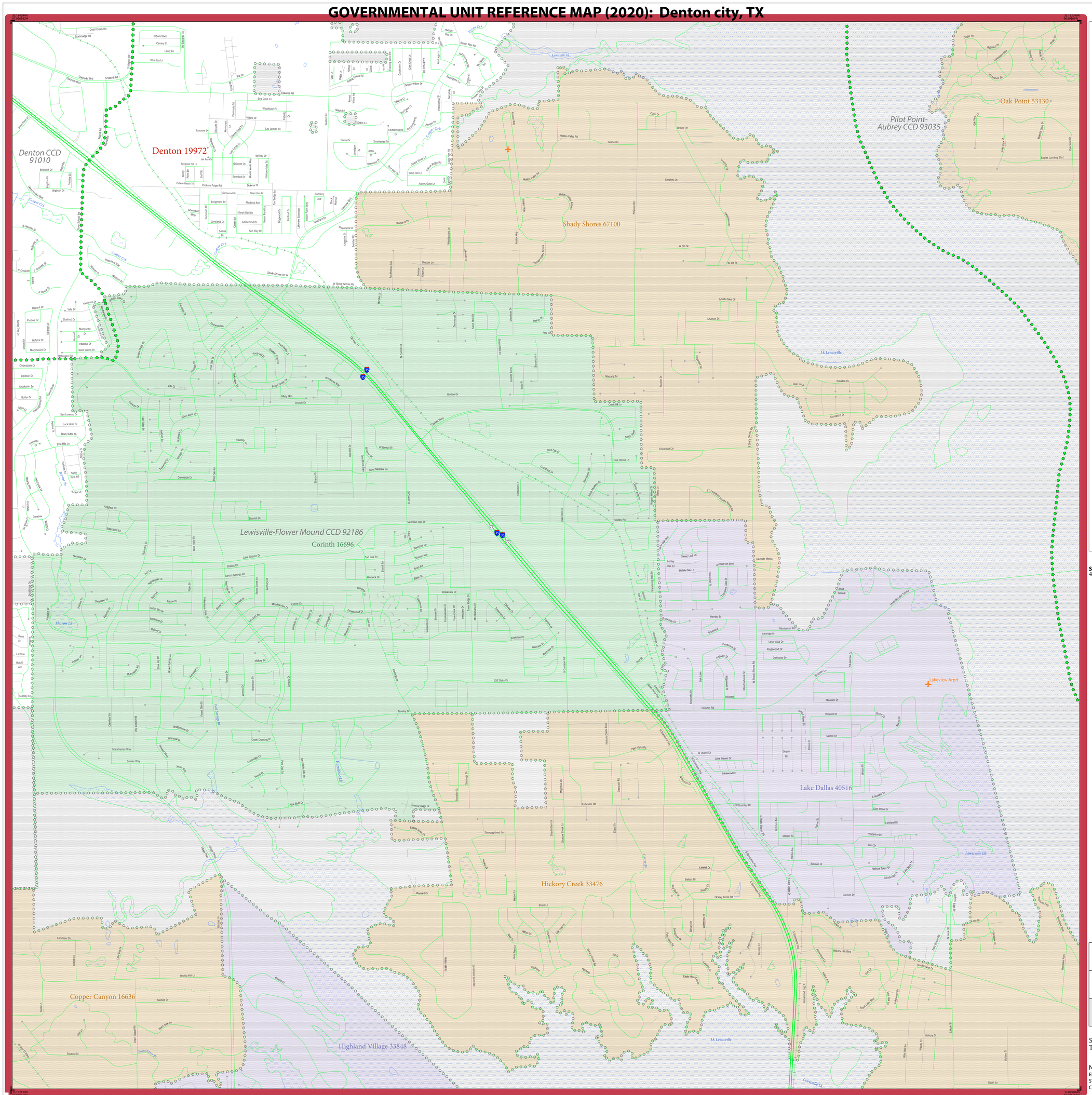

LEGEND

SYMBOL DESCRIPTION	SYMBOL	LABEL STYLE
Federal American Indian Reservation		L'ANSE RESERVATION (TA 1880)
Off-Reservation Trust Land		T1880
American Indian Tribal Subdivision		SHONTO (620)
Alaska Native Regional Corporation (ANRC)		*NANA ANRC 52120*
State (or statistically equivalent entity)		NEW YORK 36
County (or statistically equivalent entity)		ERIE 029
Minor Civil Division (MCD)[1]		Lee town 41460
Census County Division (CCD)[2]		*Jemez CCD 91650*
Consolidated City		MILFORD 47500
Incorporated Place - Subject Area		Rome 63418
Incorporated Place - Other Area[3]		Davis 18100
Census Designated Place (CDP)[2]		*Cochiti 16560*

DESCRIPTION	SYMBOL	DESCRIPTION	SYMBOL
Interstate	10	Water Body	Pleasant Lake
U.S. Highway	2	Swamp or Marsh	Okefenokee Swamp
State Highway	4	Glacier	Bering Glacier
Other Road	Marsh Ln	Airport, Airfield, or Helicopter Landing Pad	Oxnard Airport
Cul-de-sac		College or University	Coll/Univ
Circle		Military	Fort Belvoir
Geographic Offset or Corridor		Prison or Juvenile Detention Center	P/JDC
4WD Trail, Stairway, Alley, Walkway, or Ferry		Cemetery	Powell Cmtry
Railroad	Southern RR	Golf Course	Pinehurst Glfcrs
Pipeline or Power Line		National Park or Forest	Yosemite NP
Ridge or Fence		Other Park	St Francis Park
Property Line or Nonvisible Boundary		Outside Subject Area	
Perennial Stream	Tumbling Cr	Inset Area	A1
Intermittent Stream	Piney Cr		
Mountain Peak or Hill	Mt. Baker		

Where state, county, and/or MCD/CCD boundaries coincide, the map shows the boundary symbol for only the highest-ranking of these boundaries. Where American Indian reservation and American Indian tribal subdivision boundaries coincide, the map shows only the American Indian reservation boundaries.

Entity names are followed by either their FIPS code or census code; parentheses indicate a census code.

1 "MCD*" indicates a false MCD. These are for Census Bureau use only.

2 The CCD and CDP boundaries represent statistical entities only and are not updated through the BAS.

3 Incorporated place name color corresponds to the incorporated place fill color.

Due to space limitations, some road names, along with other feature and geography names on the map, may not be shown.

The Census Bureau stores primary and alternate road names, but only primary road names are used to label the roads on these maps.

SUBJECT AREA COUNTIES ON MAP SHEET
48121 Denton

Key to Adjacent Sheets

6	7	
9	10	

Sheet Location within Entity

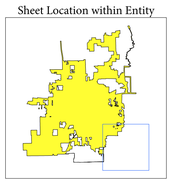

Sheet 10 of 10 PARENT sheets
Total Sheets: 11 (Index 1; Parent 10; Inset 0)

NAME: Denton city (19972)
ENTITY TYPE: Incorporated Place
ST: Texas (48)
CO: Denton (121)

INDEX OR PARENT SHEET #: 010
INSET SHEET #: 000000

All legal boundaries and names are as reported through the 2020 Boundary and Annexation Survey (BAS) and Boundary Validation Program (BVP). The boundaries shown on this map are for Census Bureau statistical data collection and tabulation purposes only; their depiction and designation for statistical purposes does not constitute a determination of jurisdictional authority or rights of ownership or entitlement.

Data Source: U.S. Census Bureau's MAF/TIGER database (TAB20), November 2020
Created by Geography Division: December 12, 2020

U.S. DEPARTMENT OF COMMERCE U.S. Census Bureau

Projection: Albers Equal Area Conic
Datum: NAD 83
Spheroid: GRS 80
1st Standard Parallel: 27 36 51
2nd Standard Parallel: 34 43 24
Central Meridian: -100 04 35
Latitude of Projection's Origin: 25 50 13
False Easting: 0
False Northing: 0

0 0.3 0.6 0.9 1.2 1.5 Kilometers
0 0.2 0.4 0.6 0.8 1 Miles
The plotted map scale is 1:12,500

N W E S

Boundary and Annexation Survey (BAS) ID: 14800019972
BAS Submission Deadline: March 1, 2021

PDF versions of the BAS maps are available at:
www.census.gov/programs-surveys/bas/geographies.html

For more information, or to request additional maps, please email geo.bas@census.gov, call 1-800-972-5651, or visit www.census.gov/programs-surveys/bas.html.

2020 INCORPORATED PLACE REF MAP (PARENT)

53301480001997201000000

United States Census Bureau