GOVERNMENTAL UNIT REFERENCE MAP (2020): Garland city, TX

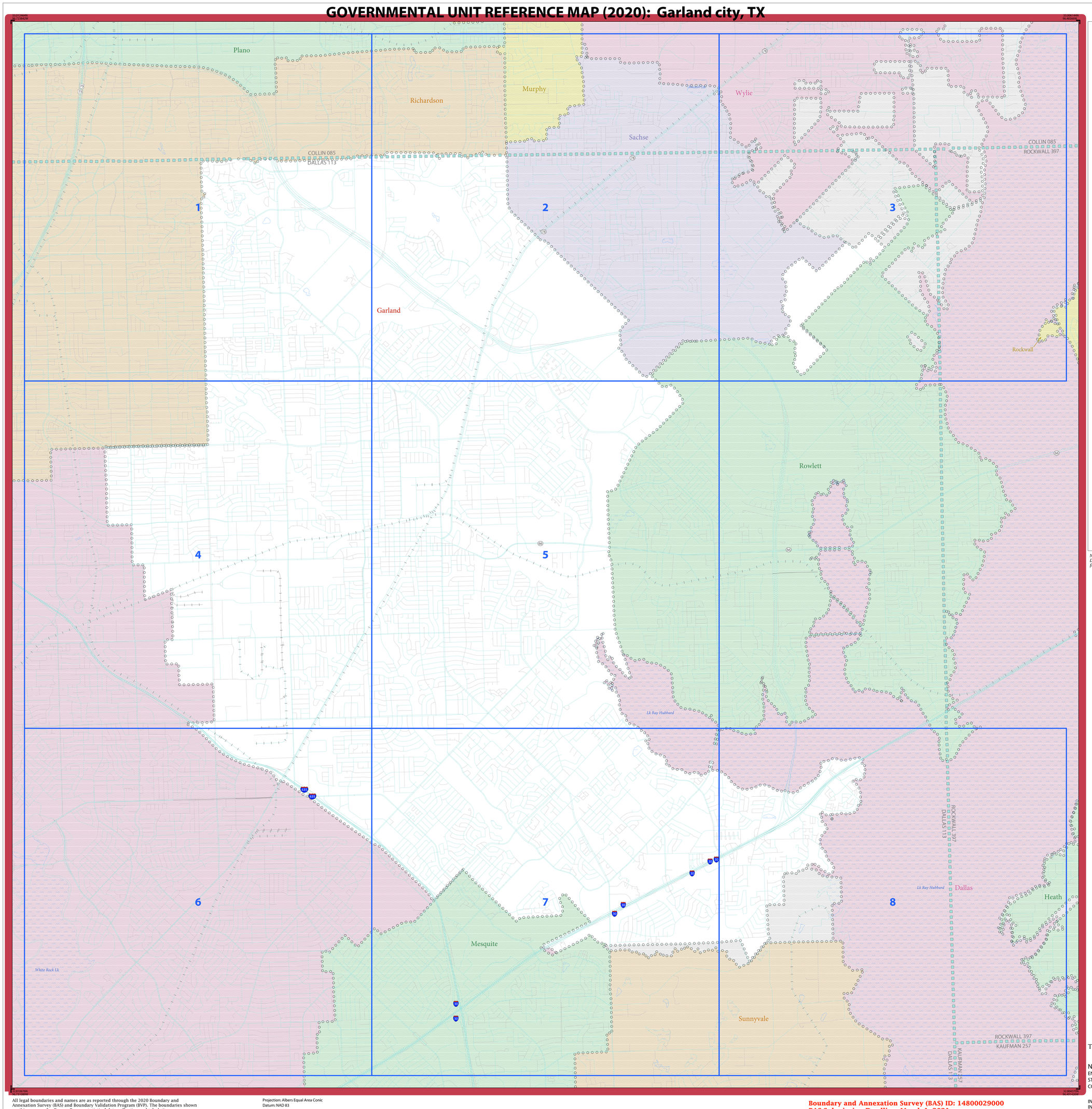

LEGEND

SYMBOL DESCRIPTION	SYMBOL	LABEL STYLE
Federal American Indian Reservation		L'ANSE RESERVATION (TA 1880)
Off-Reservation Trust Land		T1880
American Indian Tribal Subdivision		SHONTO (620)
Alaska Native Regional Corporation (ANRC)		*NANA ANRC 52120*
State (or statistically equivalent entity)		NEW YORK 36
County (or statistically equivalent entity)		ERIE 029
Minor Civil Division (MCD)[1]		Lee town 41460
Census County Division (CCD)[2]		*Jemez CCD 91650*
Consolidated City		MILFORD 47500
Incorporated Place - Subject Area		Rome 63418
Incorporated Place - Other Area[3]		Davis 18100
Census Designated Place (CDP)[2]		*Cochiti 16560*

DESCRIPTION	SYMBOL	DESCRIPTION	SYMBOL
Interstate	5	Water Body	*Pleasant Lake*
U.S. Highway	2	Swamp or Marsh	*Okefenokee Swamp*
State Highway	4	Glacier	*Bering Glacier*
Other Road	Marsh Ln	Airport, Airfield, or Helicopter Landing Pad	Oxnard Airport
Cul-de-sac		College or University	Coll/Univ
Circle		Military	Fort Belvoir
Geographic Offset or Corridor		Prison or Juvenile Detention Center	P/JDC
4WD Trail, Stairway, Alley, Walkway, or Ferry		Cemetery	Powell Cmtry
Railroad	Southern RR	Golf Course	Pinehurst Gl/Crs
Pipeline or Power Line		National Park or Forest	Yosemite NP
Ridge or Fence		Other Park	St Francis Park
Property Line or Nonvisible Boundary		Outside Subject Area	
Perennial Stream	*Tumbling Cr*	Inset Area	A1
Intermittent Stream	*Piney Cr*		
Mountain Peak or Hill	*Mt. Baker*		

Where state, county, and/or MCD/CCD boundaries coincide, the map shows the boundary symbol for only the highest-ranking of these boundaries. Where American Indian reservation and American Indian tribal subdivision boundaries coincide, the map shows only the American Indian reservation boundaries.

Entity names are followed by either their FIPS code or census code; parentheses indicate a census code.

1 'MCD*' indicates a false MCD. These are for Census Bureau use only.

2 The CCD and CDP boundaries represent statistical entities only and are not updated through the BAS.

3 Incorporated place name color corresponds to the incorporated place fill color.

Due to space limitations, some road names, along with other feature and geography names on the map, may not be shown.

The Census Bureau stores primary and alternate road names, but only primary road names are used to label the roads on these maps.

Note: This index map sheet provides the map sheet configuration in relation to the subject entity. Due to scale limitations, map content may be simplified. Refer to parent and/or inset map sheets for detailed map content.

Total Sheets: 9 (Index 1; Parent 8; Inset 0)

NAME: Garland city (29000)
ENTITY TYPE: Incorporated Place
ST: Texas (48)
CO: Collin (085), Dallas (113), Rockwall (397)

INDEX OR PARENT SHEET #: 000
INSET SHEET #: 000000

2020 INCORPORATED PLACE REF MAP (INDEX)

5330148000290000000000

All legal boundaries and names are as reported through the 2020 Boundary and Annexation Survey (BAS) and Boundary Validation Program (BVP). The boundaries shown on this map are for Census Bureau statistical data collection and tabulation purposes only; their depiction and designation for statistical purposes does not constitute a determination of jurisdictional authority or rights of ownership or entitlement.

Data Source: U.S. Census Bureau's MAF/TIGER database (TAB20), November 2020
Created by Geography Division: December 12, 2020

U.S. DEPARTMENT OF COMMERCE U.S. Census Bureau

Projection: Albers Equal Area Conic
Datum: NAD 83
Spheroid: GRS 80
1st Standard Parallel: 27 36 51
2nd Standard Parallel: 34 43 24
Central Meridian: -100 04 35
Latitude of Projection's Origin: 25 50 13
False Easting: 0
False Northing: 0

0 0.9 1.8 2.7 3.6 4.5 Kilometers
0 0.6 1.2 1.8 2.4 3 Miles
The plotted map scale is 1:30,705

N W E S

Boundary and Annexation Survey (BAS) ID: 14800029000
BAS Submission Deadline: March 1, 2021

PDF versions of the BAS maps are available at:
www.census.gov/programs-surveys/bas/geographies.html

For more information, or to request additional maps, please email geo.bas@census.gov, call 1-800-972-5651, or visit www.census.gov/programs-surveys/bas.html.

United States Census Bureau

GOVERNMENTAL UNIT REFERENCE MAP (2020): Garland city, TX

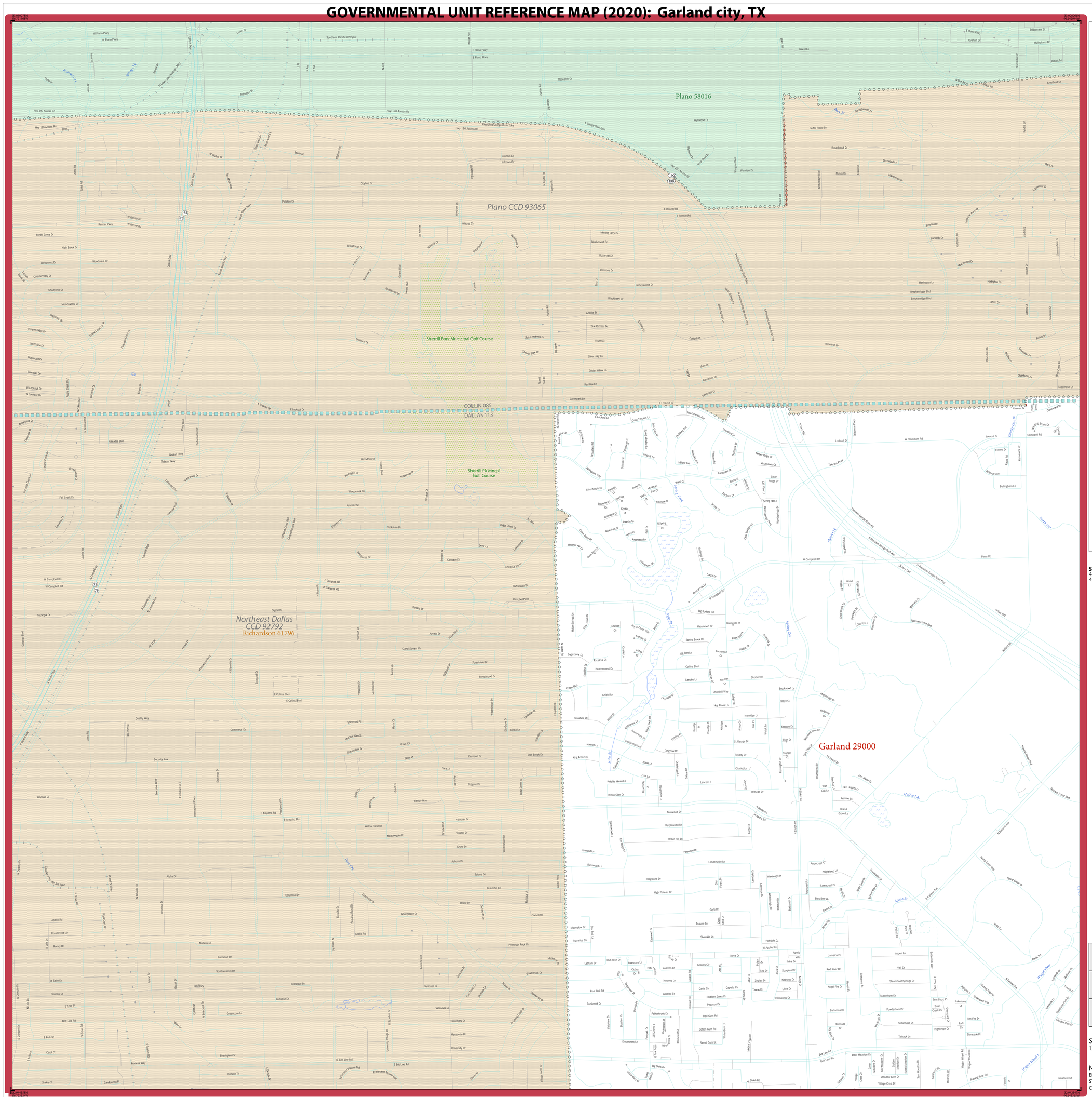

LEGEND

SYMBOL DESCRIPTION	SYMBOL	LABEL STYLE
Federal American Indian Reservation		L'ANSE RESERVATION (TA 1880)
Off-Reservation Trust Land		T1880
American Indian Tribal Subdivision		SHONTO (620)
Alaska Native Regional Corporation (ANRC)		NANA ANRC 52120
State (or statistically equivalent entity)		NEW YORK 36
County (or statistically equivalent entity)		ERIE 029
Minor Civil Division (MCD)[1]		Lee town 41460
Census County Division (CCD)[2]		Jemez CCD 91650
Consolidated City		MILFORD 47500
Incorporated Place - Subject Area		Rome 63418
Incorporated Place - Other Area[3]		Davis 18100
Census Designated Place (CDP)[2]		Cochiti 16560

DESCRIPTION	SYMBOL	DESCRIPTION	SYMBOL
Interstate	10	Water Body	Pleasant Lake
U.S. Highway	2	Swamp or Marsh	Okefenokee Swamp
State Highway	4	Glacier	Bering Glacier
Other Road	Marsh Ln	Airport, Airfield, or Helicopter Landing Pad	Oxnard Airport
Cul-de-sac		College or University	Coll/Univ
Circle		Military	Fort Belvoir
Geographic Offset or Corridor		Prison or Juvenile Detention Center	P/JDC
4WD Trail, Stairway, Alley, Walkway, or Ferry		Cemetery	Powell Cmtry
Railroad	Southern RR	Golf Course	Pinehurst Glfcrs
Pipeline or Power Line		National Park or Forest	Yosemite NP
Ridge or Fence		Other Park	St Francis Park
Property Line or Nonvisible Boundary		Outside Subject Area	
Perennial Stream	Tumbling Cr	Inset Area	A1
Intermittent Stream	Piney Cr		
Mountain Peak or Hill	Mt. Baker		

Where state, county, and/or MCD/CCD boundaries coincide, the map shows the boundary symbol for only the highest-ranking of these boundaries. Where American Indian reservation and American Indian tribal subdivision boundaries coincide, the map shows only the American Indian reservation boundaries.

Entity names are followed by either their FIPS code or census code; parentheses indicate a census code.

1 'MCD*' indicates a false MCD. These are for Census Bureau use only.
2 The CCD and CDP boundaries represent statistical entities only and are not updated through the BAS.
3 Incorporated place name color corresponds to the incorporated place fill color.

Due to space limitations, some road names, along with other feature and geography names on the map, may not be shown.

The Census Bureau stores primary and alternate road names, but only primary road names are used to label the roads on these maps.

SUBJECT AREA COUNTIES ON MAP SHEET
48085 Collin
48113 Dallas

Key to Adjacent Sheets

	1	2
	4	5

Sheet Location within Entity

Sheet 1 of 8 PARENT sheets
Total Sheets: 9 (Index 1; Parent 8; Inset 0)

NAME: Garland city (29000)
ENTITY TYPE: Incorporated Place
ST: Texas (48)
CO: Collin (085), Dallas (113), Rockwall (397)

INDEX OR PARENT SHEET #: 001
INSET SHEET #: 000000

2020 INCORPORATED PLACE REF MAP (PARENT)
53301480002900001000000

All legal boundaries and names are as reported through the 2020 Boundary and Annexation Survey (BAS) and Boundary Validation Program (BVP). The boundaries shown on this map are for Census Bureau statistical data collection and tabulation purposes only; their depiction and designation for statistical purposes does not constitute a determination of jurisdictional authority or rights of ownership or entitlement.

Data Source: U.S. Census Bureau's MAF/TIGER database (TAB20), November 2020
Created by Geography Division: December 12, 2020

U.S. DEPARTMENT OF COMMERCE U.S. Census Bureau

Projection: Albers Equal Area Conic
Datum: NAD 83
Spheroid: GRS 80
1st Standard Parallel: 27 36 51
2nd Standard Parallel: 34 43 24
Central Meridian: -100 04 35
Latitude of Projection's Origin: 25 50 13
False Easting: 0
False Northing: 0

0 0.3 0.6 0.9 1.2 1.5 Kilometers
0 0.2 0.4 0.6 0.8 1 Miles
The plotted map scale is 1:10,000

N W E S

Boundary and Annexation Survey (BAS) ID: 14800029000
BAS Submission Deadline: March 1, 2021

PDF versions of the BAS maps are available at: www.census.gov/programs-surveys/bas/geographies.html

For more information, or to request additional maps, please email geo.bas@census.gov, call 1-800-972-5651, or visit www.census.gov/programs-surveys/bas.html.

United States Census Bureau

GOVERNMENTAL UNIT REFERENCE MAP (2020): Garland city, TX

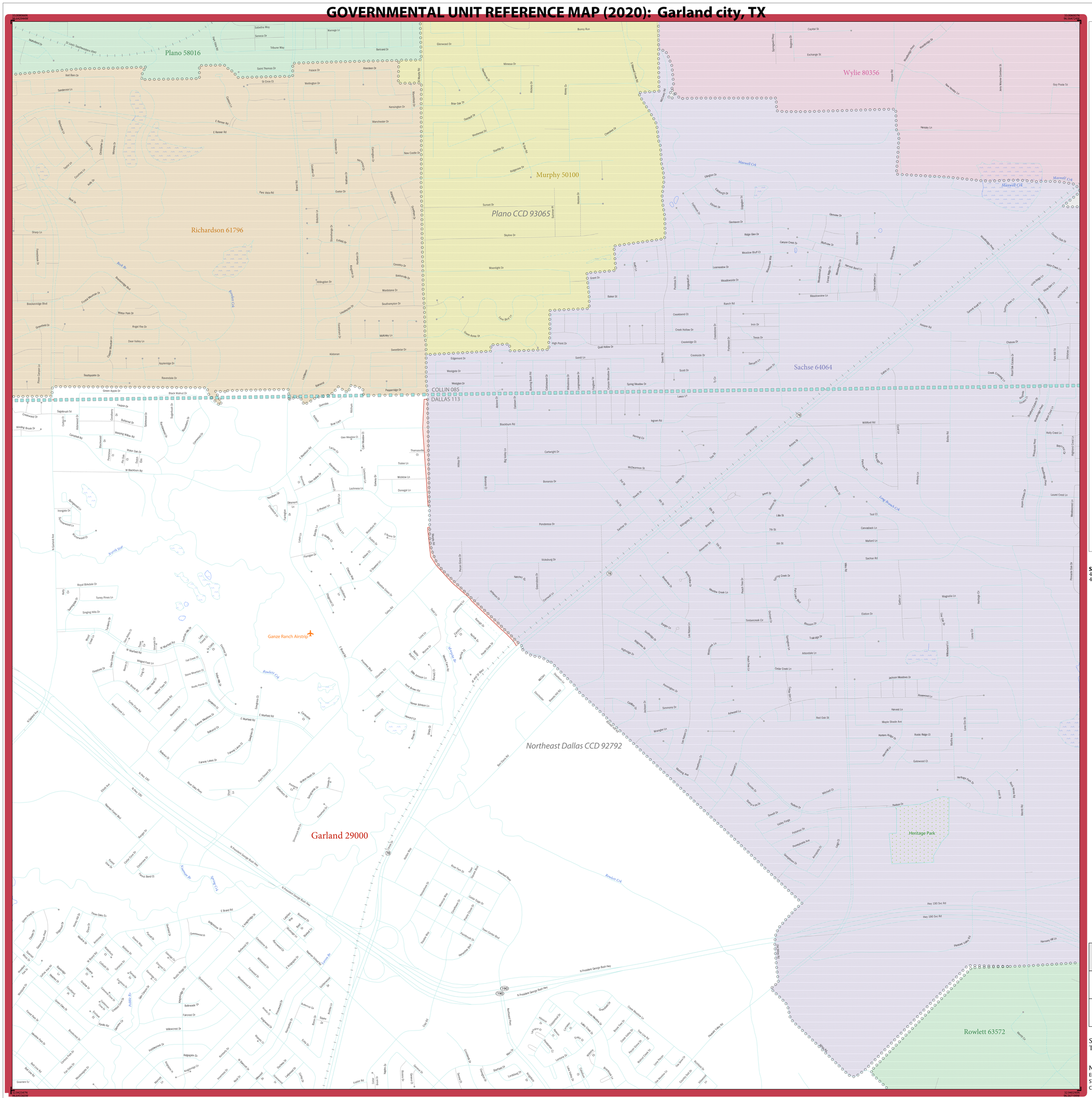
Plano 58016
Murphy 50100
Plano CCD 93065
Richardson 61796
Wylie 80356
Sachse 64064
COLLIN 085
DALLAS 113
Garland 29000
Northeast Dallas CCD 92792
Rowlett 63572
Ganze Ranch Airstrip
Heritage Park
Maxwell Crk
Rowlett Crk
Long Branch Crk
North Sta
Spring Crk
Lavon Br
Muddy Br
Back Br
Beaver Crk
Stewart Crk
Duck Crk
Dry Crk
Cottonwood Crk
Cottonwood Br
Pleasant Grove Br
Pleasant Run Br
Pleasant Run Crk
Pleasant Run Ch
Pleasant Run Rd
Pleasant Run Cir
Pleasant Run Ln
Pleasant Run Dr
Pleasant Run Ct
Pleasant Run Pl
Pleasant Run Way
Pleasant Run Trl
Pleasant Run Sq
Pleasant Run Xing
Pleasant Run Hill
Pleasant Run Mdw
Pleasant Run Vly
Pleasant Run Wd
Pleasant Run Bend
Pleasant Run Ridge
Pleasant Run Pkwy
Pleasant Run Blvd
Pleasant Run Tr
Pleasant Run Pt

GOVERNMENTAL UNIT REFERENCE MAP (2020): Garland city, TX

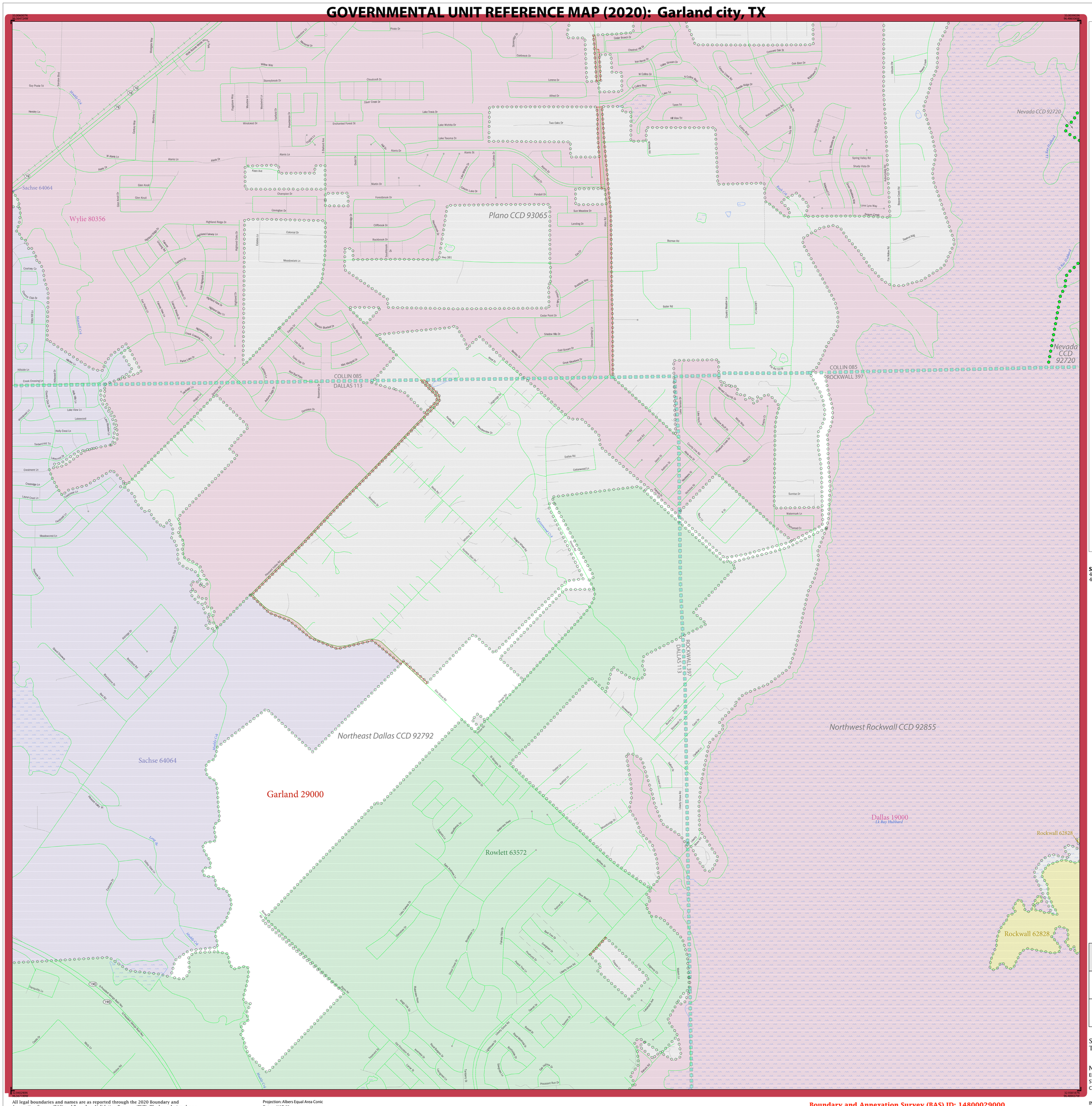

LEGEND

SYMBOL DESCRIPTION	SYMBOL	LABEL STYLE
Federal American Indian Reservation		L'ANSE RESERVATION (TA 1880)
Off-Reservation Trust Land		T1880
American Indian Tribal Subdivision		SHONTO (620)
Alaska Native Regional Corporation (ANRC)		*NANA ANRC 52120*
State (or statistically equivalent entity)		NEW YORK 36
County (or statistically equivalent entity)		ERIE 029
Minor Civil Division (MCD)[1]		Lee town 41460
Census County Division (CCD)[2]		*Jemez CCD 91650*
Consolidated City		MILFORD 47500
Incorporated Place - Subject Area		Rome 63418
Incorporated Place - Other Area[3]		Davis 18100
Census Designated Place (CDP)[2]		*Cochiti 16560*

DESCRIPTION	SYMBOL	DESCRIPTION	SYMBOL
Interstate	10	Water Body	Pleasant Lake
U.S. Highway	2	Swamp or Marsh	Okefenokee Swamp
State Highway	4	Glacier	Bering Glacier
Other Road	Marsh Ln	Airport, Airfield, or Helicopter Landing Pad	Oxnard Airport
Cul-de-sac		College or University	Coll/Univ
Circle		Military	Fort Belvoir
Geographic Offset or Corridor		Prison or Juvenile Detention Center	P/JDC
4WD Trail, Stairway, Alley, Walkway, or Ferry		Cemetery	Powell Cmtry
Railroad	Southern RR	Golf Course	Pinehurst GlfCrs
Pipeline or Power Line		National Park or Forest	Yosemite NP
Ridge or Fence		Other Park	St Francis Park
Property Line or Nonvisible Boundary		Outside Subject Area	
Perennial Stream	Tumbling Cr	Inset Area	A1
Intermittent Stream	Piney Cr		
Mountain Peak or Hill	Mt. Baker		

Where state, county, and/or MCD/CCD boundaries coincide, the map shows the boundary symbol for only the highest-ranking of these boundaries. Where American Indian reservation and American Indian tribal subdivision boundaries coincide, the map shows only the American Indian reservation boundaries.

Entity names are followed by either their FIPS code or census code; parentheses indicate a census code.

1 "MCD" indicates a false MCD. These are for Census Bureau use only.

2 The CCD and CDP boundaries represent statistical entities only and are not updated through the BAS.

3 Incorporated place name color corresponds to the incorporated place fill color.

Due to space limitations, some road names, along with other feature and geography names on the map, may not be shown.

The Census Bureau stores primary and alternate road names, but only primary road names are used to label the roads on these maps.

SUBJECT AREA COUNTIES ON MAP SHEET
48113 Dallas
48397 Rockwall

Key to Adjacent Sheets

2	3	
5		

Sheet Location within Entity

Sheet 3 of 8 PARENT sheets
Total Sheets: 9 (Index 1; Parent 8; Inset 0)

NAME: Garland city (29000)
ENTITY TYPE: Incorporated Place
ST: Texas (48)
CO: Collin (085), Dallas (113), Rockwall (397)

INDEX OR PARENT SHEET #: 003
INSET SHEET #: 000000

2020 INCORPORATED PLACE REF MAP (PARENT)

5330148000290000003000000

All legal boundaries and names are as reported through the 2020 Boundary and Annexation Survey (BAS) and Boundary Validation Program (BVP). The boundaries shown on this map are for Census Bureau statistical data collection and tabulation purposes only; their depiction and designation for statistical purposes does not constitute a determination of jurisdictional authority or rights of ownership or entitlement.

Data Source: U.S. Census Bureau's MAF/TIGER database (TAB20), November 2020
Created by Geography Division: December 12, 2020

U.S. DEPARTMENT OF COMMERCE U.S. Census Bureau

Projection: Albers Equal Area Conic
Datum: NAD 83
Spheroid: GRS 80
1st Standard Parallel: 27 36 51
2nd Standard Parallel: 34 43 24
Central Meridian: -100 04 35
Latitude of Projection's Origin: 25 50 13
False Easting: 0
False Northing: 0

0 0.3 0.6 0.9 1.2 1.5 Kilometers
0 0.2 0.4 0.6 0.8 1 Miles
The plotted map scale is 1:10,000

N W E S

Boundary and Annexation Survey (BAS) ID: 14800029000
BAS Submission Deadline: March 1, 2021

PDF versions of the BAS maps are available at: www.census.gov/programs-surveys/bas/geographies.html

For more information, or to request additional maps, please email geo.bas@census.gov, call 1-800-972-5651, or visit www.census.gov/programs-surveys/bas.html.

GOVERNMENTAL UNIT REFERENCE MAP (2020): Garland city, TX

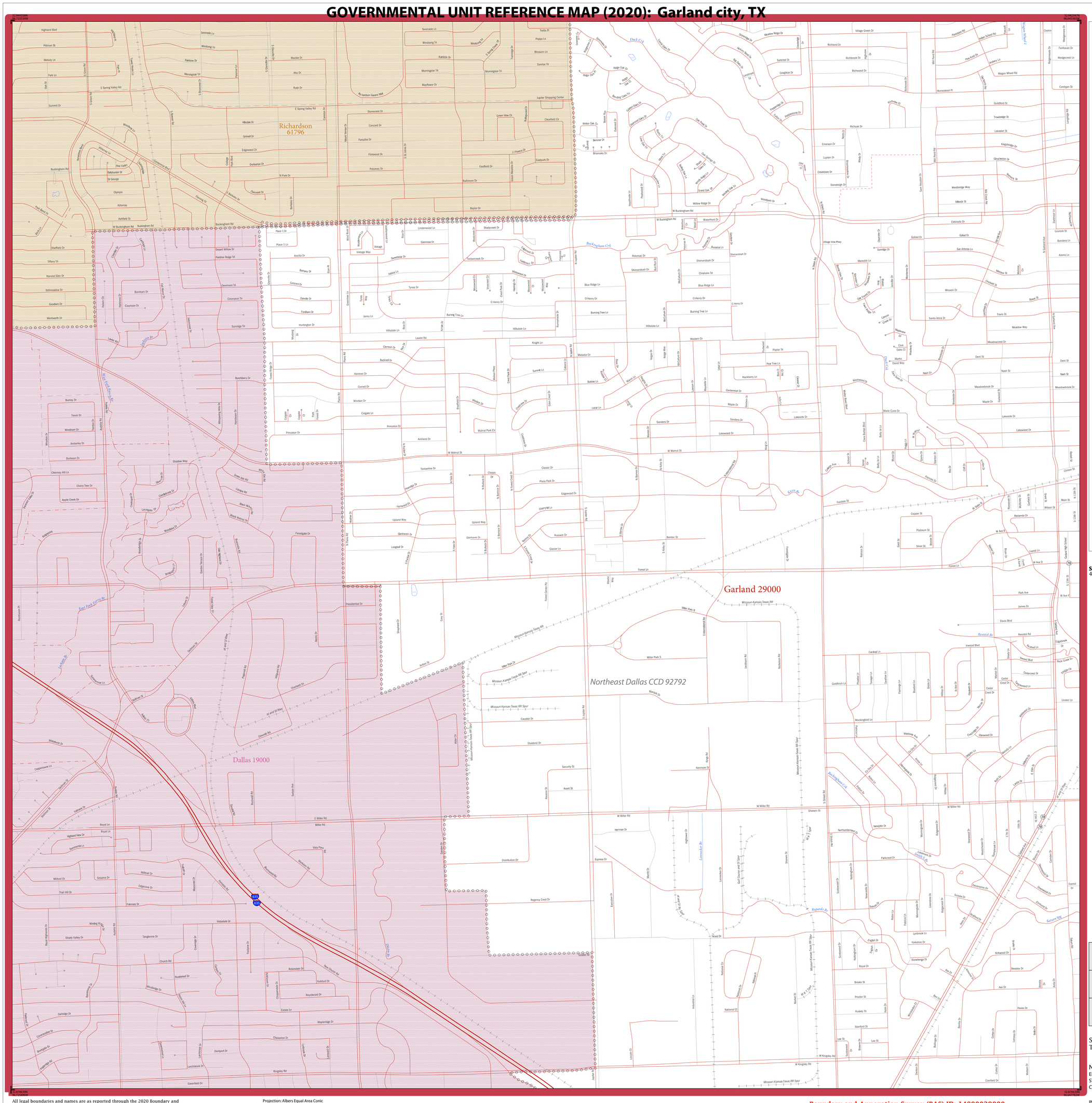
Richardson
61796
Garland 29000
Northeast Dallas CCD 92792
Dallas 19000
Buckingham Crk
Duck Crk
Rowlett Crk
Spring Crk
Stirrup Crk
Rush Crk
Muddy Crk
Rapards Br
Fennecker Br
Miller Park S
Miller Park N
Missouri-Kansas-Texas RR
Missouri-Kansas-Texas RR Spur
Missouri-Kansas-Texas RR Spur
Lake Ray Hubbard
Lake Ray Hubbard Dr
West Lake Ray Hubbard Dr
East Lake Ray Hubbard Dr
Jackson Br
Lake Jackson
Lake Jackson Dr
Lake Ray Hubbard Dr
Buckingham Rd
W Buckingham Rd
Shiloh Rd
Jupiter Rd
Plano Rd
Forest Ln
Kingsley Rd
W Kingsley Rd
Greenfield Dr
Miller Rd
W Miller Rd
E Miller Rd
Shewin St
Northwestern Dr
Newgate Dr
Parkcrest Dr
Lakeshore Dr
Santa Fe Dr
Wood Dr
Nash St
Dent St
Meadowbrook Dr
Lakeside Dr
Lakewood Dr
Walnut St
W Walnut St
Centennial Dr
Hackberry Ln
Poplar Tr
Pear Tree Ln
Western Dr
Sunset Ln
Knight Ln
Matador Dr
Bobbie Ln
Larial Ln
Sanders Dr
Maple Dr
Marie Curie Dr
Westwood Dr
Walnut Hill Ln
Belt Line Rd
Belt Line Dr
Campbell Rd
Forest Ln
Presidential Dr
Edgewood Dr
Cherryhill Ln
Russwin Dr
Glacier Ln
Benton St
Upland Way
Glenhaven Dr
Longleaf Dr
Fairmount Dr
Freeridge Dr
Timberline Dr
Classic Dr
Plaza Park Dr
Cavalier Dr
Dividend Dr
Security St
Asset St
Kanmore St
Regency Crest Dr
Distribution Dr
Herman Dr
Express Dr
Executive Dr
Highlands Dr
Highlands Ln
Highlands Cir
Highlands Pl
Highlands Ln
Highlands Cir
Highlands Pl
Highlands Ln
Highlands Cir
Highlands Pl

GOVERNMENTAL UNIT REFERENCE MAP (2020): Garland city, TX

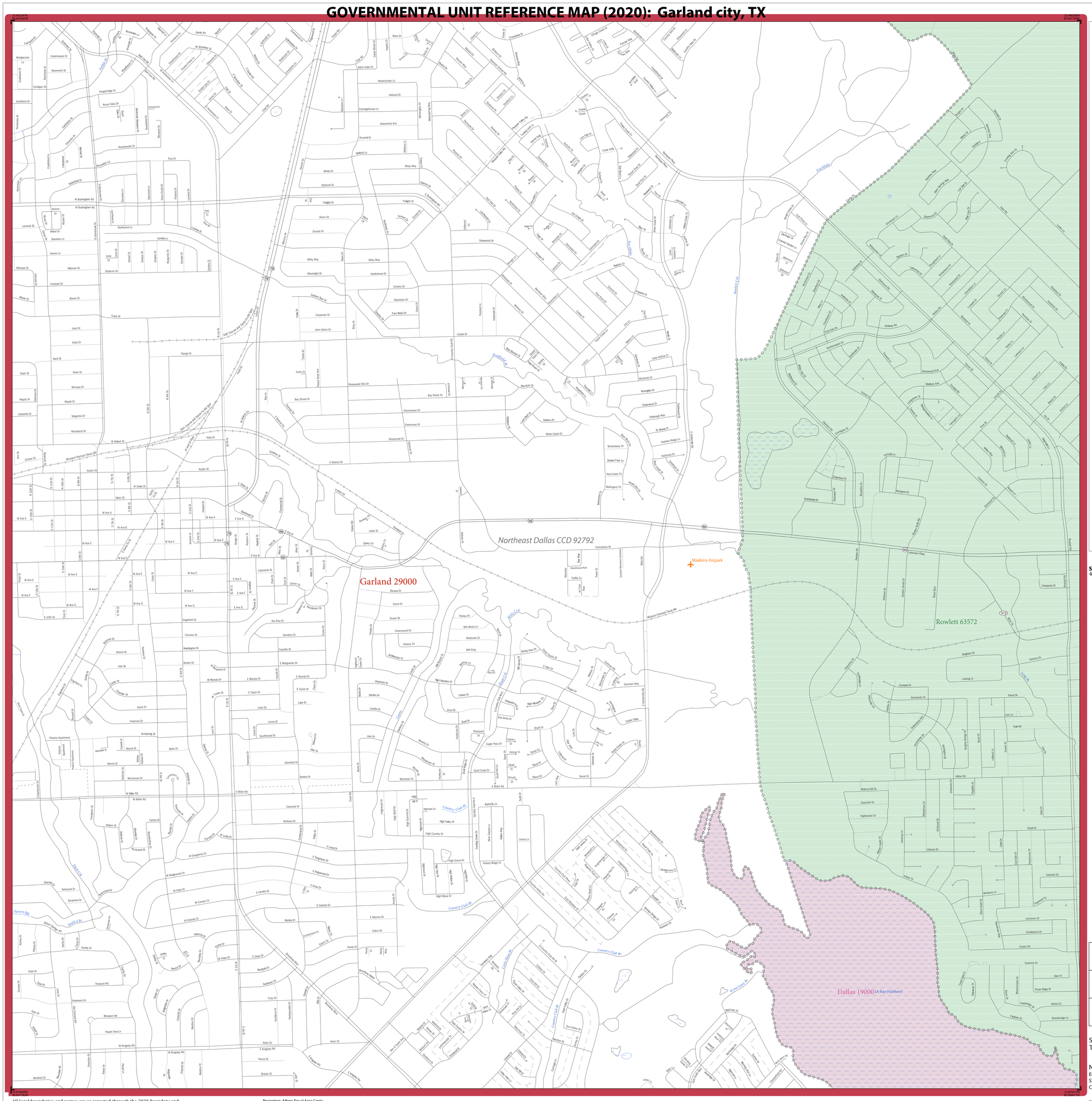
Garland 29000
Rowlett 63572
Dallas 19000
Lk Ray Hubbard
Northeast Dallas CCD 92792
Madeira Airpark
Rowlett Cr
Muddy Cr
Duck Cr
Spring Cr
Country Club Br
Miller Rd
Lakeview Pkwy
Broadway Blvd
Jupiter Rd
Centerville Rd
Ridge Rd
Shiloh Rd
Dalrock Rd
Lavon Dr
Kingsley Rd
Belt Line Rd
Walnut St
Buckingham Rd
Naaman Sch Rd
Forest Ln
Garland Rd
Plano Rd
Miller Rd
Scyene Rd
Jupiter Rd
Ridge Rd
Shiloh Rd
Dalrock Rd
Lavon Dr
Kingsley Rd
Belt Line Rd
Walnut St
Buckingham Rd
Naaman Sch Rd
Forest Ln
Garland Rd
Plano Rd
Miller Rd
Scyene Rd
Lakeview Pkwy
Broadway Blvd
Centerville Rd
Rowlett Cr
Muddy Cr
Duck Cr
Spring Cr
Country Club Br
Miller Rd
Lakeview Pkwy
Broadway Blvd
Jupiter Rd
Centerville

GOVERNMENTAL UNIT REFERENCE MAP (2020): Garland city, TX

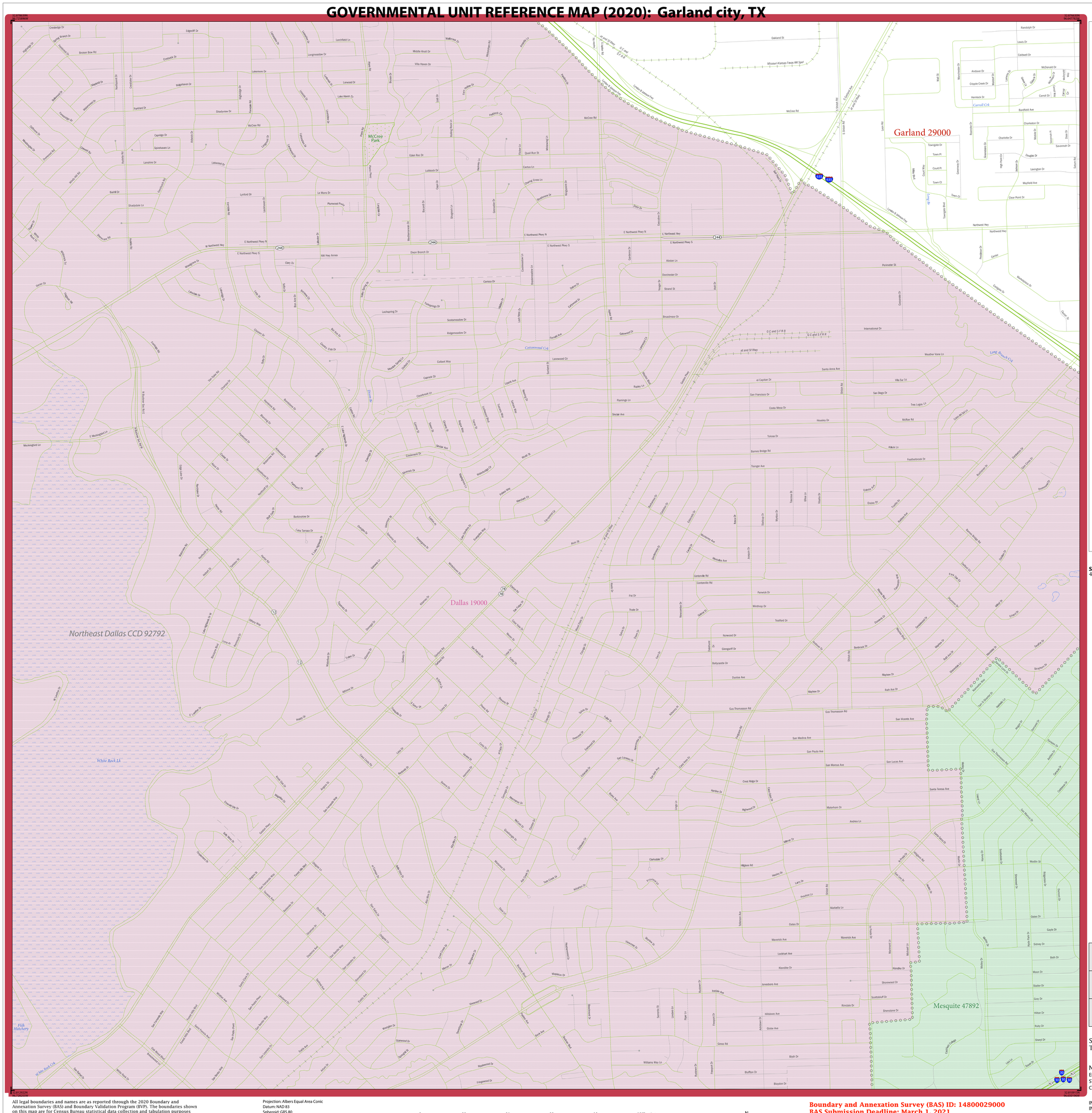
Garland 29000
Dallas 19000
Mesquite 47892
Northeast Dallas CCD 92792
McCree Park
White Rock Lk
Fish Hatchery
Carroll Crk
Catamount Crk
Long Branch Crk
Piney Cr
Tumbling Cr
Missouri-Kansas-Texas RR Spur
Southern RR
Marsh Ln
Oakland St
McCree Rd
Northwest Hwy
E Northwest Pkwy N
E Northwest Pkwy S
Lyndon B Johnson Fwy
Dallas Nat'l
Ft Worth Nat'l
Randolph Dr
Lewis Dr
Caldwell Dr
McDonald Dr
Andover Dr
Cripple Creek Dr
Henlock Dr
Bardfield Ave
Charleston Dr
Charlotte Dr
Douglas Dr
Lexington Dr
Mayfield Ave
Clear Point Dr
Townsgate Dr
Town Pl
Court Pl
Town Ct
Court Way
Town Cir
Townsgate Blvd
Greenway Dr
Greenway Cir
Bounds Dr
Devonshire Cir
High Point Dr
Jenner Dr
Nicole Dr
Savannah Dr
Dixie Dr
Lee Rd
Marlborough Dr
Belleaf Dr
Lamesa Cir
Carroll Dr
High Point Ct
Carroll Ct
Prestbury Dr
Center
Manchester Dr
Lindale Dr
Cedar St
Perimeter St
International Dr
Weather Vane Ln
Santa Anna Ave
Villa Tor Trl
San Diego Dr
Tres Lagos Ln
Calle de Sol Ln
McRae Rd
Hoseley Dr
Toloso Dr
Barnes Bridge Rd
Tisinger Ave
Kikuck Ln
Featherbrook Dr
Sherman Dr
Shiloh Rd
Plano Rd
Jupiter Rd
Centerville Rd
Fenwick Dr
Winthrop Dr
Teasford Dr
Norwood Dr
Glengarff Dr
Ballycastle Dr
Dunlow Ave
Mayhew Dr
Ruth Ave Dr
Gus Thomasson Rd
San Vicente Ave
San Medina Ave
San Paula Ave
San Marcos Ave
San Lucas Ave
Santa Teresa Ave
Crest Ridge Dr
Matterhorn Dr
Andrea Ln
Highland Dr
Hillgate Rd
Henry Dr
Larry Dr
Marbella Ln
Oates Dr
Maverick Ave
Lockhart Ave
Klondike Dr
Jonesboro Ave
Hillsboro Ave
Globe Ave
Gross Rd
Blyth Dr
Bluffton Dr
Blayton Dr
Williams Way Ln
Shorewood Dr
Scottsdoff Dr
Rimdale Dr
Shenstone Dr
Gaylor Dr
Sidney Dr
Beth Dr
Moon Dr
Statler Dr
Gray Dr
Hilton Dr
Ruby Dr
Sheryl Dr
Lake Ln
Gaze Dr
Meadow Dr
Marsh Ln
Belleau Dr
Ferris Park Dr
Greenwood Ln
Kingsford Ln
Medlin Dr
Oates Dr
Gaylor Dr
Sidney Dr
Beth Dr
Moon Dr
Statler Dr
Gray Dr
Hilton Dr
Ruby Dr
Sheryl Dr
Lake Ln
Gaze Dr
Mesquite Dr

GOVERNMENTAL UNIT REFERENCE MAP (2020): Garland city, TX

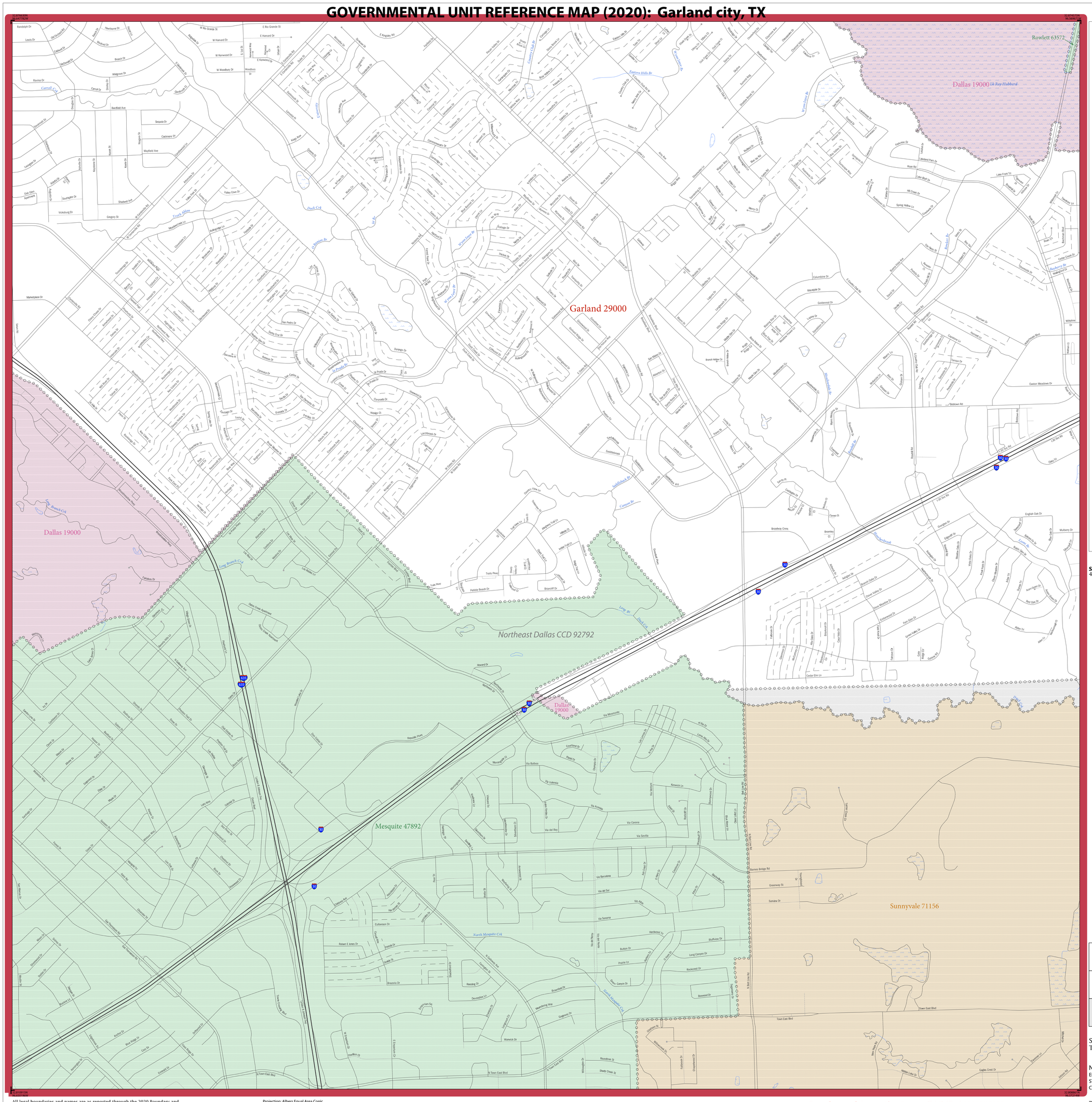

LEGEND

SYMBOL DESCRIPTION	SYMBOL	LABEL STYLE
Federal American Indian Reservation		L'ANSE RESERVATION (TA 1880)
Off-Reservation Trust Land		T1880
American Indian Tribal Subdivision		SHONTO (620)
Alaska Native Regional Corporation (ANRC)		NANA ANRC 52120
State (or statistically equivalent entity)		NEW YORK 36
County (or statistically equivalent entity)		ERIE 029
Minor Civil Division (MCD)[1]		Lee town 41460
Census County Division (CCD)[2]		Jemez CCD 91650
Consolidated City		MILFORD 47500
Incorporated Place - Subject Area		Rome 63418
Incorporated Place - Other Area[3]		Davis 18100
Census Designated Place (CDP)[2]		Cochiti 16560

DESCRIPTION	SYMBOL	DESCRIPTION	SYMBOL
Interstate	10	Water Body	Pleasant Lake
U.S. Highway	2	Swamp or Marsh	Okefenokee Swamp
State Highway	4	Glacier	Bering Glacier
Other Road	Marsh Ln	Airport, Airfield, or Helicopter Landing Pad	Oxnard Airport
Cul-de-sac		College or University	Coll/Univ
Circle		Military	Fort Belvoir
Geographic Offset or Corridor		Prison or Juvenile Detention Center	P/JDC
4WD Trail, Stairway, Alley, Walkway, or Ferry		Cemetery	Powell Cmtry
Railroad	Southern RR	Golf Course	Pinehurst GlfCrs
Pipeline or Power Line		National Park or Forest	Yosemite NP
Ridge or Fence		Other Park	St Francis Park
Property Line or Nonvisible Boundary		Outside Subject Area	
Perennial Stream	Tumbling Cr	Inset Area	A1
Intermittent Stream	Piney Cr		
Mountain Peak or Hill	Mt. Baker		

Where state, county, and/or MCD/CCD boundaries coincide, the map shows the boundary symbol for only the highest-ranking of these boundaries. Where American Indian reservation and American Indian tribal subdivision boundaries coincide, the map shows only the American Indian reservation boundaries.

Entity names are followed by either their FIPS code or census code; parentheses indicate a census code.

1 'MCD*' indicates a false MCD. These are for Census Bureau use only.

2 The CCD and CDP boundaries represent statistical entities only and are not updated through the BAS.

3 Incorporated place name color corresponds to the incorporated place fill color.

Due to space limitations, some road names, along with other feature and geography names on the map, may not be shown.

The Census Bureau stores primary and alternate road names, but only primary road names are used to label the roads on these maps.

SUBJECT AREA COUNTIES ON MAP SHEET
48113 Dallas

Key to Adjacent Sheets

4	5	
6	7	8

Sheet Location within Entity

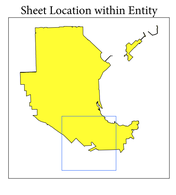

Sheet 7 of 8 PARENT sheets
Total Sheets: 9 (Index 1; Parent 8; Inset 0)

NAME: Garland city (29000)
ENTITY TYPE: Incorporated Place
ST: Texas (48)
CO: Collin (085), Dallas (113), Rockwall (397)

INDEX OR PARENT SHEET #: 007
INSET SHEET #: 000000

2020 INCORPORATED PLACE REF MAP (PARENT)

5330148000290000007000000

All legal boundaries and names are as reported through the 2020 Boundary and Annexation Survey (BAS) and Boundary Validation Program (BVP). The boundaries shown on this map are for Census Bureau statistical data collection and tabulation purposes only; their depiction and designation for statistical purposes does not constitute a determination of jurisdictional authority or rights of ownership or entitlement.

Data Source: U.S. Census Bureau's MAF/TIGER database (TAB20), November 2020
Created by Geography Division: December 12, 2020

U.S. DEPARTMENT OF COMMERCE U.S. Census Bureau

Projection: Albers Equal Area Conic
Datum: NAD 83
Spheroid: GRS 80
1st Standard Parallel: 27 36 51
2nd Standard Parallel: 34 43 24
Central Meridian: -100 04 35
Latitude of Projection's Origin: 25 50 13
False Easting: 0
False Northing: 0

0 0.3 0.6 0.9 1.2 1.5 Kilometers
0 0.2 0.4 0.6 0.8 1 Miles
The plotted map scale is 1:10,000

N W E S

Boundary and Annexation Survey (BAS) ID: 14800029000
BAS Submission Deadline: March 1, 2021

PDF versions of the BAS maps are available at:
www.census.gov/programs-surveys/bas/geographies.html

For more information, or to request additional maps, please email geo.bas@census.gov, call 1-800-972-5651, or visit www.census.gov/programs-surveys/bas.html.

GOVERNMENTAL UNIT REFERENCE MAP (2020): Garland city, TX

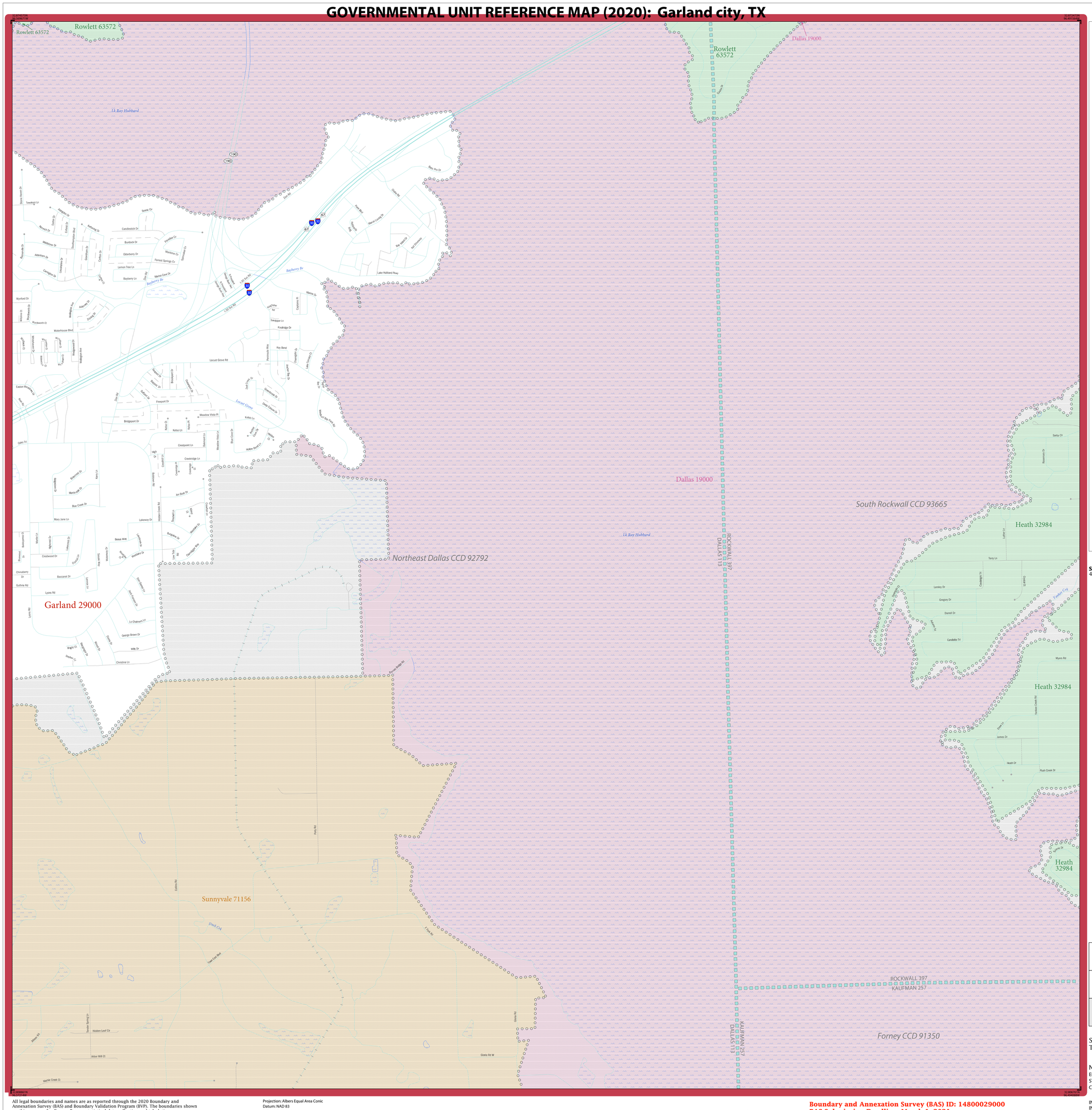
Rowlett 63572
Dallas 19000
Garland 29000
Northeast Dallas CCD 92792
South Rockwall CCD 93665
Heath 32984
Sunnyvale 71156
Forney CCD 91350
ROCKWALL 397
DALLAS 113
KAUFMAN 257
Lk Ray Hubbard
Bayberry Br
Lake Hubbard Pkwy
Locust Grove Rd
Lyons Rd
Christina Ln
Wills Dr
George Brown Dr
Lo Chalmers Ln
Jon Bout Dr
Blue Creek Dr
Mary Jane Ln
Lakeway Dr
Crestwood Dr
Baccarat Dr
Guthrie Rd
Chinaberry Dr
Tarry Ln
Lemley Dr
Gregory Dr
Darrell Dr
Candelite Trl
Myers Rd
James Dr
Heath Dr
Ruah Creek Dr
Hidden Leaf Cir
Arbor Mill Ct
Marble Creek Ct
Gloria Rd W
Forney Rd
Frost Rd
Collins Rd
Peters Bridge Rd
Fred Cir
Twin Lin Blvd
Jessie Rd
Hidden Spring Ln
Tawakoni Ln
Bass Pro Dr
Zion Rd
Marina Dr
Lake Ridge Pkwy
Belt Line Rd
Kitto Ln
Creekridge Ln
Crestpoint Ln
Meadow Vista Pl
Fireport Dr
Bridgeport Dr
Knoll Ridge Dr
Sandpiper Ln
Key Benz
Watterhouse Blvd
Wyndham Ct
Wyndham Dr
Wyndham Ln
Wyndham Cir
Wyndham Pl