GOVERNMENTAL UNIT REFERENCE MAP (2020): Mineola city, TX

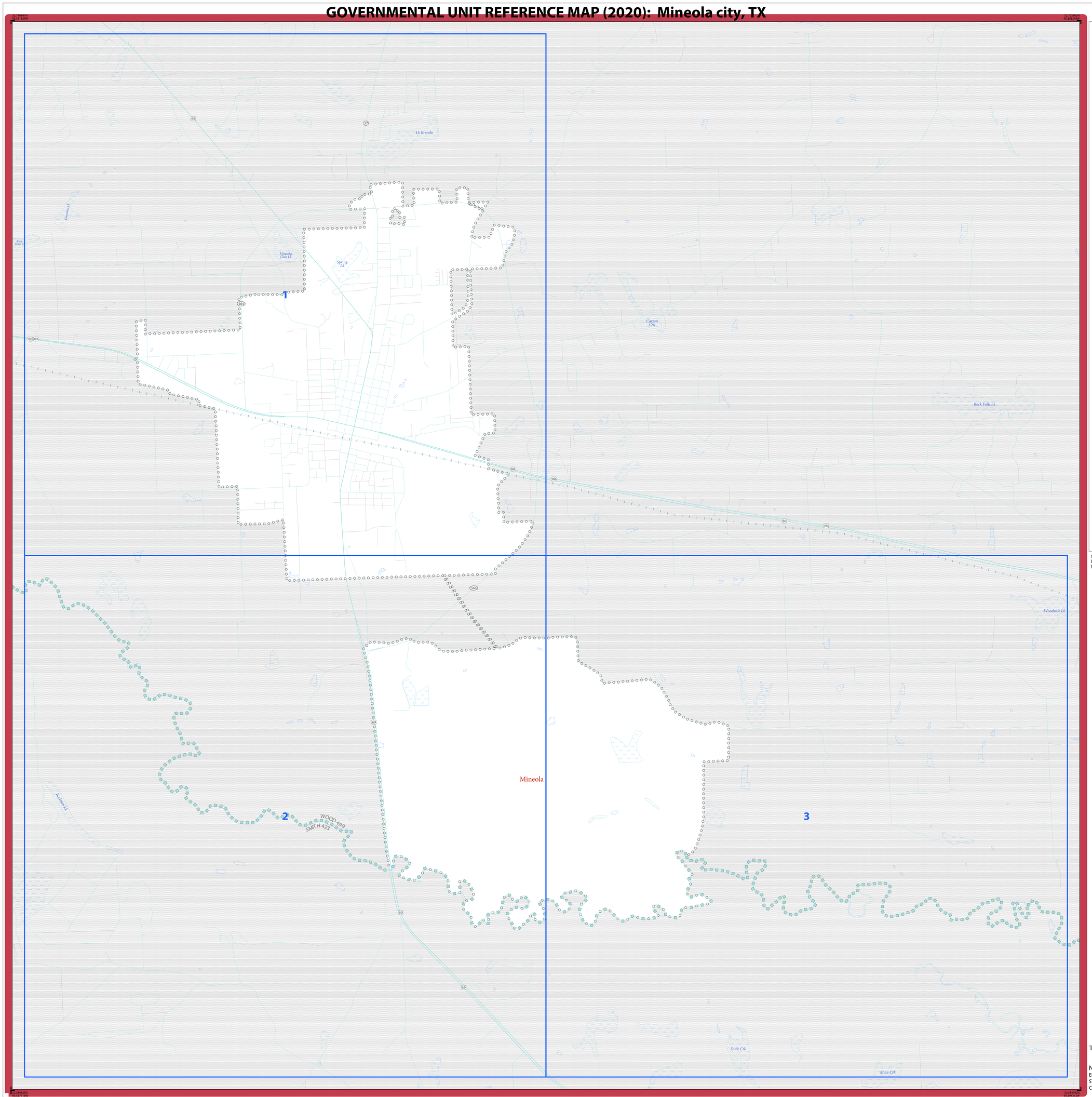

LEGEND

SYMBOL DESCRIPTION	SYMBOL	LABEL STYLE
Federal American Indian Reservation		L'ANSE RESERVATION (TA 1880)
Off-Reservation Trust Land		T1880
American Indian Tribal Subdivision		SHONTO (620)
Alaska Native Regional Corporation (ANRC)		NANA ANRC 52120
State (or statistically equivalent entity)		NEW YORK 36
County (or statistically equivalent entity)		ERIE 029
Minor Civil Division (MCD)[1]		Lee town 41460
Census County Division (CCD)[2]		Jemez CCD 91650
Consolidated City		MILFORD 47500
Incorporated Place - Subject Area		Rome 63418
Incorporated Place - Other Area[3]		Davis 18100
Census Designated Place (CDP)[2]		Cochiti 16560

DESCRIPTION	SYMBOL	DESCRIPTION	SYMBOL
Interstate	5	Water Body	Pleasant Lake
U.S. Highway	2	Swamp or Marsh	Okefenokee Swamp
State Highway	4	Glacier	Bering Glacier
Other Road	Marsh Ln	Airport, Airfield, or Helicopter Landing Pad	Oxnard Airport
Cul-de-sac		College or University	Coll/Univ
Circle		Military	Fort Belvoir
Geographic Offset or Corridor		Prison or Juvenile Detention Center	P/JDC
4WD Trail, Stairway, Alley, Walkway, or Ferry		Cemetery	Powell Cmtry
Railroad	Southern RR	Golf Course	Pinehurst Glfcrs
Pipeline or Power Line		National Park or Forest	Yosemite NP
Ridge or Fence		Other Park	St Francis Park
Property Line or Nonvisible Boundary		Outside Subject Area	
Perennial Stream	Tumbling Cr	Inset Area	A1
Intermittent Stream	Piney Cr		
Mountain Peak or Hill	Mt. Baker		

Where state, county, and/or MCD/CCD boundaries coincide, the map shows the boundary symbol for only the highest-ranking of these boundaries. Where American Indian reservation and American Indian tribal subdivision boundaries coincide, the map shows only the American Indian reservation boundaries.

Entity names are followed by either their FIPS code or census code; parentheses indicate a census code.

1 'MCD*' indicates a false MCD. These are for Census Bureau use only.

2 The CCD and CDP boundaries represent statistical entities only and are not updated through the BAS.

3 Incorporated place name color corresponds to the incorporated place fill color.

Due to space limitations, some road names, along with other feature and geography names on the map, may not be shown.

The Census Bureau stores primary and alternate road names, but only primary road names are used to label the roads on these maps.

Note: This index map sheet provides the map sheet configuration in relation to the subject entity. Due to scale limitations, map content may be simplified. Refer to parent and/or inset map sheets for detailed map content.

Total Sheets: 4 (Index 1; Parent 3; Inset 0)

NAME: Mineola city (48648)
ENTITY TYPE: Incorporated Place
ST: Texas (48)
CO: Wood (499)

INDEX OR PARENT SHEET #: 000
INSET SHEET #: 000000

2020 INCORPORATED PLACE REF MAP (INDEX)

5330148000486480000000

All legal boundaries and names are as reported through the 2020 Boundary and Annexation Survey (BAS) and Boundary Validation Program (BVP). The boundaries shown on this map are for Census Bureau statistical data collection and tabulation purposes only; their depiction and designation for statistical purposes does not constitute a determination of jurisdictional authority or rights of ownership or entitlement.

Data Source: U.S. Census Bureau's MAF/TIGER database (TAB20), November 2020
Created by Geography Division: December 12, 2020

U.S. DEPARTMENT OF COMMERCE U.S. Census Bureau

Projection: Albers Equal Area Conic
Datum: NAD 83
Spheroid: GRS 80
1st Standard Parallel: 27 36 51
2nd Standard Parallel: 34 43 24
Central Meridian: -100 04 35
Latitude of Projection's Origin: 25 50 13
False Easting: 0
False Northing: 0

0 0.5 1 1.5 2 2.5 Kilometers
0 0.3 0.6 0.9 1.2 1.5 Miles
The plotted map scale is 1:18,423

N W E S

Boundary and Annexation Survey (BAS) ID: 14800048648
BAS Submission Deadline: March 1, 2021

PDF versions of the BAS maps are available at:
www.census.gov/programs-surveys/bas/geographies.html

For more information, or to request additional maps, please email geo.bas@census.gov, call 1-800-972-5651, or visit www.census.gov/programs-surveys/bas.html.

United States Census Bureau

GOVERNMENTAL UNIT REFERENCE MAP (2020): Mineola city, TX

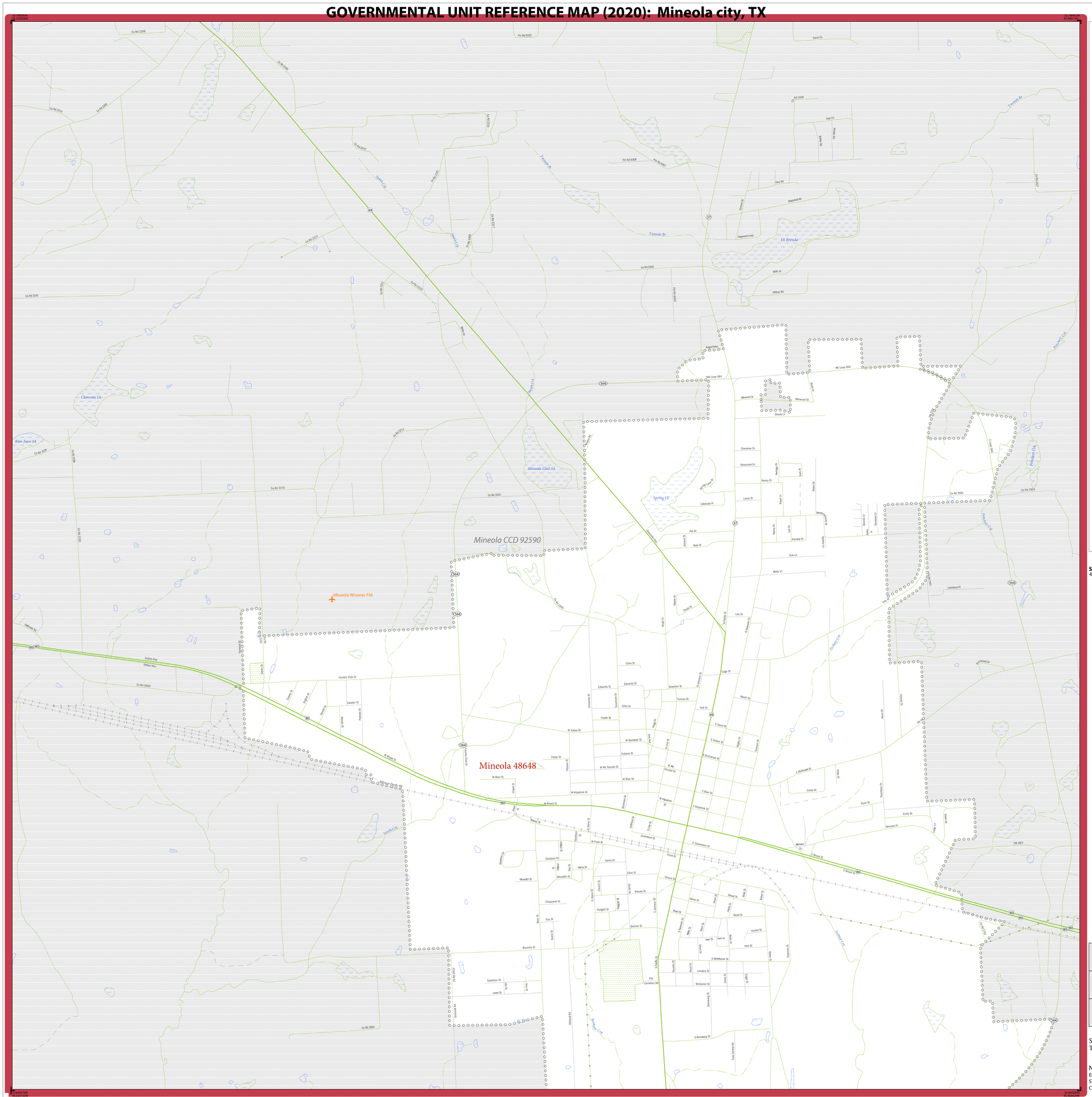
Mineola CCD 92590
Mineola 48648
Mineola Wisener Fld
Mineola Club Lk
Spring Lk
Clements Lk
Kins-Juan Lk
Lk Brenda
Twomile Br
Twomile Fr
Sand Cr
Dogwood Rd
Dogwood Loop
Oak Dr
Pine Rd
Hillton Rd
Angel Pees
NW Loop 564
NE Loop 564
Mimwood St
Shady Ln
Cherokee Dr
Rosemont Dr
Nancy St
Laura St
Lakeside Pl
Spring Lake Rd
Pat Dr
Nass Dr
Sue Ln
Molly Ln
Pamela Dr
Lee Dr
Kenny Dr
Royal Ln
Roosevelt Dr
Heritage Dr
Lyon Pl
Rodeo St
Mondel St
Brenda Ln
Sam Ln
Rainbow Ln
Lake View E
Lake View W
Co Rd 2503
Co Rd 2501
Lackland Pl
Lilly St
N Franklin St
N Newsom St
Cage St
Walcott St
Hall St
E Good St
E Patten St
E Buchanan St
E McDowell St
Circle Dr
Ryan St
Emily St
Mimosa Dr
Mimosa Dr
E Blair St
E Kilpatrick St
E Commerce St
E Broad St
Front St
Harris St
Elliot St
Grout St
Read St
Hart St
S McWhorter St
Landers St
McDaniel St
Jones St
Bromberg St
S Bromberg St
Park Central Rd
City Cemetery Rd
Belcher St
Boundry St
Lowe St
Epperson St
Chappaiel St
Meredith St
Goodson St
Guy St
Padgett St
Knouse St
Church St
S Stone St
S Johnson St
S Pacific St
Bowdoin St
Tuman St
Giles St
Fowler St
W Patten St
W Buchanan St
Dubose St
W Mc Donald St
W Blair St
W Kilpatrick St
W Albanna St
W Broad St
Porter St
Peters St
Clark St
Simmons St
Lewis St
E Lee St
Connerace St
W Front St
Goodson St
Harris St
Meredith St
Chappaiel St
Guy St
Lowe St
Boundry St
Epperson St
Lowe St
Amy St
Simmons Rd
Wallace Rd
Country Club Dr
Carolyn St
Francis St
Roberts St
Sneed St
Davis St
Dallas Hwy
Co Rd 2840
Co Rd 2820
Co Rd 2210
Co Rd 2201
Co Rd 2211
Co Rd 2229
Co Rd 2228
Co Rd 2258
Co Rd 2250
Co Rd 2270
Co Rd 2280
Co Rd 2312
Co Rd 2221
Co Rd 2245
Co Rd 2303
Co Rd 2317
Co Rd 2331
Co Rd 2310
Co Rd 2200
Co Rd 2287
Co Rd 2327
Co Rd 2310
Co Rd 3010
Co Rd 3015
Co Rd 3016
Pvt Rd 6325
Pvt Rd 6308
Pvt Rd 6301
Rd 2439
Rd 2440
Rd 2441
Rd 2442
Rd 2443
Rd 2444
Rd 2445
Rd 2446
Rd 2447
Rd 2448
Rd 2449
Rd 2450
Rd 2451
Rd 2452
Rd 2453
Rd 2454
Rd 2455
Rd 2456
Rd 2457
Rd 2458
Rd

GOVERNMENTAL UNIT REFERENCE MAP (2020): Mineola city, TX

Mineola CCD 92590
Mineola 48648
Lindale CCD 92210
WOOD 499
SMITH 423
Co Rd 484
Co Rd 485
Co Rd 455
Co Rd 4189
Co Rd 4171
Co Rd 486
Old Dillon Stevenson Rd
Old Mineola Hwy
Cypress Br
Beck Cr
Rock Cr
Village Cr
Beechwood Ln
Beechwood Br
Lee Oak Dr
Gaston Dr
Smith Br
Mingus Cd
Bethel Cr
Dodson Cr
Dodson Br
Dodson Cr
Dodson Cr
Dodson Cr
Bethel Cr
Bethel Cr
Bethel

GOVERNMENTAL UNIT REFERENCE MAP (2020): Mineola city, TX

LEGEND

SYMBOL DESCRIPTION	SYMBOL	LABEL STYLE
Federal American Indian Reservation		L'ANSE RESERVATION (TA 1880)
Off-Reservation Trust Land		T1880
American Indian Tribal Subdivision		SHONTO (620)
Alaska Native Regional Corporation (ANRC)		*NANA ANRC 52120*
State (or statistically equivalent entity)		NEW YORK 36
County (or statistically equivalent entity)		ERIE 029
Minor Civil Division (MCD)[1]		Lee town 41460
Census County Division (CCD)[2]		*Jemez CCD 91650*
Consolidated City		MILFORD 47500
Incorporated Place - Subject Area		Rome 63418
Incorporated Place - Other Area[3]		Davis 18100
Census Designated Place (CDP)[2]		*Cochiti 16560*

DESCRIPTION	SYMBOL
Interstate	10
U.S. Highway	2
State Highway	4
Other Road	Marsh Ln
Cul-de-sac	
Circle	
Geographic Offset or Corridor	
4WD Trail, Stairway, Alley, Walkway, or Ferry	
Railroad	Southern RR
Pipeline or Power Line	
Ridge or Fence	
Property Line or Nonvisible Boundary	
Perennial Stream	Tumbling Cr
Intermittent Stream	Piney Cr
Mountain Peak or Hill	Mt. Baker

DESCRIPTION	SYMBOL
Water Body	Pleasant Lake
Swamp or Marsh	Okefenokee Swamp
Glacier	Bering Glacier
Airport, Airfield, or Helicopter Landing Pad	Oxnard Airport
College or University	Coll/Univ
Military	Fort Belvoir
Prison or Juvenile Detention Center	P/JDC
Cemetery	Powell Cmtry
Golf Course	Pinehurst GlfCrs
National Park or Forest	Yosemite NP
Other Park	St Francis Park
Outside Subject Area	
Inset Area	A1

Where state, county, and/or MCD/CCD boundaries coincide, the map shows the boundary symbol for only the highest-ranking of these boundaries. Where American Indian reservation and American Indian tribal subdivision boundaries coincide, the map shows only the American Indian reservation boundaries.

Entity names are followed by either their FIPS code or census code; parentheses indicate a census code.

1 'MCD*' indicates a false MCD. These are for Census Bureau use only.

2 The CCD and CDP boundaries represent statistical entities only and are not updated through the BAS.

3 Incorporated place name color corresponds to the incorporated place fill color.

Due to space limitations, some road names, along with other feature and geography names on the map, may not be shown.

The Census Bureau stores primary and alternate road names, but only primary road names are used to label the roads on these maps.

SUBJECT AREA COUNTIES ON MAP SHEET
48499 Wood

Key to Adjacent Sheets

1		
2	3	

Sheet Location within Entity

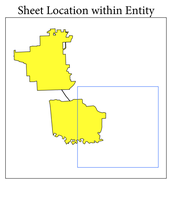

Sheet 3 of 3 PARENT sheets
Total Sheets: 4 (Index 1; Parent 3; Inset 0)

NAME: Mineola city (48648)
ENTITY TYPE: Incorporated Place
ST: Texas (48)
CO: Wood (499)

INDEX OR PARENT SHEET #: 003
INSET SHEET #: 000000

2020 INCORPORATED PLACE REF MAP (PARENT)

5330148000486480030000 00

All legal boundaries and names are as reported through the 2020 Boundary and Annexation Survey (BAS) and Boundary Validation Program (BVP). The boundaries shown on this map are for Census Bureau statistical data collection and tabulation purposes only; their depiction and designation for statistical purposes does not constitute a determination of jurisdictional authority or rights of ownership or entitlement.

Data Source: U.S. Census Bureau's MAF/TIGER database (TAB20), November 2020
Created by Geography Division: December 12, 2020

U.S. DEPARTMENT OF COMMERCE U.S. Census Bureau

Projection: Albers Equal Area Conic
Datum: NAD 83
Spheroid: GRS 80
1st Standard Parallel: 27 36 51
2nd Standard Parallel: 34 43 24
Central Meridian: -100 04 35
Latitude of Projection's Origin: 25 50 13
False Easting: 0
False Northing: 0

0 0.2 0.4 0.6 0.8 1 Kilometers
0 0.1 0.2 0.3 0.4 0.5 Miles
The plotted map scale is 1:9,000

N W E S

Boundary and Annexation Survey (BAS) ID: 14800048648
BAS Submission Deadline: March 1, 2021

PDF versions of the BAS maps are available at:
www.census.gov/programs-surveys/bas/geographies.html

For more information, or to request additional maps, please email geo.bas@census.gov, call 1-800-972-5651, or visit www.census.gov/programs-surveys/bas.html.

United States Census Bureau