GOVERNMENTAL UNIT REFERENCE MAP (2020): San Angelo city, TX

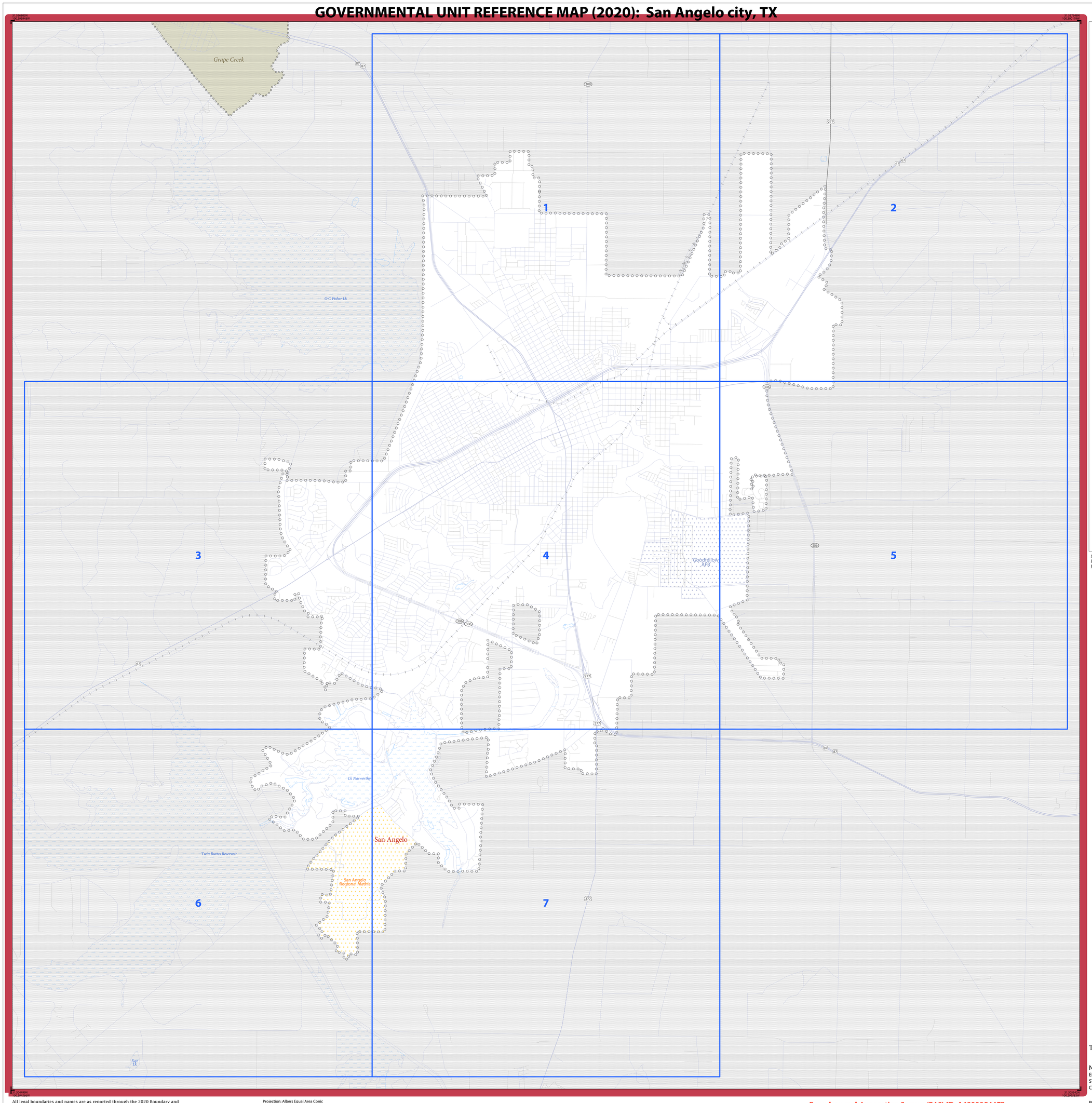

LEGEND

SYMBOL DESCRIPTION	SYMBOL	LABEL STYLE
Federal American Indian Reservation		L'ANSE RESERVATION (TA 1880)
Off-Reservation Trust Land		T1880
American Indian Tribal Subdivision		SHONTO (620)
Alaska Native Regional Corporation (ANRC)		*NANA ANRC 52120*
State (or statistically equivalent entity)		NEW YORK 36
County (or statistically equivalent entity)		ERIE 029
Minor Civil Division (MCD)[1]		Lee town 41460
Census County Division (CCD)[2]		*Jemez CCD 91650*
Consolidated City		MILFORD 47500
Incorporated Place - Subject Area		Rome 63418
Incorporated Place - Other Area[3]		Davis 18100
Census Designated Place (CDP)[2]		*Cochiti 16560*

DESCRIPTION	SYMBOL
Interstate	5
U.S. Highway	2
State Highway	4
Other Road	Marsh Ln
Cul-de-sac	
Circle	
Geographic Offset or Corridor	
4WD Trail, Stairway, Alley, Walkway, or Ferry	
Railroad	Southern RR
Pipeline or Power Line	
Ridge or Fence	
Property Line or Nonvisible Boundary	
Perennial Stream	*Tumbling Cr*
Intermittent Stream	*Piney Cr*
Mountain Peak or Hill	*Mt. Baker*

DESCRIPTION	SYMBOL
Water Body	*Pleasant Lake*
Swamp or Marsh	*Okefenokee Swamp*
Glacier	*Bering Glacier*
Airport, Airfield, or Helicopter Landing Pad	Oxnard Airport
College or University	Coll/Univ
Military	Fort Belvoir
Prison or Juvenile Detention Center	P/JDC
Cemetery	Powell Cmtry
Golf Course	Pinehurst GlfCrs
National Park or Forest	Yosemite NP
Other Park	St Francis Park
Outside Subject Area	
Inset Area	A1

Where state, county, and/or MCD/CCD boundaries coincide, the map shows the boundary symbol for only the highest-ranking of these boundaries. Where American Indian reservation and American Indian tribal subdivision boundaries coincide, the map shows only the American Indian reservation boundaries.

Entity names are followed by either their FIPS code or census code; parentheses indicate a census code.

1 'MCD*' indicates a false MCD. These are for Census Bureau use only.

2 The CCD and CDP boundaries represent statistical entities only and are not updated through the BAS.

3 Incorporated place name color corresponds to the incorporated place fill color.

Due to space limitations, some road names, along with other feature and geography names on the map, may not be shown.

The Census Bureau stores primary and alternate road names, but only primary road names are used to label the roads on these maps.

Note: This index map sheet provides the map sheet configuration in relation to the subject entity. Due to scale limitations, map content may be simplified. Refer to parent and/or inset map sheets for detailed map content.

Total Sheets: 8 (Index 1; Parent 7; Inset 0)

NAME: San Angelo city (64472)
ENTITY TYPE: Incorporated Place
ST: Texas (48)
CO: Tom Green (451)

INDEX OR PARENT SHEET #: 000
INSET SHEET #: 000000

2020 INCORPORATED PLACE REF MAP (INDEX)

5330148000644720000000000

All legal boundaries and names are as reported through the 2020 Boundary and Annexation Survey (BAS) and Boundary Validation Program (BVP). The boundaries shown on this map are for Census Bureau statistical data collection and tabulation purposes only; their depiction and designation for statistical purposes does not constitute a determination of jurisdictional authority or rights of ownership or entitlement.

Data Source: U.S. Census Bureau's MAF/TIGER database (TAB20), November 2020
Created by Geography Division: December 12, 2020

U.S. DEPARTMENT OF COMMERCE U.S. Census Bureau

Projection: Albers Equal Area Conic
Datum: NAD 83
Spheroid: GRS 80
1st Standard Parallel: 27 36 51
2nd Standard Parallel: 34 43 24
Central Meridian:- 100 04 35
Latitude of Projection's Origin: 25 50 13
False Easting: 0
False Northing: 0

0 1 2 3 4 5 Kilometers
0 0.7 1.4 2.1 2.8 3.5 Miles
The plotted map scale is 1:38,382

N W E S

Boundary and Annexation Survey (BAS) ID: 14800064472
BAS Submission Deadline: March 1, 2021

PDF versions of the BAS maps are available at:
www.census.gov/programs-surveys/bas/geographies.html

For more information, or to request additional maps, please email geo.bas@census.gov, call 1-800-972-5651, or visit www.census.gov/programs-surveys/bas.html.

United States Census Bureau

GOVERNMENTAL UNIT REFERENCE MAP (2020): San Angelo city, TX

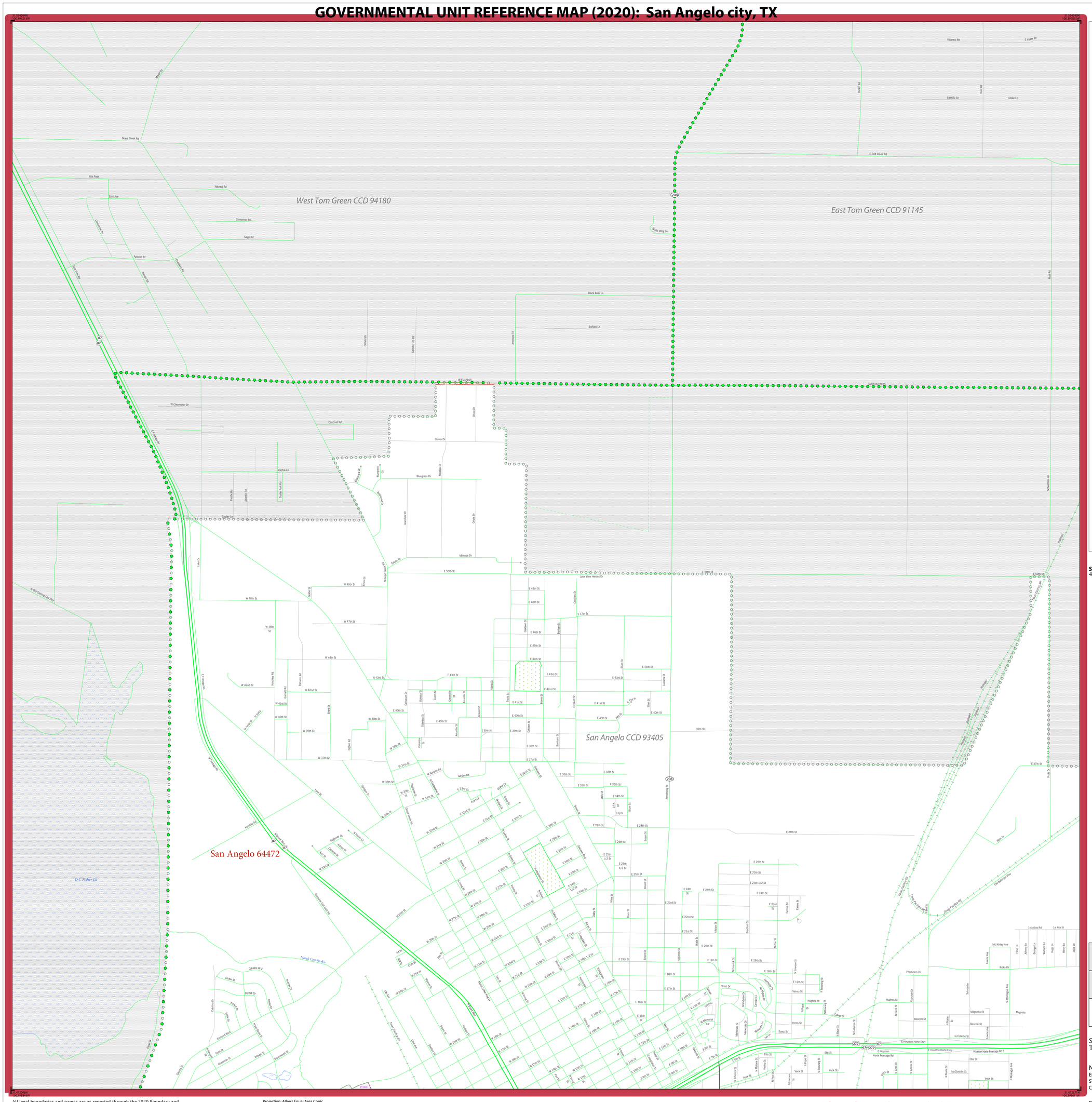
West Tom Green CCD 94180
East Tom Green CCD 91145
San Angelo CCD 93405
San Angelo 64472
O.C. Fisher Lk
North Concho Riv
Kidd Ln
Ft Chadbourne Rd
Bronte Rd
Paint Rock Rd
Arriola Rd
Knickerbocker Rd
Grape Creek Rd
Ute Pass
Zuni Ave
Nutmeg Rd
Cinnamon Ln
Sage Rd
Apache Dr
Navajo Rd
Comanche Rd
Sherwood Way
Mesa Rd
Ft Concho Rd
W Cincinnati Dr
Concord Rd
Cactus Ln
Pecan Dr
Pecan Creek Rd
Pecan Creek Rd S
Pecan Creek Rd N
Pecan Creek Dr
Pecan Creek Trl
Pecan Creek Rd
Pecan Creek Rd
Pecan Creek Rd

GOVERNMENTAL UNIT REFERENCE MAP (2020): San Angelo city, TX

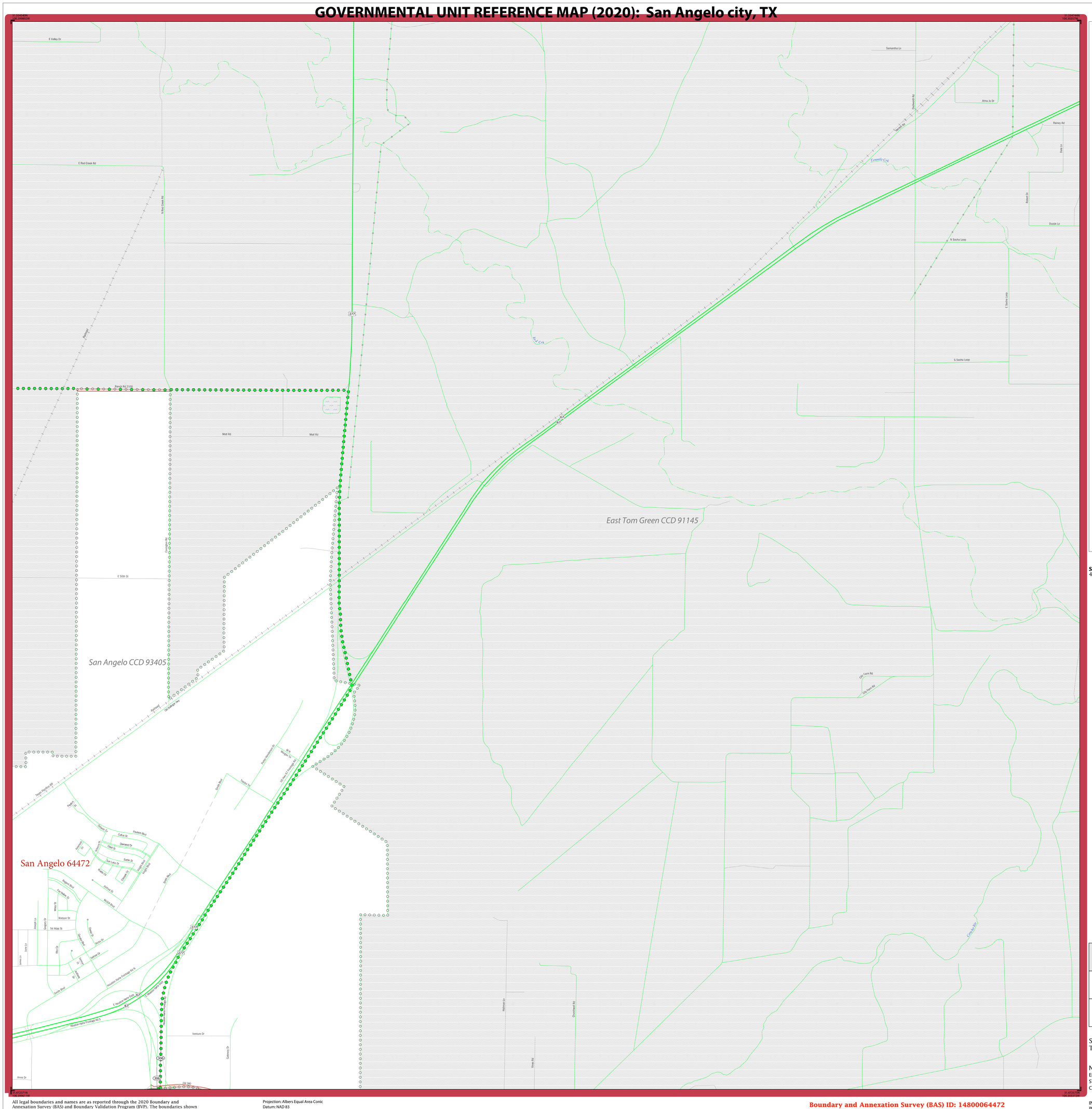
East Tom Green CCD 91145
San Angelo CCD 93405
San Angelo 64472
E Valley Dr
E Red Creek Rd
N Red Creek Rd
Motl Rd
E 50th St
Coleman Rd
Samantha Ln
Alma Jo Dr
Rainey Rd
Bell Ln
Roland Dr
Dustin Ln
N Socha Loop
E Socha Loop
S Socha Loop
Tennille Crk
Tumbling Cr
Piney Cr
Cow Farm Bd
Cow Farm Rd
Cow Pen Bd
Hillman Ln
Venus Rd
Venture Dr
Galway Dr
Anne Dr
Houston Harte Frontage Rd S
E Houston Harte Frontage Rd
T Houston Harte Dr
Houston Harte Frontage Rd N
Knickerbocker Rd
Sherwood Way
Beaty Blvd
Trenton Dr
Pecan Blvd
Dove Meadow Dr
Bryan Ln
Pecan Creek Dr
Trenton Dr
Cuba St
Preston Blvd
Diamond Dr
Okie St
Sun Lake Dr
Suite St
Pueblo Dr
Oklahoma Dr
Hotel Blvd
Vegas Blvd
Sante Blvd
Regent Blvd
Fort Worth St
Alamo St
Mardi Blvd
Watson St
Wilson St
1st Atlas St
Gregory Dr
Friends Ln
Sherri St
Gonzaga Blvd
Hicks Dr
Rita Dr
Hilltop Dr
June Ln
Linda Ln
Dr Jones
Dr Ward
North Blvd
Dr Cameron
Dr Bryant
Dr Lamar
Dr Bowie
Dr Crockett
Dr Travis
Dr Houston
Dr Austin
Dr Sam
Dr Rusk
Dr Polk
Dr Tyler
Dr Fannin
Dr Jackson
Dr Van Buren
Dr Pierce
Dr Grayson
Dr Collin
Dr Dallas
Dr Kaufman
Dr Henderson
Dr Anderson
Dr Cherokee
Dr Smith
Dr Gregg
Dr Upshur
Dr Wood
Dr Van Zandt
Dr Hopkins
Dr Franklin
Dr Titus
Dr Morris
Dr Cass
Dr Marion
Dr Harrison
Dr Panola
Dr Shelby
Dr Sabine
Dr San Augustine
Dr Jasper
Dr Newton
Dr Orange
Dr Jefferson
Dr Chambers
Dr Liberty
Dr Hardin
Dr Tyler
Dr Polk
Dr Trinity
Dr Houston
Dr Walker
Dr Madison
Dr Grimes
Dr Brazos
Dr Burleson
Dr Washington
Dr Austin
Dr Waller
Dr Fort Bend
Dr Wharton
Dr Matagorda
Dr Brazoria
Dr Galveston
Dr Harris
Dr Fort Bend
Dr Brazoria
Dr Galveston
Dr Chambers
Dr Liberty
Dr Hardin
Dr Jefferson
Dr Orange
Dr Newton
Dr Jasper

GOVERNMENTAL UNIT REFERENCE MAP (2020): San Angelo city, TX

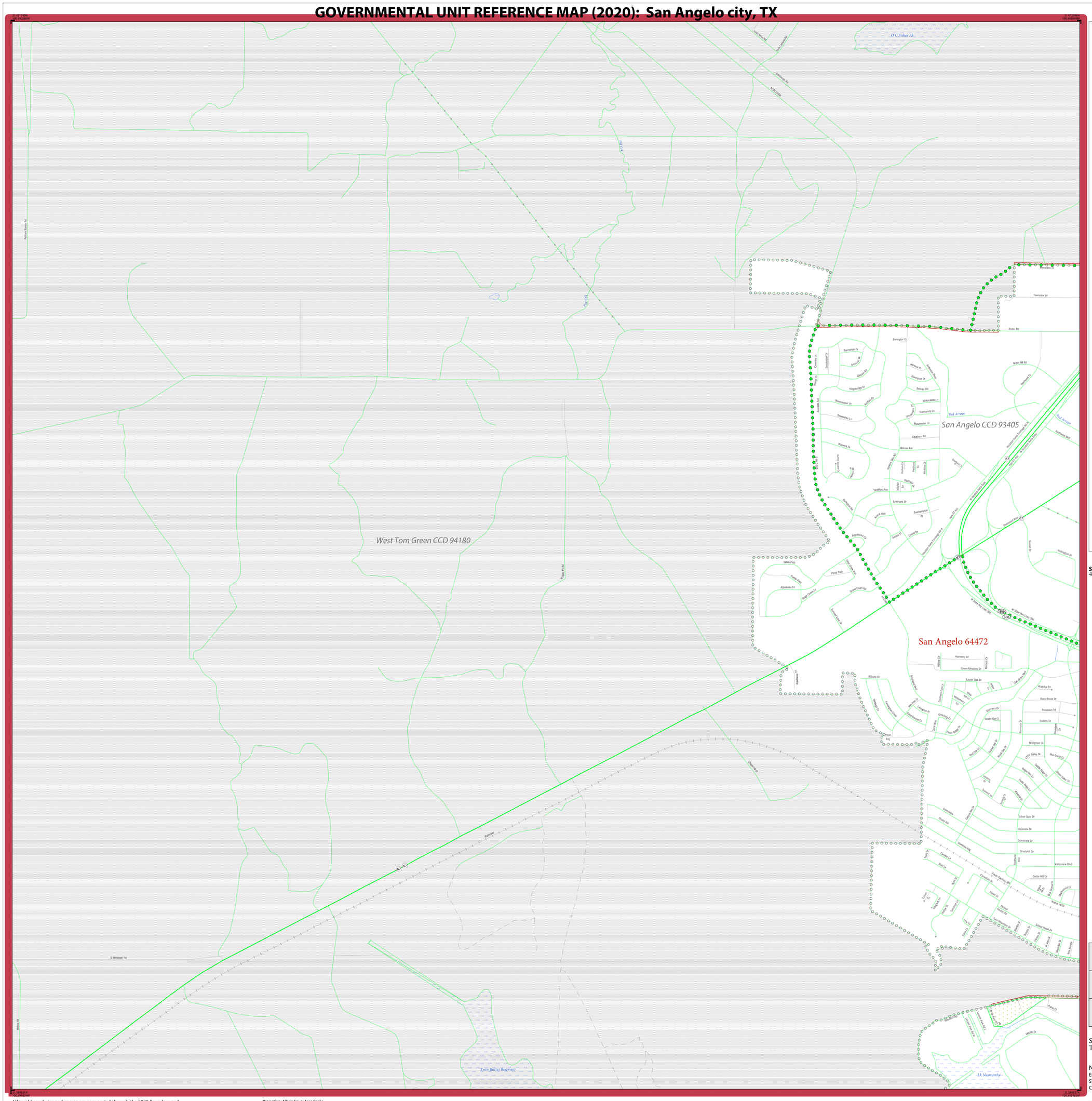
West Tom Green CCD 94180
San Angelo CCD 93405
San Angelo 64472
Red Arroyo
Twin Buttes Reservoir
O C Fisher Lk
Lk Nasworthy
Pulliam Ranch Rd
Arden Rd
Mercedes St
Townview Ln
Green Hill Rd
Southwest Blvd
Knickerbocker Rd
W Beauregard Ave
Sherwood Way
Houston Harte Expwy
Chadbourne St
Oakes St
Washington St
Hillside Dr
Harmony Ln
Green Meadow Dr
Laurel Oak Dr
Oak Grove Blvd
Rock Brook Dr
Throckmorton Td
Tridents Td
Briargrove Ln
Blue Grama Cir
Silver Spur Dr
Cleanview Dr
Grandview Dr
Shadyhill Dr
Valleyview Blvd
Cedar Hill Dr
Walnut Hill Dr
Mockingbird Dr
Twin Buttes Rd
S Jameson Rd
Ridge Rd
Chapel Hill Dr
Avenue O
Avenue N
Avenue L
Avenue K
Avenue I
Avenue H
Avenue G
Avenue F
Avenue E
Avenue D
Avenue C
Avenue B
Avenue A
Ft Rd
Ft Rd Ext
Ft Rd Ext Ext
Ft Rd Ext Ext Ext
Ft Rd Ext Ext Ext Ext
Ft Rd Ext Ext Ext Ext Ext
Ft Rd Ext Ext Ext Ext Ext Ext
Ft Rd Ext Ext Ext Ext Ext Ext Ext
Ft Rd Ext Ext Ext Ext Ext Ext Ext Ext
Ft Rd Ext Ext Ext Ext Ext Ext Ext Ext Ext
Ft Rd Ext Ext Ext Ext Ext Ext Ext Ext Ext Ext
Ft Rd Ext Ext Ext Ext Ext Ext Ext Ext Ext Ext Ext
Ft Rd Ext Ext Ext Ext Ext Ext Ext Ext Ext Ext Ext Ext
Ft Rd Ext Ext Ext Ext Ext Ext Ext Ext Ext Ext Ext Ext Ext
Ft Rd Ext Ext Ext Ext Ext Ext Ext Ext Ext Ext Ext Ext Ext Ext
Ft Rd Ext Ext Ext Ext Ext Ext Ext Ext Ext Ext Ext Ext Ext Ext Ext
Ft Rd Ext Ext Ext Ext Ext Ext Ext Ext Ext Ext Ext Ext Ext Ext Ext Ext
Ft Rd Ext Ext Ext Ext Ext Ext Ext Ext Ext Ext Ext Ext Ext Ext Ext Ext Ext
Ft Rd Ext Ext Ext Ext Ext Ext Ext Ext Ext Ext Ext Ext Ext Ext Ext Ext Ext Ext
Ft Rd Ext Ext Ext Ext Ext Ext Ext Ext Ext Ext Ext Ext Ext Ext Ext Ext Ext Ext Ext
Ft Rd Ext Ext Ext Ext Ext Ext Ext Ext Ext Ext Ext Ext Ext Ext Ext Ext Ext Ext Ext Ext
Ft Rd Ext Ext Ext Ext Ext Ext Ext Ext Ext Ext Ext Ext Ext Ext Ext Ext Ext Ext Ext Ext Ext
Ft Rd Ext Ext Ext Ext Ext Ext Ext Ext Ext Ext Ext Ext Ext Ext Ext Ext Ext Ext Ext Ext Ext Ext
Ft Rd Ext Ext Ext Ext Ext Ext Ext Ext Ext Ext Ext Ext Ext Ext Ext Ext Ext Ext Ext Ext Ext Ext Ext
Ft Rd Ext Ext Ext Ext Ext Ext Ext Ext Ext Ext Ext Ext Ext Ext Ext Ext Ext Ext Ext Ext Ext Ext Ext Ext
Ft Rd Ext Ext Ext Ext Ext Ext Ext Ext Ext Ext Ext Ext Ext Ext Ext Ext Ext Ext Ext Ext Ext Ext Ext Ext Ext
Ft Rd Ext Ext Ext Ext Ext Ext Ext Ext Ext Ext Ext Ext Ext Ext Ext Ext Ext Ext Ext Ext Ext Ext Ext Ext Ext Ext
Ft Rd Ext Ext Ext Ext Ext Ext Ext Ext Ext Ext Ext Ext Ext Ext Ext Ext Ext Ext Ext Ext Ext Ext Ext Ext Ext Ext Ext
Ft Rd Ext Ext Ext Ext Ext Ext Ext Ext Ext Ext Ext Ext Ext Ext Ext Ext Ext Ext Ext Ext Ext Ext Ext Ext Ext Ext Ext Ext
Ft Rd Ext Ext Ext Ext Ext Ext Ext Ext Ext Ext Ext Ext Ext Ext Ext Ext Ext Ext Ext Ext Ext Ext Ext Ext Ext Ext Ext Ext Ext
Ft Rd Ext Ext Ext Ext Ext Ext Ext Ext Ext Ext Ext Ext Ext Ext Ext Ext Ext Ext Ext Ext Ext Ext Ext Ext Ext Ext Ext Ext Ext Ext
Ft Rd Ext Ext Ext Ext Ext Ext Ext Ext Ext Ext Ext Ext Ext Ext Ext Ext Ext Ext Ext Ext Ext Ext Ext Ext Ext Ext Ext Ext Ext Ext Ext
Ft Rd Ext Ext Ext Ext Ext Ext Ext Ext Ext Ext Ext Ext Ext Ext Ext Ext Ext Ext Ext Ext Ext Ext Ext Ext Ext Ext Ext Ext Ext Ext Ext Ext
Ft Rd Ext Ext Ext Ext Ext Ext Ext Ext Ext Ext Ext Ext Ext Ext Ext Ext Ext Ext Ext Ext Ext Ext Ext Ext Ext Ext Ext Ext Ext Ext Ext Ext Ext
Ft Rd Ext Ext Ext Ext Ext Ext Ext Ext Ext Ext Ext Ext Ext Ext Ext Ext Ext Ext Ext Ext Ext Ext Ext Ext Ext Ext Ext Ext Ext Ext Ext Ext Ext Ext
Ft Rd Ext Ext Ext Ext Ext Ext Ext Ext Ext Ext Ext Ext Ext Ext Ext Ext Ext Ext Ext Ext Ext Ext Ext Ext Ext Ext Ext Ext Ext Ext Ext Ext Ext Ext Ext
Ft Rd Ext Ext Ext Ext Ext Ext Ext Ext Ext Ext Ext Ext Ext Ext Ext Ext Ext Ext Ext Ext Ext Ext Ext Ext Ext Ext Ext Ext Ext Ext Ext Ext Ext Ext Ext Ext
Ft Rd Ext Ext Ext Ext Ext Ext Ext Ext Ext Ext Ext Ext Ext Ext Ext Ext Ext Ext Ext Ext Ext Ext Ext Ext Ext Ext Ext Ext Ext Ext Ext Ext Ext Ext Ext Ext Ext
Ft Rd Ext Ext Ext Ext Ext Ext Ext Ext Ext Ext Ext Ext Ext Ext Ext Ext Ext Ext Ext Ext Ext Ext Ext Ext Ext Ext Ext Ext Ext Ext Ext Ext Ext Ext Ext Ext Ext Ext
Ft Rd Ext Ext Ext Ext Ext Ext Ext Ext Ext Ext Ext Ext Ext Ext Ext Ext Ext Ext Ext Ext Ext Ext Ext Ext Ext Ext Ext Ext Ext Ext Ext Ext Ext Ext Ext Ext Ext Ext Ext
Ft Rd Ext Ext Ext Ext Ext Ext Ext Ext Ext Ext Ext Ext Ext Ext Ext Ext Ext Ext Ext Ext Ext Ext Ext Ext Ext Ext Ext Ext Ext Ext Ext Ext Ext Ext Ext Ext Ext Ext Ext Ext
Ft Rd Ext Ext Ext Ext Ext Ext Ext Ext Ext Ext Ext Ext Ext Ext Ext Ext Ext Ext Ext Ext Ext Ext Ext Ext Ext Ext Ext Ext Ext Ext Ext Ext Ext Ext Ext Ext Ext Ext Ext Ext Ext
Ft Rd Ext Ext Ext Ext Ext Ext Ext Ext Ext Ext Ext Ext Ext Ext Ext Ext Ext Ext Ext Ext Ext Ext Ext Ext Ext Ext Ext Ext Ext Ext Ext Ext Ext Ext Ext Ext Ext Ext Ext Ext Ext Ext
Ft Rd Ext Ext Ext Ext Ext Ext Ext Ext Ext Ext Ext Ext Ext Ext Ext Ext Ext Ext Ext Ext Ext Ext Ext Ext Ext Ext Ext Ext Ext Ext Ext Ext Ext Ext Ext Ext Ext Ext Ext Ext Ext Ext Ext Ext
Ft Rd Ext Ext Ext Ext Ext Ext Ext Ext Ext Ext Ext Ext Ext Ext Ext Ext Ext Ext Ext

GOVERNMENTAL UNIT REFERENCE MAP (2020): San Angelo city, TX

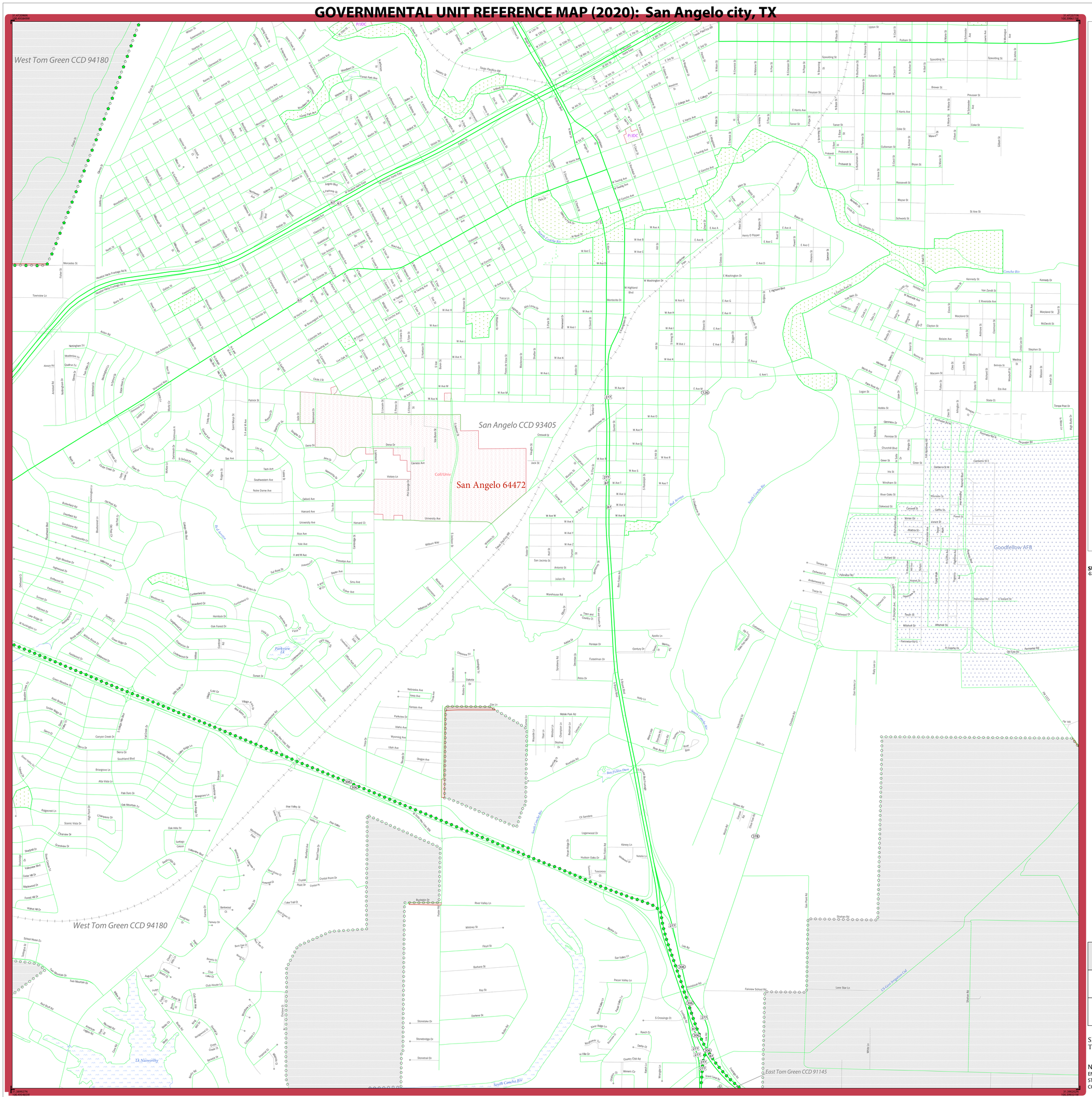

LEGEND

SYMBOL DESCRIPTION	SYMBOL	LABEL STYLE
Federal American Indian Reservation		L'ANSE RESERVATION (TA 1880)
Off-Reservation Trust Land		T1880
American Indian Tribal Subdivision		SHONTO (620)
Alaska Native Regional Corporation (ANRC)		NANA ANRC 52120
State (or statistically equivalent entity)		NEW YORK 36
County (or statistically equivalent entity)		ERIE 029
Minor Civil Division (MCD)[1]		Lee town 41460
Census County Division (CCD)[2]		Jemez CCD 91650
Consolidated City		MILFORD 47500
Incorporated Place - Subject Area		Rome 63418
Incorporated Place - Other Area[3]		Davis 18100
Census Designated Place (CDP)[2]		Cochiti 16560

DESCRIPTION	SYMBOL	DESCRIPTION	SYMBOL
Interstate	10	Water Body	Pleasant Lake
U.S. Highway	2	Swamp or Marsh	Okefenokee Swamp
State Highway	4	Glacier	Bering Glacier
Other Road	Marsh Ln	Airport, Airfield, or Helicopter Landing Pad	Oxnard Airport
Cul-de-sac		College or University	Coll/Univ
Circle		Military	Fort Belvoir
Geographic Offset or Corridor		Prison or Juvenile Detention Center	P/JDC
4WD Trail, Stairway, Alley, Walkway, or Ferry		Cemetery	Powell Cmtry
Railroad	Southern RR	Golf Course	Pinehurst GlfCrs
Pipeline or Power Line		National Park or Forest	Yosemite NP
Ridge or Fence		Other Park	St Francis Park
Property Line or Nonvisible Boundary		Outside Subject Area	
Perennial Stream	Tumbling Cr	Inset Area	A1
Intermittent Stream	Piney Cr		
Mountain Peak or Hill	Mt. Baker		

Where state, county, and/or MCD/CCD boundaries coincide, the map shows the boundary symbol for only the highest-ranking of these boundaries. Where American Indian reservation and American Indian tribal subdivision boundaries coincide, the map shows only the American Indian reservation boundaries.

Entity names are followed by either their FIPS code or census code; parentheses indicate a census code.

1 "MCD" indicates a false MCD. These are for Census Bureau use only.

2 The CCD and CDP boundaries represent statistical entities only and are not updated through the BAS.

3 Incorporated place name color corresponds to the incorporated place fill color.

Due to space limitations, some road names, along with other feature and geography names on the map, may not be shown.

The Census Bureau stores primary and alternate road names, but only primary road names are used to label the roads on these maps.

SUBJECT AREA COUNTIES ON MAP SHEET
48451 Tom Green

Key to Adjacent Sheets

	1	2
3	4	5
6	7	

Sheet Location within Entity

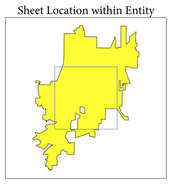

Sheet 4 of 7 PARENT sheets
Total Sheets: 8 (Index 1; Parent 7; Inset 0)

NAME: San Angelo city (64472)
ENTITY TYPE: Incorporated Place
ST: Texas (48)
CO: Tom Green (451)

INDEX OR PARENT SHEET #: 004
INSET SHEET #: 000000

2020 INCORPORATED PLACE REF MAP (PARENT)

53301480006447200400000 0

All legal boundaries and names are as reported through the 2020 Boundary and Annexation Survey (BAS) and Boundary Validation Program (BVP). The boundaries shown on this map are for Census Bureau statistical data collection and tabulation purposes only; their depiction and designation for statistical purposes does not constitute a determination of jurisdictional authority or rights of ownership or entitlement.

Data Source: U.S. Census Bureau's MAF/TIGER database (TAB20), November 2020
Created by Geography Division: December 12, 2020

U.S. DEPARTMENT OF COMMERCE U.S. Census Bureau

Projection: Albers Equal Area Conic
Datum: NAD 83
Spheroid: GRS 80
1st Standard Parallel: 27 36 51
2nd Standard Parallel: 34 43 24
Central Meridian: -100 04 35
Latitude of Projection's Origin: 25 50 13
False Easting: 0
False Northing: 0

0 0.3 0.6 0.9 1.2 1.5 Kilometers
0 0.2 0.4 0.6 0.8 1 Miles
The plotted map scale is 1:12,500

N W E S

Boundary and Annexation Survey (BAS) ID: 14800064472
BAS Submission Deadline: March 1, 2021

PDF versions of the BAS maps are available at: www.census.gov/programs-surveys/bas/geographies.html

For more information, or to request additional maps, please email geo.bas@census.gov, call 1-800-972-5651, or visit www.census.gov/programs-surveys/bas.html.

GOVERNMENTAL UNIT REFERENCE MAP (2020): San Angelo city, TX

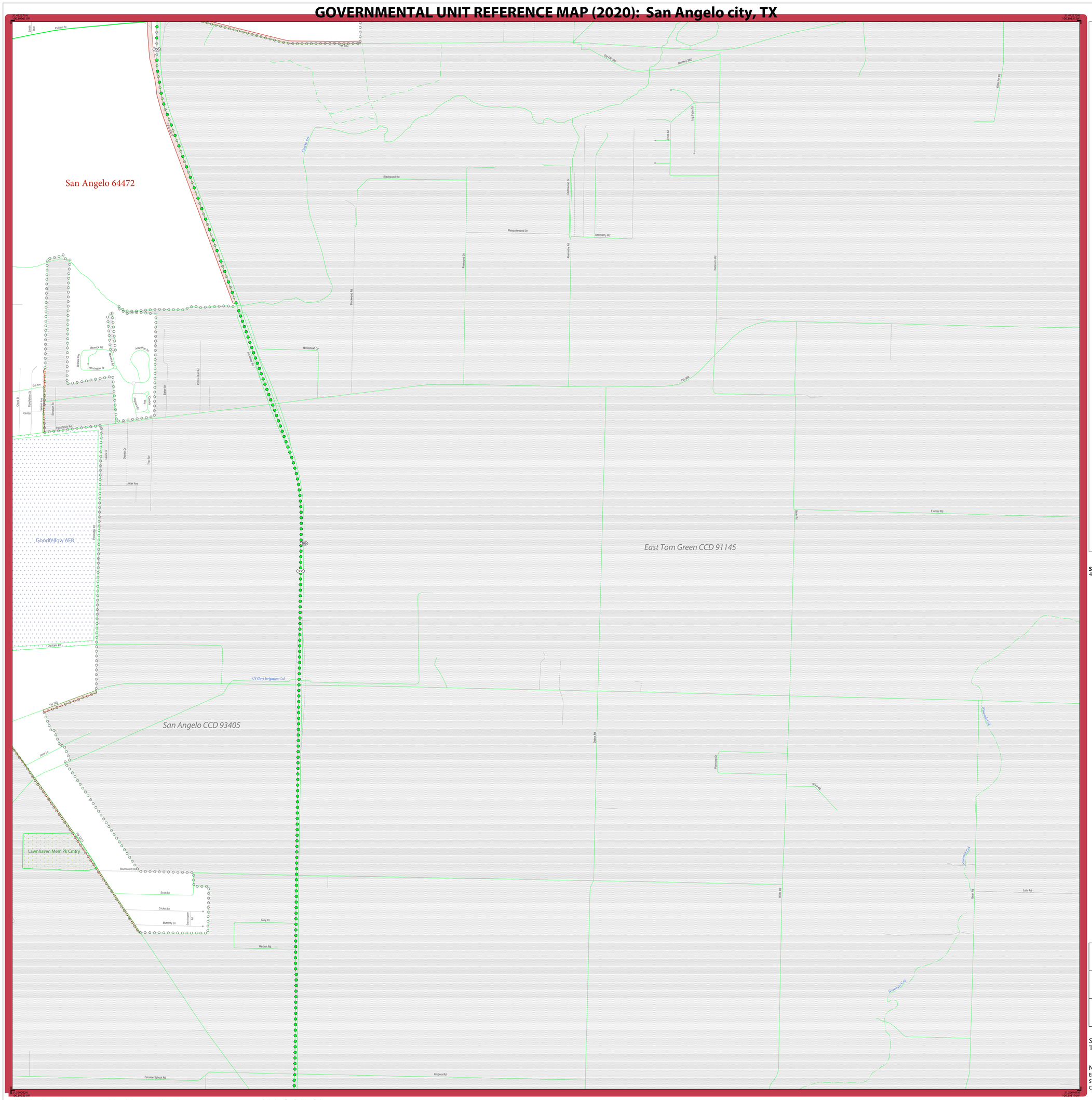
San Angelo 64472
Goodfellow AFB
San Angelo CCD 93405
East Tom Green CCD 91145
Lawnhaven Mem Pk Cmtry
US Govt Irrigation Cnl
Old Ft Mc
Putnam St
Blackwood Rd
Mesquitewood Dr
Abernathy Rd
Hillshire Rd
Hornestead Cr
Fm 584
E Ames Rd
Fm 1962
Old Eola Rd
Fm 765
Jost Ln
Blumenstitt Rd
Scott Ln
Cricket Ln
Butterfly Ln
Grasshopper Rd
Terry Tr
Herbert Rd
Fairview School Rd
Knipsla Rd
Pitts Rd
Flatlane Dr
Wilson Rd
Weiss Rd
Lehr Rd
Maverick Rd
Winchester Dr
Kirkhaven Ln
Cotton Bdl Rd
Baker Dr
Joiner Ave
Dooley Dr
Fleet Tr
Cloud St
Doolittle St
Center
Sampson St
Era Avn
Frost Block Rd
Mesquite Rd
Fm 2105
Fm 1192
Fm 2105
Fm 1962
Fm 584
Fm 765
Fm 2105
Fm 1962
Fm 584
Fm 765
Fm 2105
Fm 1962
Fm 584
Fm 765

GOVERNMENTAL UNIT REFERENCE MAP (2020): San Angelo city, TX

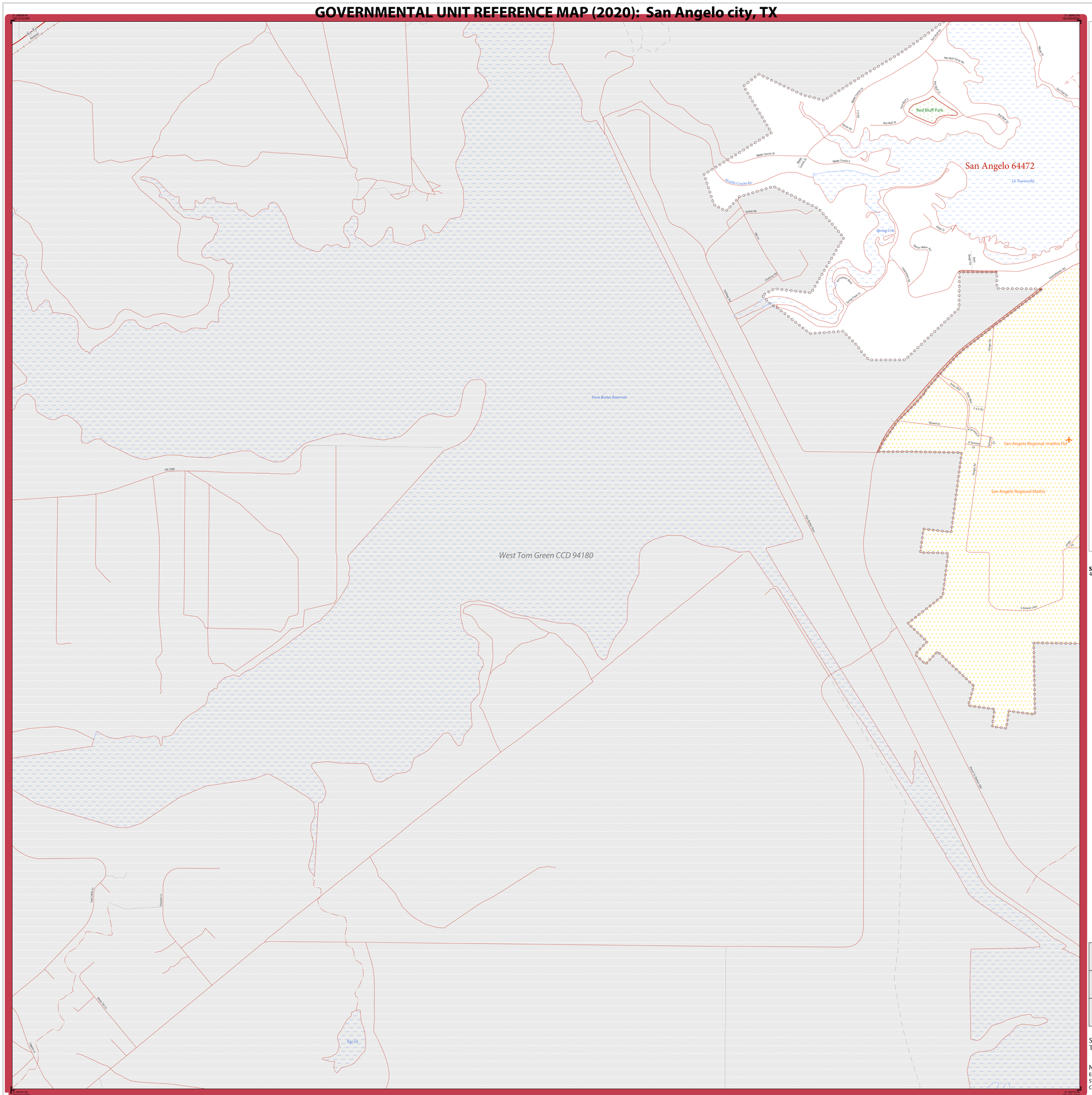
San Angelo 64472
Red Bluff Park
Red Bluff Rsvr Rd
Red Bluff Dr
Red Bluff W
Middle Concho W
Middle Concho Rlv
Middle Concho E
Middle Concho Dr
Middle Concho Dr
Middle Concho Dr

GOVERNMENTAL UNIT REFERENCE MAP (2020): San Angelo city, TX

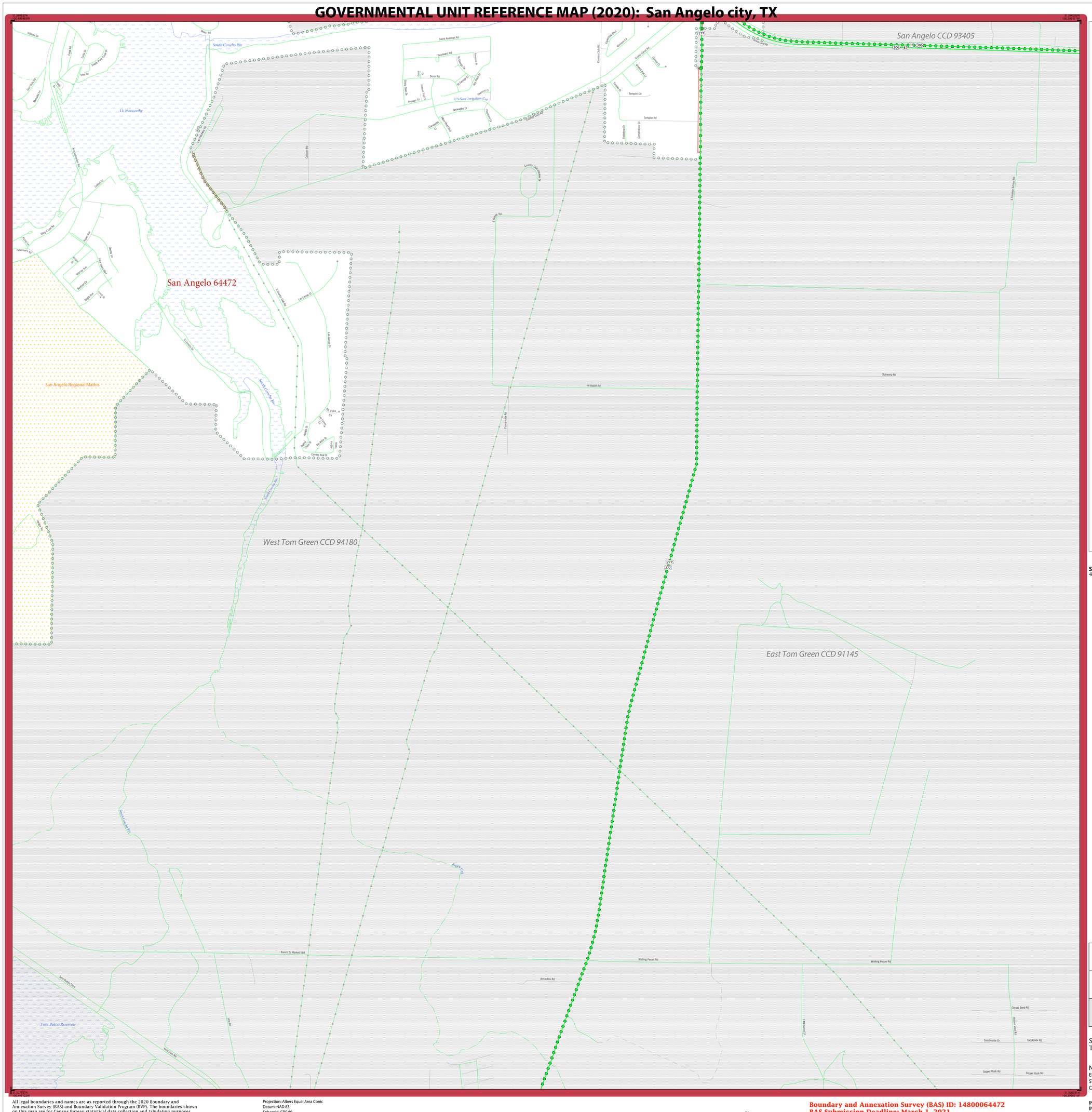
San Angelo CCD 93405
San Angelo 64472
San Angelo Regional/Mathis
West Tom Green CCD 94180
East Tom Green CCD 91145
South Concho Riv
US Govt Irrigation Cnl
Twin Buttes Reservoir
Ranch To Market 584
Walling Pecan Rd
Armadillo Rd
Schwartz Rd
W Rudd Rd
Country Club Rd
Cottonwood Rd
Lipan Rd
Bear Blvd Rd
Saddleside Dr
Saddleside Rd
Copper Rock Rd
Clayton Bend Rd
Lake Nasworthy
Nasworthy Dr
Saint Andrews Rd
Templin Rd
Templin Cir
Doral Rd
Preston Tri
Glenwhim Dr
Cimarron Cir
Pecan Cir
Cedar Cir
Cedar Rd
Shady Park Loop Dr
Shad Rd
May E Lee Rd
Fishermans Rd
Wet Fly Ave
Sinker Cir
Wet Rd
Lee Dawn Blvd
Lee Dawn Cir
Lee Lemon Cir
S Concho Dr
E Concho Dr
Lee Lemon Dr
Sky Vista Cir
Lee Lemon Ln
Phillips St
Bowie Ln
Bowie St
Legion Vista
Camino Real St
Hwy 306
Hwy 277
Hwy 87
Hwy 306
Hwy 277
Hwy 87
Hwy 306
Hwy 277
Hwy 87