GOVERNMENTAL UNIT REFERENCE MAP (2020): Socorro city, TX

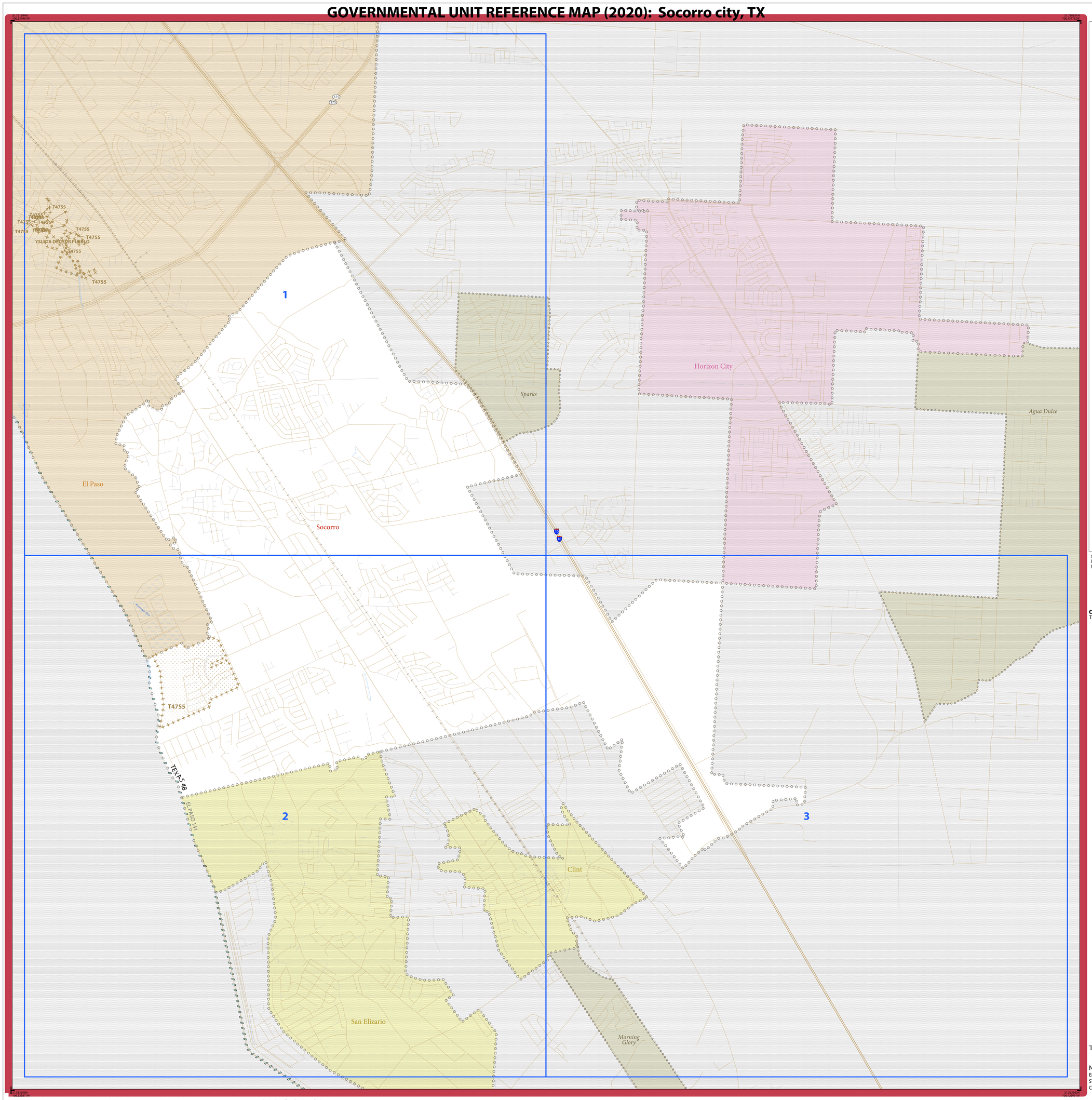

LEGEND

SYMBOL DESCRIPTION	SYMBOL	LABEL STYLE
Federal American Indian Reservation		L'ANSE RESERVATION (TA 1880)
Off-Reservation Trust Land		T1880
American Indian Tribal Subdivision		SHONTO (620)
Alaska Native Regional Corporation (ANRC)		*NANA ANRC 52120*
State (or statistically equivalent entity)		NEW YORK 36
County (or statistically equivalent entity)		ERIE 029
Minor Civil Division (MCD)[1]		Lee town 41460
Census County Division (CCD)[2]		*Jemez CCD 91650*
Consolidated City		MILFORD 47500
Incorporated Place - Subject Area		Rome 63418
Incorporated Place - Other Area[3]		Davis 18100
Census Designated Place (CDP)[2]		*Cochiti 16560*

DESCRIPTION	SYMBOL	DESCRIPTION	SYMBOL
Interstate	10	Water Body	*Pleasant Lake*
U.S. Highway	2	Swamp or Marsh	*Okefenokee Swamp*
State Highway	4	Glacier	*Bering Glacier*
Other Road	Marsh Ln	Airport, Airfield, or Helicopter Landing Pad	Oxnard Airport
Cul-de-sac		College or University	Coll/Univ
Circle		Military	Fort Belvoir
Geographic Offset or Corridor		Prison or Juvenile Detention Center	P/JDC
4WD Trail, Stairway, Alley, Walkway, or Ferry		Cemetery	Powell Cmtry
Railroad	Southern RR	Golf Course	Pinehurst Glfcrs
Pipeline or Power Line		National Park or Forest	Yosemite NP
Ridge or Fence		Other Park	St Francis Park
Property Line or Nonvisible Boundary		Outside Subject Area	
Perennial Stream	*Tumbling Cr*	Inset Area	A1
Intermittent Stream	*Piney Cr*		
Mountain Peak or Hill	*Mt. Baker*		

Where state, county, and/or MCD/CCD boundaries coincide, the map shows the boundary symbol for only the highest-ranking of these boundaries. Where American Indian reservation and American Indian tribal subdivision boundaries coincide, the map shows only the American Indian reservation boundaries.

Entity names are followed by either their FIPS code or census code; parentheses indicate a census code.

1 'MCD*' indicates a false MCD. These are for Census Bureau use only.

2 The CCD and CDP boundaries represent statistical entities only and are not updated through the BAS.

3 Incorporated place name color corresponds to the incorporated place fill color.

Due to space limitations, some road names, along with other feature and geography names on the map, may not be shown.

The Census Bureau stores primary and alternate road names, but only primary road names are used to label the roads on these maps.

Note: This index map sheet provides the map sheet configuration in relation to the subject entity. Due to scale limitations, map content may be simplified. Refer to parent and/or inset map sheets for detailed map content.

OFF-RESERVATION TRUST LAND NAMES
T4755 Ysleta del Sur

Total Sheets: 4 (Index 1; Parent 3; Inset 0)

NAME: Socorro city (68636)
ENTITY TYPE: Incorporated Place
ST: Texas (48)
CO: El Paso (141)

INDEX OR PARENT SHEET #: 000
INSET SHEET #: 000000

2020 INCORPORATED PLACE REF MAP (INDEX)
5330148000686360000000

All legal boundaries and names are as reported through the 2020 Boundary and Annexation Survey (BAS) and Boundary Validation Program (BVP). The boundaries shown on this map are for Census Bureau statistical data collection and tabulation purposes only; their depiction and designation for statistical purposes does not constitute a determination of jurisdictional authority or rights of ownership or entitlement.

Data Source: U.S. Census Bureau's MAF/TIGER database (TAB20), November 2020
Created by Geography Division: December 12, 2020

U.S. DEPARTMENT OF COMMERCE U.S. Census Bureau

Projection: Albers Equal Area Conic
Datum: NAD 83
Spheroid: GRS 80
1st Standard Parallel: 27 36 51
2nd Standard Parallel: 34 43 24
Central Meridian: -100 04 35
Latitude of Projection's Origin: 25 50 13
False Easting: 0
False Northing: 0

0 0.7 1.4 2.1 2.8 3.5 Kilometers
0 0.5 1 1.5 2 2.5 Miles
The plotted map scale is 1:25,588

N W E S

Boundary and Annexation Survey (BAS) ID: 14800068636
BAS Submission Deadline: March 1, 2021

PDF versions of the BAS maps are available at: www.census.gov/programs-surveys/bas/geographies.html

For more information, or to request additional maps, please email geo.bas@census.gov, call 1-800-972-5651, or visit www.census.gov/programs-surveys/bas.html.

United States Census Bureau

GOVERNMENTAL UNIT REFERENCE MAP (2020): Socorro city, TX

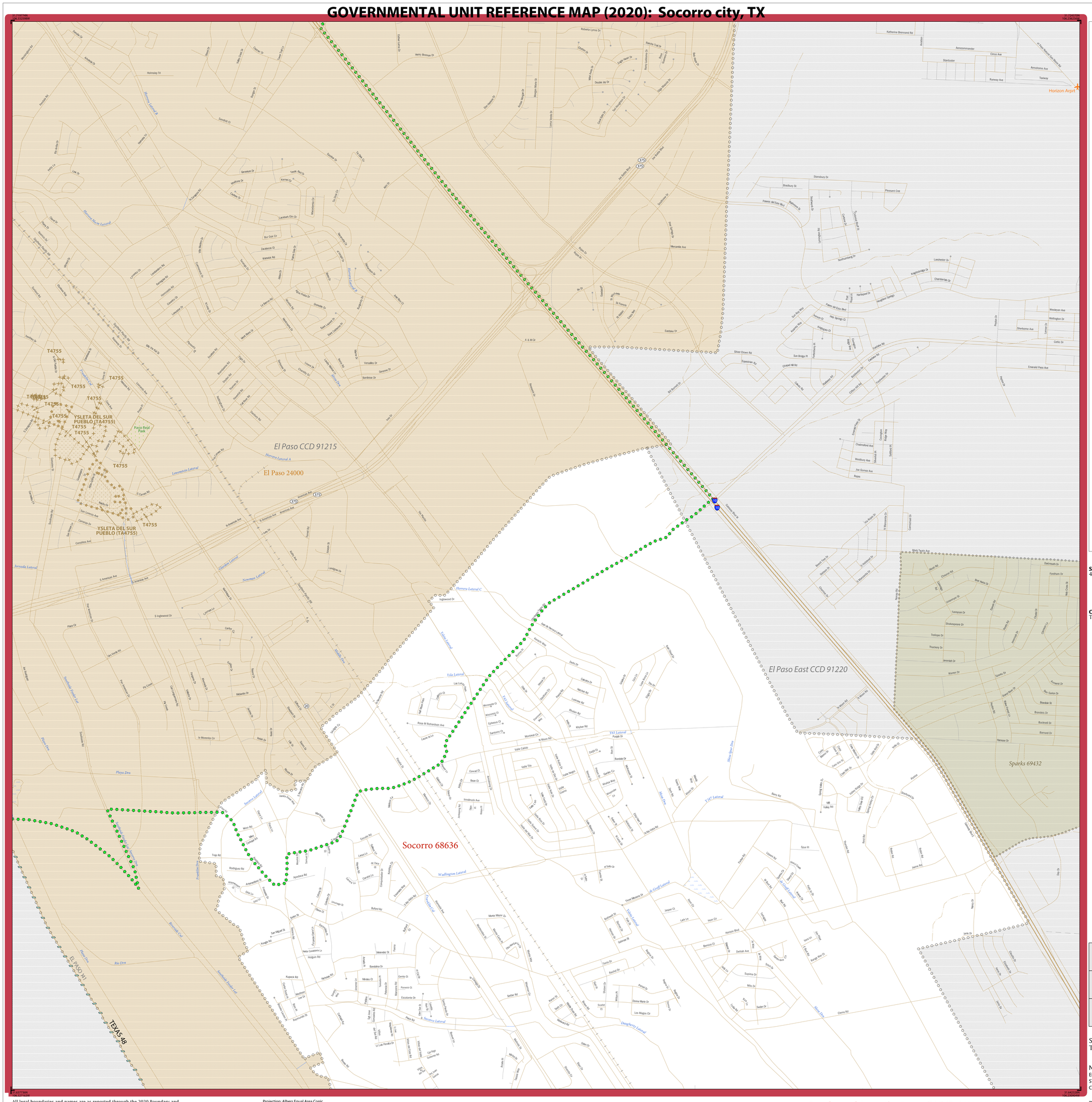

LEGEND

SYMBOL DESCRIPTION	SYMBOL	LABEL STYLE
Federal American Indian Reservation		L'ANSE RESERVATION (TA 1880)
Off-Reservation Trust Land		T1880
American Indian Tribal Subdivision		SHONTO (620)
Alaska Native Regional Corporation (ANRC)		*NANA ANRC 52120*
State (or statistically equivalent entity)		NEW YORK 36
County (or statistically equivalent entity)		ERIE 029
Minor Civil Division (MCD)[1]		Lee town 41460
Census County Division (CCD)[2]		*Jemez CCD 91650*
Consolidated City		MILFORD 47500
Incorporated Place - Subject Area		Rome 63418
Incorporated Place - Other Area[3]		Davis 18100
Census Designated Place (CDP)[2]		*Cochiti 16560*

DESCRIPTION	SYMBOL	DESCRIPTION	SYMBOL
Interstate	10	Water Body	Pleasant Lake
U.S. Highway	2	Swamp or Marsh	Okefenokee Swamp
State Highway	4	Glacier	Bering Glacier
Other Road	Marsh Ln	Airport, Airfield, or Helicopter Landing Pad	Oxnard Airport
Cul-de-sac		College or University	Coll/Univ
Circle		Military	Fort Belvoir
Geographic Offset or Corridor		Prison or Juvenile Detention Center	P/JDC
4WD Trail, Stairway, Alley, Walkway, or Ferry		Cemetery	Powell Cmtry
Railroad	Southern RR	Golf Course	Pinehurst GlfCrs
Pipeline or Power Line		National Park or Forest	Yosemite NP
Ridge or Fence		Other Park	St Francis Park
Property Line or Nonvisible Boundary		Outside Subject Area	
Perennial Stream	Tumbling Cr	Inset Area	A1
Intermittent Stream	Piney Cr		
Mountain Peak or Hill	Mt. Baker		

Where state, county, and/or MCD/CCD boundaries coincide, the map shows the boundary symbol for only the highest-ranking of these boundaries. Where American Indian reservation and American Indian tribal subdivision boundaries coincide, the map shows only the American Indian reservation boundaries.

Entity names are followed by either their FIPS code or census code; parentheses indicate a census code.

1 'MCD*' indicates a false MCD. These are for Census Bureau use only.

2 The CCD and CDP boundaries represent statistical entities only and are not updated through the BAS.

3 Incorporated place name color corresponds to the incorporated place fill color.

Due to space limitations, some road names, along with other feature and geography names on the map, may not be shown.

The Census Bureau stores primary and alternate road names, but only primary road names are used to label the roads on these maps.

SUBJECT AREA COUNTIES ON MAP SHEET
48141 El Paso

OFF-RESERVATION TRUST LAND NAMES
T4755 Ysleta del Sur

Key to Adjacent Sheets

	1	
	2	3

Sheet Location within Entity

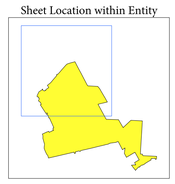

Sheet 1 of 3 PARENT sheets
Total Sheets: 4 (Index 1; Parent 3; Inset 0)

NAME: Socorro city (68636)
ENTITY TYPE: Incorporated Place
ST: Texas (48)
CO: El Paso (141)

INDEX OR PARENT SHEET #: 001
INSET SHEET #: 000000

All legal boundaries and names are as reported through the 2020 Boundary and Annexation Survey (BAS) and Boundary Validation Program (BVP). The boundaries shown on this map are for Census Bureau statistical data collection and tabulation purposes only; their depiction and designation for statistical purposes does not constitute a determination of jurisdictional authority or rights of ownership or entitlement.

Data Source: U.S. Census Bureau's MAF/TIGER database (TAB20), November 2020
Created by Geography Division: December 12, 2020

U.S. DEPARTMENT OF COMMERCE U.S. Census Bureau

Projection: Albers Equal Area Conic
Datum: NAD 83
Spheroid: GRS 80
1st Standard Parallel: 27 36 51
2nd Standard Parallel: 34 43 24
Central Meridian: -100 04 35
Latitude of Projection's Origin: 25 50 13
False Easting: 0
False Northing: 0

0 0.3 0.6 0.9 1.2 1.5 Kilometers
0 0.2 0.4 0.6 0.8 1 Miles
The plotted map scale is 1:12,500

N W E S

Boundary and Annexation Survey (BAS) ID: 14800068636
BAS Submission Deadline: March 1, 2021

PDF versions of the BAS maps are available at:
www.census.gov/programs-surveys/bas/geographies.html

For more information, or to request additional maps, please email geo.bas@census.gov, call 1-800-972-5651, or visit www.census.gov/programs-surveys/bas.html.

2020 INCORPORATED PLACE REF MAP (PARENT)

53301480006863600100000

United States Census Bureau

GOVERNMENTAL UNIT REFERENCE MAP (2020): Socorro city, TX

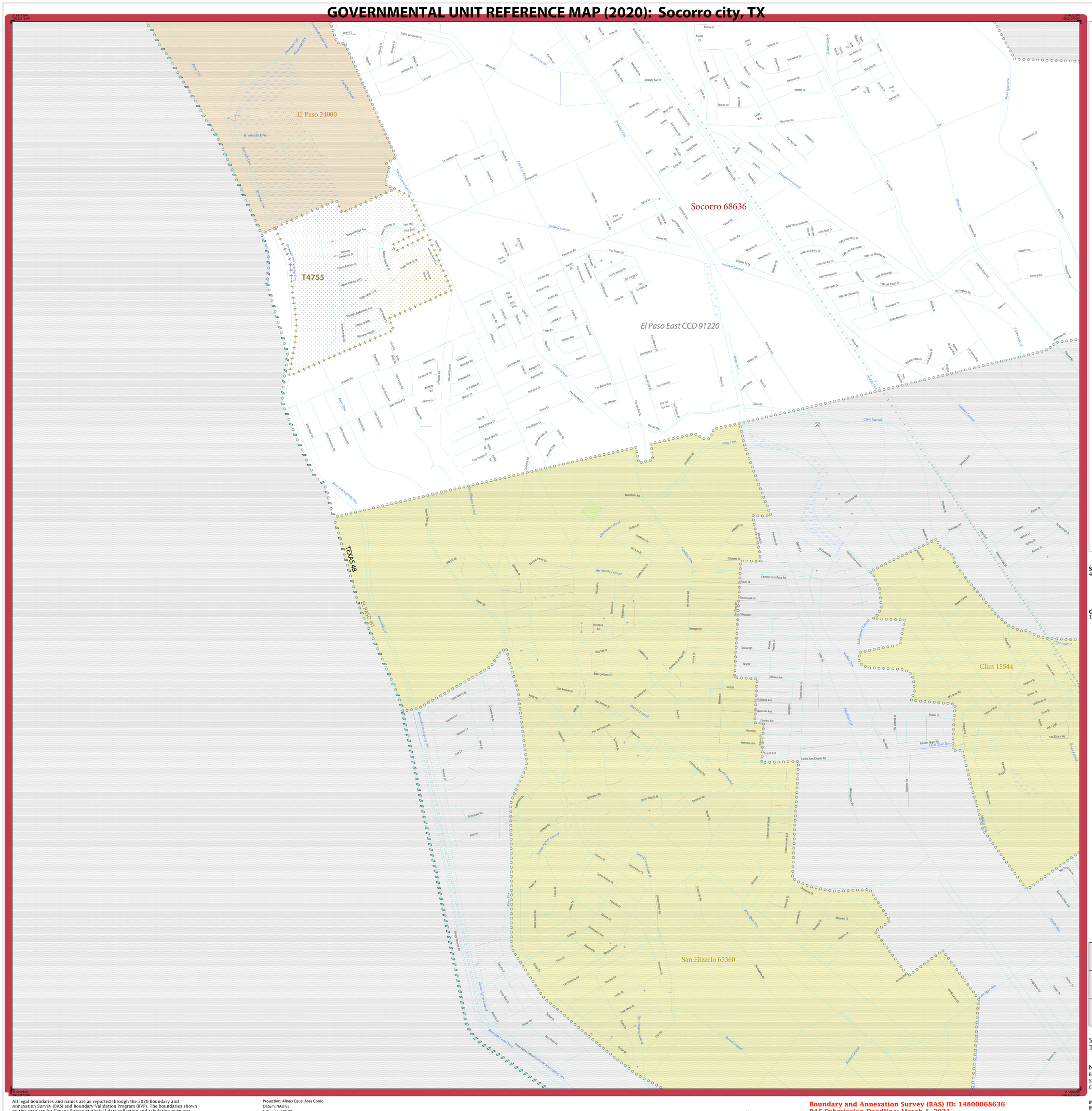

LEGEND

SYMBOL DESCRIPTION	SYMBOL	LABEL STYLE
Federal American Indian Reservation		L'ANSE RESERVATION (TA 1880)
Off-Reservation Trust Land		T1880
American Indian Tribal Subdivision		SHONTO (620)
Alaska Native Regional Corporation (ANRC)		NANA ANRC 52120
State (or statistically equivalent entity)		NEW YORK 36
County (or statistically equivalent entity)		ERIE 029
Minor Civil Division (MCD)[1]		Lee town 41460
Census County Division (CCD)[2]		Jemez CCD 91650
Consolidated City		MILFORD 47500
Incorporated Place - Subject Area		Rome 63418
Incorporated Place - Other Area[3]		Davis 18100
Census Designated Place (CDP)[2]		Cochiti 16560

DESCRIPTION	SYMBOL	DESCRIPTION	SYMBOL
Interstate	10	Water Body	Pleasant Lake
U.S. Highway	2	Swamp or Marsh	Okefenokee Swamp
State Highway	4	Glacier	Bering Glacier
Other Road	Marsh Ln	Airport, Airfield, or Helicopter Landing Pad	Oxnard Airport
Cul-de-sac		College or University	Coll/Univ
Circle		Military	Fort Belvoir
Geographic Offset or Corridor		Prison or Juvenile Detention Center	P/JDC
4WD Trail, Stairway, Alley, Walkway, or Ferry		Cemetery	Powell Cmtry
Railroad	Southern RR	Golf Course	Pinehurst GlfCrs
Pipeline or Power Line		National Park or Forest	Yosemite NP
Ridge or Fence		Other Park	St Francis Park
Property Line or Nonvisible Boundary		Outside Subject Area	
Perennial Stream	Tumbling Cr	Inset Area	A1
Intermittent Stream	Piney Cr		
Mountain Peak or Hill	Mt. Baker		

Where state, county, and/or MCD/CCD boundaries coincide, the map shows the boundary symbol for only the highest-ranking of these boundaries. Where American Indian reservation and American Indian tribal subdivision boundaries coincide, the map shows only the American Indian reservation boundaries.

Entity names are followed by either their FIPS code or census code; parentheses indicate a census code.

1 'MCD*' indicates a false MCD. These are for Census Bureau use only.

2 The CCD and CDP boundaries represent statistical entities only and are not updated through the BAS.

3 Incorporated place name color corresponds to the incorporated place fill color.

Due to space limitations, some road names, along with other feature and geography names on the map, may not be shown.

The Census Bureau stores primary and alternate road names, but only primary road names are used to label the roads on these maps.

SUBJECT AREA COUNTIES ON MAP SHEET
48141 El Paso

OFF-RESERVATION TRUST LAND NAMES
T4755 Ysleta del Sur

Key to Adjacent Sheets

	1	
	2	3

Sheet Location within Entity

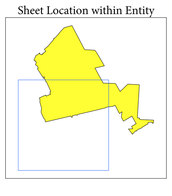

Sheet 2 of 3 PARENT sheets
Total Sheets: 4 (Index 1; Parent 3; Inset 0)

NAME: Socorro city (68636)
ENTITY TYPE: Incorporated Place
ST: Texas (48)
CO: El Paso (141)

INDEX OR PARENT SHEET #: 002
INSET SHEET #: 000000

2020 INCORPORATED-PLACE REF MAP (PARENT)
5330148000686360020000 00

All legal boundaries and names are as reported through the 2020 Boundary and Annexation Survey (BAS) and Boundary Validation Program (BVP). The boundaries shown on this map are for Census Bureau statistical data collection and tabulation purposes only; their depiction and designation for statistical purposes does not constitute a determination of jurisdictional authority or rights of ownership or entitlement.

Data Source: U.S. Census Bureau's MAF/TIGER database (TAB20), November 2020
Created by Geography Division: December 12, 2020

U.S. DEPARTMENT OF COMMERCE U.S. Census Bureau

Projection: Albers Equal Area Conic
Datum: NAD 83
Spheroid: GRS 80
1st Standard Parallel: 27 36 51
2nd Standard Parallel: 34 43 24
Central Meridian: -100 04 35
Latitude of Projection's Origin: 25 50 13
False Easting: 0
False Northing: 0

0 0.3 0.6 0.9 1.2 1.5 Kilometers
0 0.2 0.4 0.6 0.8 1 Miles
The plotted map scale is 1:12,500

N W E S

Boundary and Annexation Survey (BAS) ID: 14800068636
BAS Submission Deadline: March 1, 2021

PDF versions of the BAS maps are available at: www.census.gov/programs-surveys/bas/geographies.html

For more information, or to request additional maps, please email geo.bas@census.gov, call 1-800-972-5651, or visit www.census.gov/programs-surveys/bas.html.

GOVERNMENTAL UNIT REFERENCE MAP (2020): Socorro city, TX

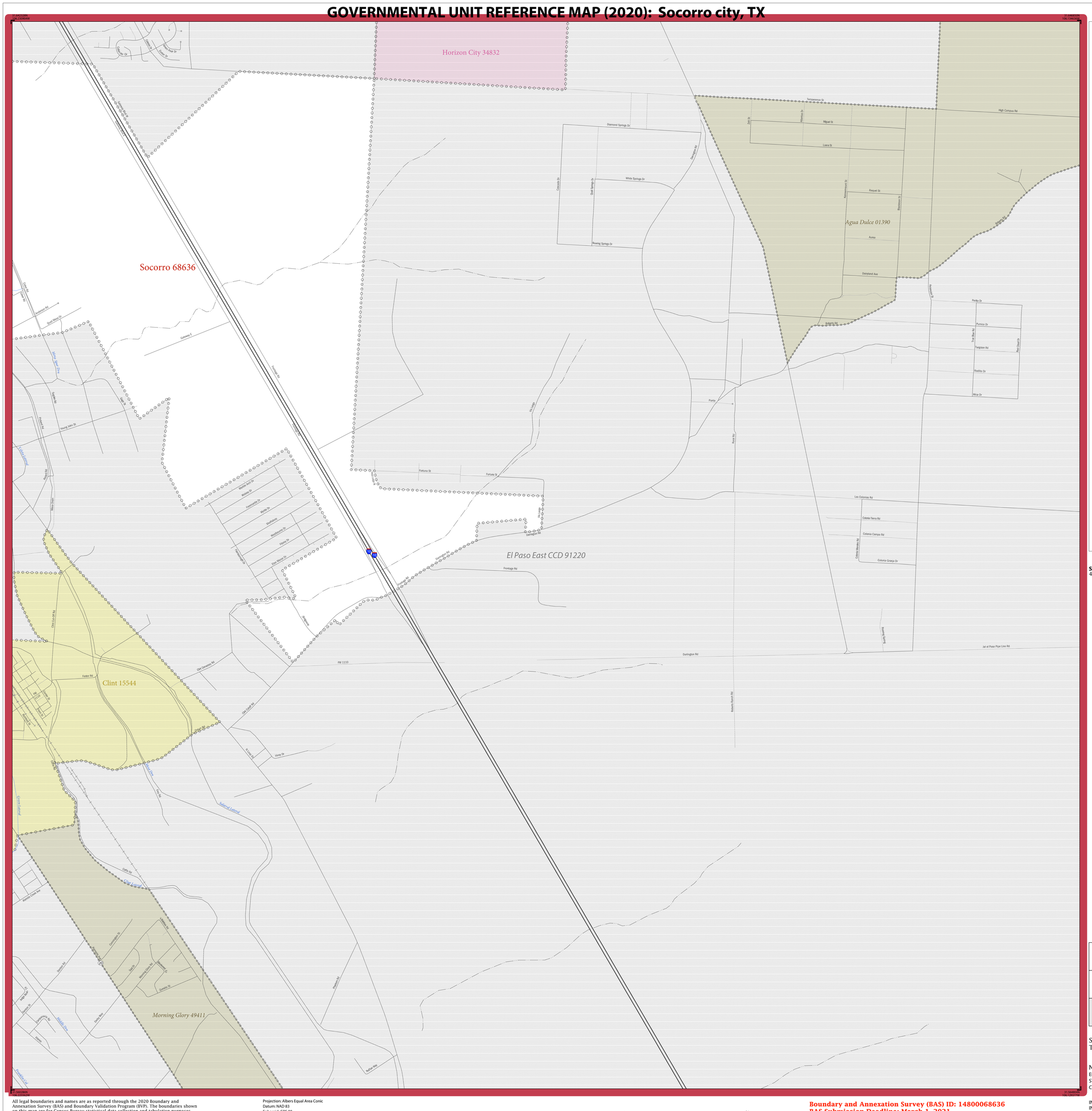
Horizon City 34832
Socorro 68636
Agua Dulce 01390
El Paso East CCD 91220
Clint 15544
Morning Glory 49411
Frontage Rd
Darlington Rd
Joe el Paso Pipe Line Rd
FM 1110
Clint Cemetery Rd
Clint Exit Rd
Fenter Rd
Diamond Springs Dr
White Springs Dr
Roaring Springs Dr
Tarnsemence St
High Campus Rd
Miguel St
Loera St
Roquet St
Dairyland Ave
Roberts Rd
Purisce Dr
Tungsten Rd
Radtke Dr
Mica Dr
Punta
Fortuna St
Las Colonias Rd
Colonia Tierra Rd
Colonia Campo Rd
Colonia Granja Dr
Gallegos Rd
Rivera Rd
Rivera Ranch Rd
Buffalo Way
Buffalo Springs
Southern Lateral
Clint Lateral
Morning Glory Rd
Morning Glory Dr
Quasar St
Aurora Cove Rd
Zaragoza Rd
Zaragoza Dr
Clint Cut-off Rd
Mission Rd
Mission Dr
Mesa Dr
Mesa Ridge Dr
Mesa Crest Dr
Mesa Vista Dr
Mesa Hills Dr
Mesa Top Dr
Mesa Ridge Rd
Mesa Crest Rd
Mesa Vista Rd
Mesa Hills Rd
Mesa Top Rd
Mesa Ridge Ln
Mesa Crest Ln
Mesa Vista Ln
Mesa Hills Ln
Mesa Top Ln
Mesa Ridge Cir
Mesa Crest Cir
Mesa Vista Cir
Mesa Hills Cir
Mesa Top Cir
Mesa Ridge Ct
Mesa Crest Ct
Mesa Vista Ct
Mesa Hills Ct
Mesa Top Ct
Mesa Ridge Pl
Mesa Crest Pl
Mesa Vista Pl
Mesa Hills Pl
Mesa Top Pl
Mesa Ridge Way
Mesa Crest Way
Mesa Vista Way
Mesa Hills Way
Mesa Top Way
Mesa Ridge Ter
Mesa Crest Ter
Mesa Vista Ter
Mesa Hills Ter
Mesa Top Ter
Mesa Ridge Trl
Mesa Crest Trl
Mesa Vista Trl
Mesa Hills Trl
Mesa Top Trl
Mesa Ridge Blvd
Mesa Crest Blvd
Mesa Vista Blvd
Mesa Hills Blvd
Mesa Top Blvd
Mesa Ridge Pkwy
Mesa Crest Pkwy
Mesa Vista Pkwy
Mesa Hills Pkwy
Mesa Top Pkwy
Mesa Ridge Xing
Mesa Crest Xing
Mesa Vista Xing
Mesa Hills Xing
Mesa Top Xing
Mesa Ridge Aly
Mesa Crest Aly
Mesa Vista Aly
Mesa Hills Aly
Mesa Top Aly
Mesa Ridge Bend
Mesa Crest Bend
Mesa Vista Bend
Mesa Hills Bend
Mesa Top Bend
Mesa Ridge Hts
Mesa Crest Hts
Mesa Vista Hts
Mesa Hills Hts
Mesa Top Hts
Mesa Ridge Mnr
Mesa Crest Mnr
Mesa Vista Mnr
Mesa Hills Mnr
Mesa Top Mnr
Mesa Ridge Mdw
Mesa Crest Mdw
Mesa Vista Mdw
Mesa Hills Mdw
Mesa Top Mdw
Mesa Ridge Grn
Mesa Crest Grn
Mesa Vista Grn
Mesa Hills Grn
Mesa Top Grn
Mesa Ridge Clb
Mesa Crest Clb
Mesa Vista Clb
Mesa Hills Clb
Mesa Top Clb
Mesa Ridge Ext
Mesa Crest Ext
Mesa Vista Ext
Mesa Hills Ext
Mesa Top Ext
Mesa Ridge Frk
Mesa Crest Frk
Mesa Vista Frk
Mesa Hills Frk
Mesa Top Frk
Mesa Ridge Spur
Mesa Crest Spur
Mesa Vista Spur
Mesa Hills Spur
Mesa Top Spur
Mesa Ridge Rnch
Mesa Crest Rnch
Mesa Vista Rnch
Mesa Hills Rnch
Mesa Top Rnch
Mesa Ridge Vly
Mesa Crest Vly
Mesa Vista Vly
Mesa Hills Vly
Mesa Top Vly
Mesa Ridge Wy
Mesa Crest Wy
Mesa Vista Wy
Mesa Hills Wy
Mesa Top Wy
Mesa Ridge Xrd
Mesa Crest Xrd
Mesa Vista Xrd
Mesa Hills Xrd
Mesa Top Xrd
Mesa Ridge Xpy
Mesa Crest Xpy
Mesa Vista Xpy
Mesa Hills Xpy
Mesa Top Xpy
Mesa Ridge Xwy
Mesa Crest Xwy
Mesa Vista Xwy
Mesa Hills Xwy
Mesa Top Xwy
Mesa Ridge Xing
Mesa Crest Xing
Mesa Vista Xing
Mesa Hills Xing
Mesa Top Xing