GOVERNMENTAL UNIT REFERENCE MAP (2020): Westlake town, TX

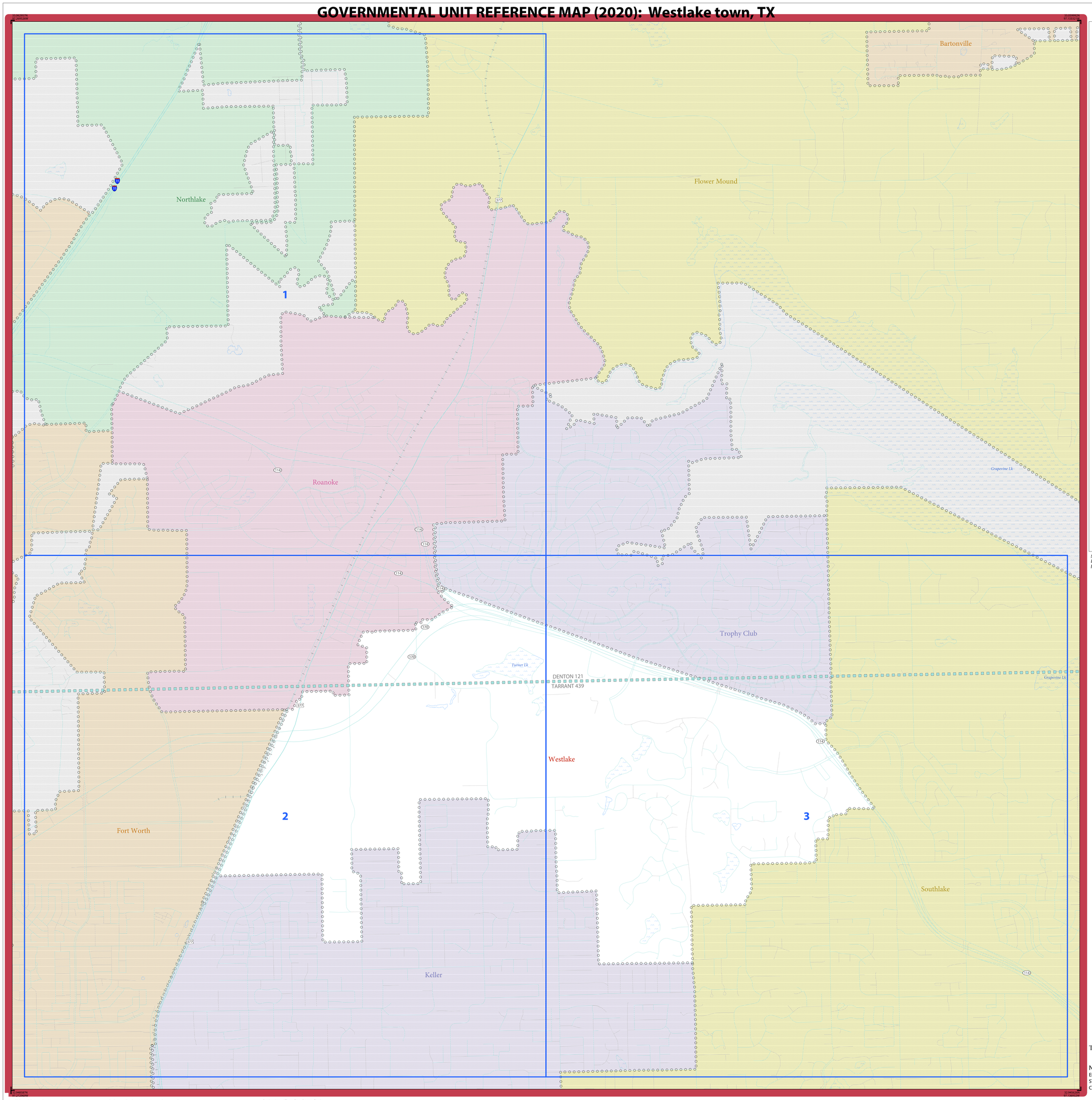

LEGEND

SYMBOL DESCRIPTION	SYMBOL	LABEL STYLE
Federal American Indian Reservation		L'ANSE RESERVATION (TA 1880)
Off-Reservation Trust Land		T1880
American Indian Tribal Subdivision		SHONTO (620)
Alaska Native Regional Corporation (ANRC)		*NANA ANRC 52120*
State (or statistically equivalent entity)		NEW YORK 36
County (or statistically equivalent entity)		ERIE 029
Minor Civil Division (MCD)[1]		Lee town 41460
Census County Division (CCD)[2]		*Jemez CCD 91650*
Consolidated City		MILFORD 47500
Incorporated Place - Subject Area		Rome 63418
Incorporated Place - Other Area[3]		Davis 18100
Census Designated Place (CDP)[2]		*Cochiti 16560*

DESCRIPTION	SYMBOL	DESCRIPTION	SYMBOL
Interstate	15	Water Body	Pleasant Lake
U.S. Highway	2	Swamp or Marsh	Okefenokee Swamp
State Highway	4	Glacier	Bering Glacier
Other Road	Marsh Ln	Airport, Airfield, or Helicopter Landing Pad	Oxnard Airport
Cul-de-sac		College or University	Coll/Univ
Circle		Military	Fort Belvoir
Geographic Offset or Corridor		Prison or Juvenile Detention Center	P/JDC
4WD Trail, Stairway, Alley, Walkway, or Ferry		Cemetery	Powell Cmtry
Railroad	Southern RR	Golf Course	Pinehurst Glfcrs
Pipeline or Power Line		National Park or Forest	Yosemite NP
Ridge or Fence		Other Park	St Francis Park
Property Line or Nonvisible Boundary		Outside Subject Area	
Perennial Stream	Tumbling Cr	Inset Area	A1
Intermittent Stream	Piney Cr		
Mountain Peak or Hill	Mt. Baker		

Where state, county, and/or MCD/CCD boundaries coincide, the map shows the boundary symbol for only the highest-ranking of these boundaries. Where American Indian reservation and American Indian tribal subdivision boundaries coincide, the map shows only the American Indian reservation boundaries.

Entity names are followed by either their FIPS code or census code; parentheses indicate a census code.

1 'MCD*' indicates a false MCD. These are for Census Bureau use only.

2 The CCD and CDP boundaries represent statistical entities only and are not updated through the BAS.

3 Incorporated place name color corresponds to the incorporated place fill color.

Due to space limitations, some road names, along with other feature and geography names on the map, may not be shown.

The Census Bureau stores primary and alternate road names, but only primary road names are used to label the roads on these maps.

Note: This index map sheet provides the map sheet configuration in relation to the subject entity. Due to scale limitations, map content may be simplified. Refer to parent and/or inset map sheets for detailed map content.

Total Sheets: 4 (Index 1; Parent 3; Inset 0)

NAME: Westlake town (77620)
ENTITY TYPE: Incorporated Place
ST: Texas (48)
CO: Denton (121), Tarrant (439)

INDEX OR PARENT SHEET #: 000
INSET SHEET #: 000000

2020 INCORPORATED PLACE REF MAP (INDEX)

5330148000776200000000

All legal boundaries and names are as reported through the 2020 Boundary and Annexation Survey (BAS) and Boundary Validation Program (BVP). The boundaries shown on this map are for Census Bureau statistical data collection and tabulation purposes only; their depiction and designation for statistical purposes does not constitute a determination of jurisdictional authority or rights of ownership or entitlement.

Data Source: U.S. Census Bureau's MAF/TIGER database (TAB20), November 2020
Created by Geography Division: December 12, 2020

U.S. DEPARTMENT OF COMMERCE U.S. Census Bureau

Projection: Albers Equal Area Conic
Datum: NAD 83
Spheroid: GRS 80
1st Standard Parallel: 27 36 51
2nd Standard Parallel: 34 43 24
Central Meridian: -100 04 35
Latitude of Projection's Origin: 25 50 13
False Easting: 0
False Northing: 0

0 0.5 1 1.5 2 2.5 Kilometers
0 0.3 0.6 0.9 1.2 1.5 Miles
The plotted map scale is 1:17,400

N W E S

Boundary and Annexation Survey (BAS) ID: 14800077620
BAS Submission Deadline: March 1, 2021

PDF versions of the BAS maps are available at:
www.census.gov/programs-surveys/bas/geographies.html

For more information, or to request additional maps, please email geo.bas@census.gov, call 1-800-972-5651, or visit www.census.gov/programs-surveys/bas.html.

United States Census Bureau

GOVERNMENTAL UNIT REFERENCE MAP (2020): Westlake town, TX

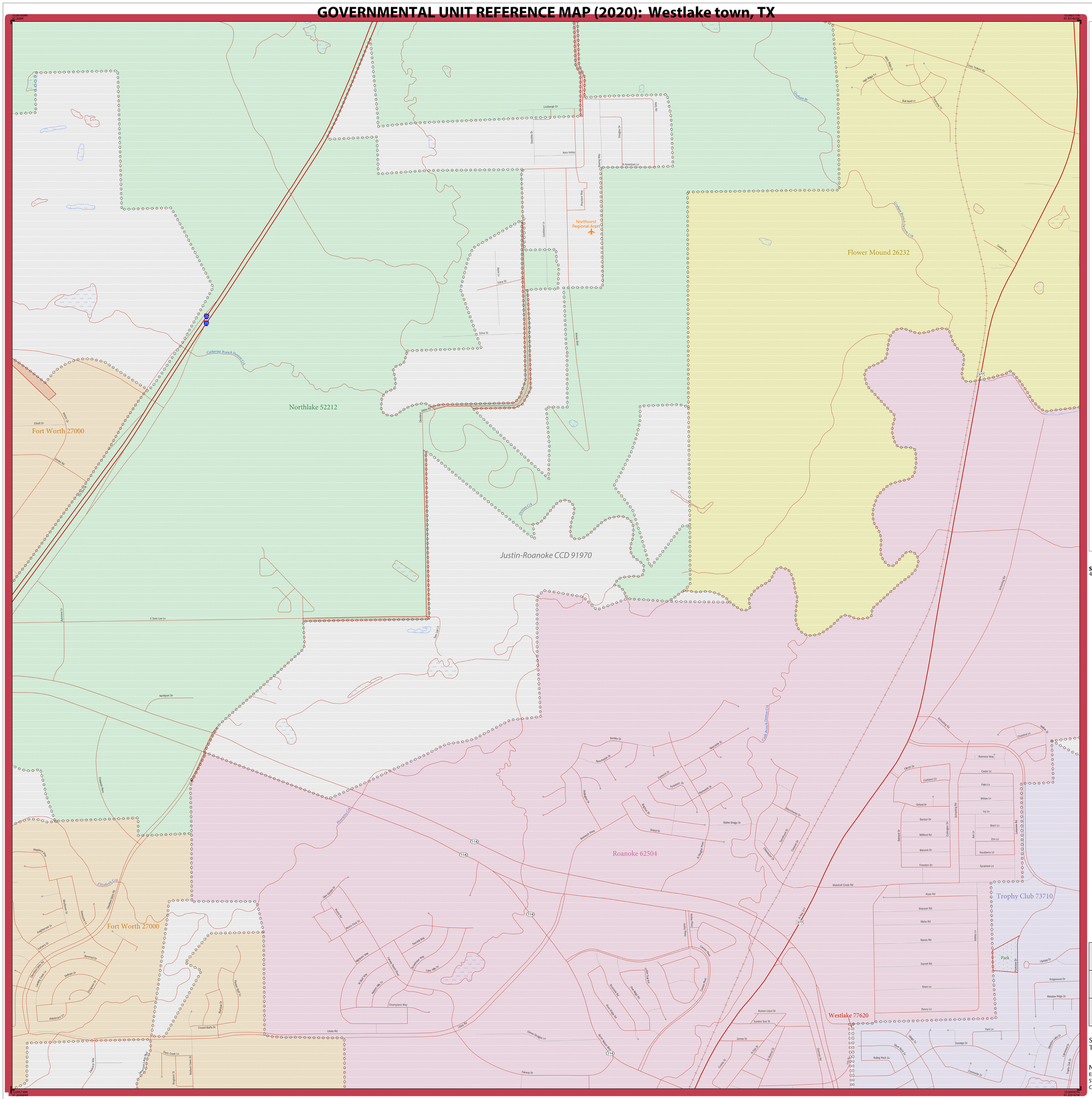
Flower Mound 26232
Northlake 52212
Fort Worth 27000
Justin-Roanoke CCD 91970
Roanoke 62504
Trophy Club 73710
Westlake 77620
Northwest Regional Arpt
Catherine Branch-Denton Crk
Cat Branch-Denton Crk
Hickory Crk
Elliott Dr
Denton Rd
Aurora Dr
E Sam Lee Ln
Northport Dr
Dobbins Pkwy
Roanoke Rd
Lindbergh Dr
Aero Valley
N American Ln
Edna St
Oak Grove Rd
Bentley Dr
Newcastle Dr
Bristol Dr
Blythe Bridge Dr
Bishop Dr
Hollywood Dr
Chesapeake Dr
Cottage Dr
Stafford Dr
Marshall Creek Rd
Alyse Rd
Branson Rd
Ricky Rd
Randy Rd
Darrell Rd
Steel Ln
Penny Ln
Robert Lloyd St
Sandra Sue St
James St
Cobb St
Cole St
Lipan St
Colorado St
Cedar Ln
Palm Ln
Willow Ln
Ivy Ln
Birch Ln
Elm Ln
Hackberry Ln
Sycamore Ln
Oxford Dr
Benton Dr
Milford Rd
Warwick Dr
Forrestor Dr
Park Ln
Durango Dr
Cimarron Dr
Rolling Rock Dr
Lipfield Dr
Ridgewood Dr
Meadow Ridge Dr
Lawrence Rd
Shoshone Rd
Chickasaw Rd
Cherokee Ln
Apache Dr
Ellicott Dr
Cortland Cir
Belmont Dr
Cardiganr Dr
Park
Fairway Dr
Champions Way
Council Bluffs Dr
Ulsby Rd
Lizzie Rd
Fleming Dr
Duck Creek Ln
Fawn Ridge Ln
Fawn Ridge Dr
Bryce Canyon Dr
Bryce Canyon Ln
Highland Way
Highland Ln
Highland Dr
Lake Hills Dr
Lake Hills Ln
Hickory Park Dr
Hickory Park Ln
Oak Grove Dr
Bonnie Rd
Knightsbridge Dr
Harbin Dr
Harwood Dr
Oxmoor Cir
Lively Creek Ln
Dalhart Dr
Shoreline Dr
Aldenbrook Ln
Knightsbridge Dr
Newport Dr
Meadows Dr
Dobbins Pkwy
Ringsby Rd
Flowerdale Dr
Rosewood Ln
Rhodes Dr
Bluegrass Dr
Bluegrass Ln
Fairway Hills
Rosewood Lake Dr
Bailard Creek Dr
Cedar Ridge Dr
Park
Lipan St
Colorado St
Cole St
Cobb St
Robert Lloyd St
Sandra Sue St
James St
Rolling Rock Dr
Cimarron Dr
Durango Dr
Park Ln
Meadow Ridge Dr
Lawrence Rd
Shoshone Rd
Chickasaw Rd
Cherokee Ln
Apache Dr
Ellicott Dr
Cortland Cir
Belmont Dr
Cardiganr Dr
Oxford Dr
Benton Dr
Milford Rd
Warwick Dr
Forrestor Dr
Park
Lipfield Dr
Ridgewood Dr

GOVERNMENTAL UNIT REFERENCE MAP (2020): Westlake town, TX

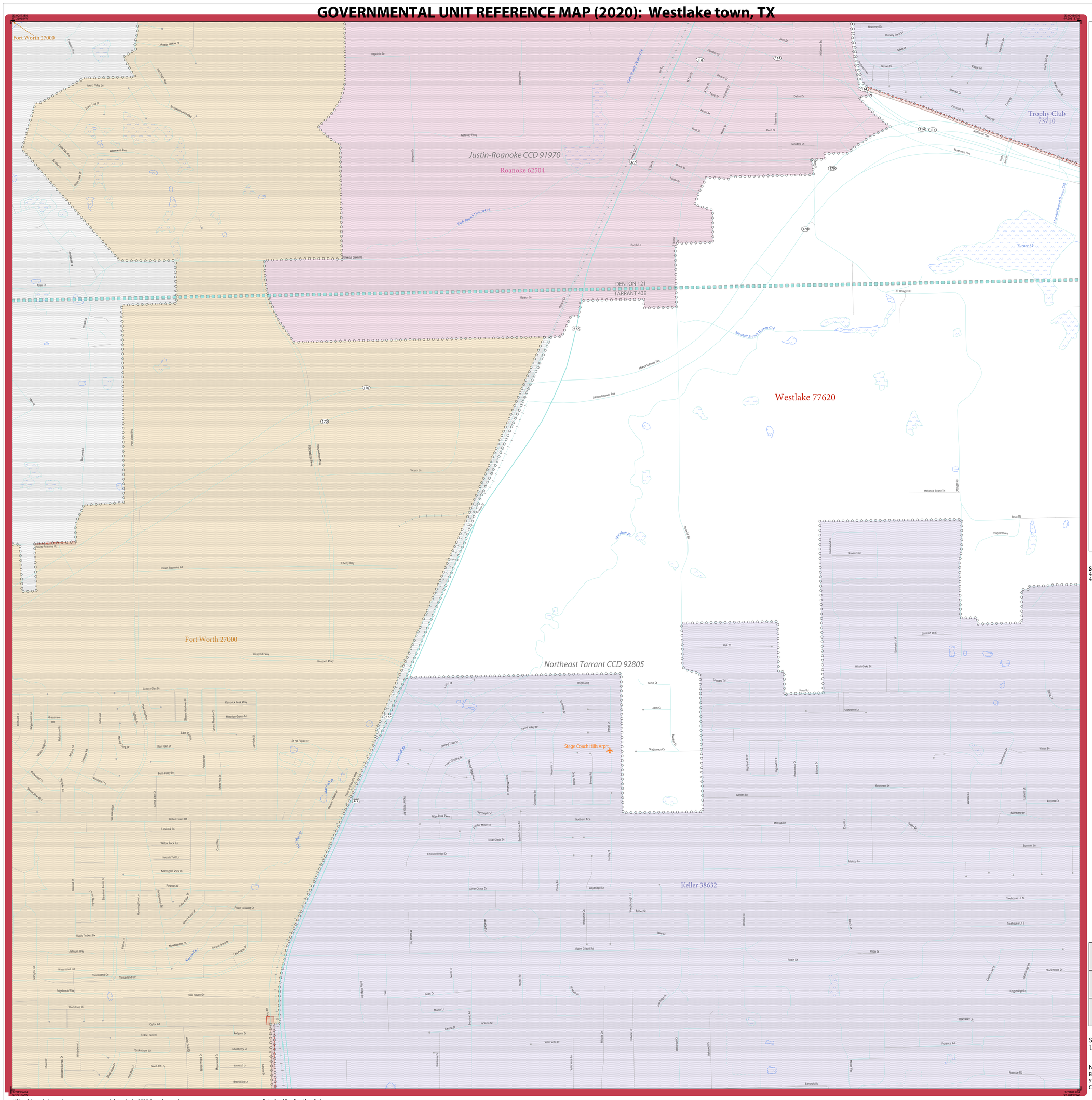
Fort Worth 27000
Justin-Roanoke CCD 91970
Roanoke 62504
Trophy Club 73710
DENTON 121
TARRANT 439
Westlake 77620
Northeast Tarrant CCD 92805
Stage Coach Hills Arprt
Keller 38632
Fort Worth 27000
Cade Branch Denton Crk
Marshall Branch Denton Crk
Turner Lk
Marshall Br
Alliance Gateway Fwy
Northwest Hwy
Roanoke Rd
Westport Pkwy
Keller-Haslet Rd
Haslet-Roanoke Rd
Liberty Way
Victory Ln
Mahdea Boone Trl
Dove Rd
Raven Trce
Lambert Ln S
Windy Oaks Dr
Hawthorne Ln
Garden Ln
Northern Trce
Melissa Dr
Melody Ln
Summer Ln
Treehouse Ln N
Treehouse Ln S
Robin Dr
Robin Cr
Mount Gilead Rd
Silver Chase Dr
Emerald Ridge Dr
Royal Glade Dr
Ridge Point Pkwy
Regal King
Oak Trl
Stagecoach Cir
Stave Ct
Janet Ct
Knox Rd
Tuscany Trce
Florence Rd
Blackwood St
Kingsbridge Ln
Stonecastle Dr
Winter Dr
Autumn Dr
Sherborne Dr
Belechase Dr
Ranoroff Rd
Valle Vista Ct
Green Ash Dr
Almond Ln
Brookwood Ln
Keller Haslet Rd
Willow Rock Ln
Hounds Tail Ln
Martingale View Ln
Pangaio Dr
Prairie Crossing Dr
Rustic Timbers Dr
Ashburn Way
Mountain Oak Ct
Newport Grove Dr
Lost Prairie Dr
Waterstone Rd
Timberland Dr
Edgebrook Way
Oak Haven Dr
Windstone Dr
Caylor Rd
Yellow Birch Dr
Redgum Dr
Soapberry Dr
Smokethorn Dr
Fern Valley Dr
Lazebark Ln
Grassy Glen Dr
Kendrick Peak Way
Meadow Green Trl
Red Robin Dr
Se-Ha-Pauk Rd
Lake Ln
Lake Oak Dr
Sheep Meadows Dr
Grosvenor Rd
Fairbanks Rd
Edmund Dr
Edgepoint Rd
Heron Hollow Rd
Glory Trl
Forest Rd
Prairie Ave
Sunset Valley Dr
Sheep Meadows Dr
Grosvenor Rd
Fairbanks Rd
Edmund Dr
Edgepoint Rd
Heron Hollow Rd
Glory Trl
Forest Rd
Prairie Ave
Sunset Valley Dr

GOVERNMENTAL UNIT REFERENCE MAP (2020): Westlake town, TX

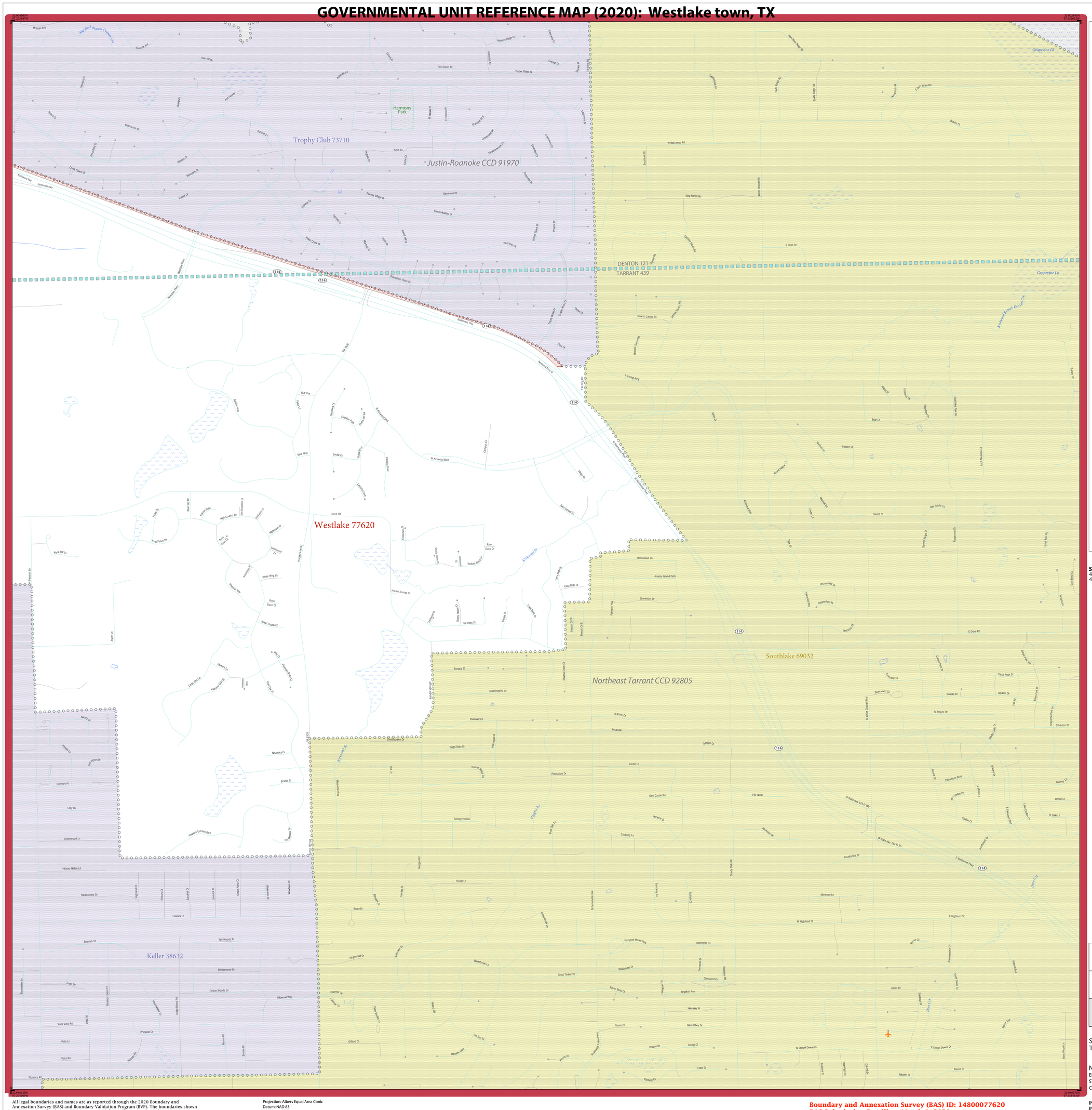

LEGEND

SYMBOL DESCRIPTION	SYMBOL	LABEL STYLE
Federal American Indian Reservation		L'ANSE RESERVATION (TA 1880)
Off-Reservation Trust Land		T1880
American Indian Tribal Subdivision		SHONTO (620)
Alaska Native Regional Corporation (ANRC)		NANA ANRC 52120
State (or statistically equivalent entity)		NEW YORK 36
County (or statistically equivalent entity)		ERIE 029
Minor Civil Division (MCD)[1]		Lee town 41460
Census County Division (CCD)[2]		Jemez CCD 91650
Consolidated City		MILFORD 47500
Incorporated Place - Subject Area		Rome 63418
Incorporated Place - Other Area[3]		Davis 18100
Census Designated Place (CDP)[2]		Cochiti 16560

DESCRIPTION	SYMBOL
Interstate	10
U.S. Highway	2
State Highway	4
Other Road	Marsh Ln
Cul-de-sac	
Circle	
Geographic Offset or Corridor	
4WD Trail, Stairway, Alley, Walkway, or Ferry	
Railroad	Southern RR
Pipeline or Power Line	
Ridge or Fence	
Property Line or Nonvisible Boundary	
Perennial Stream	Tumbling Cr
Intermittent Stream	Piney Cr
Mountain Peak or Hill	Mt. Baker

DESCRIPTION	SYMBOL
Water Body	Pleasant Lake
Swamp or Marsh	Okefenokee Swamp
Glacier	Bering Glacier
Airport, Airfield, or Helicopter Landing Pad	Oxnard Airport
College or University	Coll/Univ
Military	Fort Belvoir
Prison or Juvenile Detention Center	P/JDC
Cemetery	Powell Cmtry
Golf Course	Pinehurst GlfCrs
National Park or Forest	Yosemite NP
Other Park	St Francis Park
Outside Subject Area	
Inset Area	A1

Where state, county, and/or MCD/CCD boundaries coincide, the map shows the boundary symbol for only the highest-ranking of these boundaries. Where American Indian reservation and American Indian tribal subdivision boundaries coincide, the map shows only the American Indian reservation boundaries.

Entity names are followed by either their FIPS code or census code; parentheses indicate a census code.

1 'MCD*' indicates a false MCD. These are for Census Bureau use only.

2 The CCD and CDP boundaries represent statistical entities only and are not updated through the BAS.

3 Incorporated place name color corresponds to the incorporated place fill color.

Due to space limitations, some road names, along with other feature and geography names on the map, may not be shown.

The Census Bureau stores primary and alternate road names, but only primary road names are used to label the roads on these maps.

SUBJECT AREA COUNTIES ON MAP SHEET
48121 Denton
48439 Tarrant

Key to Adjacent Sheets

1		
2	3	

Sheet Location within Entity

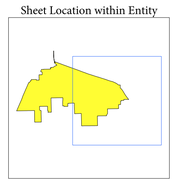

Sheet 3 of 3 PARENT sheets
Total Sheets: 4 (Index 1; Parent 3; Inset 0)

NAME: Westlake town (77620)
ENTITY TYPE: Incorporated Place
ST: Texas (48)
CO: Denton (121), Tarrant (439)

INDEX OR PARENT SHEET #: 003
INSET SHEET #: 000000

2020 INCORPORATED PLACE REF MAP (PARENT)

5330148000776200030000 0

All legal boundaries and names are as reported through the 2020 Boundary and Annexation Survey (BAS) and Boundary Validation Program (BVP). The boundaries shown on this map are for Census Bureau statistical data collection and tabulation purposes only; their depiction and designation for statistical purposes does not constitute a determination of jurisdictional authority or rights of ownership or entitlement.

Data Source: U.S. Census Bureau's MAF/TIGER database (TAB20), November 2020
Created by Geography Division: December 12, 2020

U.S. DEPARTMENT OF COMMERCE U.S. Census Bureau

Projection: Albers Equal Area Conic
Datum: NAD 83
Spheroid: GRS 80
1st Standard Parallel: 27 36 51
2nd Standard Parallel: 34 43 24
Central Meridian: -100 04 35
Latitude of Projection's Origin: 25 50 13
False Easting: 0
False Northing: 0

0 0.2 0.4 0.6 0.8 1 Kilometers
0 0.1 0.2 0.3 0.4 0.5 Miles
The plotted map scale is 1:8,500

N W E S

Boundary and Annexation Survey (BAS) ID: 14800077620
BAS Submission Deadline: March 1, 2021

PDF versions of the BAS maps are available at:
www.census.gov/programs-surveys/bas/geographies.html

For more information, or to request additional maps, please email geo.bas@census.gov, call 1-800-972-5651, or visit www.census.gov/programs-surveys/bas.html.

United States Census Bureau