GOVERNMENTAL UNIT REFERENCE MAP (2020): Saratoga Springs city, UT

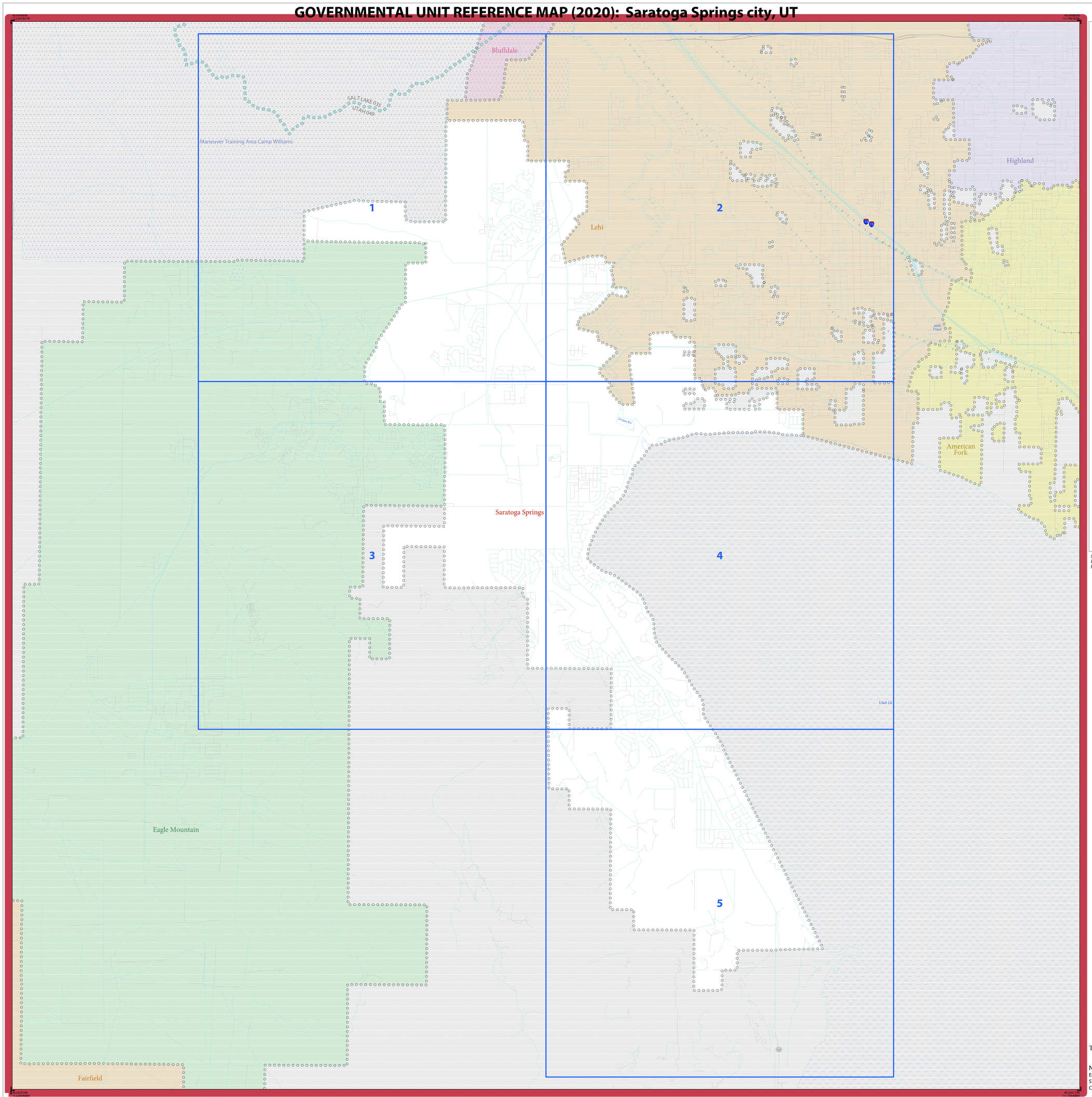

LEGEND

SYMBOL DESCRIPTION	SYMBOL	LABEL STYLE
Federal American Indian Reservation		L'ANSE RESERVATION (TA 1880)
Off-Reservation Trust Land		T1880
American Indian Tribal Subdivision		SHONTO (620)
Alaska Native Regional Corporation (ANRC)		*NANA ANRC 52120*
State (or statistically equivalent entity)		NEW YORK 36
County (or statistically equivalent entity)		ERIE 029
Minor Civil Division (MCD)[1]		Lee town 41460
Census County Division (CCD)[2]		*Jemez CCD 91650*
Consolidated City		MILFORD 47500
Incorporated Place - Subject Area		Rome 63418
Incorporated Place - Other Area[3]		Davis 18100
Census Designated Place (CDP)[2]		*Cochiti 16560*

DESCRIPTION	SYMBOL	DESCRIPTION	SYMBOL
Interstate	15	Water Body	Pleasant Lake
U.S. Highway	2	Swamp or Marsh	Okefenokee Swamp
State Highway	4	Glacier	Bering Glacier
Other Road	Marsh Ln	Airport, Airfield, or Helicopter Landing Pad	Oxnard Airport
Cul-de-sac		College or University	Coll/Univ
Circle		Military	Fort Belvoir
Geographic Offset or Corridor		Prison or Juvenile Detention Center	P/JDC
4WD Trail, Stairway, Alley, Walkway, or Ferry		Cemetery	Powell Cmtry
Railroad	Southern RR	Golf Course	Pinehurst Gl/Crs
Pipeline or Power Line		National Park or Forest	Yosemite NP
Ridge or Fence		Other Park	St Francis Park
Property Line or Nonvisible Boundary		Outside Subject Area	
Perennial Stream	Tumbling Cr	Inset Area	A1
Intermittent Stream	Piney Cr		
Mountain Peak or Hill	Mt. Baker		

Where state, county, and/or MCD/CCD boundaries coincide, the map shows the boundary symbol for only the highest-ranking of these boundaries. Where American Indian reservation and American Indian tribal subdivision boundaries coincide, the map shows only the American Indian reservation boundaries.

Entity names are followed by either their FIPS code or census code; parentheses indicate a census code.

1 'MCD*' indicates a false MCD. These are for Census Bureau use only.

2 The CCD and CDP boundaries represent statistical entities only and are not updated through the BAS.

3 Incorporated place name color corresponds to the incorporated place fill color.

Due to space limitations, some road names, along with other feature and geography names on the map, may not be shown.

The Census Bureau stores primary and alternate road names, but only primary road names are used to label the roads on these maps.

Note: This index map sheet provides the map sheet configuration in relation to the subject entity. Due to scale limitations, map content may be simplified. Refer to parent and/or inset map sheets for detailed map content.

Total Sheets: 6 (Index 1; Parent 5; Inset 0)

NAME: Saratoga Springs city (67825)
ENTITY TYPE: Incorporated Place
ST: Utah (49)
CO: Utah (049)

INDEX OR PARENT SHEET #: 000
INSET SHEET #: 000000

2020 INCORPORATED PLACE REF MAP (INDEX)

5330149000678250000000000

All legal boundaries and names are as reported through the 2020 Boundary and Annexation Survey (BAS) and Boundary Validation Program (BVP). The boundaries shown on this map are for Census Bureau statistical data collection and tabulation purposes only; their depiction and designation for statistical purposes does not constitute a determination of jurisdictional authority or rights of ownership or entitlement.

Data Source: U.S. Census Bureau's MAF/TIGER database (TAB20), November 2020
Created by Geography Division: December 12, 2020

U.S. DEPARTMENT OF COMMERCE U.S. Census Bureau

Projection: Albers Equal Area Conic
Datum: NAD 83
Spheroid: GRS 80
1st Standard Parallel: 37 49 54
2nd Standard Parallel: 41 10 02
Central Meridian: -111 32 46
Latitude of Projection's Origin: 36 59 52
False Easting: 0
False Northing: 0

0 0.8 1.6 2.4 3.2 4 Kilometers
0 0.5 1 1.5 2 2.5 Miles
The plotted map scale is 1:29,170

N W E S

Boundary and Annexation Survey (BAS) ID: 14900067825
BAS Submission Deadline: March 1, 2021

PDF versions of the BAS maps are available at: www.census.gov/programs-surveys/bas/geographies.html

For more information, or to request additional maps, please email geo.bas@census.gov, call 1-800-972-5651, or visit www.census.gov/programs-surveys/bas.html.

GOVERNMENTAL UNIT REFERENCE MAP (2020): Saratoga Springs city, UT

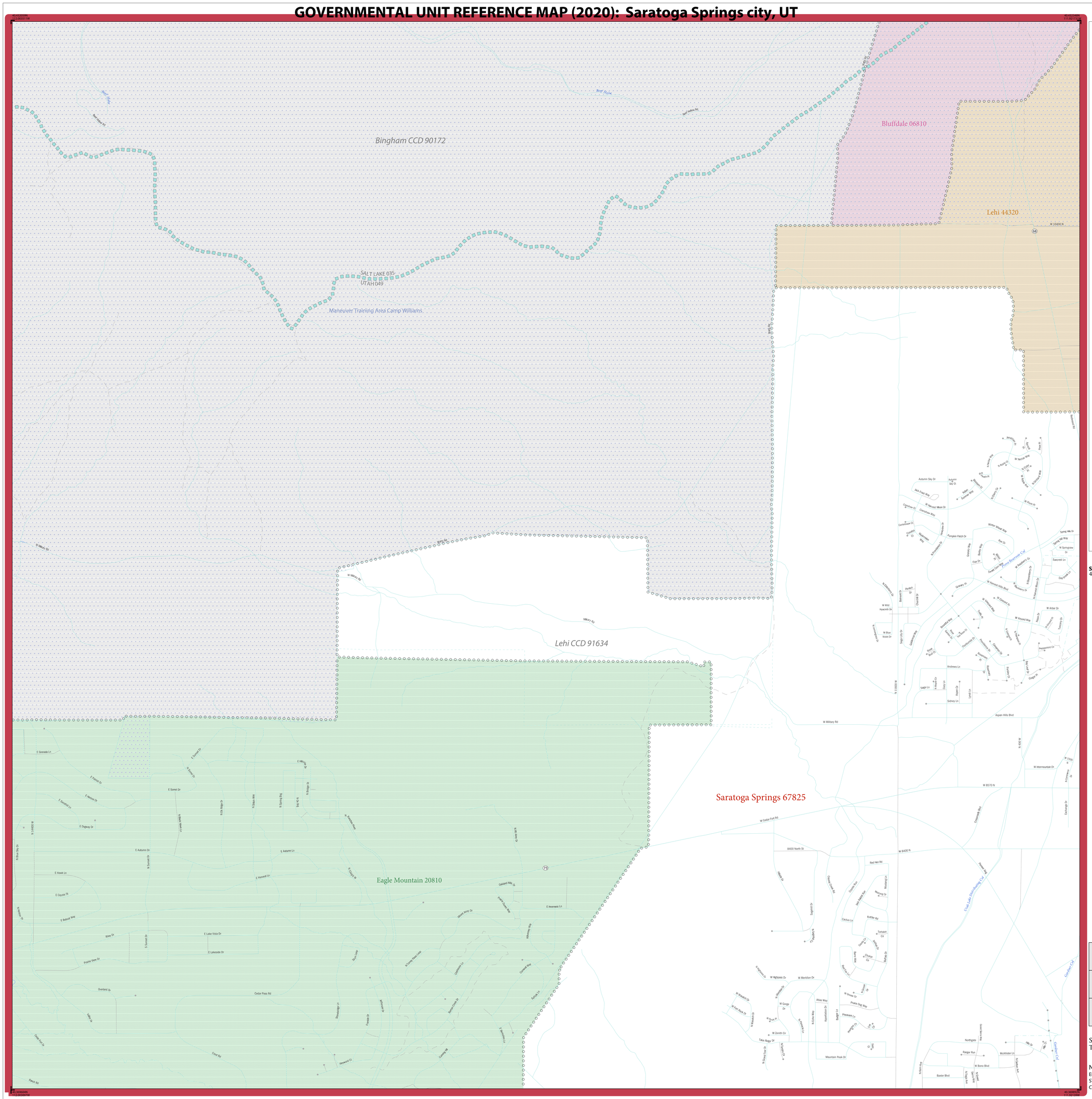

LEGEND

SYMBOL DESCRIPTION	SYMBOL	LABEL STYLE
Federal American Indian Reservation		L'ANSE RESERVATION (TA 1880)
Off-Reservation Trust Land		T1880
American Indian Tribal Subdivision		SHONTO (620)
Alaska Native Regional Corporation (ANRC)		NANA ANRC 52120
State (or statistically equivalent entity)		NEW YORK 36
County (or statistically equivalent entity)		ERIE 029
Minor Civil Division (MCD)[1]		Lee town 41460
Census County Division (CCD)[2]		Jemez CCD 91650
Consolidated City		MILFORD 47500
Incorporated Place - Subject Area		Rome 63418
Incorporated Place - Other Area[3]		Davis 18100
Census Designated Place (CDP)[2]		Cochiti 16560

DESCRIPTION	SYMBOL	DESCRIPTION	SYMBOL
Interstate	15	Water Body	Pleasant Lake
U.S. Highway	2	Swamp or Marsh	Okefenokee Swamp
State Highway	4	Glacier	Bering Glacier
Other Road	Marsh Ln	Airport, Airfield, or Helicopter Landing Pad	Oxnard Airport
Cul-de-sac		College or University	Coll/Univ
Circle		Military	Fort Belvoir
Geographic Offset or Corridor		Prison or Juvenile Detention Center	P/JDC
4WD Trail, Stairway, Alley, Walkway, or Ferry		Cemetery	Powell Cmtry
Railroad	Southern RR	Golf Course	Pinehurst Glfcrs
Pipeline or Power Line		National Park or Forest	Yosemite NP
Ridge or Fence		Other Park	St Francis Park
Property Line or Nonvisible Boundary		Outside Subject Area	
Perennial Stream	Tumbling Cr	Inset Area	A1
Intermittent Stream	Piney Cr		
Mountain Peak or Hill	Mt. Baker		

Where state, county, and/or MCD/CCD boundaries coincide, the map shows the boundary symbol for only the highest-ranking of these boundaries. Where American Indian reservation and American Indian tribal subdivision boundaries coincide, the map shows only the American Indian reservation boundaries.

Entity names are followed by either their FIPS code or census code; parentheses indicate a census code.

1 "MCD" indicates a false MCD. These are for Census Bureau use only.

2 The CCD and CDP boundaries represent statistical entities only and are not updated through the BAS.

3 Incorporated place name color corresponds to the incorporated place fill color.

Due to space limitations, some road names, along with other feature and geography names on the map, may not be shown.

The Census Bureau stores primary and alternate road names, but only primary road names are used to label the roads on these maps.

SUBJECT AREA COUNTIES ON MAP SHEET
49049 Utah

Key to Adjacent Sheets

	1	2
	3	4

Sheet Location within Entity

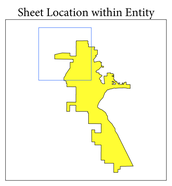

Sheet 1 of 5 PARENT sheets
Total Sheets: 6 (Index 1; Parent 5; Inset 0)

NAME: Saratoga Springs city (67825)
ENTITY TYPE: Incorporated Place
ST: Utah (49)
CO: Utah (049)

INDEX OR PARENT SHEET #: 001
INSET SHEET #: 000000

2020 INCORPORATED PLACE REF MAP (PARENT)
5330149000678250010000 00

All legal boundaries and names are as reported through the 2020 Boundary and Annexation Survey (BAS) and Boundary Validation Program (BVP). The boundaries shown on this map are for Census Bureau statistical data collection and tabulation purposes only; their depiction and designation for statistical purposes does not constitute a determination of jurisdictional authority or rights of ownership or entitlement.

Data Source: U.S. Census Bureau's MAF/TIGER database (TAB20), November 2020
Created by Geography Division: December 12, 2020

U.S. DEPARTMENT OF COMMERCE U.S. Census Bureau

Projection: Albers Equal Area Conic
Datum: NAD 83
Spheroid: GRS 80
1st Standard Parallel: 37 49 54
2nd Standard Parallel: 41 10 02
Central Meridian: -111 32 46
Latitude of Projection's Origin: 36 59 52
False Easting: 0
False Northing: 0

0 0.2 0.4 0.6 0.8 1 Kilometers
0 0.1 0.2 0.3 0.4 0.5 Miles
The plotted map scale is 1:9,500

N W E S

Boundary and Annexation Survey (BAS) ID: 14900067825
BAS Submission Deadline: March 1, 2021

PDF versions of the BAS maps are available at:
www.census.gov/programs-surveys/bas/geographies.html

For more information, or to request additional maps, please email geo.bas@census.gov, call 1-800-972-5651, or visit www.census.gov/programs-surveys/bas.html.

GOVERNMENTAL UNIT REFERENCE MAP (2020): Saratoga Springs city, UT

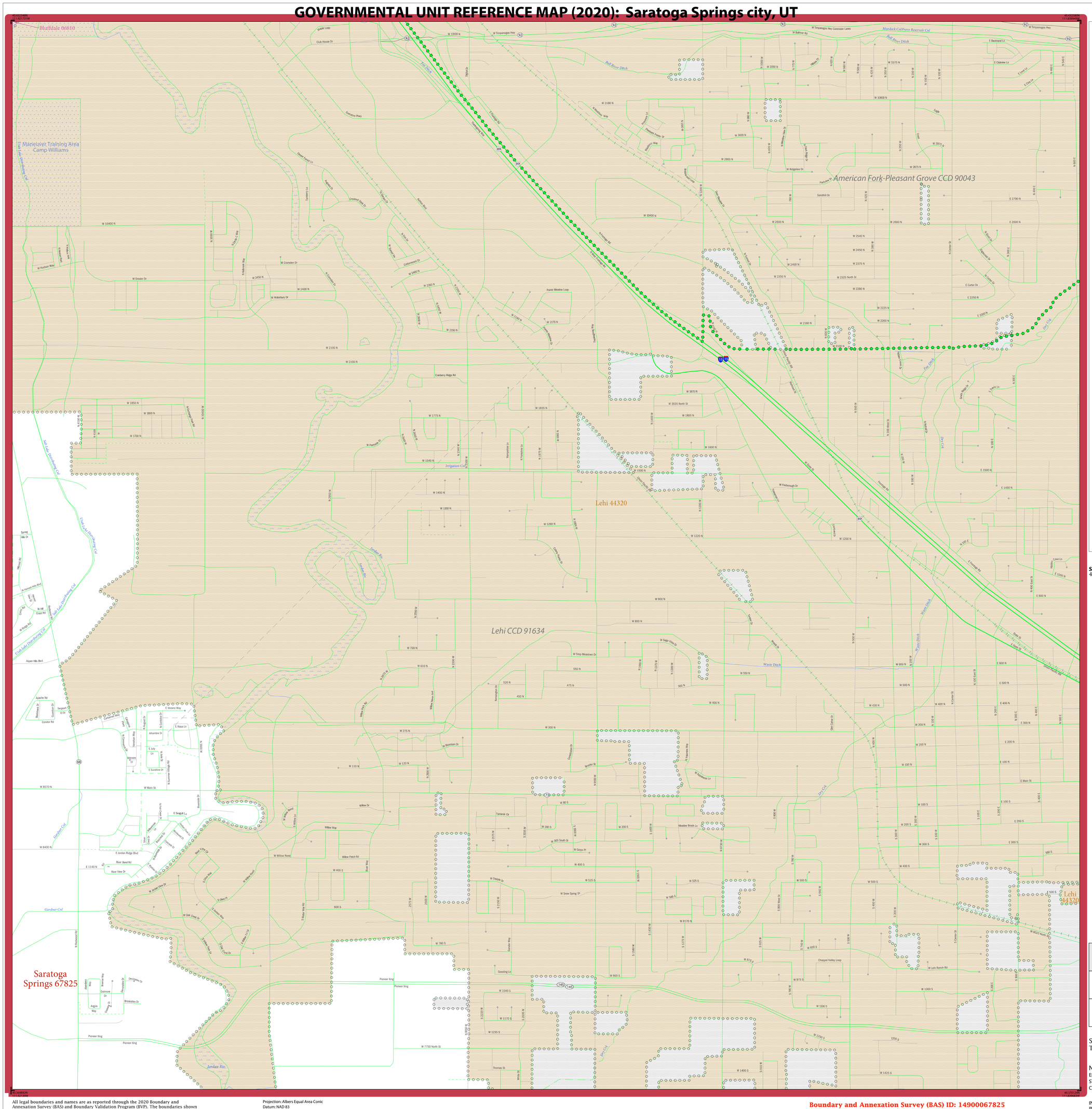

LEGEND

SYMBOL DESCRIPTION	SYMBOL	LABEL STYLE
Federal American Indian Reservation		L'ANSE RESERVATION (TA 1880)
Off-Reservation Trust Land		T1880
American Indian Tribal Subdivision		SHONTO (620)
Alaska Native Regional Corporation (ANRC)		NANA ANRC 52120
State (or statistically equivalent entity)		NEW YORK 36
County (or statistically equivalent entity)		ERIE 029
Minor Civil Division (MCD)[1]		Lee town 41460
Census County Division (CCD)[2]		Jemez CCD 91650
Consolidated City		MILFORD 47500
Incorporated Place - Subject Area		Rome 63418
Incorporated Place - Other Area[3]		Davis 18100
Census Designated Place (CDP)[2]		Cochiti 16560

DESCRIPTION	SYMBOL	DESCRIPTION	SYMBOL
Interstate	5	Water Body	Pleasant Lake
U.S. Highway	2	Swamp or Marsh	Okefenokee Swamp
State Highway	4	Glacier	Bering Glacier
Other Road	Marsh Ln	Airport, Airfield, or Helicopter Landing Pad	Oxnard Airport
Cul-de-sac		College or University	Coll/Univ
Circle		Military	Fort Belvoir
Geographic Offset or Corridor		Prison or Juvenile Detention Center	P/JDC
4WD Trail, Stairway, Alley, Walkway, or Ferry		Cemetery	Powell Cmtry
Railroad	Southern RR	Golf Course	Pinehurst Glfcrs
Pipeline or Power Line		National Park or Forest	Yosemite NP
Ridge or Fence		Other Park	St Francis Park
Property Line or Nonvisible Boundary		Outside Subject Area	
Perennial Stream	Tumbling Cr	Inset Area	A1
Intermittent Stream	Piney Cr		
Mountain Peak or Hill	Mt. Baker		

Where state, county, and/or MCD/CCD boundaries coincide, the map shows the boundary symbol for only the highest-ranking of these boundaries. Where American Indian reservation and American Indian tribal subdivision boundaries coincide, the map shows only the American Indian reservation boundaries.

Entity names are followed by either their FIPS code or census code; parentheses indicate a census code.

1 'MCD*' indicates a false MCD. These are for Census Bureau use only.

2 The CCD and CDP boundaries represent statistical entities only and are not updated through the BAS.

3 Incorporated place name color corresponds to the incorporated place fill color.

Due to space limitations, some road names, along with other feature and geography names on the map, may not be shown.

The Census Bureau stores primary and alternate road names, but only primary road names are used to label the roads on these maps.

SUBJECT AREA COUNTIES ON MAP SHEET
49049 Utah

Key to Adjacent Sheets

1	2	
3	4	

Sheet Location within Entity

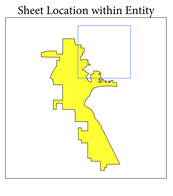

Sheet 2 of 5 PARENT sheets
Total Sheets: 6 (Index 1; Parent 5; Inset 0)

NAME: Saratoga Springs city (67825)
ENTITY TYPE: Incorporated Place
ST: Utah (49)
CO: Utah (049)

INDEX OR PARENT SHEET #: 002
INSET SHEET #: 000000

2020 INCORPORATED PLACE REF MAP (PARENT)

5330149000678250020000 00

All legal boundaries and names are as reported through the 2020 Boundary and Annexation Survey (BAS) and Boundary Validation Program (BVP). The boundaries shown on this map are for Census Bureau statistical data collection and tabulation purposes only; their depiction and designation for statistical purposes does not constitute a determination of jurisdictional authority or rights of ownership or entitlement.

Data Source: U.S. Census Bureau's MAF/TIGER database (TAB20), November 2020
Created by Geography Division: December 12, 2020

U.S. DEPARTMENT OF COMMERCE U.S. Census Bureau

Projection: Albers Equal Area Conic
Datum: NAD 83
Spheroid: GRS 80
1st Standard Parallel: 37 49 54
2nd Standard Parallel: 41 10 02
Central Meridian: -111 32 46
Latitude of Projection's Origin: 36 59 52
False Easting: 0
False Northing: 0

0 0.2 0.4 0.6 0.8 1 Kilometers
0 0.1 0.2 0.3 0.4 0.5 Miles
The plotted map scale is 1:9,500

N W E S

Boundary and Annexation Survey (BAS) ID: 14900067825
BAS Submission Deadline: March 1, 2021

PDF versions of the BAS maps are available at:
www.census.gov/programs-surveys/bas/geographies.html

For more information, or to request additional maps, please email geo.bas@census.gov, call 1-800-972-5651, or visit www.census.gov/programs-surveys/bas.html.

United States Census Bureau

GOVERNMENTAL UNIT REFERENCE MAP (2020): Saratoga Springs city, UT

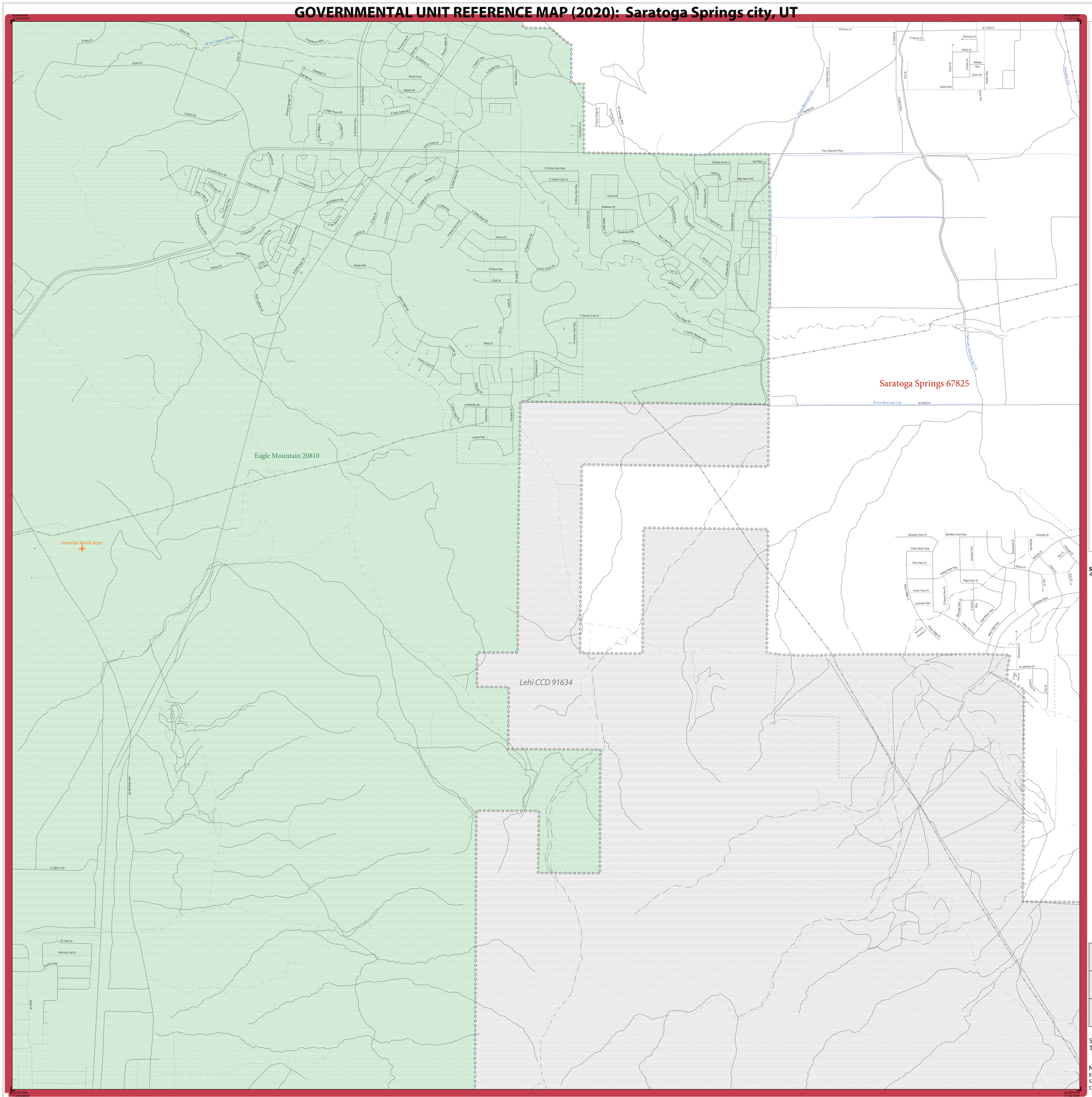
Saratoga Springs 67825
Eagle Mountain 20810
Lehi CCD 91634
Glenmar Ranch Arprt
W Evans Ln
W 7600 N
Pony Express Pkwy
Utah Lake Distributary Cnl
Provo Reservoir Cnl
W 6400 N
Meadow Side Dr
Meadow Crest Way
Cedar Bench Way
Pine View Dr
Regal View Dr
Cedar View Dr
Primrose Path
Alpine Dr
Lark Ln
Skyline Blvd
W Lindview Dr
Lindview Dr
Gondolier Ct
Lake View Dr
Ridge Manor Way
Valley View Dr
Meadow View Ct
Meadow Bluff Ct
Rocky Ridge Ct
Meadow Run
Rendezvous Dr
Fairmeade Dr
Sky Ct
Sky Cir
Lake Ln
Ridge Ln
Ridge View Dr
Ridge Rd
Ridge Way
Meadow Way
Natalie Way
Orion Rd
Taylor St
Lindsay St
Marie Way
Malia Ln
Kennedy Dr
W Mason Cir
N 11800 W
N 11900 West Dr
Frost Blvd
Pony Express Pkwy
Broken Arrow Ln
Red River
Oak Ridge
High Noon Ave
E Willow Oak Way
E Golden Oak Ln
N Willow Oak Way
Evans Dr
Bridleway Rd
Silver Bluff Dr
Pondersa Wy
Silver Creek Way
Silver Lake Pkwy
Sycamore Dr
Sycamore Ct
E Appaloosa Ln
Woodtown Blvd
Lost Ln
Addison Ave
Lindsay Ln
Arrow Ln
Dillons Dr
O'Fallons Way
Clark St
Evans Ranch Dr
E Harvest Crop Dr
E Silver Ridge Rd
E Golden Meadow Way
N Honey Field Way
Slow St
Hollow Grove Dr
Mesa Dr
Comanche Rd
Apache Trl
Yakima Way
Chippewa Dr
Green Valley Rd
Lake St
Rio Dr
Arcadia Way
Sandpiper Rd
Lookout Dr
Pearl Harbor Rd
N Pacific Rim Rd
E Trapshoot Rd
Hunter Dr
Sportsman Rd
Shooting Range Rd
Mule Valley Dr
E Bull Dozer Dr
E Golden Rock Rd
E Bird Hawk Ranch Rd
E Peregrine Rd
N Windhover Rd
E Wren Ln
E Wren Cir
N Nuthatch Hill Rd
N Nuthatch Cir
E Chipper Rd
E Eider Duck Rd
N Duck Lake Rd
Sunset Rd
Cedar Dr
Cedar Rd
Deer Rd
Kennecott Ln
Bar Mc Rd
Footrot Rd
Sheep Creek Rd
Sheep Creek Dr
Sheep Creek Ln
Sheep Ln
Sheep Trail
Royal Troon
Gulane Rd
E Ridge Route Rd
E Rock Creek Rd
N Bluestem Pkwy
N Bluestem Ct
N Bluestem Dr
N Bluestem Cir
Pioneer Springs Rd
Pioneer Springs Ct
Pioneer Springs Dr
Pioneer Springs Cir
Pioneer Springs Ln
Pioneer Springs Wy
Pioneer Springs Pl
Pioneer Springs Sq

GOVERNMENTAL UNIT REFERENCE MAP (2020): Saratoga Springs city, UT

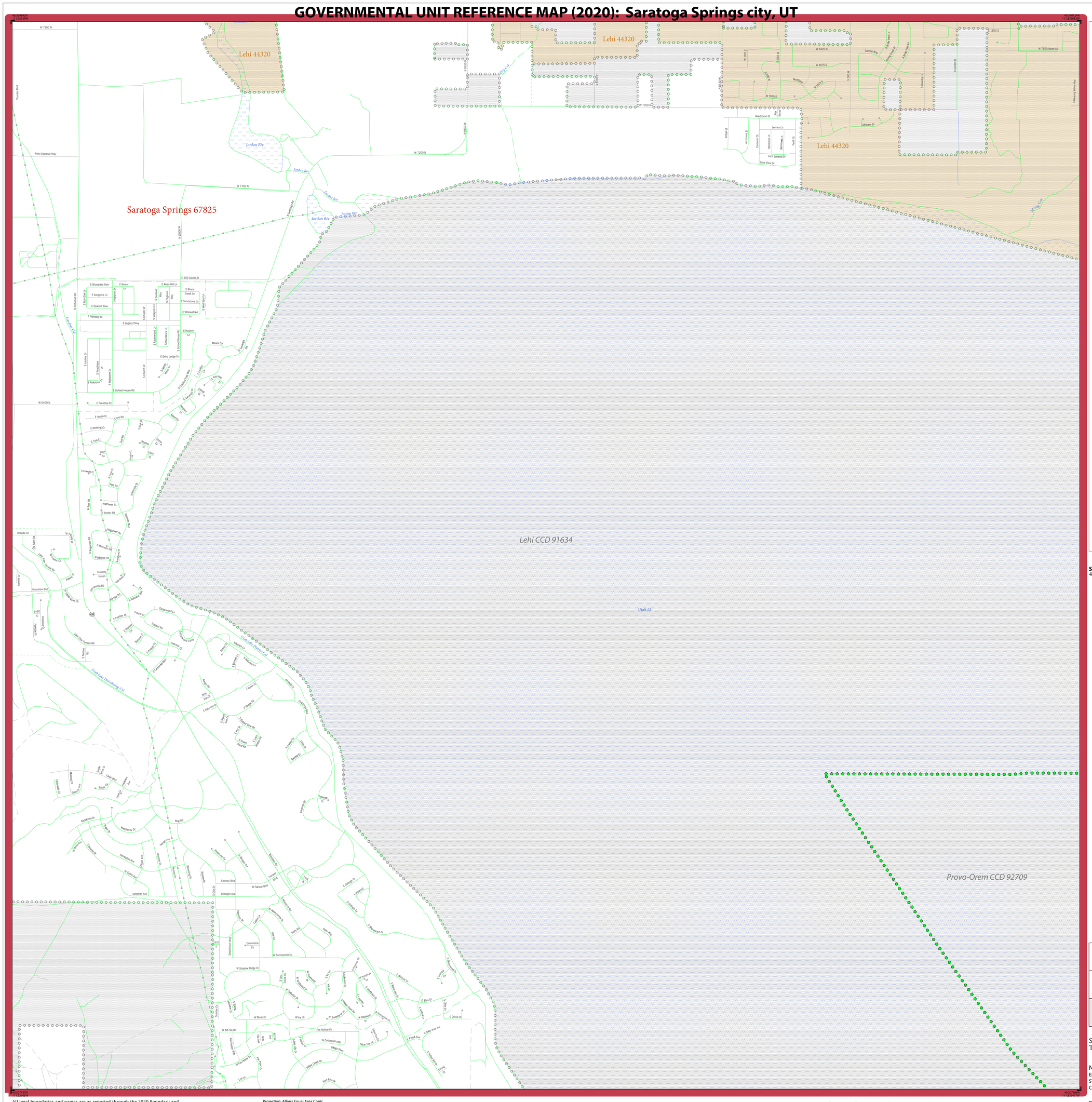
Lehi 44320
Lehi 44320
Lehi 44320
Saratoga Springs 67825
Jordan Riv
Lehi CCD 91634
Provo-Orem CCD 92709
Utah Lk
W 7600 N
W 7200 N
W 7105 N
W 6400 N
E 400 South St
Pony Express Pkwy
Thanksgiving Point
Ashton Blvd
Pioneer Crossing
Mountain View Corridor
Redwood Rd
Saratoga Rd
Grandview Blvd
Canyon View Blvd
Cedar Fort Rd
Fairway Blvd
Wrangler Ave
Cimarron Ave
Holy Way
Alpine Way
Columbine Cir
W Summerhill Dr
W Shadow Ridge Dr
W Bach Dr
W Ivy Ln
W Sweetbriar Dr
W Walnut Dr
W Kit Fox Dr
Fox Hollow Dr
W Cottontail Loop
Village Pkwy
Willow Creek Dr
Bird's Eye Dr
Silver Fox Dr
E Pitch Ave
E Bitter Root Ave
E Ohia Ln
E Blue Dr
E Bluegrass Row
E Ashgrove Ln
E Sawmill Row
E Memory Ct
E Legacy Pkwy
E Hudson Ln
E Echo Lodge Dr
E Schoolhouse Rd
E Paradise Ct
E Heron Ct
E Redwing Ct
E Teal Ct
E Emerald Ct
E Amber Rd
E Wagoner Rd
E Mountain View
E Wolfscrew Rd
E Hunters Haven
E Frontier Ct
E Frontier Dr
E Pioneer Ct
E Pioneer Dr
E Continental Blvd
E Cottonwood Ln
E Sawtooth Ln
E Sawtooth Dr
E Sawtooth Ct
E Sawtooth Pl
E Ridge Rd
E Ridge Ct
E Ridge Dr
E Ridge Pl
E Ridge Ln
E Ridge Way
E Ridge Cir
E Ridge Loop
E Ridge Pkwy
E Ridge Ave
E Ridge Blvd
E Ridge Rd
E Ridge Ln

GOVERNMENTAL UNIT REFERENCE MAP (2020): Saratoga Springs city, UT

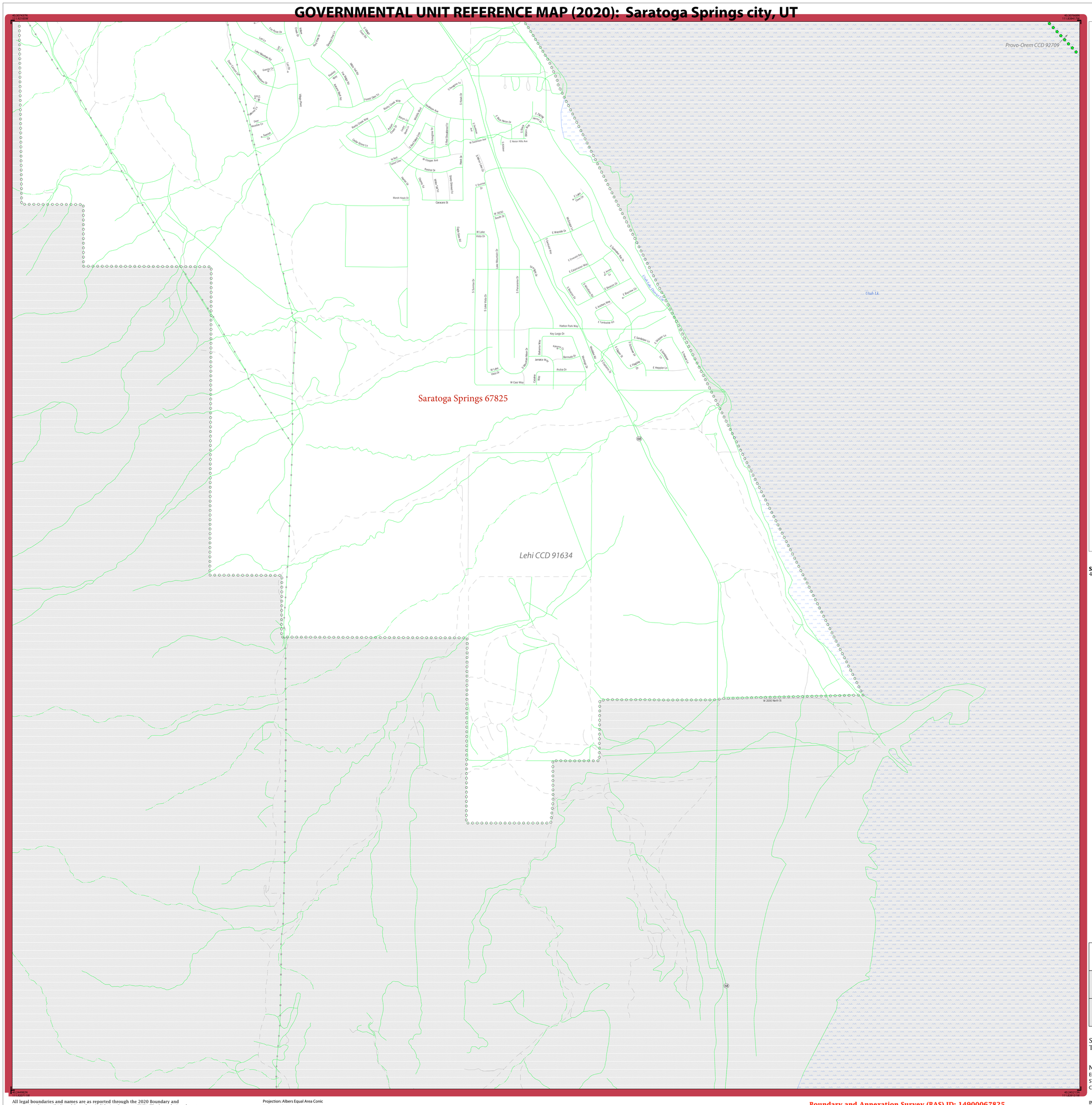
Provo-Orem CCD 92709
Utah Lk.
Saratoga Springs 67825
Lehi CCD 91634
Utah Lake Bypass Ch
W 2600 North St
Harbor Park Way
Key Largo Dr
Bahama Way
Jamaica Way
Bermuda Dr
Aruba Dr
Cabana Way
W Casi Way
W Lake Vista Dr
E Lake Vista Dr
S Lake Vista Dr
Lake Mountain Dr
S Pinelands Dr
S Sunrise Dr
E Spring Dr
W Spring Dr
W 3600 South St
S Saratoga Dr
E Wapiti Dr
E Cabernet Way
E Emerald Bay
E Cabernet Way
E Bayside Dr
E Bayside Cir
E Andrew Way
E Timbuwac Rd
E Sandpiper Ln
E Pelican Ln
E Heppler Ln
E Chapel Ln
E Chapel Dr
S Chapel Dr
S Saratoga Dr
S Pelican Dr
E Bayside Dr
E Bayside Ln
E Bayside Cir
E Bayside Ln
E Bayside Cir
E Bayside Ln
E Bayside Cir