# GOVERNMENTAL UNIT REFERENCE MAP (2020): Accomack County, VA

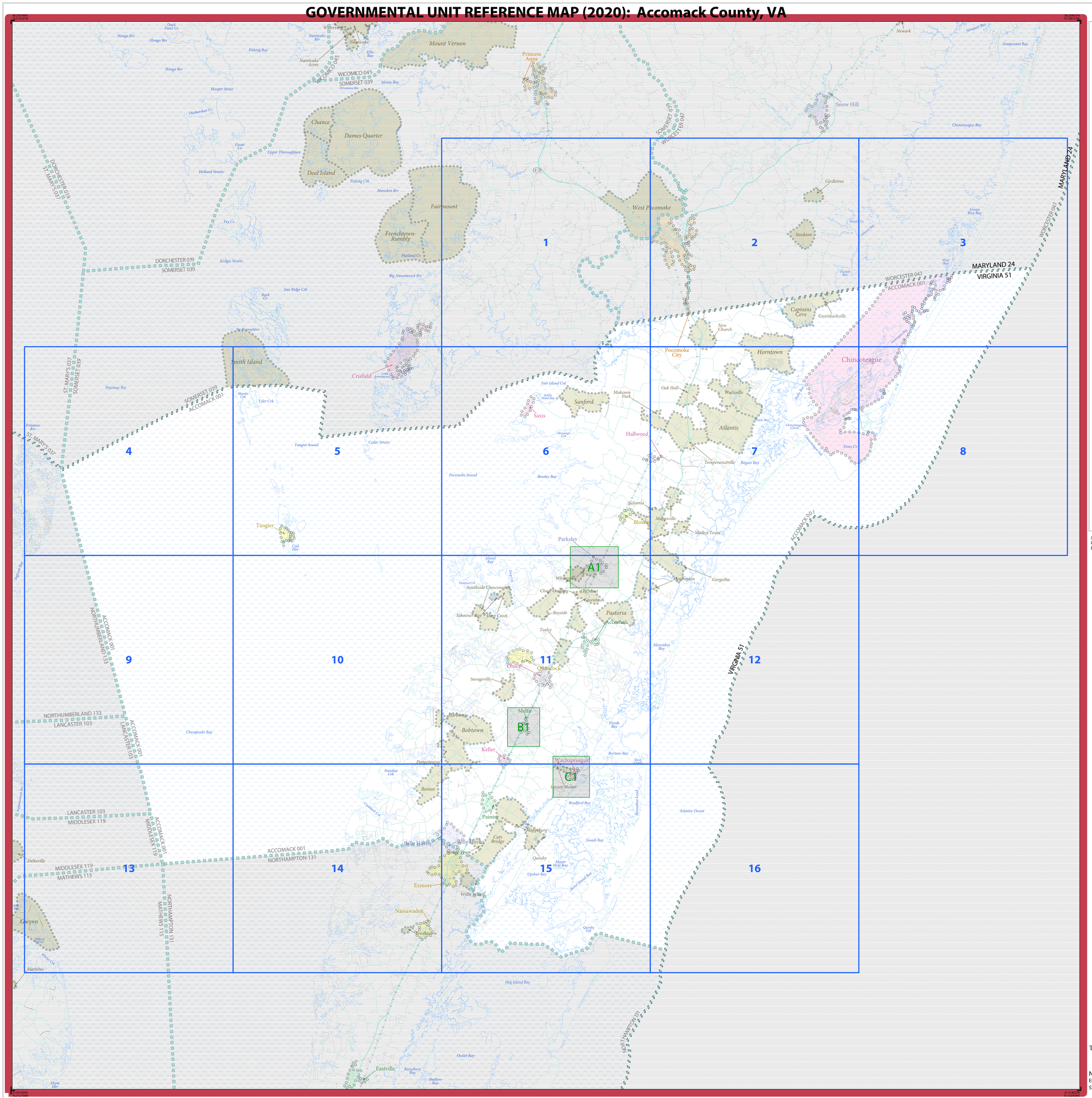
1
2
3
4
5
6
7
8
9
10
11
12
13
14
15
16
A1
B1
C1
MARYLAND 24
VIRGINIA 51
WICOMICO 045
SOMERSET 039
DORCHESTER 019
ST. MARY'S 037
WORCESTER 047
ACCOMACK 001
NORTHUMBERLAND 133
LANCASTER 103
MIDDLESEX 119
MATHEWS 115
NORTHAMPTON 131
Mount Vernon
Princess Anne
Snow Hill
Chance
Dames Quarter
Deal Island
Fairmount
Frenchtown-Rumbly
West Pocomoke
Stockton
Girdletree
Smith Island
Crisfield
Pocomoke City
Horntown
Chincoteague
Captains Cove
Greenbackville
New Church
Sanford
Saxis
Makemie Park
Hallwood
Wattsville
Oak Hall
Atlantic
Temperanceville
Tangier
Parksley
Nelsonia
Bloxom
Mappsville
Modest Town
Melfa
Onancock
Onley
Savageville
Pastoria
Accomac
Bobtown
Keller
Painter
Exmore
Nassawadox
Eastville
Cape Charles
Cheriton
Chesapeake Bay
Atlantic Ocean
Hog Island Bay
Outlet Bay
Pocomoke Sound
Tangier Sound
Cedar Straits
Kedges Straits
Hooper Strait
Holland Straits
Fishing Bay
Metompkin Bay
Chincoteague Bay
Sinepuxent Bay
Newport Bay
Green Run Bay
Burtons Bay
Floyds Bay
Swash Bay
Quinby Inlet
Bradford Bay
Upshur Bay
Mason Hole Bay
Revel Island Bay
Ramshorn Bay
Shallow Bay
Cobb Island
Deltaville
Cappahosic
Gwynn
Mathews
Gargatha
Melfa
Wachapreague
Locust Mount
Quinby
Nandua Crk
Pungoteague
Boston
Belle Haven
Onley Town
Willis Wharf
Franktown
Horn Hbr
Cold Hbr
Tyler Crk
Shanks Crk
Potomac Riv
Honga Riv
Wicomico Riv
Manokin Riv
Big Annemessex Riv
Little Annemessex Riv
Fairlands Crk
Fishing Crk
Great Cv
Upper Thoroughfare
Pry Cv
Back Cv
Joes Ridge Crk
Okahumkin Cv
Monie Bay
Fair Island Crk
Robins Hood Bay
Messongo Crk
Beasley Bay
Island Bay
Pocomoke Crk
Port Cv
Southside Chesconessex
Schooner Bay
Deep Creek
Chincoteague Bay
Tasley
Bayside
Chincoteague
Greenbush
Metompkin Bay
Savageville
Harborton
Floyds Bay
Burtons Bay
Bradford Bay
Swash Bay
Quinby
Upshur Bay
Mason Hole Bay
Revel Island Bay
Quinby Inlet
Hog Island Bay
Outlet

# GOVERNMENTAL UNIT REFERENCE MAP (2020): Accomack County, VA

## LEGEND

| SYMBOL DESCRIPTION | SYMBOL | LABEL STYLE |
|---|---|---|
| Federal American Indian Reservation | | L'ANSE RESERVATION (TA 1880) |
| Off-Reservation Trust Land | | T1880 |
| American Indian Tribal Subdivision | | SHONTO (620) |
| Alaska Native Regional Corporation (ANRC) | | *NANA ANRC 52120* |
| State (or statistically equivalent entity) | | NEW YORK 36 |
| County (or statistically equivalent entity) | | ERIE 029 |
| Minor Civil Division (MCD)[1] | | Lee town 41460 |
| Census County Division (CCD)[2] | | *Jemez CCD 91650* |
| Consolidated City | | MILFORD 47500 |
| Incorporated Place[3] | | Davis 18100 |
| Census Designated Place (CDP)[2] | | *Cochiti 16560* |

| DESCRIPTION | SYMBOL | DESCRIPTION | SYMBOL |
|---|---|---|---|
| Interstate | 5 | Water Body | *Pleasant Lake* |
| U.S. Highway | 2 | Swamp or Marsh | *Okefenokee Swamp* |
| State Highway or State Road | 4 | Glacier | *Bering Glacier* |
| Other Road | Marsh Ln | Airport, Airfield, or Helicopter Landing Pad | *Donald Airport* |
| Cul-de-sac | | College or University | Coll/Univ |
| Circle | | Military | Fort Belvoir |
| Geographic Offset or Corridor | | Prison or Juvenile Detention Center | P/JDC |
| 4WD Trail, Stairway, Alley, Walkway, or Ferry | | Cemetery | Powell Cmtry |
| Railroad | Southern RR | Golf Course | Pinehurst GlfCrs |
| Pipeline or Power Line | | National Park or Forest | Yosemite NP |
| Ridge or Fence | | Other Park | St Francis Park |
| Property Line or Nonvisible Boundary | | Outside Subject Area | |
| Perennial Stream | *Tumbling Cr* | Inset Area | A1 |
| Intermittent Stream | *Piney Cr* | | |
| Mountain Peak or Hill | *Mt. Baker* | | |

Where state, county, and/or MCD/CCD boundaries coincide, the map shows the boundary symbol for only the highest-ranking of these boundaries. Where American Indian reservation and American Indian tribal subdivision boundaries coincide, the map shows only the American Indian reservation boundaries.

Entity names are followed by either their FIPS code or census code; parentheses indicate a census code.

1 'MCD" indicates a false MCD. These are for Census Bureau use only.

2 The CCD and CDP boundaries represent statistical entities only and are not updated through the BAS.

3 Incorporated place name color corresponds to the incorporated place fill color.

Due to space limitations, some road names, along with other feature and geography names on the map, may not be shown.

The Census Bureau stores primary and alternate road names, but only primary road names are used to label the roads on these maps.

Key to Adjacent Sheets

| | | |
|---|---|---|
| | | |
| | 1 | 2 |
| 5 | 6 | 7 |

Sheet Location within Entity

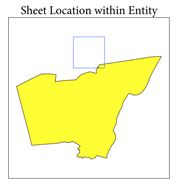

Sheet 1 of 16 PARENT sheets
Total Sheets: 20 (Index 1; Parent 16; Inset 3)

NAME: Accomack County (001)
ENTITY TYPE: County or statistically equivalent entity
ST: Virginia (51)

INDEX OR PARENT SHEET #: 001
INSET SHEET #: 000000

2020 COUNTY REF MAP (PARENT)

5346251001000000001000000

All legal boundaries and names are as reported through the 2020 Boundary and Annexation Survey (BAS) and Boundary Validation Program (BVP). The boundaries shown on this map are for Census Bureau statistical data collection and tabulation purposes only; their depiction and designation for statistical purposes does not constitute a determination of jurisdictional authority or rights of ownership or entitlement.

Data Source: U.S. Census Bureau's MAF/TIGER database (TAB20), November 2020
Created by Geography Division: December 09, 2020

U.S. DEPARTMENT OF COMMERCE U.S. Census Bureau

Projection: Albers Equal Area Conic
Datum: NAD 83
Spheroid: GRS 80
1st Standard Parallel: 37 01 51
2nd Standard Parallel: 38 58 44
Central Meridian: -79 25 16
Latitude of Projection's Origin: 36 32 38
False Easting: 0
False Northing: 0

0 0.8 1.6 2.4 3.2 4 Kilometers
0 0.5 1 1.5 2 2.5 Miles
The plotted map scale is 1:27,500

N W E S

**Boundary and Annexation Survey (BAS) ID: 25100100000**
**BAS Submission Deadline: March 1, 2021**

**PDF versions of the BAS maps are available at:**
**www.census.gov/programs-surveys/bas/geographies.html**

For more information, or to request additional maps, please email geo.bas@census.gov, call 1-800-972-5651, or visit www.census.gov/programs-surveys/bas.html.

United States Census Bureau

# GOVERNMENTAL UNIT REFERENCE MAP (2020): Accomack County, VA

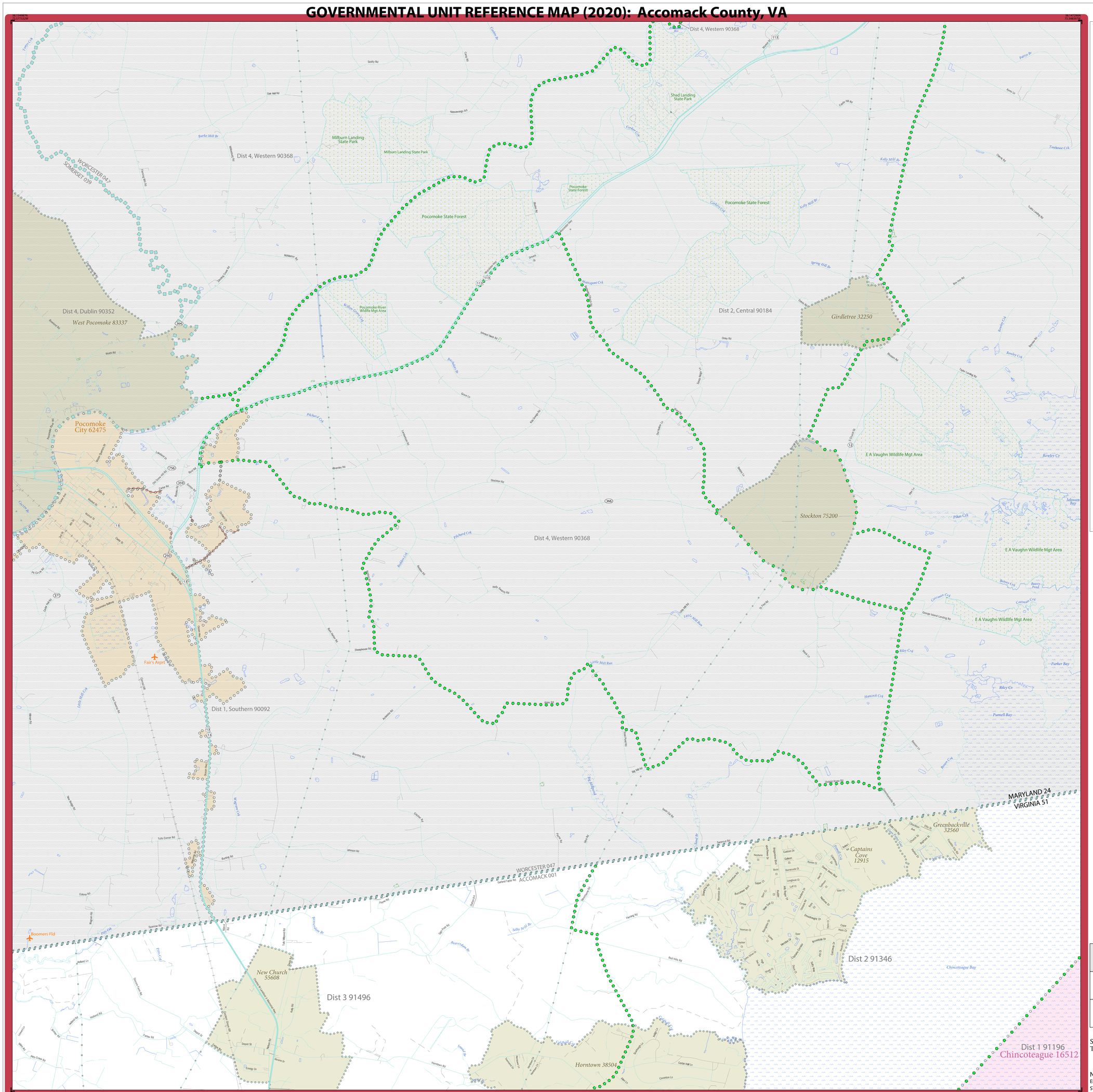


## LEGEND

| SYMBOL DESCRIPTION | SYMBOL | LABEL STYLE |
|---|---|---|
| Federal American Indian Reservation | | L'ANSE RESERVATION (TA 1880) |
| Off-Reservation Trust Land | | T1880 |
| American Indian Tribal Subdivision | | SHONTO (620) |
| Alaska Native Regional Corporation (ANRC) | | *NANA ANRC 52120* |
| State (or statistically equivalent entity) | | NEW YORK 36 |
| County (or statistically equivalent entity) | | ERIE 029 |
| Minor Civil Division (MCD)[1] | | Lee town 41460 |
| Census County Division (CCD)[2] | | *Jemez CCD 91650* |
| Consolidated City | | MILFORD 47500 |
| Incorporated Place[3] | | Davis 18100 |
| Census Designated Place (CDP)[2] | | *Cochiti 16560* |

| DESCRIPTION | SYMBOL |
|---|---|
| Interstate | 5 |
| U.S. Highway | 2 |
| State Highway or State Road | 4 |
| Other Road | Marsh Ln |
| Cul-de-sac | |
| Circle | |
| Geographic Offset or Corridor | |
| 4WD Trail, Stairway, Alley, Walkway, or Ferry | |
| Railroad | Southern RR |
| Pipeline or Power Line | |
| Ridge or Fence | |
| Property Line or Nonvisible Boundary | |
| Perennial Stream | *Tumbling Cr* |
| Intermittent Stream | *Piney Cr* |
| Mountain Peak or Hill | *Mt. Baker* |

| DESCRIPTION | SYMBOL |
|---|---|
| Water Body | *Pleasant Lake* |
| Swamp or Marsh | *Okefenokee Swamp* |
| Glacier | *Bering Glacier* |
| Airport, Airfield, or Helicopter Landing Pad | Dönärd Airfield |
| College or University | Coll/Univ |
| Military | Fort Belvoir |
| Prison or Juvenile Detention Center | P/JDC |
| Cemetery | Powell Cmtry |
| Golf Course | Pinehurst GlfCrs |
| National Park or Forest | Yosemite NP |
| Other Park | St Francis Park |
| Outside Subject Area | |
| Inset Area | A1 |

Where state, county, and/or MCD/CCD boundaries coincide, the map shows the boundary symbol for only the highest-ranking of these boundaries. Where American Indian reservation and American Indian tribal subdivision boundaries coincide, the map shows only the American Indian reservation boundaries.

Entity names are followed by either their FIPS code or census code; parentheses indicate a census code.

1 'MCD" indicates a false MCD. These are for Census Bureau use only.

2 The CCD and CDP boundaries represent statistical entities only and are not updated through the BAS.

3 Incorporated place name color corresponds to the incorporated place fill color.

Due to space limitations, some road names, along with other feature and geography names on the map, may not be shown.

The Census Bureau stores primary and alternate road names, but only primary road names are used to label the roads on these maps.

Key to Adjacent Sheets

| | | |
|---|---|---|
| | | |
| 1 | 2 | 3 |
| 6 | 7 | 8 |

Sheet Location within Entity

Sheet 2 of 16 PARENT sheets
Total Sheets: 20 (Index 1; Parent 16; Inset 3)

NAME: Accomack County (001)
ENTITY TYPE: County or statistically equivalent entity
ST: Virginia (51)

INDEX OR PARENT SHEET #: 002
INSET SHEET #: 000000

2020 COUNTY REF MAP (PARENT)

5346251001000000002000000

All legal boundaries and names are as reported through the 2020 Boundary and Annexation Survey (BAS) and Boundary Validation Program (BVP). The boundaries shown on this map are for Census Bureau statistical data collection and tabulation purposes only; their depiction and designation for statistical purposes does not constitute a determination of jurisdictional authority or rights of ownership or entitlement.

Data Source: U.S. Census Bureau's MAF/TIGER database (TAB20), November 2020
Created by Geography Division: December 09, 2020

U.S. DEPARTMENT OF COMMERCE U.S. Census Bureau

Projection: Albers Equal Area Conic
Datum: NAD 83
Spheroid: GRS 80
1st Standard Parallel: 37 01 51
2nd Standard Parallel: 38 58 44
Central Meridian: -79 25 16
Latitude of Projection's Origin: 36 32 38
False Easting: 0
False Northing: 0

0 0.8 1.6 2.4 3.2 4 Kilometers
0 0.5 1 1.5 2 2.5 Miles
The plotted map scale is 1:27,500

N W E S

**Boundary and Annexation Survey (BAS) ID: 25100100000**
**BAS Submission Deadline: March 1, 2021**

**PDF versions of the BAS maps are available at: www.census.gov/programs-surveys/bas/geographies.html**

For more information, or to request additional maps, please email geo.bas@census.gov, call 1-800-972-5651, or visit www.census.gov/programs-surveys/bas.html.

United States Census Bureau

# GOVERNMENTAL UNIT REFERENCE MAP (2020): Accomack County, VA

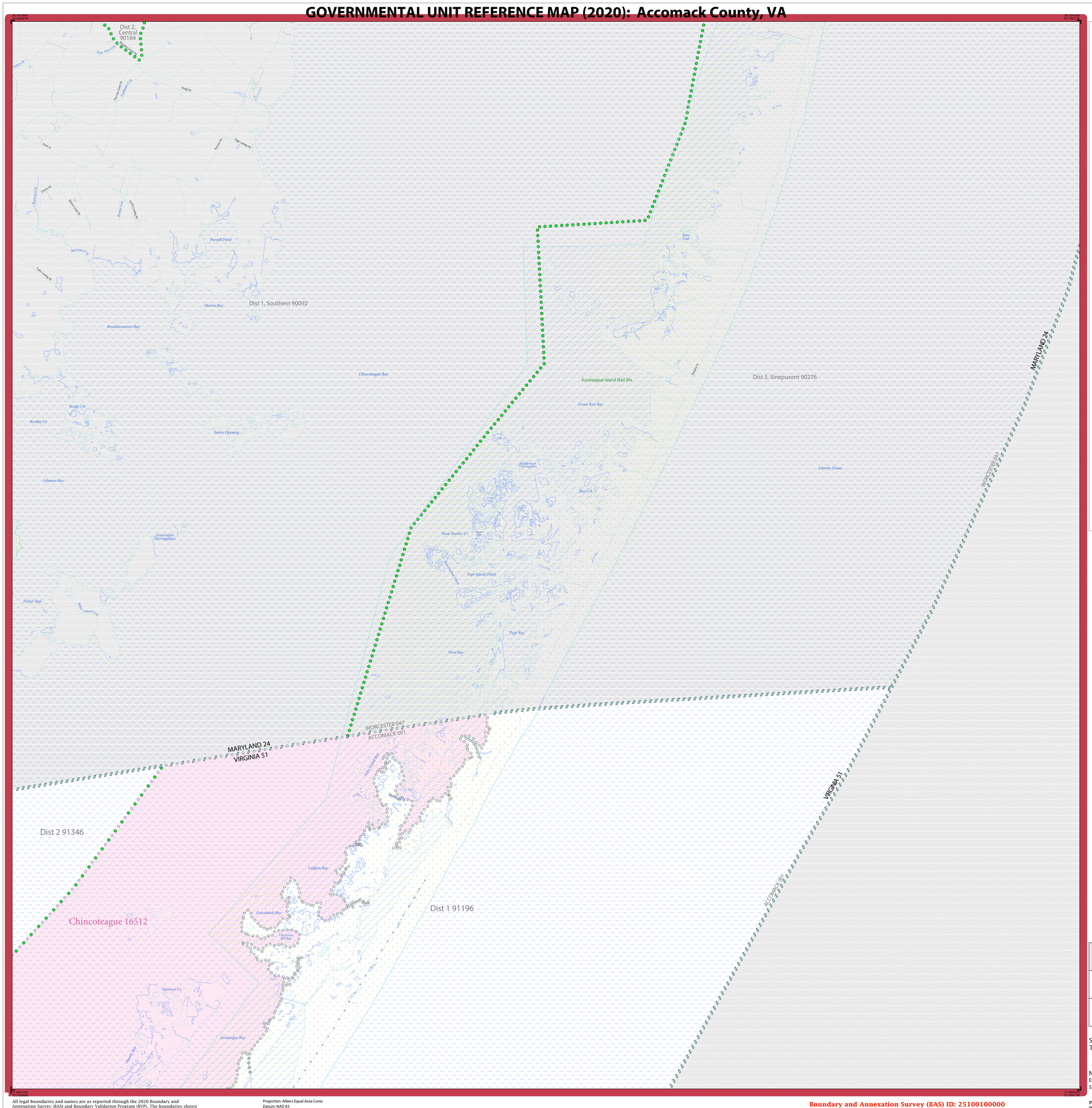


## LEGEND

| SYMBOL DESCRIPTION | SYMBOL | LABEL STYLE |
|---|---|---|
| Federal American Indian Reservation | | L'ANSE RESERVATION (TA 1880) |
| Off-Reservation Trust Land | | T1880 |
| American Indian Tribal Subdivision | | SHONTO (620) |
| Alaska Native Regional Corporation (ANRC) | | *NANA ANRC 52120* |
| State (or statistically equivalent entity) | | NEW YORK 36 |
| County (or statistically equivalent entity) | | ERIE 029 |
| Minor Civil Division (MCD)[1] | | Lee town 41460 |
| Census County Division (CCD)[2] | | *Jemez CCD 91650* |
| Consolidated City | | MILFORD 47500 |
| Incorporated Place[3] | | Davis 18100 |
| Census Designated Place (CDP)[2] | | *Cochiti 16560* |

| DESCRIPTION | SYMBOL | DESCRIPTION | SYMBOL |
|---|---|---|---|
| Interstate | 5 | Water Body | *Pleasant Lake* |
| U.S. Highway | 2 | Swamp or Marsh | *Okefenokee Swamp* |
| State Highway or State Road | 4 | Glacier | *Bering Glacier* |
| Other Road | Marsh Ln | Airport, Airfield, or Helicopter Landing Pad | Dönärd Airfield |
| Cul-de-sac | | College or University | Coll/Univ |
| Circle | | Military | Fort Belvoir |
| Geographic Offset or Corridor | | Prison or Juvenile Detention Center | P/JDC |
| 4WD Trail, Stairway, Alley, Walkway, or Ferry | | Cemetery | Powell Cmtry |
| Railroad | Southern RR | Golf Course | Pinehurst GlfCrs |
| Pipeline or Power Line | | National Park or Forest | Yosemite NP |
| Ridge or Fence | | Other Park | St Francis Park |
| Property Line or Nonvisible Boundary | | Outside Subject Area | |
| Perennial Stream | *Tumbling Cr* | Inset Area | A1 |
| Intermittent Stream | *Piney Cr* | | |
| Mountain Peak or Hill | *Mt. Baker* | | |

Where state, county, and/or MCD/CCD boundaries coincide, the map shows the boundary symbol for only the highest-ranking of these boundaries. Where American Indian reservation and American Indian tribal subdivision boundaries coincide, the map shows only the American Indian reservation boundaries.

Entity names are followed by either their FIPS code or census code; parentheses indicate a census code.

1 "MCD" indicates a false MCD. These are for Census Bureau use only.

2 The CCD and CDP boundaries represent statistical entities only and are not updated through the BAS.

3 Incorporated place name color corresponds to the incorporated place fill color.

Due to space limitations, some road names, along with other feature and geography names on the map, may not be shown.

The Census Bureau stores primary and alternate road names, but only primary road names are used to label the roads on these maps.

Key to Adjacent Sheets

| | | |
|---|---|---|
| | | |
| 2 | 3 | |
| 7 | 8 | |

Sheet Location within Entity

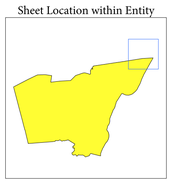

Sheet 3 of 16 PARENT sheets
Total Sheets: 20 (Index 1; Parent 16; Inset 3)

NAME: Accomack County (001)
ENTITY TYPE: County or statistically equivalent entity
ST: Virginia (51)

INDEX OR PARENT SHEET #: 003
INSET SHEET #: 000000

2020 COUNTY REF MAP (PARENT)

5346251001000000003000000

All legal boundaries and names are as reported through the 2020 Boundary and Annexation Survey (BAS) and Boundary Validation Program (BVP). The boundaries shown on this map are for Census Bureau statistical data collection and tabulation purposes only; their depiction and designation for statistical purposes does not constitute a determination of jurisdictional authority or rights of ownership or entitlement.

Data Source: U.S. Census Bureau's MAF/TIGER database (TAB20), November 2020
Created by Geography Division: December 09, 2020

U.S. DEPARTMENT OF COMMERCE U.S. Census Bureau

Projection: Albers Equal Area Conic
Datum: NAD 83
Spheroid: GRS 80
1st Standard Parallel: 37 01 51
2nd Standard Parallel: 38 58 44
Central Meridian: -79 25 16
Latitude of Projection's Origin: 36 32 38
False Easting: 0
False Northing: 0

0 0.8 1.6 2.4 3.2 4 Kilometers
0 0.5 1 1.5 2 2.5 Miles
The plotted map scale is 1:27,500

N W E S

**Boundary and Annexation Survey (BAS) ID: 25100100000**
**BAS Submission Deadline: March 1, 2021**

**PDF versions of the BAS maps are available at:**
**www.census.gov/programs-surveys/bas/geographies.html**

For more information, or to request additional maps, please email geo.bas@census.gov, call 1-800-972-5651, or visit www.census.gov/programs-surveys/bas.html.

United States Census Bureau

# GOVERNMENTAL UNIT REFERENCE MAP (2020): Accomack County, VA

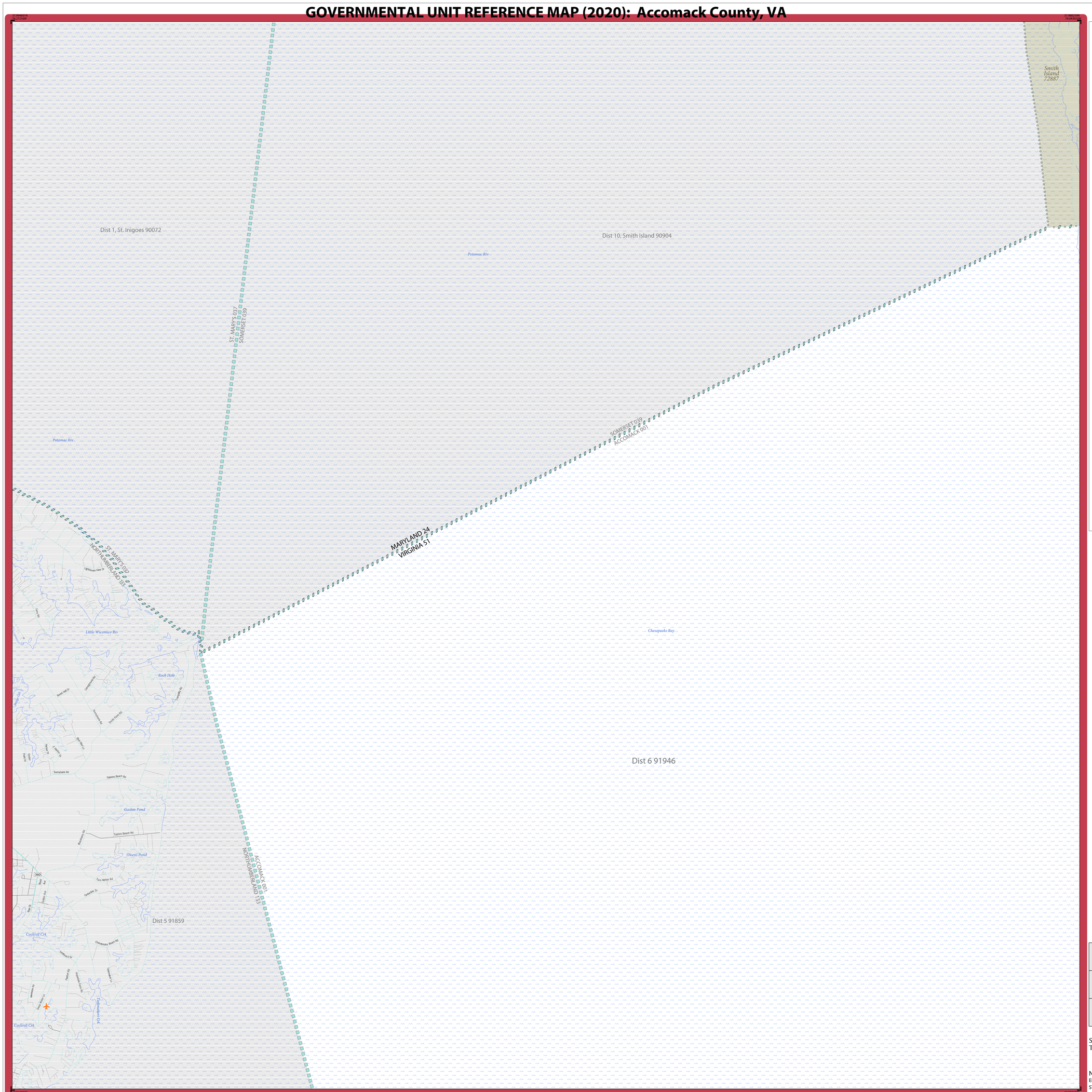


## LEGEND

| SYMBOL DESCRIPTION | SYMBOL | LABEL STYLE |
|---|---|---|
| Federal American Indian Reservation | | L'ANSE RESERVATION (TA 1880) |
| Off-Reservation Trust Land | | T1880 |
| American Indian Tribal Subdivision | | SHONTO (620) |
| Alaska Native Regional Corporation (ANRC) | | NANA ANRC 52120 |
| State (or statistically equivalent entity) | | NEW YORK 36 |
| County (or statistically equivalent entity) | | ERIE 029 |
| Minor Civil Division (MCD)[1] | | Lee town 41460 |
| Census County Division (CCD)[2] | | Jemez CCD 91650 |
| Consolidated City | | MILFORD 47500 |
| Incorporated Place[3] | | Davis 18100 |
| Census Designated Place (CDP)[2] | | Cochiti 16560 |

| DESCRIPTION | SYMBOL | DESCRIPTION | SYMBOL |
|---|---|---|---|
| Interstate | 5 | Water Body | Pleasant Lake |
| U.S. Highway | 2 | Swamp or Marsh | Okefenokee Swamp |
| State Highway or State Road | 4 | Glacier | Bering Glacier |
| Other Road | Marsh Ln | Airport, Airfield, or Helicopter Landing Pad | Dönärd Airport |
| Cul-de-sac | | College or University | Coll/Univ |
| Circle | | Military | Fort Belvoir |
| Geographic Offset or Corridor | | Prison or Juvenile Detention Center | P/JDC |
| 4WD Trail, Stairway, Alley, Walkway, or Ferry | | Cemetery | Powell Cmtry |
| Railroad | Southern RR | Golf Course | Pinehurst GlfCrs |
| Pipeline or Power Line | | National Park or Forest | Yosemite NP |
| Ridge or Fence | | Other Park | St Francis Park |
| Property Line or Nonvisible Boundary | | Outside Subject Area | |
| Perennial Stream | Tumbling Cr | Inset Area | A1 |
| Intermittent Stream | Piney Cr | | |
| Mountain Peak or Hill | Mt. Baker | | |

Where state, county, and/or MCD/CCD boundaries coincide, the map shows the boundary symbol for only the highest-ranking of these boundaries. Where American Indian reservation and American Indian tribal subdivision boundaries coincide, the map shows only the American Indian reservation boundaries.

Entity names are followed by either their FIPS code or census code; parentheses indicate a census code.

1 'MCD" indicates a false MCD. These are for Census Bureau use only.

2 The CCD and CDP boundaries represent statistical entities only and are not updated through the BAS.

3 Incorporated place name color corresponds to the incorporated place fill color.

Due to space limitations, some road names, along with other feature and geography names on the map, may not be shown.

The Census Bureau stores primary and alternate road names, but only primary road names are used to label the roads on these maps.

Key to Adjacent Sheets

| | | |
|---|---|---|
| | | |
| | 4 | 5 |
| | 9 | 10 |

Sheet Location within Entity

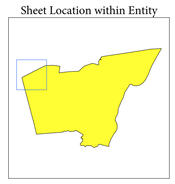

Sheet 4 of 16 PARENT sheets
Total Sheets: 20 (Index 1; Parent 16; Inset 3)

NAME: Accomack County (001)
ENTITY TYPE: County or statistically equivalent entity
ST: Virginia (51)

INDEX OR PARENT SHEET #: 004
INSET SHEET #: 000000

2020 COUNTY REF MAP (PARENT)

5346251001000000004000000

All legal boundaries and names are as reported through the 2020 Boundary and Annexation Survey (BAS) and Boundary Validation Program (BVP). The boundaries shown on this map are for Census Bureau statistical data collection and tabulation purposes only; their depiction and designation for statistical purposes does not constitute a determination of jurisdictional authority or rights of ownership or entitlement.

Data Source: U.S. Census Bureau's MAF/TIGER database (TAB20), November 2020
Created by Geography Division: December 09, 2020

U.S. DEPARTMENT OF COMMERCE U.S. Census Bureau

Projection: Albers Equal Area Conic
Datum: NAD 83
Spheroid: GRS 80
1st Standard Parallel: 37 01 51
2nd Standard Parallel: 38 58 44
Central Meridian: -79 25 16
Latitude of Projection's Origin: 36 32 38
False Easting: 0
False Northing: 0

0 0.8 1.6 2.4 3.2 4 Kilometers
0 0.5 1 1.5 2 2.5 Miles
The plotted map scale is 1:27,500

N W E S

**Boundary and Annexation Survey (BAS) ID: 25100100000**
**BAS Submission Deadline: March 1, 2021**

**PDF versions of the BAS maps are available at:**
**www.census.gov/programs-surveys/bas/geographies.html**

For more information, or to request additional maps, please email geo.bas@census.gov, call 1-800-972-5651, or visit www.census.gov/programs-surveys/bas.html.

United States Census Bureau

# GOVERNMENTAL UNIT REFERENCE MAP (2020): Accomack County, VA

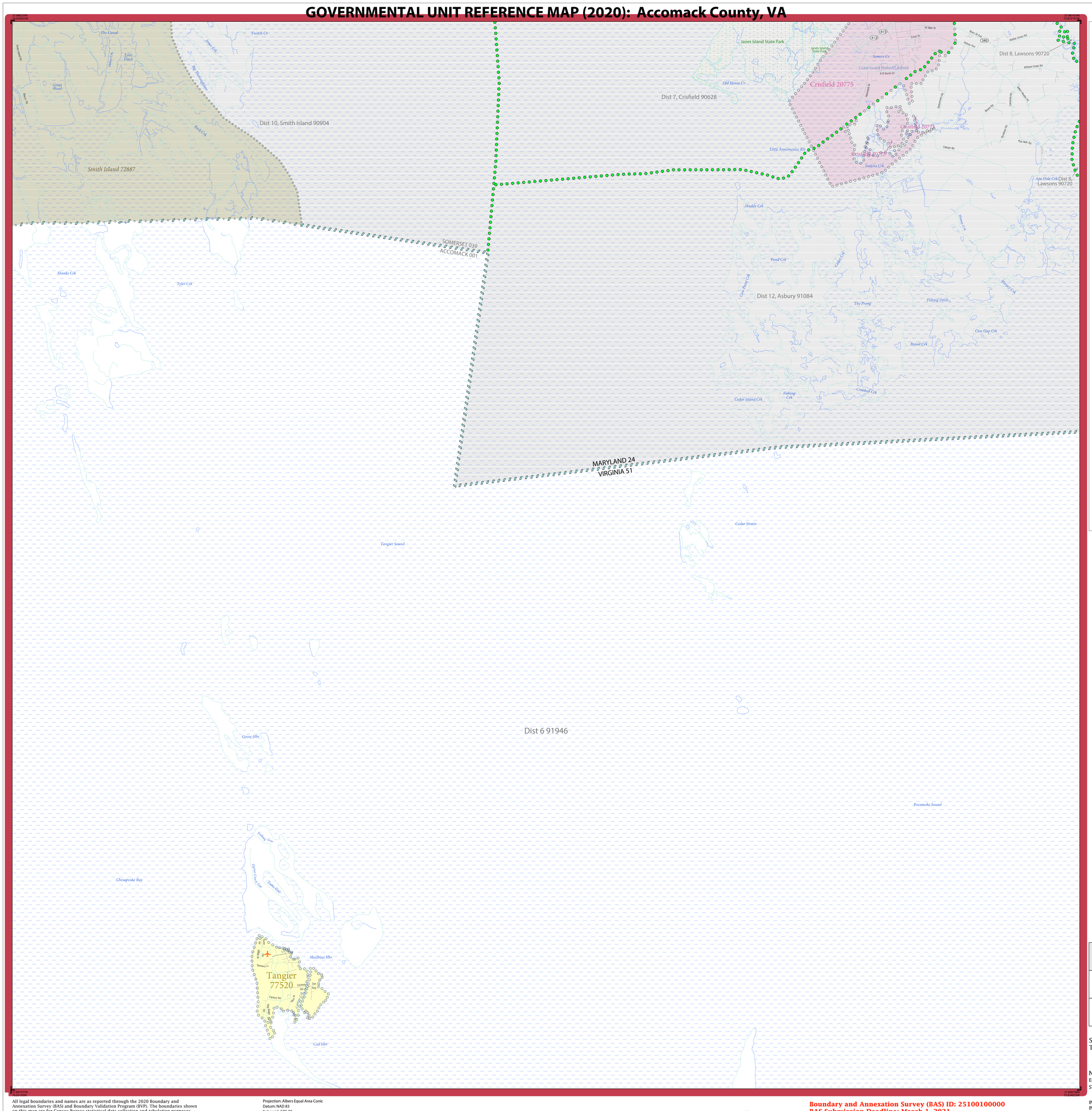


## LEGEND

| SYMBOL DESCRIPTION | SYMBOL | LABEL STYLE |
|---|---|---|
| Federal American Indian Reservation | | L'ANSE RESERVATION (TA 1880) |
| Off-Reservation Trust Land | | T1880 |
| American Indian Tribal Subdivision | | SHONTO (620) |
| Alaska Native Regional Corporation (ANRC) | | NANA ANRC 52120 |
| State (or statistically equivalent entity) | | NEW YORK 36 |
| County (or statistically equivalent entity) | | ERIE 029 |
| Minor Civil Division (MCD)[1] | | Lee town 41460 |
| Census County Division (CCD)[2] | | Jemez CCD 91650 |
| Consolidated City | | MILFORD 47500 |
| Incorporated Place[3] | | Davis 18100 |
| Census Designated Place (CDP)[2] | | Cochiti 16560 |

| DESCRIPTION | SYMBOL | DESCRIPTION | SYMBOL |
|---|---|---|---|
| Interstate | 5 | Water Body | Pleasant Lake |
| U.S. Highway | 2 | Swamp or Marsh | Okefenokee Swamp |
| State Highway or State Road | 4 | Glacier | Bering Glacier |
| Other Road | Marsh Ln | Airport, Airfield, or Helicopter Landing Pad | Donald Airport |
| Cul-de-sac | | College or University | Coll/Univ |
| Circle | | Military | Fort Belvoir |
| Geographic Offset or Corridor | | Prison or Juvenile Detention Center | P/JDC |
| 4WD Trail, Stairway, Alley, Walkway, or Ferry | | Cemetery | Powell Cmtry |
| Railroad | Southern RR | Golf Course | Pinehurst GlfCrs |
| Pipeline or Power Line | | National Park or Forest | Yosemite NP |
| Ridge or Fence | | Other Park | St Francis Park |
| Property Line or Nonvisible Boundary | | Outside Subject Area | |
| Perennial Stream | Tumbling Cr | Inset Area | A1 |
| Intermittent Stream | Piney Cr | | |
| Mountain Peak or Hill | Mt. Baker | | |

Where state, county, and/or MCD/CCD boundaries coincide, the map shows the boundary symbol for only the highest-ranking of these boundaries. Where American Indian reservation and American Indian tribal subdivision boundaries coincide, the map shows only the American Indian reservation boundaries.

Entity names are followed by either their FIPS code or census code; parentheses indicate a census code.

1 "MCD" indicates a false MCD. These are for Census Bureau use only.

2 The CCD and CDP boundaries represent statistical entities only and are not updated through the BAS.

3 Incorporated place name color corresponds to the incorporated place fill color.

Due to space limitations, some road names, along with other feature and geography names on the map, may not be shown.

The Census Bureau stores primary and alternate road names, but only primary road names are used to label the roads on these maps.

Key to Adjacent Sheets

| | | |
|---|---|---|
| | | 1 |
| 4 | 5 | 6 |
| 9 | 10 | 11 |

Sheet Location within Entity

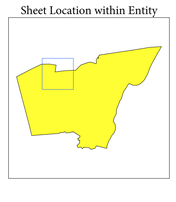

Sheet 5 of 16 PARENT sheets
Total Sheets: 20 (Index 1; Parent 16; Inset 3)

NAME: Accomack County (001)
ENTITY TYPE: County or statistically equivalent entity
ST: Virginia (51)

INDEX OR PARENT SHEET #: 005
INSET SHEET #: 000000

2020 COUNTY REF MAP (PARENT)

5346251001000000005000000

All legal boundaries and names are as reported through the 2020 Boundary and Annexation Survey (BAS) and Boundary Validation Program (BVP). The boundaries shown on this map are for Census Bureau statistical data collection and tabulation purposes only; their depiction and designation for statistical purposes does not constitute a determination of jurisdictional authority or rights of ownership or entitlement.

Data Source: U.S. Census Bureau's MAF/TIGER database (TAB20), November 2020
Created by Geography Division: December 09, 2020

U.S. DEPARTMENT OF COMMERCE U.S. Census Bureau

Projection: Albers Equal Area Conic
Datum: NAD 83
Spheroid: GRS 80
1st Standard Parallel: 37 01 51
2nd Standard Parallel: 38 58 44
Central Meridian: -79 25 16
Latitude of Projection's Origin: 36 32 38
False Easting: 0
False Northing: 0

0 0.8 1.6 2.4 3.2 4 Kilometers
0 0.5 1 1.5 2 2.5 Miles
The plotted map scale is 1:27,500

N W E S

**Boundary and Annexation Survey (BAS) ID: 25100100000**
**BAS Submission Deadline: March 1, 2021**

**PDF versions of the BAS maps are available at:**
**www.census.gov/programs-surveys/bas/geographies.html**

For more information, or to request additional maps, please email geo.bas@census.gov, call 1-800-972-5651, or visit www.census.gov/programs-surveys/bas.html.

# GOVERNMENTAL UNIT REFERENCE MAP (2020): Accomack County, VA

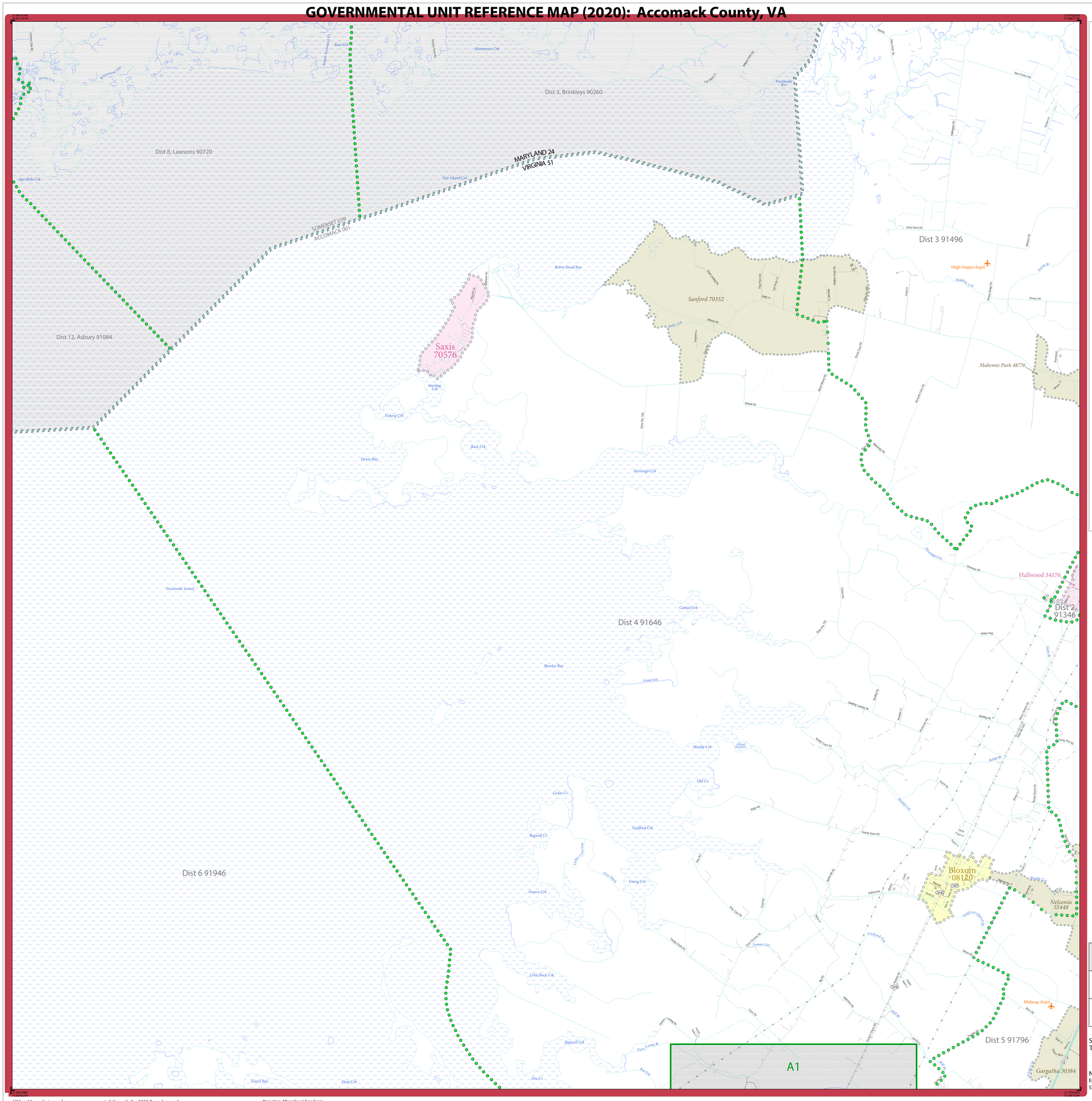


## LEGEND

| SYMBOL DESCRIPTION | SYMBOL | LABEL STYLE |
|---|---|---|
| Federal American Indian Reservation | | L'ANSE RESERVATION (TA 1880) |
| Off-Reservation Trust Land | | T1880 |
| American Indian Tribal Subdivision | | SHONTO (620) |
| Alaska Native Regional Corporation (ANRC) | | *NANA ANRC 52120* |
| State (or statistically equivalent entity) | | NEW YORK 36 |
| County (or statistically equivalent entity) | | ERIE 029 |
| Minor Civil Division (MCD)[1] | | Lee town 41460 |
| Census County Division (CCD)[2] | | *Jemez CCD 91650* |
| Consolidated City | | MILFORD 47500 |
| Incorporated Place[3] | | Davis 18100 |
| Census Designated Place (CDP)[2] | | *Cochiti 16560* |

| DESCRIPTION | SYMBOL |
|---|---|
| Interstate | 5 |
| U.S. Highway | 2 |
| State Highway or State Road | 4 |
| Other Road | Marsh Ln |
| Cul-de-sac | |
| Circle | |
| Geographic Offset or Corridor | |
| 4WD Trail, Stairway, Alley, Walkway, or Ferry | |
| Railroad | Southern RR |
| Pipeline or Power Line | |
| Ridge or Fence | |
| Property Line or Nonvisible Boundary | |
| Perennial Stream | Tumbling Cr |
| Intermittent Stream | Piney Cr |
| Mountain Peak or Hill | Mt. Baker |

| DESCRIPTION | SYMBOL |
|---|---|
| Water Body | Pleasant Lake |
| Swamp or Marsh | Okefenokee Swamp |
| Glacier | Bering Glacier |
| Airport, Airfield, or Helicopter Landing Pad | Dónard Airport |
| College or University | Coll/Univ |
| Military | Fort Belvoir |
| Prison or Juvenile Detention Center | P/JDC |
| Cemetery | Powell Cmtry |
| Golf Course | Pinehurst GlfCrs |
| National Park or Forest | Yosemite NP |
| Other Park | St Francis Park |
| Outside Subject Area | |
| Inset Area | A1 |

Where state, county, and/or MCD/CCD boundaries coincide, the map shows the boundary symbol for only the highest-ranking of these boundaries. Where American Indian reservation and American Indian tribal subdivision boundaries coincide, the map shows only the American Indian reservation boundaries.

Entity names are followed by either their FIPS code or census code; parentheses indicate a census code.

1 'MCD*' indicates a false MCD. These are for Census Bureau use only.

2 The CCD and CDP boundaries represent statistical entities only and are not updated through the BAS.

3 Incorporated place name color corresponds to the incorporated place fill color.

Due to space limitations, some road names, along with other feature and geography names on the map, may not be shown.

The Census Bureau stores primary and alternate road names, but only primary road names are used to label the roads on these maps.

Key to Adjacent Sheets

| | | |
|---|---|---|
| | 1 | 2 |
| 5 | 6 | 7 |
| 10 | 11 | 12 |

Sheet Location within Entity

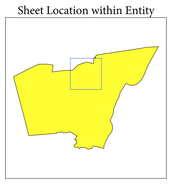

Sheet 6 of 16 PARENT sheets
Total Sheets: 20 (Index 1; Parent 16; Inset 3)

NAME: Accomack County (001)
ENTITY TYPE: County or statistically equivalent entity
ST: Virginia (51)

INDEX OR PARENT SHEET #: 006
INSET SHEET #: 000000

2020 COUNTY REF MAP (PARENT)

5346251001000000006000000

All legal boundaries and names are as reported through the 2020 Boundary and Annexation Survey (BAS) and Boundary Validation Program (BVP). The boundaries shown on this map are for Census Bureau statistical data collection and tabulation purposes only; their depiction and designation for statistical purposes does not constitute a determination of jurisdictional authority or rights of ownership or entitlement.

Data Source: U.S. Census Bureau's MAF/TIGER database (TAB20), November 2020
Created by Geography Division: December 09, 2020

U.S. DEPARTMENT OF COMMERCE U.S. Census Bureau

Projection: Albers Equal Area Conic
Datum: NAD 83
Spheroid: GRS 80
1st Standard Parallel: 37 01 51
2nd Standard Parallel: 38 58 44
Central Meridian: -79 25 16
Latitude of Projection's Origin: 36 32 38
False Easting: 0
False Northing: 0

0 0.8 1.6 2.4 3.2 4 Kilometers
0 0.5 1 1.5 2 2.5 Miles
The plotted map scale is 1:27,500

N W E S

**Boundary and Annexation Survey (BAS) ID: 25100100000**
**BAS Submission Deadline: March 1, 2021**

**PDF versions of the BAS maps are available at:**
**www.census.gov/programs-surveys/bas/geographies.html**

For more information, or to request additional maps, please email geo.bas@census.gov, call 1-800-972-5651, or visit www.census.gov/programs-surveys/bas.html.

United States Census Bureau

# GOVERNMENTAL UNIT REFERENCE MAP (2020): Accomack County, VA

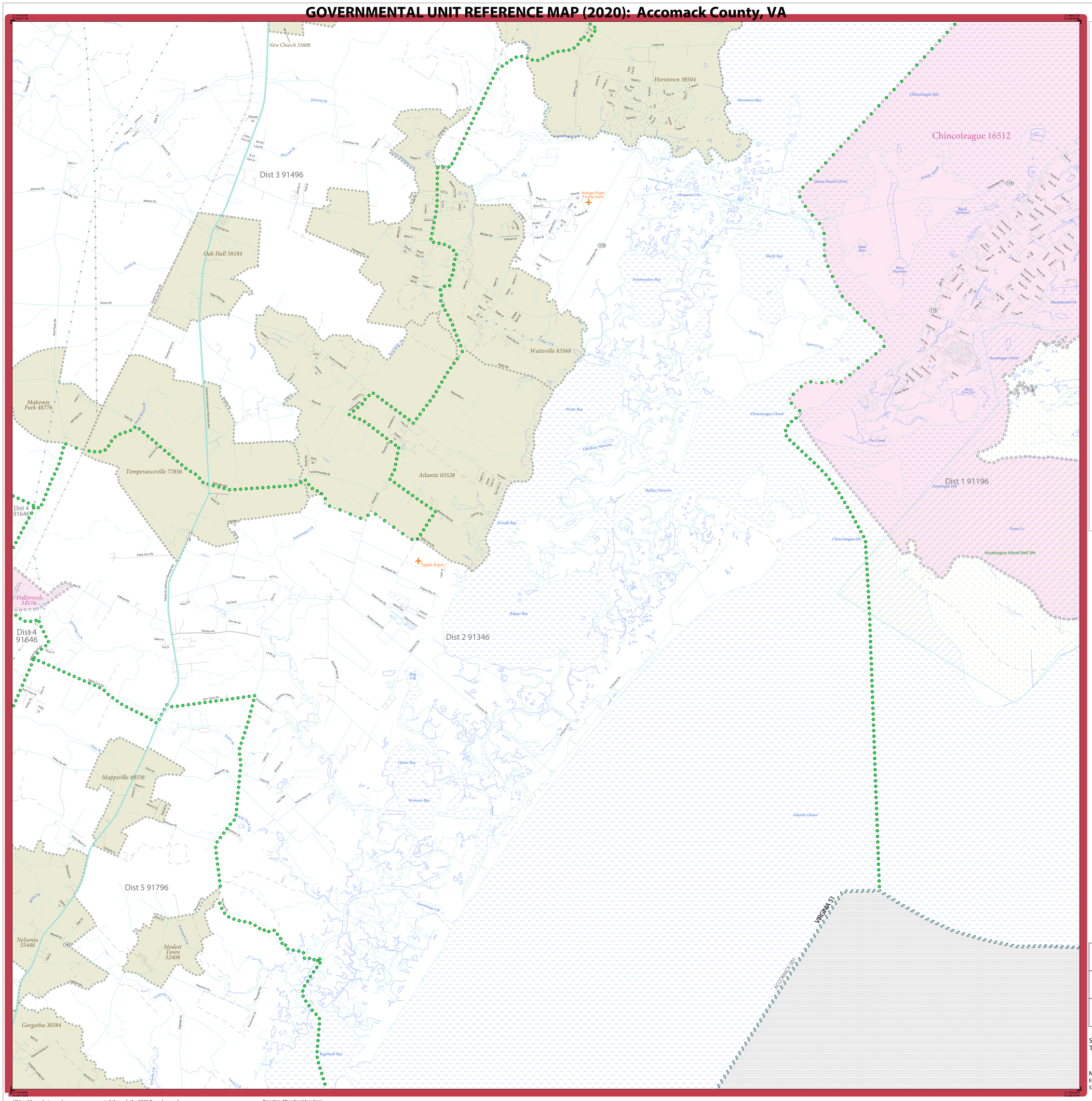


## LEGEND

| SYMBOL DESCRIPTION | SYMBOL | LABEL STYLE |
|---|---|---|
| Federal American Indian Reservation | | L'ANSE RESERVATION (TA 1880) |
| Off-Reservation Trust Land | | T1880 |
| American Indian Tribal Subdivision | | SHONTO (620) |
| Alaska Native Regional Corporation (ANRC) | | NANA ANRC 52120 |
| State (or statistically equivalent entity) | | NEW YORK 36 |
| County (or statistically equivalent entity) | | ERIE 029 |
| Minor Civil Division (MCD)[1] | | Lee town 41460 |
| Census County Division (CCD)[2] | | Jemez CCD 91650 |
| Consolidated City | | MILFORD 47500 |
| Incorporated Place[3] | | Davis 18100 |
| Census Designated Place (CDP)[2] | | Cochiti 16560 |

| DESCRIPTION | SYMBOL |
|---|---|
| Interstate | 5 |
| U.S. Highway | 2 |
| State Highway or State Road | 4 |
| Other Road | Marsh Ln |
| Cul-de-sac | |
| Circle | |
| Geographic Offset or Corridor | |
| 4WD Trail, Stairway, Alley, Walkway, or Ferry | |
| Railroad | Southern RR |
| Pipeline or Power Line | |
| Ridge or Fence | |
| Property Line or Nonvisible Boundary | |
| Perennial Stream | Tumbling Cr |
| Intermittent Stream | Piney Cr |
| Mountain Peak or Hill | Mt. Boker |

| DESCRIPTION | SYMBOL |
|---|---|
| Water Body | Pleasant Lake |
| Swamp or Marsh | Okefenokee Swamp |
| Glacier | Bering Glacier |
| Airport, Airfield, or Helicopter Landing Pad | Dónard Airport |
| College or University | Coll/Univ |
| Military | Fort Belvoir |
| Prison or Juvenile Detention Center | P/JDC |
| Cemetery | Powell Cmtry |
| Golf Course | Pinehurst GlfCrs |
| National Park or Forest | Yosemite NP |
| Other Park | St Francis Park |
| Outside Subject Area | |
| Inset Area | A1 |

Where state, county, and/or MCD/CCD boundaries coincide, the map shows the boundary symbol for only the highest-ranking of these boundaries. Where American Indian reservation and American Indian tribal subdivision boundaries coincide, the map shows only the American Indian reservation boundaries.

Entity names are followed by either their FIPS code or census code; parentheses indicate a census code.

1 'MCD*' indicates a false MCD. These are for Census Bureau use only.

2 The CCD and CDP boundaries represent statistical entities only and are not updated through the BAS.

3 Incorporated place name color corresponds to the incorporated place fill color.

Due to space limitations, some road names, along with other feature and geography names on the map, may not be shown.

The Census Bureau stores primary and alternate road names, but only primary road names are used to label the roads on these maps.

Key to Adjacent Sheets

| | | |
|---|---|---|
| 1 | 2 | 3 |
| 6 | 7 | 8 |
| 11 | 12 | |

Sheet Location within Entity

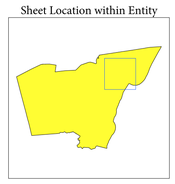

Sheet 7 of 16 PARENT sheets
Total Sheets: 20 (Index 1; Parent 16; Inset 3)

NAME: Accomack County (001)
ENTITY TYPE: County or statistically equivalent entity
ST: Virginia (51)

INDEX OR PARENT SHEET #: 007
INSET SHEET #: 000000

2020 COUNTY REF MAP (PARENT)

5346251001000000007000000

All legal boundaries and names are as reported through the 2020 Boundary and Annexation Survey (BAS) and Boundary Validation Program (BVP). The boundaries shown on this map are for Census Bureau statistical data collection and tabulation purposes only; their depiction and designation for statistical purposes does not constitute a determination of jurisdictional authority or rights of ownership or entitlement.

Data Source: U.S. Census Bureau's MAF/TIGER database (TAB20), November 2020
Created by Geography Division: December 09, 2020

U.S. DEPARTMENT OF COMMERCE U.S. Census Bureau

Projection: Albers Equal Area Conic
Datum: NAD 83
Spheroid: GRS 80
1st Standard Parallel: 37 01 51
2nd Standard Parallel: 38 58 44
Central Meridian: -79 25 16
Latitude of Projection's Origin: 36 32 38
False Easting: 0
False Northing: 0

0 0.8 1.6 2.4 3.2 4 Kilometers
0 0.5 1 1.5 2 2.5 Miles
The plotted map scale is 1:27,500

N W E S

**Boundary and Annexation Survey (BAS) ID: 25100100000**
**BAS Submission Deadline: March 1, 2021**

**PDF versions of the BAS maps are available at:**
**www.census.gov/programs-surveys/bas/geographies.html**

For more information, or to request additional maps, please email geo.bas@census.gov, call 1-800-972-5651, or visit www.census.gov/programs-surveys/bas.html.

United States Census Bureau

# GOVERNMENTAL UNIT REFERENCE MAP (2020): Accomack County, VA

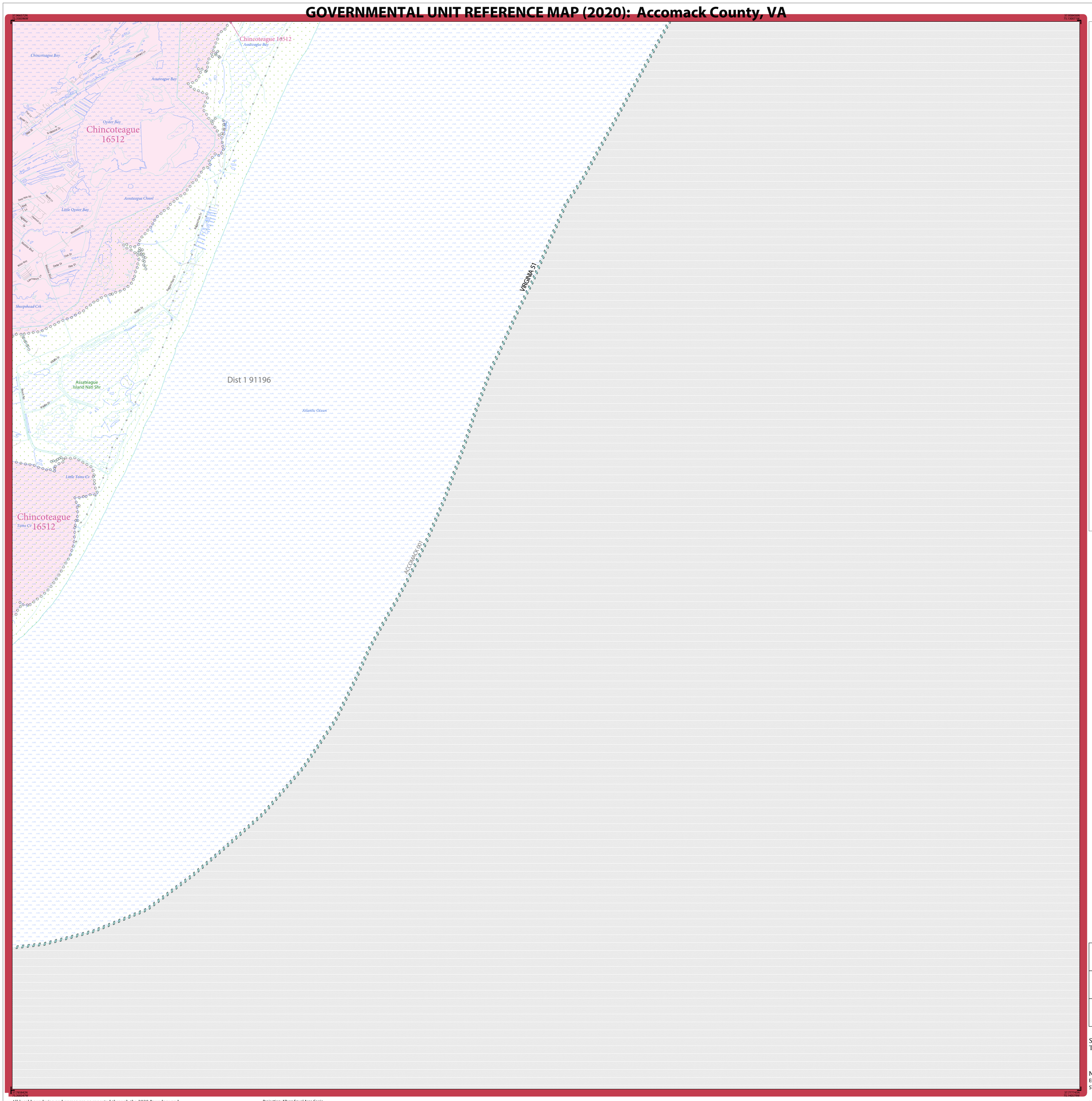


## LEGEND

| SYMBOL DESCRIPTION | SYMBOL | LABEL STYLE |
|---|---|---|
| Federal American Indian Reservation | | L'ANSE RESERVATION (TA 1880) |
| Off-Reservation Trust Land | | T1880 |
| American Indian Tribal Subdivision | | SHONTO (620) |
| Alaska Native Regional Corporation (ANRC) | | NANA ANRC 52120 |
| State (or statistically equivalent entity) | | NEW YORK 36 |
| County (or statistically equivalent entity) | | ERIE 029 |
| Minor Civil Division (MCD)[1] | | Lee town 41460 |
| Census County Division (CCD)[2] | | Jemez CCD 91650 |
| Consolidated City | | MILFORD 47500 |
| Incorporated Place[3] | | Davis 18100 |
| Census Designated Place (CDP)[2] | | Cochiti 16560 |

| DESCRIPTION | SYMBOL | DESCRIPTION | SYMBOL |
|---|---|---|---|
| Interstate | 5 | Water Body | Pleasant Lake |
| U.S. Highway | 2 | Swamp or Marsh | Okefenokee Swamp |
| State Highway or State Road | 4 | Glacier | Bering Glacier |
| Other Road | Marsh Ln | Airport, Airfield, or Helicopter Landing Pad | Dönärd Airfield |
| Cul-de-sac | | College or University | Coll/Univ |
| Circle | | Military | Fort Belvoir |
| Geographic Offset or Corridor | | Prison or Juvenile Detention Center | P/JDC |
| 4WD Trail, Stairway, Alley, Walkway, or Ferry | | Cemetery | Powell Cmtry |
| Railroad | Southern RR | Golf Course | Pinehurst GlfCrs |
| Pipeline or Power Line | | National Park or Forest | Yosemite NP |
| Ridge or Fence | | Other Park | St Francis Park |
| Property Line or Nonvisible Boundary | | Outside Subject Area | |
| Perennial Stream | Tumbling Cr | Inset Area | A1 |
| Intermittent Stream | Piney Cr | | |
| Mountain Peak or Hill | Mt. Baker | | |

Where state, county, and/or MCD/CCD boundaries coincide, the map shows the boundary symbol for only the highest-ranking of these boundaries. Where American Indian reservation and American Indian tribal subdivision boundaries coincide, the map shows only the American Indian reservation boundaries.

Entity names are followed by either their FIPS code or census code; parentheses indicate a census code.

1 'MCD*' indicates a false MCD. These are for Census Bureau use only.

2 The CCD and CDP boundaries represent statistical entities only and are not updated through the BAS.

3 Incorporated place name color corresponds to the incorporated place fill color.

Due to space limitations, some road names, along with other feature and geography names on the map, may not be shown.

The Census Bureau stores primary and alternate road names, but only primary road names are used to label the roads on these maps.

Key to Adjacent Sheets

| | | |
|---|---|---|
| 2 | 3 | |
| 7 | 8 | |
| 12 | | |

Sheet Location within Entity

Sheet 8 of 16 PARENT sheets
Total Sheets: 20 (Index 1; Parent 16; Inset 3)

NAME: Accomack County (001)
ENTITY TYPE: County or statistically equivalent entity
ST: Virginia (51)

INDEX OR PARENT SHEET #: 008
INSET SHEET #: 000000

2020 COUNTY REF MAP (PARENT)

5346251001000000008000000

All legal boundaries and names are as reported through the 2020 Boundary and Annexation Survey (BAS) and Boundary Validation Program (BVP). The boundaries shown on this map are for Census Bureau statistical data collection and tabulation purposes only; their depiction and designation for statistical purposes does not constitute a determination of jurisdictional authority or rights of ownership or entitlement.

Data Source: U.S. Census Bureau's MAF/TIGER database (TAB20), November 2020
Created by Geography Division: December 09, 2020

U.S. DEPARTMENT OF COMMERCE U.S. Census Bureau

Projection: Albers Equal Area Conic
Datum: NAD 83
Spheroid: GRS 80
1st Standard Parallel: 37 01 51
2nd Standard Parallel: 38 58 44
Central Meridian: -79 25 16
Latitude of Projection's Origin: 36 32 38
False Easting: 0
False Northing: 0

0 0.8 1.6 2.4 3.2 4 Kilometers
0 0.5 1 1.5 2 2.5 Miles
The plotted map scale is 1:27,500

N W E S

**Boundary and Annexation Survey (BAS) ID: 25100100000**
**BAS Submission Deadline: March 1, 2021**

**PDF versions of the BAS maps are available at:**
**www.census.gov/programs-surveys/bas/geographies.html**

For more information, or to request additional maps, please email geo.bas@census.gov, call 1-800-972-5651, or visit www.census.gov/programs-surveys/bas.html.

United States Census Bureau

# GOVERNMENTAL UNIT REFERENCE MAP (2020): Accomack County, VA

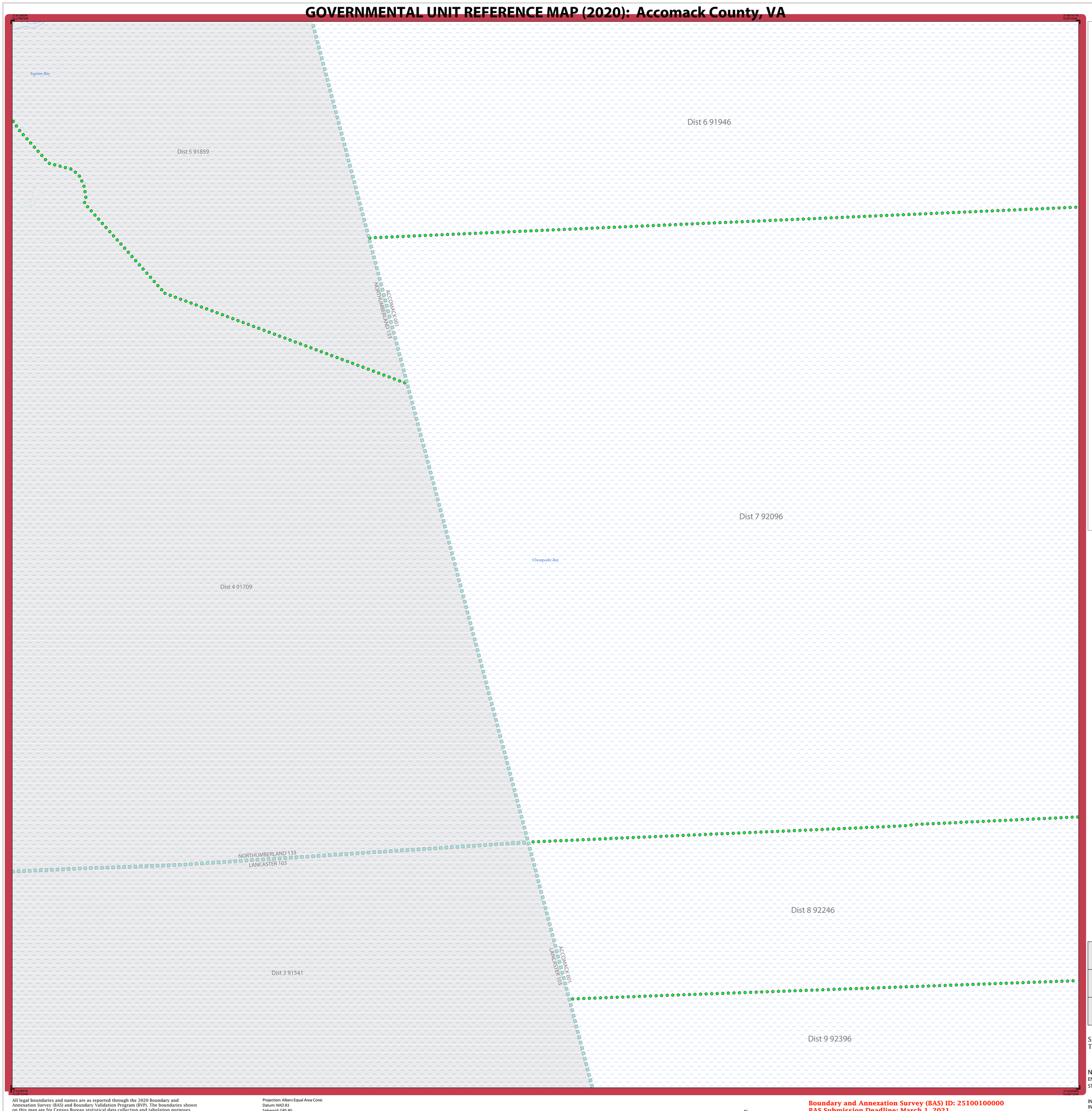


## LEGEND

| SYMBOL DESCRIPTION | SYMBOL | LABEL STYLE |
|---|---|---|
| Federal American Indian Reservation | | L'ANSE RESERVATION (TA 1880) |
| Off-Reservation Trust Land | | T1880 |
| American Indian Tribal Subdivision | | SHONTO (620) |
| Alaska Native Regional Corporation (ANRC) | | *NANA ANRC 52120* |
| State (or statistically equivalent entity) | | NEW YORK 36 |
| County (or statistically equivalent entity) | | ERIE 029 |
| Minor Civil Division (MCD)[1] | | Lee town 41460 |
| Census County Division (CCD)[2] | | *Jemez CCD 91650* |
| Consolidated City | | MILFORD 47500 |
| Incorporated Place[3] | | Davis 18100 |
| Census Designated Place (CDP)[2] | | *Cochiti 16560* |

| DESCRIPTION | SYMBOL | DESCRIPTION | SYMBOL |
|---|---|---|---|
| Interstate | 5 | Water Body | *Pleasant Lake* |
| U.S. Highway | 2 | Swamp or Marsh | *Okefenokee Swamp* |
| State Highway or State Road | 4 | Glacier | *Bering Glacier* |
| Other Road | Marsh Ln | Airport, Airfield, or Helicopter Landing Pad | Dónärd Airport |
| Cul-de-sac | | College or University | Coll/Univ |
| Circle | | Military | Fort Belvoir |
| Geographic Offset or Corridor | | Prison or Juvenile Detention Center | P/JDC |
| 4WD Trail, Stairway, Alley, Walkway, or Ferry | | Cemetery | Powell Cmtry |
| Railroad | Southern RR | Golf Course | Pinehurst GlfCrs |
| Pipeline or Power Line | | National Park or Forest | Yosemite NP |
| Ridge or Fence | | Other Park | St Francis Park |
| Property Line or Nonvisible Boundary | | Outside Subject Area | |
| Perennial Stream | *Tumbling Cr* | Inset Area | A1 |
| Intermittent Stream | *Piney Cr* | | |
| Mountain Peak or Hill | *Mt. Baker* | | |

Where state, county, and/or MCD/CCD boundaries coincide, the map shows the boundary symbol for only the highest-ranking of these boundaries. Where American Indian reservation and American Indian tribal subdivision boundaries coincide, the map shows only the American Indian reservation boundaries.

Entity names are followed by either their FIPS code or census code; parentheses indicate a census code.

1 "MCD" indicates a false MCD. These are for Census Bureau use only.

2 The CCD and CDP boundaries represent statistical entities only and are not updated through the BAS.

3 Incorporated place name color corresponds to the incorporated place fill color.

Due to space limitations, some road names, along with other feature and geography names on the map, may not be shown.

The Census Bureau stores primary and alternate road names, but only primary road names are used to label the roads on these maps.

Key to Adjacent Sheets

| | | |
|---|---|---|
| | 4 | 5 |
| | 9 | 10 |
| | 13 | 14 |

Sheet Location within Entity

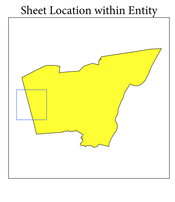

Sheet 9 of 16 PARENT sheets
Total Sheets: 20 (Index 1; Parent 16; Inset 3)

NAME: Accomack County (001)
ENTITY TYPE: County or statistically equivalent entity
ST: Virginia (51)

INDEX OR PARENT SHEET #: 009
INSET SHEET #: 000000

2020 COUNTY REF MAP (PARENT)

5346251001000000009000000

All legal boundaries and names are as reported through the 2020 Boundary and Annexation Survey (BAS) and Boundary Validation Program (BVP). The boundaries shown on this map are for Census Bureau statistical data collection and tabulation purposes only; their depiction and designation for statistical purposes does not constitute a determination of jurisdictional authority or rights of ownership or entitlement.

Data Source: U.S. Census Bureau's MAF/TIGER database (TAB20), November 2020
Created by Geography Division: December 09, 2020

U.S. DEPARTMENT OF COMMERCE U.S. Census Bureau

Projection: Albers Equal Area Conic
Datum: NAD 83
Spheroid: GRS 80
1st Standard Parallel: 37 01 51
2nd Standard Parallel: 38 58 44
Central Meridian: -79 25 16
Latitude of Projection's Origin: 36 32 38
False Easting: 0
False Northing: 0

0 0.8 1.6 2.4 3.2 4 Kilometers
0 0.5 1 1.5 2 2.5 Miles
The plotted map scale is 1:27,500

N W E S

**Boundary and Annexation Survey (BAS) ID: 25100100000**
**BAS Submission Deadline: March 1, 2021**

**PDF versions of the BAS maps are available at:**
**www.census.gov/programs-surveys/bas/geographies.html**

For more information, or to request additional maps, please email geo.bas@census.gov, call 1-800-972-5651, or visit www.census.gov/programs-surveys/bas.html.

United States Census Bureau

# GOVERNMENTAL UNIT REFERENCE MAP (2020): Accomack County, VA

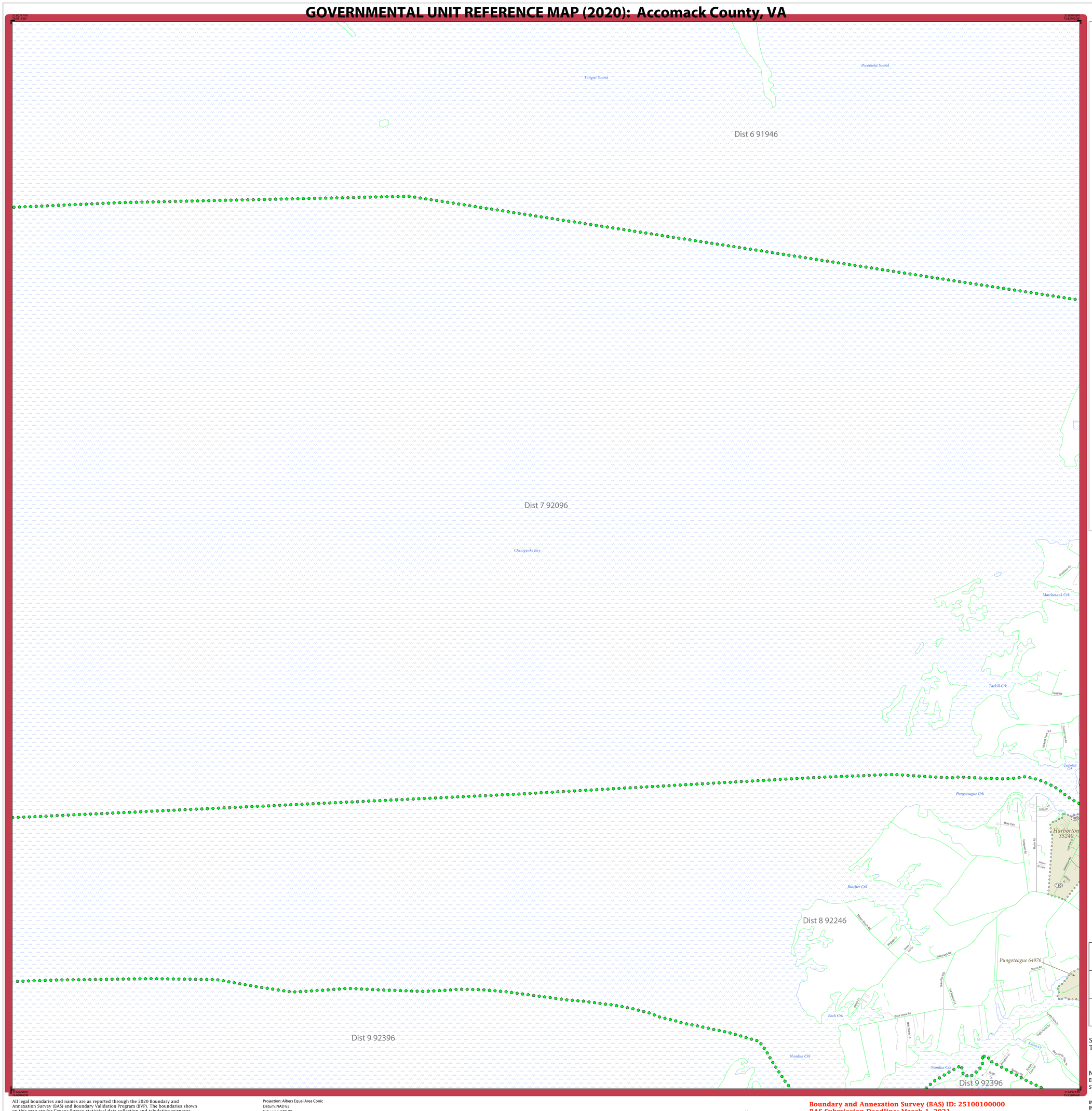


## LEGEND

| SYMBOL DESCRIPTION | SYMBOL | LABEL STYLE |
|---|---|---|
| Federal American Indian Reservation | | L'ANSE RESERVATION (TA 1880) |
| Off-Reservation Trust Land | | T1880 |
| American Indian Tribal Subdivision | | SHONTO (620) |
| Alaska Native Regional Corporation (ANRC) | | *NANA ANRC 52120* |
| State (or statistically equivalent entity) | | NEW YORK 36 |
| County (or statistically equivalent entity) | | ERIE 029 |
| Minor Civil Division (MCD)[1] | | Lee town 41460 |
| Census County Division (CCD)[2] | | *Jemez CCD 91650* |
| Consolidated City | | MILFORD 47500 |
| Incorporated Place[3] | | Davis 18100 |
| Census Designated Place (CDP)[2] | | *Cochiti 16560* |

| DESCRIPTION | SYMBOL |
|---|---|
| Interstate | 5 |
| U.S. Highway | 2 |
| State Highway or State Road | 4 |
| Other Road | Marsh Ln |
| Cul-de-sac | |
| Circle | |
| Geographic Offset or Corridor | |
| 4WD Trail, Stairway, Alley, Walkway, or Ferry | |
| Railroad | Southern RR |
| Pipeline or Power Line | |
| Ridge or Fence | |
| Property Line or Nonvisible Boundary | |
| Perennial Stream | Tumbling Cr |
| Intermittent Stream | Piney Cr |
| Mountain Peak or Hill | Mt. Baker |

| DESCRIPTION | SYMBOL |
|---|---|
| Water Body | Pleasant Lake |
| Swamp or Marsh | Okefenokee Swamp |
| Glacier | Bering Glacier |
| Airport, Airfield, or Helicopter Landing Pad | Dónard Airport |
| College or University | Coll/Univ |
| Military | Fort Belvoir |
| Prison or Juvenile Detention Center | P/JDC |
| Cemetery | Powell Cmtry |
| Golf Course | Pinehurst GlfCrs |
| National Park or Forest | Yosemite NP |
| Other Park | St Francis Park |
| Outside Subject Area | |
| Inset Area | A1 |

Where state, county, and/or MCD/CCD boundaries coincide, the map shows the boundary symbol for only the highest-ranking of these boundaries. Where American Indian reservation and American Indian tribal subdivision boundaries coincide, the map shows only the American Indian reservation boundaries.

Entity names are followed by either their FIPS code or census code; parentheses indicate a census code.

1 "MCD" indicates a false MCD. These are for Census Bureau use only.

2 The CCD and CDP boundaries represent statistical entities only and are not updated through the BAS.

3 Incorporated place name color corresponds to the incorporated place fill color.

Due to space limitations, some road names, along with other feature and geography names on the map, may not be shown.

The Census Bureau stores primary and alternate road names, but only primary road names are used to label the roads on these maps.

Key to Adjacent Sheets

| | | |
|---|---|---|
| 4 | 5 | 6 |
| 9 | 10 | 11 |
| 13 | 14 | 15 |

Sheet Location within Entity

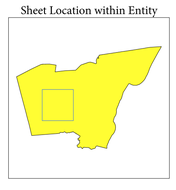

Sheet 10 of 16 PARENT sheets
Total Sheets: 20 (Index 1; Parent 16; Inset 3)

NAME: Accomack County (001)
ENTITY TYPE: County or statistically equivalent entity
ST: Virginia (51)

INDEX OR PARENT SHEET #: 010
INSET SHEET #: 000000

2020 COUNTY REF MAP (PARENT)

5346251001000000010000000

All legal boundaries and names are as reported through the 2020 Boundary and Annexation Survey (BAS) and Boundary Validation Program (BVP). The boundaries shown on this map are for Census Bureau statistical data collection and tabulation purposes only; their depiction and designation for statistical purposes does not constitute a determination of jurisdictional authority or rights of ownership or entitlement.

Data Source: U.S. Census Bureau's MAF/TIGER database (TAB20), November 2020
Created by Geography Division: December 09, 2020

U.S. DEPARTMENT OF COMMERCE U.S. Census Bureau

Projection: Albers Equal Area Conic
Datum: NAD 83
Spheroid: GRS 80
1st Standard Parallel: 37 01 51
2nd Standard Parallel: 38 58 44
Central Meridian: -79 25 16
Latitude of Projection's Origin: 36 32 38
False Easting: 0
False Northing: 0

0 0.8 1.6 2.4 3.2 4 Kilometers
0 0.5 1 1.5 2 2.5 Miles
The plotted map scale is 1:27,500

N W E S

**Boundary and Annexation Survey (BAS) ID: 25100100000**
**BAS Submission Deadline: March 1, 2021**

**PDF versions of the BAS maps are available at:**
**www.census.gov/programs-surveys/bas/geographies.html**

For more information, or to request additional maps, please email geo.bas@census.gov, call 1-800-972-5651, or visit www.census.gov/programs-surveys/bas.html.

United States Census Bureau

# GOVERNMENTAL UNIT REFERENCE MAP (2020): Accomack County, VA

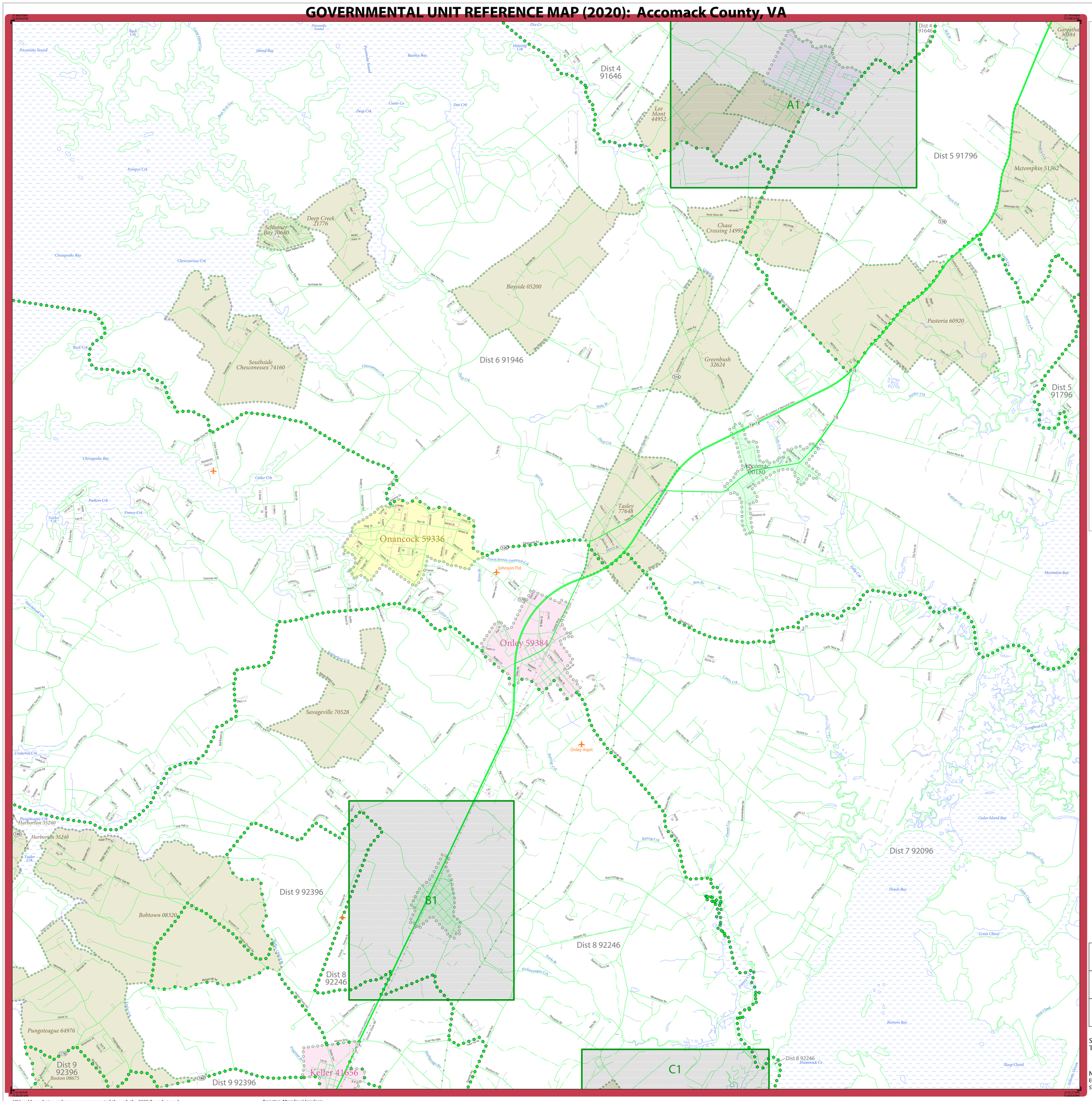


## LEGEND

| SYMBOL DESCRIPTION | SYMBOL | LABEL STYLE |
|---|---|---|
| Federal American Indian Reservation | | L'ANSE RESERVATION (TA 1880) |
| Off-Reservation Trust Land | | T1880 |
| American Indian Tribal Subdivision | | SHONTO (620) |
| Alaska Native Regional Corporation (ANRC) | | NANA ANRC 52120 |
| State (or statistically equivalent entity) | | NEW YORK 36 |
| County (or statistically equivalent entity) | | ERIE 029 |
| Minor Civil Division (MCD)[1] | | Lee town 41460 |
| Census County Division (CCD)[2] | | Jemez CCD 91650 |
| Consolidated City | | MILFORD 47500 |
| Incorporated Place[3] | | Davis 18100 |
| Census Designated Place (CDP)[2] | | Cochiti 16560 |

| DESCRIPTION | SYMBOL | DESCRIPTION | SYMBOL |
|---|---|---|---|
| Interstate | 5 | Water Body | Pleasant Lake |
| U.S. Highway | 2 | Swamp or Marsh | Okefenokee Swamp |
| State Highway or State Road | 4 | Glacier | Bering Glacier |
| Other Road | Marsh Ln | Airport, Airfield, or Helicopter Landing Pad | Donald Airfield |
| Cul-de-sac | | College or University | Coll/Univ |
| Circle | | Military | Fort Belvoir |
| Geographic Offset or Corridor | | Prison or Juvenile Detention Center | P/JDC |
| 4WD Trail, Stairway, Alley, Walkway, or Ferry | | Cemetery | Powell Cmtry |
| Railroad | Southern RR | Golf Course | Pinehurst GlfCrs |
| Pipeline or Power Line | | National Park or Forest | Yosemite NP |
| Ridge or Fence | | Other Park | St Francis Park |
| Property Line or Nonvisible Boundary | | Outside Subject Area | |
| Perennial Stream | Tumbling Cr | Inset Area | A1 |
| Intermittent Stream | Piney Cr | | |
| Mountain Peak or Hill | Mt. Baker | | |

Where state, county, and/or MCD/CCD boundaries coincide, the map shows the boundary symbol for only the highest-ranking of these boundaries. Where American Indian reservation and American Indian tribal subdivision boundaries coincide, the map shows only the American Indian reservation boundaries.

Entity names are followed by either their FIPS code or census code; parentheses indicate a census code.

1 'MCD*' indicates a false MCD. These are for Census Bureau use only.

2 The CCD and CDP boundaries represent statistical entities only and are not updated through the BAS.

3 Incorporated place name color corresponds to the incorporated place fill color.

Due to space limitations, some road names, along with other feature and geography names on the map, may not be shown.

The Census Bureau stores primary and alternate road names, but only primary road names are used to label the roads on these maps.

Key to Adjacent Sheets

| | | |
|---|---|---|
| 5 | 6 | 7 |
| 10 | 11 | 12 |
| 14 | 15 | 16 |

Sheet Location within Entity

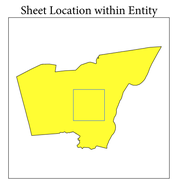

Sheet 11 of 16 PARENT sheets
Total Sheets: 20 (Index 1; Parent 16; Inset 3)

NAME: Accomack County (001)
ENTITY TYPE: County or statistically equivalent entity
ST: Virginia (51)

INDEX OR PARENT SHEET #: 011
INSET SHEET #: 000000

2020 COUNTY REF MAP (PARENT)

5346251001000001000000

All legal boundaries and names are as reported through the 2020 Boundary and Annexation Survey (BAS) and Boundary Validation Program (BVP). The boundaries shown on this map are for Census Bureau statistical data collection and tabulation purposes only; their depiction and designation for statistical purposes does not constitute a determination of jurisdictional authority or rights of ownership or entitlement.

Data Source: U.S. Census Bureau's MAF/TIGER database (TAB20), November 2020
Created by Geography Division: December 09, 2020

U.S. DEPARTMENT OF COMMERCE U.S. Census Bureau

Projection: Albers Equal Area Conic
Datum: NAD 83
Spheroid: GRS 80
1st Standard Parallel: 37 01 51
2nd Standard Parallel: 38 58 44
Central Meridian: -79 25 16
Latitude of Projection's Origin: 36 32 38
False Easting: 0
False Northing: 0

0 0.8 1.6 2.4 3.2 4 Kilometers
0 0.5 1 1.5 2 2.5 Miles
The plotted map scale is 1:27,500

N W E S

**Boundary and Annexation Survey (BAS) ID: 25100100000**
**BAS Submission Deadline: March 1, 2021**

**PDF versions of the BAS maps are available at:**
**www.census.gov/programs-surveys/bas/geographies.html**

For more information, or to request additional maps, please email geo.bas@census.gov, call 1-800-972-5651, or visit www.census.gov/programs-surveys/bas.html.

United States Census Bureau

# GOVERNMENTAL UNIT REFERENCE MAP (2020): Accomack County, VA

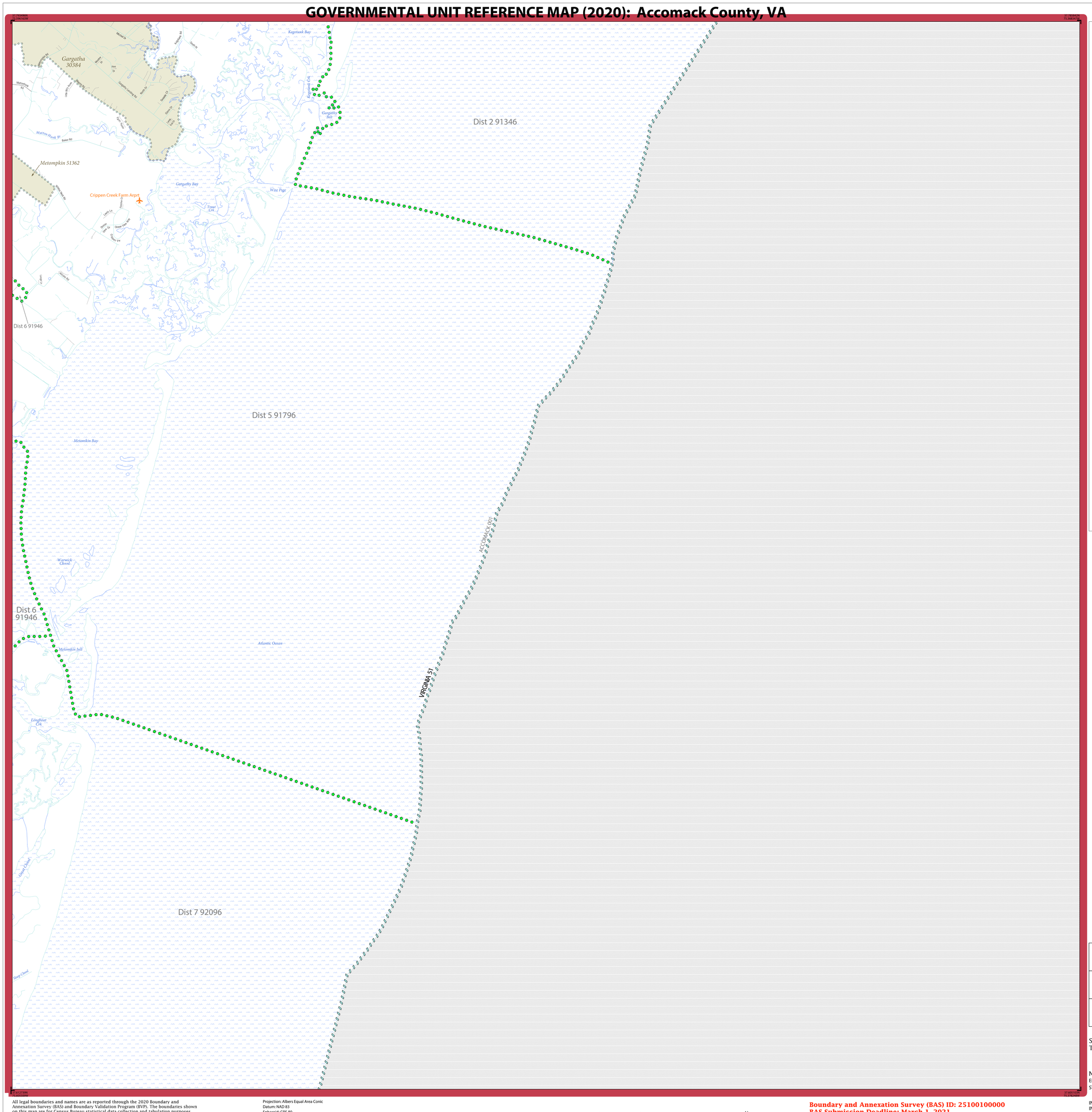


## LEGEND

| SYMBOL DESCRIPTION | SYMBOL | LABEL STYLE |
|---|---|---|
| Federal American Indian Reservation | | L'ANSE RESERVATION (TA 1880) |
| Off-Reservation Trust Land | | T1880 |
| American Indian Tribal Subdivision | | SHONTO (620) |
| Alaska Native Regional Corporation (ANRC) | | *NANA ANRC 52120* |
| State (or statistically equivalent entity) | | NEW YORK 36 |
| County (or statistically equivalent entity) | | ERIE 029 |
| Minor Civil Division (MCD)[1] | | Lee town 41460 |
| Census County Division (CCD)[2] | | *Jemez CCD 91650* |
| Consolidated City | | MILFORD 47500 |
| Incorporated Place[3] | | Davis 18100 |
| Census Designated Place (CDP)[2] | | *Cochiti 16560* |

| DESCRIPTION | SYMBOL | DESCRIPTION | SYMBOL |
|---|---|---|---|
| Interstate | 5 | Water Body | *Pleasant Lake* |
| U.S. Highway | 2 | Swamp or Marsh | *Okefenokee Swamp* |
| State Highway or State Road | 4 | Glacier | *Bering Glacier* |
| Other Road | Marsh Ln | Airport, Airfield, or Helicopter Landing Pad | Dinard Airport |
| Cul-de-sac | | College or University | Coll/Univ |
| Circle | | Military | Fort Belvoir |
| Geographic Offset or Corridor | | Prison or Juvenile Detention Center | P/JDC |
| 4WD Trail, Stairway, Alley, Walkway, or Ferry | | Cemetery | Powell Cmtry |
| Railroad | Southern RR | Golf Course | Pinehurst GlfCrs |
| Pipeline or Power Line | | National Park or Forest | Yosemite NP |
| Ridge or Fence | | Other Park | St Francis Park |
| Property Line or Nonvisible Boundary | | Outside Subject Area | |
| Perennial Stream | *Tumbling Cr* | Inset Area | A1 |
| Intermittent Stream | *Piney Cr* | | |
| Mountain Peak or Hill | *Mt. Baker* | | |

Where state, county, and/or MCD/CCD boundaries coincide, the map shows the boundary symbol for only the highest-ranking of these boundaries. Where American Indian reservation and American Indian tribal subdivision boundaries coincide, the map shows only the American Indian reservation boundaries.

Entity names are followed by either their FIPS code or census code; parentheses indicate a census code.

1 'MCD*' indicates a false MCD. These are for Census Bureau use only.

2 The CCD and CDP boundaries represent statistical entities only and are not updated through the BAS.

3 Incorporated place name color corresponds to the incorporated place fill color.

Due to space limitations, some road names, along with other feature and geography names on the map, may not be shown.

The Census Bureau stores primary and alternate road names, but only primary road names are used to label the roads on these maps.

Key to Adjacent Sheets

| | | |
|---|---|---|
| 6 | 7 | 8 |
| 11 | 12 | |
| 15 | 16 | |

Sheet Location within Entity

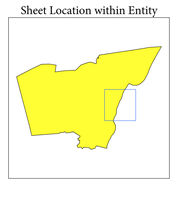

Sheet 12 of 16 PARENT sheets
Total Sheets: 20 (Index 1; Parent 16; Inset 3)

NAME: Accomack County (001)
ENTITY TYPE: County or statistically equivalent entity
ST: Virginia (51)

INDEX OR PARENT SHEET #: 012
INSET SHEET #: 000000

2020 COUNTY REF MAP (PARENT)

5346251001000000120000 0

All legal boundaries and names are as reported through the 2020 Boundary and Annexation Survey (BAS) and Boundary Validation Program (BVP). The boundaries shown on this map are for Census Bureau statistical data collection and tabulation purposes only; their depiction and designation for statistical purposes does not constitute a determination of jurisdictional authority or rights of ownership or entitlement.

Data Source: U.S. Census Bureau's MAF/TIGER database (TAB20), November 2020
Created by Geography Division: December 09, 2020

U.S. DEPARTMENT OF COMMERCE U.S. Census Bureau

Projection: Albers Equal Area Conic
Datum: NAD 83
Spheroid: GRS 80
1st Standard Parallel: 37 01 51
2nd Standard Parallel: 38 58 44
Central Meridian: -79 25 16
Latitude of Projection's Origin: 36 32 38
False Easting: 0
False Northing: 0

0 0.8 1.6 2.4 3.2 4 Kilometers
0 0.5 1 1.5 2 2.5 Miles
The plotted map scale is 1:27,500

N W E S

**Boundary and Annexation Survey (BAS) ID: 25100100000**
**BAS Submission Deadline: March 1, 2021**

**PDF versions of the BAS maps are available at:**
**www.census.gov/programs-surveys/bas/geographies.html**

For more information, or to request additional maps, please email geo.bas@census.gov, call 1-800-972-5651, or visit www.census.gov/programs-surveys/bas.html.

United States Census Bureau

# GOVERNMENTAL UNIT REFERENCE MAP (2020): Accomack County, VA

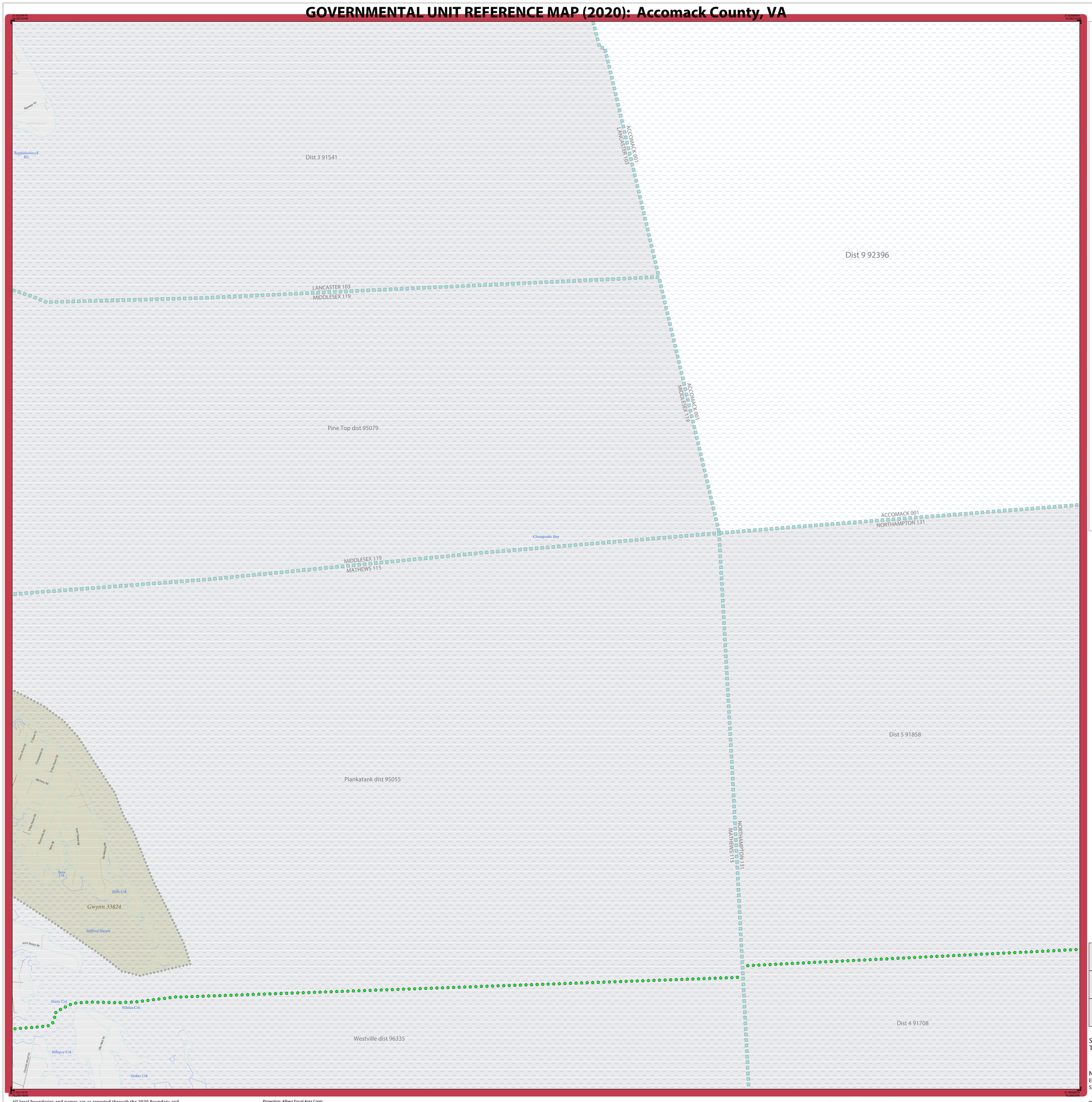


## LEGEND

| SYMBOL DESCRIPTION | SYMBOL | LABEL STYLE |
|---|---|---|
| Federal American Indian Reservation | | L'ANSE RESERVATION (TA 1880) |
| Off-Reservation Trust Land | | T1880 |
| American Indian Tribal Subdivision | | SHONTO (620) |
| Alaska Native Regional Corporation (ANRC) | | NANA ANRC 52120 |
| State (or statistically equivalent entity) | | NEW YORK 36 |
| County (or statistically equivalent entity) | | ERIE 029 |
| Minor Civil Division (MCD)[1] | | Lee town 41460 |
| Census County Division (CCD)[2] | | Jemez CCD 91650 |
| Consolidated City | | MILFORD 47500 |
| Incorporated Place[3] | | Davis 18100 |
| Census Designated Place (CDP)[2] | | Cochiti 16560 |

| DESCRIPTION | SYMBOL | DESCRIPTION | SYMBOL |
|---|---|---|---|
| Interstate | 5 | Water Body | Pleasant Lake |
| U.S. Highway | 2 | Swamp or Marsh | Okefenokee Swamp |
| State Highway or State Road | 4 | Glacier | Bering Glacier |
| Other Road | Marsh Ln | Airport, Airfield, or Helicopter Landing Pad | Dönärd Airport |
| Cul-de-sac | | College or University | Coll/Univ |
| Circle | | Military | Fort Belvoir |
| Geographic Offset or Corridor | | Prison or Juvenile Detention Center | P/JDC |
| 4WD Trail, Stairway, Alley, Walkway, or Ferry | | Cemetery | Powell Cmtry |
| Railroad | Southern RR | Golf Course | Pinehurst GlfCrs |
| Pipeline or Power Line | | National Park or Forest | Yosemite NP |
| Ridge or Fence | | Other Park | St Francis Park |
| Property Line or Nonvisible Boundary | | Outside Subject Area | |
| Perennial Stream | Tumbling Cr | Inset Area | A1 |
| Intermittent Stream | Piney Cr | | |
| Mountain Peak or Hill | Mt. Baker | | |

Where state, county, and/or MCD/CCD boundaries coincide, the map shows the boundary symbol for only the highest-ranking of these boundaries. Where American Indian reservation and American Indian tribal subdivision boundaries coincide, the map shows only the American Indian reservation boundaries.

Entity names are followed by either their FIPS code or census code; parentheses indicate a census code.

1 'MCD*' indicates a false MCD. These are for Census Bureau use only.

2 The CCD and CDP boundaries represent statistical entities only and are not updated through the BAS.

3 Incorporated place name color corresponds to the incorporated place fill color.

Due to space limitations, some road names, along with other feature and geography names on the map, may not be shown.

The Census Bureau stores primary and alternate road names, but only primary road names are used to label the roads on these maps.

Key to Adjacent Sheets

| | | |
|---|---|---|
| | 9 | 10 |
| | 13 | 14 |
| | | |

Sheet Location within Entity

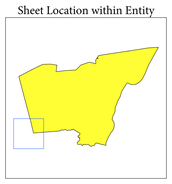

Sheet 13 of 16 PARENT sheets
Total Sheets: 20 (Index 1; Parent 16; Inset 3)

NAME: Accomack County (001)
ENTITY TYPE: County or statistically equivalent entity
ST: Virginia (51)

INDEX OR PARENT SHEET #: 013
INSET SHEET #: 000000

2020 COUNTY REF MAP (PARENT)

5346251001000001300000 0

All legal boundaries and names are as reported through the 2020 Boundary and Annexation Survey (BAS) and Boundary Validation Program (BVP). The boundaries shown on this map are for Census Bureau statistical data collection and tabulation purposes only; their depiction and designation for statistical purposes does not constitute a determination of jurisdictional authority or rights of ownership or entitlement.

Data Source: U.S. Census Bureau's MAF/TIGER database (TAB20), November 2020
Created by Geography Division: December 09, 2020

U.S. DEPARTMENT OF COMMERCE U.S. Census Bureau

Projection: Albers Equal Area Conic
Datum: NAD 83
Spheroid: GRS 80
1st Standard Parallel: 37 01 51
2nd Standard Parallel: 38 58 44
Central Meridian: -79 25 16
Latitude of Projection's Origin: 36 32 38
False Easting: 0
False Northing: 0

0 0.8 1.6 2.4 3.2 4 Kilometers
0 0.5 1 1.5 2 2.5 Miles
The plotted map scale is 1:27,500

N W E S

**Boundary and Annexation Survey (BAS) ID: 25100100000**
**BAS Submission Deadline: March 1, 2021**

**PDF versions of the BAS maps are available at:**
**www.census.gov/programs-surveys/bas/geographies.html**

For more information, or to request additional maps, please email geo.bas@census.gov, call 1-800-972-5651, or visit www.census.gov/programs-surveys/bas.html.

United States Census Bureau

# GOVERNMENTAL UNIT REFERENCE MAP (2020): Accomack County, VA

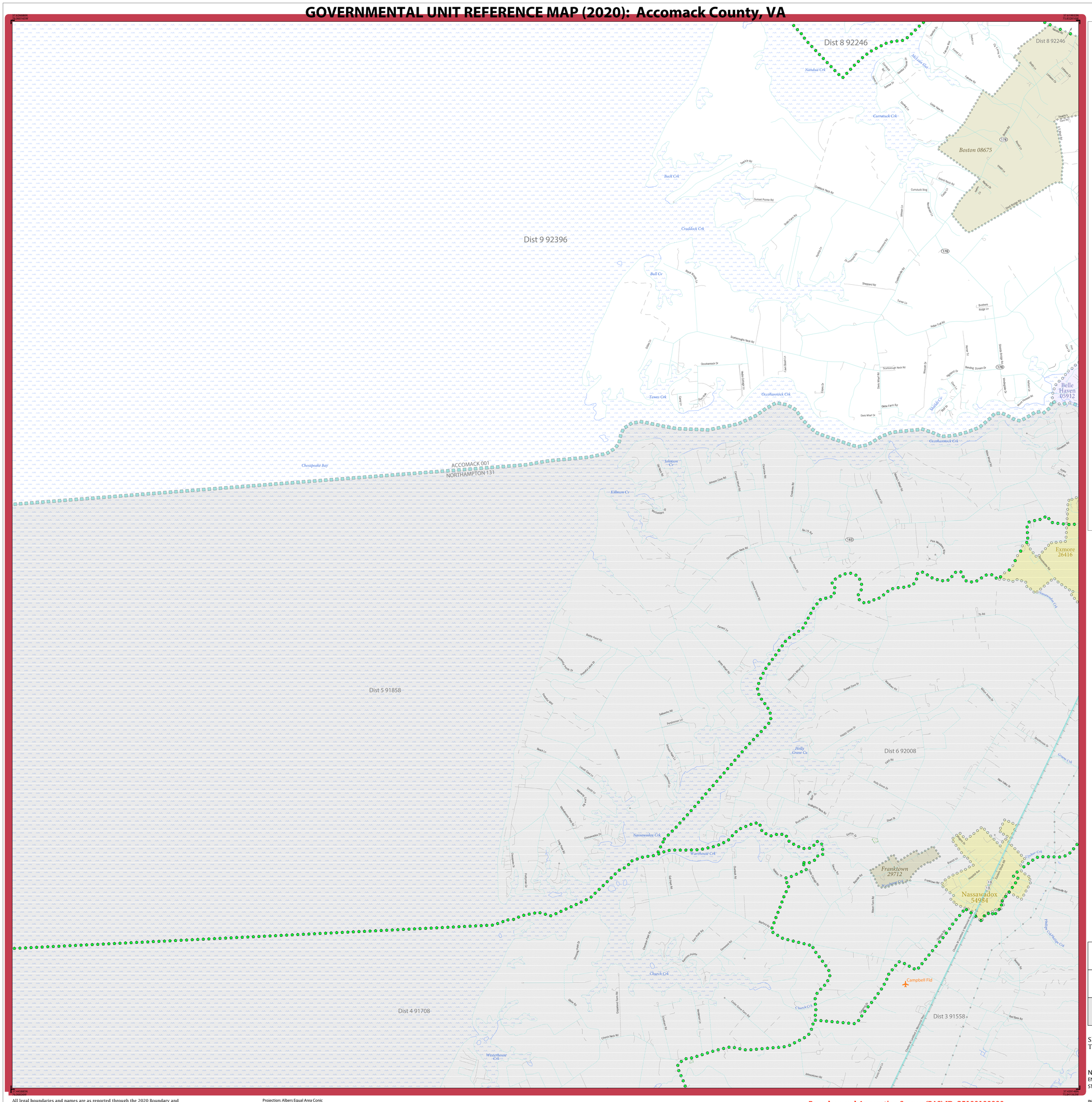


## LEGEND

| SYMBOL DESCRIPTION | SYMBOL | LABEL STYLE |
|---|---|---|
| Federal American Indian Reservation | | L'ANSE RESERVATION (TA 1880) |
| Off-Reservation Trust Land | | T1880 |
| American Indian Tribal Subdivision | | SHONTO (620) |
| Alaska Native Regional Corporation (ANRC) | | *NANA ANRC 52120* |
| State (or statistically equivalent entity) | | NEW YORK 36 |
| County (or statistically equivalent entity) | | ERIE 029 |
| Minor Civil Division (MCD)[1] | | Lee town 41460 |
| Census County Division (CCD)[2] | | *Jemez CCD 91650* |
| Consolidated City | | MILFORD 47500 |
| Incorporated Place[3] | | Davis 18100 |
| Census Designated Place (CDP)[2] | | *Cochiti 16560* |

| DESCRIPTION | SYMBOL |
|---|---|
| Interstate | |
| U.S. Highway | |
| State Highway or State Road | |
| Other Road | Marsh Ln |
| Cul-de-sac | |
| Circle | |
| Geographic Offset or Corridor | |
| 4WD Trail, Stairway, Alley, Walkway, or Ferry | |
| Railroad | Southern RR |
| Pipeline or Power Line | |
| Ridge or Fence | |
| Property Line or Nonvisible Boundary | |
| Perennial Stream | Tumbling Cr |
| Intermittent Stream | Piney Cr |
| Mountain Peak or Hill | Mt. Baker |

| DESCRIPTION | SYMBOL |
|---|---|
| Water Body | Pleasant Lake |
| Swamp or Marsh | Okefenokee Swamp |
| Glacier | Bering Glacier |
| Airport, Airfield, or Helicopter Landing Pad | Dönärd Airport |
| College or University | Coll/Univ |
| Military | Fort Belvoir |
| Prison or Juvenile Detention Center | P/JDC |
| Cemetery | Powell Cmtry |
| Golf Course | Pinehurst GlfCrs |
| National Park or Forest | Yosemite NP |
| Other Park | St Francis Park |
| Outside Subject Area | |
| Inset Area | A1 |

Where state, county, and/or MCD/CCD boundaries coincide, the map shows the boundary symbol for only the highest-ranking of these boundaries. Where American Indian reservation and American Indian tribal subdivision boundaries coincide, the map shows only the American Indian reservation boundaries.

Entity names are followed by either their FIPS code or census code; parentheses indicate a census code.

1 'MCD" indicates a false MCD. These are for Census Bureau use only.

2 The CCD and CDP boundaries represent statistical entities only and are not updated through the BAS.

3 Incorporated place name color corresponds to the incorporated place fill color.

Due to space limitations, some road names, along with other feature and geography names on the map, may not be shown.

The Census Bureau stores primary and alternate road names, but only primary road names are used to label the roads on these maps.

Key to Adjacent Sheets

| | | |
|---|---|---|
| 9 | 10 | 11 |
| 13 | 14 | 15 |
| | | |

Sheet Location within Entity

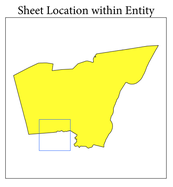

Sheet 14 of 16 PARENT sheets
Total Sheets: 20 (Index 1; Parent 16; Inset 3)

NAME: Accomack County (001)
ENTITY TYPE: County or statistically equivalent entity
ST: Virginia (51)

INDEX OR PARENT SHEET #: 014
INSET SHEET #: 000000

2020 COUNTY REF MAP (PARENT)

5346251001000001400000 0

All legal boundaries and names are as reported through the 2020 Boundary and Annexation Survey (BAS) and Boundary Validation Program (BVP). The boundaries shown on this map are for Census Bureau statistical data collection and tabulation purposes only; their depiction and designation for statistical purposes does not constitute a determination of jurisdictional authority or rights of ownership or entitlement.

Data Source: U.S. Census Bureau's MAF/TIGER database (TAB20), November 2020
Created by Geography Division: December 09, 2020

U.S. DEPARTMENT OF COMMERCE U.S. Census Bureau

Projection: Albers Equal Area Conic
Datum: NAD 83
Spheroid: GRS 80
1st Standard Parallel: 37 01 51
2nd Standard Parallel: 38 58 44
Central Meridian: -79 25 16
Latitude of Projection's Origin: 36 32 38
False Easting: 0
False Northing: 0

0 0.8 1.6 2.4 3.2 4 Kilometers
0 0.5 1 1.5 2 2.5 Miles
The plotted map scale is 1:27,500

N W E S

**Boundary and Annexation Survey (BAS) ID: 25100100000**
**BAS Submission Deadline: March 1, 2021**

**PDF versions of the BAS maps are available at:**
**www.census.gov/programs-surveys/bas/geographies.html**

For more information, or to request additional maps, please email geo.bas@census.gov, call 1-800-972-5651, or visit www.census.gov/programs-surveys/bas.html.

United States Census Bureau

# GOVERNMENTAL UNIT REFERENCE MAP (2020): Accomack County, VA

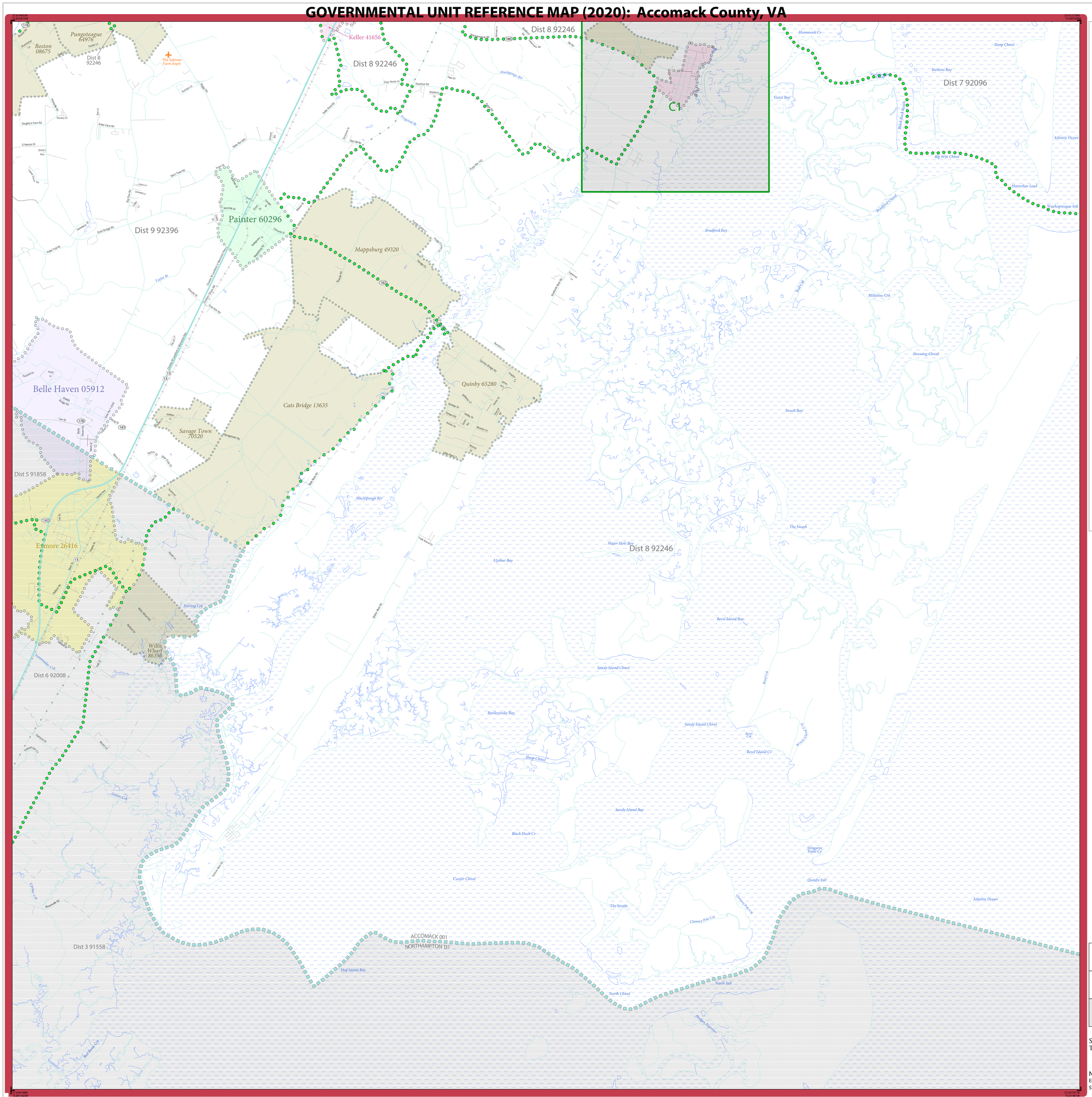


## LEGEND

| SYMBOL DESCRIPTION | SYMBOL | LABEL STYLE |
|---|---|---|
| Federal American Indian Reservation | | L'ANSE RESERVATION (TA 1880) |
| Off-Reservation Trust Land | | T1880 |
| American Indian Tribal Subdivision | | SHONTO (620) |
| Alaska Native Regional Corporation (ANRC) | | NANA ANRC 52120 |
| State (or statistically equivalent entity) | | NEW YORK 36 |
| County (or statistically equivalent entity) | | ERIE 029 |
| Minor Civil Division (MCD)[1] | | Lee town 41460 |
| Census County Division (CCD)[2] | | Jemez CCD 91650 |
| Consolidated City | | MILFORD 47500 |
| Incorporated Place[3] | | Davis 18100 |
| Census Designated Place (CDP)[2] | | Cochiti 16560 |

| DESCRIPTION | SYMBOL | DESCRIPTION | SYMBOL |
|---|---|---|---|
| Interstate | 5 | Water Body | Pleasant Lake |
| U.S. Highway | 2 | Swamp or Marsh | Okefenokee Swamp |
| State Highway or State Road | 4 | Glacier | Bering Glacier |
| Other Road | Marsh Ln | Airport, Airfield, or Helicopter Landing Pad | Dönärd Airfoyh |
| Cul-de-sac | | College or University | Coll/Univ |
| Circle | | Military | Fort Belvoir |
| Geographic Offset or Corridor | | Prison or Juvenile Detention Center | P/JDC |
| 4WD Trail, Stairway, Alley, Walkway, or Ferry | | Cemetery | Powell Cmtry |
| Railroad | Southern RR | Golf Course | Pinehurst Gl/Crs |
| Pipeline or Power Line | | National Park or Forest | Yosemite NP |
| Ridge or Fence | | Other Park | St Francis Park |
| Property Line or Nonvisible Boundary | | Outside Subject Area | |
| Perennial Stream | Tumbling Cr | Inset Area | A1 |
| Intermittent Stream | Piney Cr | | |
| Mountain Peak or Hill | Mt. Baker | | |

Where state, county, and/or MCD/CCD boundaries coincide, the map shows the boundary symbol for only the highest-ranking of these boundaries. Where American Indian reservation and American Indian tribal subdivision boundaries coincide, the map shows only the American Indian reservation boundaries.

Entity names are followed by either their FIPS code or census code; parentheses indicate a census code.

1 'MCD*' indicates a false MCD. These are for Census Bureau use only.

2 The CCD and CDP boundaries represent statistical entities only and are not updated through the BAS.

3 Incorporated place name color corresponds to the incorporated place fill color.

Due to space limitations, some road names, along with other feature and geography names on the map, may not be shown.

The Census Bureau stores primary and alternate road names, but only primary road names are used to label the roads on these maps.

Key to Adjacent Sheets

| | | |
|---|---|---|
| 10 | 11 | 12 |
| 14 | 15 | 16 |
| | | |

Sheet Location within Entity

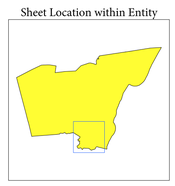

Sheet 15 of 16 PARENT sheets
Total Sheets: 20 (Index 1; Parent 16; Inset 3)

NAME: Accomack County (001)
ENTITY TYPE: County or statistically equivalent entity
ST: Virginia (51)

INDEX OR PARENT SHEET #: 015
INSET SHEET #: 000000

2020 COUNTY REF MAP (PARENT)

5346251001000000015000000

All legal boundaries and names are as reported through the 2020 Boundary and Annexation Survey (BAS) and Boundary Validation Program (BVP). The boundaries shown on this map are for Census Bureau statistical data collection and tabulation purposes only; their depiction and designation for statistical purposes does not constitute a determination of jurisdictional authority or rights of ownership or entitlement.

Data Source: U.S. Census Bureau's MAF/TIGER database (TAB20), November 2020
Created by Geography Division: December 09, 2020

U.S. DEPARTMENT OF COMMERCE U.S. Census Bureau

Projection: Albers Equal Area Conic
Datum: NAD 83
Spheroid: GRS 80
1st Standard Parallel: 37 01 51
2nd Standard Parallel: 38 58 44
Central Meridian: -79 25 16
Latitude of Projection's Origin: 36 32 38
False Easting: 0
False Northing: 0

0 0.8 1.6 2.4 3.2 4 Kilometers
0 0.5 1 1.5 2 2.5 Miles
The plotted map scale is 1:27,500

N W E S

**Boundary and Annexation Survey (BAS) ID: 25100100000**
**BAS Submission Deadline: March 1, 2021**

**PDF versions of the BAS maps are available at:**
**www.census.gov/programs-surveys/bas/geographies.html**

For more information, or to request additional maps, please email geo.bas@census.gov, call 1-800-972-5651, or visit www.census.gov/programs-surveys/bas.html.

United States Census Bureau

# GOVERNMENTAL UNIT REFERENCE MAP (2020): Accomack County, VA

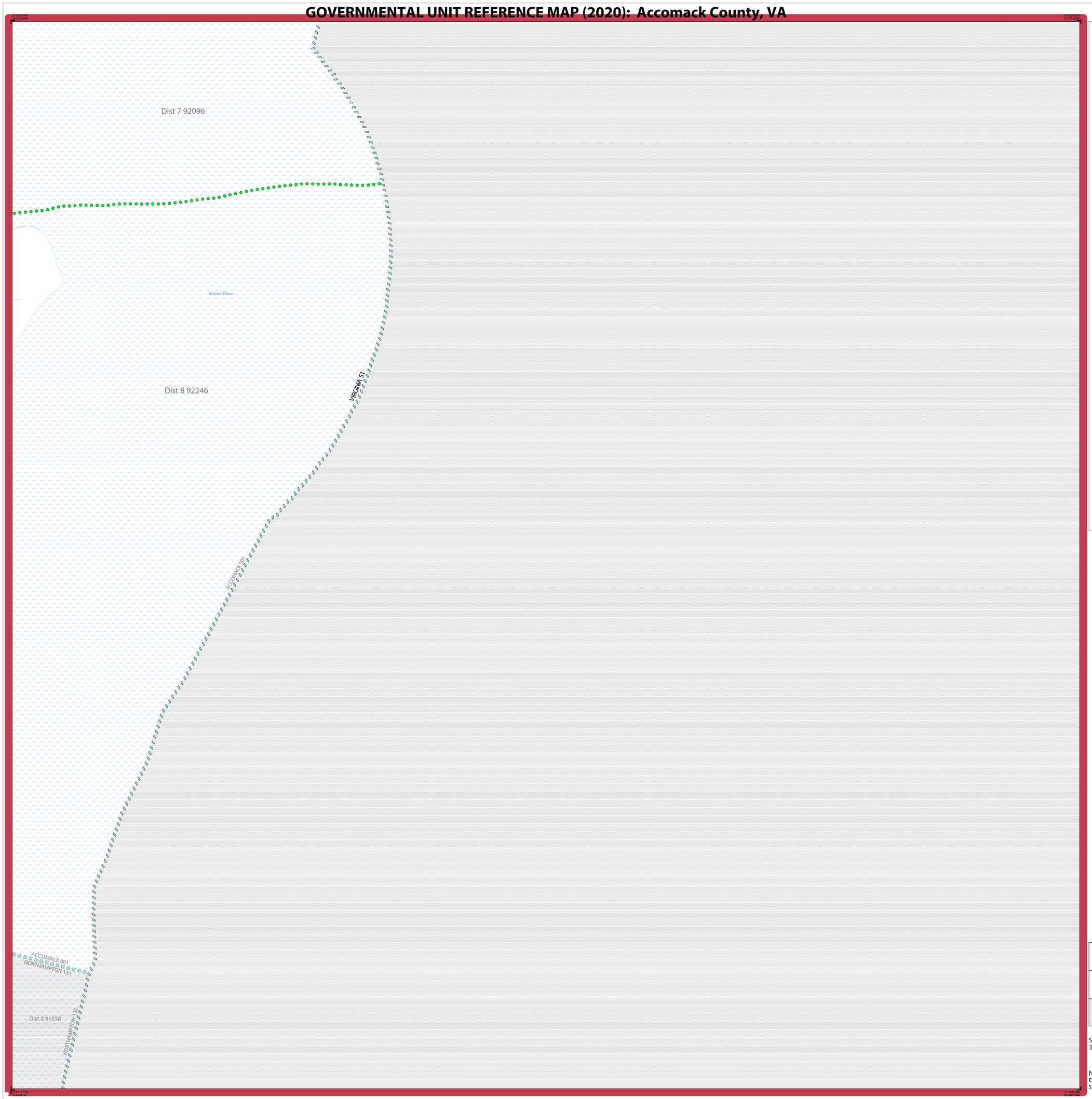


## LEGEND

| SYMBOL DESCRIPTION | SYMBOL | LABEL STYLE |
|---|---|---|
| Federal American Indian Reservation | | L'ANSE RESERVATION (TA 1880) |
| Off-Reservation Trust Land | | T1880 |
| American Indian Tribal Subdivision | | SHONTO (620) |
| Alaska Native Regional Corporation (ANRC) | | NANA ANRC 52120 |
| State (or statistically equivalent entity) | | NEW YORK 36 |
| County (or statistically equivalent entity) | | ERIE 029 |
| Minor Civil Division (MCD)[1] | | Lee town 41460 |
| Census County Division (CCD)[2] | | Jemez CCD 91650 |
| Consolidated City | | MILFORD 47500 |
| Incorporated Place[3] | | Davis 18100 |
| Census Designated Place (CDP)[2] | | Cochiti 16560 |

| DESCRIPTION | SYMBOL | DESCRIPTION | SYMBOL |
|---|---|---|---|
| Interstate | 5 | Water Body | Pleasant Lake |
| U.S. Highway | 2 | Swamp or Marsh | Okefenoke Swamp |
| State Highway or State Road | 4 | Glacier | Bering Glacier |
| Other Road | Marsh Ln | Airport, Airfield, or Helicopter Landing Pad | Donald Airport |
| Cul-de-sac | | College or University | Coll/Univ |
| Circle | | Military | Fort Belvoir |
| Geographic Offset or Corridor | | Prison or Juvenile Detention Center | P/JDC |
| 4WD Trail, Stairway, Alley, Walkway, or Ferry | | Cemetery | Powell Cmtry |
| Railroad | Southern RR | Golf Course | Pinehurst GlfCrs |
| Pipeline or Power Line | | National Park or Forest | Yosemite NP |
| Ridge or Fence | | Other Park | St Francis Park |
| Property Line or Nonvisible Boundary | | Outside Subject Area | |
| Perennial Stream | Tumbling Cr | Inset Area | A1 |
| Intermittent Stream | Piney Cr | | |
| Mountain Peak or Hill | Mt. Baker | | |

Where state, county, and/or MCD/CCD boundaries coincide, the map shows the boundary symbol for only the highest-ranking of these boundaries. Where American Indian reservation and American Indian tribal subdivision boundaries coincide, the map shows only the American Indian reservation boundaries.

Entity names are followed by either their FIPS code or census code; parentheses indicate a census code.

1 'MCD*' indicates a false MCD. These are for Census Bureau use only.

2 The CCD and CDP boundaries represent statistical entities only and are not updated through the BAS.

3 Incorporated place name color corresponds to the incorporated place fill color.

Due to space limitations, some road names, along with other feature and geography names on the map, may not be shown.

The Census Bureau stores primary and alternate road names, but only primary road names are used to label the roads on these maps.

Key to Adjacent Sheets

| | | |
|---|---|---|
| 11 | 12 | |
| 15 | 16 | |
| | | |

Sheet Location within Entity

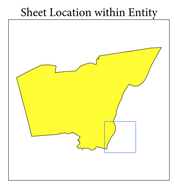

Sheet 16 of 16 PARENT sheets
Total Sheets: 20 (Index 1; Parent 16; Inset 3)

NAME: Accomack County (001)
ENTITY TYPE: County or statistically equivalent entity
ST: Virginia (51)

INDEX OR PARENT SHEET #: 016
INSET SHEET #: 000000

2020 COUNTY REF MAP (PARENT)

5346251001000000016000000

All legal boundaries and names are as reported through the 2020 Boundary and Annexation Survey (BAS) and Boundary Validation Program (BVP). The boundaries shown on this map are for Census Bureau statistical data collection and tabulation purposes only; their depiction and designation for statistical purposes does not constitute a determination of jurisdictional authority or rights of ownership or entitlement.

Data Source: U.S. Census Bureau's MAF/TIGER database (TAB20), November 2020
Created by Geography Division: December 09, 2020

U.S. DEPARTMENT OF COMMERCE U.S. Census Bureau

Projection: Albers Equal Area Conic
Datum: NAD 83
Spheroid: GRS 80
1st Standard Parallel: 37 01 51
2nd Standard Parallel: 38 58 44
Central Meridian: -79 25 16
Latitude of Projection's Origin: 36 32 38
False Easting: 0
False Northing: 0

0 0.8 1.6 2.4 3.2 4 Kilometers
0 0.5 1 1.5 2 2.5 Miles
The plotted map scale is 1:27,500

N W E S

**Boundary and Annexation Survey (BAS) ID: 25100100000**
**BAS Submission Deadline: March 1, 2021**

**PDF versions of the BAS maps are available at:**
**www.census.gov/programs-surveys/bas/geographies.html**

For more information, or to request additional maps, please email geo.bas@census.gov, call 1-800-972-5651, or visit www.census.gov/programs-surveys/bas.html.

United States Census Bureau

# GOVERNMENTAL UNIT REFERENCE MAP (2020): Accomack County, VA

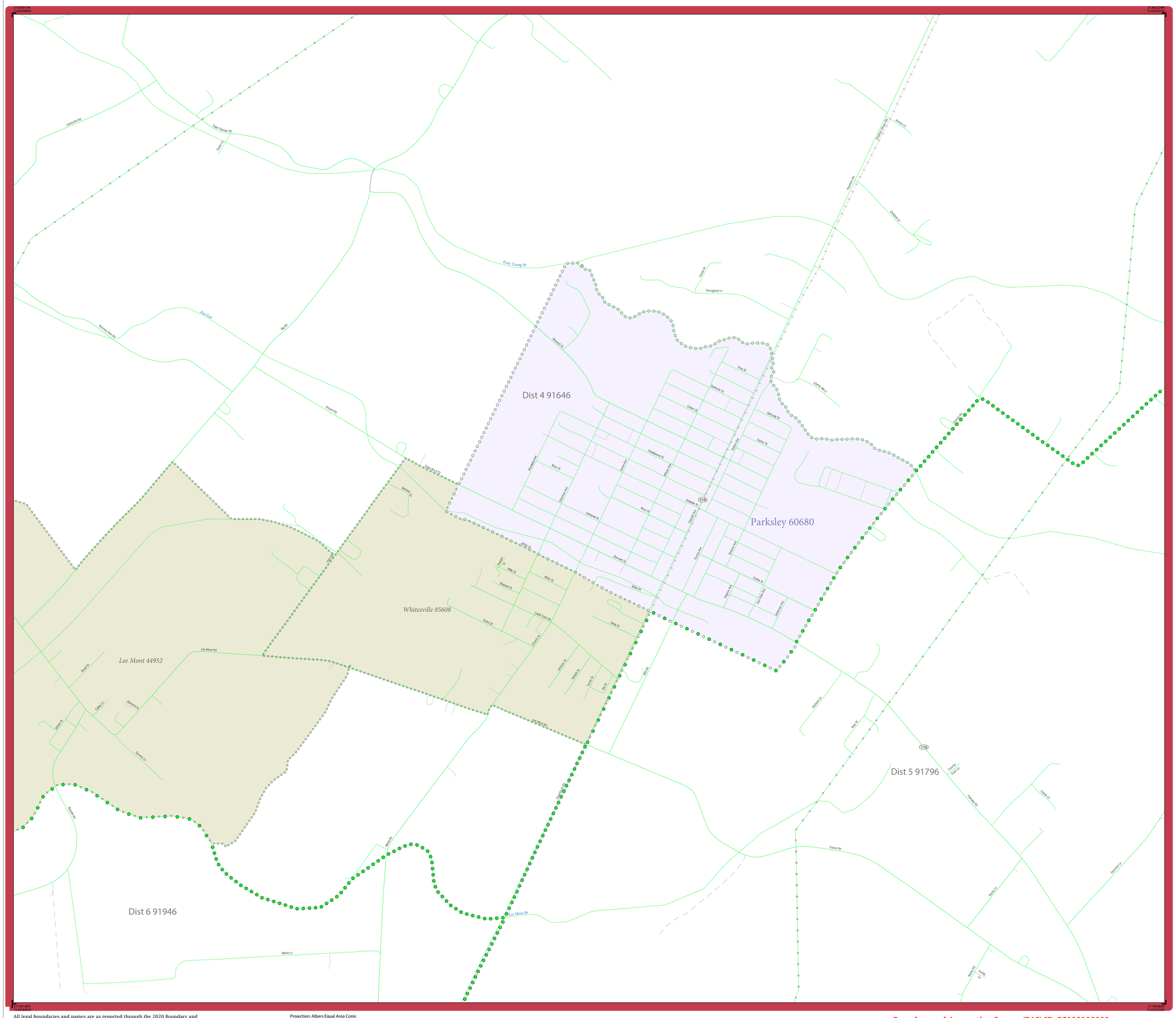


## LEGEND

| SYMBOL DESCRIPTION | SYMBOL | LABEL STYLE |
|---|---|---|
| Federal American Indian Reservation | | L'ANSE RESERVATION (TA 1880) |
| Off-Reservation Trust Land | | T1880 |
| American Indian Tribal Subdivision | | SHONTO (620) |
| Alaska Native Regional Corporation (ANRC) | | *NANA ANRC 52120* |
| State (or statistically equivalent entity) | | NEW YORK 36 |
| County (or statistically equivalent entity) | | ERIE 029 |
| Minor Civil Division (MCD)[1] | | Lee town 41460 |
| Census County Division (CCD)[2] | | *Jemez CCD 91650* |
| Consolidated City | | MILFORD 47500 |
| Incorporated Place[3] | | Davis 18100 |
| Census Designated Place (CDP)[2] | | *Cochiti 16560* |

| DESCRIPTION | SYMBOL | DESCRIPTION | SYMBOL |
|---|---|---|---|
| Interstate | 5 | Water Body | *Pleasant Lake* |
| U.S. Highway | 2 | Swamp or Marsh | *Okefenokee Swamp* |
| State Highway or State Road | 4 | Glacier | *Bering Glacier* |
| Other Road | Marsh Ln | Airport, Airfield, or Helicopter Landing Pad | Donald Airport |
| Cul-de-sac | | College or University | Coll/Univ |
| Circle | | Military | Fort Belvoir |
| Geographic Offset or Corridor | | Prison or Juvenile Detention Center | P/JDC |
| 4WD Trail, Stairway, Alley, Walkway, or Ferry | | Cemetery | Powell Cmtry |
| Railroad | Southern RR | Golf Course | Pinehurst Gl/Crs |
| Pipeline or Power Line | | National Park or Forest | Yosemite NP |
| Ridge or Fence | | Other Park | St Francis Park |
| Property Line or Nonvisible Boundary | | Outside Subject Area | |
| Perennial Stream | *Tumbling Cr* | Inset Area | A1 |
| Intermittent Stream | *Piney Cr* | | |
| Mountain Peak or Hill | *Mt. Baker* | | |

Where state, county, and/or MCD/CCD boundaries coincide, the map shows the boundary symbol for only the highest-ranking of these boundaries. Where American Indian reservation and American Indian tribal subdivision boundaries coincide, the map shows only the American Indian reservation boundaries.

Entity names are followed by either their FIPS code or census code; parentheses indicate a census code.

1 'MCD*' indicates a false MCD. These are for Census Bureau use only.

2 The CCD and CDP boundaries represent statistical entities only and are not updated through the BAS.

3 Incorporated place name color corresponds to the incorporated place fill color.

Due to space limitations, some road names, along with other feature and geography names on the map, may not be shown.

The Census Bureau stores primary and alternate road names, but only primary road names are used to label the roads on these maps.

Sheet Location within Entity

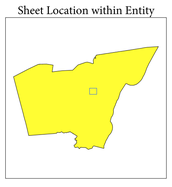

Sheet A1 of 3 INSET sheets
Total Sheets: 20 (Index 1; Parent 16; Inset 3)

NAME: Accomack County (001)
ENTITY TYPE: County or statistically equivalent entity
ST: Virginia (51)

INDEX OR PARENT SHEET #: 006
INSET SHEET #: 006501

2020 COUNTY REF MAP (INSET)

5346251001000000006006501

All legal boundaries and names are as reported through the 2020 Boundary and Annexation Survey (BAS) and Boundary Validation Program (BVP). The boundaries shown on this map are for Census Bureau statistical data collection and tabulation purposes only; their depiction and designation for statistical purposes does not constitute a determination of jurisdictional authority or rights of ownership or entitlement.

Data Source: U.S. Census Bureau's MAF/TIGER database (TAB20), November 2020
Created by Geography Division: December 09, 2020

U.S. DEPARTMENT OF COMMERCE U.S. Census Bureau

Projection: Albers Equal Area Conic
Datum: NAD 83
Spheroid: GRS 80
1st Standard Parallel: 37 01 51
2nd Standard Parallel: 38 58 44
Central Meridian: -79 25 16
Latitude of Projection's Origin: 36 32 38
False Easting: 0
False Northing: 0

0 0.1 0.2 0.3 0.4 0.5 Kilometers
0 0.1 0.2 0.3 0.4 0.5 Miles
The plotted map scale is 1:6,484

N W E S

**Boundary and Annexation Survey (BAS) ID: 25100100000**
**BAS Submission Deadline: March 1, 2021**

**PDF versions of the BAS maps are available at: www.census.gov/programs-surveys/bas/geographies.html**

For more information, or to request additional maps, please email geo.bas@census.gov, call 1-800-972-5651, or visit www.census.gov/programs-surveys/bas.html.

# GOVERNMENTAL UNIT REFERENCE MAP (2020): Accomack County, VA

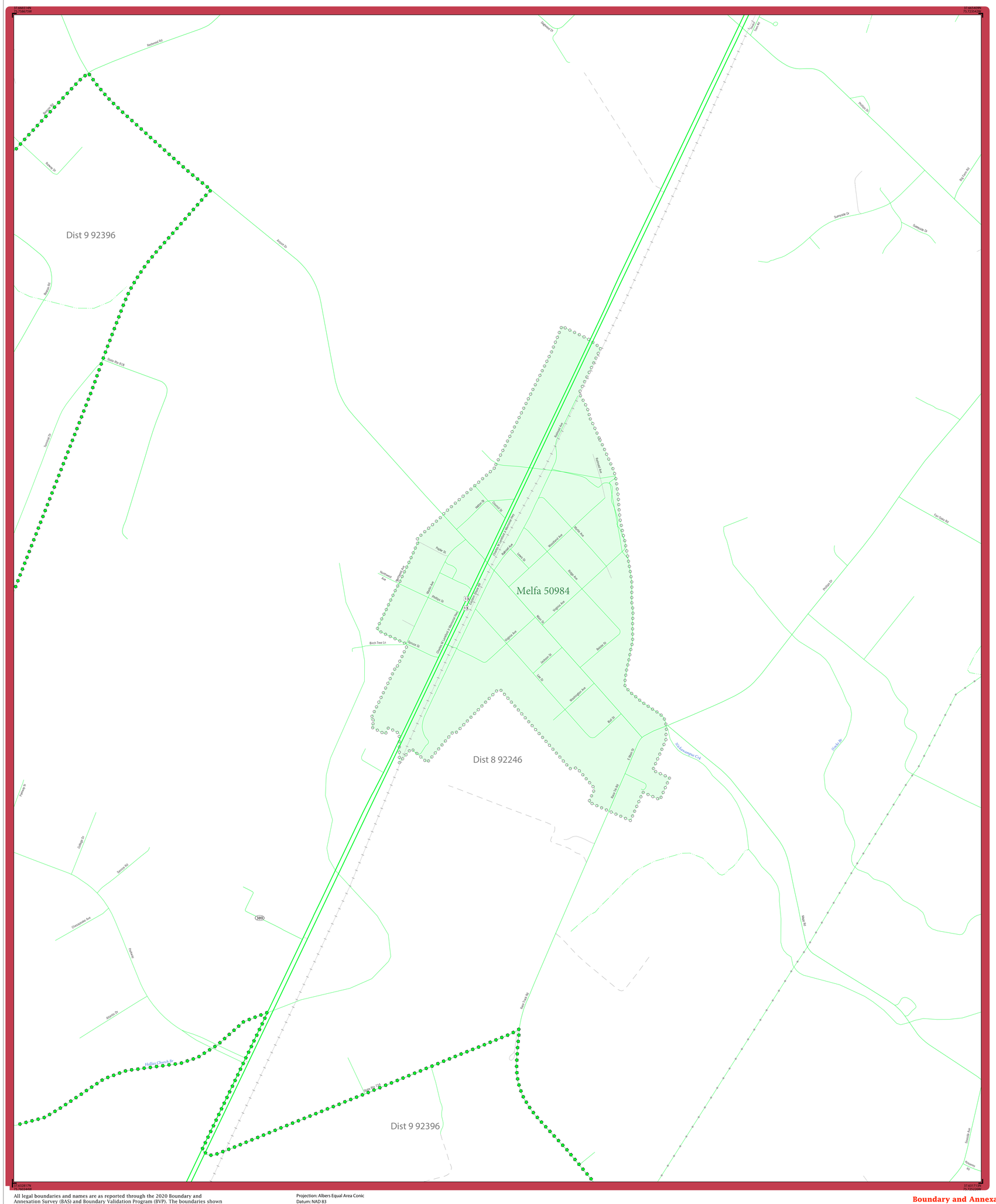
Dist 9 92396
Melfa 50984
Dist 8 92246
Dist 9 92396
Redwood Rd
Bayside Dr
Sunset Dr
Tunnel Ave
Phillips Dr
Bay View Rd
Sandy Ln
Sandy Dr
Sandy Dr
Sandy Dr
Sandy Rd
Sandy Rd
Sandy Rd

# GOVERNMENTAL UNIT REFERENCE MAP (2020): Accomack County, VA

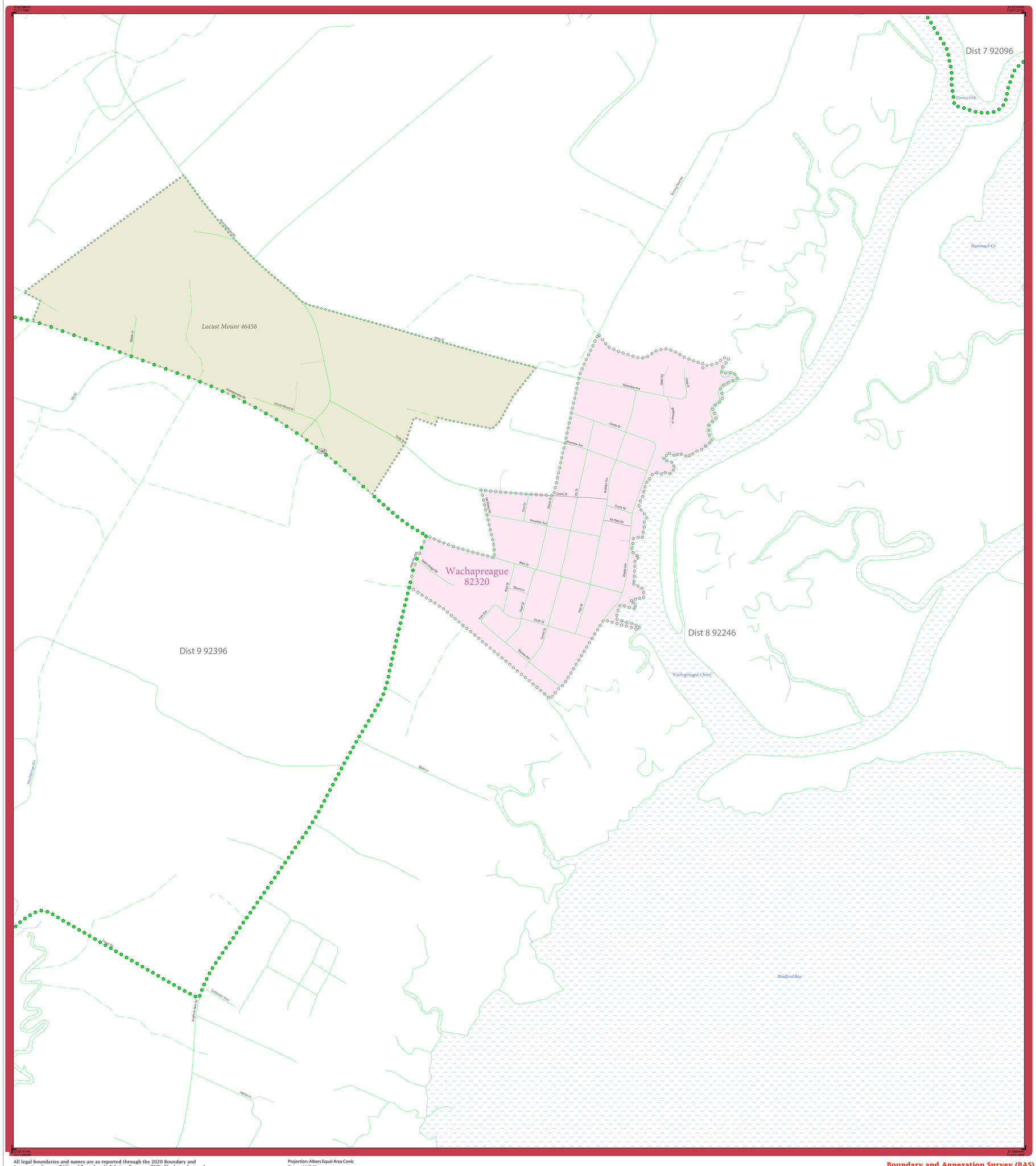
Dist 7 92096
Finney Crk
Hummock Cr
Locust Mount 46456
Wachapreague 82320
Dist 8 92246
Dist 9 92396
Wachapreague Chnnl
Bradford Bay
Main St
Atlantic Ave
Curtis St
Liberty St
Powellton Ave
Mears Ln
South St
Marsh Ln
Locust Mount Dr
Wachapreague Rd
Dwiggins Ln
Davis Ln
Davis Bridge Rd
Fisher Ln
Kellam Ln
Bradford Neck Rd
Hallowell Dr
Mockhorn Rd
Bowling Green Rd
Herbertown Ave
Gable Rd
Lewis Ln
Wheeler Ln
Pine St
Oak St
Elm St
Cedar St
Hickory St
Poplar St
Walnut St
Pine Park
Park Rd
Cedar St
Hickory St
Poplar St
Walnut St
Pine Park