GOVERNMENTAL UNIT REFERENCE MAP (2020): Richland city, WA

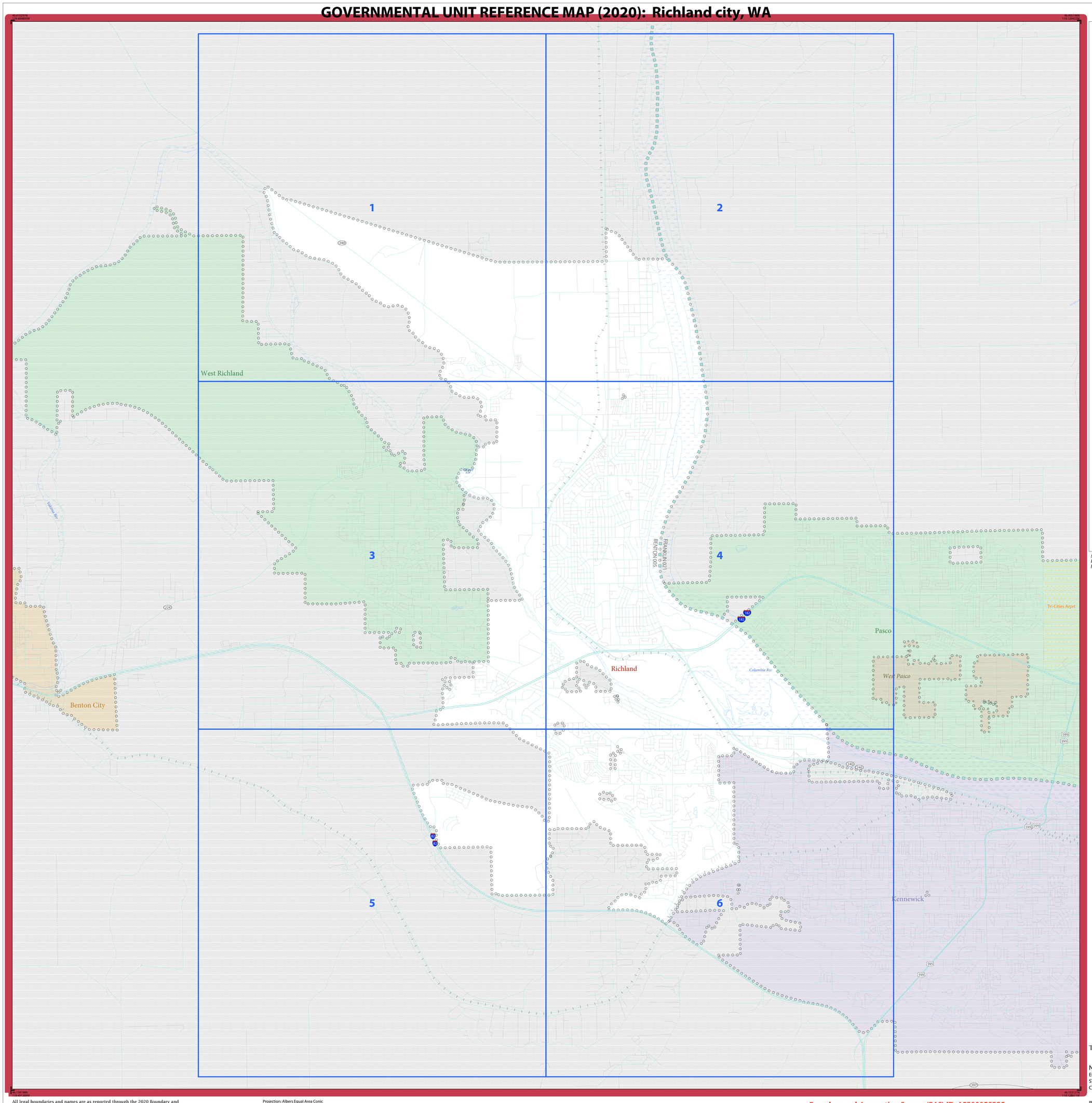

LEGEND

SYMBOL DESCRIPTION	SYMBOL	LABEL STYLE
Federal American Indian Reservation		L'ANSE RESERVATION (TA 1880)
Off-Reservation Trust Land		T1880
American Indian Tribal Subdivision		SHONTO (620)
Alaska Native Regional Corporation (ANRC)		*NANA ANRC 52120*
State (or statistically equivalent entity)		NEW YORK 36
County (or statistically equivalent entity)		ERIE 029
Minor Civil Division (MCD)[1]		Lee town 41460
Census County Division (CCD)[2]		*Jemez CCD 91650*
Consolidated City		MILFORD 47500
Incorporated Place - Subject Area		Rome 63418
Incorporated Place - Other Area[3]		Davis 18100
Census Designated Place (CDP)[2]		*Cochiti 16560*

DESCRIPTION	SYMBOL	DESCRIPTION	SYMBOL
Interstate	5	Water Body	Pleasant Lake
U.S. Highway	2	Swamp or Marsh	Okefenokee Swamp
State Highway	4	Glacier	Bering Glacier
Other Road	Marsh Ln	Airport, Airfield, or Helicopter Landing Pad	Oxnard Airport
Cul-de-sac		College or University	Coll/Univ
Circle		Military	Fort Belvoir
Geographic Offset or Corridor		Prison or Juvenile Detention Center	P/JDC
4WD Trail, Stairway, Alley, Walkway, or Ferry		Cemetery	Powell Cmtry
Railroad	Southern RR	Golf Course	Pinehurst Glfcrs
Pipeline or Power Line		National Park or Forest	Yosemite NP
Ridge or Fence		Other Park	St Francis Park
Property Line or Nonvisible Boundary		Outside Subject Area	
Perennial Stream	Tumbling Cr	Inset Area	A1
Intermittent Stream	Piney Cr		
Mountain Peak or Hill	Mt. Baker		

Where state, county, and/or MCD/CCD boundaries coincide, the map shows the boundary symbol for only the highest-ranking of these boundaries. Where American Indian reservation and American Indian tribal subdivision boundaries coincide, the map shows only the American Indian reservation boundaries.

Entity names are followed by either their FIPS code or census code; parentheses indicate a census code.

1 'MCD*' indicates a false MCD. These are for Census Bureau use only.

2 The CCD and CDP boundaries represent statistical entities only and are not updated through the BAS.

3 Incorporated place name color corresponds to the incorporated place fill color.

Due to space limitations, some road names, along with other feature and geography names on the map, may not be shown.

The Census Bureau stores primary and alternate road names, but only primary road names are used to label the roads on these maps.

Note: This index map sheet provides the map sheet configuration in relation to the subject entity. Due to scale limitations, map content may be simplified. Refer to parent and/or inset map sheets for detailed map content.

Total Sheets: 7 (Index 1; Parent 6; Inset 0)

NAME: Richland city (58235)
ENTITY TYPE: Incorporated Place
ST: Washington (53)
CO: Benton (005)

INDEX OR PARENT SHEET #: 000
INSET SHEET #: 000000

2020 INCORPORATED PLACE REF MAP (INDEX)

5330153000582350000000000

All legal boundaries and names are as reported through the 2020 Boundary and Annexation Survey (BAS) and Boundary Validation Program (BVP). The boundaries shown on this map are for Census Bureau statistical data collection and tabulation purposes only; their depiction and designation for statistical purposes does not constitute a determination of jurisdictional authority or rights of ownership or entitlement.

Data Source: U.S. Census Bureau's MAF/TIGER database (TAB20), November 2020
Created by Geography Division: December 12, 2020

U.S. DEPARTMENT OF COMMERCE U.S. Census Bureau

Projection: Albers Equal Area Conic
Datum: NAD 83
Spheroid: GRS 80
1st Standard Parallel: 46 07 12
2nd Standard Parallel: 48 25 34
Central Meridian: -120 52 52
Latitude of Projection's Origin: 45 32 37
False Easting: 0
False Northing: 0

0 1 2 3 4 5 Kilometers
0 0.7 1.4 2.1 2.8 3.5 Miles
The plotted map scale is 1:38,382

N W E S

Boundary and Annexation Survey (BAS) ID: 15300058235
BAS Submission Deadline: March 1, 2021

PDF versions of the BAS maps are available at:
www.census.gov/programs-surveys/bas/geographies.html

For more information, or to request additional maps, please email geo.bas@census.gov, call 1-800-972-5651, or visit www.census.gov/programs-surveys/bas.html.

United States Census Bureau

GOVERNMENTAL UNIT REFERENCE MAP (2020): Richland city, WA

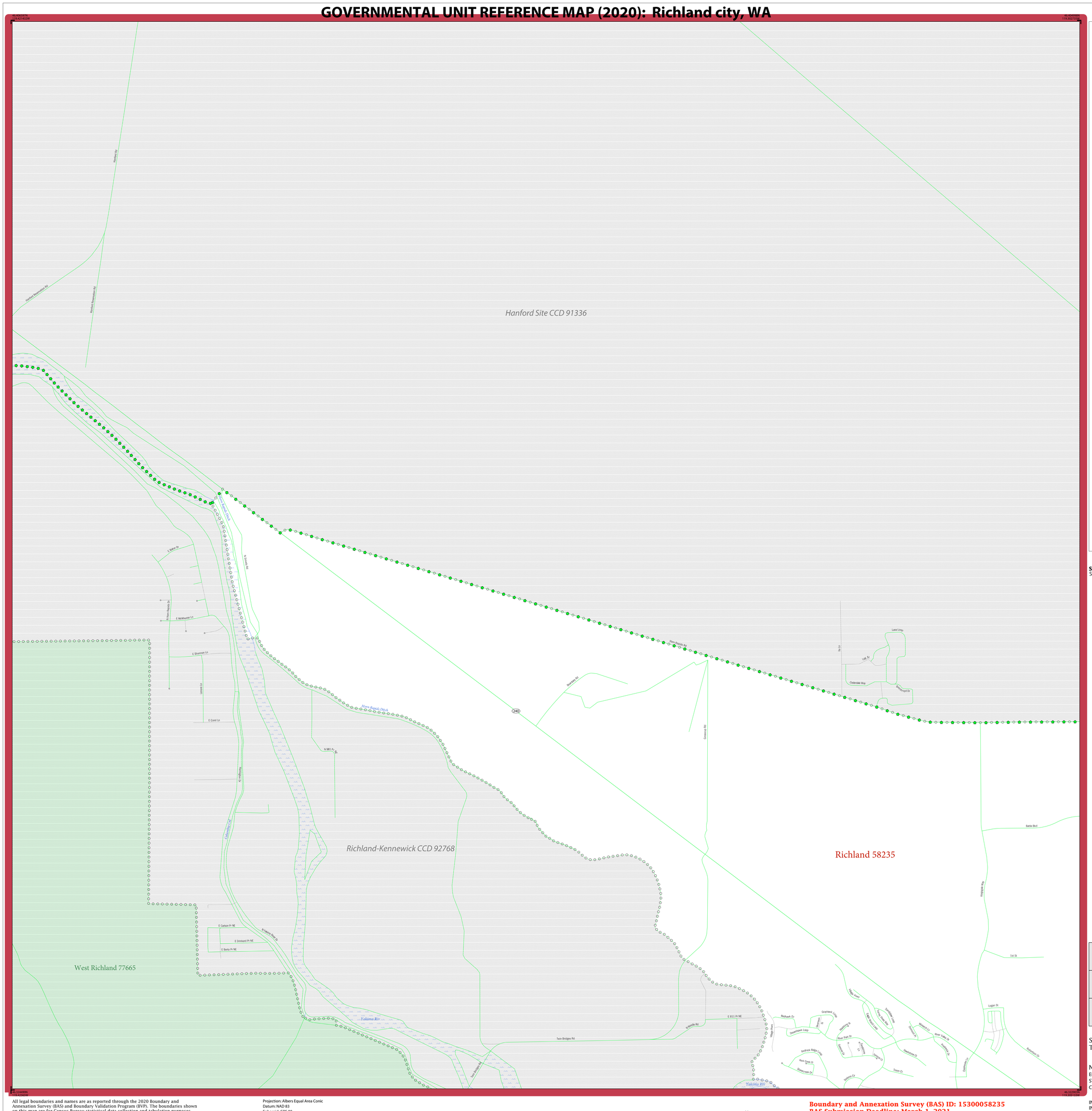
Hanford Site CCD 91336
Richland-Kennewick CCD 92768
Richland 58235
West Richland 77665
Yakima Rv
Columbia R
Horse Ranch Ditch
Twin Bridges Rd
Bombing Range Rd
Gonzaga Rd
Battle Blvd
Leslie Rd
Keene Rd
Kingsgate Way
Stevens Dr
Lee Blvd
Van Giesen St
Jadwin Ave
Thayer Dr
Logan St
1st St
Swift Blvd
Wellsian Way
Robertson Dr
Fowler St
Duportail St
Goethals Dr
Tweedy Ln
Stortz Cir
Tripp Ct
Hanford Reservation Rd
Horn Rapids Rd
Ringold Rd
Dallas Rd
E Baker Dr
S Locust Rd
E McWhorter Ln
E Shannon Ln
E Cavel Ln
N 981 Pr NE
E Carson Pr NE
E Dorkland Pr NE
E Berto Pr NE
N Hanford Villa Dr
E 811 Pr NE
N Franklin Rd
Leona Ln
Leg St
Cinderdale Way
Bluecrest Dr
Lana Loop
Bin Ln
240
Redhawk Dr
Greenhawk Loop
Grayfield Loop
Sandpiper Loop
Sky Pointe Blvd
Pale Moon Loop
Meadow Ln
River Valley Dr
Hawkins Dr
Hawkstone Dr
Bedrock Ridge Loop
Rock Creek Dr
Shawscreek Dr
Village Pkwy
Village Pkwy
River Fish Dr
Stonehaven Dr
Lancaster Dr
Lancaster Ct
Lancaster Dr
Dallas Dr
Dallas Ct
Dallas Dr
Dallas Ln
Dallas Dr
Dallas Ln
Dallas Dr
Dallas Ln

GOVERNMENTAL UNIT REFERENCE MAP (2020): Richland city, WA

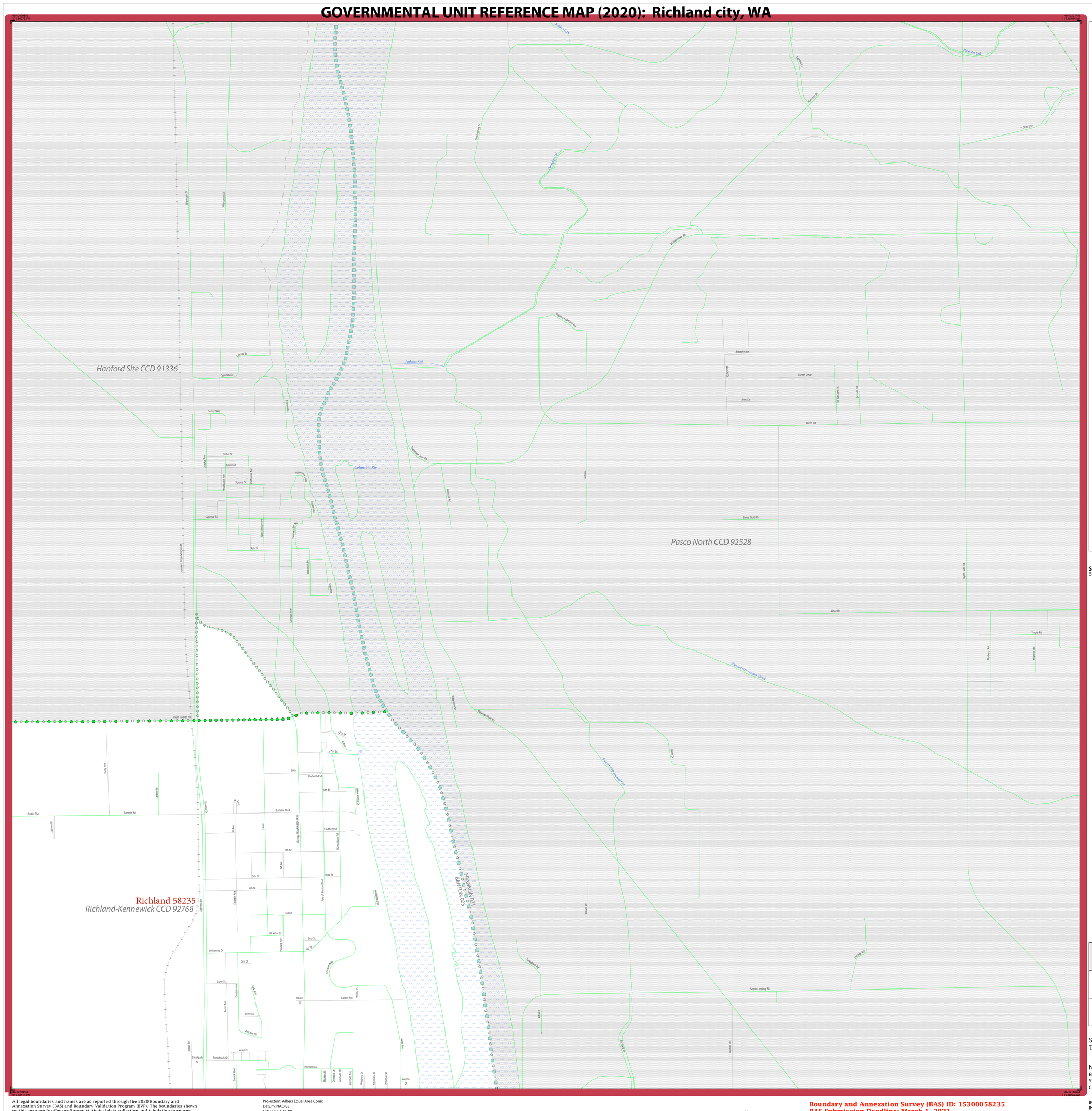
Hanford Site CCD 91336
Pasco North CCD 92528
Richland 58235
Richland-Kennewick CCD 92768
FRANKLIN 021
BENTON 005
Columbia Riv
Patholes Crk
Sagemoor Drain Rd
Sagemoor Rd
Sagemoor Bluff Rd
Lamson Rd
Canal
Sierra Gold Dr
Alder Rd
Tracie Rd
Taylor Flats Rd
Equestrian Diversion Canal
Pasco Pump Canal Crk
Swift Landing Rd
Aqueduct Rd
Alto Ln
Lipsitz Dr
Chinook Dr
Birch Rd
Aries Dr
Sunset Loop
Aquarius Dr
Gemini Dr
Sunset View Ln
Big Bend Dr
Cypress St
Columbia Blvd
Wanflow Rd
Hom Rapids Rd
Battelle Blvd
Lee Blvd
Leslie Rd
Kelly Ave
Logston Rd
Stevens Dr
Q Ave
Lindberg St
Richardson Rd
Hills St
Port of Benton Blvd
Bradley Blvd
Keene Rd
Dallas Rd
Gage Blvd
Columbia Park Trail
Leslie St
Swift Blvd
Sprout Rd
Sprout St
Wallace Way
Wright Ave
Wellsian Way
Wellsian Ct
Vienna Ct
Vienna Dr
Wanford St
Jadwin Ave
Goethals Blvd
Smartpark St
Violet Ct
Ampere St
Boyle St
Curie St
Qim St
University Dr
Da Vinci St
Fermi Ave
Einstein Ave
Newton Ave
Stevens Ave
Duportail St
Jadwin Ave
Thayer Dr
Dayton Ave
Williams Blvd
Van Giesen St
Swift Blvd
Leslie St
Lee Blvd
Lee Blvd
Kelly Ave
Logston Blvd
Logston Rd
Wilson St
Washington St
Jadwin Ave
Stevens Dr
Q Ave
P Ave
O Ave
N Ave
M Ave
Gage Blvd
Richland Dr
Dallas Rd
Keene Rd
Bradley Blvd
Port of Benton Blvd
Lee Blvd
Leslie Rd
Kelly Ave
Logston Rd
Lee Blvd
Battelle Blvd
Stevens Dr
Q Ave
P Ave
O Ave
N Ave
M Ave
Gage Blvd
Richland Dr
Dallas Rd
Keene Rd
Bradley Blvd
Port of Benton Blvd
Jadwin Ave
Goethals Blvd
Stevens Dr
Van Giesen St
Swift Blvd
Leslie St
Duportail St
Thayer Dr
Dayton Ave
Williams Blvd
Jadwin Ave

GOVERNMENTAL UNIT REFERENCE MAP (2020): Richland city, WA

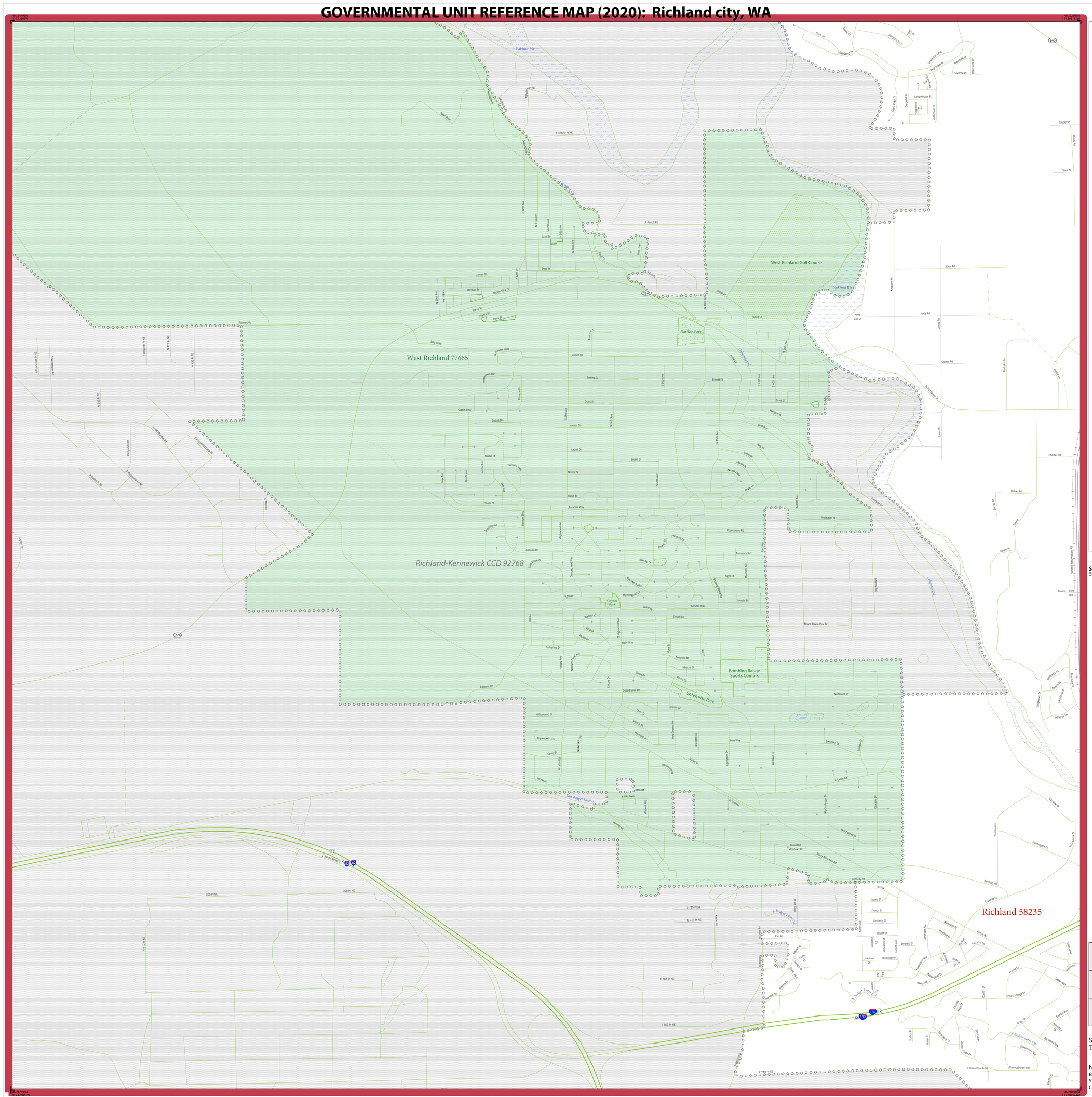
West Richland 77665
Richland-Kennewick CCD 92768
Richland 58235
West Richland Golf Course
Bombing Range Sports Complx
Enterprise Park
Coyote Park
Fiat Top Park
Yakima Riv
Columbia Riv
East Badger Lake Cut
E Badger Lake Cut
Cottonwood Cut
Cochran Cut
Columbia Cut
Yakima Cut
Ruppert Rd
Gage Blvd
Leslie Rd
Keene Rd
Dallas Rd
Kingsgate Rd
Jones Rd
Gomer Rd
Hyde Rd
Glen Rd
Dillion Rd
Cheater Rd
Bruce Rd
Kennedy Rd
Dupont St
Saint St
Snyder Rd
Dallas Rd
Stevens Dr
Duportail St
Swift Blvd
Couplee
Northgate Rd
Mount Adams View Dr
Northlake Dr
Southlake Dr
Fairlake Dr
Pebble Beach Dr
Black Diamond Dr
Mountain Meadows Ct
Rocky Mountain Rd
Tanglewood Dr
Country Ridge Dr
Saddle Ridge
Appaloosa Way
Quarterhorse Way
Thoroughbred Way
E Colley Drive Pr NE
Stallion Pl
Mustang Ct
Stirrup Ct
Pinto Ct
Gleneagle Ln
Sunset Ln
Sunset Ridge Dr
Country Ct
Cloverridge Ct
Cloverridge Dr
Wildwood Ct
Wildwood St
Kelsey Rd
Kelsey Ln
Emerald St
Jasper St
Kimberly St
French St
Norris St
Tansy St
Rice Ln
Rice Rd NE
Sunset Ave
Sunset Ct
Mountain Ct
Limestone Ct
Cobblestone Ct
Lakeridge Ave
Lakeridge Way
Wildwood Way
Wildwood Ln
Wildwood Dr
Wildwood Ct
Wildwood Ave
Wildwood Cir
Wildwood Pl
Wildwood Rd
Wildwood St

GOVERNMENTAL UNIT REFERENCE MAP (2020): Richland city, WA

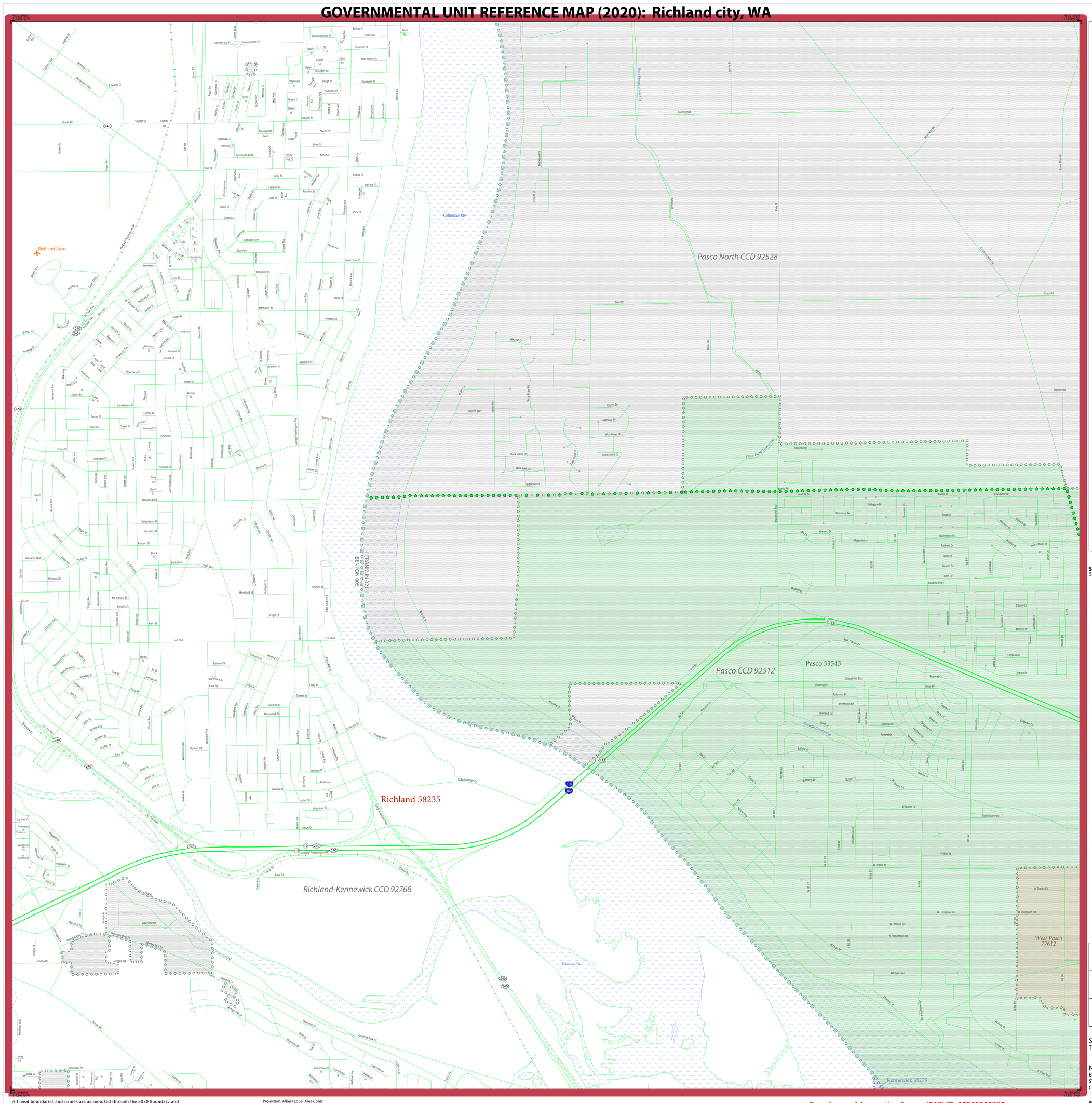

LEGEND

SYMBOL DESCRIPTION	SYMBOL	LABEL STYLE
Federal American Indian Reservation		L'ANSE RESERVATION (TA 1880)
Off-Reservation Trust Land		T1880
American Indian Tribal Subdivision		SHONTO (620)
Alaska Native Regional Corporation (ANRC)		NANA ANRC 52120
State (or statistically equivalent entity)		NEW YORK 36
County (or statistically equivalent entity)		ERIE 029
Minor Civil Division (MCD)[1]		Lee town 41460
Census County Division (CCD)[2]		Jemez CCD 91650
Consolidated City		MILFORD 47500
Incorporated Place - Subject Area		Rome 63418
Incorporated Place - Other Area[3]		Davis 18100
Census Designated Place (CDP)[2]		Cochiti 16560

DESCRIPTION	SYMBOL	DESCRIPTION	SYMBOL
Interstate	10	Water Body	Pleasant Lake
U.S. Highway	2	Swamp or Marsh	Okefenokee Swamp
State Highway	4	Glacier	Bering Glacier
Other Road	Marsh Ln	Airport, Airfield, or Helicopter Landing Pad	Oxnard Airport
Cul-de-sac		College or University	Coll/Univ
Circle		Military	Fort Belvoir
Geographic Offset or Corridor		Prison or Juvenile Detention Center	P/JDC
4WD Trail, Stairway, Alley, Walkway, or Ferry		Cemetery	Powell Cmtry
Railroad	Southern RR	Golf Course	Pinehurst Glfcrs
Pipeline or Power Line		National Park or Forest	Yosemite NP
Ridge or Fence		Other Park	St Francis Park
Property Line or Nonvisible Boundary		Outside Subject Area	
Perennial Stream	Tumbling Cr	Inset Area	A1
Intermittent Stream	Piney Cr		
Mountain Peak or Hill	Mt. Baker		

Where state, county, and/or MCD/CCD boundaries coincide, the map shows the boundary symbol for only the highest-ranking of these boundaries. Where American Indian reservation and American Indian tribal subdivision boundaries coincide, the map shows only the American Indian reservation boundaries.

Entity names are followed by either their FIPS code or census code; parentheses indicate a census code.

1 'MCD*' indicates a false MCD. These are for Census Bureau use only.
2 The CCD and CDP boundaries represent statistical entities only and are not updated through the BAS.
3 Incorporated place name color corresponds to the incorporated place fill color.

Due to space limitations, some road names, along with other feature and geography names on the map, may not be shown.

The Census Bureau stores primary and alternate road names, but only primary road names are used to label the roads on these maps.

SUBJECT AREA COUNTIES ON MAP SHEET
53005 Benton

Key to Adjacent Sheets

1	2	
3	4	
5	6	

Sheet Location within Entity

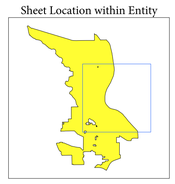

Sheet 4 of 6 PARENT sheets
Total Sheets: 7 (Index 1; Parent 6; Inset 0)

NAME: Richland city (58235)
ENTITY TYPE: Incorporated Place
ST: Washington (53)
CO: Benton (005)

INDEX OR PARENT SHEET #: 004
INSET SHEET #: 000000

2020 INCORPORATED PLACE REF MAP (PARENT)
5330153000582350040000 00

All legal boundaries and names are as reported through the 2020 Boundary and Annexation Survey (BAS) and Boundary Validation Program (BVP). The boundaries shown on this map are for Census Bureau statistical data collection and tabulation purposes only; their depiction and designation for statistical purposes does not constitute a determination of jurisdictional authority or rights of ownership or entitlement.

Data Source: U.S. Census Bureau's MAF/TIGER database (TAB20), November 2020
Created by Geography Division: December 12, 2020

U.S. DEPARTMENT OF COMMERCE U.S. Census Bureau

Projection: Albers Equal Area Conic
Datum: NAD 83
Spheroid: GRS 80
1st Standard Parallel: 46 07 12
2nd Standard Parallel: 48 25 34
Central Meridian: -120 52 52
Latitude of Projection's Origin: 45 32 37
False Easting: 0
False Northing: 0

0 0.3 0.6 0.9 1.2 1.5 Kilometers
0 0.2 0.4 0.6 0.8 1 Miles
The plotted map scale is 1:12,500

N W E S

Boundary and Annexation Survey (BAS) ID: 15300058235
BAS Submission Deadline: March 1, 2021

PDF versions of the BAS maps are available at:
www.census.gov/programs-surveys/bas/geographies.html

For more information, or to request additional maps, please email geo.bas@census.gov, call 1-800-972-5651, or visit www.census.gov/programs-surveys/bas.html.

GOVERNMENTAL UNIT REFERENCE MAP (2020): Richland city, WA

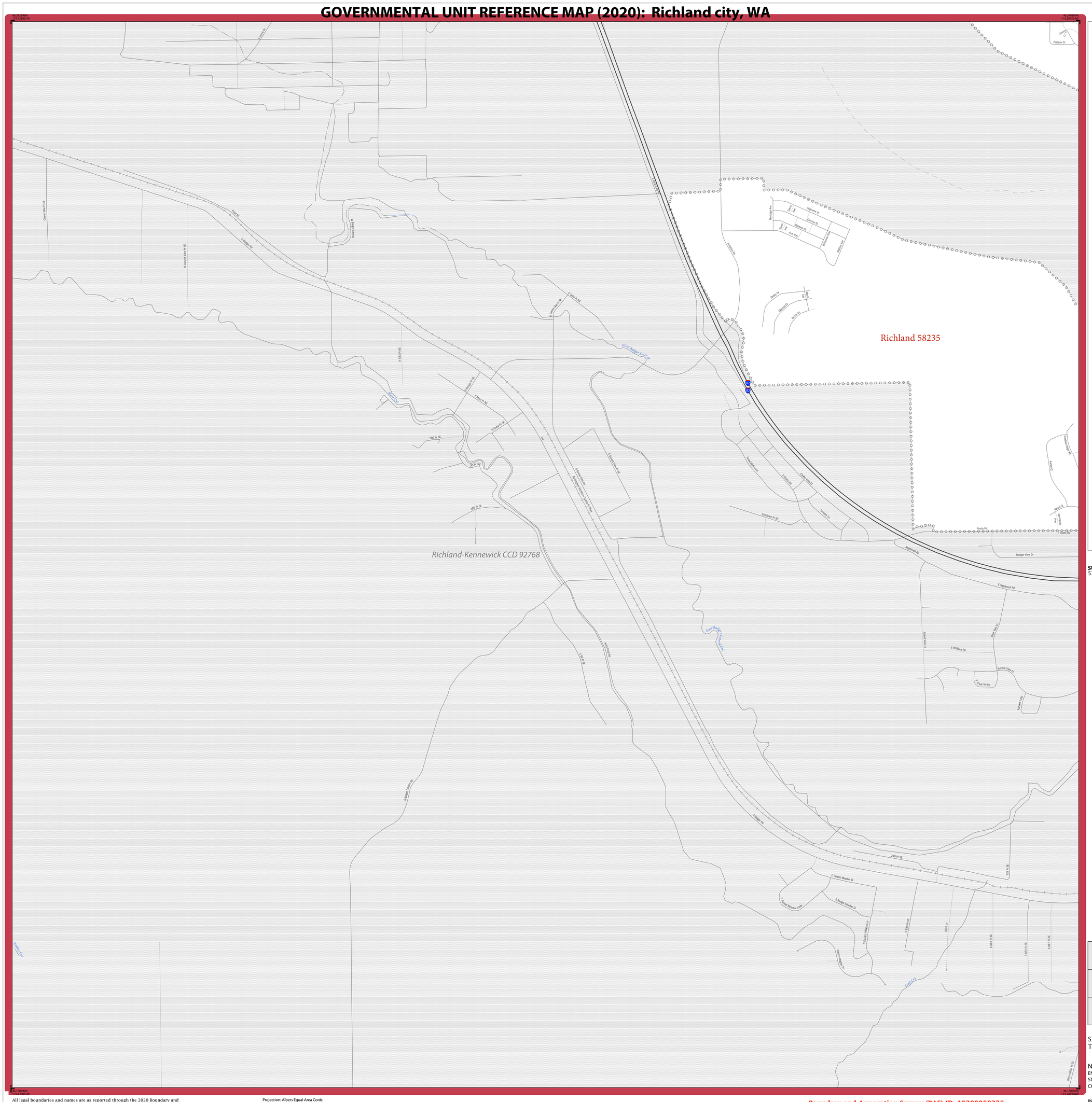
Richland 58235
Richland-Kennewick CCD 92768
Columbia Dr
Stevens Dr
Aspen Way
Highway 12
Meadow Ave
Meadow Ln
Marion Ave
Shelby Cr
Belfast Cr
Bruce Cr
Davis Ln
Stone Ln
Stone Ave
Tumbling Cr
Piney Cr
Southern RR
Cold Creek
Cold Creek Cir
Sunset Ln
Sunset Ph SE
Sheridan Ln
Sheridan Ln
Cedar Grove Cr
Cedar Grove Ln
Cedar Grove Ln
Cedar Grove Ln

GOVERNMENTAL UNIT REFERENCE MAP (2020): Richland city, WA

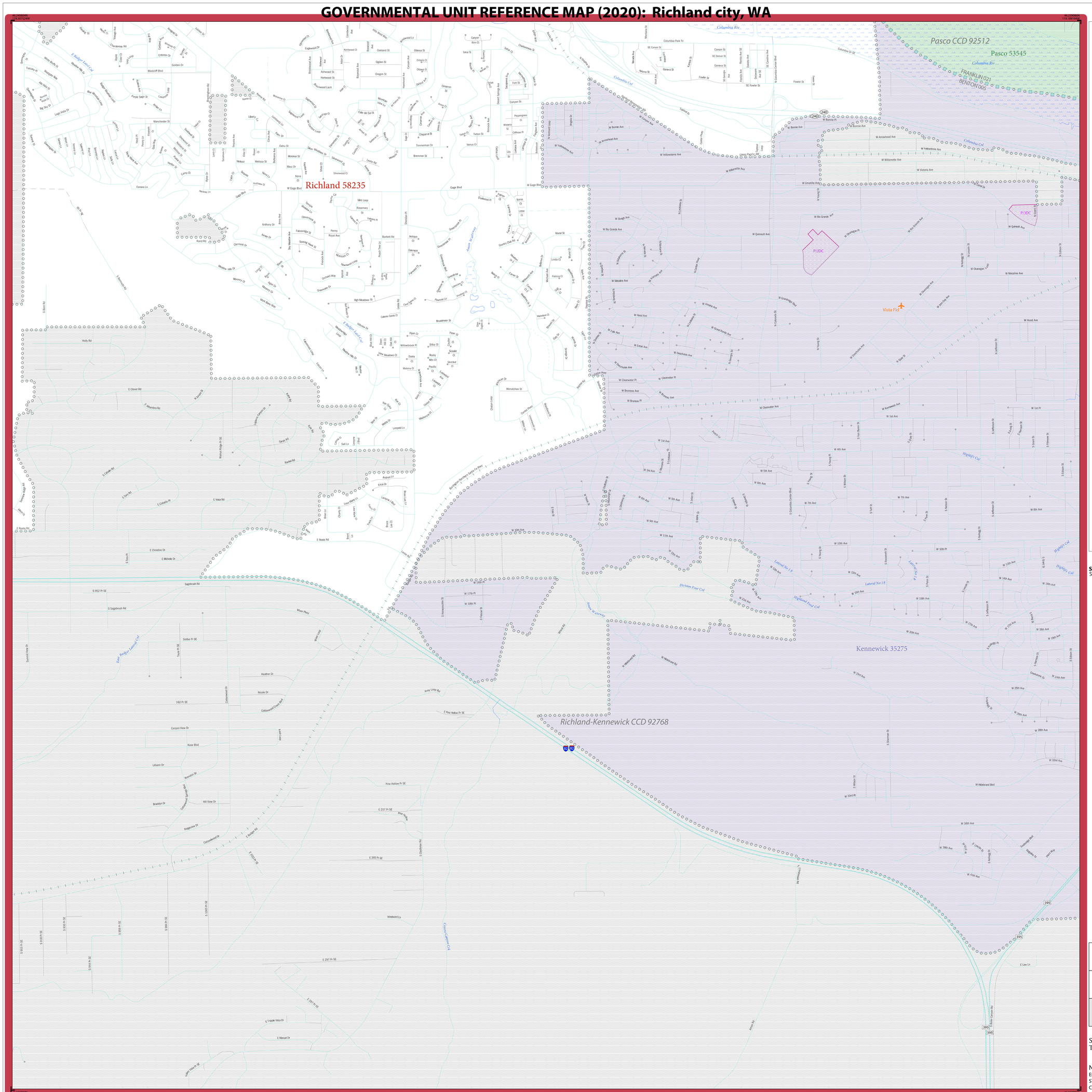
Richland 58235
Pasco CCD 92512
Pasco 53545
FRANKLIN 021
BENTON 005
Kennewick 35275
Richland-Kennewick CCD 92768
P/JDC
Vista Fld
Columbia Riv
Yakima Riv
Amon Wasteway
Highline Col
Lateral No 1 E
Lateral No 1 F
Lateral No 1 B
Division Four Col
Power Wasteway
Highland Four Col
Highline Col
Cascade Canyon Col
E Badger Canyon Col
Columbia Col
E Badger Canyon Col
Gage Blvd
W Gage Blvd
Queensgate Dr
Leslie Rd
Steptoe St
Keene Rd
Sagebrush Rd
S Sagebrush Rd
Sunset View Dr
Canyon View Dr
Kase Blvd
Lilliam Dr
Brooklyn Dr
Hill View Dr
Ridgeview Dr
Cottonwood Dr
Cottonwood Creek Blvd
Heather Dr
Nicole Dr
Cottonwood Creek Blvd
Pine Hollow Pl SE
E Pine Hollow Pl SE
E 217 Pl SE
E 245 Pl SE
E 297 Pl SE
E Triple Vista Dr
E Manuel Dr
Windward Ln
Cascade Canyon Col
Keene Rd
Valley Vista Dr SE
W Hildebrand Blvd
W 36th Ave
W 38th Ave
W 42nd Ave
W 33rd Pl
W 32nd Ave
W 28th Ave
W 24th Ave
W 20th Ave
W 17th Ave
W 14th Ave
W 10th Ave
W 7th Ave
W 4th Ave
W 1st Ave
W 1st Pl
W Hood Ave
W Metaline Ave
W Kennewick Ave
W Clearwater Ave
W Deschutes Ave
W Columbia Ave
W Bonne Ave
W Annowhead Ave
W Yellowstone Ave
W Willamette Ave
W Victoria Ave
W Umatilla Ave
W Quinault Ave
W Rio Grande Ave
W Skagit Ave
W Okanogan Ave
W Columbia Park Trl
Fowler St
SE Fowler St
Columbia Park Trail
Tapteal Dr
Cedar Pkwy
Columbia Center Blvd
Duportail St
Stevens Dr
Leslie Rd
Steptoe St
Keene Rd
Sunset View Dr
Canyon View Dr
Kase Blvd
Lilliam Dr
Brooklyn Dr
Hill View Dr
Ridgeview Dr
Cottonwood Dr
Cottonwood Creek Blvd
Heather Dr
Nicole Dr
Cottonwood Creek Blvd
Pine Hollow Pl SE
E Pine Hollow Pl SE
E 217 Pl SE
E 245 Pl SE
E 297 Pl SE
E Triple Vista Dr
E Manuel Dr
Windward Ln
Cascade Canyon Col
Keene Rd
Valley Vista Dr SE
W Hildebrand Blvd
W 36th Ave
W 38th Ave
W 42nd Ave
W 33rd Pl
W 32nd Ave
W 28th Ave
W 24th Ave
W 20th Ave
W 17th Ave
W 14th Ave
W 10th Ave
W 7th Ave
W 4th Ave
W 1st Ave
W 1st Pl
W Hood Ave
W Metalline Ave
W Kennewick Ave
W Clearwater Ave
W Deschutes Ave
W Columbia Ave
W Bonne Ave
W Annowhead Ave
W Yellowstone Ave
W Willamette Ave
W Victoria Ave
W Umatilla Ave
W Quinault Ave
W Rio Grande Ave
W Skagit Ave
W Okanogan Ave
W Columbia Park Trl
Fowler St
SE Fowler St
Columbia Park Trail
Tapteal Dr
Cedar Pkwy
Columbia Center Blvd
Duportail St
Stevens Dr
Leslie Rd
Steptoe St
Keene Rd
Sagebrush Rd
S Sagebrush