GOVERNMENTAL UNIT REFERENCE MAP (2020): Snoqualmie city, WA

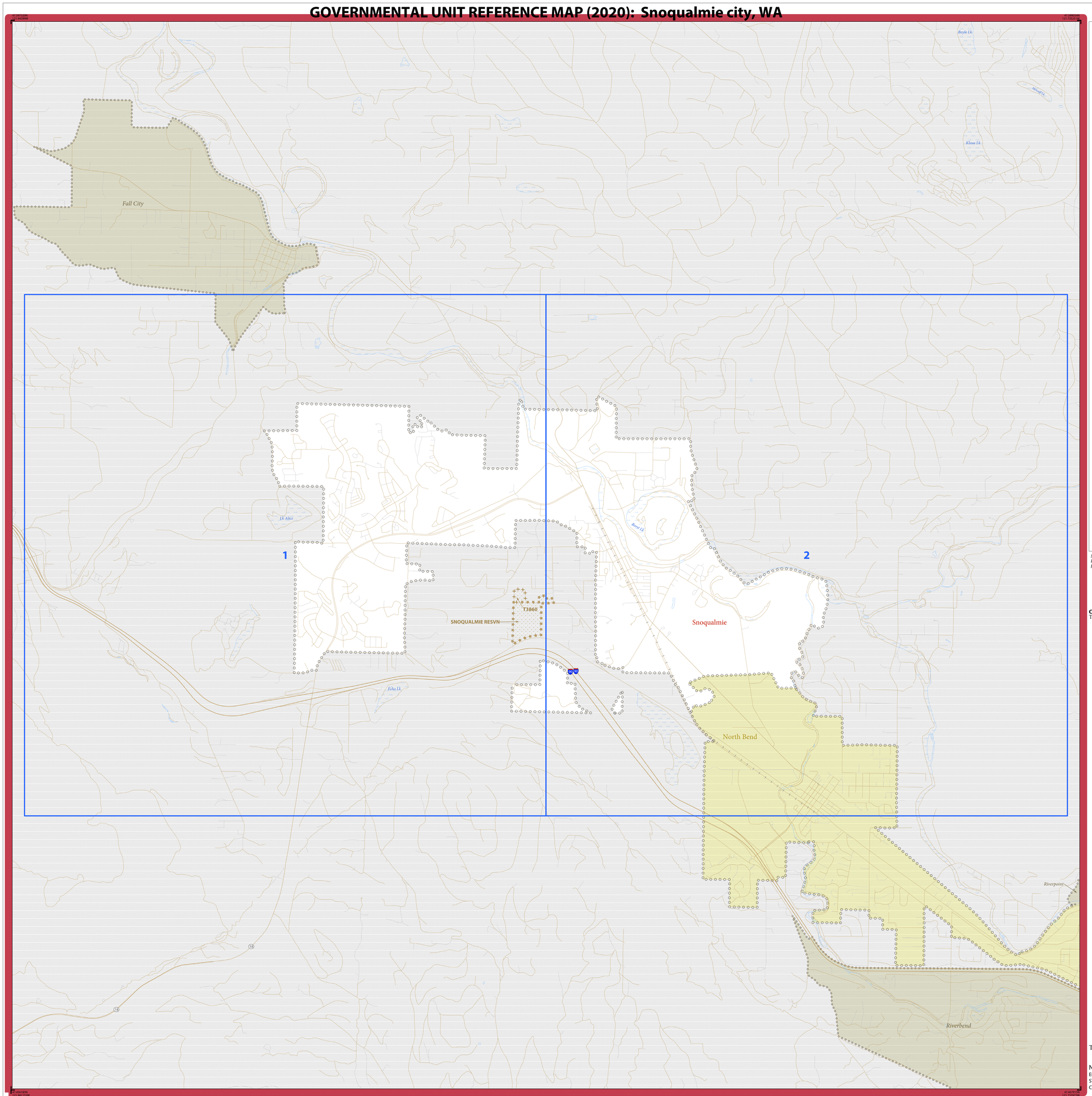

LEGEND

SYMBOL DESCRIPTION	SYMBOL	LABEL STYLE
Federal American Indian Reservation		L'ANSE RESERVATION (TA 1880)
Off-Reservation Trust Land		T1880
American Indian Tribal Subdivision		SHONTO (620)
Alaska Native Regional Corporation (ANRC)		NANA ANRC 52120
State (or statistically equivalent entity)		NEW YORK 36
County (or statistically equivalent entity)		ERIE 029
Minor Civil Division (MCD)[1]		Lee town 41460
Census County Division (CCD)[2]		Jemez CCD 91650
Consolidated City		MILFORD 47500
Incorporated Place - Subject Area		Rome 63418
Incorporated Place - Other Area[3]		Davis 18100
Census Designated Place (CDP)[2]		Cochiti 16560

DESCRIPTION	SYMBOL	DESCRIPTION	SYMBOL
Interstate	5	Water Body	Pleasant Lake
U.S. Highway	2	Swamp or Marsh	Okefenokee Swamp
State Highway	4	Glacier	Bering Glacier
Other Road	Marsh Ln	Airport, Airfield, or Helicopter Landing Pad	Oxnard Airport
Cul-de-sac		College or University	Coll/Univ
Circle		Military	Fort Belvoir
Geographic Offset or Corridor		Prison or Juvenile Detention Center	P/JDC
4WD Trail, Stairway, Alley, Walkway, or Ferry		Cemetery	Powell Cmtry
Railroad	Southern RR	Golf Course	Pinehurst Glfcrs
Pipeline or Power Line		National Park or Forest	Yosemite NP
Ridge or Fence		Other Park	St Francis Park
Property Line or Nonvisible Boundary		Outside Subject Area	
Perennial Stream	Tumbling Cr	Inset Area	A1
Intermittent Stream	Piney Cr		
Mountain Peak or Hill	Mt. Baker		

Where state, county, and/or MCD/CCD boundaries coincide, the map shows the boundary symbol for only the highest-ranking of these boundaries. Where American Indian reservation and American Indian tribal subdivision boundaries coincide, the map shows only the American Indian reservation boundaries.

Entity names are followed by either their FIPS code or census code; parentheses indicate a census code.

1 'MCD*' indicates a false MCD. These are for Census Bureau use only.

2 The CCD and CDP boundaries represent statistical entities only and are not updated through the BAS.

3 Incorporated place name color corresponds to the incorporated place fill color.

Due to space limitations, some road names, along with other feature and geography names on the map, may not be shown.

The Census Bureau stores primary and alternate road names, but only primary road names are used to label the roads on these maps.

Note: This index map sheet provides the map sheet configuration in relation to the subject entity. Due to scale limitations, map content may be simplified. Refer to parent and/or inset map sheets for detailed map content.

OFF-RESERVATION TRUST LAND NAMES
T3860 Snoqualmie

Total Sheets: 3 (Index 1; Parent 2; Inset 0)

NAME: Snoqualmie city (65205)
ENTITY TYPE: Incorporated Place
ST: Washington (53)
CO: King (033)

INDEX OR PARENT SHEET #: 000
INSET SHEET #: 000000

2020 INCORPORATED PLACE REF MAP (INDEX)

5330153000652050000000000

All legal boundaries and names are as reported through the 2020 Boundary and Annexation Survey (BAS) and Boundary Validation Program (BVP). The boundaries shown on this map are for Census Bureau statistical data collection and tabulation purposes only; their depiction and designation for statistical purposes does not constitute a determination of jurisdictional authority or rights of ownership or entitlement.

Data Source: U.S. Census Bureau's MAF/TIGER database (TAB20), November 2020
Created by Geography Division: December 12, 2020

U.S. DEPARTMENT OF COMMERCE U.S. Census Bureau

Projection: Albers Equal Area Conic
Datum: NAD 83
Spheroid: GRS 80
1st Standard Parallel: 46 07 12
2nd Standard Parallel: 48 25 34
Central Meridian: -120 52 52
Latitude of Projection's Origin: 45 32 37
False Easting: 0
False Northing: 0

0 0.6 1.2 1.8 2.4 3 Kilometers
0 0.4 0.8 1.2 1.6 2 Miles
The plotted map scale is 1:21,494

N W E S

Boundary and Annexation Survey (BAS) ID: 15300065205
BAS Submission Deadline: March 1, 2021

PDF versions of the BAS maps are available at:
www.census.gov/programs-surveys/bas/geographies.html

For more information, or to request additional maps, please email geo.bas@census.gov, call 1-800-972-5651, or visit www.census.gov/programs-surveys/bas.html.

United States Census Bureau

GOVERNMENTAL UNIT REFERENCE MAP (2020): Snoqualmie city, WA

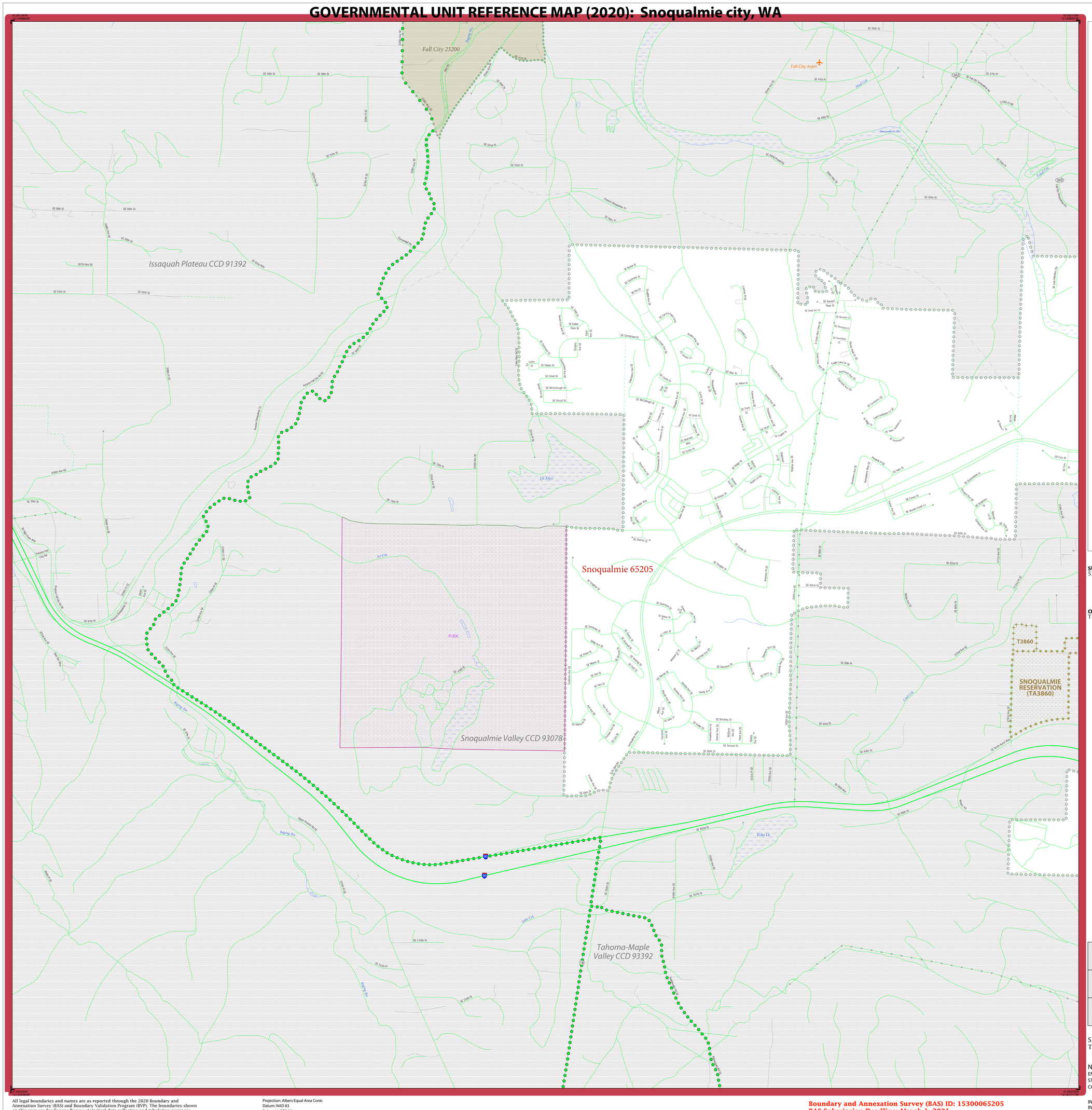
Fall City 23200
Issaquah Plateau CCD 91392
Snoqualmie 65205
Snoqualmie Valley CCD 93078
Tahoma-Maple Valley CCD 93392
Fall City Arpt
T3860
SNOQUALMIE RESERVATION (TA3860)
PJIDC
Lk Alice
Echo Lk
Icy Crk
Mud Crk
Snoqualmie Riv
Raging Riv
Lake Crk
Cedar Crk
Tanner Crk
Patterson Crk
Preston Snoqualmie Tr
Preston Fall City Rd SE
Upper Preston Rd SE
SE 46th St
SE 48th St
SE 54th St
SE 58th St
SE 64th St
SE 79th St
SE 87th Pl
SE 110th St
SE 117th Pl
SE 118th St
SE 140th St
SE 47th Pl
SE 47th St
SE 49th St
SE 52nd St
SE 55th St
SE 56th St
SE 60th St
SE 68th St
SE 80th St
SE 82nd St
SE 84th St
SE 86th St
SE 90th St
SE 94th St
SE 97th St
SE 99th St
SE 100th St
SE 101st St
SE 102nd St
SE 105th St
SE 108th St
SE 117th St
SE 120th St
SE 122nd St
SE 124th St
SE 127th St
SE 128th St
SE 140th St
SE Fall City Snoqualmie Rd
SE Stossel Road Rd
SE Carnation Rd
SE Tolt River Rd
SE Mill Pond Rd
SE Kimball Tiger Rd
SE Ames Lake Carnation Rd
SE Redmond Fall City Rd
SE Union Hill Rd
SE Novelty Hill Rd
SE Cougar Mtn Way
SE Lake Sammamish Pkwy
SE Issaquah Fall City Rd
SE Issaquah Beaver Lake Rd
SE Issaquah Hobart Rd
SE Issaquah Fall City Rd
SE Duthie Hill Blvd
SE Black Diamond Rd
SE Green Valley Rd
SE Auburn Black Diamond Rd
SE Kent Kangley Rd
SE Kent Black Diamond Rd
SE Petrovitsky Rd
SE Maple Valley Black Diamond Rd
SE Lake Sammamish Pkwy
SE Lake Sammamish Rd
SE Fairwood Blvd
SE Jones Rd
SE Cedar Grove Rd
SE Maple Valley Hwy
SE Ravensdale Retreat Rd
SE Ravensdale Rd
SE Kent Kangley Rd
SE Wilderness Rd
SE Ridge St
SE Front St
SE Mill St
SE Stevens St
SE Cedar St
SE Maple St
SE Alder St
SE Birch St
SE Ash St
SE Elm St
SE Oak St
SE Pine St
SE Spruce St
SE Cherry St
SE Walnut St
SE Hemlock St
SE Sycamore St
SE Dogwood St
SE Willow St
SE Poplar St
SE Aspen Ln SE
SE Cypress St
SE Chestnut St
SE Douglas St
SE Fir St
SE Cedar St
SE Mill St
SE Main St
SE Wilson St
SE Pratt St
SE Forest St
SE Evergreen Way
SE Ethan Wade Way
SE Reinig Rd
SE Redmond Fall City Rd
SE Redmond Fall City Rd
SE Fall City Snoqualmie Rd
SE Fall City Snoqualmie Rd
SE Mt Snoqualmie Park Rd
SE Middle Fork Rd
SE Middle Fork Rd
SE Snoqualmie Ridge Rd
SE Snoqualmie Ridge Rd
SE Ridge St
SE Ridge St
SE Ridge St

GOVERNMENTAL UNIT REFERENCE MAP (2020): Snoqualmie city, WA

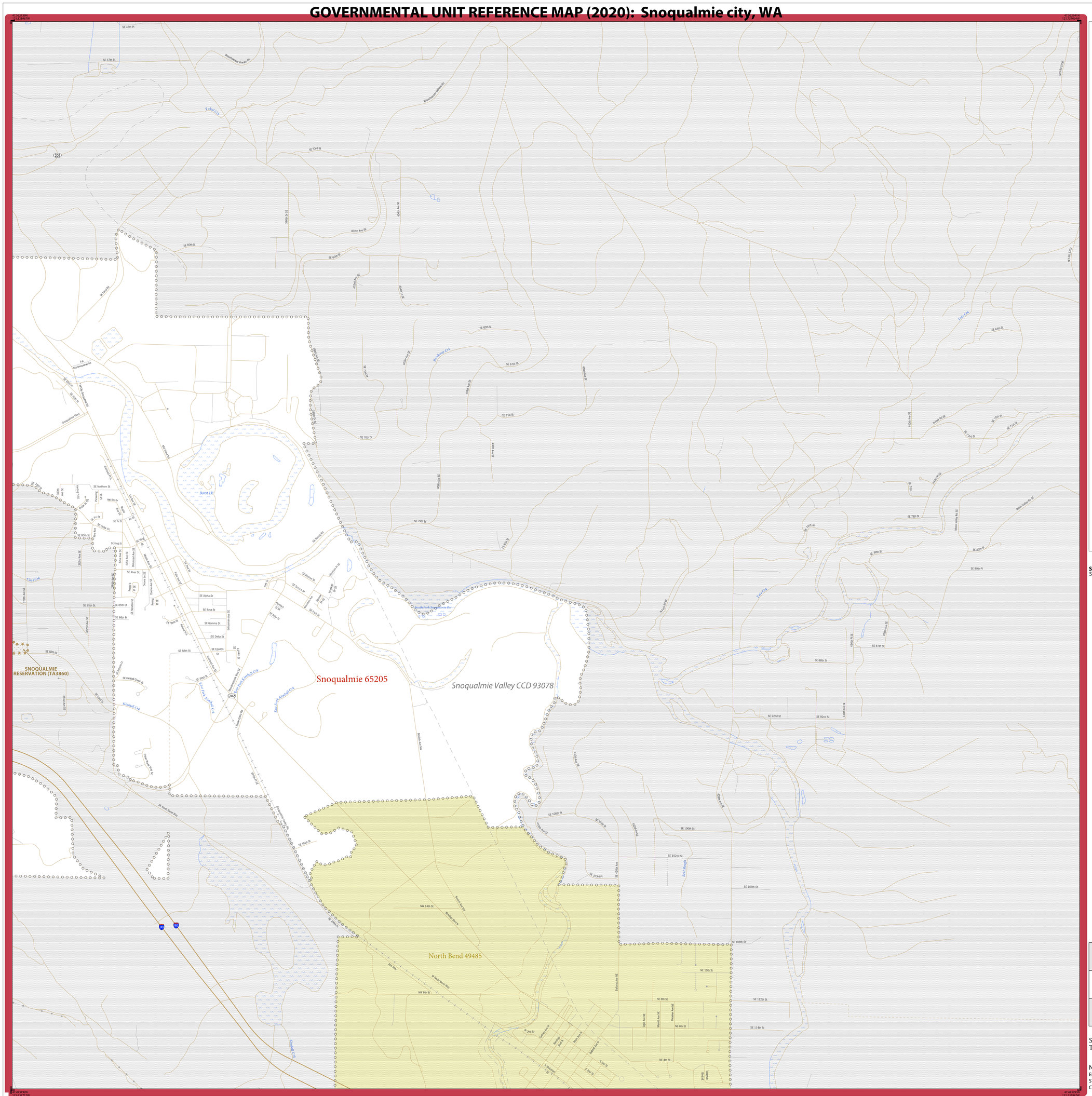
Snoqualmie 65205
Snoqualmie Valley CCD 93078
North Bend 49485
SNOQUALMIE RESERVATION (TA3860)
Borst Lk
Tokul Crk
Weyerhaeuser Pkwy Rd
Weyerhaeuser Mainline Rd
SE 53rd St
SE 60th St
SE 65th Pl
SE 47th St
402nd Ave SE
SE 60th Pl
SE 65th St
SE 67th St
SE 71st St
SE 70th Dr
SE 70th St
SE 78th St
SE 80th St
SE 80th Pl
SE 87th St
SE 88th St
SE 92nd St
SE 100th St
SE 102nd St
SE 104th St
SE 108th St
SE 112th St
SE 114th St
NE 10th St
NE 8th St
NE 6th St
NE 4th St
NW 14th St
NW 8th St
SE Northern St
SE Fir St
SE King St
SE River St
SE Alpha St
SE Beta St
SE Gamma St
SE Delta St
SE Epsilon St
SE Walton St
SE Kinnear St
SE Park St
SE Mill St
SE Ballard St
SE Kimball Creek Dr
SE Kimball Cr
Kimball Cr
Fall City-Snoqualmie Rd
SE Tate Rd
Snoqualmie Pkwy
Mt Forest Rd
Snoqualmie Ridge Dr
Snoqualmie Ridge Blvd
Meadowbrook Way SE
Meadowbrook Bridge Rd
Meadowbrook Dr SE
Meadowbrook Ln SE
Meadowbrook Pl SE
Meadowbrook Ct SE
Meadowbrook Way