GOVERNMENTAL UNIT REFERENCE MAP (2020): Washougal city, WA

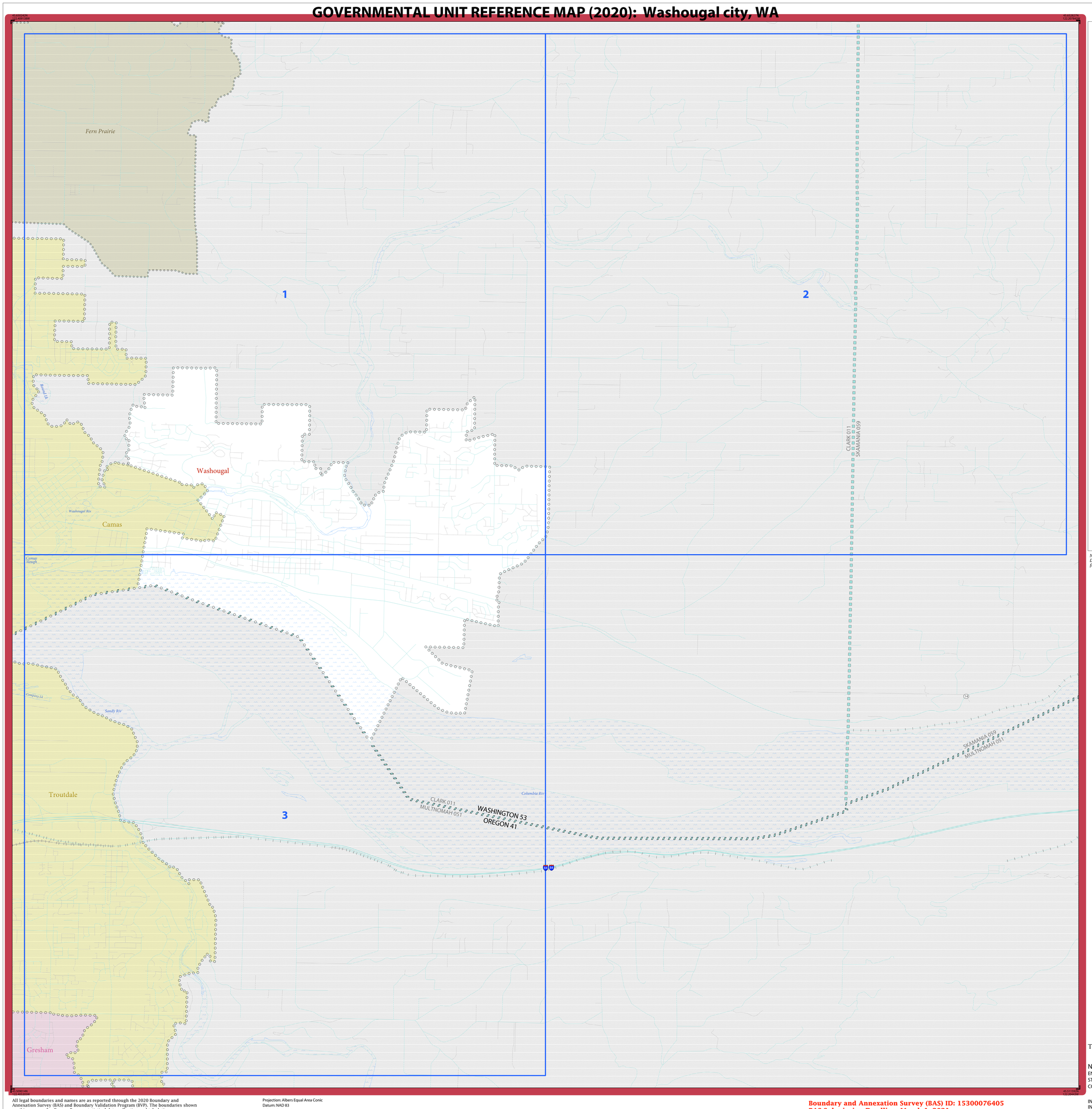

LEGEND

SYMBOL DESCRIPTION	SYMBOL	LABEL STYLE
Federal American Indian Reservation		L'ANSE RESERVATION (TA 1880)
Off-Reservation Trust Land		T1880
American Indian Tribal Subdivision		SHONTO (620)
Alaska Native Regional Corporation (ANRC)		*NANA ANRC 52120*
State (or statistically equivalent entity)		NEW YORK 36
County (or statistically equivalent entity)		ERIE 029
Minor Civil Division (MCD)[1]		Lee town 41460
Census County Division (CCD)[2]		*Jemez CCD 91650*
Consolidated City		MILFORD 47500
Incorporated Place - Subject Area		Rome 63418
Incorporated Place - Other Area[3]		Davis 18100
Census Designated Place (CDP)[2]		*Cochiti 16560*

DESCRIPTION	SYMBOL	DESCRIPTION	SYMBOL
Interstate	5	Water Body	*Pleasant Lake*
U.S. Highway	2	Swamp or Marsh	*Okefenokee Swamp*
State Highway	4	Glacier	*Bering Glacier*
Other Road	Marsh Ln	Airport, Airfield, or Helicopter Landing Pad	Oxnard Airport
Cul-de-sac		College or University	Coll/Univ
Circle		Military	Fort Belvoir
Geographic Offset or Corridor		Prison or Juvenile Detention Center	P/JDC
4WD Trail, Stairway, Alley, Walkway, or Ferry		Cemetery	Powell Cmtry
Railroad	Southern RR	Golf Course	Pinehurst Glfcrs
Pipeline or Power Line		National Park or Forest	Yosemite NP
Ridge or Fence		Other Park	St Francis Park
Property Line or Nonvisible Boundary		Outside Subject Area	
Perennial Stream	*Tumbling Cr*	Inset Area	A1
Intermittent Stream	*Piney Cr*		
Mountain Peak or Hill	*Mt. Baker*		

Where state, county, and/or MCD/CCD boundaries coincide, the map shows the boundary symbol for only the highest-ranking of these boundaries. Where American Indian reservation and American Indian tribal subdivision boundaries coincide, the map shows only the American Indian reservation boundaries.

Entity names are followed by either their FIPS code or census code; parentheses indicate a census code.

1 'MCD*' indicates a false MCD. These are for Census Bureau use only.

2 The CCD and CDP boundaries represent statistical entities only and are not updated through the BAS.

3 Incorporated place name color corresponds to the incorporated place fill color.

Due to space limitations, some road names, along with other feature and geography names on the map, may not be shown.

The Census Bureau stores primary and alternate road names, but only primary road names are used to label the roads on these maps.

Note: This index map sheet provides the map sheet configuration in relation to the subject entity. Due to scale limitations, map content may be simplified. Refer to parent and/or inset map sheets for detailed map content.

Total Sheets: 4 (Index 1; Parent 3; Inset 0)

NAME: Washougal city (76405)
ENTITY TYPE: Incorporated Place
ST: Washington (53)
CO: Clark (011)

INDEX OR PARENT SHEET #: 000
INSET SHEET #: 000000

2020 INCORPORATED PLACE REF MAP (INDEX)

5330153000764050000000000

All legal boundaries and names are as reported through the 2020 Boundary and Annexation Survey (BAS) and Boundary Validation Program (BVP). The boundaries shown on this map are for Census Bureau statistical data collection and tabulation purposes only; their depiction and designation for statistical purposes does not constitute a determination of jurisdictional authority or rights of ownership or entitlement.

Data Source: U.S. Census Bureau's MAF/TIGER database (TAB20), November 2020
Created by Geography Division: December 12, 2020

U.S. DEPARTMENT OF COMMERCE U.S. Census Bureau

Projection: Albers Equal Area Conic
Datum: NAD 83
Spheroid: GRS 80
1st Standard Parallel: 46 07 12
2nd Standard Parallel: 48 25 34
Central Meridian: -120 52 52
Latitude of Projection's Origin: 45 32 37
False Easting: 0
False Northing: 0

0 0.6 1.2 1.8 2.4 3 Kilometers
0 0.4 0.8 1.2 1.6 2 Miles
The plotted map scale is 1:21,494

N W E S

Boundary and Annexation Survey (BAS) ID: 15300076405
BAS Submission Deadline: March 1, 2021

PDF versions of the BAS maps are available at:
www.census.gov/programs-surveys/bas/geographies.html

For more information, or to request additional maps, please email geo.bas@census.gov, call 1-800-972-5651, or visit www.census.gov/programs-surveys/bas.html.

United States Census Bureau

GOVERNMENTAL UNIT REFERENCE MAP (2020): Washougal city, WA

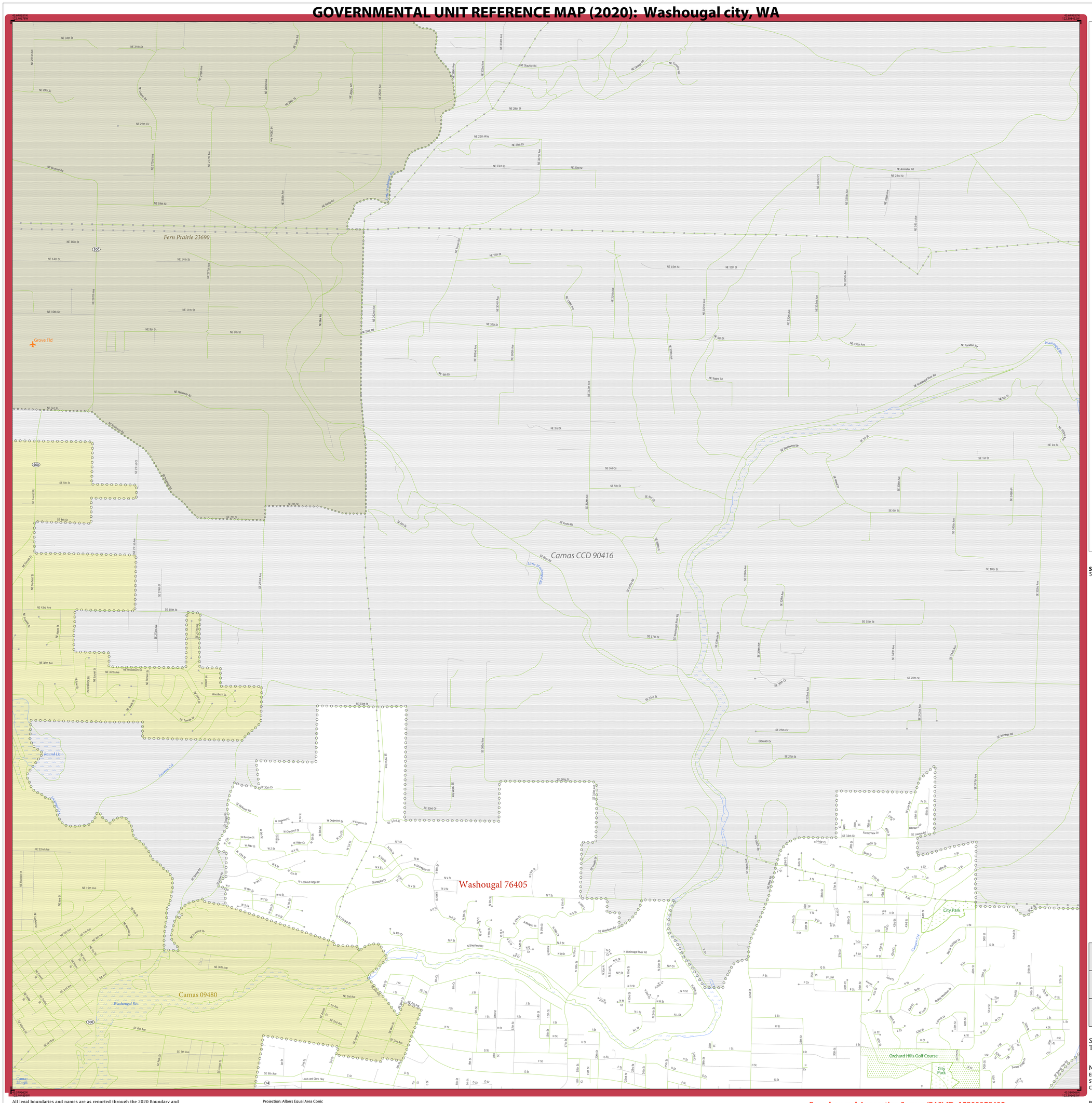
Fern Prairie 23690
Camas CCD 90416
Washougal 76405
Camas 09480
Grove Fld
Round Lk
Washougal Riv
Little Washougal Riv
Lacamas Cr
Cougar Cr
Washougal Riv
Camas Slough
City Park
Orchard Hills Golf Course
City Park
NE 34th St
NE 28th St
NE 25th Way
NE 25th Cir
NE 23rd St
NE 19th St
NE 16th St
NE 14th St
NE 11th St
NE 10th St
NE 9th St
NE 15th St
NE 30th St
NE 2nd St
SE 3rd Cir
SE 5th St
SE 6th St
SE 10th St
SE 15th St
SE 17th St
SE 20th St
SE 25th Cir
SE 27th St
SE 32nd Cir
SE 30th Cir
SE 34th St
SE 1st St
NE 1st St
NE 43rd Ave
NE 38th Ave
NE 37th Ave
NE 22nd Ave
NE 19th Ave
NE 3rd Loop
SE 8th Ave
SE 7th Ave
SE 6th Ave
SE 2nd Ave
NE 2nd Ave
SE Lewis and Clark Hwy
N Shepherd Rd
N Washougal River Rd
SE Woodburn Rd
SE Jennings Rd
SE Gibbons Dr
SE Forest View Dr
SE Lakeridge Dr
SE Cedar St
SE Birch St
SE Fir St
SE Alder St
SE Evergreen St
SE Maple St
SE Oak St
SE Hemlock St
SE Willow St
SE Ash St
SE Cherry St
SE Pine St
SE Hawthorne Dr
SE Ivy St
SE Ivy Ct
SE Ivy Cir
SE Ivy Way
SE Ivy Ln
SE Ivy Pl

GOVERNMENTAL UNIT REFERENCE MAP (2020): Washougal city, WA

Camas CCD 90416
North Bonneville CCD 92179
CLARK 011
SKAMANIA 059
Washougal 76405
Washougal Rive
Cougar Cr
Cougar Cr
Cougar Cr

GOVERNMENTAL UNIT REFERENCE MAP (2020): Washougal city, WA

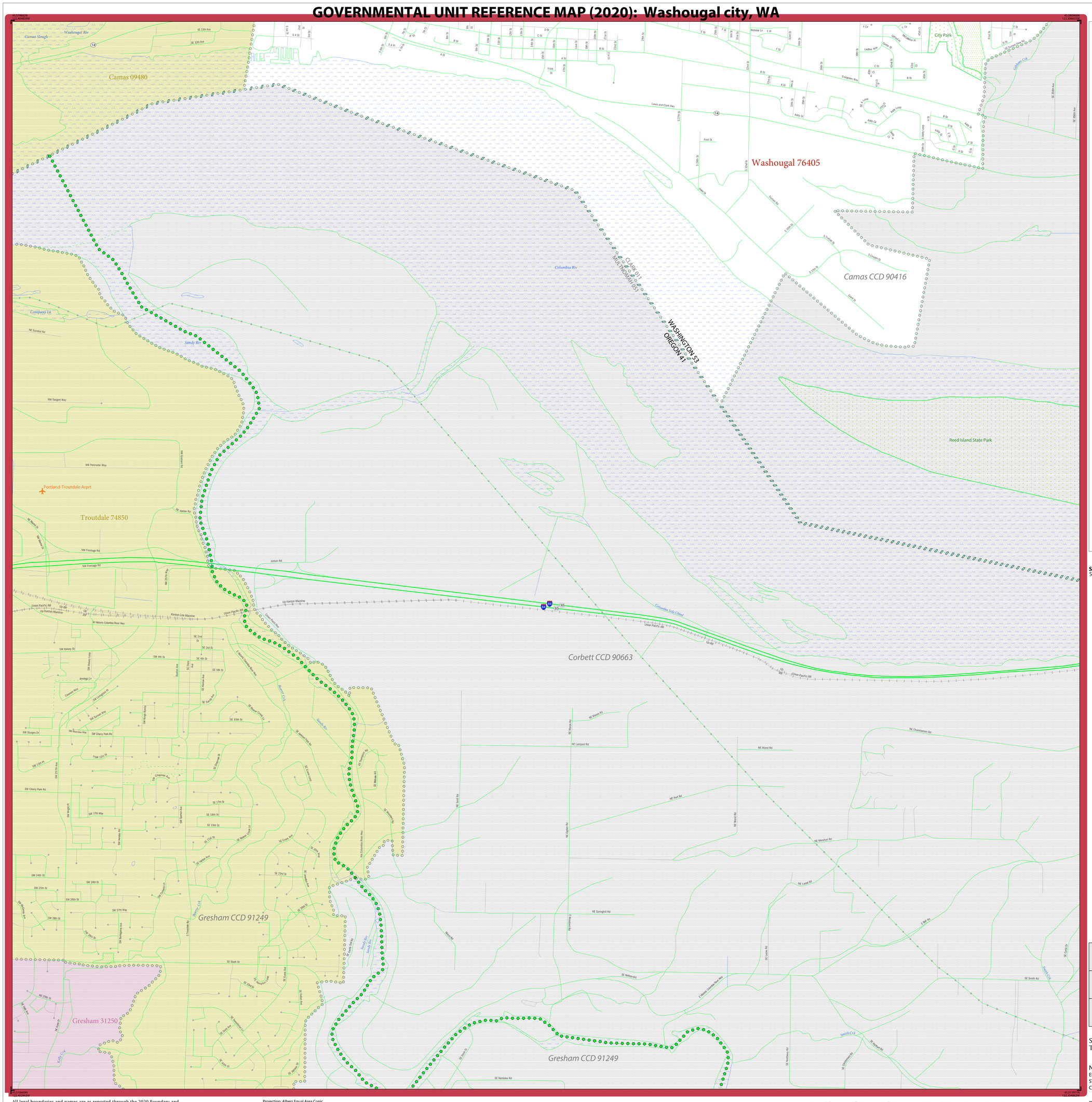
Washougal 76405
Camas 09480
Camas CCD 90416
Corbett CCD 90663
Gresham CCD 91249
Gresham 31250
Troutdale 74850
City Park
Reed Island State Park
Portland-Troutdale Arprt
Columbia Riv
Washougal Riv
Sandy Riv
Camas Slough
Company Lk
CLARK 011
MULTNOMAH 051
WASHINGTON 53
OREGON 41
Lewis and Clark Hwy
Columbia Side Chnnl
Union Pacific RR
Up Kenton Mainline
Kenton Line Mainline
N Historic Columbia River Hwy
NE Columbia River Hwy
NW Frontage Rd
Jonsen Rd
NW Perimeter Way
NW Swigert Way
NE Sundial Rd
SE 15th Ave
SE 12th Ave
Evergreen Way
Webster Ln
Liberty Rd
Ford St
Adams St
Addy St
Dorothy St
Grant St
Hemlock St
Hathaway St
Jennings Ln
Chapman Ave
Cherry Park Rd
SE Stark St
SE Kelly Ave
SE 242nd Ave
SE Cherry Park Rd
NE Lampert Rd
NE Wand Rd
NE Chamberlain Rd
NE Sand Rd
NE Wolf Rd
NE Mershon Rd
NE Springhill Rd
NE Lucia Rd
SE Nelson Rd
SE Smith Rd
SE Kelly Ave
SE Kane Rd
SE Hogan Rd
SE Cottrell Rd
SE Kane Rd
SE Hogan Rd
SE Cottrell Rd
SE Kelly Ave
SE Stark St
SE Kane Rd
SE Hogan Rd
SE Cottrell Rd
SE Kane