GOVERNMENTAL UNIT REFERENCE MAP (2020): Wetzel County, WV

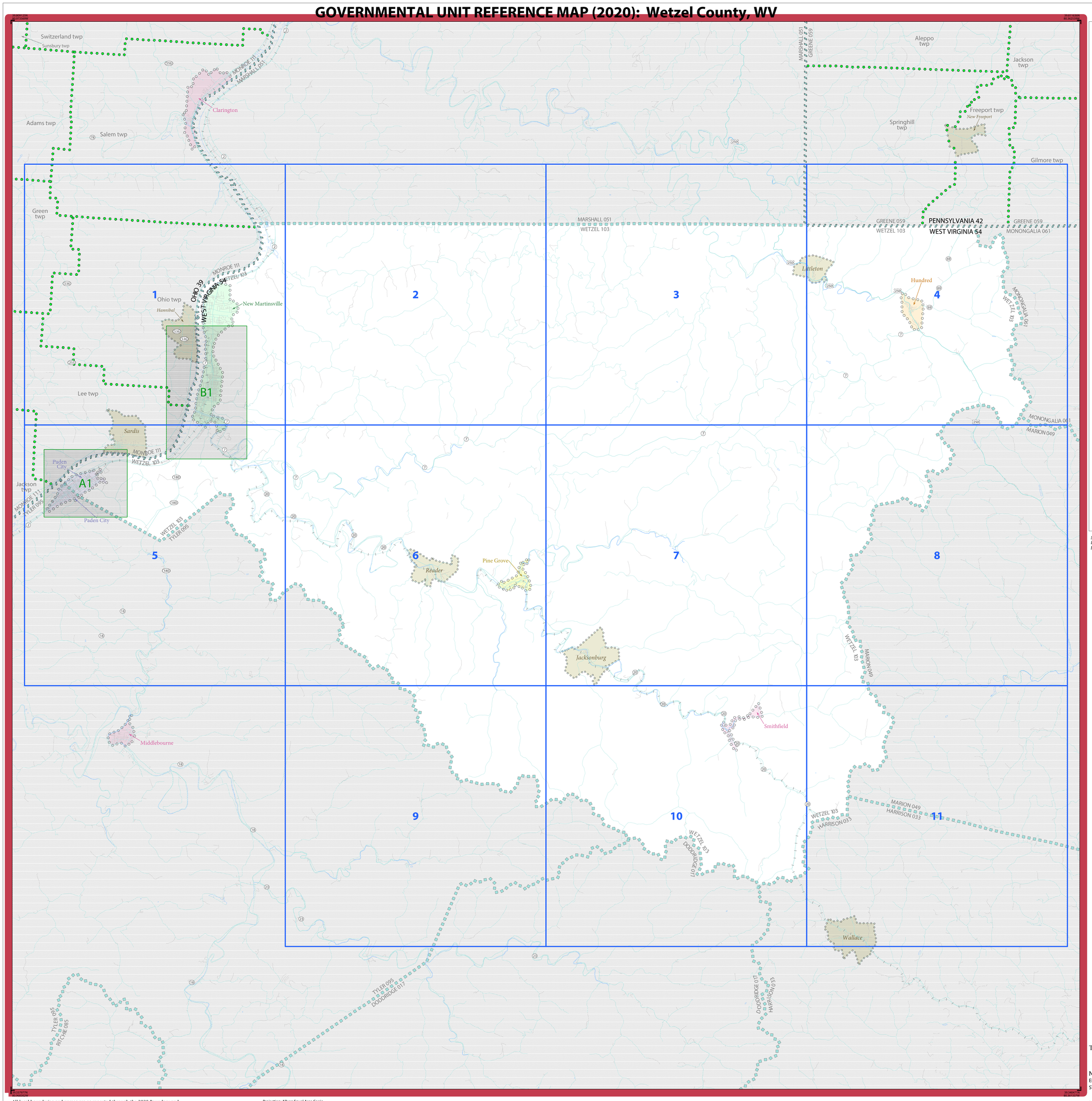

LEGEND

SYMBOL DESCRIPTION	SYMBOL	LABEL STYLE
Federal American Indian Reservation		L'ANSE RESERVATION (TA 1880)
Off-Reservation Trust Land		T1880
American Indian Tribal Subdivision		SHONTO (620)
Alaska Native Regional Corporation (ANRC)		*NANA ANRC 52120*
State (or statistically equivalent entity)		NEW YORK 36
County (or statistically equivalent entity)		ERIE 029
Minor Civil Division (MCD)[1]		Lee town 41460
Census County Division (CCD)[2]		*Jemez CCD 91650*
Consolidated City		MILFORD 47500
Incorporated Place[3]		Davis 18100
Census Designated Place (CDP)[2]		*Cochiti 16560*

DESCRIPTION	SYMBOL
Interstate	1
U.S. Highway	2
State Highway	4
Other Road	Marsh Ln
Cul-de-sac	
Circle	
Geographic Offset or Corridor	
4WD Trail, Stairway, Alley, Walkway, or Ferry	
Railroad	Southern RR
Pipeline or Power Line	
Ridge or Fence	
Property Line or Nonvisible Boundary	
Perennial Stream	Tumbling Cr
Intermittent Stream	Piney Cr
Mountain Peak or Hill	Mt. Baker

DESCRIPTION	SYMBOL
Water Body	Pleasant Lake
Swamp or Marsh	Okefenokee Swamp
Glacier	Bering Glacier
Airport, Airfield, or Helicopter Landing Pad	Dónard Airfield
College or University	Coll/Univ
Military	Fort Belvoir
Prison or Juvenile Detention Center	P/JDC
Cemetery	Powell Cmtry
Golf Course	Pinehurst GlfCrs
National Park or Forest	Yosemite NP
Other Park	St Francis Park
Outside Subject Area	
Inset Area	A1

Where state, county, and/or MCD/CCD boundaries coincide, the map shows the boundary symbol for only the highest-ranking of these boundaries. Where American Indian reservation and American Indian tribal subdivision boundaries coincide, the map shows only the American Indian reservation boundaries.

Entity names are followed by either their FIPS code or census code; parentheses indicate a census code.

1 "MCD" indicates a false MCD. These are for Census Bureau use only.

2 The CCD and CDP boundaries represent statistical entities only and are not updated through the BAS.

3 Incorporated place name color corresponds to the incorporated place fill color.

Due to space limitations, some road names, along with other feature and geography names on the map, may not be shown.

The Census Bureau stores primary and alternate road names, but only primary road names are used to label the roads on these maps.

Note: This index map sheet provides the map sheet configuration in relation to the subject entity. Due to scale limitations, map content may be simplified. Refer to parent and/or inset map sheets for detailed map content.

Total Sheets: 14 (Index 1; Parent 11; Inset 2)

NAME: Wetzel County (103)
ENTITY TYPE: County or statistically equivalent entity
ST: West Virginia (54)

INDEX OR PARENT SHEET #: 000
INSET SHEET #: 000000

2020 COUNTY REF MAP (INDEX)

5340254103000000000000

All legal boundaries and names are as reported through the 2020 Boundary and Annexation Survey (BAS) and Boundary Validation Program (BVP). The boundaries shown on this map are for Census Bureau statistical data collection and tabulation purposes only; their depiction and designation for statistical purposes does not constitute a determination of jurisdictional authority or rights of ownership or entitlement.

Data Source: U.S. Census Bureau's MAF/TIGER database (TAB20), November 2020
Created by Geography Division: December 09, 2020

U.S. DEPARTMENT OF COMMERCE U.S. Census Bureau

Projection: Albers Equal Area Conic
Datum: NAD 83
Spheroid: GRS 80
1st Standard Parallel: 37 46 27
2nd Standard Parallel: 40 03 57
Central Meridian: -80 10 55
Latitude of Projection's Origin: 37 12 04
False Easting: 0
False Northing: 0

0 2 4 6 8 10 Kilometers
0 1 2 3 4 5 Miles
The plotted map scale is 1:71,645

N W E S

Boundary and Annexation Survey (BAS) ID: 25410300000
BAS Submission Deadline: March 1, 2021

PDF versions of the BAS maps are available at:
www.census.gov/programs-surveys/bas/geographies.html

For more information, or to request additional maps, please email geo.bas@census.gov, call 1-800-972-5651, or visit www.census.gov/programs-surveys/bas.html.

United States Census Bureau

GOVERNMENTAL UNIT REFERENCE MAP (2020): Wetzel County, WV

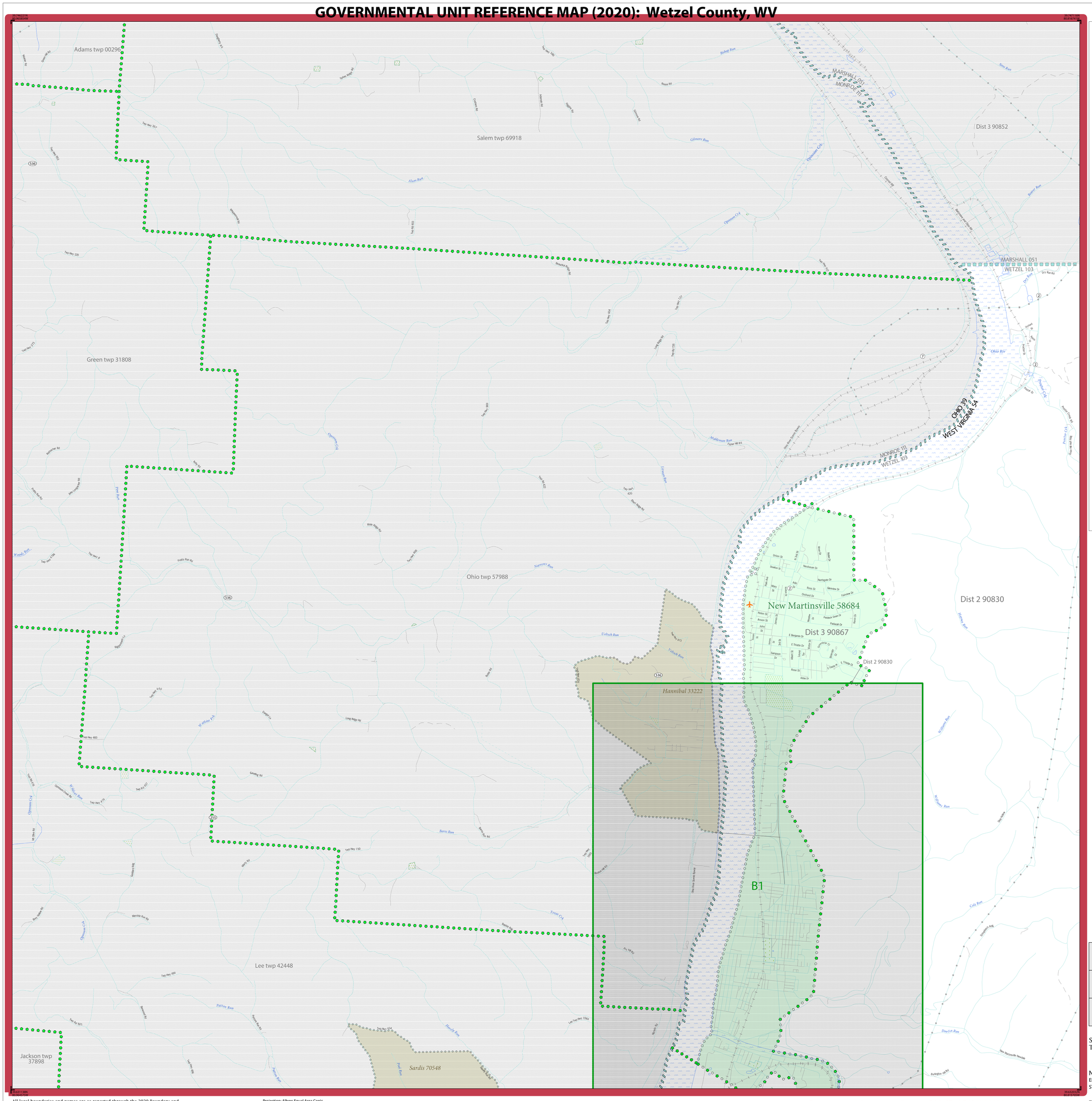

LEGEND

SYMBOL DESCRIPTION	SYMBOL	LABEL STYLE
Federal American Indian Reservation		L'ANSE RESERVATION (TA 1880)
Off-Reservation Trust Land		T1880
American Indian Tribal Subdivision		SHONTO (620)
Alaska Native Regional Corporation (ANRC)		NANA ANRC 52120
State (or statistically equivalent entity)		NEW YORK 36
County (or statistically equivalent entity)		ERIE 029
Minor Civil Division (MCD)[1]		Lee town 41460
Census County Division (CCD)[2]		Jemez CCD 91650
Consolidated City		MILFORD 47500
Incorporated Place[3]		Davis 18100
Census Designated Place (CDP)[2]		Cochiti 16560

DESCRIPTION	SYMBOL
Interstate	5
U.S. Highway	2
State Highway	4
Other Road	Marsh Ln
Cul-de-sac	
Circle	
Geographic Offset or Corridor	
4WD Trail, Stairway, Alley, Walkway, or Ferry	
Railroad	Southern RR
Pipeline or Power Line	
Ridge or Fence	
Property Line or Nonvisible Boundary	
Perennial Stream	Tumbling Cr
Intermittent Stream	Piney Cr
Mountain Peak or Hill	Mt. Baker

DESCRIPTION	SYMBOL
Water Body	Pleasant Lake
Swamp or Marsh	Okefenokee Swamp
Glacier	Bering Glacier
Airport, Airfield, or Helicopter Landing Pad	Dönärd Airfield
College or University	Coll/Univ
Military	Fort Belvoir
Prison or Juvenile Detention Center	P/JDC
Cemetery	Powell Cmtry
Golf Course	Pinehurst GlfCrs
National Park or Forest	Yosemite NP
Other Park	St Francis Park
Outside Subject Area	
Inset Area	A1

Where state, county, and/or MCD/CCD boundaries coincide, the map shows the boundary symbol for only the highest-ranking of these boundaries. Where American Indian reservation and American Indian tribal subdivision boundaries coincide, the map shows only the American Indian reservation boundaries.

Entity names are followed by either their FIPS code or census code; parentheses indicate a census code.

1 'MCD*' indicates a false MCD. These are for Census Bureau use only.

2 The CCD and CDP boundaries represent statistical entities only and are not updated through the BAS.

3 Incorporated place name color corresponds to the incorporated place fill color.

Due to space limitations, some road names, along with other feature and geography names on the map, may not be shown.

The Census Bureau stores primary and alternate road names, but only primary road names are used to label the roads on these maps.

Key to Adjacent Sheets

	1	2
	5	6

Sheet Location within Entity

Sheet 1 of 11 PARENT sheets
Total Sheets: 14 (Index 1; Parent 11; Inset 2)

NAME: Wetzel County (103)
ENTITY TYPE: County or statistically equivalent entity
ST: West Virginia (54)

INDEX OR PARENT SHEET #: 001
INSET SHEET #: 000000

2020 COUNTY REF MAP (PARENT)

5340254103000000001000000

All legal boundaries and names are as reported through the 2020 Boundary and Annexation Survey (BAS) and Boundary Validation Program (BVP). The boundaries shown on this map are for Census Bureau statistical data collection and tabulation purposes only; their depiction and designation for statistical purposes does not constitute a determination of jurisdictional authority or rights of ownership or entitlement.

Data Source: U.S. Census Bureau's MAF/TIGER database (TAB20), November 2020
Created by: Geography Division: December 09, 2020

U.S. DEPARTMENT OF COMMERCE U.S. Census Bureau

Projection: Albers Equal Area Conic
Datum: NAD 83
Spheroid: GRS 80
1st Standard Parallel: 37 46 27
2nd Standard Parallel: 40 03 57
Central Meridian: -80 10 55
Latitude of Projection's Origin: 37 12 04
False Easting: 0
False Northing: 0

0 0.5 1 1.5 2 2.5 Kilometers
0 0.3 0.6 0.9 1.2 1.5 Miles
The plotted map scale is 1:17,500

N W E S

Boundary and Annexation Survey (BAS) ID: 25410300000
BAS Submission Deadline: March 1, 2021

PDF versions of the BAS maps are available at:
www.census.gov/programs-surveys/bas/geographies.html

For more information, or to request additional maps, please email geo.bas@census.gov, call 1-800-972-5651, or visit www.census.gov/programs-surveys/bas.html.

GOVERNMENTAL UNIT REFERENCE MAP (2020): Wetzel County, WV



LEGEND

SYMBOL DESCRIPTION	SYMBOL	LABEL STYLE
Federal American Indian Reservation		L'ANSE RESERVATION (TA 1880)
Off-Reservation Trust Land		T1880
American Indian Tribal Subdivision		SHONTO (620)
Alaska Native Regional Corporation (ANRC)		*NANA ANRC 52120*
State (or statistically equivalent entity)		NEW YORK 36
County (or statistically equivalent entity)		ERIE 029
Minor Civil Division (MCD)[1]		Lee town 41460
Census County Division (CCD)[2]		*Jemez CCD 91650*
Consolidated City		MILFORD 47500
Incorporated Place[3]		Davis 18100
Census Designated Place (CDP)[2]		*Cochiti 16560*

DESCRIPTION	SYMBOL
Interstate	I
U.S. Highway	2
State Highway	4
Other Road	Marsh Ln
Cul-de-sac	
Circle	
Geographic Offset or Corridor	
4WD Trail, Stairway, Alley, Walkway, or Ferry	
Railroad	Southern RR
Pipeline or Power Line	
Ridge or Fence	
Property Line or Nonvisible Boundary	
Perennial Stream	Tumbling Cr
Intermittent Stream	Piney Cr
Mountain Peak or Hill	Mt. Baker

DESCRIPTION	SYMBOL
Water Body	Pleasant Lake
Swamp or Marsh	Okefenokee Swamp
Glacier	Bering Glacier
Airport, Airfield, or Helicopter Landing Pad	Donald Airport
College or University	Coll/Univ
Military	Fort Belvoir
Prison or Juvenile Detention Center	P/JDC
Cemetery	Powell Cmtry
Golf Course	Pinehurst GlfCrs
National Park or Forest	Yosemite NP
Other Park	St Francis Park
Outside Subject Area	
Inset Area	A1

Where state, county, and/or MCD/CCD boundaries coincide, the map shows the boundary symbol for only the highest-ranking of these boundaries. Where American Indian reservation and American Indian tribal subdivision boundaries coincide, the map shows only the American Indian reservation boundaries.

Entity names are followed by either their FIPS code or census code; parentheses indicate a census code.

1 "MCD" indicates a false MCD. These are for Census Bureau use only.

2 The CCD and CDP boundaries represent statistical entities only and are not updated through the BAS.

3 Incorporated place name color corresponds to the incorporated place fill color.

Due to space limitations, some road names, along with other feature and geography names on the map, may not be shown.

The Census Bureau stores primary and alternate road names, but only primary road names are used to label the roads on these maps.

Key to Adjacent Sheets

1	2	3
5	6	7

Sheet Location within Entity

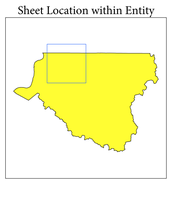

Sheet 2 of 11 PARENT sheets
Total Sheets: 14 (Index 1; Parent 11; Inset 2)

NAME: Wetzel County (103)
ENTITY TYPE: County or statistically equivalent entity
ST: West Virginia (54)

INDEX OR PARENT SHEET #: 002
INSET SHEET #: 000000

2020 COUNTY REF MAP (PARENT)

5340254103000000002000000

All legal boundaries and names are as reported through the 2020 Boundary and Annexation Survey (BAS) and Boundary Validation Program (BVP). The boundaries shown on this map are for Census Bureau statistical data collection and tabulation purposes only; their depiction and designation for statistical purposes does not constitute a determination of jurisdictional authority or rights of ownership or entitlement.

Data Source: U.S. Census Bureau's MAF/TIGER database (TAB20), November 2020
Created by Geography Division: December 09, 2020

U.S. DEPARTMENT OF COMMERCE U.S. Census Bureau

Projection: Albers Equal Area Conic
Datum: NAD 83
Spheroid: GRS 80
1st Standard Parallel: 37 46 27
2nd Standard Parallel: 40 03 57
Central Meridian: -80 10 55
Latitude of Projection's Origin: 37 12 04
False Easting: 0
False Northing: 0

0 0.5 1 1.5 2 2.5 Kilometers
0 0.3 0.6 0.9 1.2 1.5 Miles
The plotted map scale is 1:17,500

N W E S

Boundary and Annexation Survey (BAS) ID: 25410300000
BAS Submission Deadline: March 1, 2021

PDF versions of the BAS maps are available at:
www.census.gov/programs-surveys/bas/geographies.html

For more information, or to request additional maps, please email geo.bas@census.gov, call 1-800-972-5651, or visit www.census.gov/programs-surveys/bas.html.

GOVERNMENTAL UNIT REFERENCE MAP (2020): Wetzel County, WV

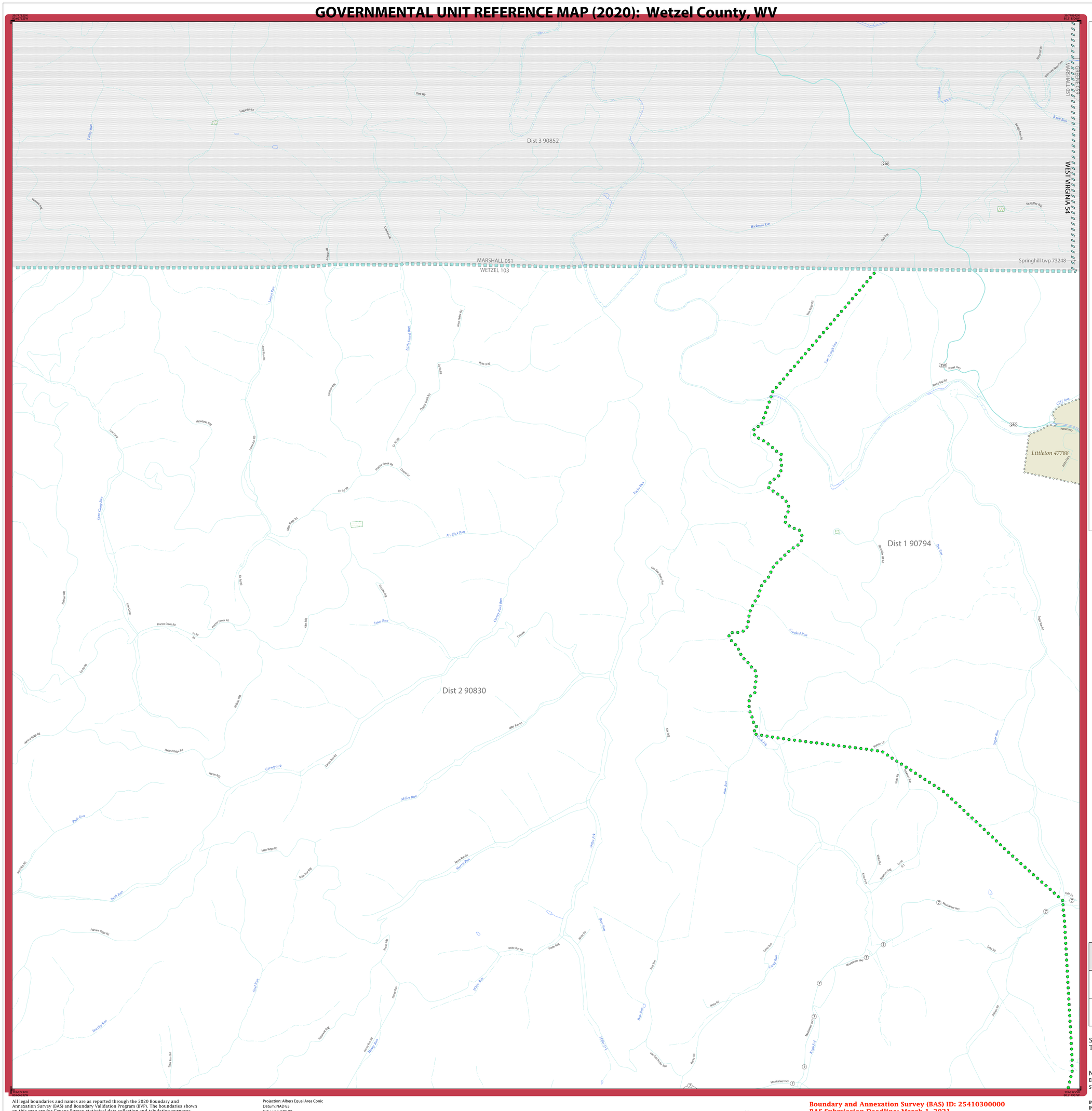
Dist 3 90852
Dist 1 90794
Dist 2 90830
MARSHALL 051
WETZEL 103
Springhill twp 73248
WEST VIRGINIA 54
MARSHALL 051
GREENE 059
Littleton 47788
Hickman Run
Fork Tribbyh Run
Rocky Run
Mullick Run
Crooked Run
Carney Fork
Miller Run
Miller Fork
Rush Run
Harley Run
Beef Run
Fish Creek Rd
Mountaineer Hwy
Miller Rue Rd
Carney Run Rd
Rush Run Rd
Fairview Ridge Rd
Harland Ridge Rd
Harlin Ridge
Proctor Creek Rd
Proctor Creek Ridge
Mellow Ridge
Lynn Camp
Lynn Camp Run
Macedonia Ridge
Lewis Run
Little Lewis Run
Pyles Ridge Rd
Pyles Ridge
Pyles Run
Pine Hollow Rd
Pine Ridge
Pine Run
Pine Ridge Rd
White Rd
White Run Rd
White Run
Bear Run
Bear Run Rd
Bear Ridge
Bear Ridge Rd
Carney Run
Carney Ridge
Carney Ridge Rd
Fish Creek
Fish Creek Rd
Fish Creek Ridge
Fish Creek Ridge Rd
Fish Creek Ridge Run
Fish Creek Rd
Fish Run
Fish Ridge
Fish Ridge Rd
Fish Ridge Run
Fish Ridge Rd
Fish Ridge
Fish Ridge Rd
Fish Ridge Rd
Fish Ridge Rd

GOVERNMENTAL UNIT REFERENCE MAP (2020): Wetzel County, WV

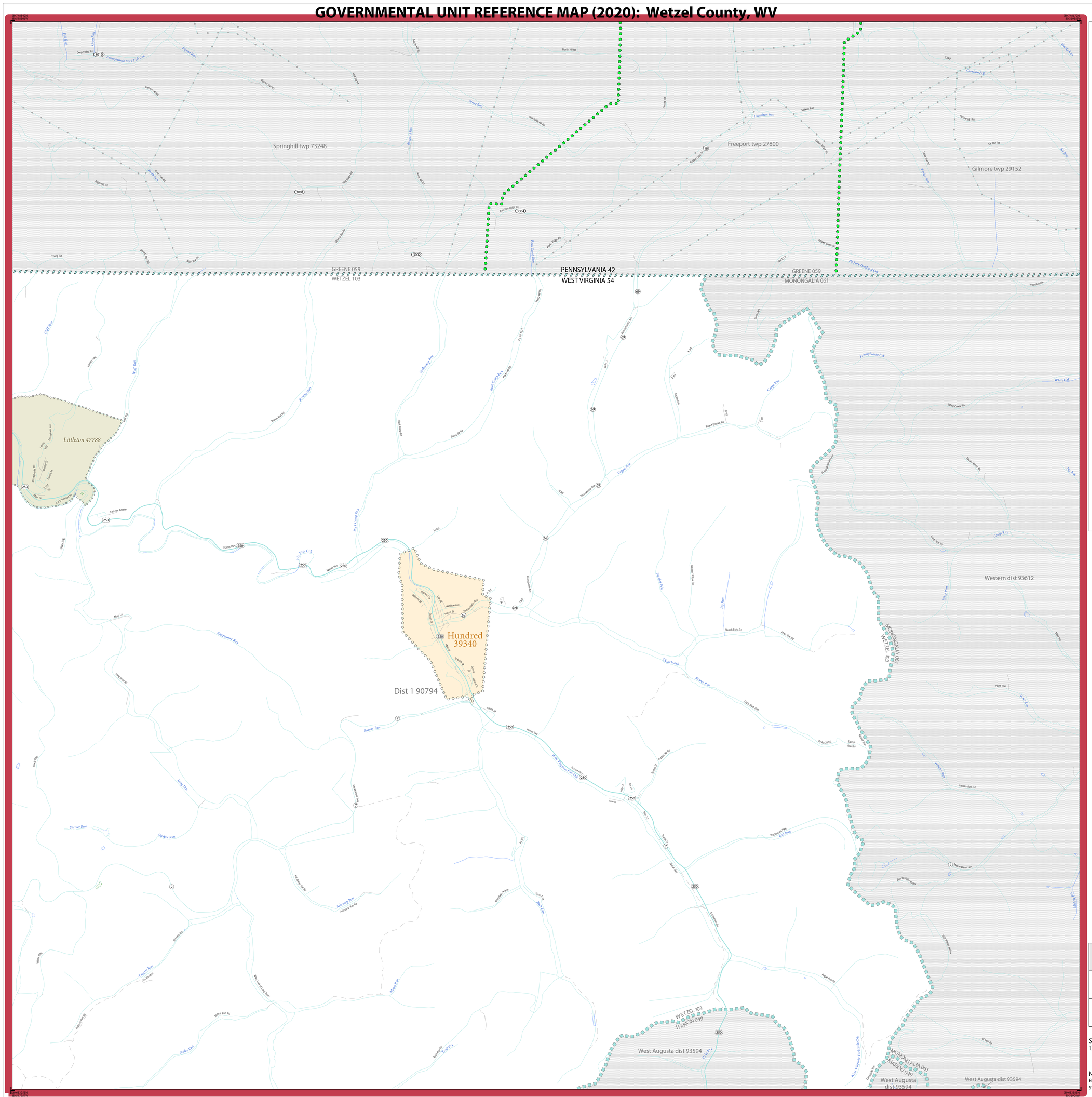

LEGEND

SYMBOL DESCRIPTION	SYMBOL	LABEL STYLE
Federal American Indian Reservation		L'ANSE RESERVATION (TA 1880)
Off-Reservation Trust Land		T1880
American Indian Tribal Subdivision		SHONTO (620)
Alaska Native Regional Corporation (ANRC)		*NANA ANRC 52120*
State (or statistically equivalent entity)		NEW YORK 36
County (or statistically equivalent entity)		ERIE 029
Minor Civil Division (MCD)[1]		Lee town 41460
Census County Division (CCD)[2]		*Jemez CCD 91650*
Consolidated City		MILFORD 47500
Incorporated Place[3]		Davis 18100
Census Designated Place (CDP)[2]		*Cochiti 16560*

DESCRIPTION	SYMBOL	DESCRIPTION	SYMBOL
Interstate	5	Water Body	*Pleasant Lake*
U.S. Highway	2	Swamp or Marsh	*Okefenokee Swamp*
State Highway	4	Glacier	*Bering Glacier*
Other Road	Marsh Ln	Airport, Airfield, or Helicopter Landing Pad	*Donald Airport*
Cul-de-sac		College or University	Coll/Univ
Circle		Military	Fort Belvoir
Geographic Offset or Corridor		Prison or Juvenile Detention Center	P/JDC
4WD Trail, Stairway, Alley, Walkway, or Ferry		Cemetery	Powell Cmtry
Railroad	Southern RR	Golf Course	Pinehurst Gl/Crs
Pipeline or Power Line		National Park or Forest	Yosemite NP
Ridge or Fence		Other Park	St Francis Park
Property Line or Nonvisible Boundary		Outside Subject Area	
Perennial Stream	*Tumbling Cr*	Inset Area	A1
Intermittent Stream	*Piney Cr*		
Mountain Peak or Hill	*Mt. Baker*		

Where state, county, and/or MCD/CCD boundaries coincide, the map shows the boundary symbol for only the highest-ranking of these boundaries. Where American Indian reservation and American Indian tribal subdivision boundaries coincide, the map shows only the American Indian reservation boundaries.

Entity names are followed by either their FIPS code or census code; parentheses indicate a census code.

1 "MCD" indicates a false MCD. These are for Census Bureau use only.

2 The CCD and CDP boundaries represent statistical entities only and are not updated through the BAS.

3 Incorporated place name color corresponds to the incorporated place fill color.

Due to space limitations, some road names, along with other feature and geography names on the map, may not be shown.

The Census Bureau stores primary and alternate road names, but only primary road names are used to label the roads on these maps.

Key to Adjacent Sheets

3	4	
7	8	

Sheet Location within Entity

Sheet 4 of 11 PARENT sheets
Total Sheets: 14 (Index 1; Parent 11; Inset 2)

NAME: Wetzel County (103)
ENTITY TYPE: County or statistically equivalent entity
ST: West Virginia (54)

INDEX OR PARENT SHEET #: 004
INSET SHEET #: 000000

2020 COUNTY REF MAP (PARENT)

5340254103000000004000000

All legal boundaries and names are as reported through the 2020 Boundary and Annexation Survey (BAS) and Boundary Validation Program (BVP). The boundaries shown on this map are for Census Bureau statistical data collection and tabulation purposes only; their depiction and designation for statistical purposes does not constitute a determination of jurisdictional authority or rights of ownership or entitlement.

Data Source: U.S. Census Bureau's MAF/TIGER database (TAB20), November 2020
Created by Geography Division: December 09, 2020

U.S. DEPARTMENT OF COMMERCE U.S. Census Bureau

Projection: Albers Equal Area Conic
Datum: NAD 83
Spheroid: GRS 80
1st Standard Parallel: 37 46 27
2nd Standard Parallel: 40 03 57
Central Meridian: -80 10 55
Latitude of Projection's Origin: 37 12 04
False Easting: 0
False Northing: 0

0 0.5 1 1.5 2 2.5 Kilometers
0 0.3 0.6 0.9 1.2 1.5 Miles
The plotted map scale is 1:17,500

N W E S

Boundary and Annexation Survey (BAS) ID: 25410300000
BAS Submission Deadline: March 1, 2021

PDF versions of the BAS maps are available at:
www.census.gov/programs-surveys/bas/geographies.html

For more information, or to request additional maps, please email geo.bas@census.gov, call 1-800-972-5651, or visit www.census.gov/programs-surveys/bas.html.

United States Census Bureau

GOVERNMENTAL UNIT REFERENCE MAP (2020): Wetzel County, WV

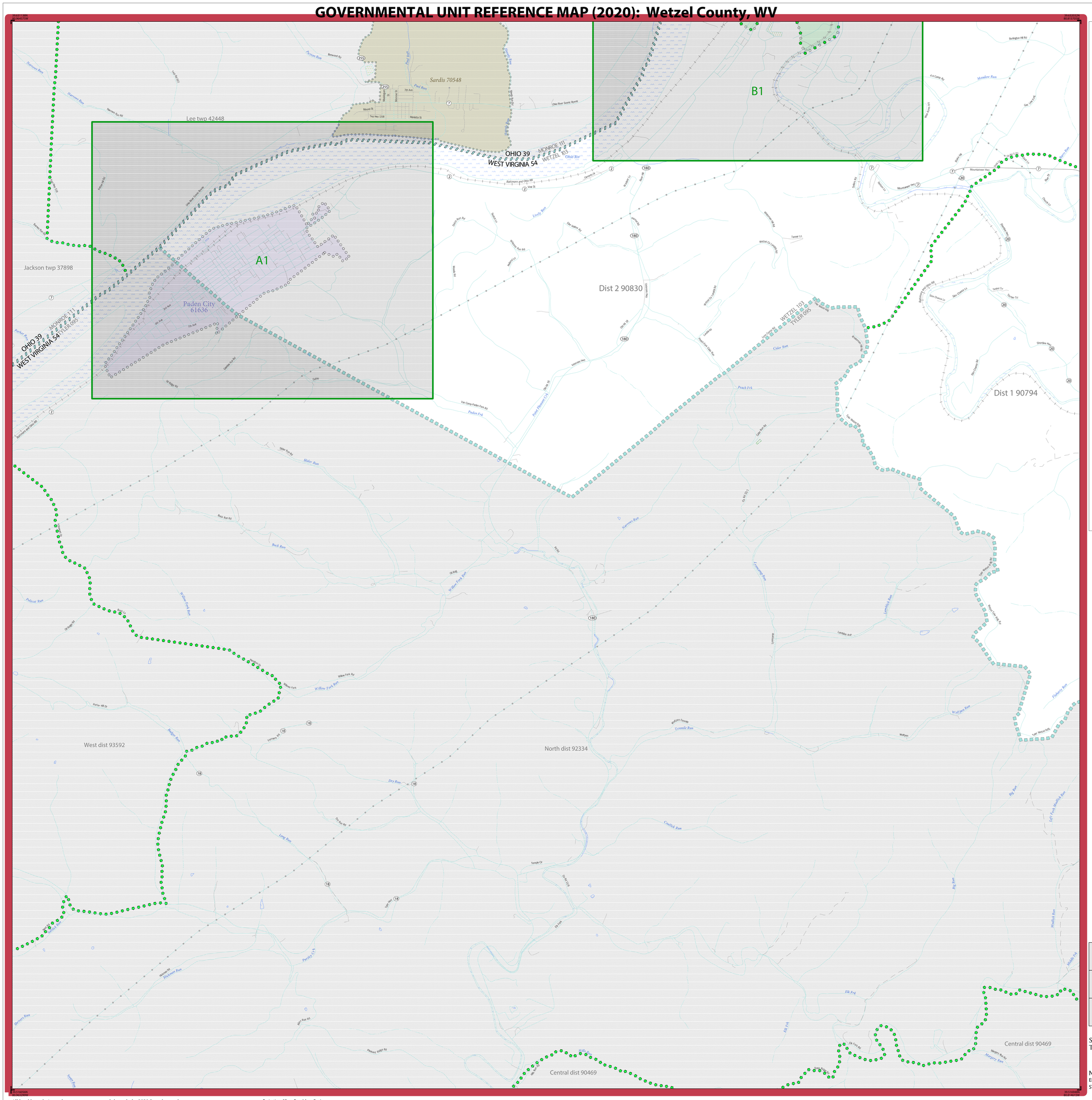

LEGEND

SYMBOL DESCRIPTION	SYMBOL	LABEL STYLE
Federal American Indian Reservation		L'ANSE RESERVATION (TA 1880)
Off-Reservation Trust Land		T1880
American Indian Tribal Subdivision		SHONTO (620)
Alaska Native Regional Corporation (ANRC)		*NANA ANRC 52120*
State (or statistically equivalent entity)		NEW YORK 36
County (or statistically equivalent entity)		ERIE 029
Minor Civil Division (MCD)[1]		Lee town 41460
Census County Division (CCD)[2]		*Jemez CCD 91650*
Consolidated City		MILFORD 47500
Incorporated Place[3]		Davis 18100
Census Designated Place (CDP)[2]		*Cochiti 16560*

DESCRIPTION	SYMBOL
Interstate	5
U.S. Highway	2
State Highway	4
Other Road	Marsh Ln
Cul-de-sac	
Circle	
Geographic Offset or Corridor	
4WD Trail, Stairway, Alley, Walkway, or Ferry	
Railroad	Southern RR
Pipeline or Power Line	
Ridge or Fence	
Property Line or Nonvisible Boundary	
Perennial Stream	Tumbling Cr
Intermittent Stream	Piney Cr
Mountain Peak or Hill	Mt. Baker

DESCRIPTION	SYMBOL
Water Body	Pleasant Lake
Swamp or Marsh	Okefenokee Swamp
Glacier	Bering Glacier
Airport, Airfield, or Helicopter Landing Pad	Dónard Airport
College or University	Coll/Univ
Military	Fort Belvoir
Prison or Juvenile Detention Center	P/JDC
Cemetery	Powell Cmtry
Golf Course	Pinehurst GlfCrs
National Park or Forest	Yosemite NP
Other Park	St Francis Park
Outside Subject Area	
Inset Area	A1

Where state, county, and/or MCD/CCD boundaries coincide, the map shows the boundary symbol for only the highest-ranking of these boundaries. Where American Indian reservation and American Indian tribal subdivision boundaries coincide, the map shows only the American Indian reservation boundaries.

Entity names are followed by either their FIPS code or census code; parentheses indicate a census code.

1 'MCD" indicates a false MCD. These are for Census Bureau use only.

2 The CCD and CDP boundaries represent statistical entities only and are not updated through the BAS.

3 Incorporated place name color corresponds to the incorporated place fill color.

Due to space limitations, some road names, along with other feature and geography names on the map, may not be shown.

The Census Bureau stores primary and alternate road names, but only primary road names are used to label the roads on these maps.

Key to Adjacent Sheets

	1	2
	5	6
		9

Sheet Location within Entity

Sheet 5 of 11 PARENT sheets
Total Sheets: 14 (Index 1; Parent 11; Inset 2)

NAME: Wetzel County (103)
ENTITY TYPE: County or statistically equivalent entity
ST: West Virginia (54)

INDEX OR PARENT SHEET #: 005
INSET SHEET #: 000000

2020 COUNTY REF MAP (PARENT)

5340254103000000005000000

All legal boundaries and names are as reported through the 2020 Boundary and Annexation Survey (BAS) and Boundary Validation Program (BVP). The boundaries shown on this map are for Census Bureau statistical data collection and tabulation purposes only; their depiction and designation for statistical purposes does not constitute a determination of jurisdictional authority or rights of ownership or entitlement.

Data Source: U.S. Census Bureau's MAF/TIGER database (TAB20), November 2020
Created by Geography Division: December 09, 2020

U.S. DEPARTMENT OF COMMERCE U.S. Census Bureau

Projection: Albers Equal Area Conic
Datum: NAD 83
Spheroid: GRS 80
1st Standard Parallel: 37 46 27
2nd Standard Parallel: 40 03 57
Central Meridian: -80 10 55
Latitude of Projection's Origin: 37 12 04
False Easting: 0
False Northing: 0

0 0.5 1 1.5 2 2.5 Kilometers
0 0.3 0.6 0.9 1.2 1.5 Miles
The plotted map scale is 1:17,500

N W E S

Boundary and Annexation Survey (BAS) ID: 25410300000
BAS Submission Deadline: March 1, 2021

PDF versions of the BAS maps are available at: www.census.gov/programs-surveys/bas/geographies.html

For more information, or to request additional maps, please email geo.bas@census.gov, call 1-800-972-5651, or visit www.census.gov/programs-surveys/bas.html.

United States Census Bureau

GOVERNMENTAL UNIT REFERENCE MAP (2020): Wetzel County, WV

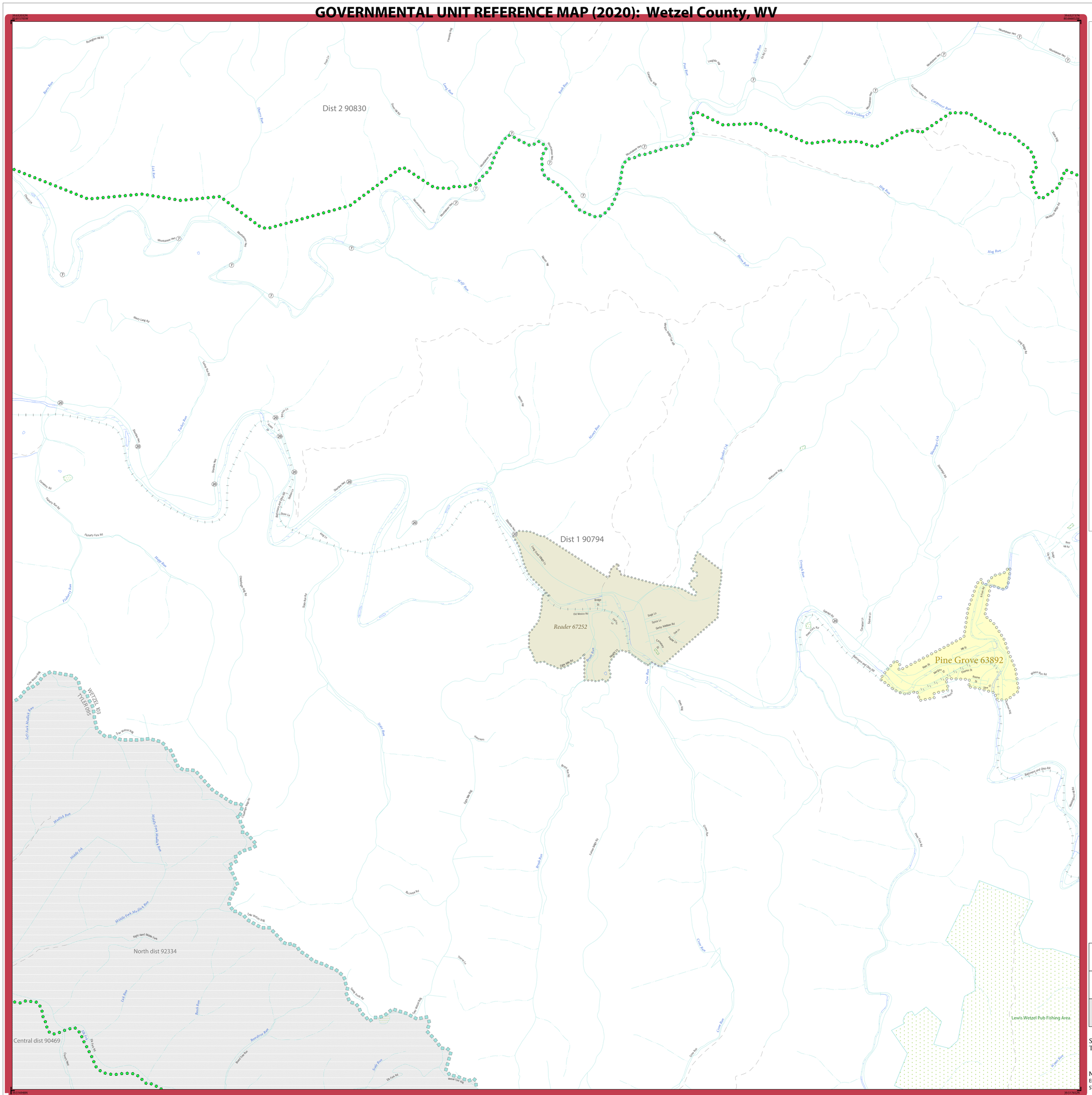

LEGEND

SYMBOL DESCRIPTION	SYMBOL	LABEL STYLE
Federal American Indian Reservation		L'ANSE RESERVATION (TA 1880)
Off-Reservation Trust Land		T1880
American Indian Tribal Subdivision		SHONTO (620)
Alaska Native Regional Corporation (ANRC)		*NANA ANRC 52120*
State (or statistically equivalent entity)		NEW YORK 36
County (or statistically equivalent entity)		ERIE 029
Minor Civil Division (MCD)[1]		Lee town 41460
Census County Division (CCD)[2]		*Jemez CCD 91650*
Consolidated City		MILFORD 47500
Incorporated Place[3]		Davis 18100
Census Designated Place (CDP)[2]		*Cochiti 16560*

DESCRIPTION	SYMBOL	DESCRIPTION	SYMBOL
Interstate	5	Water Body	Pleasant Lake
U.S. Highway	2	Swamp or Marsh	Okefenokee Swamp
State Highway	4	Glacier	Bering Glacier
Other Road	Marsh Ln	Airport, Airfield, or Helicopter Landing Pad	Donald Airport
Cul-de-sac		College or University	Coll/Univ
Circle		Military	Fort Belvoir
Geographic Offset or Corridor		Prison or Juvenile Detention Center	P/JDC
4WD Trail, Stairway, Alley, Walkway, or Ferry		Cemetery	Powell Cmtry
Railroad	Southern RR	Golf Course	Pinehurst GlfCrs
Pipeline or Power Line		National Park or Forest	Yosemite NP
Ridge or Fence		Other Park	St Francis Park
Property Line or Nonvisible Boundary		Outside Subject Area	
Perennial Stream	Tumbling Cr	Inset Area	A1
Intermittent Stream	Piney Cr		
Mountain Peak or Hill	Mt. Baker		

Where state, county, and/or MCD/CCD boundaries coincide, the map shows the boundary symbol for only the highest-ranking of these boundaries. Where American Indian reservation and American Indian tribal subdivision boundaries coincide, the map shows only the American Indian reservation boundaries.

Entity names are followed by either their FIPS code or census code; parentheses indicate a census code.

1 'MCD*' indicates a false MCD. These are for Census Bureau use only.

2 The CCD and CDP boundaries represent statistical entities only and are not updated through the BAS.

3 Incorporated place name color corresponds to the incorporated place fill color.

Due to space limitations, some road names, along with other feature and geography names on the map, may not be shown.

The Census Bureau stores primary and alternate road names, but only primary road names are used to label the roads on these maps.

Key to Adjacent Sheets

1	2	3
5	6	7
	9	10

Sheet Location within Entity

Sheet 6 of 11 PARENT sheets
Total Sheets: 14 (Index 1; Parent 11; Inset 2)

NAME: Wetzel County (103)
ENTITY TYPE: County or statistically equivalent entity
ST: West Virginia (54)

INDEX OR PARENT SHEET #: 006
INSET SHEET #: 000000

2020 COUNTY REF MAP (PARENT)

5340254103000000006000000

All legal boundaries and names are as reported through the 2020 Boundary and Annexation Survey (BAS) and Boundary Validation Program (BVP). The boundaries shown on this map are for Census Bureau statistical data collection and tabulation purposes only; their depiction and designation for statistical purposes does not constitute a determination of jurisdictional authority or rights of ownership or entitlement.

Data Source: U.S. Census Bureau's MAF/TIGER database (TAB20), November 2020
Created by Geography Division: December 09, 2020

U.S. DEPARTMENT OF COMMERCE U.S. Census Bureau

Projection: Albers Equal Area Conic
Datum: NAD 83
Spheroid: GRS 80
1st Standard Parallel: 37 46 27
2nd Standard Parallel: 40 03 57
Central Meridian: -80 10 55
Latitude of Projection's Origin: 37 12 04
False Easting: 0
False Northing: 0

0 0.5 1 1.5 2 2.5 Kilometers
0 0.3 0.6 0.9 1.2 1.5 Miles
The plotted map scale is 1:17,500

N W E S

Boundary and Annexation Survey (BAS) ID: 25410300000
BAS Submission Deadline: March 1, 2021

PDF versions of the BAS maps are available at:
www.census.gov/programs-surveys/bas/geographies.html

For more information, or to request additional maps, please email geo.bas@census.gov, call 1-800-972-5651, or visit www.census.gov/programs-surveys/bas.html.

United States Census Bureau

GOVERNMENTAL UNIT REFERENCE MAP (2020): Wetzel County, WV

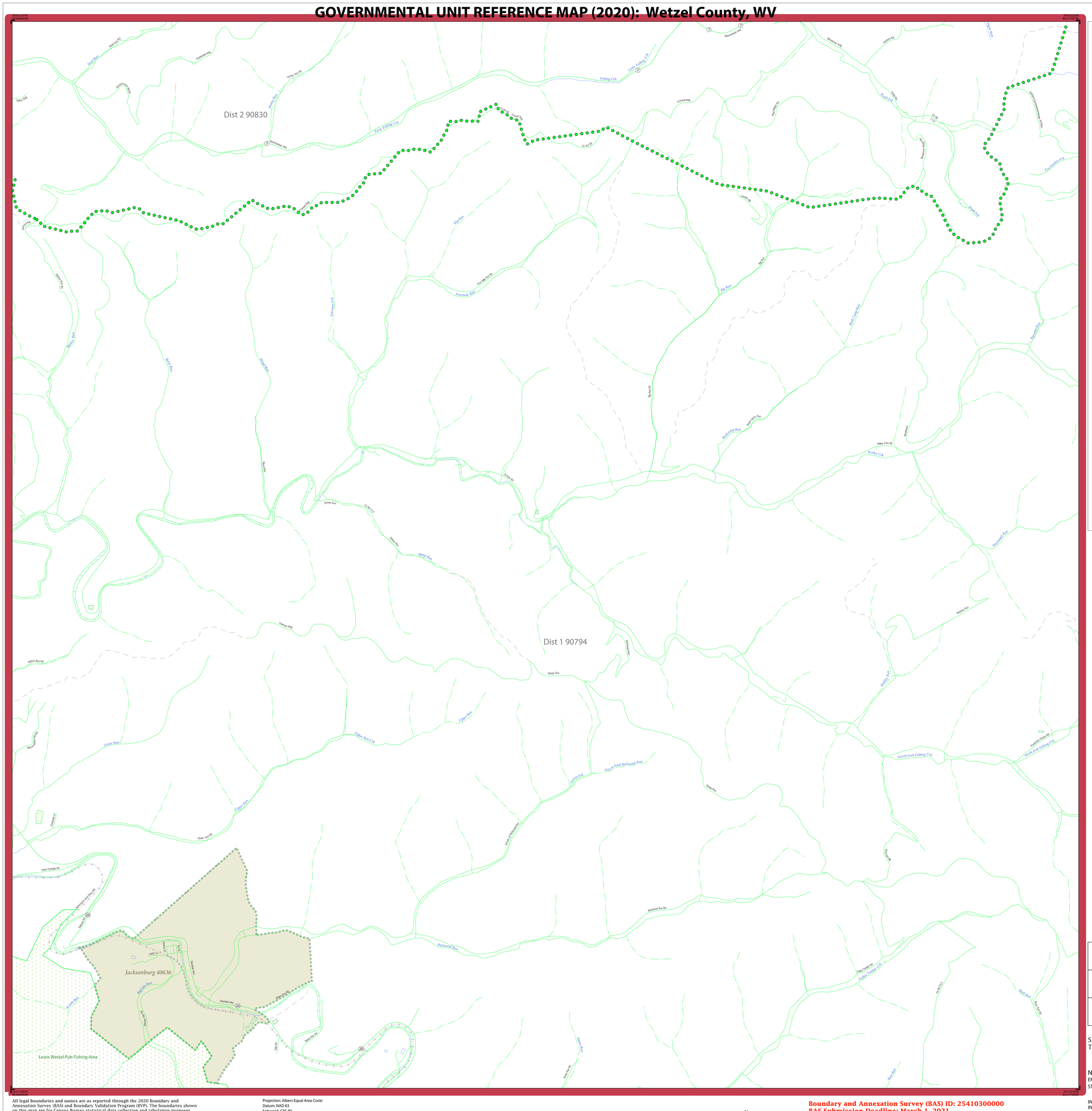
Dist 2 90830
Dist 1 90794
Jacksonburg 40636
Lewis Wetzel Pub Fishing Area
Fishing Crk
Little Fishing Crk
Sly Run
Big Run
Fourmile Run
Meadow Run
Buck Run
Wolf Run
Rock Camp Run
Robinson Run
Willey Crk
Richwood Run
Upper Run
Lower Run
Upper Run Crk
North Fork Richwood Run
North Fork Fishing Crk
Hughes Run
Sheep Run
Tomlinson Run
Fall Run
Tallow Tindes Crk
Rock Run
Bill Run
Shortline Hwy
Richwood Run Rd
Sheep Run Rd
Upper Run Rd
Union Carlisle Rd
Willey Fork Rd
Big Run Rd
Brookover Ridge
Fleming Ridge
Mountaineer Hwy
Brookover Rd
Antioch Rd
Fouch Rd
Cr Rd 19
Cr Rd 18
Cr Rd 17
Cr Rd 15
Cr Rd 14
Cr Rd 13
Cr Rd 12
Cr Rd 11
Cr Rd 10
Cr Rd 9
Cr Rd 8
Cr Rd 7
Cr Rd 6
Cr Rd 5
Cr Rd 4
Cr Rd 3
Cr Rd 2
Cr Rd 1
Cr Rd 17A
Cr Rd 17B
Cr Rd 17C
Cr Rd 17D
Cr Rd 17E
Cr Rd 17F
Cr Rd 17G
Cr Rd 17H
Cr Rd 17I
Cr Rd 17J
Cr Rd 17K
Cr Rd 17L
Cr Rd 17M
Cr Rd 17N
Cr Rd 17O
Cr Rd 17P
Cr Rd 17Q
Cr Rd 17R
Cr Rd 17S
Cr Rd 17T
Cr Rd 17U
Cr Rd 17V
Cr Rd 17W
Cr Rd 17X
Cr Rd 17Y
Cr Rd 17Z
Cr Rd 18A
Cr Rd 18B
Cr Rd 18C
Cr Rd 18D
Cr Rd 18E
Cr Rd 18F
Cr Rd 18G
Cr Rd 18H
Cr Rd 18I
Cr Rd 18J
Cr Rd 18K
Cr Rd 18L
Cr Rd 18M
Cr Rd 18N
Cr Rd 18O
Cr Rd 18P
Cr Rd 18Q
Cr Rd 18R
Cr Rd 18S
Cr Rd 18T
Cr Rd 18U
Cr Rd 18V
Cr Rd 18W
Cr Rd 18X
Cr Rd 18Y
Cr Rd 18Z
Cr Rd 19A
Cr Rd 19B
Cr Rd 19C
Cr Rd 19D
Cr Rd 19E
Cr Rd 19F
Cr Rd 19G
Cr Rd 19H
Cr Rd 19I
Cr Rd 19J
Cr Rd 19K
Cr Rd 19L
Cr Rd 19M
Cr Rd 19N
Cr Rd 19O
Cr Rd 19P
Cr Rd 19Q
Cr Rd 19R
Cr Rd 19S
Cr Rd 19T
Cr Rd 19U
Cr Rd 19V
Cr Rd 19W
Cr Rd 19X
Cr Rd 19Y
Cr Rd 19Z
Cr Rd 20A
Cr Rd 20B
Cr Rd 20C
Cr Rd 20D
Cr Rd 20E
Cr Rd 20F
Cr Rd 20G
Cr Rd 20H
Cr Rd 20I
Cr Rd 20J
Cr Rd 20K
Cr Rd 20L
Cr Rd 20M
Cr Rd 20N
Cr Rd 20O
Cr Rd 20P
Cr Rd 20Q
Cr Rd 20R
Cr Rd 20S
Cr Rd 20T
Cr Rd 20U
Cr Rd 20V
Cr Rd 20W
Cr Rd 20X
Cr Rd 20Y
Cr Rd 20Z
Cr Rd 21A
Cr Rd 21B
Cr Rd 21C
Cr Rd 21D
Cr Rd 21E
Cr Rd 21F
Cr Rd 21G
Cr Rd 21H
Cr Rd 21I
Cr Rd 21J
Cr Rd 21K
Cr Rd 21L
Cr Rd 21M
Cr Rd 21N
Cr Rd 21O
Cr Rd 21P
Cr Rd 21Q
Cr Rd 21R
Cr Rd 21S
Cr Rd 21T
Cr Rd 21U
Cr Rd 21V
Cr Rd 21W
Cr Rd 21X
Cr Rd 21Y
Cr Rd 21Z
Cr Rd 22A
Cr Rd 22B
Cr Rd 22C
Cr Rd 22D
Cr Rd 22E
Cr Rd 22F
Cr Rd 22G
Cr Rd 22H
Cr Rd 22I
Cr Rd 22J
Cr Rd 22K
Cr Rd 22L
Cr Rd 22M
Cr Rd 22N
Cr Rd 22O
Cr Rd 22P
Cr Rd 22Q
Cr Rd 22R
Cr Rd 22S
Cr Rd 22T
Cr Rd 22U
Cr Rd 22V
Cr Rd 22W
Cr Rd 22X
Cr Rd 22Y
Cr Rd 22Z
Cr Rd 23A
Cr Rd 23B
Cr Rd 23C
Cr Rd 23D
Cr Rd 23E
Cr Rd 23F
Cr Rd 23G
Cr Rd 23H
Cr Rd 23I
Cr Rd 23J
Cr Rd 23K
Cr Rd 23L
Cr Rd 23M
Cr Rd 23N
Cr Rd 23O
Cr Rd 23P
Cr Rd 23Q
Cr Rd 23R
Cr Rd 23S
Cr Rd 23T
Cr Rd 23U
Cr Rd 23V
Cr Rd 23W
Cr Rd 23X
Cr Rd 23Y
Cr Rd 23Z
Cr Rd 24A
Cr Rd 24B
Cr Rd 24C
Cr Rd 24D
Cr Rd 24E
Cr Rd 24F
Cr Rd 24G
Cr Rd 24H
Cr Rd 24I
Cr Rd 24J
Cr Rd 24K
Cr Rd 24L
Cr Rd 24M
Cr Rd 24N
Cr Rd 24O
Cr Rd 24P
Cr Rd 24Q
Cr Rd 24R
Cr Rd 24S
Cr Rd 24T
Cr Rd 24U
Cr Rd 24V
Cr Rd 24W
Cr Rd 24X
Cr Rd 24Y
Cr Rd 24Z
Cr Rd 25A
Cr Rd 25B
Cr Rd 25C
Cr Rd 25D
Cr Rd 25E
Cr Rd 25F
Cr Rd 25G
Cr Rd 25H
Cr Rd 25I
Cr Rd 25J
Cr Rd 25K
Cr Rd 25L
Cr Rd 25M
Cr Rd 25N
Cr Rd 25O
Cr Rd 25P
Cr Rd 25Q
Cr Rd 25R
Cr Rd 25S
Cr Rd 25T
Cr Rd 25U
Cr Rd 25V
Cr Rd 25W
Cr Rd 25X
Cr Rd 25Y
Cr Rd 25Z
Cr Rd 26A
Cr Rd 26B
Cr Rd 26C
Cr Rd 26D
Cr Rd 26E
Cr Rd 26F
Cr Rd 26G
Cr Rd 26H
Cr Rd 26I
Cr Rd 26J
Cr Rd 26K
Cr Rd 26L
Cr Rd 26M
Cr Rd 26N
Cr Rd 26O
Cr Rd 26P
Cr Rd 26Q
Cr Rd 26R
Cr Rd 26S
Cr Rd 26T
Cr Rd 26U
Cr Rd 26V
Cr Rd 26W
Cr Rd 26X
Cr Rd 26Y
Cr Rd 26Z
Cr Rd 27A
Cr Rd 27B
Cr Rd 27C
Cr Rd 27D
Cr Rd 27E
Cr Rd 27F
Cr Rd 27G
Cr Rd 27H
Cr Rd 27I
Cr Rd 27J
Cr Rd 27K
Cr Rd 27L
Cr Rd 27M
Cr Rd 27N
Cr Rd 27O
Cr Rd 27P
Cr Rd 27Q
Cr Rd 27R
Cr Rd 27S
Cr Rd 27T
Cr Rd 27U
Cr Rd 27V
Cr Rd 27W
Cr Rd 27X
Cr Rd 27Y
Cr Rd 27Z
Cr Rd 28A
Cr Rd 28B
Cr Rd 28C
Cr Rd 28D
Cr Rd 28E
Cr Rd 28F
Cr Rd 28G
Cr Rd 28H
Cr Rd 28I
Cr Rd 28J
Cr Rd 28K
Cr Rd 28L
Cr Rd 28M
Cr Rd 28N
Cr Rd 28O
Cr Rd 28P
Cr Rd 28Q
Cr Rd 28R
Cr Rd 28S
Cr Rd 28T
Cr Rd 28U
Cr Rd 28V
Cr Rd 28W
Cr Rd 28X
Cr Rd 28Y
Cr Rd 28Z
Cr Rd 29A
Cr Rd 29B
Cr Rd 29C
Cr Rd 29D
Cr Rd 29E
Cr Rd 29F
Cr Rd 29G
Cr Rd 29H
Cr Rd 29I
Cr Rd 29J
Cr Rd 29K
Cr Rd 29L
Cr Rd 29M
Cr Rd 29N
Cr Rd 29O
Cr Rd 29P
Cr Rd 29Q
Cr Rd 29R
Cr Rd 29S
Cr Rd 29T
Cr Rd 29U
Cr Rd 29V
Cr Rd 29W
Cr Rd 29X
Cr Rd 29Y
Cr Rd 29Z
Cr Rd 30A
Cr Rd 30B
Cr Rd 30C
Cr Rd 30D
Cr Rd 30E
Cr Rd 30F
Cr Rd 30G
Cr Rd 30H
Cr Rd 30I
Cr Rd 30J
Cr Rd 30K
Cr Rd 30L
Cr Rd 30M
Cr Rd 30N
Cr Rd 30O
Cr Rd 30P
Cr Rd 30Q
Cr Rd 30R
Cr Rd 30S
Cr Rd 30T
Cr Rd 30U
Cr Rd 30V
Cr Rd 30W
Cr Rd 30X
Cr Rd 30Y
Cr Rd 30Z
Cr Rd 31A
Cr Rd 31B
Cr Rd 31C
Cr Rd 31D
Cr Rd 31E
Cr Rd 31F
Cr Rd 31G
Cr Rd 31H
Cr Rd 31I
Cr Rd 31J
Cr Rd 31K
Cr Rd 31L
Cr Rd 31M
Cr Rd 31N
Cr Rd 31O
Cr Rd 31P
Cr Rd 31Q
Cr Rd 31R
Cr Rd 31S
Cr Rd 31T
Cr Rd 31U
Cr Rd 31V
Cr Rd 31W
Cr Rd 31X
Cr Rd 31Y
Cr Rd 31Z
Cr Rd 32A
Cr Rd 32B
Cr Rd 32C
Cr Rd 32D
Cr Rd 32E
Cr Rd 32F
Cr Rd 32G
Cr Rd 32H
Cr Rd 32I
Cr Rd 32J
Cr Rd 32K
Cr Rd 32L
Cr Rd 32M
Cr Rd 32N
Cr Rd 32O
Cr Rd 32P
Cr Rd 32Q
Cr Rd 32R
Cr Rd 32S
Cr Rd 32T
Cr Rd 32U
Cr Rd 32V
Cr Rd 32W
Cr Rd 32X
Cr Rd 32Y
Cr Rd 32Z
Cr Rd 33A
Cr Rd 33B
Cr Rd 33C
Cr Rd 33D
Cr Rd 33E
Cr Rd 33F
Cr Rd 33G
Cr Rd 33H
Cr Rd 33I
Cr Rd 33J
Cr Rd 33K
Cr Rd 33L
Cr Rd 33M
Cr Rd 33N
Cr Rd 33O
Cr Rd 33P
Cr Rd 33Q
Cr Rd 33R
Cr Rd 33S
Cr Rd 33T
Cr Rd 33U
Cr Rd 33V
Cr Rd 33W
Cr Rd 33X
Cr Rd 33Y
Cr Rd 33Z
Cr Rd 34A
Cr Rd 34B
Cr Rd 34C
Cr Rd 34D
Cr Rd 34E
Cr Rd 34F
Cr Rd 34G
Cr Rd 34H
Cr Rd 34I
Cr Rd 34J
Cr Rd 34K
Cr Rd 34L
Cr Rd 34M
Cr Rd 34N
Cr Rd 34O
Cr Rd 34P
Cr Rd 34Q
Cr Rd 34R
Cr Rd 34S
Cr Rd 34T
Cr Rd 34U
Cr Rd 34V
Cr Rd 34W
Cr Rd 34X
Cr Rd 34Y
Cr Rd 34Z
Cr Rd 35A
Cr Rd 35B
Cr Rd 35C
Cr Rd 35D
Cr Rd 35E
Cr Rd 35F
Cr Rd 35G
Cr Rd 35H
Cr Rd 35I
Cr Rd 35J
Cr Rd 35K
Cr Rd 35L
Cr Rd 35M
Cr Rd 35N
Cr Rd 35O
Cr Rd 35P
Cr Rd 35Q
Cr Rd 35R
Cr Rd 35S
Cr Rd 35T
Cr Rd 35U
Cr Rd 35V
Cr Rd 35W
Cr Rd 35X
Cr Rd 35Y
Cr Rd 35Z
Cr Rd 36A
Cr Rd 36B
Cr Rd 36C
Cr Rd 36D
Cr Rd 36E
Cr Rd 36F
Cr Rd 36G
Cr Rd 36H
Cr Rd 36I
Cr Rd 36J
Cr Rd 36K
Cr Rd 36L
Cr Rd 36M
Cr Rd 36N
Cr Rd 36O
Cr Rd 36P
Cr Rd 36Q
Cr Rd 36R
Cr Rd 36S
Cr Rd 36T
Cr Rd 36U
Cr Rd 36V
Cr Rd 36W
Cr Rd 36X
Cr Rd 36Y
Cr Rd 36Z
Cr Rd 37A
Cr Rd 37B
Cr Rd 37C
Cr Rd 37D
Cr Rd 37E
Cr Rd 37F
Cr Rd 37G
Cr Rd 37H
Cr Rd 37I
Cr Rd 37J
Cr Rd 37K
Cr Rd 37L
Cr Rd 37M
Cr Rd 37N
Cr Rd 37O
Cr Rd 37P
Cr Rd 37Q
Cr Rd 37R
Cr Rd 37S
Cr Rd 37T
Cr Rd 37U
Cr Rd 37V
Cr Rd 37W
Cr Rd 37X
Cr Rd 37Y
Cr Rd 37Z
Cr Rd 38A
Cr Rd 38B
Cr Rd 38C
Cr Rd 38D
Cr Rd 38E
Cr Rd 38F
Cr Rd 38G
Cr Rd 38H
Cr Rd 38I
Cr Rd 38J
Cr Rd 38K
Cr Rd 38L
Cr Rd 38M
Cr Rd 38N
Cr Rd 38O
Cr Rd 38P
Cr Rd 38Q
Cr Rd 38R
Cr Rd 38S
Cr Rd 38T
Cr Rd 38U
Cr Rd 38V
Cr Rd 38W
Cr Rd 38X
Cr Rd 38Y
Cr Rd 38Z
Cr Rd 39A
Cr Rd 39B
Cr Rd 39C
Cr Rd 39D
Cr Rd 39E
Cr Rd 39F
Cr Rd 39G
Cr Rd 39H
Cr Rd 39I
Cr Rd 39J
Cr Rd 39K
Cr Rd 39L
Cr Rd 39M
Cr Rd 39N
Cr Rd 39O
Cr Rd 39P
Cr Rd 39Q
Cr Rd 39R
Cr Rd 39S
Cr Rd 39T
Cr Rd 39U
Cr Rd 39V
Cr Rd 39W
Cr Rd 39X
Cr Rd 39Y
Cr Rd 39Z
Cr Rd 40A
Cr Rd 40B
Cr Rd 40C
Cr Rd 40D
Cr Rd 40E
Cr Rd 40F
Cr Rd 40G
Cr Rd 40H
Cr Rd 40I
Cr Rd 40J
Cr Rd 40K
Cr Rd 40L
Cr Rd 40M
Cr Rd 40N
Cr Rd 40O
Cr Rd 40P
Cr Rd 40Q
Cr Rd 40R
Cr Rd 40S
Cr Rd 40T
Cr Rd 40U
Cr Rd 40V
Cr Rd 40W
Cr Rd 40X
Cr Rd 40Y
Cr Rd 40Z
Cr Rd 41A
Cr Rd 41B
Cr Rd 41C
Cr Rd 41D
Cr Rd 41E
Cr Rd 41F
Cr Rd 41G
Cr Rd 41H
Cr Rd 41I
Cr Rd 41J
Cr Rd 41K
Cr Rd 41L
Cr Rd 41M
Cr Rd 41N
Cr Rd 41O
Cr Rd 41P
Cr Rd 41Q
Cr Rd 41R
Cr Rd 41S
Cr Rd 41T
Cr Rd 41U
Cr Rd 41V
Cr Rd 41W
Cr Rd 41X
Cr Rd 41Y
Cr Rd 41Z
Cr Rd 42A
Cr Rd 42B
Cr Rd 42C
Cr Rd 42D
Cr Rd 42E
Cr Rd 42F
Cr Rd 42G
Cr Rd 42H
Cr Rd 42I
Cr Rd 42J
Cr Rd 42K
Cr Rd 42L
Cr Rd 42M
Cr Rd 42N
Cr Rd 42O
Cr Rd 42P
Cr Rd 42Q
Cr Rd 42R
Cr Rd 42S
Cr Rd 42T
Cr Rd 42U
Cr Rd 42V
Cr Rd 42W
Cr Rd 42X
Cr Rd 42Y
Cr Rd 42Z
Cr Rd 43A
Cr Rd 43B
Cr Rd 43C
Cr Rd 43D
Cr Rd 43E
Cr Rd 43F
Cr Rd 43G
Cr Rd 43H
Cr Rd 43I
Cr Rd 43J
Cr Rd 43K
Cr Rd 43L
Cr Rd 43M
Cr Rd 43N
Cr Rd 43O
Cr Rd 43P
Cr Rd 43Q
Cr Rd 43R
Cr Rd 43S
Cr Rd 43T
Cr Rd 43U
Cr Rd 43V
Cr Rd 43W
Cr Rd 43X
Cr Rd 43Y
Cr Rd 43Z
Cr Rd 44A
Cr Rd 44B
Cr Rd 44C
Cr Rd 44D
Cr Rd 44E
Cr Rd 44F
Cr Rd 44G
Cr Rd 44H
Cr Rd 44I
Cr Rd 44J
Cr Rd 44K
Cr Rd 44L
Cr Rd 44M
Cr Rd 44N
Cr Rd 44O
Cr Rd 44P
Cr Rd 44Q
Cr Rd 44R
Cr Rd 44S
Cr Rd 44T
Cr Rd 44U
Cr Rd 44V
Cr Rd 44W
Cr Rd 44X
Cr Rd 44Y
Cr Rd 44Z
Cr Rd 45A
Cr Rd 45B
Cr Rd 45C
Cr Rd 45D
Cr Rd 45E
Cr Rd 45F
Cr Rd 45G
Cr Rd 45H
Cr Rd 45I
Cr Rd 45J
Cr Rd 45K
Cr Rd 45L
Cr Rd 45M
Cr Rd 45N
Cr Rd 45O
Cr Rd 45P
Cr Rd 45Q
Cr Rd 45R
Cr Rd 45S
Cr Rd 45T
Cr Rd 45U
Cr Rd 45V
Cr Rd 45W
Cr Rd 45X
Cr Rd 45Y
Cr Rd 45Z
Cr Rd 46A
Cr Rd 46B
Cr Rd 46C
Cr Rd 46D
Cr Rd 46E
Cr Rd 46F
Cr Rd 46G
Cr Rd 46H
Cr Rd 46I
Cr Rd 46J
Cr Rd 46K
Cr Rd 46L
Cr Rd 46M
Cr Rd 46N
Cr Rd 46O
Cr Rd 46P
Cr Rd 46Q
Cr Rd 46R
Cr Rd 46S
Cr Rd 46T
Cr Rd 46U
Cr Rd 46V
Cr Rd 46W
Cr Rd 46X
Cr Rd 46Y
Cr Rd 46Z
Cr Rd 47A
Cr Rd 47B
Cr Rd 47C
Cr Rd 47D
Cr Rd 47E
Cr Rd 47F
Cr Rd 47G
Cr Rd 47H
Cr Rd 47I
Cr Rd 47J
Cr Rd 47K
Cr Rd 47L
Cr Rd 47M
Cr Rd 47N
Cr Rd 47O
Cr Rd 47P
Cr Rd 47Q
Cr Rd 47R
Cr Rd 47S
Cr Rd 47T
Cr Rd 47U
Cr Rd 47V
Cr Rd 47W
Cr Rd 47X
Cr Rd 47Y
Cr Rd 47Z
Cr Rd 48A
Cr Rd 48B
Cr Rd 48C
Cr Rd 48D
Cr Rd 48E
Cr Rd 48F
Cr Rd 48G
Cr Rd 48H
Cr Rd 48I
Cr Rd 48J
Cr Rd 48K
Cr Rd 48L
Cr Rd 48M
Cr Rd 48N
Cr Rd 48O
Cr Rd 48P
Cr Rd 48Q
Cr Rd 48R
Cr Rd 48S
Cr Rd 48T
Cr Rd 48U
Cr Rd 48V
Cr Rd 48W
Cr Rd 48X
Cr Rd 48Y
Cr Rd 48Z
Cr Rd 49A
Cr Rd 49B
Cr Rd 49C
Cr Rd 49D
Cr Rd 49E
Cr Rd 49F
Cr Rd 49G
Cr Rd 49H
Cr Rd 49I
Cr Rd 49J
Cr Rd 49K
Cr Rd 49L
Cr Rd 49M
Cr Rd 49N
Cr Rd 49O
Cr Rd 49P
Cr Rd 49Q
Cr Rd 49R
Cr Rd 49S
Cr Rd 49T
Cr Rd 49U
Cr Rd 49V
Cr Rd 49W
Cr Rd 49X
Cr Rd 49Y
Cr Rd 49Z
Cr Rd 50A
Cr Rd 50B
Cr Rd 50C
Cr Rd 50D
Cr Rd 50E
Cr Rd 50F
Cr Rd 50G
Cr Rd 50H
Cr Rd 50I
Cr Rd 50J
Cr Rd 50K
Cr Rd 50L
Cr Rd 50M
Cr Rd 50N
Cr Rd 50O
Cr Rd 50P
Cr Rd 50Q
Cr Rd 50R
Cr Rd 50S
Cr Rd 50T
Cr Rd 50U
Cr Rd 50V
Cr Rd 50W
Cr Rd 50X
Cr Rd 50Y
Cr Rd 50Z
Cr Rd 51A
Cr Rd 51B
Cr Rd 51C
Cr Rd 51D
Cr Rd 51E
Cr Rd 51F
Cr Rd 51G
Cr Rd 51H
Cr Rd 51I
Cr Rd 51J
Cr Rd 51K
Cr Rd 51L
Cr Rd 51M
Cr Rd 51N
Cr Rd 51O
Cr Rd 51P
Cr Rd 51Q
Cr Rd 51R
Cr Rd 51S
Cr Rd 51T
Cr Rd 51U
Cr Rd 51V
Cr Rd 51W
Cr Rd 51X
Cr Rd 51Y
Cr Rd 51Z
Cr Rd 52A
Cr Rd 52B
Cr Rd 52C
Cr Rd 52D
Cr Rd 52E
Cr Rd 52F
Cr Rd 52G
Cr Rd 52H
Cr Rd 52I
Cr Rd 52J
Cr Rd 52K
Cr Rd 52L
Cr Rd 52M
Cr Rd 52N
Cr Rd 52O
Cr Rd 52P
Cr Rd 52Q
Cr Rd 52R
Cr Rd 52S
Cr Rd 52T
Cr Rd 52U
Cr Rd 52V
Cr Rd 52W
Cr Rd 52X
Cr Rd 52Y
Cr Rd 52Z
Cr Rd 53A
Cr Rd 53B
Cr Rd 53C
Cr Rd 53D
Cr Rd 53E
Cr Rd 53F
Cr Rd 53G
Cr Rd 53H
Cr Rd 53I
Cr Rd 53J
Cr Rd 53K
Cr Rd 53L
Cr Rd 53M
Cr Rd 53N
Cr Rd 53O
Cr Rd 53P
Cr Rd 53Q
Cr Rd 53R
Cr Rd 53S
Cr Rd 53T
Cr Rd 53U
Cr Rd 53V
Cr Rd 53W
Cr Rd 53X
Cr Rd 53Y
Cr Rd 53Z
Cr Rd 54A
Cr Rd 54B
Cr Rd 54C
Cr Rd 54D
Cr Rd 54E
Cr Rd 54F
Cr Rd 54G
Cr Rd 54H
Cr Rd 54I
Cr Rd 54J
Cr Rd 54K
Cr Rd 54L
Cr Rd 54M
Cr Rd 54N
Cr Rd 54O
Cr Rd 54P
Cr Rd 54Q
Cr Rd 54R
Cr Rd 54S
Cr Rd 54T
Cr Rd 54U
Cr Rd 54V
Cr Rd 54W
Cr Rd 54X
Cr Rd 54Y
Cr Rd 54Z
Cr Rd 55A
Cr Rd 55B
Cr Rd 55C
Cr Rd 55D
Cr Rd 55E
Cr Rd 55F
Cr Rd 55G
Cr Rd 55H
Cr Rd 55I
Cr Rd 55J
Cr Rd 55K
Cr Rd 55L
Cr Rd 55M
Cr Rd 55N
Cr Rd 55O
Cr Rd 55P
Cr Rd 55Q
Cr Rd 55R
Cr Rd 55S
Cr Rd 55T
Cr Rd 55U
Cr Rd 55V
Cr Rd 55W
Cr Rd 55X
Cr Rd 55Y
Cr Rd 55Z
Cr Rd 56A
Cr Rd 56B
Cr Rd 56C
Cr Rd 56D
Cr Rd 56E
Cr Rd 56F
Cr Rd 56G
Cr Rd 56H
Cr Rd 56I
Cr Rd 56J
Cr Rd 56K
Cr Rd 56L
Cr Rd 56M
Cr Rd 56N
Cr Rd 56O
Cr Rd 56P
Cr Rd 56Q
Cr Rd 56R
Cr Rd 56S
Cr Rd 56T
Cr Rd 56U
Cr Rd 56V
Cr Rd 56W
Cr Rd 56X
Cr Rd 56Y
Cr Rd 56Z
Cr Rd 57A
Cr Rd 57B
Cr Rd 57C
Cr Rd 57D
Cr Rd 57E
Cr Rd 57F
Cr Rd 57G
Cr Rd 57H
Cr Rd 57I
Cr Rd 57J
Cr Rd 57K
Cr Rd 57L
Cr Rd 57M
Cr Rd 57N
Cr Rd 57O
Cr Rd 57P
Cr Rd 57Q
Cr Rd 57R
Cr Rd 57S
Cr Rd 57T
Cr Rd 57U
Cr Rd 57V
Cr Rd 57W
Cr Rd 57X
Cr Rd 57Y
Cr Rd 57Z
Cr Rd 58A
Cr Rd 58B
Cr Rd 58C
Cr Rd 58D
Cr Rd 58E
Cr Rd 58F
Cr Rd 58G
Cr Rd 58H
Cr Rd 58I
Cr Rd 58J
Cr Rd 58K
Cr Rd 58L
Cr Rd 58M
Cr Rd 58N
Cr Rd 58O
Cr Rd 58P
Cr Rd 58Q
Cr Rd 58R
Cr Rd 58S
Cr Rd 58T
Cr Rd 58U
Cr Rd 58V
Cr Rd 58W
Cr Rd 58X
Cr Rd 58Y
Cr Rd 58Z
Cr Rd 59A
Cr Rd 59B
Cr Rd 59C
Cr Rd 59D
Cr Rd 59E
Cr Rd 59F
Cr Rd 59G
Cr Rd 59H
Cr Rd 59I
Cr Rd 59J
Cr Rd 59K
Cr Rd 59L
Cr Rd 59M
Cr Rd 59N
Cr Rd 59O
Cr Rd 59P
Cr Rd 59Q
Cr Rd 59R
Cr Rd 59S
Cr Rd 59T
Cr Rd 59U
Cr Rd 59V
Cr Rd 59W
Cr Rd 59X
Cr Rd 59Y
Cr Rd 59Z
Cr Rd 60A
Cr Rd 60B
Cr Rd 60C
Cr Rd 60D
Cr Rd 60E
Cr Rd 60F
Cr Rd 60G
Cr Rd 60H
Cr Rd 60I
Cr Rd 60J
Cr Rd 60K
Cr Rd 60L
Cr Rd 60M
Cr Rd 60N
Cr Rd 60O
Cr Rd 60P
Cr Rd 60Q
Cr Rd 60R
Cr Rd 60S
Cr Rd 60T
Cr Rd 60U
Cr Rd 60V
Cr Rd 60W
Cr Rd 60X
Cr Rd 60Y
Cr Rd 60Z
Cr Rd 61A
Cr Rd 61B
Cr Rd 61C
Cr Rd 61D
Cr Rd 61E
Cr Rd 61F
Cr Rd 61G
Cr Rd 61H
Cr Rd 61I
Cr Rd 61J
Cr Rd 61K
Cr Rd 61L
Cr Rd 61M
Cr Rd 61N
Cr Rd 61O
Cr Rd 61P
Cr Rd 61Q
Cr Rd 61R
Cr Rd 61S
Cr Rd 61T
Cr Rd 61U
Cr Rd 61V
Cr Rd 61W
Cr Rd 61X
Cr Rd 61Y
Cr Rd 61Z
Cr Rd 62A
Cr Rd 62B
Cr Rd 62C
Cr Rd 62D
Cr Rd 62E
Cr Rd 62F
Cr Rd 62G
Cr Rd 62H
Cr Rd 62I
Cr Rd 62J
Cr Rd 62K
Cr Rd 62L
Cr Rd 62M
Cr Rd 62N
Cr Rd 62O
Cr Rd 62P
Cr Rd 62Q
Cr Rd 62R
Cr Rd 62S
Cr Rd 62T
Cr Rd 62U
Cr Rd 62V
Cr Rd 62W
Cr Rd 62X
Cr Rd 62Y
Cr Rd 62Z
Cr Rd 63A
Cr Rd 63B
Cr Rd 63C
Cr Rd 63D
Cr Rd 63E
Cr Rd 63F
Cr Rd 63G
Cr Rd 63H
Cr Rd 63I
Cr Rd 63J
Cr Rd 63K
Cr Rd 63L
Cr Rd 63M
Cr Rd 63N
Cr Rd 63O
Cr Rd 63P
Cr Rd 63Q
Cr Rd 63R
Cr Rd 63S
Cr Rd 63T
Cr Rd 63U
Cr Rd 63V
Cr Rd 63W
Cr Rd 63X
Cr Rd 63Y
Cr Rd 63Z
Cr Rd 64A
Cr Rd 64B
Cr Rd 64C
Cr Rd 64D
Cr Rd 64E
Cr Rd 64F
Cr Rd 64G
Cr Rd 64H
Cr Rd 64I
Cr Rd 64J
Cr Rd 64K
Cr Rd 64L
Cr Rd 64M
Cr Rd 64N
Cr Rd 64O
Cr Rd 64P
Cr Rd 64Q
Cr Rd 64R
Cr Rd 64S
Cr Rd 64T
Cr Rd 64U
Cr Rd 64V
Cr Rd 64W
Cr Rd 64X
Cr Rd 64Y
Cr Rd 64Z
Cr Rd 65A
Cr Rd 65B
Cr Rd 65C
Cr Rd 65D
Cr Rd 65E
Cr Rd 65F
Cr Rd 65G
Cr Rd 65H
Cr Rd 65I
Cr Rd 65J
Cr Rd 65K
Cr Rd 65L
Cr Rd 65M
Cr Rd 65N
Cr Rd 65O
Cr Rd 65P
Cr Rd 65Q
Cr Rd 65R
Cr Rd 65S
Cr Rd 65T
Cr Rd 65U
Cr Rd 65V
Cr Rd 65W
Cr Rd 65X
Cr Rd 65Y
Cr Rd 65Z
Cr Rd 66A
Cr Rd 66B
Cr Rd 66C
Cr Rd 66D
Cr Rd 66E
Cr Rd 66F
Cr Rd 66G
Cr Rd 66H
Cr Rd 66I
Cr Rd 66J
Cr Rd 66K
Cr Rd 66L
Cr Rd 66M
Cr Rd 66N
Cr Rd 66O
Cr Rd 66P
Cr Rd 66Q
Cr Rd 66R
Cr Rd 66S
Cr Rd 66T
Cr Rd 66U
Cr Rd 66V
Cr Rd 66W
Cr Rd 66X
Cr Rd 66Y
Cr Rd 66Z
Cr Rd 67A
Cr Rd 67B
Cr Rd 67C
Cr Rd 67D
Cr Rd 67E
Cr Rd 67F
Cr Rd 67G
Cr Rd 67H
Cr Rd 67I
Cr Rd 67J
Cr Rd 67K
Cr Rd 67L
Cr Rd 67M
Cr Rd 67N
Cr Rd 67O
Cr Rd 67P
Cr Rd 67Q
Cr Rd 67R
Cr Rd 67S
Cr Rd 67T
Cr Rd 67U
Cr Rd 67V
Cr Rd 67W
Cr Rd 67X
Cr Rd 67Y
Cr Rd 67Z
Cr Rd 68A
Cr Rd 68B
Cr Rd 68C
Cr Rd 68D
Cr Rd 68E
Cr Rd 68F
Cr Rd 68G
Cr Rd 68H
Cr Rd 68I
Cr Rd 68J
Cr Rd 68K
Cr Rd 68L
Cr Rd 68M
Cr Rd 68N
Cr Rd 68O
Cr Rd 68P
Cr Rd 68Q
Cr Rd 68R
Cr Rd 68S
Cr Rd 68T
Cr Rd 68U
Cr Rd 68V
Cr Rd 68W
Cr Rd 68X
Cr Rd 68Y
Cr Rd 68Z
Cr Rd 69A
Cr Rd 69B
Cr Rd 69C
Cr Rd 69D
Cr Rd 69E
Cr Rd 69F
Cr Rd 69G
Cr Rd 69H
Cr Rd 69I
Cr Rd 69J
Cr Rd 69K
Cr Rd 69L
Cr Rd 69M
Cr Rd 69N
Cr Rd 69O
Cr Rd 69P
Cr Rd 69Q
Cr Rd 69R
Cr Rd 69S
Cr Rd 69T
Cr Rd 69U
Cr Rd 69V
Cr Rd 69W
Cr Rd 69X
Cr Rd 69Y
Cr Rd 69Z
Cr Rd 70A
Cr Rd 70B
Cr Rd 70C
Cr Rd 70D
Cr Rd 70E
Cr Rd 70F
Cr Rd 70G
Cr Rd 70H
Cr Rd 70I
Cr Rd 70J
Cr Rd 70K
Cr Rd 70L
Cr Rd 70M
Cr Rd 70N
Cr Rd 70O
Cr Rd 70P
Cr Rd 70Q
Cr Rd 70R
Cr Rd 70S
Cr Rd 70T
Cr Rd 70U
Cr Rd 70V
Cr Rd 70W
Cr Rd 70X
Cr Rd 70Y
Cr Rd 70Z
Cr Rd 71A
Cr Rd 71B
Cr Rd 71C
Cr Rd 71D
Cr Rd 71E
Cr Rd 71F
Cr Rd 71G
Cr Rd 71H
Cr Rd 71I
Cr Rd 71J
Cr Rd 71K
Cr Rd 71L
Cr Rd 71M
Cr Rd 71N
Cr Rd 71O
Cr Rd 71P
Cr Rd 71Q
Cr Rd 71R
Cr Rd 71S
Cr Rd 71T
Cr Rd 71U
Cr Rd 71V
Cr Rd 71W
Cr Rd 71X
Cr Rd 71Y
Cr Rd 71Z
Cr Rd 72A
Cr Rd 72B
Cr Rd 72C
Cr Rd 72D
Cr Rd 72E
Cr Rd 72F
Cr Rd 72G
Cr Rd 72H
Cr Rd 72I
Cr Rd 72J
Cr Rd 72K
Cr Rd 72L
Cr Rd 72M
Cr Rd 72N
Cr Rd 72O
Cr Rd 72P
Cr Rd 72Q
Cr Rd 72R
Cr Rd 72S
Cr Rd 72T
Cr Rd 72U
Cr Rd 72V
Cr Rd 72W
Cr Rd 72X
Cr Rd 72Y
Cr Rd 72Z
Cr Rd 73A
Cr Rd 73B
Cr Rd 73C
Cr Rd 73D
Cr Rd 73E
Cr Rd 73F
Cr Rd 73G
Cr Rd 73H
Cr Rd 73I
Cr Rd 73J
Cr Rd 73K
Cr Rd 73L
Cr Rd 73M
Cr Rd 73N
Cr Rd 73O
Cr Rd 73P
Cr Rd 73Q
Cr Rd 73R
Cr Rd 73S
Cr Rd 73T
Cr Rd 73U
Cr Rd 73V
Cr Rd 73W
Cr Rd 73X
Cr Rd 73Y
Cr Rd 73Z
Cr Rd 74A
Cr Rd 74B
Cr Rd 74C
Cr Rd 74D
Cr Rd 74E
Cr Rd 74F
Cr Rd 74G
Cr Rd 74H
Cr Rd 74I
Cr Rd 74J
Cr Rd 74K
Cr Rd 74L
Cr Rd 74M
Cr Rd 74N
Cr Rd 74O
Cr Rd 74P
Cr Rd 74Q
Cr Rd 74R
Cr Rd 74S
Cr Rd 74T
Cr Rd 74U
Cr Rd 74V
Cr Rd 74W
Cr Rd 74X
Cr Rd 74Y
Cr Rd 74Z
Cr Rd 75A
Cr Rd 75B
Cr Rd 75C
Cr Rd 75D
Cr Rd 75E
Cr Rd 75F
Cr Rd 75G
Cr Rd 75H
Cr Rd 75I
Cr Rd 75J
Cr Rd 75K
Cr Rd 75L

GOVERNMENTAL UNIT REFERENCE MAP (2020): Wetzel County, WV

Dist 1 90794
MARION 049
Western dist 93612
West Augusta dist 93594
WETZEL 103
MARION 049
Styles Run
Ruby Run Rd
Twin Garden Frk
Big Run
Higginbotham Run
Long Dry
Harker Run
Raccoon Run
Beech Lick Run
Beechlick Run
Big Run
Big Run Rd
Campbell Run
Skiles Rd
Skiles Run
Marsh Ln
Margan Run
Willey Crk
Wolf Frk
Wolf Frk Rd
Wolf Frk Crk
Wolf Frk Rd
Wolf Frk
Hughes Drain Rd
Hughes Drain
Wolf Frk
Bakers Run Rd
Bakers Run
Shaver Frk Rd
Shaver Frk
Sandy Rd
Sandy Frk
Sandy Run
Sandy Run Rd
Sandy Run Rd
Evans Run
Evans Run Rd
Evans Run
North Fork Fishing Crk
N Fork Rd
Richwood Run Rd
Pickenpaw Rd
Pickenpaw Run
Hayes Ln
Owen Dairy Frk
Owen Dairy Crk
Owen Dairy Rd
Curtisville Rd
Lyric Rd
Buffalo Brink Rd
Buffalo Crk
Buffalo Brink Rd
Long Crk
Long Crk Rd
Frytc Run
Frytc Run Rd
Frytc Run
Buffalo Brink Rd
Tom Run
Little Whetstone Rd
Dodson Rd
Little Whetstone Run
Drake Run
Hicks Run
Dixie Run Rd
White Barn
Rice Run
Rice Run Rd
Rice Run
Bunner Run
Bunner Run Rd
Bunner Frk
Bunner Frk Rd
Bunner Frk Brnch
Bunner Frk Brnch Rd
Bunner Frk Rd
Bunner Frk
Bunner Frk Rd
Bunner Frk Rd
Bunner Frk
Bunner Frk Rd
Bunner Frk Rd
Bunner Run
Bunner Run Rd
Bunner Run
Bunner Run Rd
Bunner Run
Bunner Run

GOVERNMENTAL UNIT REFERENCE MAP (2020): Wetzel County, WV

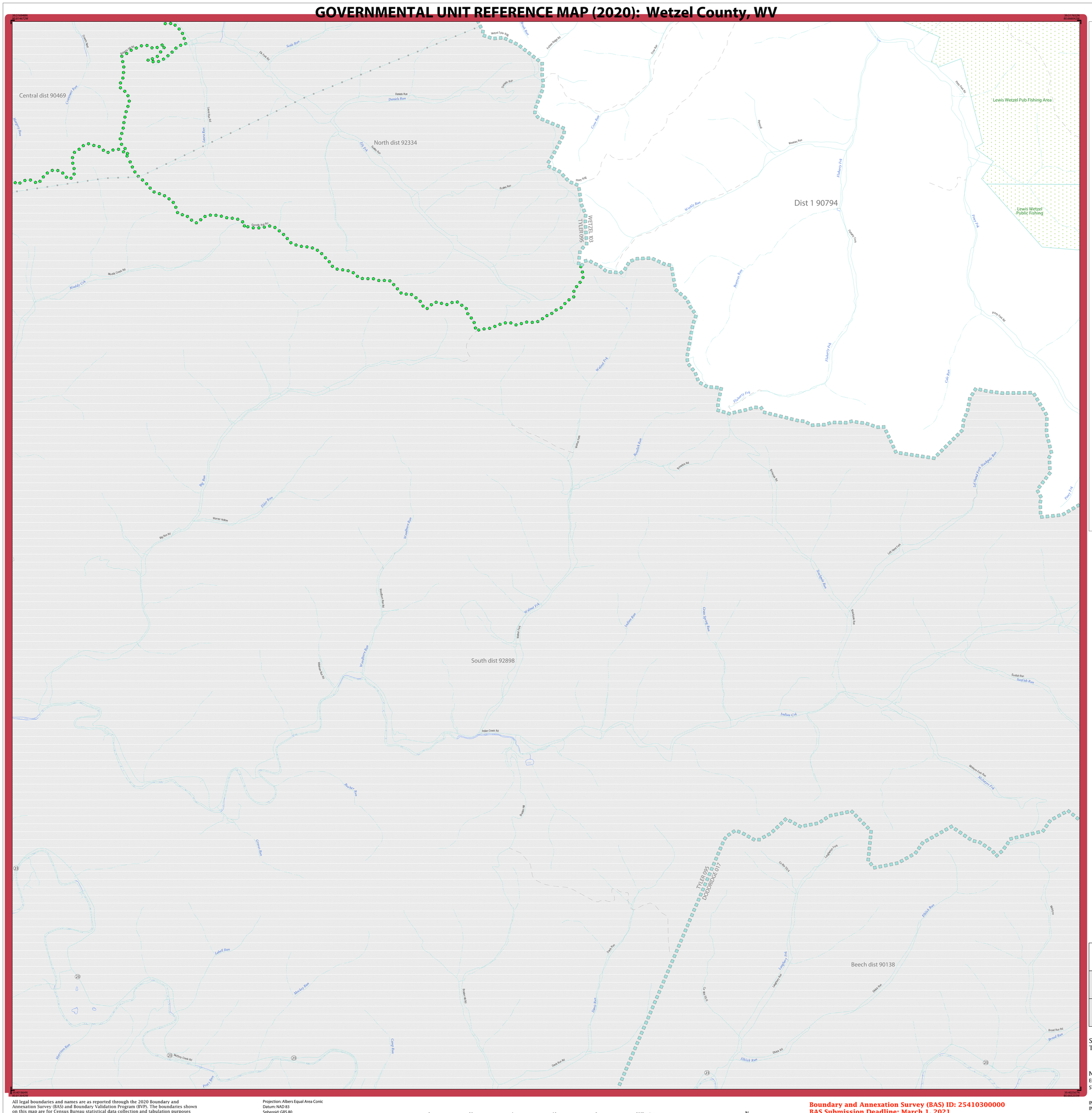
Central dist 90469
North dist 92334
Dist 1 90794
South dist 92898
Beech dist 90138
Lewis Wetzel Pub Fishing Area
Lewis Wetzel Public Fishing
WETZEL 103
TYLER 095
TYLER 095
DODDRIDGE 017
Madden Cr
Fishtrap Run
Indian Creek Rd
Indian Cr
Middle Run
Grave Run
Lebolt Run
Mckay Run
Dunkard Run
Dunkard Rd
Dave Run
Dave Run Rd
Elkins Run
Elkins Rd
Elkick Run
Elkick Rd
Broad Run
Broad Run Rd
Middle Creek Rd
Port Run
Lightner Run
Lightner Rd
Lightners Fork
Cole Run
Cole Rd
Flaherty Fk
Piney Fk
Piney Fork Rd
Wetzel Tyler Rd
Forest Ridge Rd
Pine Ridge
Wesley Run
Wesley Rd
Beaver Run
Beaver Rd
Walnut Fk
Walnut Cove
Bunnell Run
Bunnell Rd
Big Run
Elder Run
Warner Hollow
Big Run Rd
Northern Run
Northern Rd
Wolf Creek
Wolf Cr
Middle Fk
Middle Fk Rd
Grave Yard Run
Grave Yard Rd
Sycamore Run
Sycamore Rd
Left Hand Fork Stockport Run
Left Hand Fork
Piney Fk
Sugar Run
Sugar Rd
Sugar Run Rd
Sugar Cr
Middle Run
Middle Rd
Middle Fk Rd
Middle Fk Cr
Buckeye Cr
Buckeye Run
Buckeye Rd
Grave Run
Grave Rd
Lebolt Run
Mckay Run
Port Run
Port Rd
Lightner Run
Lightner Rd
Lightners Fork
Cole Run
Cole Rd
Elkins Run
Elkins Rd
Elkick Run
Elkick Rd
Broad Run
Broad Run Rd
Morris
Sugar Run
Sugar Rd
Sugar Run Rd
Sugar Cr
Middle Creek Rd
Dave Run Rd
Dave Run
Dunkard Run
Dunkard Rd
Grave Run
Grave Rd
Middle Run
Middle Rd
Middle Fk Rd
Middle Fk Cr
Buckeye Run
Buckeye Rd
Buckeye Cr
Indian Cr
Indian Run
Grave Yard Run
Grave Yard Rd
Sycamore Run
Sycamore Rd
Sycamore Cr
Left Hand Fork
Piney Fk
Wolf Creek
Wolf Cr
Middle Fk
Northern Run
Northern Rd
Warner Hollow
Big Run
Big Run Rd
Elder

GOVERNMENTAL UNIT REFERENCE MAP (2020): Wetzel County, WV

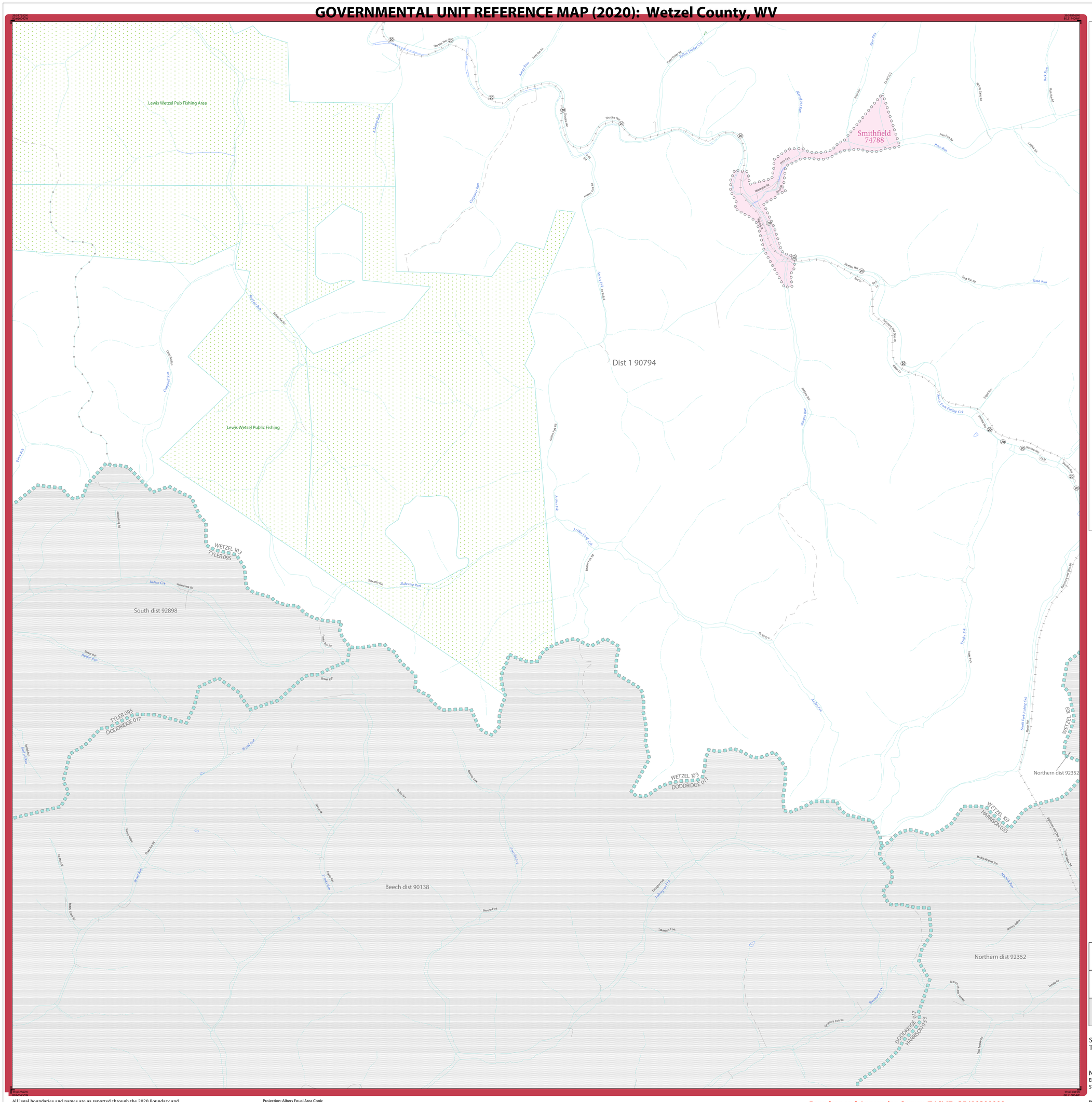

LEGEND

SYMBOL DESCRIPTION	SYMBOL	LABEL STYLE
Federal American Indian Reservation		L'ANSE RESERVATION (TA 1880)
Off-Reservation Trust Land		T1880
American Indian Tribal Subdivision		SHONTO (620)
Alaska Native Regional Corporation (ANRC)		*NANA ANRC 52120*
State (or statistically equivalent entity)		NEW YORK 36
County (or statistically equivalent entity)		ERIE 029
Minor Civil Division (MCD)[1]		Lee town 41460
Census County Division (CCD)[2]		*Jemez CCD 91650*
Consolidated City		MILFORD 47500
Incorporated Place[3]		Davis 18100
Census Designated Place (CDP)[2]		*Cochiti 16560*

DESCRIPTION	SYMBOL
Interstate	
U.S. Highway	
State Highway	
Other Road	Marsh Ln
Cul-de-sac	
Circle	
Geographic Offset or Corridor	
4WD Trail, Stairway, Alley, Walkway, or Ferry	
Railroad	Southern RR
Pipeline or Power Line	
Ridge or Fence	
Property Line or Nonvisible Boundary	
Perennial Stream	*Tumbling Cr*
Intermittent Stream	*Piney Cr*
Mountain Peak or Hill	*Mt. Baker*

DESCRIPTION	SYMBOL
Water Body	*Pleasant Lake*
Swamp or Marsh	*Okefenokee Swamp*
Glacier	*Bering Glacier*
Airport, Airfield, or Helicopter Landing Pad	Donald Airfield
College or University	Coll/Univ
Military	Fort Belvoir
Prison or Juvenile Detention Center	P/JDC
Cemetery	Powell Cmtry
Golf Course	Pinehurst Gl/Crs
National Park or Forest	Yosemite NP
Other Park	St Francis Park
Outside Subject Area	
Inset Area	A1

Where state, county, and/or MCD/CCD boundaries coincide, the map shows the boundary symbol for only the highest-ranking of these boundaries. Where American Indian reservation and American Indian tribal subdivision boundaries coincide, the map shows only the American Indian reservation boundaries.

Entity names are followed by either their FIPS code or census code; parentheses indicate a census code.

1 'MCD*' indicates a false MCD. These are for Census Bureau use only.

2 The CCD and CDP boundaries represent statistical entities only and are not updated through the BAS.

3 Incorporated place name color corresponds to the incorporated place fill color.

Due to space limitations, some road names, along with other feature and geography names on the map, may not be shown.

The Census Bureau stores primary and alternate road names, but only primary road names are used to label the roads on these maps.

Key to Adjacent Sheets

6	7	8
9	10	11

Sheet Location within Entity

Sheet 10 of 11 PARENT sheets
Total Sheets: 14 (Index 1; Parent 11; Inset 2)

NAME: Wetzel County (103)
ENTITY TYPE: County or statistically equivalent entity
ST: West Virginia (54)

INDEX OR PARENT SHEET #: 010
INSET SHEET #: 000000

2020 COUNTY REF MAP (PARENT)

5340254103000001000000

All legal boundaries and names are as reported through the 2020 Boundary and Annexation Survey (BAS) and Boundary Validation Program (BVP). The boundaries shown on this map are for Census Bureau statistical data collection and tabulation purposes only; their depiction and designation for statistical purposes does not constitute a determination of jurisdictional authority or rights of ownership or entitlement.

Data Source: U.S. Census Bureau's MAF/TIGER database (TAB20), November 2020
Created by Geography Division: December 09, 2020

U.S. DEPARTMENT OF COMMERCE U.S. Census Bureau

Projection: Albers Equal Area Conic
Datum: NAD 83
Spheroid: GRS 80
1st Standard Parallel: 37 46 27
2nd Standard Parallel: 40 03 57
Central Meridian: -80 10 55
Latitude of Projection's Origin: 37 12 04
False Easting: 0
False Northing: 0

0 0.5 1 1.5 2 2.5 Kilometers
0 0.3 0.6 0.9 1.2 1.5 Miles
The plotted map scale is 1:17,500

N W E S

Boundary and Annexation Survey (BAS) ID: 25410300000
BAS Submission Deadline: March 1, 2021

PDF versions of the BAS maps are available at:
www.census.gov/programs-surveys/bas/geographies.html

For more information, or to request additional maps, please email geo.bas@census.gov, call 1-800-972-5651, or visit www.census.gov/programs-surveys/bas.html.

United States Census Bureau

GOVERNMENTAL UNIT REFERENCE MAP (2020): Wetzel County, WV

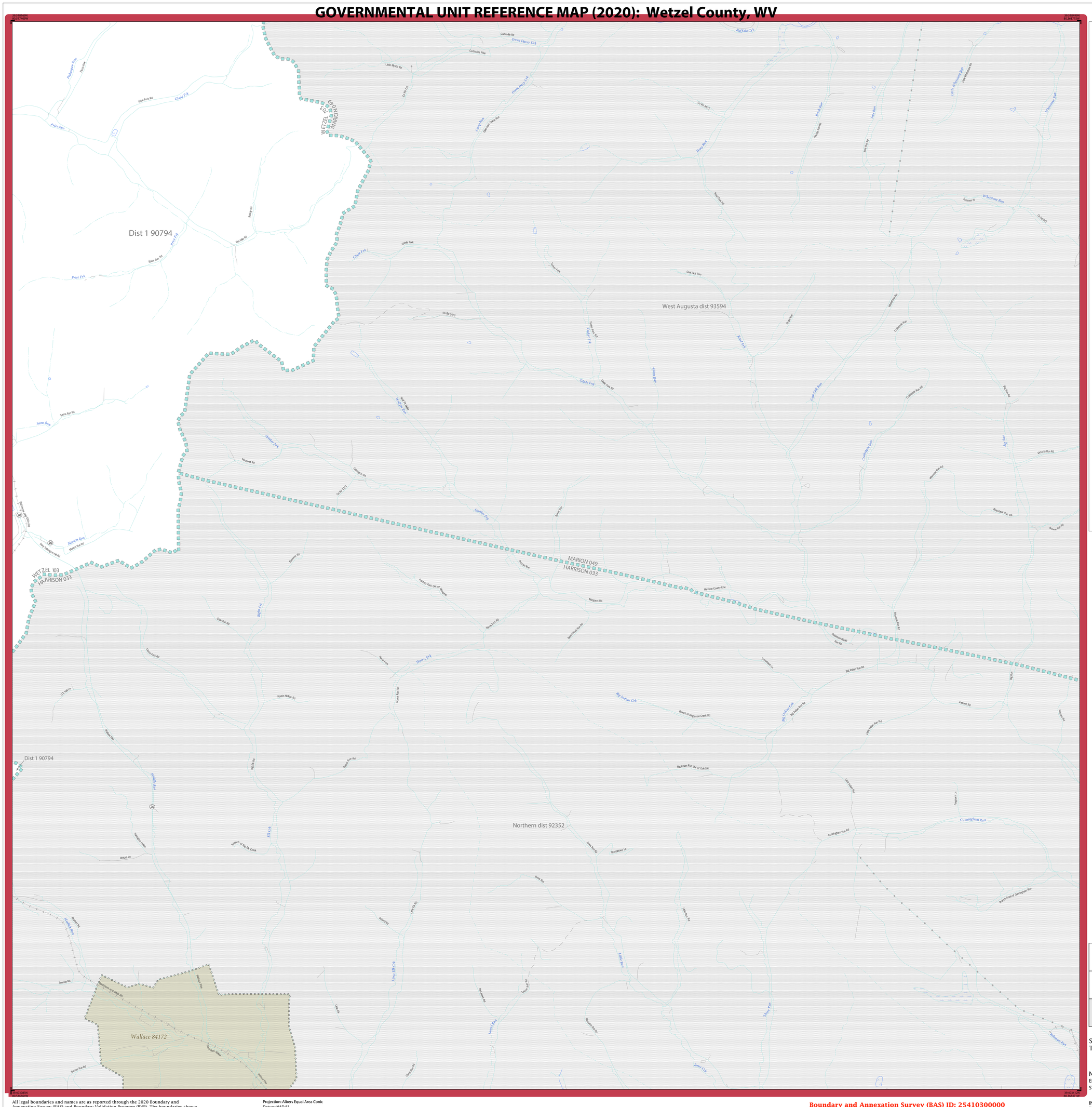

LEGEND

SYMBOL DESCRIPTION	SYMBOL	LABEL STYLE
Federal American Indian Reservation		L'ANSE RESERVATION (TA 1880)
Off-Reservation Trust Land		T1880
American Indian Tribal Subdivision		SHONTO (620)
Alaska Native Regional Corporation (ANRC)		*NANA ANRC 52120*
State (or statistically equivalent entity)		NEW YORK 36
County (or statistically equivalent entity)		ERIE 029
Minor Civil Division (MCD)[1]		Lee town 41460
Census County Division (CCD)[2]		*Jemez CCD 91650*
Consolidated City		MILFORD 47500
Incorporated Place[3]		Davis 18100
Census Designated Place (CDP)[2]		*Cochiti 16560*

DESCRIPTION	SYMBOL
Interstate	1
U.S. Highway	2
State Highway	4
Other Road	Marsh Ln
Cul-de-sac	
Circle	
Geographic Offset or Corridor	
4WD Trail, Stairway, Alley, Walkway, or Ferry	
Railroad	Southern RR
Pipeline or Power Line	
Ridge or Fence	
Property Line or Nonvisible Boundary	
Perennial Stream	*Tumbling Cr*
Intermittent Stream	*Piney Cr*
Mountain Peak or Hill	*Mt. Baker*

DESCRIPTION	SYMBOL
Water Body	*Pleasant Lake*
Swamp or Marsh	*Okefenokee Swamp*
Glacier	*Bering Glacier*
Airport, Airfield, or Helicopter Landing Pad	Dónard Airfoyh
College or University	Coll/Univ
Military	Fort Belvoir
Prison or Juvenile Detention Center	P/JDC
Cemetery	Powell Cmtry
Golf Course	Pinehurst GlfCrs
National Park or Forest	Yosemite NP
Other Park	St Francis Park
Outside Subject Area	
Inset Area	A1

Where state, county, and/or MCD/CCD boundaries coincide, the map shows the boundary symbol for only the highest-ranking of these boundaries. Where American Indian reservation and American Indian tribal subdivision boundaries coincide, the map shows only the American Indian reservation boundaries.

Entity names are followed by either their FIPS code or census code; parentheses indicate a census code.

1 'MCD" indicates a false MCD. These are for Census Bureau use only.

2 The CCD and CDP boundaries represent statistical entities only and are not updated through the BAS.

3 Incorporated place name color corresponds to the incorporated place fill color.

Due to space limitations, some road names, along with other feature and geography names on the map, may not be shown.

The Census Bureau stores primary and alternate road names, but only primary road names are used to label the roads on these maps.

Key to Adjacent Sheets

7	8	
10	11	

Sheet Location within Entity

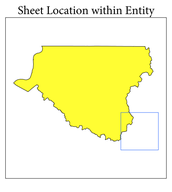

Sheet 11 of 11 PARENT sheets
Total Sheets: 14 (Index 1; Parent 11; Inset 2)

NAME: Wetzel County (103)
ENTITY TYPE: County or statistically equivalent entity
ST: West Virginia (54)

INDEX OR PARENT SHEET #: 011
INSET SHEET #: 000000

2020 COUNTY REF MAP (PARENT)

5340254103000000011000000

All legal boundaries and names are as reported through the 2020 Boundary and Annexation Survey (BAS) and Boundary Validation Program (BVP). The boundaries shown on this map are for Census Bureau statistical data collection and tabulation purposes only; their depiction and designation for statistical purposes does not constitute a determination of jurisdictional authority or rights of ownership or entitlement.

Data Source: U.S. Census Bureau's MAF/TIGER database (TAB20), November 2020
Created by Geography Division: December 09, 2020

U.S. DEPARTMENT OF COMMERCE U.S. Census Bureau

Projection: Albers Equal Area Conic
Datum: NAD 83
Spheroid: GRS 80
1st Standard Parallel: 37 46 27
2nd Standard Parallel: 40 03 57
Central Meridian: -80 10 55
Latitude of Projection's Origin: 37 12 04
False Easting: 0
False Northing: 0

0 0.5 1 1.5 2 2.5 Kilometers
0 0.3 0.6 0.9 1.2 1.5 Miles
The plotted map scale is 1:17,500

N W E S

Boundary and Annexation Survey (BAS) ID: 25410300000
BAS Submission Deadline: March 1, 2021

PDF versions of the BAS maps are available at:
www.census.gov/programs-surveys/bas/geographies.html

For more information, or to request additional maps, please email geo.bas@census.gov, call 1-800-972-5651, or visit www.census.gov/programs-surveys/bas.html.

United States Census Bureau

GOVERNMENTAL UNIT REFERENCE MAP (2020): Wetzel County, WV

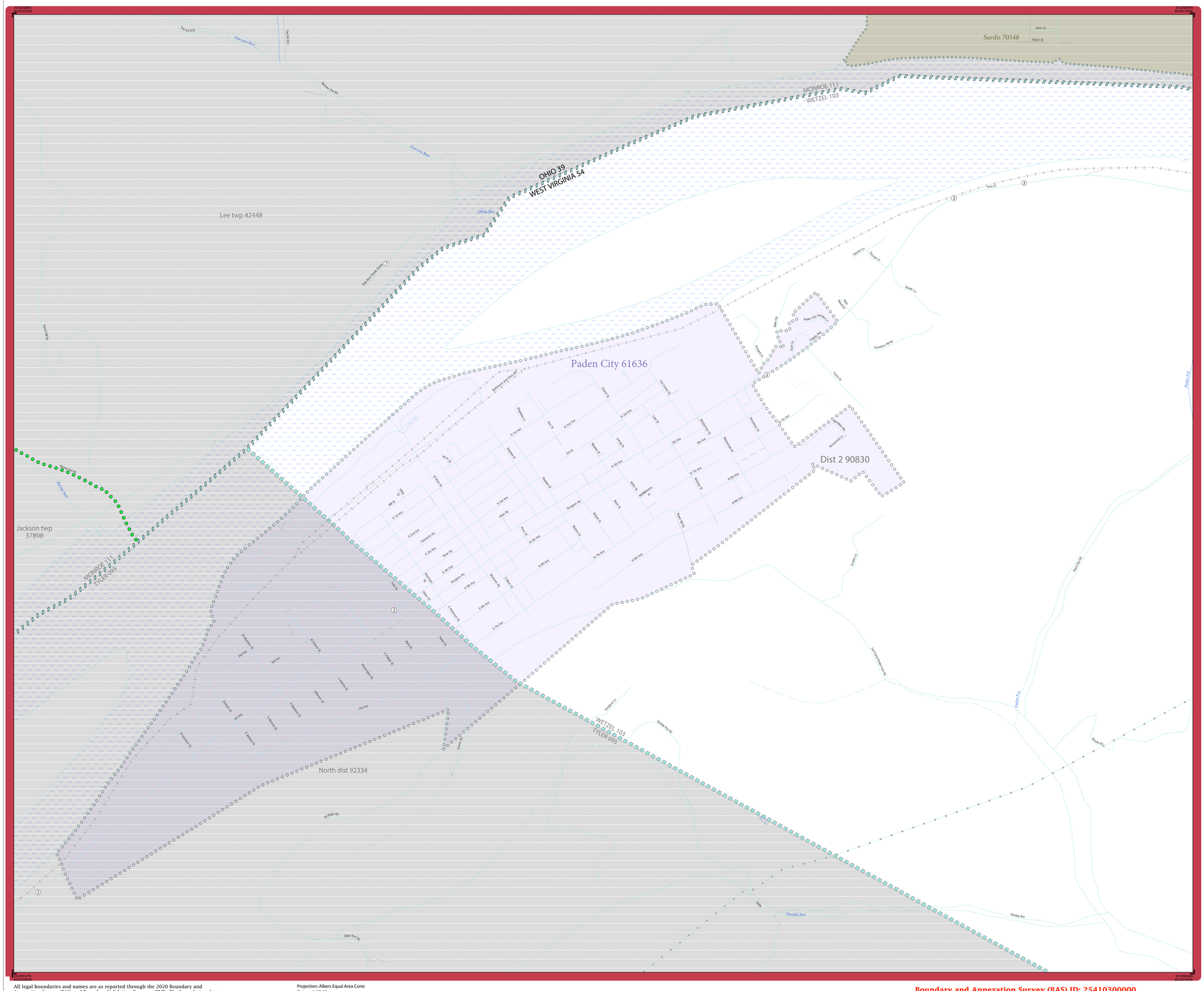

LEGEND

SYMBOL DESCRIPTION	SYMBOL	LABEL STYLE
Federal American Indian Reservation		L'ANSE RESERVATION (TA 1880)
Off-Reservation Trust Land		T1880
American Indian Tribal Subdivision		SHONTO (620)
Alaska Native Regional Corporation (ANRC)		*NANA ANRC 52120*
State (or statistically equivalent entity)		NEW YORK 36
County (or statistically equivalent entity)		ERIE 029
Minor Civil Division (MCD)[1]		Lee town 41460
Census County Division (CCD)[2]		*Jemez CCD 91650*
Consolidated City		MILFORD 47500
Incorporated Place[3]		Davis 18100
Census Designated Place (CDP)[2]		*Cochiti 16560*

DESCRIPTION	SYMBOL	DESCRIPTION	SYMBOL
Interstate	5	Water Body	*Pleasant Lake*
U.S. Highway	2	Swamp or Marsh	*Okefenokee Swamp*
State Highway	4	Glacier	*Bering Glacier*
Other Road	Marsh Ln	Airport, Airfield, or Helicopter Landing Pad	Dónárd Airfield
Cul-de-sac		College or University	Coll/Univ
Circle		Military	Fort Belvoir
Geographic Offset or Corridor		Prison or Juvenile Detention Center	PJIDC
4WD Trail, Stairway, Alley, Walkway, or Ferry		Cemetery	Powell Cmtry
Railroad	Southern RR	Golf Course	Pinehurst GlfCrs
Pipeline or Power Line		National Park or Forest	Yosemite NP
Ridge or Fence		Other Park	St Francis Park
Property Line or Nonvisible Boundary		Outside Subject Area	
Perennial Stream	*Tumbling Cr*	Inset Area	A1
Intermittent Stream	*Piney Cr*		
Mountain Peak or Hill	*Mt. Baker*		

Where state, county, and/or MCD/CCD boundaries coincide, the map shows the boundary symbol for only the highest-ranking of these boundaries. Where American Indian reservation and American Indian tribal subdivision boundaries coincide, the map shows only the American Indian reservation boundaries.

Entity names are followed by either their FIPS code or census code; parentheses indicate a census code.

1 'MCD*' indicates a false MCD. These are for Census Bureau use only.

2 The CCD and CDP boundaries represent statistical entities only and are not updated through the BAS.

3 Incorporated place name color corresponds to the incorporated place fill color.

Due to space limitations, some road names, along with other feature and geography names on the map, may not be shown.

The Census Bureau stores primary and alternate road names, but only primary road names are used to label the roads on these maps.

Sheet Location within Entity

Sheet A1 of 2 INSET sheets
Total Sheets: 14 (Index 1; Parent 11; Inset 2)

NAME: Wetzel County (103)
ENTITY TYPE: County or statistically equivalent entity
ST: West Virginia (54)

INDEX OR PARENT SHEET #: 005
INSET SHEET #: 006501

2020 COUNTY REF MAP (INSET)

5340254103000000005006501

All legal boundaries and names are as reported through the 2020 Boundary and Annexation Survey (BAS) and Boundary Validation Program (BVP). The boundaries shown on this map are for Census Bureau statistical data collection and tabulation purposes only; their depiction and designation for statistical purposes does not constitute a determination of jurisdictional authority or rights of ownership or entitlement.

Data Source: U.S. Census Bureau's MAF/TIGER database (TAB20), November 2020
Created by Geography Division: December 09, 2020

U.S. DEPARTMENT OF COMMERCE U.S. Census Bureau

Projection: Albers Equal Area Conic
Datum: NAD 83
Spheroid: GRS 80
1st Standard Parallel: 37 46 27
2nd Standard Parallel: 40 03 57
Central Meridian: -80 10 55
Latitude of Projection's Origin: 37 12 04
False Easting: 0
False Northing: 0

0 0.1 0.2 0.3 0.4 0.5 Kilometers
0 0.1 0.2 0.3 0.4 0.5 Miles
The plotted map scale is 1:5,720

N W E S

Boundary and Annexation Survey (BAS) ID: 25410300000
BAS Submission Deadline: March 1, 2021

PDF versions of the BAS maps are available at:
www.census.gov/programs-surveys/bas/geographies.html

For more information, or to request additional maps, please email geo.bas@census.gov, call 1-800-972-5651, or visit www.census.gov/programs-surveys/bas.html.

GOVERNMENTAL UNIT REFERENCE MAP (2020): Wetzel County, WV

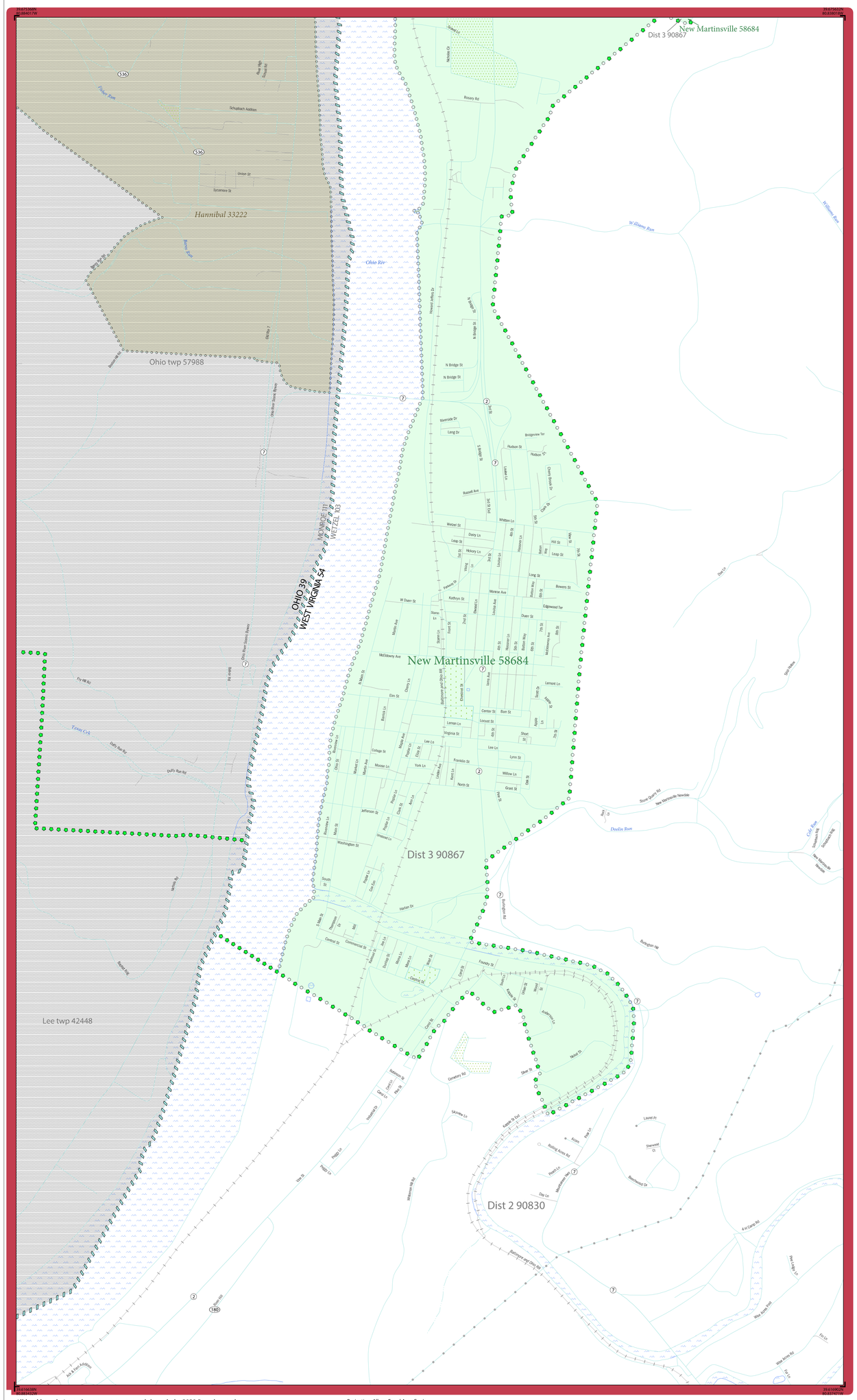

LEGEND

SYMBOL DESCRIPTION	SYMBOL	LABEL STYLE
Federal American Indian Reservation		L'ANSE RESERVATION (TA 1880)
Off-Reservation Trust Land		T1880
American Indian Tribal Subdivision		SHONTO (620)
Alaska Native Regional Corporation (ANRC)		NANA ANRC 52120
State (or statistically equivalent entity)		NEW YORK 36
County (or statistically equivalent entity)		ERIE 029
Minor Civil Division (MCD)[1]		Lee town 41460
Census County Division (CCD)[2]		Jemez CCD 91650
Consolidated City		MILFORD 47500
Incorporated Place[3]		Davis 18100
Census Designated Place (CDP)[2]		Cochiti 16560

DESCRIPTION	SYMBOL	DESCRIPTION	SYMBOL
Interstate	5	Water Body	Pleasant Lake
U.S. Highway	2	Swamp or Marsh	Okefenokee Swamp
State Highway	4	Glacier	Bering Glacier
Other Road	Marsh Ln	Airport, Airfield, or Helicopter Landing Pad	Donald Airfield
Cul-de-sac		College or University	Coll/Univ
Circle		Military	Fort Belvoir
Geographic Offset or Corridor		Prison or Juvenile Detention Center	P/JDC
4WD Trail, Stairway, Alley, Walkway, or Ferry		Cemetery	Powell Cmtry
Railroad	Southern RR	Golf Course	Pinehurst GlfCrs
Pipeline or Power Line		National Park or Forest	Yosemite NP
Ridge or Fence		Other Park	St Francis Park
Property Line or Nonvisible Boundary		Outside Subject Area	
Perennial Stream	Tumbling Cr	Inset Area	A1
Intermittent Stream	Piney Cr		
Mountain Peak or Hill	Mt. Baker		

Where state, county, and/or MCD/CCD boundaries coincide, the map shows the boundary symbol for only the highest-ranking of these boundaries. Where American Indian reservation and American Indian tribal subdivision boundaries coincide, the map shows only the American Indian reservation boundaries.

Entity names are followed by either their FIPS code or census code; parentheses indicate a census code.

1 'MCD*' indicates a false MCD. These are for Census Bureau use only.

2 The CCD and CDP boundaries represent statistical entities only and are not updated through the BAS.

3 Incorporated place name color corresponds to the incorporated place fill color.

Due to space limitations, some road names, along with other feature and geography names on the map, may not be shown.

The Census Bureau stores primary and alternate road names, but only primary road names are used to label the roads on these maps.

Sheet Location within Entity

Sheet B1 of 2 INSET sheets
Total Sheets: 14 (Index 1; Parent 11; Inset 2)

NAME: Wetzel County (103)
ENTITY TYPE: County or statistically equivalent entity
ST: West Virginia (54)

INDEX OR PARENT SHEET #: 001
INSET SHEET #: 006601

2020 COUNTY REF MAP (INSET)

5340254103000000001006601

All legal boundaries and names are as reported through the 2020 Boundary and Annexation Survey (BAS) and Boundary Validation Program (BVP). The boundaries shown on this map are for Census Bureau statistical data collection and tabulation purposes only; their depiction and designation for statistical purposes does not constitute a determination of jurisdictional authority or rights of ownership or entitlement.

Data Source: U.S. Census Bureau's MAF/TIGER database (TAB20), November 2020
Created by Geography Division: December 09, 2020

U.S. DEPARTMENT OF COMMERCE U.S. Census Bureau

Projection: Albers Equal Area Conic
Datum: NAD 83
Spheroid: GRS 80
1st Standard Parallel: 37 46 27
2nd Standard Parallel: 40 03 57
Central Meridian: -80 10 55
Latitude of Projection's Origin: 37 12 04
False Easting: 0
False Northing: 0

0 0.2 0.4 0.6 0.8 1 Kilometers
0 0.1 0.2 0.3 0.4 0.5 Miles
The plotted map scale is 1:9,207

N W E S

Boundary and Annexation Survey (BAS) ID: 25410300000
BAS Submission Deadline: March 1, 2021

PDF versions of the BAS maps are available at:
www.census.gov/programs-surveys/bas/geographies.html

For more information, or to request additional maps, please email geo.bas@census.gov, call 1-800-972-5651, or visit www.census.gov/programs-surveys/bas.html.

United States Census Bureau