# GOVERNMENTAL UNIT REFERENCE MAP (2020): Beckley city, WV

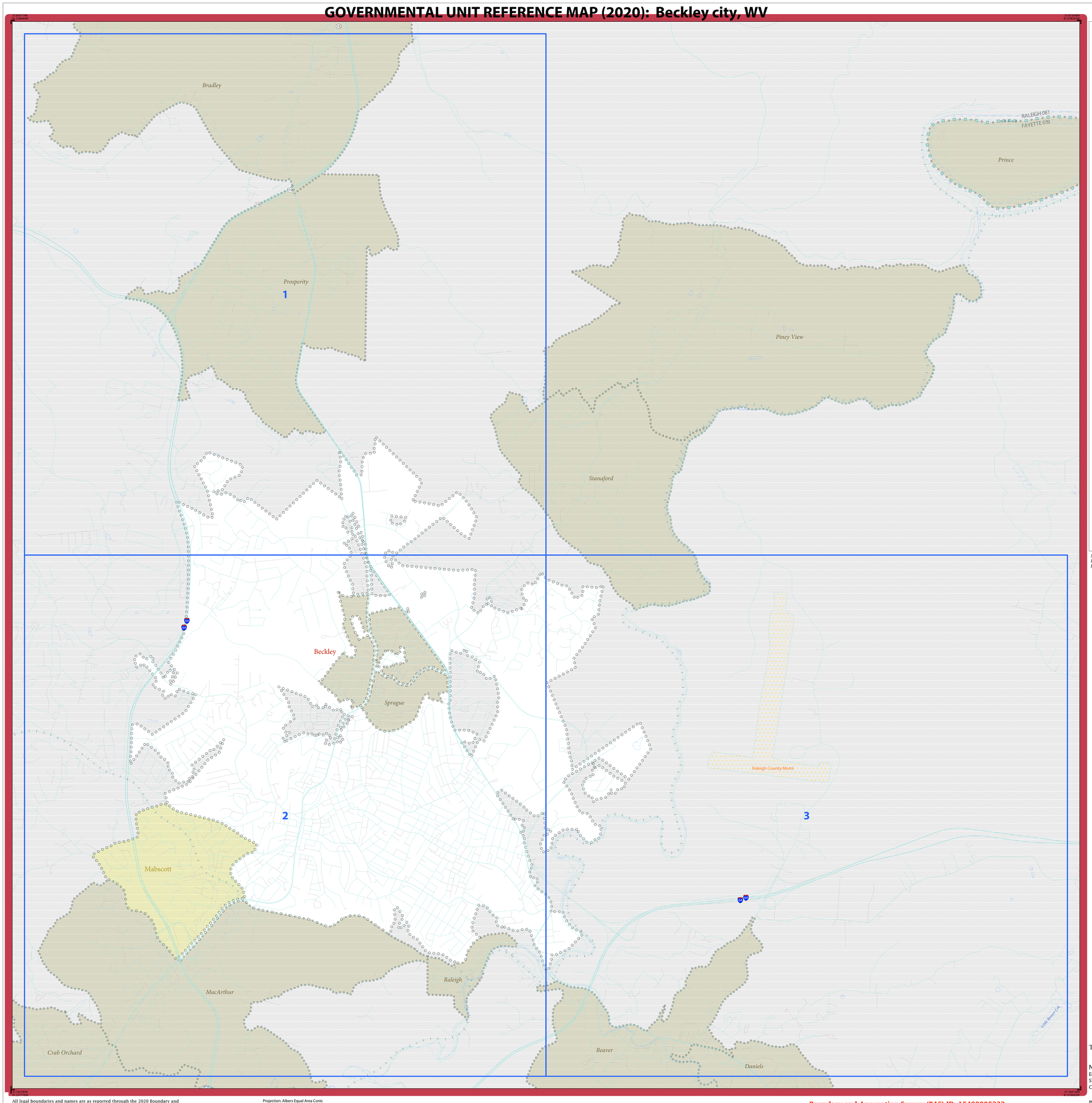


## LEGEND

| SYMBOL DESCRIPTION | SYMBOL | LABEL STYLE |
|---|---|---|
| Federal American Indian Reservation | | L'ANSE RESERVATION (TA 1880) |
| Off-Reservation Trust Land | | T1880 |
| American Indian Tribal Subdivision | | SHONTO (620) |
| Alaska Native Regional Corporation (ANRC) | | NANA ANRC 52120 |
| State (or statistically equivalent entity) | | NEW YORK 36 |
| County (or statistically equivalent entity) | | ERIE 029 |
| Minor Civil Division (MCD)[1] | | Lee town 41460 |
| Census County Division (CCD)[2] | | Jemez CCD 91650 |
| Consolidated City | | MILFORD 47500 |
| Incorporated Place - Subject Area | | Rome 63418 |
| Incorporated Place - Other Area[3] | | Davis 18100 |
| Census Designated Place (CDP)[2] | | Cochiti 16560 |

| DESCRIPTION | SYMBOL | DESCRIPTION | SYMBOL |
|---|---|---|---|
| Interstate | 5 | Water Body | Pleasant Lake |
| U.S. Highway | 2 | Swamp or Marsh | Okefenokee Swamp |
| State Highway | 4 | Glacier | Bering Glacier |
| Other Road | Marsh Ln | Airport, Airfield, or Helicopter Landing Pad | Oxnard Airport |
| Cul-de-sac | | College or University | Coll/Univ |
| Circle | | Military | Fort Belvoir |
| Geographic Offset or Corridor | | Prison or Juvenile Detention Center | P/JDC |
| 4WD Trail, Stairway, Alley, Walkway, or Ferry | | Cemetery | Powell Cmtry |
| Railroad | Southern RR | Golf Course | Pinehurst Glfcrs |
| Pipeline or Power Line | | National Park or Forest | Yosemite NP |
| Ridge or Fence | | Other Park | St Francis Park |
| Property Line or Nonvisible Boundary | | Outside Subject Area | |
| Perennial Stream | Tumbling Cr | Inset Area | A1 |
| Intermittent Stream | Piney Cr | | |
| Mountain Peak or Hill | Mt. Baker | | |

Where state, county, and/or MCD/CCD boundaries coincide, the map shows the boundary symbol for only the highest-ranking of these boundaries. Where American Indian reservation and American Indian tribal subdivision boundaries coincide, the map shows only the American Indian reservation boundaries.

Entity names are followed by either their FIPS code or census code; parentheses indicate a census code.

1 'MCD*' indicates a false MCD. These are for Census Bureau use only.

2 The CCD and CDP boundaries represent statistical entities only and are not updated through the BAS.

3 Incorporated place name color corresponds to the incorporated place fill color.

Due to space limitations, some road names, along with other feature and geography names on the map, may not be shown.

The Census Bureau stores primary and alternate road names, but only primary road names are used to label the roads on these maps.

*Note: This index map sheet provides the map sheet configuration in relation to the subject entity. Due to scale limitations, map content may be simplified. Refer to parent and/or inset map sheets for detailed map content.*

Total Sheets: 4 (Index 1; Parent 3; Inset 0)

NAME: Beckley city (05332)
ENTITY TYPE: Incorporated Place
ST: West Virginia (54)
CO: Raleigh (081)

INDEX OR PARENT SHEET #: 000
INSET SHEET #: 000000

2020 INCORPORATED PLACE REF MAP (INDEX)

5330154000053320000000

All legal boundaries and names are as reported through the 2020 Boundary and Annexation Survey (BAS) and Boundary Validation Program (BVP). The boundaries shown on this map are for Census Bureau statistical data collection and tabulation purposes only; their depiction and designation for statistical purposes does not constitute a determination of jurisdictional authority or rights of ownership or entitlement.

Data Source: U.S. Census Bureau's MAF/TIGER database (TAB20), November 2020
Created by Geography Division: December 12, 2020

U.S. DEPARTMENT OF COMMERCE U.S. Census Bureau

Projection: Albers Equal Area Conic
Datum: NAD 83
Spheroid: GRS 80
1st Standard Parallel: 37 46 27
2nd Standard Parallel: 40 03 57
Central Meridian: -80 10 55
Latitude of Projection's Origin: 37 12 04
False Easting: 0
False Northing: 0

0 0.5 1 1.5 2 2.5 Kilometers
0 0.3 0.6 0.9 1.2 1.5 Miles
The plotted map scale is 1:19,447

N W E S

**Boundary and Annexation Survey (BAS) ID: 15400005332**
**BAS Submission Deadline: March 1, 2021**

**PDF versions of the BAS maps are available at: www.census.gov/programs-surveys/bas/geographies.html**

For more information, or to request additional maps, please email geo.bas@census.gov, call 1-800-972-5651, or visit www.census.gov/programs-surveys/bas.html.

United States Census Bureau

# GOVERNMENTAL UNIT REFERENCE MAP (2020): Beckley city, WV

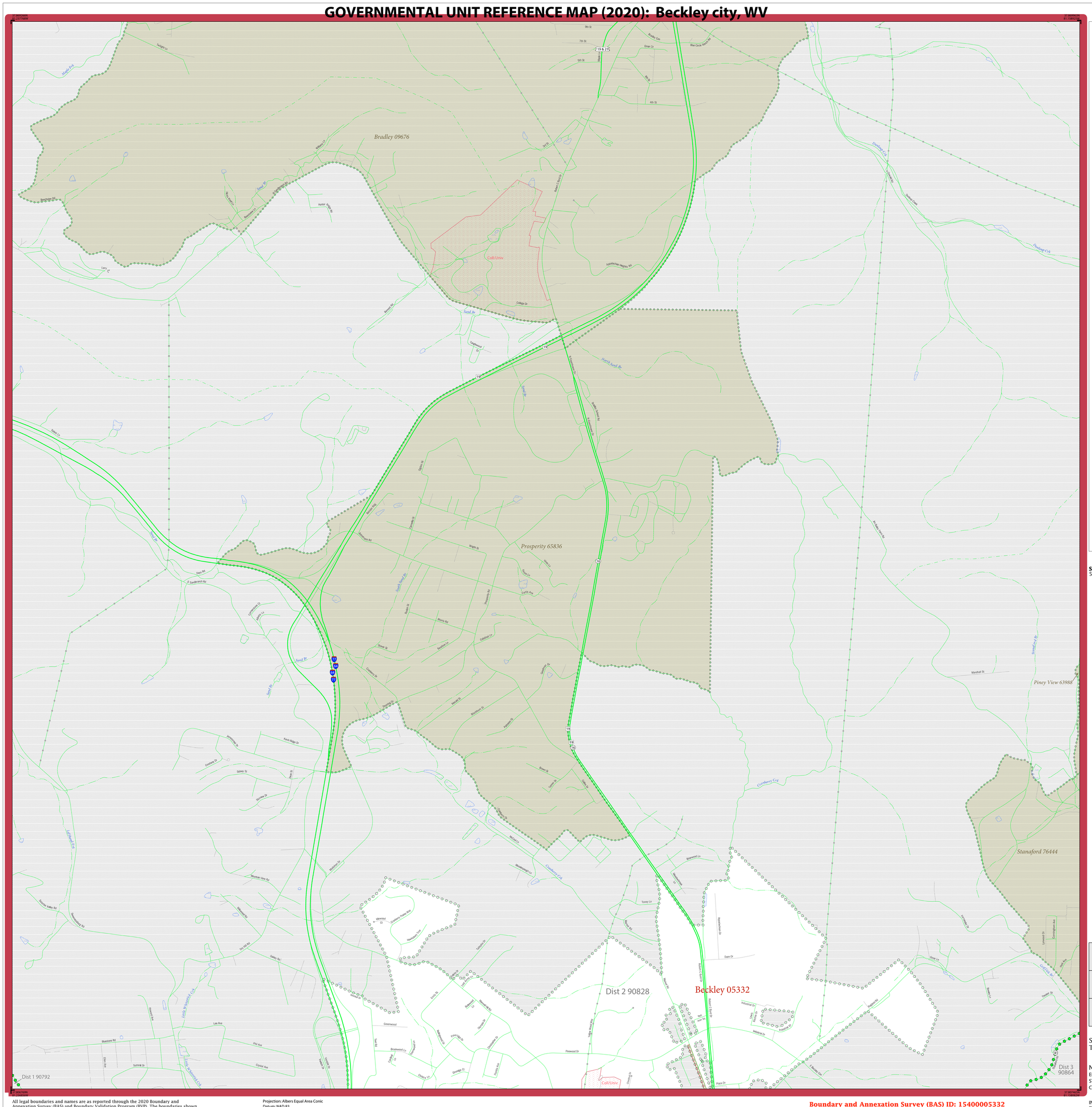
Bradley 09676
Prosperity 65836
Piney View 63988
Stanaford 76444
Dist 2 90828
Beckley 05332
Dist 1 90792
Dist 3 90864
Coll/Univ
19
16
21
Nuttallburg Hwy Rd
Harper Rd
Sand Br
Piney Cr
Cranberry Cr
Dunlap Cr
Marsh Ln
Mardisat St
Industrial Dr
Plaza Dr
Pinewood Dr
Brookwood Ln
Greenwood
Dyer Dr
Appalachian St
Stanaford Rd
Stone St
Cline Ln
Theater Dr
Mac Ave
Cunningham Rd
Lynwood Dr
Tomey Ln
Brownell Dr
Mountain View Rd
Sandy Valley Rd
Rosemary Rd
Dry Hill Rd
Oakley Rd
Hale Br
Lee Ave
Old Ave
Crystal Ave
Summit Dr
Blackstone Rd
Dale Ln
Lafferty Ln
Mill Br
Sand Br
Dunlap Crk
Cranberry Crk
Piney Crk
Stanaford Br
Marsh Br
Mardisat St
Appalachian St
Industrial Dr
Plaza Dr
Pinewood Dr
Brookwood Ln
Greenwood
Dyer Dr

# GOVERNMENTAL UNIT REFERENCE MAP (2020): Beckley city, WV

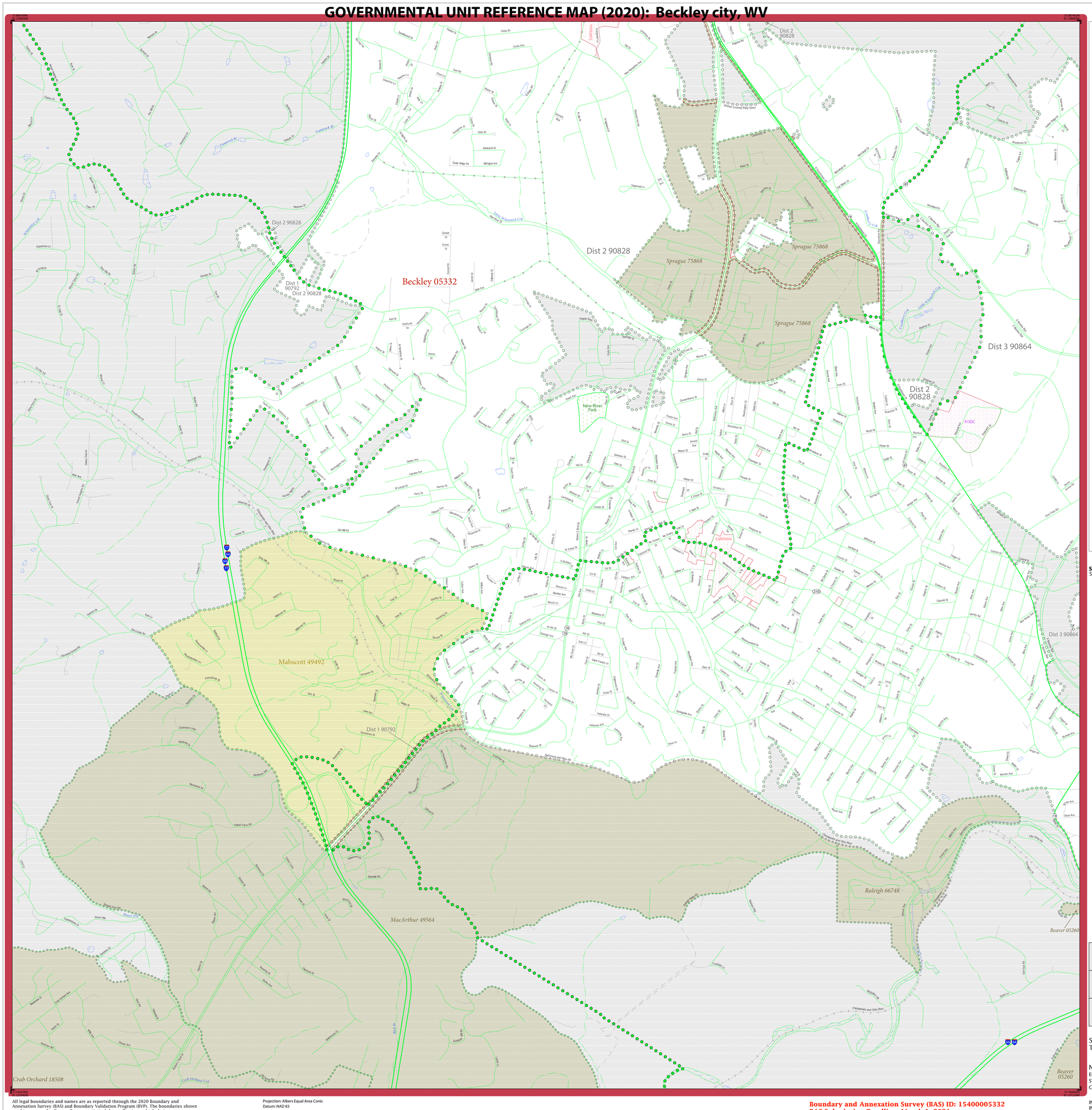


## LEGEND

| SYMBOL DESCRIPTION | SYMBOL | LABEL STYLE |
|---|---|---|
| Federal American Indian Reservation | | L'ANSE RESERVATION (TA 1880) |
| Off-Reservation Trust Land | | T1880 |
| American Indian Tribal Subdivision | | SHONTO (620) |
| Alaska Native Regional Corporation (ANRC) | | NANA ANRC 52120 |
| State (or statistically equivalent entity) | | NEW YORK 36 |
| County (or statistically equivalent entity) | | ERIE 029 |
| Minor Civil Division (MCD)[1] | | Lee town 41460 |
| Census County Division (CCD)[2] | | Jemez CCD 91650 |
| Consolidated City | | MILFORD 47500 |
| Incorporated Place - Subject Area | | Rome 63418 |
| Incorporated Place - Other Area[3] | | Davis 18100 |
| Census Designated Place (CDP)[2] | | Cochiti 16560 |

| DESCRIPTION | SYMBOL | DESCRIPTION | SYMBOL |
|---|---|---|---|
| Interstate | 5 | Water Body | Pleasant Lake |
| U.S. Highway | 2 | Swamp or Marsh | Okefenokee Swamp |
| State Highway | 4 | Glacier | Bering Glacier |
| Other Road | Marsh Ln | Airport, Airfield, or Helicopter Landing Pad | Oxnard Airport |
| Cul-de-sac | | College or University | Coll/Univ |
| Circle | | Military | Fort Belvoir |
| Geographic Offset or Corridor | | Prison or Juvenile Detention Center | P/JDC |
| 4WD Trail, Stairway, Alley, Walkway, or Ferry | | Cemetery | Powell Cmtry |
| Railroad | Southern RR | Golf Course | Pinehurst GlfCrs |
| Pipeline or Power Line | | National Park or Forest | Yosemite NP |
| Ridge or Fence | | Other Park | St Francis Park |
| Property Line or Nonvisible Boundary | | Outside Subject Area | |
| Perennial Stream | Tumbling Cr | Inset Area | A1 |
| Intermittent Stream | Piney Cr | | |
| Mountain Peak or Hill | Mt. Baker | | |

Where state, county, and/or MCD/CCD boundaries coincide, the map shows the boundary symbol for only the highest-ranking of these boundaries. Where American Indian reservation and American Indian tribal subdivision boundaries coincide, the map shows only the American Indian reservation boundaries.

Entity names are followed by either their FIPS code or census code; parentheses indicate a census code.

1 "MCD" indicates a false MCD. These are for Census Bureau use only.

2 The CCD and CDP boundaries represent statistical entities only and are not updated through the BAS.

3 Incorporated place name color corresponds to the incorporated place fill color.

Due to space limitations, some road names, along with other feature and geography names on the map, may not be shown.

The Census Bureau stores primary and alternate road names, but only primary road names are used to label the roads on these maps.

**SUBJECT AREA COUNTIES ON MAP SHEET**
54081 Raleigh

Key to Adjacent Sheets

| | | |
|---|---|---|
| | 1 | |
| | 2 | 3 |
| | | |

Sheet Location within Entity

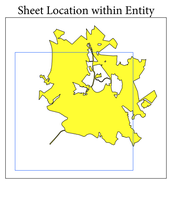

Sheet 2 of 3 PARENT sheets
Total Sheets: 4 (Index 1; Parent 3; Inset 0)

NAME: Beckley city (05332)
ENTITY TYPE: Incorporated Place
ST: West Virginia (54)
CO: Raleigh (081)

INDEX OR PARENT SHEET #: 002
INSET SHEET #: 000000

2020 INCORPORATED PLACE REF MAP (PARENT)
5330154000053320020000 0

All legal boundaries and names are as reported through the 2020 Boundary and Annexation Survey (BAS) and Boundary Validation Program (BVP). The boundaries shown on this map are for Census Bureau statistical data collection and tabulation purposes only; their depiction and designation for statistical purposes does not constitute a determination of jurisdictional authority or rights of ownership or entitlement.

Data Source: U.S. Census Bureau's MAF/TIGER database (TAB20), November 2020
Created by Geography Division: December 12, 2020

U.S. DEPARTMENT OF COMMERCE U.S. Census Bureau

Projection: Albers Equal Area Conic
Datum: NAD 83
Spheroid: GRS 80
1st Standard Parallel: 37 46 27
2nd Standard Parallel: 40 03 57
Central Meridian: -80 10 55
Latitude of Projection's Origin: 37 12 04
False Easting: 0
False Northing: 0

0 0.2 0.4 0.6 0.8 1 Kilometers
0 0.1 0.2 0.3 0.4 0.5 Miles
The plotted map scale is 1:9,500

N W E S

**Boundary and Annexation Survey (BAS) ID: 15400005332**
**BAS Submission Deadline: March 1, 2021**

**PDF versions of the BAS maps are available at:**
**www.census.gov/programs-surveys/bas/geographies.html**

For more information, or to request additional maps, please email geo.bas@census.gov, call 1-800-972-5651, or visit www.census.gov/programs-surveys/bas.html.

# GOVERNMENTAL UNIT REFERENCE MAP (2020): Beckley city, WV

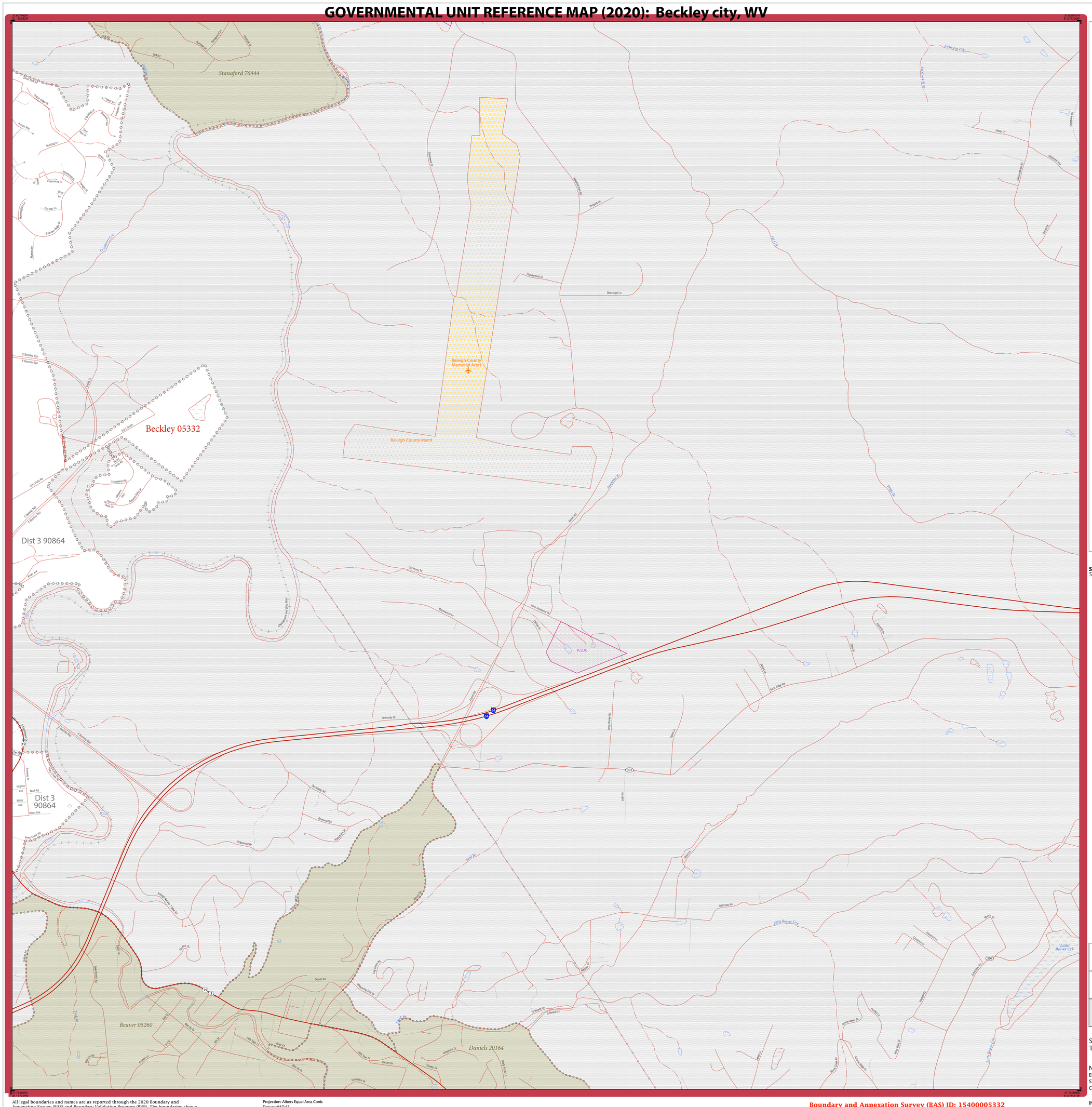
Stanaford 76444
Beckley 05332
Raleigh County Memorial Arpt
Raleigh County Meml
Dist 3 90864
Dist 3
90864
P/JDC
Beaver 05260
Daniels 20164
Cranberry Cr
Little Beaver Crk
Little Beaver Cr
Old Creek Rd
Old Harvey Rd
Old Piney Tpk
University Dr
Harper Rd
Jerry Bishop Rd
Scott Ridge Rd
Maplewood Ln
Mary Academy Dr
Chestnut Ln
Cherry St
Maple St
Oak St
Sand Dr
Deeds Rd
Hollywood Dr
Wildwood Ln
Wildwood Dr
Ridge Rd
Lee Creek Rd
Stone Rd
Stone Dr
Cemetery Dr
Canary Dr
Gravity Dr
Stone Acres Ln
Little Stone Dr
Blue Bell Dr
Lee Dr
Ivy Dr
Lilac Way Ln
Lilac Way Dr
Lilac Dr
Gardenia Ln
Gardenia Dr
Blue Jay Dr
Bluebird Rd
Ivy Creek Ln
Ashcreek Ridge Dr
Wild Rose Dr
Wildwood Pine Dr
Hickory Ln
Hickory Dr
Walnut Ln
Walnut Dr
Chestnut Ln
Cherry Ln
Maple Ln
Oak Ln
Little Beaver Crk
Little Beaver Cr
Beaver Ln
S Beaver Ln
Old Piney Tpk
Maplewood Ln
Mary Academy Dr
Cherry St
Chestnut Ln
Scott Ridge Rd
Harper Rd
Jerry Bishop Rd
Tate Ln
Oak Ln
Old Harvey Rd
Hollywood Dr
Wildwood Ln
Wildwood Dr
Sand Dr
Old Creek Rd
Little Beaver Cr
Little Beaver Crk
Maple Ln
Chestnut Ln
Cherry Ln
Walnut Dr
Hickory Ln
Hickory Dr
Wild Rose Dr
Ashcreek Ridge Dr
Ivy Creek Ln
Blue Bell Dr
Lilac Way Ln
Lilac Dr
Ivy Dr
Gardenia Ln
Gardenia Dr
Canary Dr
Gravity Dr
Stone Acres Ln
Cemetery Dr
Stone Dr
Lee Dr
Lee Creek Rd
Deeds Rd
Wildwood Pine Dr
Hollywood Dr
Wildwood Dr
Sand Dr
Oak Ln
Ridge Rd
Stone Rd
Jerry Bishop Rd
Harper Rd
Tate Ln
Scott Ridge Rd
Chestnut Ln
Cherry St
Maple Ln
Oak Ln
Old Harvey Rd
Old Piney Tpk
Mary Academy Dr
Maplewood Ln
University Dr
Cranberry Cr
Raleigh County Memorial Airport Rd
Thoroughbred Dr
Blue Angel Ln
Pegasus Ln
Fairway Dr
Beckley Bvp
E Beckley Bvp
Mt. Tabor Rd
Mt. Tabor
Grey Fields Rd
E Beckley Bvp
E Beckley Bvp
Trebarland Rd
Robert Kelly Dr
Robert Kelly Cir
Robert Kelly Ln
Robert Kelly