GOVERNMENTAL UNIT REFERENCE MAP (2020): Oconto County, WI

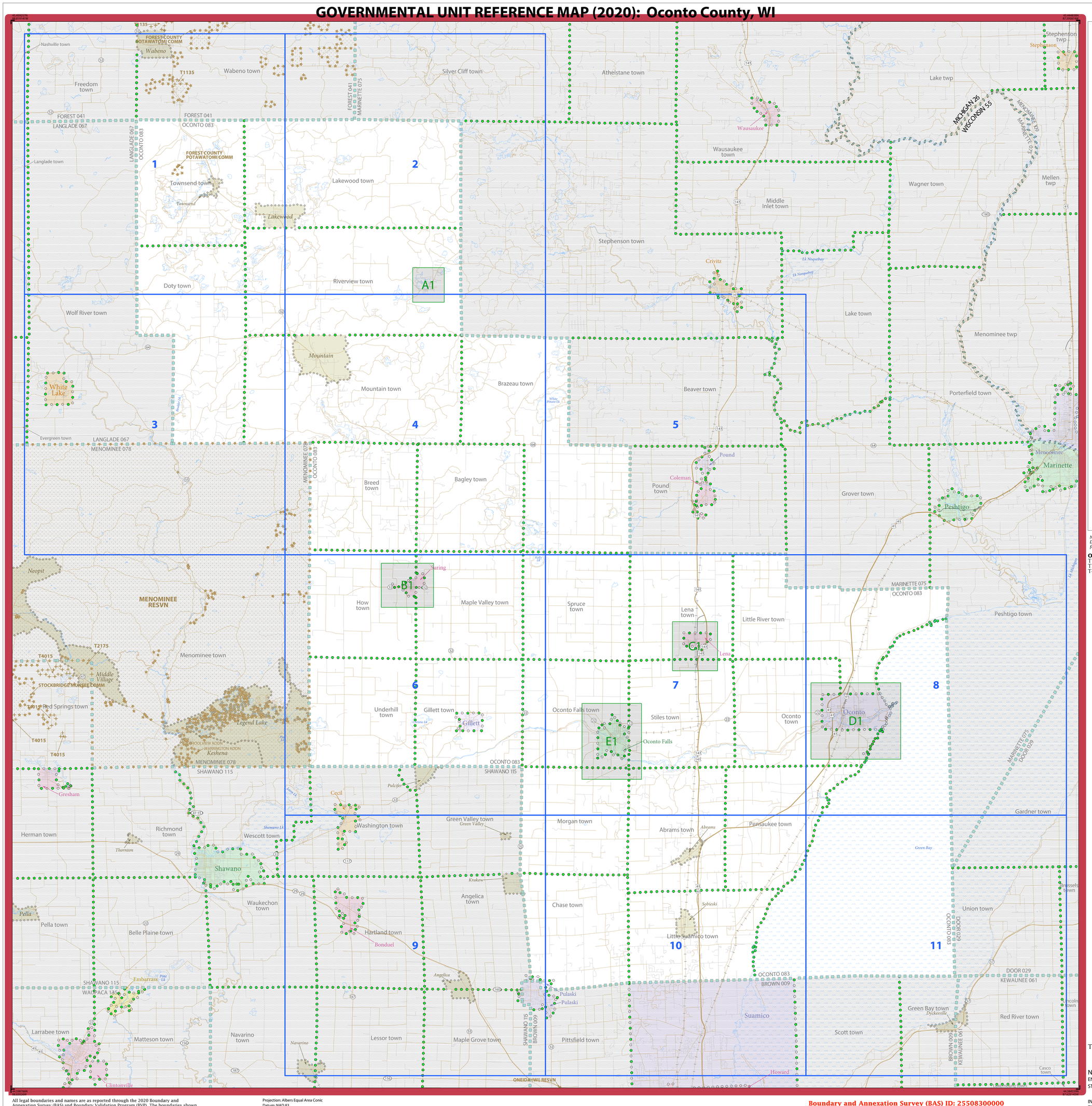

LEGEND

SYMBOL DESCRIPTION	SYMBOL	LABEL STYLE
Federal American Indian Reservation		L'ANSE RESERVATION (TA 1880)
Off-Reservation Trust Land		T1880
American Indian Tribal Subdivision		SHONTO (620)
Alaska Native Regional Corporation (ANRC)		*NANA ANRC 52120*
State (or statistically equivalent entity)		NEW YORK 36
County (or statistically equivalent entity)		ERIE 029
Minor Civil Division (MCD)[1]		Lee town 41460
Census County Division (CCD)[2]		*Jemez CCD 91650*
Consolidated City		MILFORD 47500
Incorporated Place[3]		Davis 18100
Census Designated Place (CDP)[2]		*Cochiti 16560*

DESCRIPTION	SYMBOL
Interstate	1
U.S. Highway	2
State Highway	4
Other Road	Marsh Ln
Cul-de-sac	
Circle	
Geographic Offset or Corridor	
4WD Trail, Stairway, Alley, Walkway, or Ferry	
Railroad	Southern RR
Pipeline or Power Line	
Ridge or Fence	
Property Line or Nonvisible Boundary	
Perennial Stream	Tumbling Cr
Intermittent Stream	Piney Cr
Mountain Peak or Hill	Mt. Baker

DESCRIPTION	SYMBOL
Water Body	Pleasant Lake
Swamp or Marsh	Okefenokee Swamp
Glacier	Bering Glacier
Airport, Airfield, or Helicopter Landing Pad	Dinard Airport
College or University	Coll/Univ
Military	Fort Belvoir
Prison or Juvenile Detention Center	P/JDC
Cemetery	Powell Cmtry
Golf Course	Pinehurst GlfCrs
National Park or Forest	Yosemite NP
Other Park	St Francis Park
Outside Subject Area	
Inset Area	A1

Where state, county, and/or MCD/CCD boundaries coincide, the map shows the boundary symbol for only the highest-ranking of these boundaries. Where American Indian reservation and American Indian tribal subdivision boundaries coincide, the map shows only the American Indian reservation boundaries.

Entity names are followed by either their FIPS code or census code; parentheses indicate a census code.

1 'MCD*' indicates a false MCD. These are for Census Bureau use only.

2 The CCD and CDP boundaries represent statistical entities only and are not updated through the BAS.

3 Incorporated place name color corresponds to the incorporated place fill color.

Due to space limitations, some road names, along with other feature and geography names on the map, may not be shown.

The Census Bureau stores primary and alternate road names, but only primary road names are used to label the roads on these maps.

Note: This index map sheet provides the map sheet configuration in relation to the subject entity. Due to scale limitations, map content may be simplified. Refer to parent and/or inset map sheets for detailed map content.

OFF-RESERVATION TRUST LAND NAMES
T1135 Forest County Potawatomi
T2175 Menominee
T4015 Stockbridge Munsee

Total Sheets: 17 (Index 1; Parent 11; Inset 5)

NAME: Oconto County (083)
ENTITY TYPE: County or statistically equivalent entity
ST: Wisconsin (55)

INDEX OR PARENT SHEET #: 000
INSET SHEET #: 000000

2020 COUNTY REF MAP (INDEX)

53402550830000000000000

All legal boundaries and names are as reported through the 2020 Boundary and Annexation Survey (BAS) and Boundary Validation Program (BVP). The boundaries shown on this map are for Census Bureau statistical data collection and tabulation purposes only; their depiction and designation for statistical purposes does not constitute a determination of jurisdictional authority or rights of ownership or entitlement.

Data Source: U.S. Census Bureau's MAF/TIGER database (TAB20), November 2020
Created by Geography Division: December 09, 2020

U.S. DEPARTMENT OF COMMERCE U.S. Census Bureau

Projection: Albers Equal Area Conic
Datum: NAD 83
Spheroid: GRS 80
1st Standard Parallel: 43 18 27
2nd Standard Parallel: 46 30 33
Central Meridian: -89 34 05
Latitude of Projection's Origin: 42 30 25
False Easting: 0
False Northing: 0

0 3 6 9 12 15 Kilometers
0 2 4 6 8 10 Miles
The plotted map scale is 1:131,008

N W E S

Boundary and Annexation Survey (BAS) ID: 25508300000
BAS Submission Deadline: March 1, 2021

PDF versions of the BAS maps are available at: www.census.gov/programs-surveys/bas/geographies.html

For more information, or to request additional maps, please email geo.bas@census.gov, call 1-800-972-5651, or visit www.census.gov/programs-surveys/bas.html.

United States Census Bureau

GOVERNMENTAL UNIT REFERENCE MAP (2020): Oconto County, WI

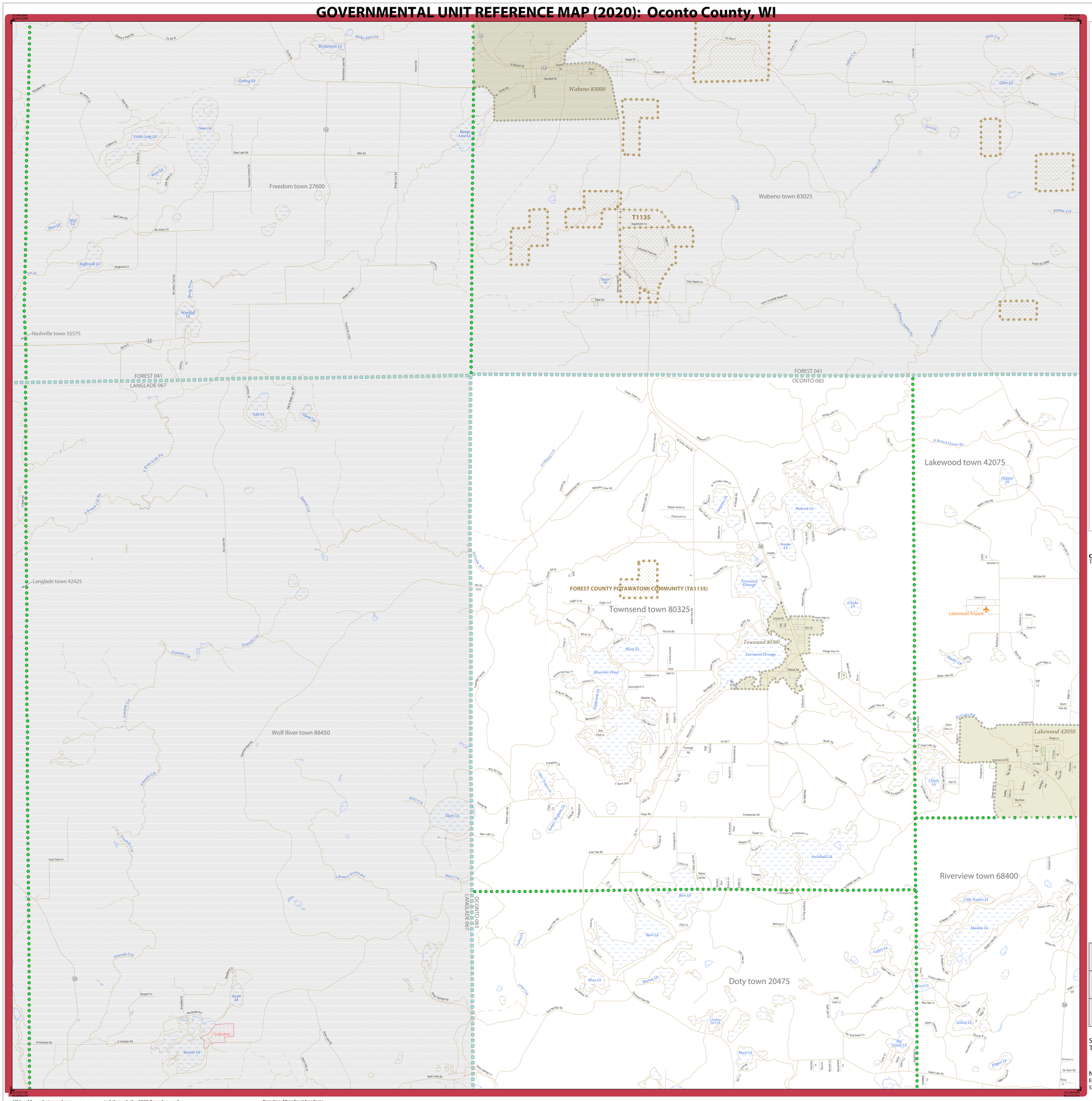

LEGEND

SYMBOL DESCRIPTION	SYMBOL	LABEL STYLE
Federal American Indian Reservation		L'ANSE RESERVATION (TA 1880)
Off-Reservation Trust Land		T1880
American Indian Tribal Subdivision		SHONTO (620)
Alaska Native Regional Corporation (ANRC)		*NANA ANRC 52120*
State (or statistically equivalent entity)		NEW YORK 36
County (or statistically equivalent entity)		ERIE 029
Minor Civil Division (MCD)[1]		Lee town 41460
Census County Division (CCD)[2]		*Jemez CCD 91650*
Consolidated City		MILFORD 47500
Incorporated Place[3]		Davis 18100
Census Designated Place (CDP)[2]		*Cochiti 16560*

DESCRIPTION	SYMBOL	DESCRIPTION	SYMBOL
Interstate	5	Water Body	*Pleasant Lake*
U.S. Highway	2	Swamp or Marsh	*Okefenokee Swamp*
State Highway	4	Glacier	*Bering Glacier*
Other Road	Marsh Ln	Airport, Airfield, or Helicopter Landing Pad	Dönärd Airfield
Cul-de-sac		College or University	Coll/Univ
Circle		Military	Fort Belvoir
Geographic Offset or Corridor		Prison or Juvenile Detention Center	PJDC
4WD Trail, Stairway, Alley, Walkway, or Ferry		Cemetery	Powell Cmtry
Railroad	Southern RR	Golf Course	Pinehurst GlfCrs
Pipeline or Power Line		National Park or Forest	Yosemite NP
Ridge or Fence		Other Park	St Francis Park
Property Line or Nonvisible Boundary		Outside Subject Area	
Perennial Stream	*Tumbling Cr*	Inset Area	A1
Intermittent Stream	*Piney Cr*		
Mountain Peak or Hill	*Mt. Baker*		

Where state, county, and/or MCD/CCD boundaries coincide, the map shows the boundary symbol for only the highest-ranking of these boundaries. Where American Indian reservation and American Indian tribal subdivision boundaries coincide, the map shows only the American Indian reservation boundaries.

Entity names are followed by either their FIPS code or census code; parentheses indicate a census code.

1 'MCD*' indicates a false MCD. These are for Census Bureau use only.

2 The CCD and CDP boundaries represent statistical entities only and are not updated through the BAS.

3 Incorporated place name color corresponds to the incorporated place fill color.

Due to space limitations, some road names, along with other feature and geography names on the map, may not be shown.

The Census Bureau stores primary and alternate road names, but only primary road names are used to label the roads on these maps.

OFF-RESERVATION TRUST LAND NAMES
T1135 Forest County Potawatomi

Key to Adjacent Sheets

	1	2
	3	4

Sheet Location within Entity

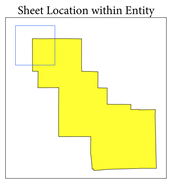

Sheet 1 of 11 PARENT sheets
Total Sheets: 17 (Index 1; Parent 11; Inset 5)

NAME: Oconto County (083)
ENTITY TYPE: County or statistically equivalent entity
ST: Wisconsin (55)

INDEX OR PARENT SHEET #: 001
INSET SHEET #: 000000

2020 COUNTY REF MAP (PARENT)

5340255083000000001000000

All legal boundaries and names are as reported through the 2020 Boundary and Annexation Survey (BAS) and Boundary Validation Program (BVP). The boundaries shown on this map are for Census Bureau statistical data collection and tabulation purposes only; their depiction and designation for statistical purposes does not constitute a determination of jurisdictional authority or rights of ownership or entitlement.

Data Source: U.S. Census Bureau's MAF/TIGER database (TAB20), November 2020
Created by Geography Division: December 09, 2020

U.S. DEPARTMENT OF COMMERCE U.S. Census Bureau

Projection: Albers Equal Area Conic
Datum: NAD 83
Spheroid: GRS 80
1st Standard Parallel: 43 18 27
2nd Standard Parallel: 46 30 33
Central Meridian: -89 34 05
Latitude of Projection's Origin: 42 30 25
False Easting: 0
False Northing: 0

0 0.9 1.8 2.7 3.6 4.5 Kilometers
0 0.6 1.2 1.8 2.4 3 Miles
The plotted map scale is 1:32,000

N W E S

Boundary and Annexation Survey (BAS) ID: 25508300000
BAS Submission Deadline: March 1, 2021

PDF versions of the BAS maps are available at: www.census.gov/programs-surveys/bas/geographies.html

For more information, or to request additional maps, please email geo.bas@census.gov, call 1-800-972-5651, or visit www.census.gov/programs-surveys/bas.html.

United States Census Bureau

GOVERNMENTAL UNIT REFERENCE MAP (2020): Oconto County, WI

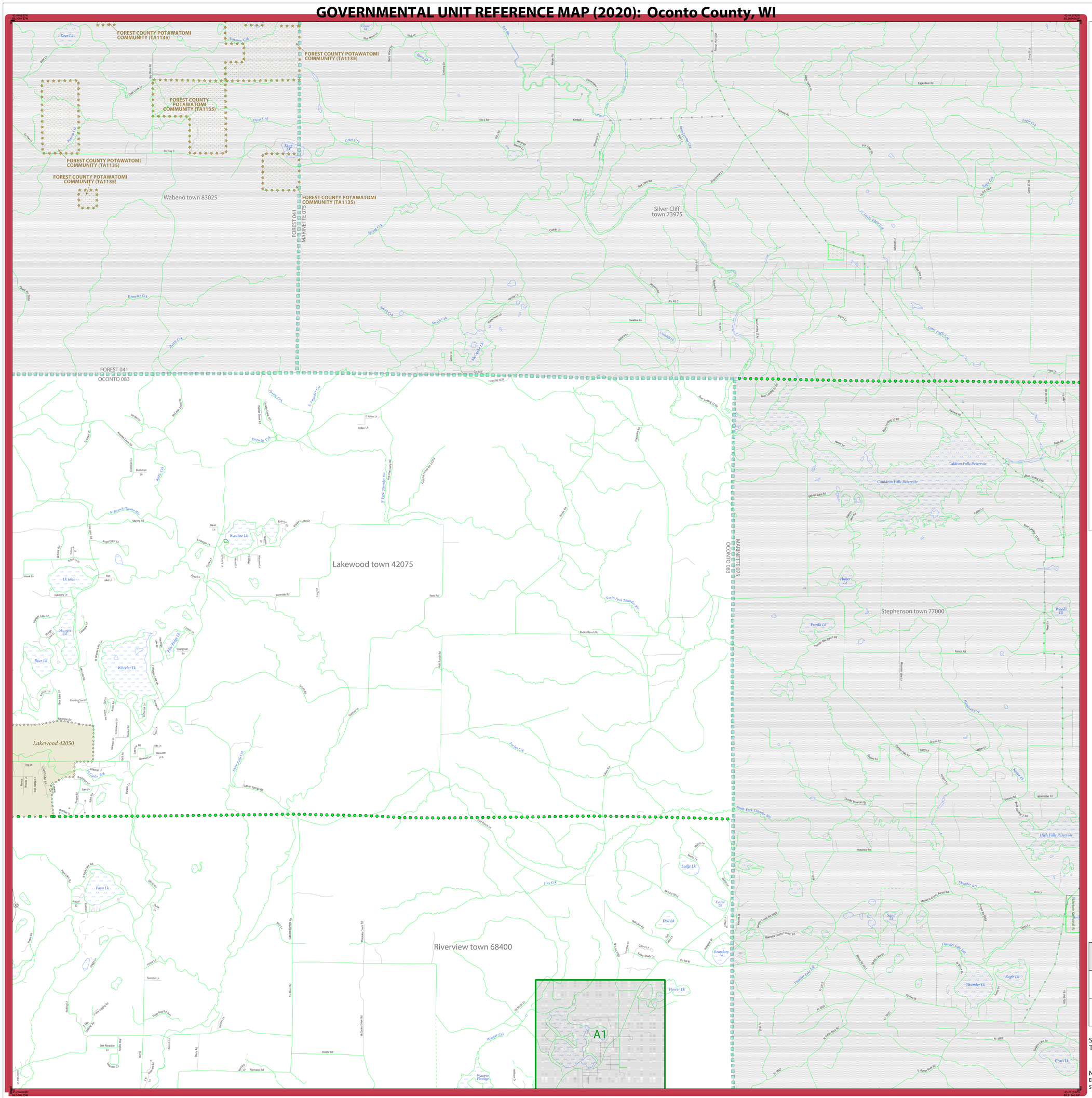

LEGEND

SYMBOL DESCRIPTION	SYMBOL	LABEL STYLE
Federal American Indian Reservation		L'ANSE RESERVATION (TA 1880)
Off-Reservation Trust Land		T1880
American Indian Tribal Subdivision		SHONTO (620)
Alaska Native Regional Corporation (ANRC)		NANA ANRC 52120
State (or statistically equivalent entity)		NEW YORK 36
County (or statistically equivalent entity)		ERIE 029
Minor Civil Division (MCD)[1]		Lee town 41460
Census County Division (CCD)[2]		Jemez CCD 91650
Consolidated City		MILFORD 47500
Incorporated Place[3]		Davis 18100
Census Designated Place (CDP)[2]		Cochiti 16560

DESCRIPTION	SYMBOL	DESCRIPTION	SYMBOL
Interstate	5	Water Body	Pleasant Lake
U.S. Highway	2	Swamp or Marsh	Okefenokee Swamp
State Highway	4	Glacier	Bering Glacier
Other Road	Marsh Ln	Airport, Airfield, or Helicopter Landing Pad	Dönärd Airport
Cul-de-sac		College or University	Coll/Univ
Circle		Military	Fort Belvoir
Geographic Offset or Corridor		Prison or Juvenile Detention Center	P/JDC
4WD Trail, Stairway, Alley, Walkway, or Ferry		Cemetery	Powell Cmtry
Railroad	Southern RR	Golf Course	Pinehurst Gl/Crs
Pipeline or Power Line		National Park or Forest	Yosemite NP
Ridge or Fence		Other Park	St Francis Park
Property Line or Nonvisible Boundary		Outside Subject Area	
Perennial Stream	Tumbling Cr	Inset Area	A1
Intermittent Stream	Piney Cr		
Mountain Peak or Hill	Mt. Baker		

Where state, county, and/or MCD/CCD boundaries coincide, the map shows the boundary symbol for only the highest-ranking of these boundaries. Where American Indian reservation and American Indian tribal subdivision boundaries coincide, the map shows only the American Indian reservation boundaries.

Entity names are followed by either their FIPS code or census code; parentheses indicate a census code.

1 'MCD*' indicates a false MCD. These are for Census Bureau use only.

2 The CCD and CDP boundaries represent statistical entities only and are not updated through the BAS.

3 Incorporated place name color corresponds to the incorporated place fill color.

Due to space limitations, some road names, along with other feature and geography names on the map, may not be shown.

The Census Bureau stores primary and alternate road names, but only primary road names are used to label the roads on these maps.

Key to Adjacent Sheets

1	2	
3	4	5

Sheet Location within Entity

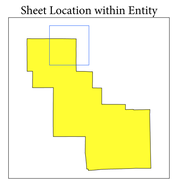

Sheet 2 of 11 PARENT sheets
Total Sheets: 17 (Index 1; Parent 11; Inset 5)

NAME: Oconto County (083)
ENTITY TYPE: County or statistically equivalent entity
ST: Wisconsin (55)

INDEX OR PARENT SHEET #: 002
INSET SHEET #: 000000

2020 COUNTY REF MAP (PARENT)

5340255083000000002000000

All legal boundaries and names are as reported through the 2020 Boundary and Annexation Survey (BAS) and Boundary Validation Program (BVP). The boundaries shown on this map are for Census Bureau statistical data collection and tabulation purposes only; their depiction and designation for statistical purposes does not constitute a determination of jurisdictional authority or rights of ownership or entitlement.

Data Source: U.S. Census Bureau's MAF/TIGER database (TAB20), November 2020
Created by Geography Division: December 09, 2020

U.S. DEPARTMENT OF COMMERCE U.S. Census Bureau

Projection: Albers Equal Area Conic
Datum: NAD 83
Spheroid: GRS 80
1st Standard Parallel: 43 18 27
2nd Standard Parallel: 46 30 33
Central Meridian: -89 34 05
Latitude of Projection's Origin: 42 30 25
False Easting: 0
False Northing: 0

0 0.9 1.8 2.7 3.6 4.5 Kilometers
0 0.6 1.2 1.8 2.4 3 Miles
The plotted map scale is 1:32,000

N W E S

Boundary and Annexation Survey (BAS) ID: 25508300000
BAS Submission Deadline: March 1, 2021

PDF versions of the BAS maps are available at:
www.census.gov/programs-surveys/bas/geographies.html

For more information, or to request additional maps, please email geo.bas@census.gov, call 1-800-972-5651, or visit www.census.gov/programs-surveys/bas.html.

United States Census Bureau

GOVERNMENTAL UNIT REFERENCE MAP (2020): Oconto County, WI

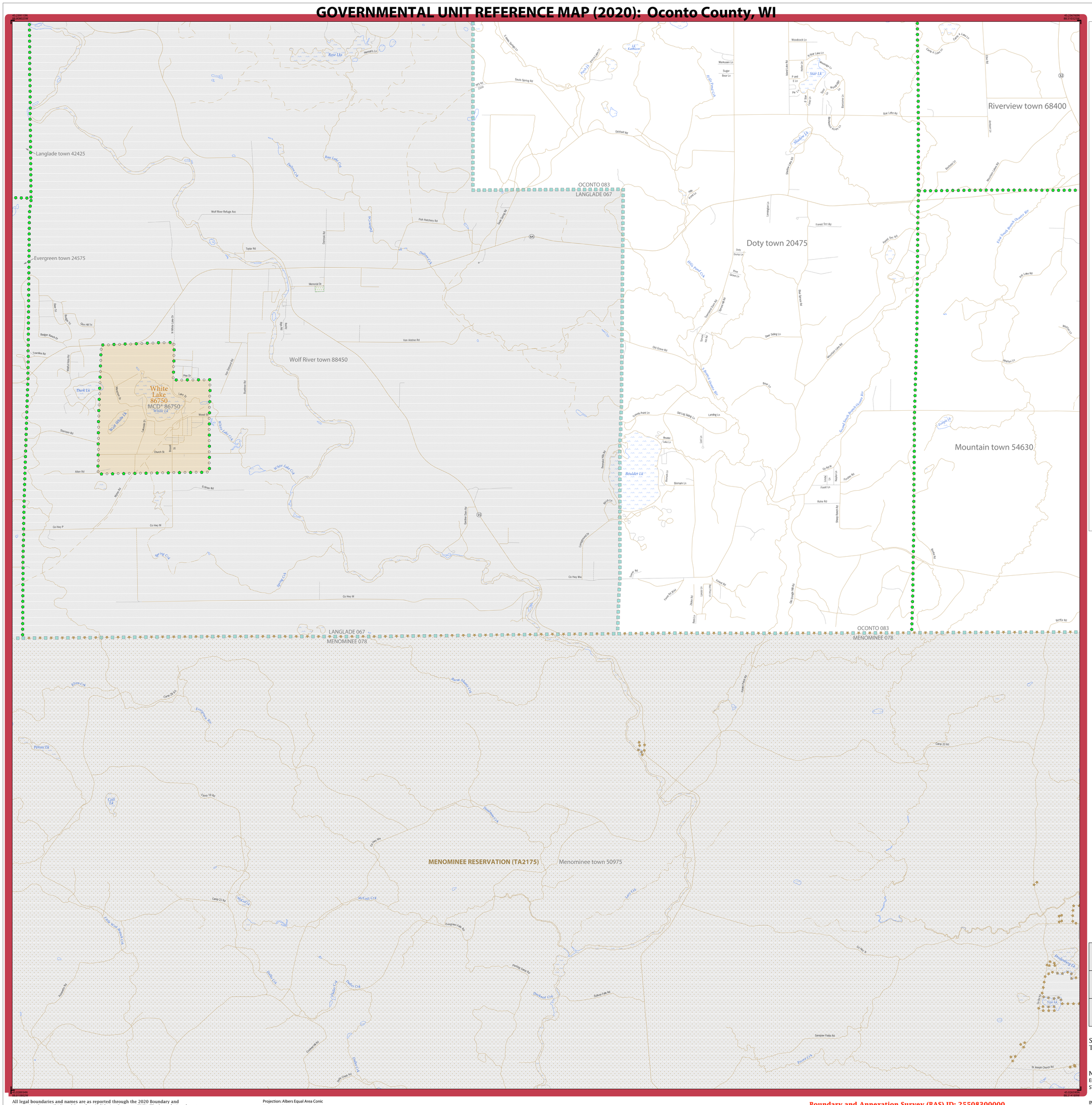
Langlade town 42425
Evergreen town 24575
Wolf River town 88450
Doty town 20475
Riverview town 68400
Mountain town 54630
MENOMINEE RESERVATION (TA2175)
Menominee town 50975
OCONTO 083
LANGLADE 067
LANGLADE 067
MENOMINEE 078
OCONTO 083
MENOMINEE 078
White Lake 86750 MCD* 86750
Dark Lk
Star Lk
Shoulder Lk
Boulder Lk
Rice Lk
Kidd Lk
Caff Lk
Perron Lk
Lake Noquebay
Thickwood Cr
Pensaukee R
Oconto R
Peshtigo R
Pensaukee Cr
Peshtigo Cr
Oconto Cr
Rocky Run Cr
Rocky Run Cr
Rocky Cr
Rocky Cr
Rocky

GOVERNMENTAL UNIT REFERENCE MAP (2020): Oconto County, WI

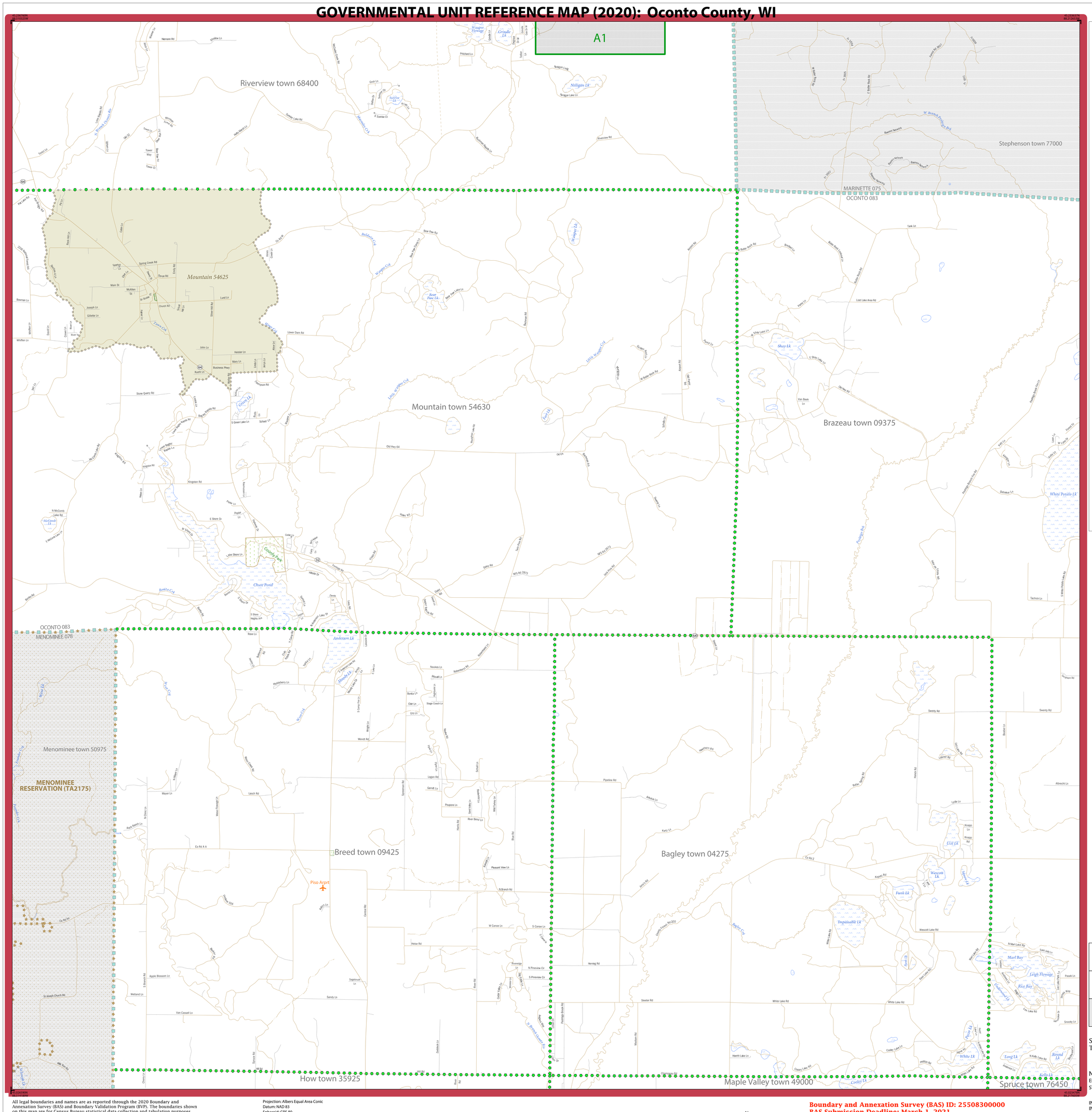

LEGEND

SYMBOL DESCRIPTION	SYMBOL	LABEL STYLE
Federal American Indian Reservation		L'ANSE RESERVATION (TA 1880)
Off-Reservation Trust Land		T1880
American Indian Tribal Subdivision		SHONTO (620)
Alaska Native Regional Corporation (ANRC)		*NANA ANRC 52120*
State (or statistically equivalent entity)		NEW YORK 36
County (or statistically equivalent entity)		ERIE 029
Minor Civil Division (MCD)[1]		Lee town 41460
Census County Division (CCD)[2]		*Jemez CCD 91650*
Consolidated City		MILFORD 47500
Incorporated Place[3]		Davis 18100
Census Designated Place (CDP)[2]		*Cochiti 16560*

DESCRIPTION	SYMBOL
Interstate	5
U.S. Highway	2
State Highway	4
Other Road	Marsh Ln
Cul-de-sac	
Circle	
Geographic Offset or Corridor	
4WD Trail, Stairway, Alley, Walkway, or Ferry	
Railroad	Southern RR
Pipeline or Power Line	
Ridge or Fence	
Property Line or Nonvisible Boundary	
Perennial Stream	Tumbling Cr
Intermittent Stream	Piney Cr
Mountain Peak or Hill	Mt. Boker

DESCRIPTION	SYMBOL
Water Body	Pleasant Lake
Swamp or Marsh	Okefenokee Swamp
Glacier	Bering Glacier
Airport, Airfield, or Helicopter Landing Pad	Dónard Airfoft
College or University	Coll/Univ
Military	Fort Belvoir
Prison or Juvenile Detention Center	PJIDC
Cemetery	Powell Cmtry
Golf Course	Pinehurst GlfCrs
National Park or Forest	Yosemite NP
Other Park	St Francis Park
Outside Subject Area	
Inset Area	A1

Where state, county, and/or MCD/CCD boundaries coincide, the map shows the boundary symbol for only the highest-ranking of these boundaries. Where American Indian reservation and American Indian tribal subdivision boundaries coincide, the map shows only the American Indian reservation boundaries.

Entity names are followed by either their FIPS code or census code; parentheses indicate a census code.

1 'MCD*' indicates a false MCD. These are for Census Bureau use only.

2 The CCD and CDP boundaries represent statistical entities only and are not updated through the BAS.

3 Incorporated place name color corresponds to the incorporated place fill color.

Due to space limitations, some road names, along with other feature and geography names on the map, may not be shown.

The Census Bureau stores primary and alternate road names, but only primary road names are used to label the roads on these maps.

Key to Adjacent Sheets

1	2	
3	4	5
	6	7

Sheet Location within Entity

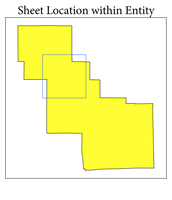

Sheet 4 of 11 PARENT sheets
Total Sheets: 17 (Index 1; Parent 11; Inset 5)

NAME: Oconto County (083)
ENTITY TYPE: County or statistically equivalent entity
ST: Wisconsin (55)

INDEX OR PARENT SHEET #: 004
INSET SHEET #: 000000

2020 COUNTY REF MAP (PARENT)

5340255083000000004000000

All legal boundaries and names are as reported through the 2020 Boundary and Annexation Survey (BAS) and Boundary Validation Program (BVP). The boundaries shown on this map are for Census Bureau statistical data collection and tabulation purposes only; their depiction and designation for statistical purposes does not constitute a determination of jurisdictional authority or rights of ownership or entitlement.

Data Source: U.S. Census Bureau's MAF/TIGER database (TAB20), November 2020
Created by Geography Division: December 09, 2020

U.S. DEPARTMENT OF COMMERCE U.S. Census Bureau

Projection: Albers Equal Area Conic
Datum: NAD 83
Spheroid: GRS 80
1st Standard Parallel: 43 18 27
2nd Standard Parallel: 46 30 33
Central Meridian: -89 34 05
Latitude of Projection's Origin: 42 30 25
False Easting: 0
False Northing: 0

0 0.9 1.8 2.7 3.6 4.5 Kilometers
0 0.6 1.2 1.8 2.4 3 Miles
The plotted map scale is 1:32,000

N W E S

Boundary and Annexation Survey (BAS) ID: 25508300000
BAS Submission Deadline: March 1, 2021

PDF versions of the BAS maps are available at: www.census.gov/programs-surveys/bas/geographies.html

For more information, or to request additional maps, please email geo.bas@census.gov, call 1-800-972-5651, or visit www.census.gov/programs-surveys/bas.html.

United States Census Bureau

GOVERNMENTAL UNIT REFERENCE MAP (2020): Oconto County, WI

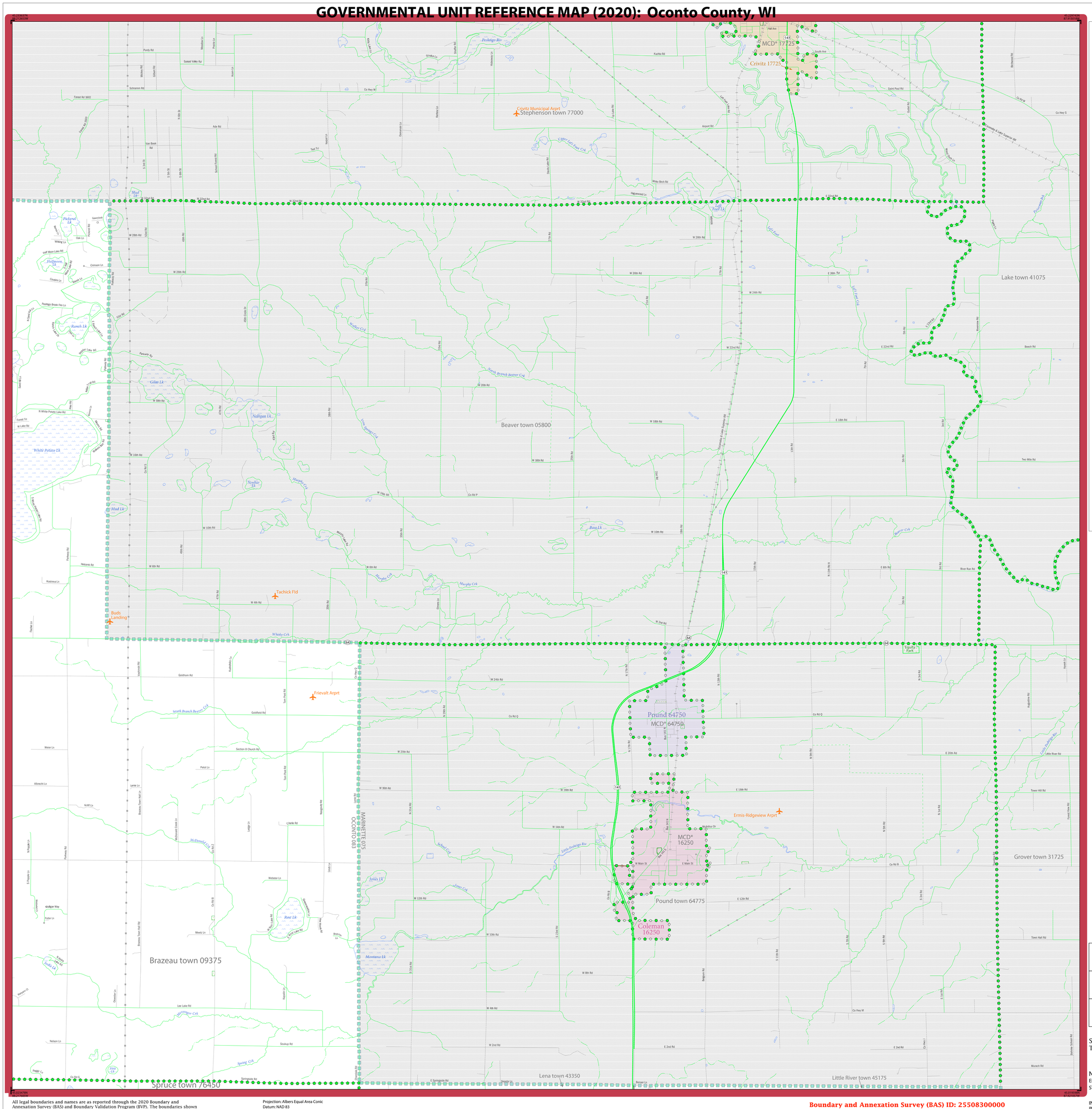

LEGEND

SYMBOL DESCRIPTION	SYMBOL	LABEL STYLE
Federal American Indian Reservation		L'ANSE RESERVATION (TA 1880)
Off-Reservation Trust Land		T1880
American Indian Tribal Subdivision		SHONTO (620)
Alaska Native Regional Corporation (ANRC)		NANA ANRC 52120
State (or statistically equivalent entity)		NEW YORK 36
County (or statistically equivalent entity)		ERIE 029
Minor Civil Division (MCD)[1]		Lee town 41460
Census County Division (CCD)[2]		Jemez CCD 91650
Consolidated City		MILFORD 47500
Incorporated Place[3]		Davis 18100
Census Designated Place (CDP)[2]		Cochiti 16560

DESCRIPTION	SYMBOL	DESCRIPTION	SYMBOL
Interstate	5	Water Body	Pleasant Lake
U.S. Highway	2	Swamp or Marsh	Okefenokee Swamp
State Highway	4	Glacier	Bering Glacier
Other Road	Marsh Ln	Airport, Airfield, or Helicopter Landing Pad	Dönärd Airport
Cul-de-sac		College or University	Coll/Univ
Circle		Military	Fort Belvoir
Geographic Offset or Corridor		Prison or Juvenile Detention Center	PJ/DC
4WD Trail, Stairway, Alley, Walkway, or Ferry		Cemetery	Powell Cmtry
Railroad	Southern RR	Golf Course	Pinehurst Gl/Crs
Pipeline or Power Line		National Park or Forest	Yosemite NP
Ridge or Fence		Other Park	St Francis Park
Property Line or Nonvisible Boundary		Outside Subject Area	
Perennial Stream	Tumbling Cr	Inset Area	A1
Intermittent Stream	Piney Cr		
Mountain Peak or Hill	Mt. Baker		

Where state, county, and/or MCD/CCD boundaries coincide, the map shows the boundary symbol for only the highest-ranking of these boundaries. Where American Indian reservation and American Indian tribal subdivision boundaries coincide, the map shows only the American Indian reservation boundaries.

Entity names are followed by either their FIPS code or census code; parentheses indicate a census code.

1 'MCD*' indicates a false MCD. These are for Census Bureau use only.

2 The CCD and CDP boundaries represent statistical entities only and are not updated through the BAS.

3 Incorporated place name color corresponds to the incorporated place fill color.

Due to space limitations, some road names, along with other feature and geography names on the map, may not be shown.

The Census Bureau stores primary and alternate road names, but only primary road names are used to label the roads on these maps.

Key to Adjacent Sheets

2		
4	5	
6	7	8

Sheet Location within Entity

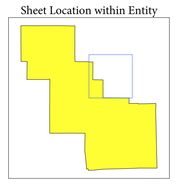

Sheet 5 of 11 PARENT sheets
Total Sheets: 17 (Index 1; Parent 11; Inset 5)

NAME: Oconto County (083)
ENTITY TYPE: County or statistically equivalent entity
ST: Wisconsin (55)

INDEX OR PARENT SHEET #: 005
INSET SHEET #: 000000

2020 COUNTY REF MAP (PARENT)

5340255083000000005000000

All legal boundaries and names are as reported through the 2020 Boundary and Annexation Survey (BAS) and Boundary Validation Program (BVP). The boundaries shown on this map are for Census Bureau statistical data collection and tabulation purposes only; their depiction and designation for statistical purposes does not constitute a determination of jurisdictional authority or rights of ownership or entitlement.

Data Source: U.S. Census Bureau's MAF/TIGER database (TAB20), November 2020
Created by Geography Division: December 09, 2020

U.S. DEPARTMENT OF COMMERCE U.S. Census Bureau

Projection: Albers Equal Area Conic
Datum: NAD 83
Spheroid: GRS 80
1st Standard Parallel: 43 18 27
2nd Standard Parallel: 46 30 33
Central Meridian: -89 34 05
Latitude of Projection's Origin: 42 30 25
False Easting:0
False Northing: 0

0 0.9 1.8 2.7 3.6 4.5 Kilometers
0 0.6 1.2 1.8 2.4 3 Miles
The plotted map scale is 1:32,000

N W E S

Boundary and Annexation Survey (BAS) ID: 25508300000
BAS Submission Deadline: March 1, 2021

PDF versions of the BAS maps are available at:
www.census.gov/programs-surveys/bas/geographies.html

For more information, or to request additional maps, please email geo.bas@census.gov, call 1-800-972-5651, or visit www.census.gov/programs-surveys/bas.html.

United States Census Bureau

GOVERNMENTAL UNIT REFERENCE MAP (2020): Oconto County, WI

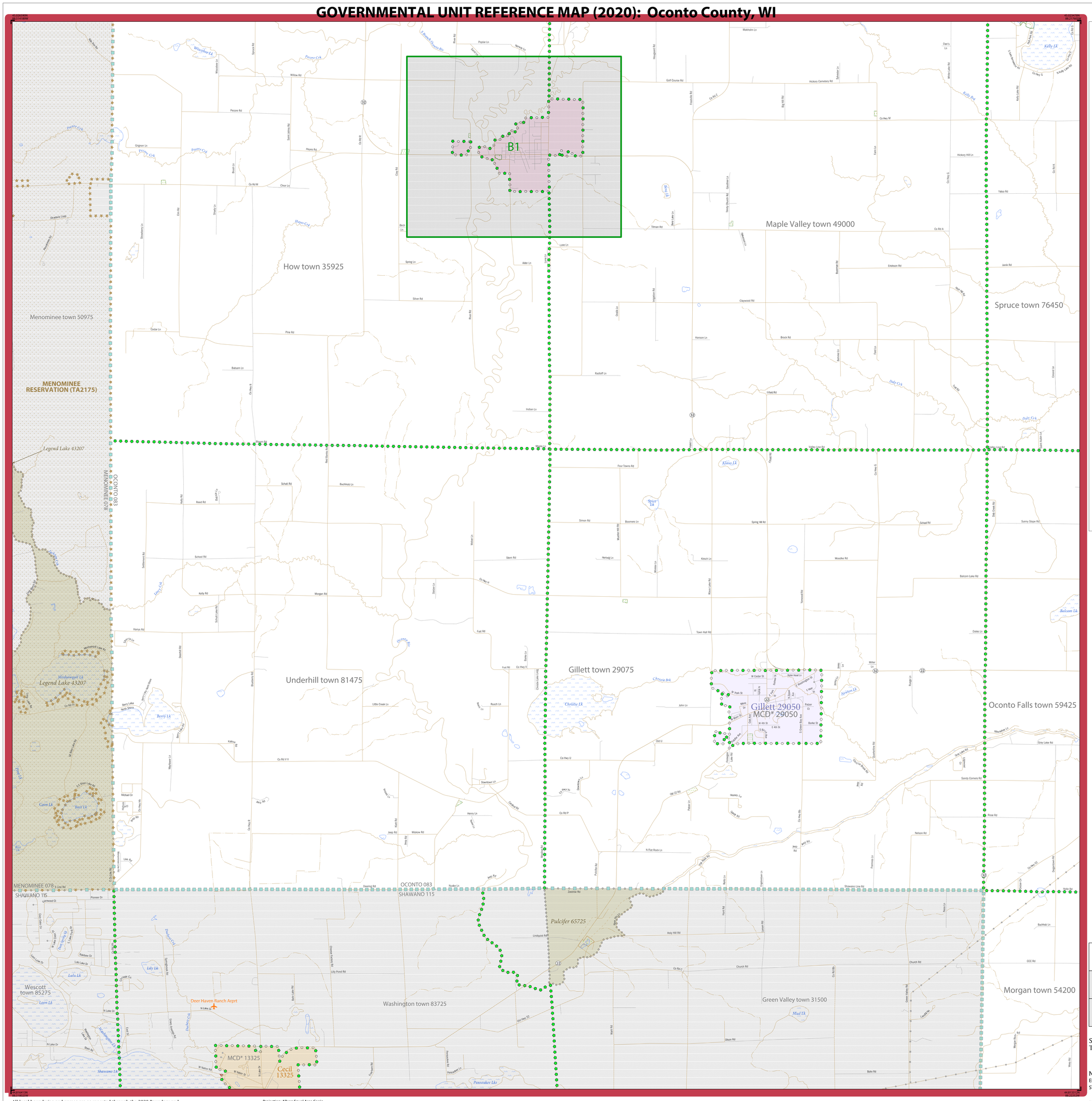

LEGEND

SYMBOL DESCRIPTION	SYMBOL	LABEL STYLE
Federal American Indian Reservation		L'ANSE RESERVATION (TA 1880)
Off-Reservation Trust Land		T1880
American Indian Tribal Subdivision		SHONTO (620)
Alaska Native Regional Corporation (ANRC)		*NANA ANRC 52120*
State (or statistically equivalent entity)		NEW YORK 36
County (or statistically equivalent entity)		ERIE 029
Minor Civil Division (MCD)[1]		Lee town 41460
Census County Division (CCD)[2]		*Jemez CCD 91650*
Consolidated City		MILFORD 47500
Incorporated Place[3]		Davis 18100
Census Designated Place (CDP)[2]		*Cochiti 16560*

DESCRIPTION	SYMBOL	DESCRIPTION	SYMBOL
Interstate	5	Water Body	*Pleasant Lake*
U.S. Highway	2	Swamp or Marsh	*Okefenokee Swamp*
State Highway	4	Glacier	*Bering Glacier*
Other Road	Marsh Ln	Airport, Airfield, or Helicopter Landing Pad	Dönärd Airfield
Cul-de-sac		College or University	Coll/Univ
Circle		Military	Fort Belvoir
Geographic Offset or Corridor		Prison or Juvenile Detention Center	P/JDC
4WD Trail, Stairway, Alley, Walkway, or Ferry		Cemetery	Powell Cmtry
Railroad	Southern RR	Golf Course	Pinehurst GlfCrs
Pipeline or Power Line		National Park or Forest	Yosemite NP
Ridge or Fence		Other Park	St Francis Park
Property Line or Nonvisible Boundary		Outside Subject Area	
Perennial Stream	*Tumbling Cr*	Inset Area	A1
Intermittent Stream	*Piney Cr*		
Mountain Peak or Hill	*Mt. Baker*		

Where state, county, and/or MCD/CCD boundaries coincide, the map shows the boundary symbol for only the highest-ranking of these boundaries. Where American Indian reservation and American Indian tribal subdivision boundaries coincide, the map shows only the American Indian reservation boundaries.

Entity names are followed by either their FIPS code or census code; parentheses indicate a census code.

1 'MCD*' indicates a false MCD. These are for Census Bureau use only.

2 The CCD and CDP boundaries represent statistical entities only and are not updated through the BAS.

3 Incorporated place name color corresponds to the incorporated place fill color.

Due to space limitations, some road names, along with other feature and geography names on the map, may not be shown.

The Census Bureau stores primary and alternate road names, but only primary road names are used to label the roads on these maps.

Key to Adjacent Sheets

3	4	5
	6	7
	9	10

Sheet Location within Entity

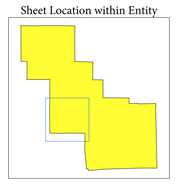

Sheet 6 of 11 PARENT sheets
Total Sheets: 17 (Index 1; Parent 11; Inset 5)

NAME: Oconto County (083)
ENTITY TYPE: County or statistically equivalent entity
ST: Wisconsin (55)

INDEX OR PARENT SHEET #: 006
INSET SHEET #: 000000

2020 COUNTY REF MAP (PARENT)

5340255083000000060000 0

All legal boundaries and names are as reported through the 2020 Boundary and Annexation Survey (BAS) and Boundary Validation Program (BVP). The boundaries shown on this map are for Census Bureau statistical data collection and tabulation purposes only; their depiction and designation for statistical purposes does not constitute a determination of jurisdictional authority or rights of ownership or entitlement.

Data Source: U.S. Census Bureau's MAF/TIGER database (TAB20), November 2020
Created by Geography Division: December 09, 2020

U.S. DEPARTMENT OF COMMERCE U.S. Census Bureau

Projection: Albers Equal Area Conic
Datum: NAD 83
Spheroid: GRS 80
1st Standard Parallel: 43 18 27
2nd Standard Parallel: 46 30 33
Central Meridian: -89 34 05
Latitude of Projection's Origin: 42 30 25
False Easting: 0
False Northing: 0

0 0.9 1.8 2.7 3.6 4.5 Kilometers
0 0.6 1.2 1.8 2.4 3 Miles
The plotted map scale is 1:32,000

N W E S

Boundary and Annexation Survey (BAS) ID: 25508300000
BAS Submission Deadline: March 1, 2021

PDF versions of the BAS maps are available at:
www.census.gov/programs-surveys/bas/geographies.html

For more information, or to request additional maps, please email geo.bas@census.gov, call 1-800-972-5651, or visit www.census.gov/programs-surveys/bas.html.

United States Census Bureau

GOVERNMENTAL UNIT REFERENCE MAP (2020): Oconto County, WI

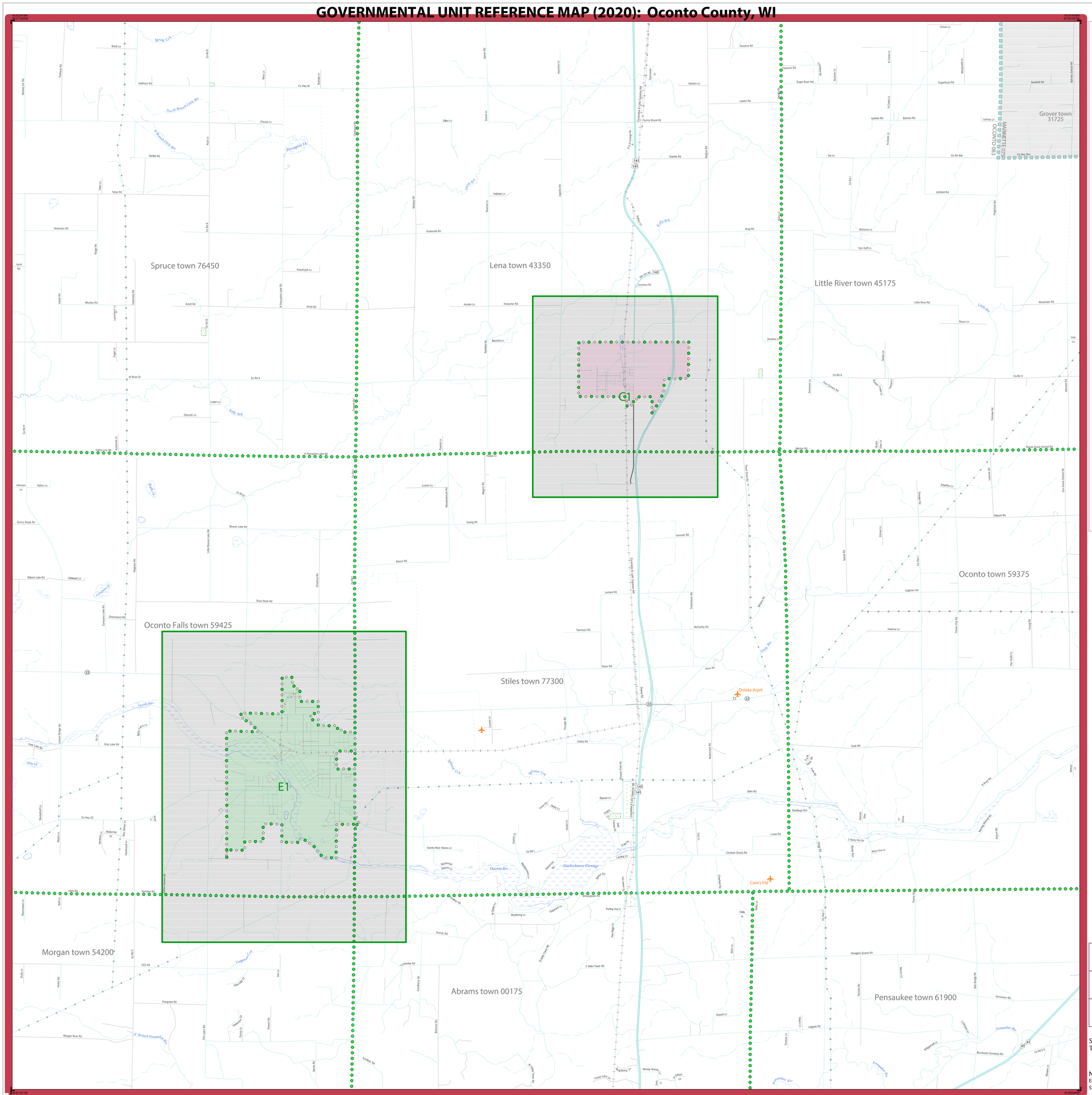

LEGEND

SYMBOL DESCRIPTION	SYMBOL	LABEL STYLE
Federal American Indian Reservation		L'ANSE RESERVATION (TA 1880)
Off-Reservation Trust Land		T1880
American Indian Tribal Subdivision		SHONTO (620)
Alaska Native Regional Corporation (ANRC)		*NANA ANRC 52120*
State (or statistically equivalent entity)		NEW YORK 36
County (or statistically equivalent entity)		ERIE 029
Minor Civil Division (MCD)[1]		Lee town 41460
Census County Division (CCD)[2]		*Jemez CCD 91650*
Consolidated City		MILFORD 47500
Incorporated Place[3]		Davis 18100
Census Designated Place (CDP)[2]		*Cochiti 16560*

DESCRIPTION	SYMBOL	DESCRIPTION	SYMBOL
Interstate	5	Water Body	*Pleasant Lake*
U.S. Highway	2	Swamp or Marsh	*Okefenokee Swamp*
State Highway	4	Glacier	*Bering Glacier*
Other Road	Marsh Ln	Airport, Airfield, or Helicopter Landing Pad	Dönärd Airfield
Cul-de-sac		College or University	Coll/Univ
Circle		Military	Fort Belvoir
Geographic Offset or Corridor		Prison or Juvenile Detention Center	P/JDC
4WD Trail, Stairway, Alley, Walkway, or Ferry		Cemetery	Powell Cmtry
Railroad	Southern RR	Golf Course	Pinehurst GlfCrs
Pipeline or Power Line		National Park or Forest	Yosemite NP
Ridge or Fence		Other Park	St Francis Park
Property Line or Nonvisible Boundary		Outside Subject Area	
Perennial Stream	*Tumbling Cr*	Inset Area	A1
Intermittent Stream	*Piney Cr*		
Mountain Peak or Hill	*Mt. Baker*		

Where state, county, and/or MCD/CCD boundaries coincide, the map shows the boundary symbol for only the highest-ranking of these boundaries. Where American Indian reservation and American Indian tribal subdivision boundaries coincide, the map shows only the American Indian reservation boundaries.

Entity names are followed by either their FIPS code or census code; parentheses indicate a census code.

1 'MCD" indicates a false MCD. These are for Census Bureau use only.

2 The CCD and CDP boundaries represent statistical entities only and are not updated through the BAS.

3 Incorporated place name color corresponds to the incorporated place fill color.

Due to space limitations, some road names, along with other feature and geography names on the map, may not be shown.

The Census Bureau stores primary and alternate road names, but only primary road names are used to label the roads on these maps.

Key to Adjacent Sheets

4	5	
6	7	8
9	10	11

Sheet Location within Entity

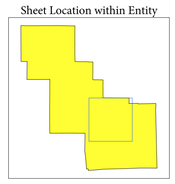

Sheet 7 of 11 PARENT sheets
Total Sheets: 17 (Index 1; Parent 11; Inset 5)

NAME: Oconto County (083)
ENTITY TYPE: County or statistically equivalent entity
ST: Wisconsin (55)

INDEX OR PARENT SHEET #: 007
INSET SHEET #: 000000

2020 COUNTY REF MAP (PARENT)

5340255083000000007000000

All legal boundaries and names are as reported through the 2020 Boundary and Annexation Survey (BAS) and Boundary Validation Program (BVP). The boundaries shown on this map are for Census Bureau statistical data collection and tabulation purposes only; their depiction and designation for statistical purposes does not constitute a determination of jurisdictional authority or rights of ownership or entitlement.

Data Source: U.S. Census Bureau's MAF/TIGER database (TAB20), November 2020
Created by Geography Division: December 09, 2020

U.S. DEPARTMENT OF COMMERCE U.S. Census Bureau

Projection: Albers Equal Area Conic
Datum: NAD 83
Spheroid: GRS 80
1st Standard Parallel: 43 18 27
2nd Standard Parallel: 46 30 33
Central Meridian: -89 34 05
Latitude of Projection's Origin: 42 30 25
False Easting: 0
False Northing: 0

0 0.9 1.8 2.7 3.6 4.5 Kilometers
0 0.6 1.2 1.8 2.4 3 Miles
The plotted map scale is 1:32,000

N W E S

Boundary and Annexation Survey (BAS) ID: 25508300000
BAS Submission Deadline: March 1, 2021

PDF versions of the BAS maps are available at:
www.census.gov/programs-surveys/bas/geographies.html

For more information, or to request additional maps, please email geo.bas@census.gov, call 1-800-972-5651, or visit www.census.gov/programs-surveys/bas.html.

United States Census Bureau

GOVERNMENTAL UNIT REFERENCE MAP (2020): Oconto County, WI

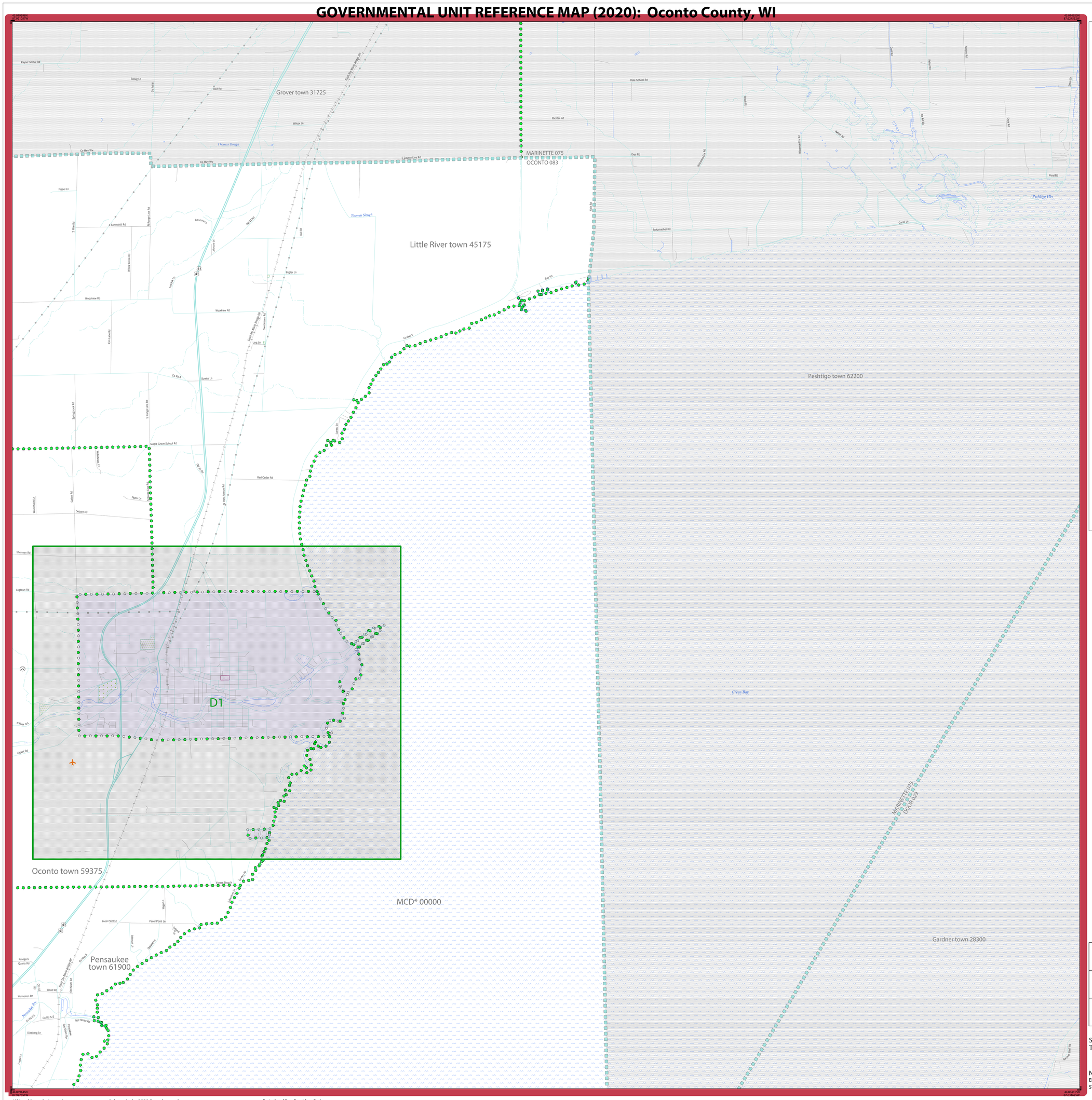

LEGEND

SYMBOL DESCRIPTION	SYMBOL	LABEL STYLE
Federal American Indian Reservation		L'ANSE RESERVATION (TA 1880)
Off-Reservation Trust Land		T1880
American Indian Tribal Subdivision		SHONTO (620)
Alaska Native Regional Corporation (ANRC)		*NANA ANRC 52120*
State (or statistically equivalent entity)		NEW YORK 36
County (or statistically equivalent entity)		ERIE 029
Minor Civil Division (MCD)[1]		Lee town 41460
Census County Division (CCD)[2]		*Jemez CCD 91650*
Consolidated City		MILFORD 47500
Incorporated Place[3]		Davis 18100
Census Designated Place (CDP)[2]		*Cochiti 16560*

DESCRIPTION	SYMBOL
Interstate	5
U.S. Highway	2
State Highway	4
Other Road	Marsh Ln
Cul-de-sac	
Circle	
Geographic Offset or Corridor	
4WD Trail, Stairway, Alley, Walkway, or Ferry	
Railroad	Southern RR
Pipeline or Power Line	
Ridge or Fence	
Property Line or Nonvisible Boundary	
Perennial Stream	*Tumbling Cr*
Intermittent Stream	*Piney Cr*
Mountain Peak or Hill	*Mt. Baker*

DESCRIPTION	SYMBOL
Water Body	*Pleasant Lake*
Swamp or Marsh	*Okefenokee Swamp*
Glacier	*Bering Glacier*
Airport, Airfield, or Helicopter Landing Pad	Dönärd Airfield
College or University	Coll/Univ
Military	Fort Belvoir
Prison or Juvenile Detention Center	P/JDC
Cemetery	Powell Cmtry
Golf Course	Pinehurst GlfCrs
National Park or Forest	Yosemite NP
Other Park	St Francis Park
Outside Subject Area	
Inset Area	A1

Where state, county, and/or MCD/CCD boundaries coincide, the map shows the boundary symbol for only the highest-ranking of these boundaries. Where American Indian reservation and American Indian tribal subdivision boundaries coincide, the map shows only the American Indian reservation boundaries.

Entity names are followed by either their FIPS code or census code; parentheses indicate a census code.

1 'MCD*' indicates a false MCD. These are for Census Bureau use only.

2 The CCD and CDP boundaries represent statistical entities only and are not updated through the BAS.

3 Incorporated place name color corresponds to the incorporated place fill color.

Due to space limitations, some road names, along with other feature and geography names on the map, may not be shown.

The Census Bureau stores primary and alternate road names, but only primary road names are used to label the roads on these maps.

Key to Adjacent Sheets

5		
7	8	
10	11	

Sheet Location within Entity

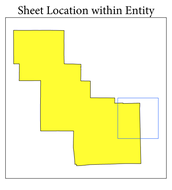

Sheet 8 of 11 PARENT sheets
Total Sheets: 17 (Index 1; Parent 11; Inset 5)

NAME: Oconto County (083)
ENTITY TYPE: County or statistically equivalent entity
ST: Wisconsin (55)

INDEX OR PARENT SHEET #: 008
INSET SHEET #: 000000

2020 COUNTY REF MAP (PARENT)

5340255083000000080000 0

All legal boundaries and names are as reported through the 2020 Boundary and Annexation Survey (BAS) and Boundary Validation Program (BVP). The boundaries shown on this map are for Census Bureau statistical data collection and tabulation purposes only; their depiction and designation for statistical purposes does not constitute a determination of jurisdictional authority or rights of ownership or entitlement.

Data Source: U.S. Census Bureau's MAF/TIGER database (TAB20), November 2020
Created by Geography Division: December 09, 2020

U.S. DEPARTMENT OF COMMERCE U.S. Census Bureau

Projection: Albers Equal Area Conic
Datum: NAD 83
Spheroid: GRS 80
1st Standard Parallel: 43 18 27
2nd Standard Parallel: 46 30 33
Central Meridian: -89 34 05
Latitude of Projection's Origin: 42 30 25
False Easting: 0
False Northing: 0

0 0.9 1.8 2.7 3.6 4.5 Kilometers
0 0.6 1.2 1.8 2.4 3 Miles
The plotted map scale is 1:32,000

N W E S

Boundary and Annexation Survey (BAS) ID: 25508300000
BAS Submission Deadline: March 1, 2021

PDF versions of the BAS maps are available at:
www.census.gov/programs-surveys/bas/geographies.html

For more information, or to request additional maps, please email geo.bas@census.gov, call 1-800-972-5651, or visit www.census.gov/programs-surveys/bas.html.

United States Census Bureau

GOVERNMENTAL UNIT REFERENCE MAP (2020): Oconto County, WI

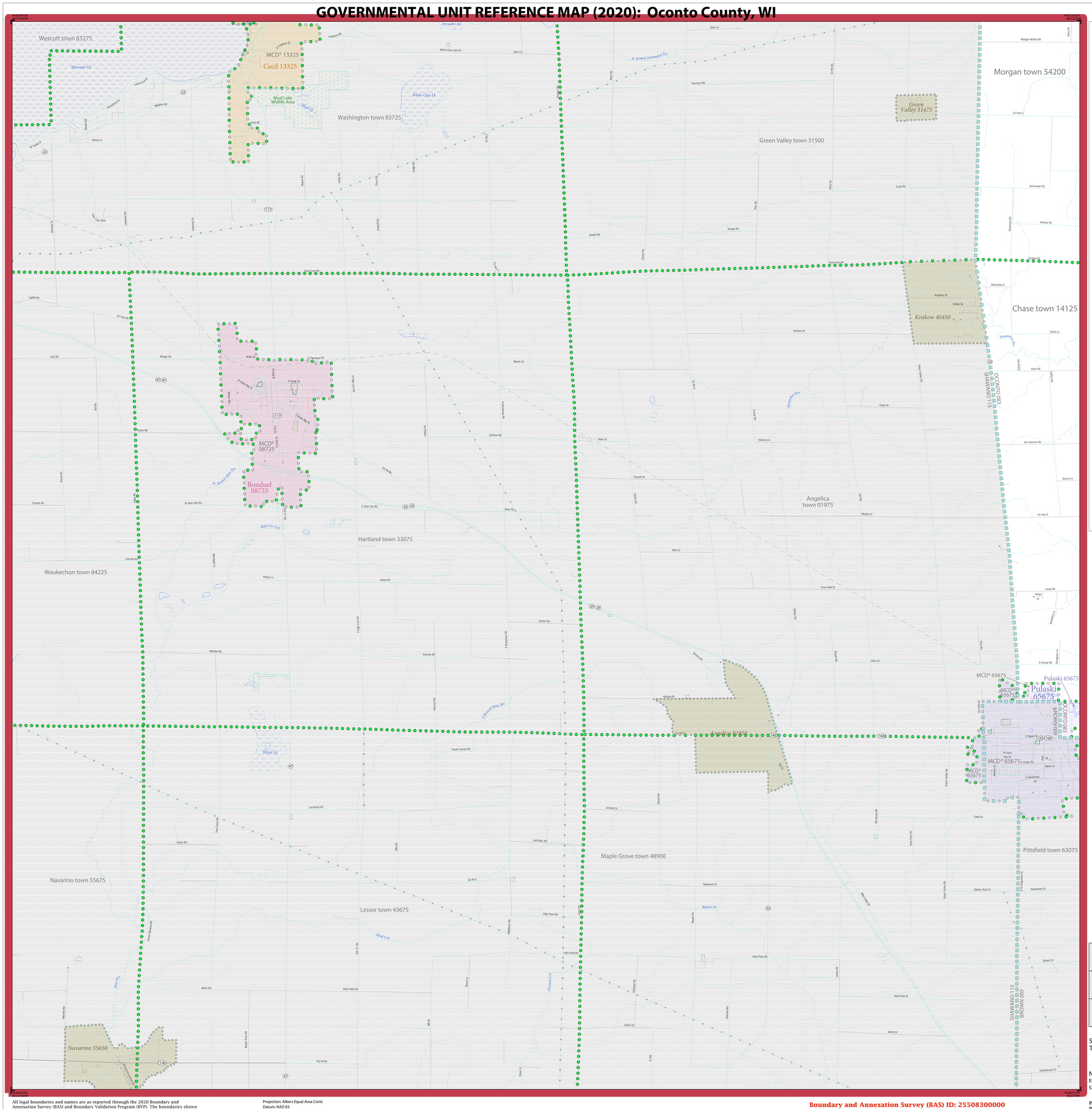

LEGEND

SYMBOL DESCRIPTION	SYMBOL	LABEL STYLE
Federal American Indian Reservation		L'ANSE RESERVATION (TA 1880)
Off-Reservation Trust Land		T1880
American Indian Tribal Subdivision		SHONTO (620)
Alaska Native Regional Corporation (ANRC)		*NANA ANRC 52120*
State (or statistically equivalent entity)		NEW YORK 36
County (or statistically equivalent entity)		ERIE 029
Minor Civil Division (MCD)[1]		Lee town 41460
Census County Division (CCD)[2]		*Jemez CCD 91650*
Consolidated City		MILFORD 47500
Incorporated Place[3]		Davis 18100
Census Designated Place (CDP)[2]		*Cochiti 16560*

DESCRIPTION	SYMBOL	DESCRIPTION	SYMBOL
Interstate	5	Water Body	Pleasant Lake
U.S. Highway	2	Swamp or Marsh	Okefenokee Swamp
State Highway	4	Glacier	Bering Glacier
Other Road	Marsh Ln	Airport, Airfield, or Helicopter Landing Pad	Dönärd Airport
Cul-de-sac		College or University	Coll/Univ
Circle		Military	Fort Belvoir
Geographic Offset or Corridor		Prison or Juvenile Detention Center	P/JDC
4WD Trail, Stairway, Alley, Walkway, or Ferry		Cemetery	Powell Cmtry
Railroad	Southern RR	Golf Course	Pinehurst GlfCrs
Pipeline or Power Line		National Park or Forest	Yosemite NP
Ridge or Fence		Other Park	St Francis Park
Property Line or Nonvisible Boundary		Outside Subject Area	
Perennial Stream	Tumbling Cr	Inset Area	A1
Intermittent Stream	Piney Cr		
Mountain Peak or Hill	Mt. Baker		

Where state, county, and/or MCD/CCD boundaries coincide, the map shows the boundary symbol for only the highest-ranking of these boundaries. Where American Indian reservation and American Indian tribal subdivision boundaries coincide, the map shows only the American Indian reservation boundaries.

Entity names are followed by either their FIPS code or census code; parentheses indicate a census code.

1 'MCD*' indicates a false MCD. These are for Census Bureau use only.

2 The CCD and CDP boundaries represent statistical entities only and are not updated through the BAS.

3 Incorporated place name color corresponds to the incorporated place fill color.

Due to space limitations, some road names, along with other feature and geography names on the map, may not be shown.

The Census Bureau stores primary and alternate road names, but only primary road names are used to label the roads on these maps.

Key to Adjacent Sheets

	6	7
	9	10

Sheet Location within Entity

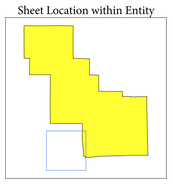

Sheet 9 of 11 PARENT sheets
Total Sheets: 17 (Index 1; Parent 11; Inset 5)

NAME: Oconto County (083)
ENTITY TYPE: County or statistically equivalent entity
ST: Wisconsin (55)

INDEX OR PARENT SHEET #: 009
INSET SHEET #: 000000

2020 COUNTY REF MAP (PARENT)

5340255083000000009000000

All legal boundaries and names are as reported through the 2020 Boundary and Annexation Survey (BAS) and Boundary Validation Program (BVP). The boundaries shown on this map are for Census Bureau statistical data collection and tabulation purposes only; their depiction and designation for statistical purposes does not constitute a determination of jurisdictional authority or rights of ownership or entitlement.

Data Source: U.S. Census Bureau's MAF/TIGER database (TAB20), November 2020
Created by Geography Division: December 09, 2020

U.S. DEPARTMENT OF COMMERCE U.S. Census Bureau

Projection: Albers Equal Area Conic
Datum: NAD 83
Spheroid: GRS 80
1st Standard Parallel: 43 18 27
2nd Standard Parallel: 46 30 33
Central Meridian: -89 34 05
Latitude of Projection's Origin: 42 30 25
False Easting: 0
False Northing: 0

0 0.9 1.8 2.7 3.6 4.5 Kilometers
0 0.6 1.2 1.8 2.4 3 Miles
The plotted map scale is 1:32,000

N W E S

Boundary and Annexation Survey (BAS) ID: 25508300000
BAS Submission Deadline: March 1, 2021

PDF versions of the BAS maps are available at: www.census.gov/programs-surveys/bas/geographies.html

For more information, or to request additional maps, please email geo.bas@census.gov, call 1-800-972-5651, or visit www.census.gov/programs-surveys/bas.html.

United States Census Bureau

GOVERNMENTAL UNIT REFERENCE MAP (2020): Oconto County, WI

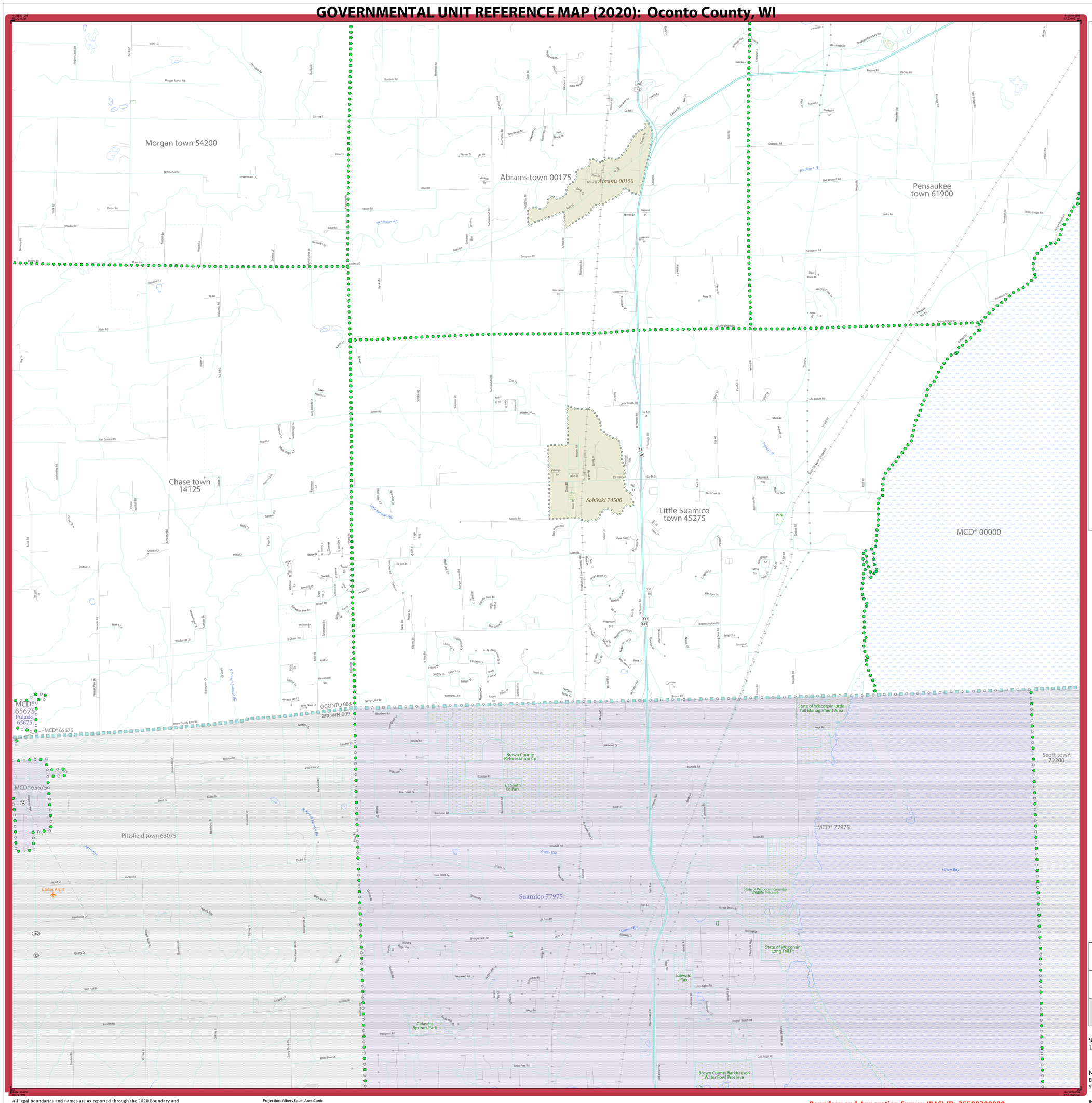

LEGEND

SYMBOL DESCRIPTION	SYMBOL	LABEL STYLE
Federal American Indian Reservation		L'ANSE RESERVATION (TA 1880)
Off-Reservation Trust Land		T1880
American Indian Tribal Subdivision		SHONTO (620)
Alaska Native Regional Corporation (ANRC)		NANA ANRC 52120
State (or statistically equivalent entity)		NEW YORK 36
County (or statistically equivalent entity)		ERIE 029
Minor Civil Division (MCD)[1]		Lee town 41460
Census County Division (CCD)[2]		Jemez CCD 91650
Consolidated City		MILFORD 47500
Incorporated Place[3]		Davis 18100
Census Designated Place (CDP)[2]		Cochiti 16560

DESCRIPTION	SYMBOL	DESCRIPTION	SYMBOL
Interstate	5	Water Body	Pleasant Lake
U.S. Highway	2	Swamp or Marsh	Okefenokee Swamp
State Highway	4	Glacier	Bering Glacier
Other Road	Marsh Ln	Airport, Airfield, or Helicopter Landing Pad	Dinard Airport
Cul-de-sac		College or University	Coll/Univ
Circle		Military	Fort Belvoir
Geographic Offset or Corridor		Prison or Juvenile Detention Center	PJ/JDC
4WD Trail, Stairway, Alley, Walkway, or Ferry		Cemetery	Powell Cmtry
Railroad	Southern RR	Golf Course	Pinehurst Gl/Crs
Pipeline or Power Line		National Park or Forest	Yosemite NP
Ridge or Fence		Other Park	St Francis Park
Property Line or Nonvisible Boundary		Outside Subject Area	
Perennial Stream	Tumbling Cr	Inset Area	A1
Intermittent Stream	Piney Cr		
Mountain Peak or Hill	Mt. Boker		

Where state, county, and/or MCD/CCD boundaries coincide, the map shows the boundary symbol for only the highest-ranking of these boundaries. Where American Indian reservation and American Indian tribal subdivision boundaries coincide, the map shows only the American Indian reservation boundaries.

Entity names are followed by either their FIPS code or census code; parentheses indicate a census code.

1 'MCD*' indicates a false MCD. These are for Census Bureau use only.

2 The CCD and CDP boundaries represent statistical entities only and are not updated through the BAS.

3 Incorporated place name color corresponds to the incorporated place fill color.

Due to space limitations, some road names, along with other feature and geography names on the map, may not be shown.

The Census Bureau stores primary and alternate road names, but only primary road names are used to label the roads on these maps.

Key to Adjacent Sheets

6	7	8
9	10	11

Sheet Location within Entity

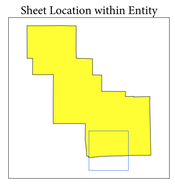

Sheet 10 of 11 PARENT sheets
Total Sheets: 17 (Index 1; Parent 11; Inset 5)

NAME: Oconto County (083)
ENTITY TYPE: County or statistically equivalent entity
ST: Wisconsin (55)

INDEX OR PARENT SHEET #: 010
INSET SHEET #: 000000

2020 COUNTY REF MAP (PARENT)

5340255083000000100000000

All legal boundaries and names are as reported through the 2020 Boundary and Annexation Survey (BAS) and Boundary Validation Program (BVP). The boundaries shown on this map are for Census Bureau statistical data collection and tabulation purposes only; their depiction and designation for statistical purposes does not constitute a determination of jurisdictional authority or rights of ownership or entitlement.

Data Source: U.S. Census Bureau's MAF/TIGER database (TAB20), November 2020
Created by Geography Division: December 09, 2020

U.S. DEPARTMENT OF COMMERCE U.S. Census Bureau

Projection: Albers Equal Area Conic
Datum: NAD 83
Spheroid: GRS 80
1st Standard Parallel: 43 18 27
2nd Standard Parallel: 46 30 33
Central Meridian: -89 34 05
Latitude of Projection's Origin: 42 30 25
False Easting: 0
False Northing: 0

0 0.9 1.8 2.7 3.6 4.5 Kilometers
0 0.6 1.2 1.8 2.4 3 Miles
The plotted map scale is 1:32,000

N W E S

Boundary and Annexation Survey (BAS) ID: 25508300000
BAS Submission Deadline: March 1, 2021

PDF versions of the BAS maps are available at:
www.census.gov/programs-surveys/bas/geographies.html

For more information, or to request additional maps, please email geo.bas@census.gov, call 1-800-972-5651, or visit www.census.gov/programs-surveys/bas.html.

United States Census Bureau

GOVERNMENTAL UNIT REFERENCE MAP (2020): Oconto County, WI

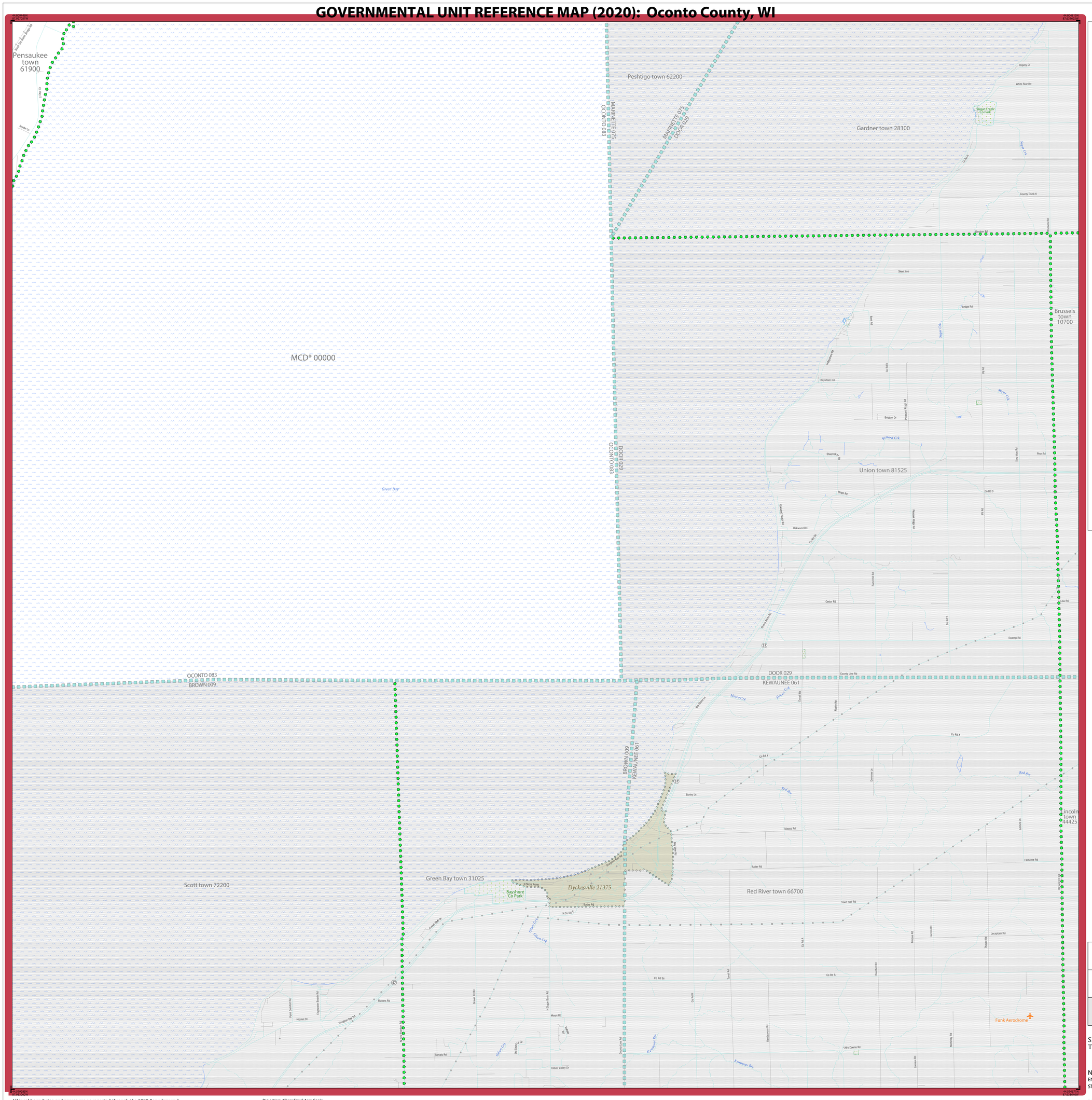

LEGEND

SYMBOL DESCRIPTION	SYMBOL	LABEL STYLE
Federal American Indian Reservation		L'ANSE RESERVATION (TA 1880)
Off-Reservation Trust Land		T1880
American Indian Tribal Subdivision		SHONTO (620)
Alaska Native Regional Corporation (ANRC)		NANA ANRC 52120
State (or statistically equivalent entity)		NEW YORK 36
County (or statistically equivalent entity)		ERIE 029
Minor Civil Division (MCD)[1]		Lee town 41460
Census County Division (CCD)[2]		Jemez CCD 91650
Consolidated City		MILFORD 47500
Incorporated Place[3]		Davis 18100
Census Designated Place (CDP)[2]		Cochiti 16560

DESCRIPTION	SYMBOL
Interstate	5
U.S. Highway	2
State Highway	4
Other Road	Marsh Ln
Cul-de-sac	
Circle	
Geographic Offset or Corridor	
4WD Trail, Stairway, Alley, Walkway, or Ferry	
Railroad	Southern RR
Pipeline or Power Line	
Ridge or Fence	
Property Line or Nonvisible Boundary	
Perennial Stream	Tumbling Cr
Intermittent Stream	Piney Cr
Mountain Peak or Hill	Mt. Baker

DESCRIPTION	SYMBOL
Water Body	Pleasant Lake
Swamp or Marsh	Okefenokee Swamp
Glacier	Bering Glacier
Airport, Airfield, or Helicopter Landing Pad	Dönärd Airport
College or University	Coll/Univ
Military	Fort Belvoir
Prison or Juvenile Detention Center	P/JDC
Cemetery	Powell Cmtry
Golf Course	Pinehurst GlfCrs
National Park or Forest	Yosemite NP
Other Park	St Francis Park
Outside Subject Area	
Inset Area	A1

Where state, county, and/or MCD/CCD boundaries coincide, the map shows the boundary symbol for only the highest-ranking of these boundaries. Where American Indian reservation and American Indian tribal subdivision boundaries coincide, the map shows only the American Indian reservation boundaries.

Entity names are followed by either their FIPS code or census code; parentheses indicate a census code.

1 "MCD*" indicates a false MCD. These are for Census Bureau use only.

2 The CCD and CDP boundaries represent statistical entities only and are not updated through the BAS.

3 Incorporated place name color corresponds to the incorporated place fill color.

Due to space limitations, some road names, along with other feature and geography names on the map, may not be shown.

The Census Bureau stores primary and alternate road names, but only primary road names are used to label the roads on these maps.

Key to Adjacent Sheets

7	8	
10	11	

Sheet Location within Entity

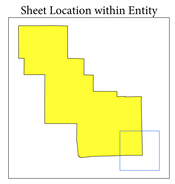

Sheet 11 of 11 PARENT sheets
Total Sheets: 17 (Index 1; Parent 11; Inset 5)

NAME: Oconto County (083)
ENTITY TYPE: County or statistically equivalent entity
ST: Wisconsin (55)

INDEX OR PARENT SHEET #: 011
INSET SHEET #: 000000

2020 COUNTY REF MAP (PARENT)

5340255083000000110000 00

All legal boundaries and names are as reported through the 2020 Boundary and Annexation Survey (BAS) and Boundary Validation Program (BVP). The boundaries shown on this map are for Census Bureau statistical data collection and tabulation purposes only; their depiction and designation for statistical purposes does not constitute a determination of jurisdictional authority or rights of ownership or entitlement.

Data Source: U.S. Census Bureau's MAF/TIGER database (TAB20), November 2020
Created by Geography Division: December 09, 2020

U.S. DEPARTMENT OF COMMERCE U.S. Census Bureau

Projection: Albers Equal Area Conic
Datum: NAD 83
Spheroid: GRS 80
1st Standard Parallel: 43 18 27
2nd Standard Parallel: 46 30 33
Central Meridian: -89 34 05
Latitude of Projection's Origin: 42 30 25
False Easting: 0
False Northing: 0

0 0.9 1.8 2.7 3.6 4.5 Kilometers
0 0.6 1.2 1.8 2.4 3 Miles
The plotted map scale is 1:32,000

N W E S

Boundary and Annexation Survey (BAS) ID: 25508300000
BAS Submission Deadline: March 1, 2021

PDF versions of the BAS maps are available at:
www.census.gov/programs-surveys/bas/geographies.html

For more information, or to request additional maps, please email geo.bas@census.gov, call 1-800-972-5651, or visit www.census.gov/programs-surveys/bas.html.

United States Census Bureau

GOVERNMENTAL UNIT REFERENCE MAP (2020): Oconto County, WI

LEGEND

SYMBOL DESCRIPTION	SYMBOL	LABEL STYLE
Federal American Indian Reservation		L'ANSE RESERVATION (TA 1880)
Off-Reservation Trust Land		T1880
American Indian Tribal Subdivision		SHONTO (620)
Alaska Native Regional Corporation (ANRC)		*NANA ANRC 52120*
State (or statistically equivalent entity)		NEW YORK 36
County (or statistically equivalent entity)		ERIE 029
Minor Civil Division (MCD)[1]		Lee town 41460
Census County Division (CCD)[2]		*Jemez CCD 91650*
Consolidated City		MILFORD 47500
Incorporated Place[3]		Davis 18100
Census Designated Place (CDP)[2]		*Cochiti 16560*

DESCRIPTION	SYMBOL	DESCRIPTION	SYMBOL
Interstate	5	Water Body	*Pleasant Lake*
U.S. Highway	2	Swamp or Marsh	*Okefenokee Swamp*
State Highway	4	Glacier	*Bering Glacier*
Other Road	Marsh Ln	Airport, Airfield, or Helicopter Landing Pad	Dönärd Airfield
Cul-de-sac		College or University	Coll/Univ
Circle		Military	Fort Belvoir
Geographic Offset or Corridor		Prison or Juvenile Detention Center	PJ/DC
4WD Trail, Stairway, Alley, Walkway, or Ferry		Cemetery	Powell Cmtry
Railroad	Southern RR	Golf Course	Pinehurst GlfCrs
Pipeline or Power Line		National Park or Forest	Yosemite NP
Ridge or Fence		Other Park	St Francis Park
Property Line or Nonvisible Boundary		Outside Subject Area	
Perennial Stream	*Tumbling Cr*	Inset Area	A1
Intermittent Stream	*Piney Cr*		
Mountain Peak or Hill	*Mt. Baker*		

Where state, county, and/or MCD/CCD boundaries coincide, the map shows the boundary symbol for only the highest-ranking of these boundaries. Where American Indian reservation and American Indian tribal subdivision boundaries coincide, the map shows only the American Indian reservation boundaries.

Entity names are followed by either their FIPS code or census code; parentheses indicate a census code.

1 'MCD*' indicates a false MCD. These are for Census Bureau use only.

2 The CCD and CDP boundaries represent statistical entities only and are not updated through the BAS.

3 Incorporated place name color corresponds to the incorporated place fill color.

Due to space limitations, some road names, along with other feature and geography names on the map, may not be shown.

The Census Bureau stores primary and alternate road names, but only primary road names are used to label the roads on these maps.

Sheet Location within Entity

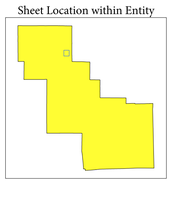

Sheet A1 of 5 INSET sheets
Total Sheets: 17 (Index 1; Parent 11; Inset 5)

NAME: Oconto County (083)
ENTITY TYPE: County or statistically equivalent entity
ST: Wisconsin (55)

INDEX OR PARENT SHEET #: 002
INSET SHEET #: 006501

2020 COUNTY REF MAP (INSET)
5340255083000000002006501

All legal boundaries and names are as reported through the 2020 Boundary and Annexation Survey (BAS) and Boundary Validation Program (BVP). The boundaries shown on this map are for Census Bureau statistical data collection and tabulation purposes only; their depiction and designation for statistical purposes does not constitute a determination of jurisdictional authority or rights of ownership or entitlement.

Data Source: U.S. Census Bureau's MAF/TIGER database (TAB20), November 2020
Created by Geography Division: December 09, 2020

U.S. DEPARTMENT OF COMMERCE U.S. Census Bureau

Projection: Albers Equal Area Conic
Datum: NAD 83
Spheroid: GRS 80
1st Standard Parallel: 43 18 27
2nd Standard Parallel: 46 30 33
Central Meridian: -89 34 05
Latitude of Projection's Origin: 42 30 25
False Easting: 0
False Northing: 0

0 0.1 0.2 0.3 0.4 0.5 Kilometers
0 466 932 1,398 1,864 2,330 Feet
The plotted map scale is 1:4,375
1 mile = 5,280 feet

N W E S

Boundary and Annexation Survey (BAS) ID: 25508300000
BAS Submission Deadline: March 1, 2021

PDF versions of the BAS maps are available at:
www.census.gov/programs-surveys/bas/geographies.html

For more information, or to request additional maps, please email geo.bas@census.gov, call 1-800-972-5651, or visit www.census.gov/programs-surveys/bas.html.

United States Census Bureau

GOVERNMENTAL UNIT REFERENCE MAP (2020): Oconto County, WI

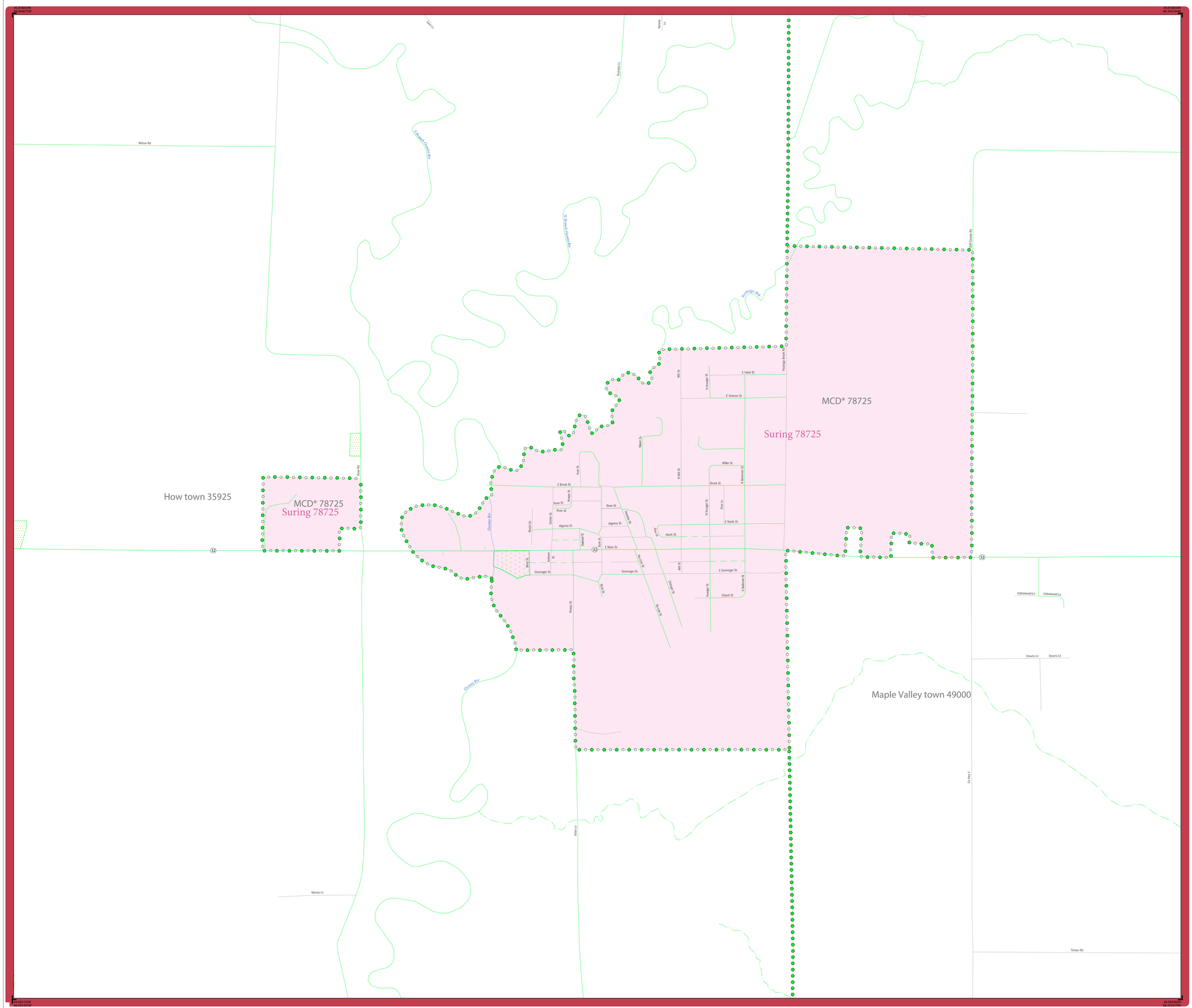

LEGEND

SYMBOL DESCRIPTION	SYMBOL	LABEL STYLE
Federal American Indian Reservation		L'ANSE RESERVATION (TA 1880)
Off-Reservation Trust Land		T1880
American Indian Tribal Subdivision		SHONTO (620)
Alaska Native Regional Corporation (ANRC)		*NANA ANRC 52120*
State (or statistically equivalent entity)		NEW YORK 36
County (or statistically equivalent entity)		ERIE 029
Minor Civil Division (MCD)[1]		Lee town 41460
Census County Division (CCD)[2]		*Jemez CCD 91650*
Consolidated City		MILFORD 47500
Incorporated Place[3]		Davis 18100
Census Designated Place (CDP)[2]		*Cochiti 16560*

DESCRIPTION	SYMBOL	DESCRIPTION	SYMBOL
Interstate	5	Water Body	*Pleasant Lake*
U.S. Highway	2	Swamp or Marsh	*Okefenokee Swamp*
State Highway	4	Glacier	*Bering Glacier*
Other Road	Marsh Ln	Airport, Airfield, or Helicopter Landing Pad	Dönärd Airfield
Cul-de-sac		College or University	Coll/Univ
Circle		Military	Fort Belvoir
Geographic Offset or Corridor		Prison or Juvenile Detention Center	PJDC
4WD Trail, Stairway, Alley, Walkway, or Ferry		Cemetery	Powell Cmtry
Railroad	Southern RR	Golf Course	Pinehurst GlfCrs
Pipeline or Power Line		National Park or Forest	Yosemite NP
Ridge or Fence		Other Park	St Francis Park
Property Line or Nonvisible Boundary		Outside Subject Area	
Perennial Stream	*Tumbling Cr*	Inset Area	A1
Intermittent Stream	*Piney Cr*		
Mountain Peak or Hill	*Mt. Baker*		

Where state, county, and/or MCD/CCD boundaries coincide, the map shows the boundary symbol for only the highest-ranking of these boundaries. Where American Indian reservation and American Indian tribal subdivision boundaries coincide, the map shows only the American Indian reservation boundaries.

Entity names are followed by either their FIPS code or census code; parentheses indicate a census code.

1 'MCD*' indicates a false MCD. These are for Census Bureau use only.

2 The CCD and CDP boundaries represent statistical entities only and are not updated through the BAS.

3 Incorporated place name color corresponds to the incorporated place fill color.

Due to space limitations, some road names, along with other feature and geography names on the map, may not be shown.

The Census Bureau stores primary and alternate road names, but only primary road names are used to label the roads on these maps.

Sheet Location within Entity

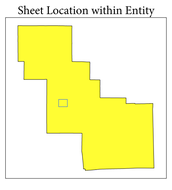

Sheet B1 of 5 INSET sheets
Total Sheets: 17 (Index 1; Parent 11; Inset 5)

NAME: Oconto County (083)
ENTITY TYPE: County or statistically equivalent entity
ST: Wisconsin (55)

INDEX OR PARENT SHEET #: 006
INSET SHEET #: 006601

2020 COUNTY REF MAP (INSET)

5340255083000000006006601

All legal boundaries and names are as reported through the 2020 Boundary and Annexation Survey (BAS) and Boundary Validation Program (BVP). The boundaries shown on this map are for Census Bureau statistical data collection and tabulation purposes only; their depiction and designation for statistical purposes does not constitute a determination of jurisdictional authority or rights of ownership or entitlement.

Data Source: U.S. Census Bureau's MAF/TIGER database (TAB20), November 2020
Created by Geography Division: December 09, 2020

U.S. DEPARTMENT OF COMMERCE U.S. Census Bureau

Projection: Albers Equal Area Conic
Datum: NAD 83
Spheroid: GRS 80
1st Standard Parallel: 43 18 27
2nd Standard Parallel: 46 30 33
Central Meridian: -89 34 05
Latitude of Projection's Origin: 42 30 25
False Easting: 0
False Northing: 0

0 0.1 0.2 0.3 0.4 0.5 Kilometers
0 0.1 0.2 0.3 0.4 0.5 Miles
The plotted map scale is 1:6,573

N W E S

Boundary and Annexation Survey (BAS) ID: 25508300000
BAS Submission Deadline: March 1, 2021

PDF versions of the BAS maps are available at:
www.census.gov/programs-surveys/bas/geographies.html

For more information, or to request additional maps, please email geo.bas@census.gov, call 1-800-972-5651, or visit www.census.gov/programs-surveys/bas.html.

United States Census Bureau

GOVERNMENTAL UNIT REFERENCE MAP (2020): Oconto County, WI

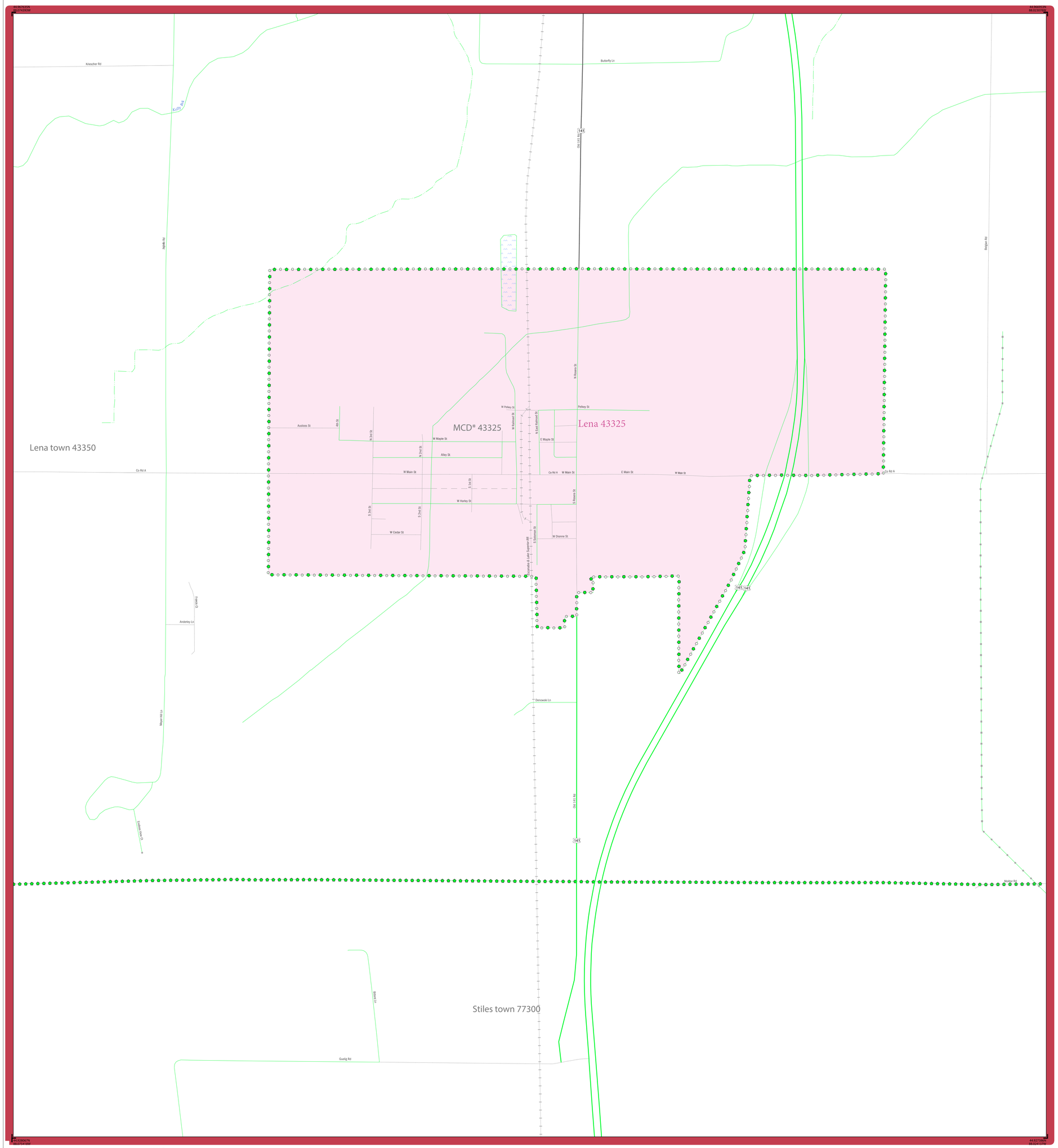

LEGEND

SYMBOL DESCRIPTION	SYMBOL	LABEL STYLE
Federal American Indian Reservation		L'ANSE RESERVATION (TA 1880)
Off-Reservation Trust Land		T1880
American Indian Tribal Subdivision		SHONTO (620)
Alaska Native Regional Corporation (ANRC)		*NANA ANRC 52120*
State (or statistically equivalent entity)		NEW YORK 36
County (or statistically equivalent entity)		ERIE 029
Minor Civil Division (MCD)[1]		Lee town 41460
Census County Division (CCD)[2]		*Jemez CCD 91650*
Consolidated City		MILFORD 47500
Incorporated Place[3]		Davis 18100
Census Designated Place (CDP)[2]		*Cochiti 16560*

DESCRIPTION	SYMBOL	DESCRIPTION	SYMBOL
Interstate	5	Water Body	*Pleasant Lake*
U.S. Highway	2	Swamp or Marsh	*Okefenokee Swamp*
State Highway	4	Glacier	*Bering Glacier*
Other Road	Marsh Ln	Airport, Airfield, or Helicopter Landing Pad	Dönärd Airfield
Cul-de-sac		College or University	Coll/Univ
Circle		Military	Fort Belvoir
Geographic Offset or Corridor		Prison or Juvenile Detention Center	P/JDC
4WD Trail, Stairway, Alley, Walkway, or Ferry		Cemetery	Powell Cmtry
Railroad	Southern RR	Golf Course	Pinehurst GlfCrs
Pipeline or Power Line		National Park or Forest	Yosemite NP
Ridge or Fence		Other Park	St Francis Park
Property Line or Nonvisible Boundary		Outside Subject Area	
Perennial Stream	*Tumbling Cr*	Inset Area	A1
Intermittent Stream	*Piney Cr*		
Mountain Peak or Hill	*Mt. Baker*		

Where state, county, and/or MCD/CCD boundaries coincide, the map shows the boundary symbol for only the highest-ranking of these boundaries. Where American Indian reservation and American Indian tribal subdivision boundaries coincide, the map shows only the American Indian reservation boundaries.

Entity names are followed by either their FIPS code or census code; parentheses indicate a census code.

1 'MCD*' indicates a false MCD. These are for Census Bureau use only.

2 The CCD and CDP boundaries represent statistical entities only and are not updated through the BAS.

3 Incorporated place name color corresponds to the incorporated place fill color.

Due to space limitations, some road names, along with other feature and geography names on the map, may not be shown.

The Census Bureau stores primary and alternate road names, but only primary road names are used to label the roads on these maps.

Sheet Location within Entity

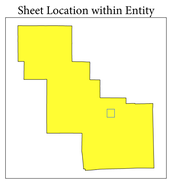

Sheet C1 of 5 INSET sheets
Total Sheets: 17 (Index 1; Parent 11; Inset 5)

NAME: Oconto County (083)
ENTITY TYPE: County or statistically equivalent entity
ST: Wisconsin (55)

INDEX OR PARENT SHEET #: 007
INSET SHEET #: 006701

2020 COUNTY REF MAP (INSET)

5340255083000000007006701

All legal boundaries and names are as reported through the 2020 Boundary and Annexation Survey (BAS) and Boundary Validation Program (BVP). The boundaries shown on this map are for Census Bureau statistical data collection and tabulation purposes only; their depiction and designation for statistical purposes does not constitute a determination of jurisdictional authority or rights of ownership or entitlement.

Data Source: U.S. Census Bureau's MAF/TIGER database (TAB20), November 2020
Created by Geography Division: December 09, 2020

U.S. DEPARTMENT OF COMMERCE U.S. Census Bureau

Projection: Albers Equal Area Conic
Datum: NAD 83
Spheroid: GRS 80
1st Standard Parallel: 43 18 27
2nd Standard Parallel: 46 30 33
Central Meridian: -89 34 05
Latitude of Projection's Origin: 42 30 25
False Easting: 0
False Northing: 0

0 0.1 0.2 0.3 0.4 0.5 Kilometers
0 0.1 0.2 0.3 0.4 0.5 Miles
The plotted map scale is 1:6,211

N W E S

Boundary and Annexation Survey (BAS) ID: 25508300000
BAS Submission Deadline: March 1, 2021

PDF versions of the BAS maps are available at:
www.census.gov/programs-surveys/bas/geographies.html

For more information, or to request additional maps, please email geo.bas@census.gov, call 1-800-972-5651, or visit www.census.gov/programs-surveys/bas.html.

United States Census Bureau

GOVERNMENTAL UNIT REFERENCE MAP (2020): Oconto County, WI

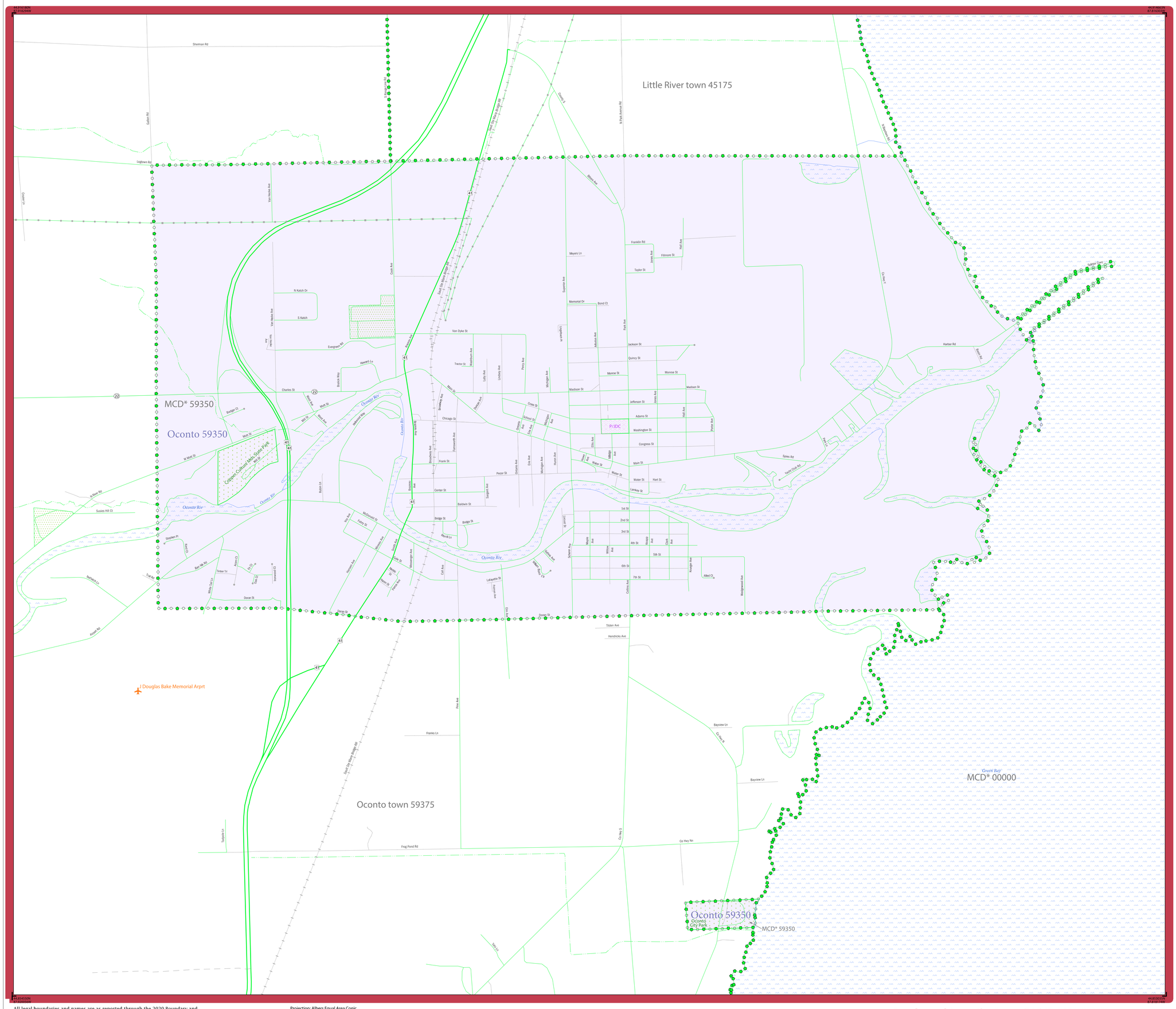
Little River town 45175
MCD* 59350
Oconto 59350
Oconto town 59375
MCD* 00000
Oconto 59350
MCD* 59350
Oconto City Park
Oconto Riv
Oconto Bay
Green Bay
Copper Culture State Park
Douglas Bake Memorial Arprt
PJDC
Coll/Univ
Fort Belvoir
Pleasant Lake
Marsh Ln
Southern RR
Tumbling Cr
Piney Cr
Mt. Baker
Sherman Rd
Lindtown Rd
Van Dyke St
Jackson St
Quincy St
Monroe St
Madison St
Jefferson St
Adams St
Washington St
Congress St
Main St
Water St
Hart St
Lankey St
Pecor St
Center St
Baldwin St
Bridge St
1st St
2nd St
3rd St
4th St
5th St
6th St
7th St
Doran St
Tilden Ave
Hendricks Ave
Frog Pond Rd
Co Hwy NN
Harbor Rd
Bayview Ln
Franklin Rd
Taylor St
Fillmore St
Memorial Dr
Bond Ct
Mayers Ln
Chicago St
Frank St
Van Vlotten Ave
N Katch Dr
S Katch
Evergreen Rd
Howard Ln
Charles St
Mill St
Main St
W Main St
Badger Ct
Susies Hill Ct
Stephen Pl
Lynn Ct
Bear Ski Rd
Timber Trl
Airport Rd
Fairy St
McDougall Dr
Frenks Ln
Tagalak Ln
Spies Rd
Yacht Club Rd
Allied Ct
Lafayette St
Dorian St
Cedar Ave
Pine Ave
Superior Ave
Peak Ave
Hall Ave
Jones Ave
Lincoln Dr
Co Hwy Y
Co Hwy S
Co Hwy E
Co Hwy F
Sand Ridge Rd
Sand Ridge Rd
Sand Ridge Rd

GOVERNMENTAL UNIT REFERENCE MAP (2020): Oconto County, WI

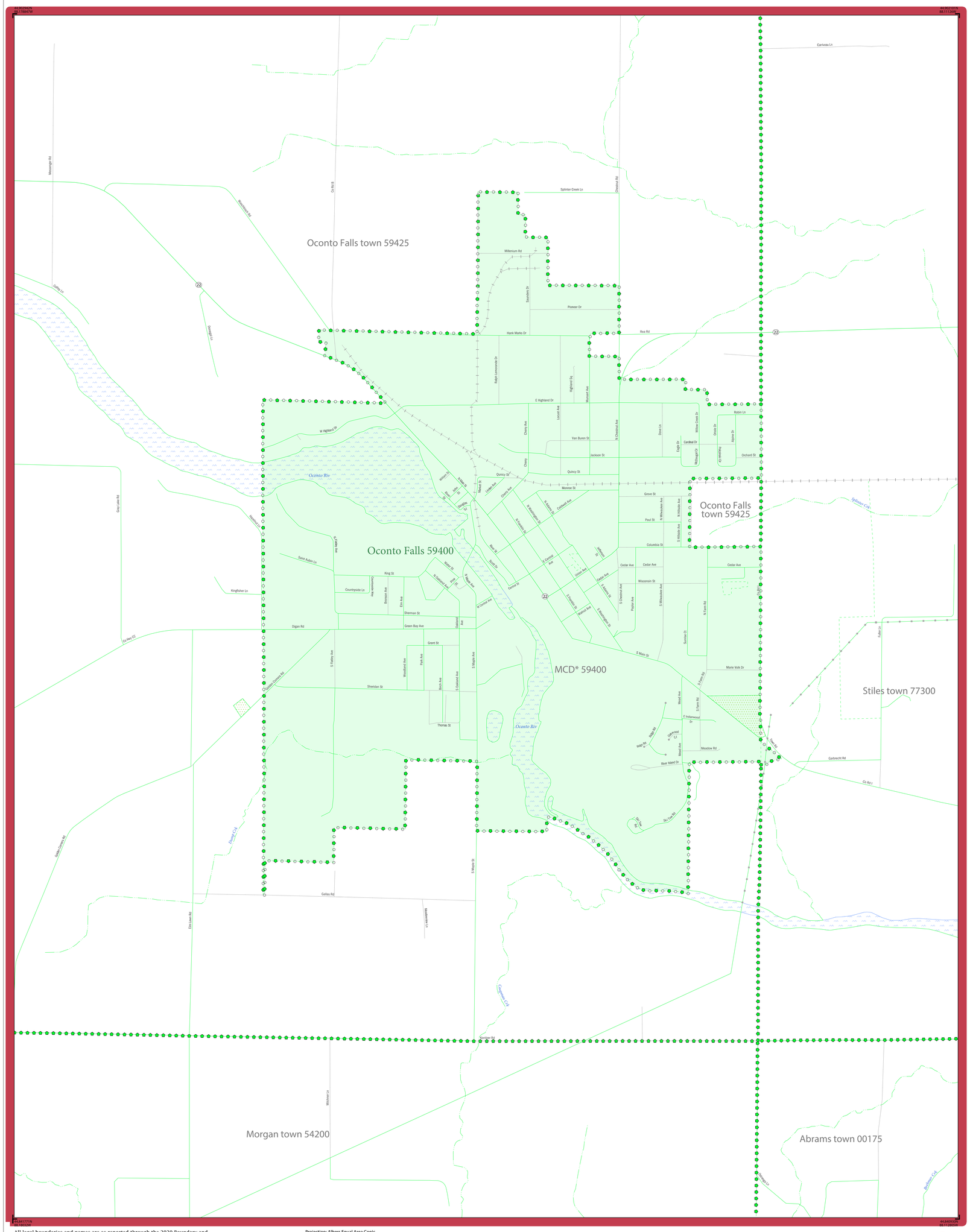
Oconto Falls town 59425
Oconto Falls 59400
Oconto Falls town 59425
MCD* 59400
Stiles town 77300
Morgan town 54200
Abrams town 00175
Oconto Riv
Splinter Crk
Dupont Crk
Cooperstown Crk
Big Suamico Crk
Millennium Rd
Pioneer Dr
Hank Marks Dr
Rea Rd
E Highland Dr
W Highland Dr
Van Buren St
Jackson St
Quincy St
Monroe St
Grove St
Paul St
Columbia St
Cedar Ave
Wisconsin St
S Main St
Marie Volk Dr
Meadow Rd
Garbrecht Rd
Gallas Rd
Kosmer Rd
Milliner Ln
Ellis Lewis Rd
Dalton Corners Rd
Chestnut Corners Rd
Cariveau Ln
Splinter Creek Ln
Chestnut Rd
Co Rd B
Mountain Rd
Brownstown Rd
Celery Ln
Gravel Ln
Gray Lake Rd
Kingfisher Ln
Saint Aubin Ln
Co Hwy DC
Digan Rd
Sheridan St
Thomas St
Green Bay Ave
Grant St
King St
Countryside Ln
Sherman St
Bronson Ave
Elm Ave
Birch Ave
Woodland Ave
Park Ave
S Finley Ave
S Oakland Ave
S Maple Ave
S Main St
N Main St
Cedar St
N Cedar Ave
N Chestnut Ave
N Oakland Ave
N Maple Ave
Water St
Mill St
Brown St
Jefferson St
Quincy St
Elm St
Pine St
Oak St
Cherry Ave
Local Ave
Highland Sq
Muscoot Ave
N Chestnut Ave
Dorse Ln
Eagle Dr
Cardinal Dr
McDougal Dr
Willow Creek Dr
Robin Ln
Orchard St
Pheasant Cir
Alaska Dr
Ralph Lemmonds Dr
Saunders Dr
Sunset Ln
Sunset Cir
Marsh Ln
Mead Ave
E Indianwood Dr
Oakwood Ct
Blue Island Dr
Sky Top Rd
Sky Top Ln
Fallon Ln
Co Rd J
Co Rd I
Co Rd E
Co Rd D
Co Rd C
Co Rd A
Co Hwy CC
Co Hwy E
Co Hwy J
Co Hwy K
Co Hwy M
Co Hwy N
Co Hwy O
Co Hwy P
Co Hwy Q
Co Hwy R
Co Hwy S
Co Hwy T
Co Hwy U
Co Hwy V
Co Hwy W
Co Hwy X
Co Hwy Y
Co Hwy Z
Co Hwy AA
Co Hwy BB
Co Hwy CC
Co Hwy DD
Co Hwy EE
Co Hwy FF
Co Hwy GG
Co Hwy HH
Co Hwy II
Co Hwy JJ
Co Hwy KK
Co Hwy LL
Co Hwy MM
Co Hwy NN
Co Hwy OO
Co Hwy PP
Co Hwy QQ
Co Hwy RR
Co Hwy SS
Co Hwy TT
Co Hwy UU
Co Hwy VV
Co Hwy WW
Co Hwy XX
Co Hwy YY
Co Hwy ZZ
Co Hwy AAA
Co Hwy BBB
Co Hwy CCC
Co Hwy DDD
Co Hwy EEE
Co Hwy FFF
Co Hwy GGG
Co Hwy HHH
Co Hwy III
Co Hwy JJJ
Co Hwy KKK
Co Hwy LLL
Co Hwy MMM
Co Hwy NNN
Co Hwy OOO
Co Hwy PPP
Co Hwy QQQ
Co Hwy RRR
Co Hwy SSS
Co Hwy TTT
Co Hwy UUU
Co Hwy VVV
Co Hwy WWW
Co Hwy XXX
Co Hwy YYY
Co Hwy ZZZ
Co Hwy AAAA
Co Hwy BBBB
Co Hwy CCCC
Co Hwy DDDD
Co Hwy EEEE
Co Hwy FFFF
Co Hwy GGGG
Co Hwy HHHH
Co Hwy IIII
Co Hwy JJJJ
Co Hwy KKKK
Co Hwy LLLL
Co Hwy MMMM
Co Hwy NNNN
Co Hwy OOOO
Co Hwy PPPP
Co Hwy QQQQ
Co Hwy RRRR
Co Hwy SSSS
Co Hwy TTTT
Co Hwy UUUU
Co Hwy VVVV
Co Hwy WWWW
Co Hwy XXXX
Co Hwy YYYY
Co Hwy ZZZZ
Co Hwy AAAAA
Co Hwy BBBBB
Co Hwy CCCCC
Co Hwy DDDDD
Co Hwy EEEEE
Co Hwy FFFFF
Co Hwy GGGGG
Co Hwy HHHHH
Co Hwy IIIII
Co Hwy JJJJJ
Co Hwy KKKKK
Co Hwy LLLLL
Co Hwy MMMMM
Co Hwy NNNNN
Co Hwy OOOOO
Co Hwy PPPPP
Co Hwy QQQQQ
Co Hwy RRRRR
Co Hwy SSSSS
Co Hwy TTTTT
Co Hwy UUUUU
Co Hwy VVVVV
Co Hwy WWWWW
Co Hwy XXXXX
Co Hwy YYYYY
Co Hwy ZZZZZ
Co Hwy AAAAAA
Co Hwy BBBBBB
Co Hwy CCCCCC
Co Hwy DDDDDD
Co Hwy EEEEEE
Co Hwy FFFFFF
Co Hwy GGGGGG
Co Hwy HHHHHH
Co Hwy IIIIII
Co Hwy JJJJJJ
Co Hwy KKKKKK
Co Hwy LLLLLL
Co Hwy MMMMMM
Co Hwy NNNNNN
Co Hwy OOOOOO
Co Hwy PPPPPP
Co Hwy QQQQQQ
Co Hwy RRRRRR
Co Hwy SSSSSS
Co Hwy TTTTTT
Co Hwy UUUUUU
Co Hwy VVVVVV
Co Hwy WWWWWW
Co Hwy XXXXXX
Co Hwy YYYYYY
Co Hwy ZZZZZZ
Co Hwy AAAAAAA
Co Hwy BBBBBBB
Co Hwy CCCCCCC
Co Hwy DDDDDDD
Co Hwy EEEEEEE
Co Hwy FFFFFFF
Co Hwy GGGGGGG
Co Hwy HHHHHHH
Co Hwy IIIIIII
Co Hwy JJJJJJJ
Co Hwy KKKKKKK
Co Hwy LLLLLLL
Co Hwy MMMMMMM
Co Hwy NNNNNNN
Co Hwy OOOOOOO
Co Hwy PPPPPPP
Co Hwy QQQQQQQ
Co Hwy RRRRRRR
Co Hwy SSSSSSS
Co Hwy TTTTTTT
Co Hwy UUUUUUU
Co Hwy VVVVVVV
Co Hwy WWWWWWW
Co Hwy XXXXXXX
Co Hwy YYYYYYY
Co Hwy ZZZZZZZ
Co Hwy AAAAAAAA
Co Hwy BBBBBBBB
Co Hwy CCCCCCCC
Co Hwy DDDDDDDD
Co Hwy EEEEEEEE
Co Hwy FFFFFFFF
Co Hwy GGGGGGGG
Co Hwy HHHHHHHH
Co Hwy IIIIIIII
Co Hwy JJJJJJJJ
Co Hwy KKKKKKKK
Co Hwy LLLLLLLL
Co Hwy MMMMMMMM
Co Hwy NNNNNNNN
Co Hwy OOOOOOOO
Co Hwy PPPPPPPP
Co Hwy QQQQQQQQ
Co Hwy RRRRRRRR
Co Hwy SSSSSSSS
Co Hwy TTTTTTTT
Co Hwy UUUUUUUU
Co Hwy VVVVVVVV
Co Hwy WWWWWWWW
Co Hwy XXXXXXXX
Co Hwy YYYYYYYY
Co Hwy ZZZZZZZZ
Co Hwy AAAAAAAAA
Co Hwy BBBBBBBBB
Co Hwy CCCCCCCCC
Co Hwy DDDDDDDDD
Co Hwy EEEEEEEEE
Co Hwy FFFFFFFFF
Co Hwy GGGGGGGGG
Co Hwy HHHHHHHHH
Co Hwy IIIIIIIII
Co Hwy JJJJJJJJJ
Co Hwy KKKKKKKKK
Co Hwy LLLLLLLLL
Co Hwy MMMMMMMMM
Co Hwy NNNNNNNNN
Co Hwy OOOOOOOOO
Co Hwy PPPPPPPPP
Co Hwy QQQQQQQQQ
Co Hwy RRRRRRRRR
Co Hwy SSSSSSSSS
Co Hwy TTTTTTTTT
Co Hwy UUUUUUUUU
Co Hwy VVVVVVVVV
Co Hwy WWWWWWWWW
Co Hwy XXXXXXXXX
Co Hwy YYYYYYYYY
Co Hwy ZZZZZZZZZ
Co Hwy AAAAAAAAAA
Co Hwy BBBBBBBBBB
Co Hwy CCCCCCCCCC
Co Hwy DDDDDDDDDD
Co Hwy EEEEEEEEEE
Co Hwy FFFFFFFFFF
Co Hwy GGGGGGGGGG
Co Hwy HHHHHHHHHH
Co Hwy IIIIIIIIII
Co Hwy JJJJJJJJJJ
Co Hwy KKKKKKKKKK
Co Hwy LLLLLLLLLL
Co Hwy MMMMMMMMMM
Co Hwy NNNNNNNNNN
Co Hwy OOOOOOOOOO
Co Hwy PPPPPPPPPP
Co Hwy QQQQQQQQQQ
Co Hwy RRRRRRRRRR
Co Hwy SSSSSSSSSS
Co Hwy TTTTTTTTTT
Co Hwy UUUUUUUUUU
Co Hwy VVVVVVVVVV
Co Hwy WWWWWWWWWW
Co Hwy XXXXXXXXXX
Co Hwy YYYYYYYYYY
Co Hwy ZZZZZZZZZZ
Co Hwy AAAAAAAAAAA
Co Hwy BBBBBBBBBBB
Co Hwy CCCCCCCCCCC
Co Hwy DDDDDDDDDDD
Co Hwy EEEEEEEEEEE
Co Hwy FFFFFFFFFFF
Co Hwy GGGGGGGGGGG
Co Hwy HHHHHHHHHHH
Co Hwy IIIIIIIIIIII
Co Hwy JJJJJJJJJJJ
Co Hwy KKKKKKKKKKK
Co Hwy LLLLLLLLLLL
Co Hwy MMMMMMMMMMM
Co Hwy NNNNNNNNNNN
Co Hwy OOOOOOOOOOO
Co Hwy PPPPPPPPPPP
Co Hwy QQQQQQQQQQQ
Co Hwy RRRRRRRRRRR
Co Hwy SSSSSSSSSSS
Co Hwy TTTTTTTTTTT
Co Hwy UUUUUUUUUUU
Co Hwy VVVVVVVVVVV
Co Hwy WWWWWWWWWWW
Co Hwy XXXXXXXXXXX
Co Hwy YYYYYYYYYYY
Co Hwy ZZZZZZZZZZZ
Co Hwy AAAAAAAAAAAA
Co Hwy BBBBBBBBBBBB
Co Hwy CCCCCCCCCCCC
Co Hwy DDDDDDDDDDDD
Co Hwy EEEEEEEEEEEE
Co Hwy FFFFFFFFFFFF
Co Hwy GGGGGGGGGGGG
Co Hwy HHHHHHHHHHHH
Co Hwy IIIIIIIIIIIII
Co Hwy JJJJJJJJJJJJ
Co Hwy KKKKKKKKKKKK
Co Hwy LLLLLLLLLLLL
Co Hwy MMMMMMMMMMMM
Co Hwy NNNNNNNNNNNN
Co Hwy OOOOOOOOOOOO
Co Hwy PPPPPPPPPPPP
Co Hwy QQQQQQQQQQQQ
Co Hwy RRRRRRRRRRRR
Co Hwy SSSSSSSSSSSS
Co Hwy TTTTTTTTTTTT
Co Hwy UUUUUUUUUUUU
Co Hwy VVVVVVVVVVVV
Co Hwy WWWWWWWWWWWW
Co Hwy XXXXXXXXXXXX
Co Hwy YYYYYYYYYYYY
Co Hwy ZZZZZZZZZZZZ
Co Hwy AAAAAAAAAAAAA
Co Hwy BBBBBBBBBBBBB
Co Hwy CCCCCCCCCCCCC
Co Hwy DDDDDDDDDDDDD
Co Hwy EEEEEEEEEEEEE
Co Hwy FFFFFFFFFFFFF
Co Hwy GGGGGGGGGGGGG
Co Hwy HHHHHHHHHHHHH
Co Hwy IIIIIIIIIIIIII
Co Hwy JJJJJJJJJJJJJ
Co Hwy KKKKKKKKKKKKK
Co Hwy LLLLLLLLLLLLL
Co Hwy MMMMMMMMMMMMM
Co Hwy NNNNNNNNNNNNN
Co Hwy OOOOOOOOOOOOO
Co Hwy PPPPPPPPPPPPP
Co Hwy QQQQQQQQQQQQQ
Co Hwy RRRRRRRRRRRRR
Co Hwy SSSSSSSSSSSSS
Co Hwy TTTTTTTTTTTTT
Co Hwy UUUUUUUUUUUUU
Co Hwy VVVVVVVVVVVVV
Co Hwy WWWWWWWWWWWWW
Co Hwy XXXXXXXXXXXXX
Co Hwy YYYYYYYYYYYYY
Co Hwy ZZZZZZZZZZZZZ
Co Hwy AAAAAAAAAAAAAA
Co Hwy BBBBBBBBBBBBBB
Co Hwy CCCCCCCCCCCCCC
Co Hwy DDDDDDDDDDDDDD
Co Hwy EEEEEEEEEEEEEE
Co Hwy FFFFFFFFFFFFFF
Co Hwy GGGGGGGGGGGGGG
Co Hwy HHHHHHHHHHHHHH
Co Hwy IIIIIIIIIIIIIIII
Co Hwy JJJJJJJJJJJJJJ
Co Hwy KKKKKKKKKKKKKK
Co Hwy LLLLLLLLLLLLLL
Co Hwy MMMMMMMMMMMMMM
Co Hwy NNNNNNNNNNNNNN
Co Hwy OOOOOOOOOOOOOO
Co Hwy PPPPPPPPPPPPPP
Co Hwy QQQQQQQQQQQQQQ
Co Hwy RRRRRRRRRRRRRR
Co Hwy SSSSSSSSSSSSSS
Co Hwy TTTTTTTTTTTTTT
Co Hwy UUUUUUUUUUUUUU
Co Hwy VVVVVVVVVVVVVV
Co Hwy WWWWWWWWWWWWWW
Co Hwy XXXXXXXXXXXXXX
Co Hwy YYYYYYYYYYYYYY
Co Hwy ZZZZZZZZZZZZZZ
Co Hwy AAAAAAAAAAAAAAA
Co Hwy BBBBBBBBBBBBBBB
Co Hwy CCCCCCCCCCCCCCC
Co Hwy DDDDDDDDDDDDDDD
Co Hwy EEEEEEEEEEEEEEE
Co Hwy FFFFFFFFFFFFFFF
Co Hwy GGGGGGGGGGGGGGG
Co Hwy HHHHHHHHHHHHHHH
Co Hwy IIIIIIIIIIIIIIIII
Co Hwy JJJJJJJJJJJJJJJ
Co Hwy KKKKKKKKKKKKKKK
Co Hwy LLLLLLLLLLLLLLL
Co Hwy MMMMMMMMMMMMMMM
Co Hwy NNNNNNNNNNNNNNN
Co Hwy OOOOOOOOOOOOOOO
Co Hwy PPPPPPPPPPPPPPP
Co Hwy QQQQQQQQQQQQQQQ
Co Hwy RRRRRRRRRRRRRRR
Co Hwy SSSSSSSSSSSSSSS
Co Hwy TTTTTTTTTTTTTTT
Co Hwy UUUUUUUUUUUUUUU
Co Hwy VVVVVVVVVVVVVVV
Co Hwy WWWWWWWWWWWWWWW
Co Hwy XXXXXXXXXXXXXXX
Co Hwy YYYYYYYYYYYYYYY
Co Hwy ZZZZZZZZZZZZZZZ
Co Hwy AAAAAAAAAAAAAAAA
Co Hwy BBBBBBBBBBBBBBBB
Co Hwy CCCCCCCCCCCCCCCC
Co Hwy DDDDDDDDDDDDDDDD
Co Hwy EEEEEEEEEEEEEEEE
Co Hwy FFFFFFFFFFFFFFFF
Co Hwy GGGGGGGGGGGGGGGG
Co Hwy HHHHHHHHHHHHHHHH
Co Hwy IIIIIIIIIIIIIIIIII
Co Hwy JJJJJJJJJJJJJJJJ
Co Hwy KKKKKKKKKKKKKKKK
Co Hwy LLLLLLLLLLLLLLLL
Co Hwy MMMMMMMMMMMMMMMM
Co Hwy NNNNNNNNNNNNNNNN
Co Hwy OOOOOOOOOOOOOOOO
Co Hwy PPPPPPPPPPPPPPPP
Co Hwy QQQQQQQQQQQQQQQQ
Co Hwy RRRRRRRRRRRRRRRR
Co Hwy SSSSSSSSSSSSSSSS
Co Hwy TTTTTTTTTTTTTTTT
Co Hwy UUUUUUUUUUUUUUUU
Co Hwy VVVVVVVVVVVVVVVV
Co Hwy WWWWWWWWWWWWWWWW
Co Hwy XXXXXXXXXXXXXXXX
Co Hwy YYYYYYYYYYYYYYYY
Co Hwy ZZZZZZZZZZZZZZZZ
Co Hwy AAAAAAAAAAAAAAAAA
Co Hwy BBBBBBBBBBBBBBBBB
Co Hwy CCCCCCCCCCCCCCCCC
Co Hwy DDDDDDDDDDDDDDDDD
Co Hwy EEEEEEEEEEEEEEEEE
Co Hwy FFFFFFFFFFFFFFFFF
Co Hwy GGGGGGGGGGGGGGGGG
Co Hwy HHHHHHHHHHHHHHHHH
Co Hwy IIIIIIIIIIIIIIIIIII
Co Hwy JJJJJJJJJJJJJJJJJ
Co Hwy KKKKKKKKKKKKKKKKK
Co Hwy LLLLLLLLLLLLLLLLL
Co Hwy MMMMMMMMMMMMMMMMM
Co Hwy NNNNNNNNNNNNNNNNN
Co Hwy OOOOOOOOOOOOOOOOO
Co Hwy PPPPPPPPPPPPPPPPP
Co Hwy QQQQQQQQQQQQQQQQQ
Co Hwy RRRRRRRRRRRRRRRRR
Co Hwy SSSSSSSSSSSSSSSSS
Co Hwy TTTTTTTTTTTTTTTTT
Co Hwy UUUUUUUUUUUUUUUUU
Co Hwy VVVVVVVVVVVVVVVVV
Co Hwy WWWWWWWWWWWWWWWWW
Co Hwy XXXXXXXXXXXXXXXXX
Co Hwy YYYYYYYYYYYYYYYYY
Co Hwy ZZZZZZZZZZZZZZZZZ
Co Hwy AAAAAAAAAAAAAAAAAA
Co Hwy BBBBBBBBBBBBBBBBBB
Co Hwy CCCCCCCCCCCCCCCCCC
Co Hwy DDDDDDDDDDDDDDDDDD
Co Hwy EEEEEEEEEEEEEEEEEE
Co Hwy FFFFFFFFFFFFFFFFFF
Co Hwy GGGGGGGGGGGGGGGGGG
Co Hwy HHHHHHHHHHHHHHHHHH
Co Hwy IIIIIIIIIIIIIIIIIIII
Co Hwy JJJJJJJJJJJJJJJJJJ
Co Hwy KKKKKKKKKKKKKKKKKK
Co Hwy LLLLLLLLLLLLLLLLLL
Co Hwy MMMMMMMMMMMMMMMMMM
Co Hwy NNNNNNNNNNNNNNNNNN
Co Hwy OOOOOOOOOOOOOOOOOO
Co Hwy PPPPPPPPPPPPPPPPPP
Co Hwy QQQQQQQQQQQQQQQQQQ
Co Hwy RRRRRRRRRRRRRRRRRR
Co Hwy SSSSSSSSSSSSSSSSSS
Co Hwy TTTTTTTTTTTTTTTTTT
Co Hwy UUUUUUUUUUUUUUUUUU
Co Hwy VVVVVVVVVVVVVVVVVV
Co Hwy WWWWWWWWWWWWWWWWWW
Co Hwy XXXXXXXXXXXXXXXXXX
Co Hwy YYYYYYYYYYYYYYYYYY
Co Hwy ZZZZZZZZZZZZZZZZZZ
Co Hwy AAAAAAAAAAAAAAAAAAA
Co Hwy BBBBBBBBBBBBBBBBBBB
Co Hwy CCCCCCCCCCCCCCCCCCC
Co Hwy DDDDDDDDDDDDDDDDDDD
Co Hwy EEEEEEEEEEEEEEEEEEE
Co Hwy FFFFFFFFFFFFFFFFFFF
Co Hwy GGGGGGGGGGGGGGGGGGG
Co Hwy HHHHHHHHHHHHHHHHHHH
Co Hwy IIIIIIIIIIIIIIIIIIIII
Co Hwy JJJJJJJJJJJJJJJJJJJ
Co Hwy KKKKKKKKKKKKKKKKKKK
Co Hwy LLLLLLLLLLLLLLLLLLL
Co Hwy MMMMMMMMMMMMMMMMMMM
Co Hwy NNNNNNNNNNNNNNNNNNN
Co Hwy OOOOOOOOOOOOOOOOOOO
Co Hwy PPPPPPPPPPPPPPPPPPP
Co Hwy QQQQQQQQQQQQQQQQQQQ
Co Hwy RRRRRRRRRRRRRRRRRRR
Co Hwy SSSSSSSSSSSSSSSSSSS
Co Hwy TTTTTTTTTTTTTTTTTTT
Co Hwy UUUUUUUUUUUUUUUUUUU
Co Hwy VVVVVVVVVVVVVVVVVVV
Co Hwy WWWWWWWWWWWWWWWWWWW
Co Hwy XXXXXXXXXXXXXXXXXXX
Co Hwy YYYYYYYYYYYYYYYYYYY
Co Hwy ZZZZZZZZZZZZZZZZZZZ
Co Hwy AAAAAAAAAAAAAAAAAAAA
Co Hwy BBBBBBBBBBBBBBBBBBBB
Co Hwy CCCCCCCCCCCCCCCCCCCC
Co Hwy DDDDDDDDDDDDDDDDDDDD
Co Hwy EEEEEEEEEEEEEEEEEEEE
Co Hwy FFFFFFFFFFFFFFFFFFFF
Co Hwy GGGGGGGGGGGGGGGGGGGG
Co Hwy HHHHHHHHHHHHHHHHHHHH
Co Hwy IIIIIIIIIIIIIIIIIIIIII
Co Hwy JJJJJJJJJJJJJJJJJJJJ
Co Hwy KKKKKKKKKKKKKKKKKKKK
Co Hwy LLLLLLLLLLLLLLLLLLLL
Co Hwy MMMMMMMMMMMMMMMMMMMM
Co Hwy NNNNNNNNNNNNNNNNNNNN
Co Hwy OOOOOOOOOOOOOOOOOOOO
Co Hwy PPPPPPPPPPPPPPPPPPPP
Co Hwy QQQQQQQQQQQQQQQQQQQQ
Co Hwy RRRRRRRRRRRRRRRRRRRR
Co Hwy SSSSSSSSSSSSSSSSSSSS
Co Hwy TTTTTTTTTTTTTTTTTTTT
Co Hwy UUUUUUUUUUUUUUUUUUUU
Co Hwy VVVVVVVVVVVVVVVVVVVV
Co Hwy WWWWWWWWWWWWWWWWWWWW
Co Hwy XXXXXXXXXXXXXXXXXXXX
Co Hwy YYYYYYYYYYYYYYYYYYYY
Co Hwy ZZZZZZZZZZZZZZZZZZZZ
Co Hwy AAAAAAAAAAAAAAAAAAAAA
Co Hwy BBBBBBBBBBBBBBBBBBBBB
Co Hwy CCCCCCCCCCCCCCCCCCCCC
Co Hwy DDDDDDDDDDDDDDDDDDDDD
Co Hwy EEEEEEEEEEEEEEEEEEEEE
Co Hwy FFFFFFFFFFFFFFFFFFFFF
Co Hwy GGGGGGGGGGGGGGGGGGGGG
Co Hwy HHHHHHHHHHHHHHHHHHHHH
Co Hwy IIIIIIIIIIIIIIIIIIIIIII
Co Hwy JJJJJJJJJJJJJJJJJJJJJ
Co Hwy KKKKKKKKKKKKKKKKKKKKK
Co Hwy LLLLLLLLLLLLLLLLLLLLL
Co Hwy MMMMMMMMMMMMMMMMMMMMM
Co Hwy NNNNNNNNNNNNNNNNNNNNN
Co Hwy OOOOOOOOOOOOOOOOOOOOO
Co Hwy PPPPPPPPPPPPPPPPPPPPP
Co Hwy QQQQQQQQQQQQQQQQQQQQQ
Co Hwy RRRRRRRRRRRRRRRRRRRRR
Co Hwy SSSSSSSSSSSSSSSSSSSSS
Co Hwy TTTTTTTTTTTTTTTTTTTTT
Co Hwy UUUUUUUUUUUUUUUUUUUUU
Co Hwy VVVVVVVVVVVVVVVVVVVVV
Co Hwy WWWWWWWWWWWWWWWWWWWWW
Co Hwy XXXXXXXXXXXXXXXXXXXXX
Co Hwy YYYYYYYYYYYYYYYYYYYYY
Co Hwy ZZZZZZZZZZZZZZZZZZZZZ
Co Hwy AAAAAAAAAAAAAAAAAAAAAA
Co Hwy BBBBBBBBBBBBBBBBBBBBBB
Co Hwy CCCCCCCCCCCCCCCCCCCCCC
Co Hwy DDDDDDDDDDDDDDDDDDDDDD
Co Hwy EEEEEEEEEEEEEEEEEEEEEE
Co Hwy FFFFFFFFFFFFFFFFFFFFFF
Co Hwy GGGGGGGGGGGGGGGGGGGGGG
Co Hwy HHHHHHHHHHHHHHHHHHHHHH
Co Hwy IIIIIIIIIIIIIIIIIIIIIIII
Co Hwy JJJJJJJJJJJJJJJJJJJJJJ
Co Hwy KKKKKKKKKKKKKKKKKKKKKK
Co Hwy LLLLLLLLLLLLLLLLLLLLLL
Co Hwy MMMMMMMMMMMMMMMMMMMMMM
Co Hwy NNNNNNNNNNNNNNNNNNNNNN
Co Hwy OOOOOOOOOOOOOOOOOOOOOO
Co Hwy PPPPPPPPPPPPPPPPPPPPPP
Co Hwy QQQQQQQQQQQQQQQQQQQQQQ
Co Hwy RRRRRRRRRRRRRRRRRRRRRR
Co Hwy SSSSSSSSSSSSSSSSSSSSSS
Co Hwy TTTTTTTTTTTTTTTTTTTTTT
Co Hwy UUUUUUUUUUUUUUUUUUUUUU
Co Hwy VVVVVVVVVVVVVVVVVVVVVV
Co Hwy WWWWWWWWWWWWWWWWWWWWWW
Co Hwy XXXXXXXXXXXXXXXXXXXXXX
Co Hwy YYYYYYYYYYYYYYYYYYYYYY
Co Hwy ZZZZZZZZZZZZZZZZZZZZZZ
Co Hwy AAAAAAAAAAAAAAAAAAAAAAA
Co Hwy BBBBBBBBBBBBBBBBBBBBBBB
Co Hwy CCCCCCCCCCCCCCCCCCCCCCC
Co Hwy DDDDDDDDDDDDDDDDDDDDDDD
Co Hwy EEEEEEEEEEEEEEEEEEEEEEE
Co Hwy FFFFFFFFFFFFFFFFFFFFFFF
Co Hwy GGGGGGGGGGGGGGGGGGGGGGG
Co Hwy HHHHHHHHHHHHHHHHHHHHHHH
Co Hwy IIIIIIIIIIIIIIIIIIIIIIIII
Co Hwy JJJJJJJJJJJJJJJJJJJJJJJ
Co Hwy KKKKKKKKKKKKKKKKKKKKKKK
Co Hwy LLLLLLLLLLLLLLLLLLLLLLL
Co Hwy MMMMMMMMMMMMMMMMMMMMMMM
Co Hwy NNNNNNNNNNNNNNNNNNNNNNN
Co Hwy OOOOOOOOOOOOOOOOOOOOOOO
Co Hwy PPPPPPPPPPPPPPPPPPPPPPP
Co Hwy QQQQQQQQQQQQQQQQQQQQQQQ
Co Hwy RRRRRRRRRRRRRRRRRRRRRRR
Co Hwy SSSSSSSSSSSSSSSSSSSSSSS
Co Hwy TTTTTTTTTTTTTTTTTTTTTTT
Co Hwy UUUUUUUUUUUUUUUUUUUUUUU
Co Hwy VVVVVVVVVVVVVVVVVVVVVVV
Co Hwy WWWWWWWWWWWWWWWWWWWWWWW
Co Hwy XXXXXXXXXXXXXXXXXXXXXXX
Co Hwy YYYYYYYYYYYYYYYYYYYYYYY
Co Hwy Z