GOVERNMENTAL UNIT REFERENCE MAP (2020): Richland County, WI

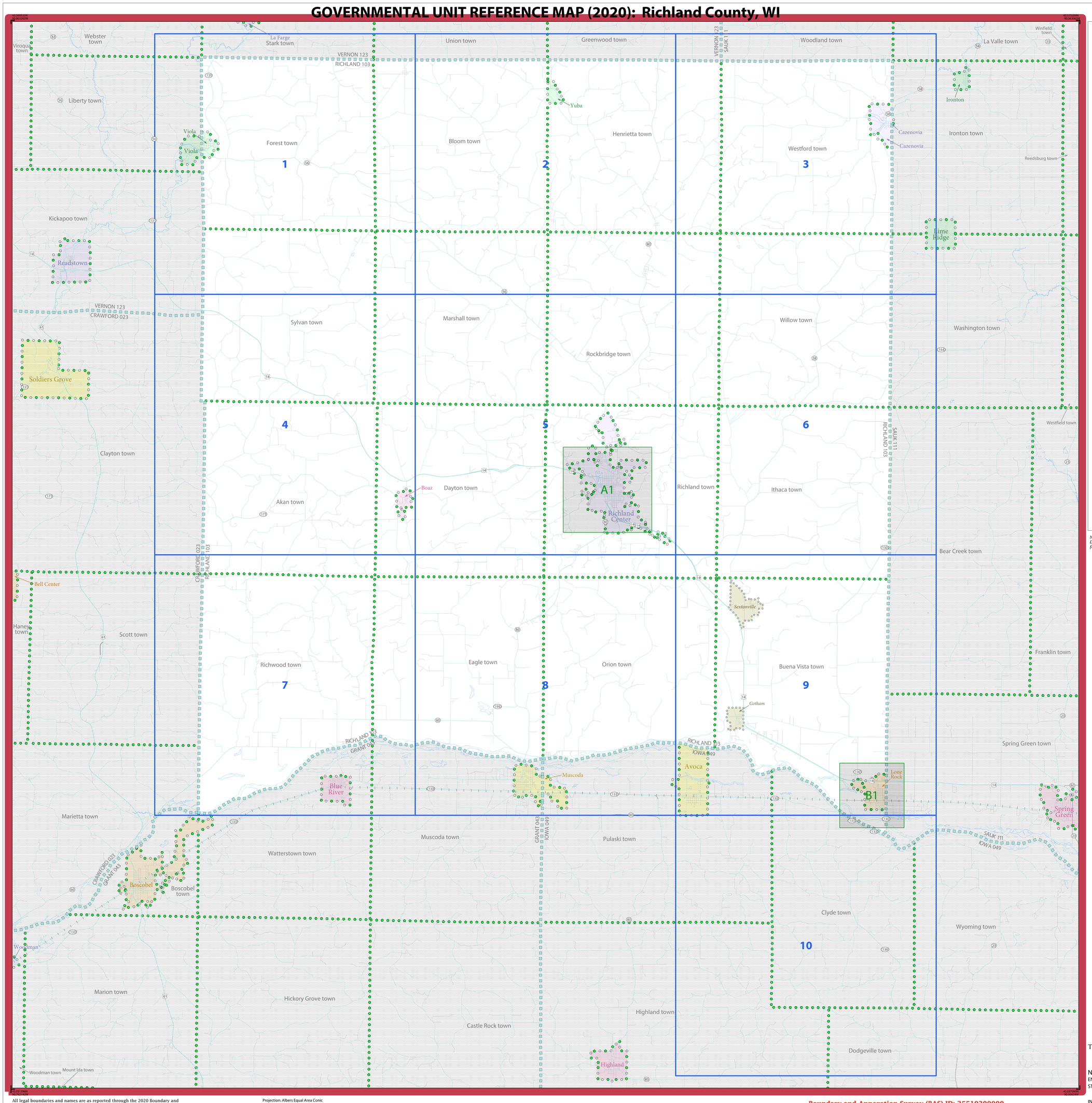

LEGEND

SYMBOL DESCRIPTION	SYMBOL	LABEL STYLE
Federal American Indian Reservation		L'ANSE RESERVATION (TA 1880)
Off-Reservation Trust Land		T1880
American Indian Tribal Subdivision		SHONTO (620)
Alaska Native Regional Corporation (ANRC)		*NANA ANRC 52120*
State (or statistically equivalent entity)		NEW YORK 36
County (or statistically equivalent entity)		ERIE 029
Minor Civil Division (MCD)[1]		Lee town 41460
Census County Division (CCD)[2]		*Jemez CCD 91650*
Consolidated City		MILFORD 47500
Incorporated Place[3]		Davis 18100
Census Designated Place (CDP)[2]		*Cochiti 16560*

DESCRIPTION	SYMBOL	DESCRIPTION	SYMBOL
Interstate	5	Water Body	*Pleasant Lake*
U.S. Highway	2	Swamp or Marsh	*Okefenokee Swamp*
State Highway	4	Glacier	*Bering Glacier*
Other Road	Marsh Ln	Airport, Airfield, or Helicopter Landing Pad	Dinard Airport
Cul-de-sac		College or University	Coll/Univ
Circle		Military	Fort Belvoir
Geographic Offset or Corridor		Prison or Juvenile Detention Center	P/JDC
4WD Trail, Stairway, Alley, Walkway, or Ferry		Cemetery	Powell Cmtry
Railroad	Southern RR	Golf Course	Pinehurst GlfCrs
Pipeline or Power Line		National Park or Forest	Yosemite NP
Ridge or Fence		Other Park	St Francis Park
Property Line or Nonvisible Boundary		Outside Subject Area	
Perennial Stream	*Tumbling Cr*	Inset Area	A1
Intermittent Stream	*Piney Cr*		
Mountain Peak or Hill	*Mt. Baker*		

Where state, county, and/or MCD/CCD boundaries coincide, the map shows the boundary symbol for only the highest-ranking of these boundaries. Where American Indian reservation and American Indian tribal subdivision boundaries coincide, the map shows only the American Indian reservation boundaries.

Entity names are followed by either their FIPS code or census code; parentheses indicate a census code.

1 'MCD*' indicates a false MCD. These are for Census Bureau use only.

2 The CCD and CDP boundaries represent statistical entities only and are not updated through the BAS.

3 Incorporated place name color corresponds to the incorporated place fill color.

Due to space limitations, some road names, along with other feature and geography names on the map, may not be shown.

The Census Bureau stores primary and alternate road names, but only primary road names are used to label the roads on these maps.

Note: This index map sheet provides the map sheet configuration in relation to the subject entity. Due to scale limitations, map content may be simplified. Refer to parent and/or inset map sheets for detailed map content.

Total Sheets: 13 (Index 1; Parent 10; Inset 2)

NAME: Richland County (103)
ENTITY TYPE: County or statistically equivalent entity
ST: Wisconsin (55)

INDEX OR PARENT SHEET #: 000
INSET SHEET #: 000000

2020 COUNTY REF MAP (INDEX)

5340255103000000000000

All legal boundaries and names are as reported through the 2020 Boundary and Annexation Survey (BAS) and Boundary Validation Program (BVP). The boundaries shown on this map are for Census Bureau statistical data collection and tabulation purposes only; their depiction and designation for statistical purposes does not constitute a determination of jurisdictional authority or rights of ownership or entitlement.

Data Source: U.S. Census Bureau's MAF/TIGER database (TAB20), November 2020
Created by Geography Division: December 09, 2020

U.S. DEPARTMENT OF COMMERCE U.S. Census Bureau

Projection: Albers Equal Area Conic
Datum: NAD 83
Spheroid: GRS 80
1st Standard Parallel: 43 18 27
2nd Standard Parallel: 46 30 33
Central Meridian: -89 34 05
Latitude of Projection's Origin: 42 30 25
False Easting: 0
False Northing: 0

0 1 2 3 4 5 Miles
0 2 4 6 8 10 Kilometers
The plotted map scale is 1:81,880

N W E S

Boundary and Annexation Survey (BAS) ID: 25510300000
BAS Submission Deadline: March 1, 2021

PDF versions of the BAS maps are available at:
www.census.gov/programs-surveys/bas/geographies.html

For more information, or to request additional maps, please email geo.bas@census.gov, call 1-800-972-5651, or visit www.census.gov/programs-surveys/bas.html.

United States Census Bureau

GOVERNMENTAL UNIT REFERENCE MAP (2020): Richland County, WI

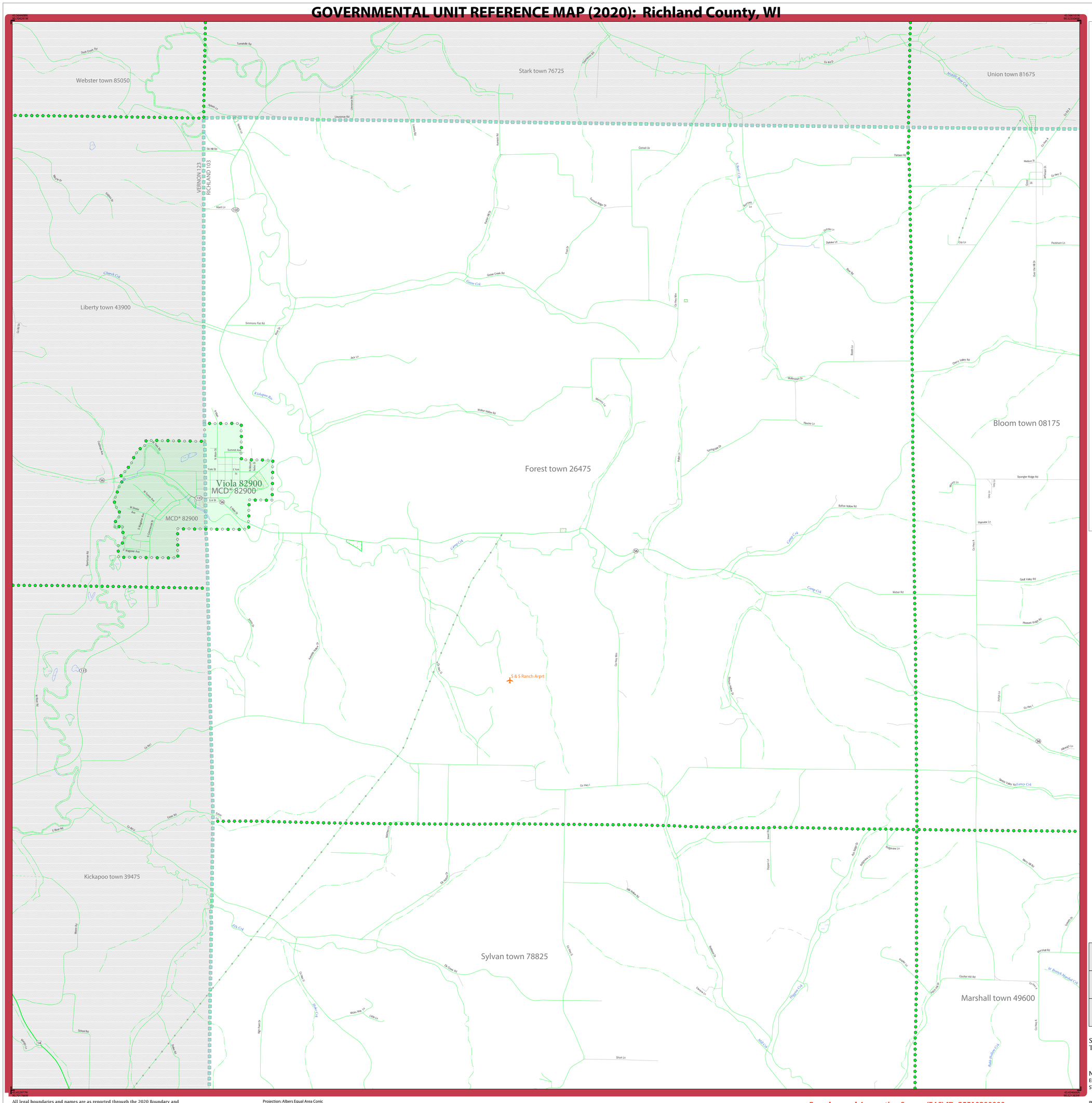

LEGEND

SYMBOL DESCRIPTION	SYMBOL	LABEL STYLE
Federal American Indian Reservation		L'ANSE RESERVATION (TA 1880)
Off-Reservation Trust Land		T1880
American Indian Tribal Subdivision		SHONTO (620)
Alaska Native Regional Corporation (ANRC)		*NANA ANRC 52120*
State (or statistically equivalent entity)		NEW YORK 36
County (or statistically equivalent entity)		ERIE 029
Minor Civil Division (MCD)[1]		Lee town 41460
Census County Division (CCD)[2]		*Jemez CCD 91650*
Consolidated City		MILFORD 47500
Incorporated Place[3]		Davis 18100
Census Designated Place (CDP)[2]		*Cochiti 16560*

DESCRIPTION	SYMBOL	DESCRIPTION	SYMBOL
Interstate	5	Water Body	*Pleasant Lake*
U.S. Highway	2	Swamp or Marsh	*Okefenokee Swamp*
State Highway	4	Glacier	*Bering Glacier*
Other Road	Marsh Ln	Airport, Airfield, or Helicopter Landing Pad	Dönärd Airfoyh
Cul-de-sac		College or University	Coll/Univ
Circle		Military	Fort Belvoir
Geographic Offset or Corridor		Prison or Juvenile Detention Center	PJDC
4WD Trail, Stairway, Alley, Walkway, or Ferry		Cemetery	Powell Cmtry
Railroad	Southern RR	Golf Course	Pinehurst GlfCrs
Pipeline or Power Line		National Park or Forest	Yosemite NP
Ridge or Fence		Other Park	St Francis Park
Property Line or Nonvisible Boundary		Outside Subject Area	
Perennial Stream	*Tumbling Cr*	Inset Area	A1
Intermittent Stream	*Piney Cr*		
Mountain Peak or Hill	*Mt. Baker*		

Where state, county, and/or MCD/CCD boundaries coincide, the map shows the boundary symbol for only the highest-ranking of these boundaries. Where American Indian reservation and American Indian tribal subdivision boundaries coincide, the map shows only the American Indian reservation boundaries.

Entity names are followed by either their FIPS code or census code; parentheses indicate a census code.

1 'MCD*' indicates a false MCD. These are for Census Bureau use only.

2 The CCD and CDP boundaries represent statistical entities only and are not updated through the BAS.

3 Incorporated place name color corresponds to the incorporated place fill color.

Due to space limitations, some road names, along with other feature and geography names on the map, may not be shown.

The Census Bureau stores primary and alternate road names, but only primary road names are used to label the roads on these maps.

Key to Adjacent Sheets

	1	2
	4	5

Sheet Location within Entity

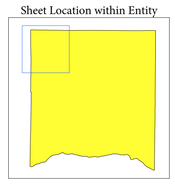

Sheet 1 of 10 PARENT sheets
Total Sheets: 13 (Index 1; Parent 10; Inset 2)

NAME: Richland County (103)
ENTITY TYPE: County or statistically equivalent entity
ST: Wisconsin (55)

INDEX OR PARENT SHEET #: 001
INSET SHEET #: 000000

2020 COUNTY REF MAP (PARENT)

5340255103000000001000000

All legal boundaries and names are as reported through the 2020 Boundary and Annexation Survey (BAS) and Boundary Validation Program (BVP). The boundaries shown on this map are for Census Bureau statistical data collection and tabulation purposes only; their depiction and designation for statistical purposes does not constitute a determination of jurisdictional authority or rights of ownership or entitlement.

Data Source: U.S. Census Bureau's MAF/TIGER database (TAB20), November 2020
Created by Geography Division: December 09, 2020

U.S. DEPARTMENT OF COMMERCE U.S. Census Bureau

Projection: Albers Equal Area Conic
Datum: NAD 83
Spheroid: GRS 80
1st Standard Parallel: 43 18 27
2nd Standard Parallel: 46 30 33
Central Meridian: -89 34 05
Latitude of Projection's Origin: 42 30 25
False Easting: 0
False Northing: 0

0 0.6 1.2 1.8 2.4 3 Kilometers
0 0.4 0.8 1.2 1.6 2 Miles
The plotted map scale is 1:20,000

N W E S

Boundary and Annexation Survey (BAS) ID: 25510300000
BAS Submission Deadline: March 1, 2021

PDF versions of the BAS maps are available at:
www.census.gov/programs-surveys/bas/geographies.html

For more information, or to request additional maps, please email geo.bas@census.gov, call 1-800-972-5651, or visit www.census.gov/programs-surveys/bas.html.

United States Census Bureau

GOVERNMENTAL UNIT REFERENCE MAP (2020): Richland County, WI

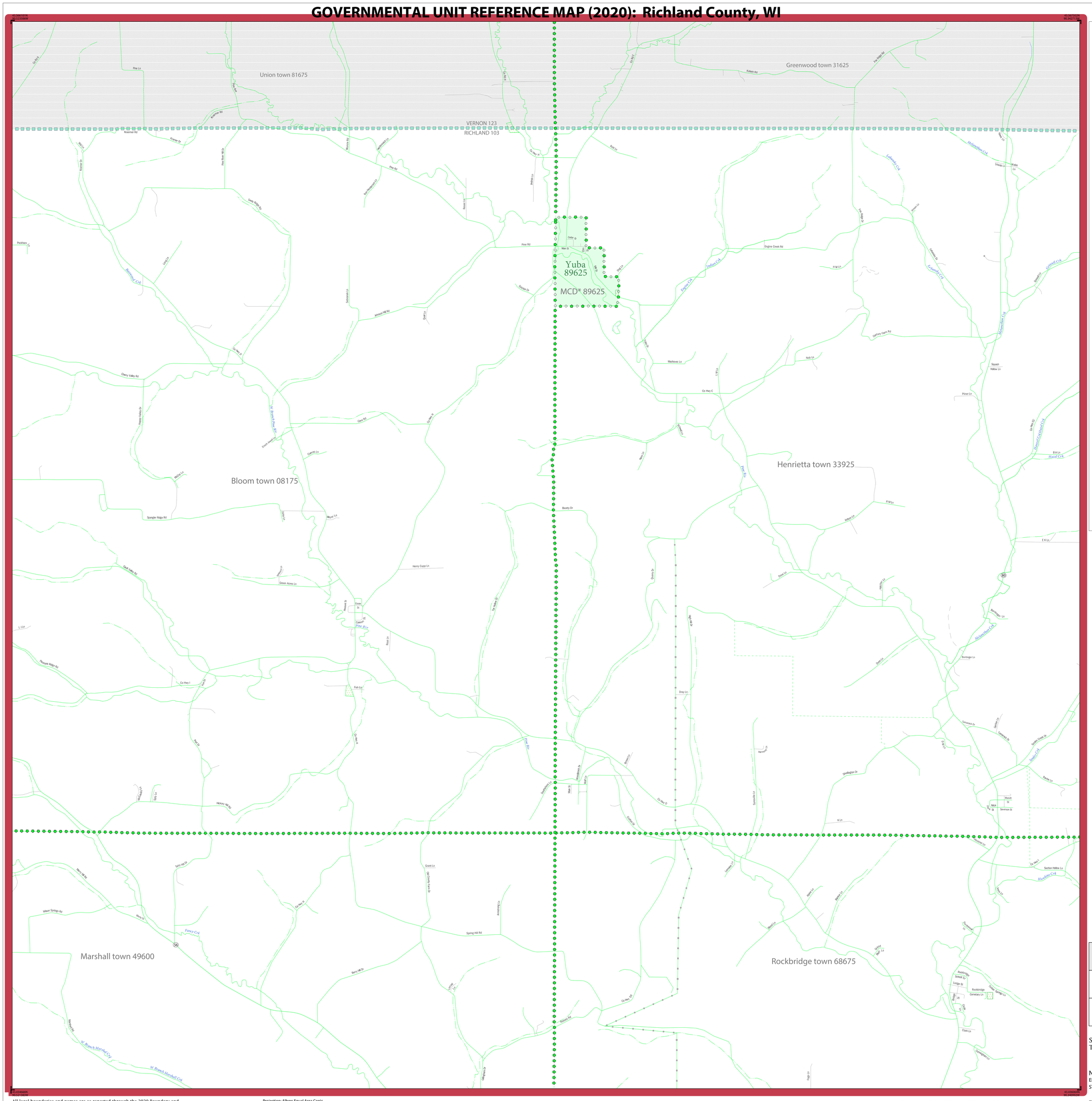

LEGEND

SYMBOL DESCRIPTION	SYMBOL	LABEL STYLE
Federal American Indian Reservation		L'ANSE RESERVATION (TA 1880)
Off-Reservation Trust Land		T1880
American Indian Tribal Subdivision		SHONTO (620)
Alaska Native Regional Corporation (ANRC)		NANA ANRC 52120
State (or statistically equivalent entity)		NEW YORK 36
County (or statistically equivalent entity)		ERIE 029
Minor Civil Division (MCD)[1]		Lee town 41460
Census County Division (CCD)[2]		Jemez CCD 91650
Consolidated City		MILFORD 47500
Incorporated Place[3]		Davis 18100
Census Designated Place (CDP)[2]		Cochiti 16560

DESCRIPTION	SYMBOL	DESCRIPTION	SYMBOL
Interstate	5	Water Body	Pleasant Lake
U.S. Highway	2	Swamp or Marsh	Okefenokee Swamp
State Highway	4	Glacier	Bering Glacier
Other Road	Marsh Ln	Airport, Airfield, or Helicopter Landing Pad	Dönärd Airfort
Cul-de-sac		College or University	Coll/Univ
Circle		Military	Fort Belvoir
Geographic Offset or Corridor		Prison or Juvenile Detention Center	P/JDC
4WD Trail, Stairway, Alley, Walkway, or Ferry		Cemetery	Powell Cmtry
Railroad	Southern RR	Golf Course	Pinehurst GlfCrs
Pipeline or Power Line		National Park or Forest	Yosemite NP
Ridge or Fence		Other Park	St Francis Park
Property Line or Nonvisible Boundary		Outside Subject Area	
Perennial Stream	Tumbling Cr	Inset Area	A1
Intermittent Stream	Piney Cr		
Mountain Peak or Hill	Mt. Baker		

Where state, county, and/or MCD/CCD boundaries coincide, the map shows the boundary symbol for only the highest-ranking of these boundaries. Where American Indian reservation and American Indian tribal subdivision boundaries coincide, the map shows only the American Indian reservation boundaries.

Entity names are followed by either their FIPS code or census code; parentheses indicate a census code.

1 'MCD*' indicates a false MCD. These are for Census Bureau use only.

2 The CCD and CDP boundaries represent statistical entities only and are not updated through the BAS.

3 Incorporated place name color corresponds to the incorporated place fill color.

Due to space limitations, some road names, along with other feature and geography names on the map, may not be shown.

The Census Bureau stores primary and alternate road names, but only primary road names are used to label the roads on these maps.

Key to Adjacent Sheets

1	2	3
4	5	6

Sheet Location within Entity

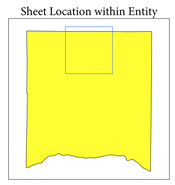

Sheet 2 of 10 PARENT sheets
Total Sheets: 13 (Index 1; Parent 10; Inset 2)

NAME: Richland County (103)
ENTITY TYPE: County or statistically equivalent entity
ST: Wisconsin (55)

INDEX OR PARENT SHEET #: 002
INSET SHEET #: 000000

2020 COUNTY REF MAP (PARENT)

5340255103000000002000000

All legal boundaries and names are as reported through the 2020 Boundary and Annexation Survey (BAS) and Boundary Validation Program (BVP). The boundaries shown on this map are for Census Bureau statistical data collection and tabulation purposes only; their depiction and designation for statistical purposes does not constitute a determination of jurisdictional authority or rights of ownership or entitlement.

Data Source: U.S. Census Bureau's MAF/TIGER database (TAB20), November 2020
Created by Geography Division: December 09, 2020

U.S. DEPARTMENT OF COMMERCE U.S. Census Bureau

Projection: Albers Equal Area Conic
Datum: NAD 83
Spheroid: GRS 80
1st Standard Parallel: 43 18 27
2nd Standard Parallel: 46 30 33
Central Meridian: -89 34 05
Latitude of Projection's Origin: 42 30 25
False Easting: 0
False Northing: 0

0 0.6 1.2 1.8 2.4 3 Kilometers
0 0.4 0.8 1.2 1.6 2 Miles
The plotted map scale is 1:20,000

N W E S

Boundary and Annexation Survey (BAS) ID: 25510300000
BAS Submission Deadline: March 1, 2021

PDF versions of the BAS maps are available at: www.census.gov/programs-surveys/bas/geographies.html

For more information, or to request additional maps, please email geo.bas@census.gov, call 1-800-972-5651, or visit www.census.gov/programs-surveys/bas.html.

United States Census Bureau

GOVERNMENTAL UNIT REFERENCE MAP (2020): Richland County, WI

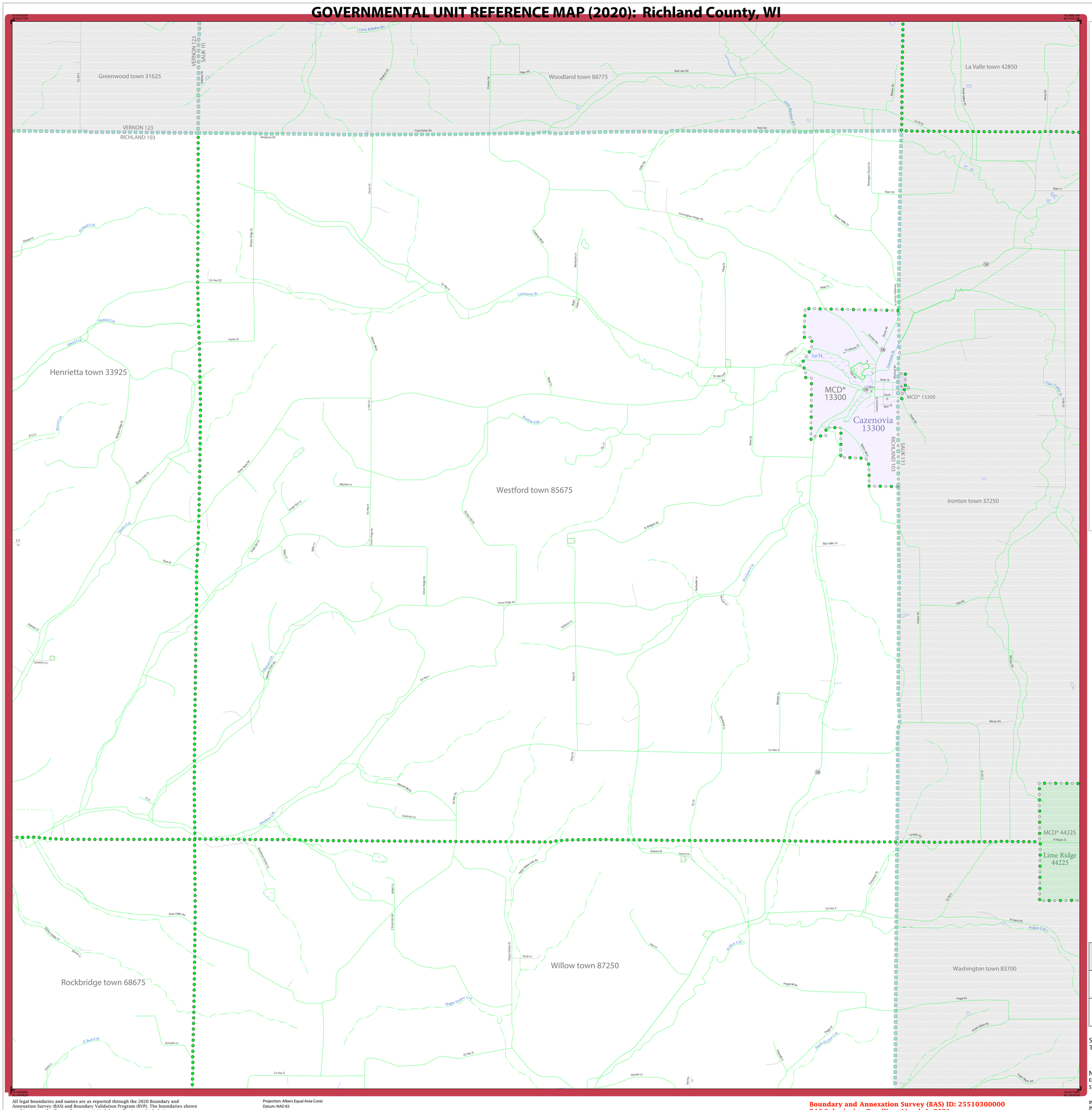

LEGEND

SYMBOL DESCRIPTION	SYMBOL	LABEL STYLE
Federal American Indian Reservation		L'ANSE RESERVATION (TA 1880)
Off-Reservation Trust Land		T1880
American Indian Tribal Subdivision		SHONTO (620)
Alaska Native Regional Corporation (ANRC)		*NANA ANRC 52120*
State (or statistically equivalent entity)		NEW YORK 36
County (or statistically equivalent entity)		ERIE 029
Minor Civil Division (MCD)[1]		Lee town 41460
Census County Division (CCD)[2]		*Jemez CCD 91650*
Consolidated City		MILFORD 47500
Incorporated Place[3]		Davis 18100
Census Designated Place (CDP)[2]		*Cochiti 16560*

DESCRIPTION	SYMBOL	DESCRIPTION	SYMBOL
Interstate	5	Water Body	*Pleasant Lake*
U.S. Highway	2	Swamp or Marsh	*Okefenokee Swamp*
State Highway	4	Glacier	*Bering Glacier*
Other Road	Marsh Ln	Airport, Airfield, or Helicopter Landing Pad	Donald Airfield
Cul-de-sac		College or University	Coll/Univ
Circle		Military	Fort Belvoir
Geographic Offset or Corridor		Prison or Juvenile Detention Center	P/JDC
4WD Trail, Stairway, Alley, Walkway, or Ferry		Cemetery	Powell Cmtry
Railroad	Southern RR	Golf Course	Pinehurst GlfCrs
Pipeline or Power Line		National Park or Forest	Yosemite NP
Ridge or Fence		Other Park	St Francis Park
Property Line or Nonvisible Boundary		Outside Subject Area	
Perennial Stream	*Tumbling Cr*	Inset Area	A1
Intermittent Stream	*Piney Cr*		
Mountain Peak or Hill	*Mt. Baker*		

Where state, county, and/or MCD/CCD boundaries coincide, the map shows the boundary symbol for only the highest-ranking of these boundaries. Where American Indian reservation and American Indian tribal subdivision boundaries coincide, the map shows only the American Indian reservation boundaries.

Entity names are followed by either their FIPS code or census code; parentheses indicate a census code.

1 'MCD*' indicates a false MCD. These are for Census Bureau use only.

2 The CCD and CDP boundaries represent statistical entities only and are not updated through the BAS.

3 Incorporated place name color corresponds to the incorporated place fill color.

Due to space limitations, some road names, along with other feature and geography names on the map, may not be shown.

The Census Bureau stores primary and alternate road names, but only primary road names are used to label the roads on these maps.

Key to Adjacent Sheets

2	3	
5	6	

Sheet Location within Entity

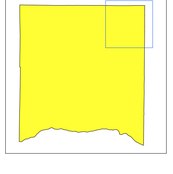

Sheet 3 of 10 PARENT sheets
Total Sheets: 13 (Index 1; Parent 10; Inset 2)

NAME: Richland County (103)
ENTITY TYPE: County or statistically equivalent entity
ST: Wisconsin (55)

INDEX OR PARENT SHEET #: 003
INSET SHEET #: 000000

2020 COUNTY REF MAP (PARENT)

5340255103000000003000000

All legal boundaries and names are as reported through the 2020 Boundary and Annexation Survey (BAS) and Boundary Validation Program (BVP). The boundaries shown on this map are for Census Bureau statistical data collection and tabulation purposes only; their depiction and designation for statistical purposes does not constitute a determination of jurisdictional authority or rights of ownership or entitlement.

Data Source: U.S. Census Bureau's MAF/TIGER database (TAB20), November 2020
Created by: Geography Division: December 09, 2020

U.S. DEPARTMENT OF COMMERCE U.S. Census Bureau

Projection: Albers Equal Area Conic
Datum: NAD 83
Spheroid: GRS 80
1st Standard Parallel: 43 18 27
2nd Standard Parallel: 46 30 33
Central Meridian: -89 34 05
Latitude of Projection's Origin: 42 30 25
False Easting: 0
False Northing: 0

0 0.6 1.2 1.8 2.4 3 Kilometers
0 0.4 0.8 1.2 1.6 2 Miles
The plotted map scale is 1:20,000

N W E S

Boundary and Annexation Survey (BAS) ID: 25510300000
BAS Submission Deadline: March 1, 2021

PDF versions of the BAS maps are available at:
www.census.gov/programs-surveys/bas/geographies.html

For more information, or to request additional maps, please email geo.bas@census.gov, call 1-800-972-5651, or visit www.census.gov/programs-surveys/bas.html.

GOVERNMENTAL UNIT REFERENCE MAP (2020): Richland County, WI

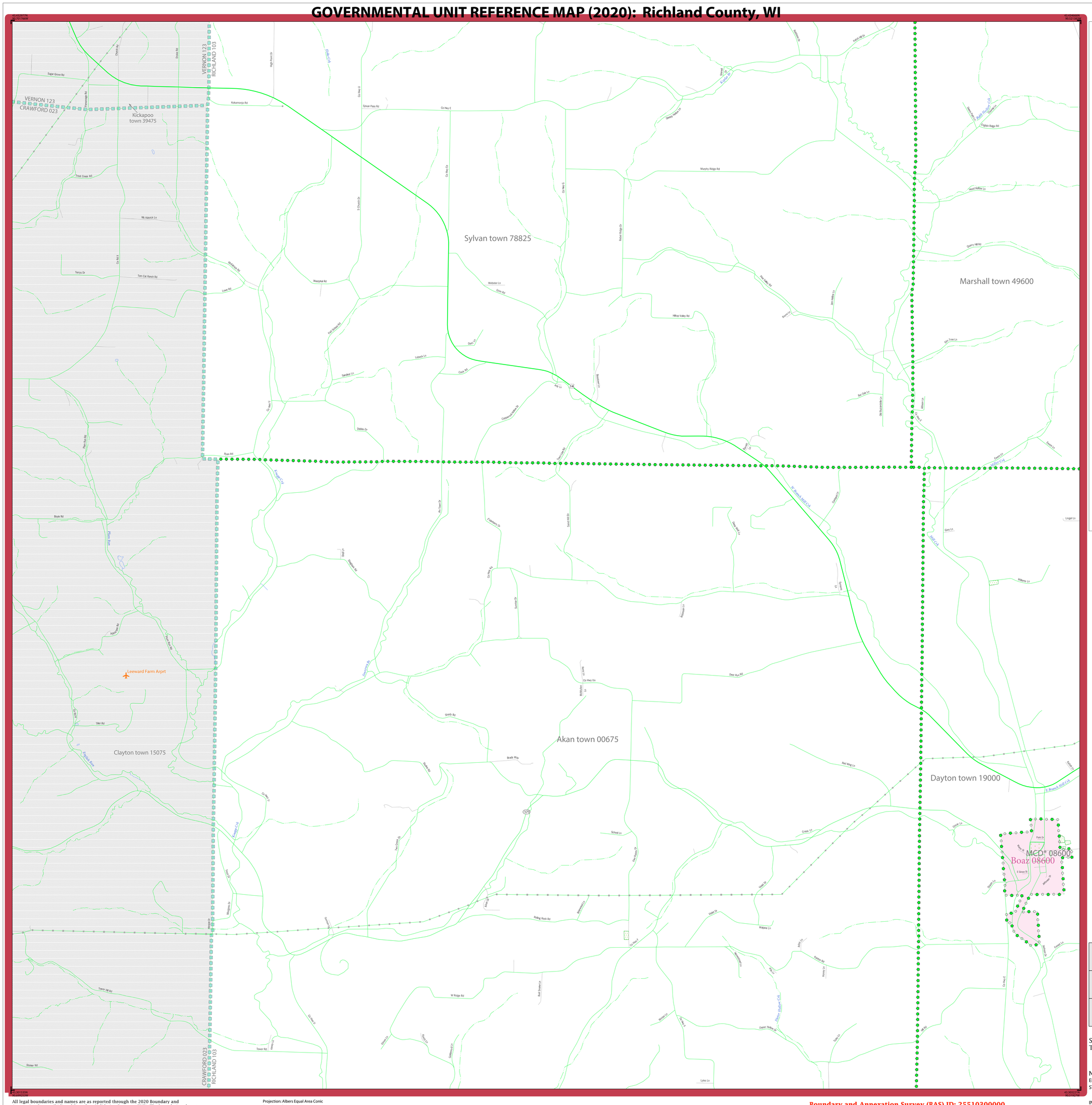

LEGEND

SYMBOL DESCRIPTION	SYMBOL	LABEL STYLE
Federal American Indian Reservation		L'ANSE RESERVATION (TA 1880)
Off-Reservation Trust Land		T1880
American Indian Tribal Subdivision		SHONTO (620)
Alaska Native Regional Corporation (ANRC)		*NANA ANRC 52120*
State (or statistically equivalent entity)		NEW YORK 36
County (or statistically equivalent entity)		ERIE 029
Minor Civil Division (MCD)[1]		Lee town 41460
Census County Division (CCD)[2]		*Jemez CCD 91650*
Consolidated City		MILFORD 47500
Incorporated Place[3]		Davis 18100
Census Designated Place (CDP)[2]		*Cochiti 16560*

DESCRIPTION	SYMBOL	DESCRIPTION	SYMBOL
Interstate	5	Water Body	Pleasant Lake
U.S. Highway	2	Swamp or Marsh	Okefenokee Swamp
State Highway	4	Glacier	Bering Glacier
Other Road	Marsh Ln	Airport, Airfield, or Helicopter Landing Pad	Dónard Airfield
Cul-de-sac		College or University	Coll/Univ
Circle		Military	Fort Belvoir
Geographic Offset or Corridor		Prison or Juvenile Detention Center	P/JDC
4WD Trail, Stairway, Alley, Walkway, or Ferry		Cemetery	Powell Cmtry
Railroad	Southern RR	Golf Course	Pinehurst GlfCrs
Pipeline or Power Line		National Park or Forest	Yosemite NP
Ridge or Fence		Other Park	St Francis Park
Property Line or Nonvisible Boundary		Outside Subject Area	
Perennial Stream	Tumbling Cr	Inset Area	A1
Intermittent Stream	Piney Cr		
Mountain Peak or Hill	Mt. Baker		

Where state, county, and/or MCD/CCD boundaries coincide, the map shows the boundary symbol for only the highest-ranking of these boundaries. Where American Indian reservation and American Indian tribal subdivision boundaries coincide, the map shows only the American Indian reservation boundaries.

Entity names are followed by either their FIPS code or census code; parentheses indicate a census code.

1 'MCD*' indicates a false MCD. These are for Census Bureau use only.

2 The CCD and CDP boundaries represent statistical entities only and are not updated through the BAS.

3 Incorporated place name color corresponds to the incorporated place fill color.

Due to space limitations, some road names, along with other feature and geography names on the map, may not be shown.

The Census Bureau stores primary and alternate road names, but only primary road names are used to label the roads on these maps.

Key to Adjacent Sheets

	1	2
	4	5
	7	8

Sheet Location within Entity

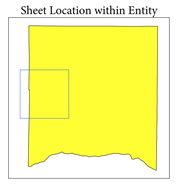

Sheet 4 of 10 PARENT sheets
Total Sheets: 13 (Index 1; Parent 10; Inset 2)

NAME: Richland County (103)
ENTITY TYPE: County or statistically equivalent entity
ST: Wisconsin (55)

INDEX OR PARENT SHEET #: 004
INSET SHEET #: 000000

2020 COUNTY REF MAP (PARENT)

5340255103000000004000000

All legal boundaries and names are as reported through the 2020 Boundary and Annexation Survey (BAS) and Boundary Validation Program (BVP). The boundaries shown on this map are for Census Bureau statistical data collection and tabulation purposes only; their depiction and designation for statistical purposes does not constitute a determination of jurisdictional authority or rights of ownership or entitlement.

Data Source: U.S. Census Bureau's MAF/TIGER database (TAB20), November 2020
Created by Geography Division: December 09, 2020

U.S. DEPARTMENT OF COMMERCE U.S. Census Bureau

Projection: Albers Equal Area Conic
Datum: NAD 83
Spheroid: GRS 80
1st Standard Parallel: 43 18 27
2nd Standard Parallel: 46 30 33
Central Meridian: -89 34 05
Latitude of Projection's Origin: 42 30 25
False Easting: 0
False Northing: 0

0 0.6 1.2 1.8 2.4 3 Kilometers
0 0.4 0.8 1.2 1.6 2 Miles
The plotted map scale is 1:20,000

N W E S

Boundary and Annexation Survey (BAS) ID: 25510300000
BAS Submission Deadline: March 1, 2021

PDF versions of the BAS maps are available at:
www.census.gov/programs-surveys/bas/geographies.html

For more information, or to request additional maps, please email geo.bas@census.gov, call 1-800-972-5651, or visit www.census.gov/programs-surveys/bas.html.

United States Census Bureau

GOVERNMENTAL UNIT REFERENCE MAP (2020): Richland County, WI

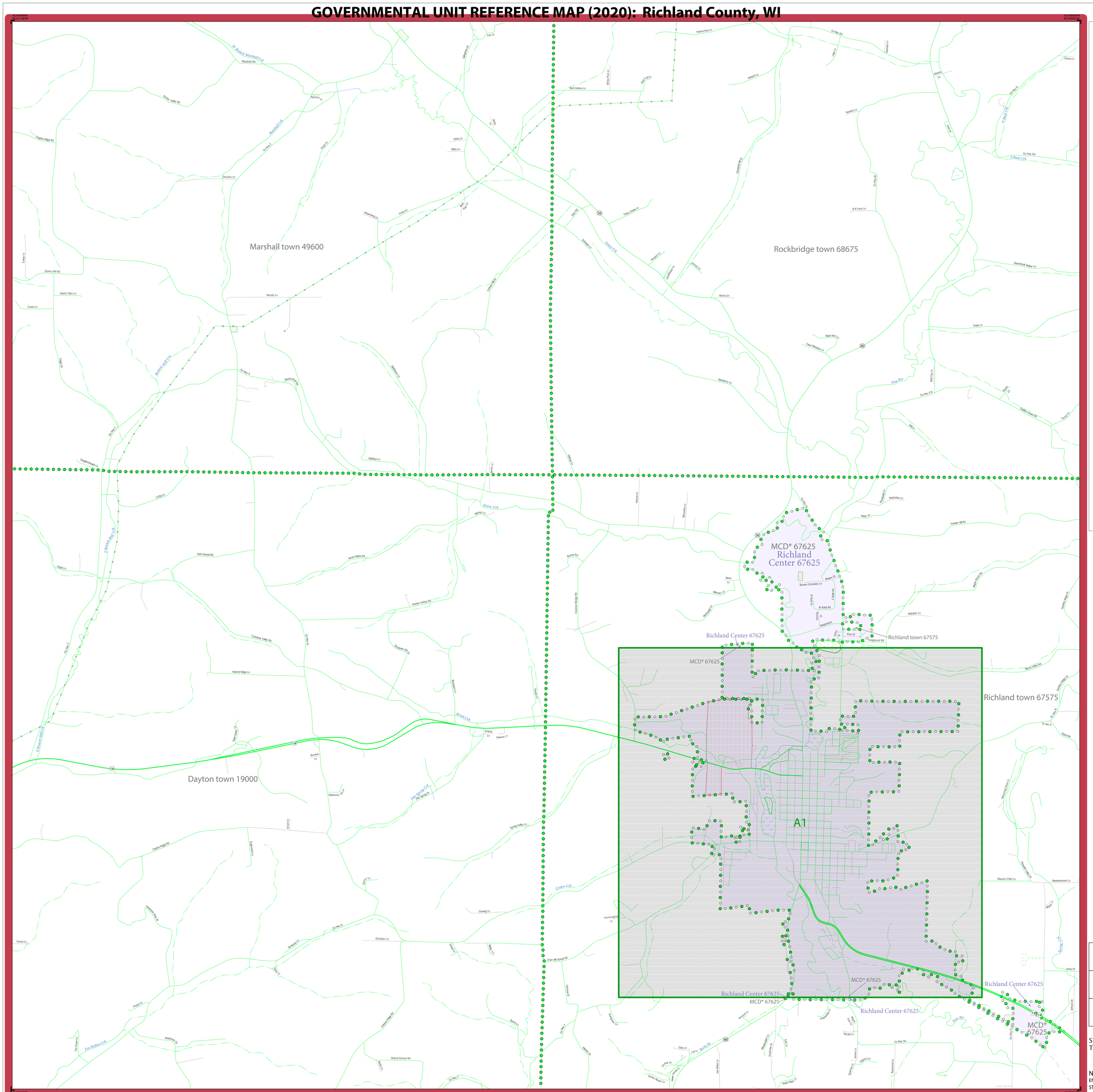

LEGEND

SYMBOL DESCRIPTION	SYMBOL	LABEL STYLE
Federal American Indian Reservation		L'ANSE RESERVATION (TA 1880)
Off-Reservation Trust Land		T1880
American Indian Tribal Subdivision		SHONTO (620)
Alaska Native Regional Corporation (ANRC)		NANA ANRC 52120
State (or statistically equivalent entity)		NEW YORK 36
County (or statistically equivalent entity)		ERIE 029
Minor Civil Division (MCD)[1]		Lee town 41460
Census County Division (CCD)[2]		Jemez CCD 91650
Consolidated City		MILFORD 47500
Incorporated Place[3]		Davis 18100
Census Designated Place (CDP)[2]		Cochiti 16560

DESCRIPTION	SYMBOL	DESCRIPTION	SYMBOL
Interstate	5	Water Body	Pleasant Lake
U.S. Highway	2	Swamp or Marsh	Okefenokee Swamp
State Highway	4	Glacier	Bering Glacier
Other Road	Marsh Ln	Airport, Airfield, or Helicopter Landing Pad	Dönärd Airfield
Cul-de-sac		College or University	Coll/Univ
Circle		Military	Fort Belvoir
Geographic Offset or Corridor		Prison or Juvenile Detention Center	P/JDC
4WD Trail, Stairway, Alley, Walkway, or Ferry		Cemetery	Powell Cmtry
Railroad	Southern RR	Golf Course	Pinehurst Gl/Crs
Pipeline or Power Line		National Park or Forest	Yosemite NP
Ridge or Fence		Other Park	St Francis Park
Property Line or Nonvisible Boundary		Outside Subject Area	
Perennial Stream	Tumbling Cr	Inset Area	A1
Intermittent Stream	Piney Cr		
Mountain Peak or Hill	Mt. Baker		

Where state, county, and/or MCD/CCD boundaries coincide, the map shows the boundary symbol for only the highest-ranking of these boundaries. Where American Indian reservation and American Indian tribal subdivision boundaries coincide, the map shows only the American Indian reservation boundaries.

Entity names are followed by either their FIPS code or census code; parentheses indicate a census code.

1 'MCD*' indicates a false MCD. These are for Census Bureau use only.

2 The CCD and CDP boundaries represent statistical entities only and are not updated through the BAS.

3 Incorporated place name color corresponds to the incorporated place fill color.

Due to space limitations, some road names, along with other feature and geography names on the map, may not be shown.

The Census Bureau stores primary and alternate road names, but only primary road names are used to label the roads on these maps.

Key to Adjacent Sheets

1	2	3
4	5	6
7	8	9

Sheet Location within Entity

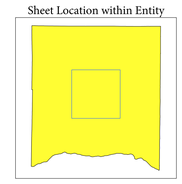

Sheet 5 of 10 PARENT sheets
Total Sheets: 13 (Index 1; Parent 10; Inset 2)

NAME: Richland County (103)
ENTITY TYPE: County or statistically equivalent entity
ST: Wisconsin (55)

INDEX OR PARENT SHEET #: 005
INSET SHEET #: 000000

2020 COUNTY REF MAP (PARENT)

5340255103000000005000000

All legal boundaries and names are as reported through the 2020 Boundary and Annexation Survey (BAS) and Boundary Validation Program (BVP). The boundaries shown on this map are for Census Bureau statistical data collection and tabulation purposes only; their depiction and designation for statistical purposes does not constitute a determination of jurisdictional authority or rights of ownership or entitlement.

Data Source: U.S. Census Bureau's MAF/TIGER database (TAB20), November 2020
Created by Geography Division: December 09, 2020

U.S. DEPARTMENT OF COMMERCE U.S. Census Bureau

Projection: Albers Equal Area Conic
Datum: NAD 83
Spheroid: GRS 80
1st Standard Parallel: 43 18 27
2nd Standard Parallel: 46 30 33
Central Meridian: -89 34 05
Latitude of Projection's Origin: 42 30 25
False Easting: 0
False Northing: 0

0 0.6 1.2 1.8 2.4 3 Kilometers
0 0.4 0.8 1.2 1.6 2 Miles
The plotted map scale is 1:20,000

N W E S

Boundary and Annexation Survey (BAS) ID: 25510300000
BAS Submission Deadline: March 1, 2021

PDF versions of the BAS maps are available at:
www.census.gov/programs-surveys/bas/geographies.html

For more information, or to request additional maps, please email geo.bas@census.gov, call 1-800-972-5651, or visit www.census.gov/programs-surveys/bas.html.

United States Census Bureau

GOVERNMENTAL UNIT REFERENCE MAP (2020): Richland County, WI

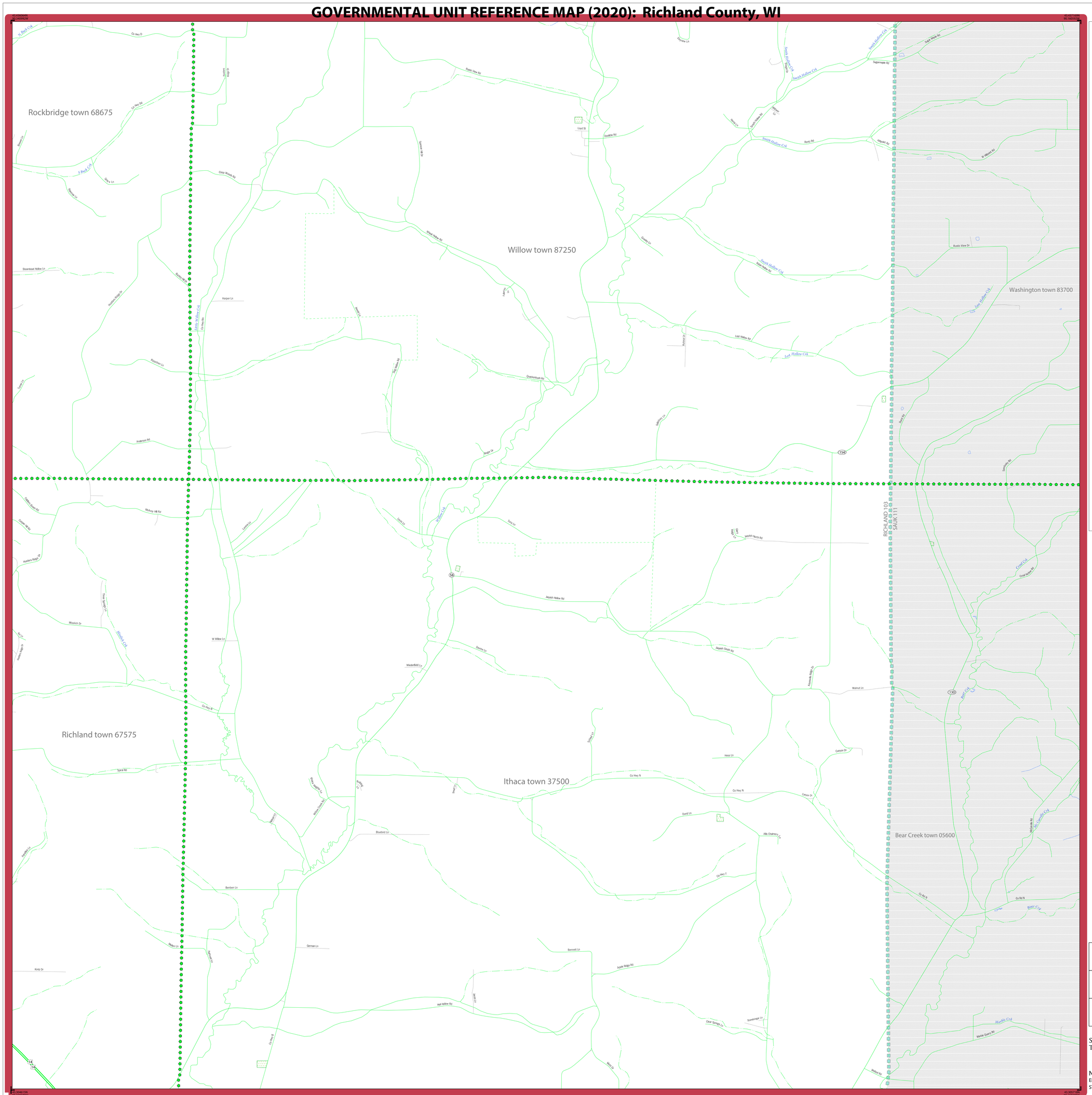

LEGEND

SYMBOL DESCRIPTION	SYMBOL	LABEL STYLE
Federal American Indian Reservation		L'ANSE RESERVATION (TA 1880)
Off-Reservation Trust Land		T1880
American Indian Tribal Subdivision		SHONTO (620)
Alaska Native Regional Corporation (ANRC)		*NANA ANRC 52120*
State (or statistically equivalent entity)		NEW YORK 36
County (or statistically equivalent entity)		ERIE 029
Minor Civil Division (MCD)[1]		Lee town 41460
Census County Division (CCD)[2]		*Jemez CCD 91650*
Consolidated City		MILFORD 47500
Incorporated Place[3]		Davis 18100
Census Designated Place (CDP)[2]		*Cochiti 16560*

DESCRIPTION	SYMBOL	DESCRIPTION	SYMBOL
Interstate	5	Water Body	*Pleasant Lake*
U.S. Highway	2	Swamp or Marsh	*Okefenokee Swamp*
State Highway	4	Glacier	*Bering Glacier*
Other Road	Marsh Ln	Airport, Airfield, or Helicopter Landing Pad	Donald Airfield
Cul-de-sac		College or University	Coll/Univ
Circle		Military	Fort Belvoir
Geographic Offset or Corridor		Prison or Juvenile Detention Center	P/JDC
4WD Trail, Stairway, Alley, Walkway, or Ferry		Cemetery	Powell Cmtry
Railroad	Southern RR	Golf Course	Pinehurst GlfCrs
Pipeline or Power Line		National Park or Forest	Yosemite NP
Ridge or Fence		Other Park	St Francis Park
Property Line or Nonvisible Boundary		Outside Subject Area	
Perennial Stream	*Tumbling Cr*	Inset Area	A1
Intermittent Stream	*Piney Cr*		
Mountain Peak or Hill	*Mt. Baker*		

Where state, county, and/or MCD/CCD boundaries coincide, the map shows the boundary symbol for only the highest-ranking of these boundaries. Where American Indian reservation and American Indian tribal subdivision boundaries coincide, the map shows only the American Indian reservation boundaries.

Entity names are followed by either their FIPS code or census code; parentheses indicate a census code.

1 'MCD*' indicates a false MCD. These are for Census Bureau use only.

2 The CCD and CDP boundaries represent statistical entities only and are not updated through the BAS.

3 Incorporated place name color corresponds to the incorporated place fill color.

Due to space limitations, some road names, along with other feature and geography names on the map, may not be shown.

The Census Bureau stores primary and alternate road names, but only primary road names are used to label the roads on these maps.

Key to Adjacent Sheets

2	3	
5	6	
8	9	

Sheet Location within Entity

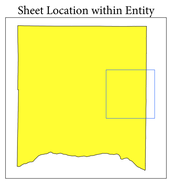

Sheet 6 of 10 PARENT sheets
Total Sheets: 13 (Index 1; Parent 10; Inset 2)

NAME: Richland County (103)
ENTITY TYPE: County or statistically equivalent entity
ST: Wisconsin (55)

INDEX OR PARENT SHEET #: 006
INSET SHEET #: 000000

2020 COUNTY REF MAP (PARENT)

5340255103000000006000000

All legal boundaries and names are as reported through the 2020 Boundary and Annexation Survey (BAS) and Boundary Validation Program (BVP). The boundaries shown on this map are for Census Bureau statistical data collection and tabulation purposes only; their depiction and designation for statistical purposes does not constitute a determination of jurisdictional authority or rights of ownership or entitlement.

Data Source: U.S. Census Bureau's MAF/TIGER database (TAB20), November 2020
Created by Geography Division: December 09, 2020

U.S. DEPARTMENT OF COMMERCE U.S. Census Bureau

Projection: Albers Equal Area Conic
Datum: NAD 83
Spheroid: GRS 80
1st Standard Parallel: 43 18 27
2nd Standard Parallel: 46 30 33
Central Meridian: -89 34 05
Latitude of Projection's Origin: 42 30 25
False Easting: 0
False Northing: 0

0 0.6 1.2 1.8 2.4 3 Kilometers
0 0.4 0.8 1.2 1.6 2 Miles
The plotted map scale is 1:20,000

N W E S

Boundary and Annexation Survey (BAS) ID: 25510300000
BAS Submission Deadline: March 1, 2021

PDF versions of the BAS maps are available at:
www.census.gov/programs-surveys/bas/geographies.html

For more information, or to request additional maps, please email geo.bas@census.gov, call 1-800-972-5651, or visit www.census.gov/programs-surveys/bas.html.

United States Census Bureau

GOVERNMENTAL UNIT REFERENCE MAP (2020): Richland County, WI

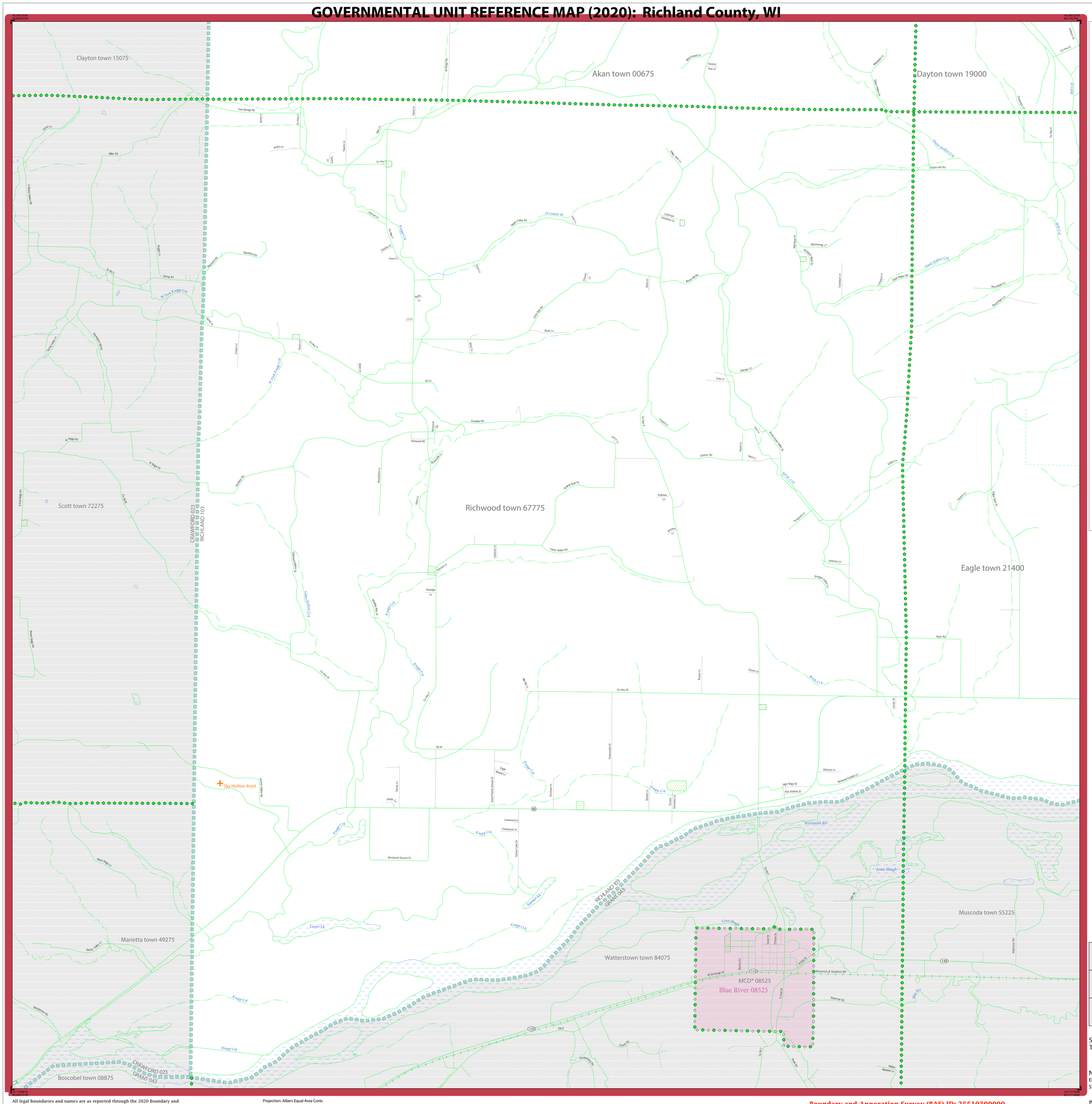
Clayton town 15075
Akan town 00675
Dayton town 19000
Scott town 72275
Richwood town 67775
Eagle town 21400
Marietta town 49275
Watterstown town 84075
Muscoda town 55225
Boscobel town 08875
MCD* 08525
Blue River 08525
CRAWFORD 023
RICHLAND 103
RICHLAND 103
GRANT 043
CRAWFORD 023
GRANT 043
Sky Hollow Arprt
Wisconsin Riv
Jones Slough
Cross Slough
Knapp Crk
Lower Lk
Garnet Lk
Gull Hollow Crk
Dayton Hollow Crk
Brush Crk
Mill Crk
W Fork Kickapoo Crk
W Fork Kickapoo Crk
O Connor Br
Twin Springs Rd
Miller Rd
Spring Rd
Blackhawk Rd
Gopkin Hill Rd
Brown Hill Rd
Book Ln
Del Ln
Excelsior Rd
Richwood Rd
Century Rd
Taylor Hollow Rd
Co Hwy M
Rd M
Willards Ln
Richwood Estates Ln
Windward Square Dr
Hach Rd
Wisconsin & Southern RR
Reservoir Rd
Old C
Clark Rd
Middleton Rd
Hickory Tree Ln
Maple Ln
Sand Valley Ln
Co Hwy Q
Co Hwy E
Co Hwy D
Co Hwy F
Co Hwy G
Co Hwy K
Co Hwy S
Co Hwy W
Co Hwy T
Co Hwy V
Co Hwy Y
Co Hwy Z
Co Hwy B
Co Hwy A
Co Hwy C
Co Hwy J
Co Hwy L
Co Hwy N
Co Hwy P
Co Hwy R
Co Hwy U
Co Hwy X
Co Hwy I
Co Hwy H
Co Hwy O
Co Hwy M
Co Hwy E
Co Hwy D
Co Hwy Q

GOVERNMENTAL UNIT REFERENCE MAP (2020): Richland County, WI

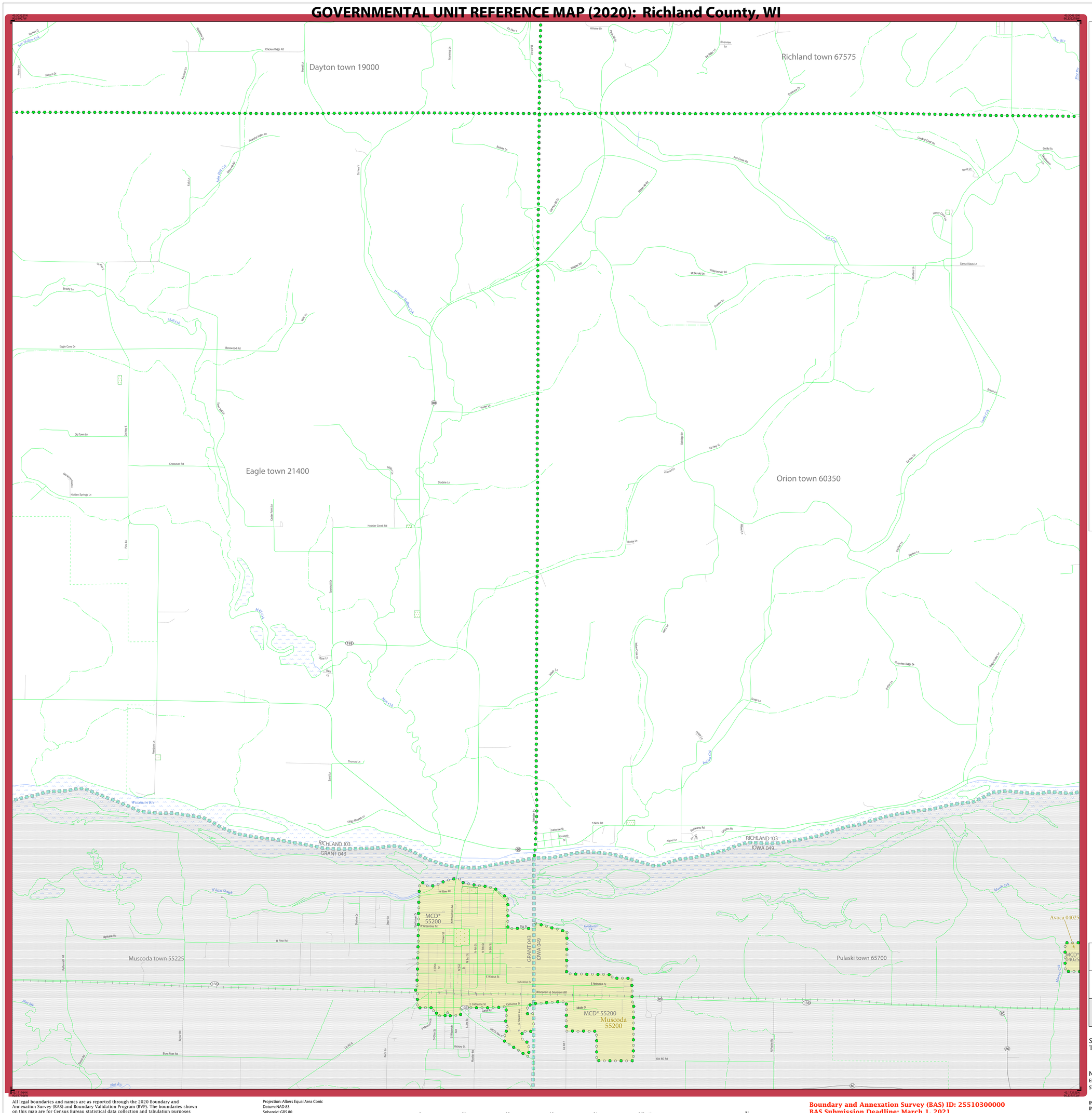

LEGEND

SYMBOL DESCRIPTION	SYMBOL	LABEL STYLE
Federal American Indian Reservation		L'ANSE RESERVATION (TA 1880)
Off-Reservation Trust Land		T1880
American Indian Tribal Subdivision		SHONTO (620)
Alaska Native Regional Corporation (ANRC)		*NANA ANRC 52120*
State (or statistically equivalent entity)		NEW YORK 36
County (or statistically equivalent entity)		ERIE 029
Minor Civil Division (MCD)[1]		Lee town 41460
Census County Division (CCD)[2]		*Jemez CCD 91650*
Consolidated City		MILFORD 47500
Incorporated Place[3]		Davis 18100
Census Designated Place (CDP)[2]		*Cochiti 16560*

DESCRIPTION	SYMBOL	DESCRIPTION	SYMBOL
Interstate	5	Water Body	*Pleasant Lake*
U.S. Highway	2	Swamp or Marsh	*Okefenokee Swamp*
State Highway	4	Glacier	*Bering Glacier*
Other Road	Marsh Ln	Airport, Airfield, or Helicopter Landing Pad	Donard Airport
Cul-de-sac		College or University	Coll/Univ
Circle		Military	Fort Belvoir
Geographic Offset or Corridor		Prison or Juvenile Detention Center	P/JDC
4WD Trail, Stairway, Alley, Walkway, or Ferry		Cemetery	Powell Cmtry
Railroad	Southern RR	Golf Course	Pinehurst GlfCrs
Pipeline or Power Line		National Park or Forest	Yosemite NP
Ridge or Fence		Other Park	St Francis Park
Property Line or Nonvisible Boundary		Outside Subject Area	
Perennial Stream	*Tumbling Cr*	Inset Area	A1
Intermittent Stream	*Piney Cr*		
Mountain Peak or Hill	*Mt. Baker*		

Where state, county, and/or MCD/CCD boundaries coincide, the map shows the boundary symbol for only the highest-ranking of these boundaries. Where American Indian reservation and American Indian tribal subdivision boundaries coincide, the map shows only the American Indian reservation boundaries.

Entity names are followed by either their FIPS code or census code; parentheses indicate a census code.

1 'MCD*' indicates a false MCD. These are for Census Bureau use only.

2 The CCD and CDP boundaries represent statistical entities only and are not updated through the BAS.

3 Incorporated place name color corresponds to the incorporated place fill color.

Due to space limitations, some road names, along with other feature and geography names on the map, may not be shown.

The Census Bureau stores primary and alternate road names, but only primary road names are used to label the roads on these maps.

Key to Adjacent Sheets

4	5	6
7	8	9
		10

Sheet Location within Entity

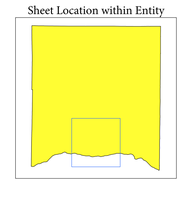

Sheet 8 of 10 PARENT sheets
Total Sheets: 13 (Index 1; Parent 10; Inset 2)

NAME: Richland County (103)
ENTITY TYPE: County or statistically equivalent entity
ST: Wisconsin (55)

INDEX OR PARENT SHEET #: 008
INSET SHEET #: 000000

2020 COUNTY REF MAP (PARENT)

5340255103000000008000000

All legal boundaries and names are as reported through the 2020 Boundary and Annexation Survey (BAS) and Boundary Validation Program (BVP). The boundaries shown on this map are for Census Bureau statistical data collection and tabulation purposes only; their depiction and designation for statistical purposes does not constitute a determination of jurisdictional authority or rights of ownership or entitlement.

Data Source: U.S. Census Bureau's MAF/TIGER database (TAB20), November 2020
Created by: Geography Division: December 09, 2020

U.S. DEPARTMENT OF COMMERCE U.S. Census Bureau

Projection: Albers Equal Area Conic
Datum: NAD 83
Spheroid: GRS 80
1st Standard Parallel: 43 18 27
2nd Standard Parallel: 46 30 33
Central Meridian: -89 34 05
Latitude of Projection's Origin: 42 30 25
False Easting: 0
False Northing: 0

0 0.6 1.2 1.8 2.4 3 Kilometers
0 0.4 0.8 1.2 1.6 2 Miles
The plotted map scale is 1:20,000

N W E S

Boundary and Annexation Survey (BAS) ID: 25510300000
BAS Submission Deadline: March 1, 2021

PDF versions of the BAS maps are available at:
www.census.gov/programs-surveys/bas/geographies.html

For more information, or to request additional maps, please email geo.bas@census.gov, call 1-800-972-5651, or visit www.census.gov/programs-surveys/bas.html.

GOVERNMENTAL UNIT REFERENCE MAP (2020): Richland County, WI

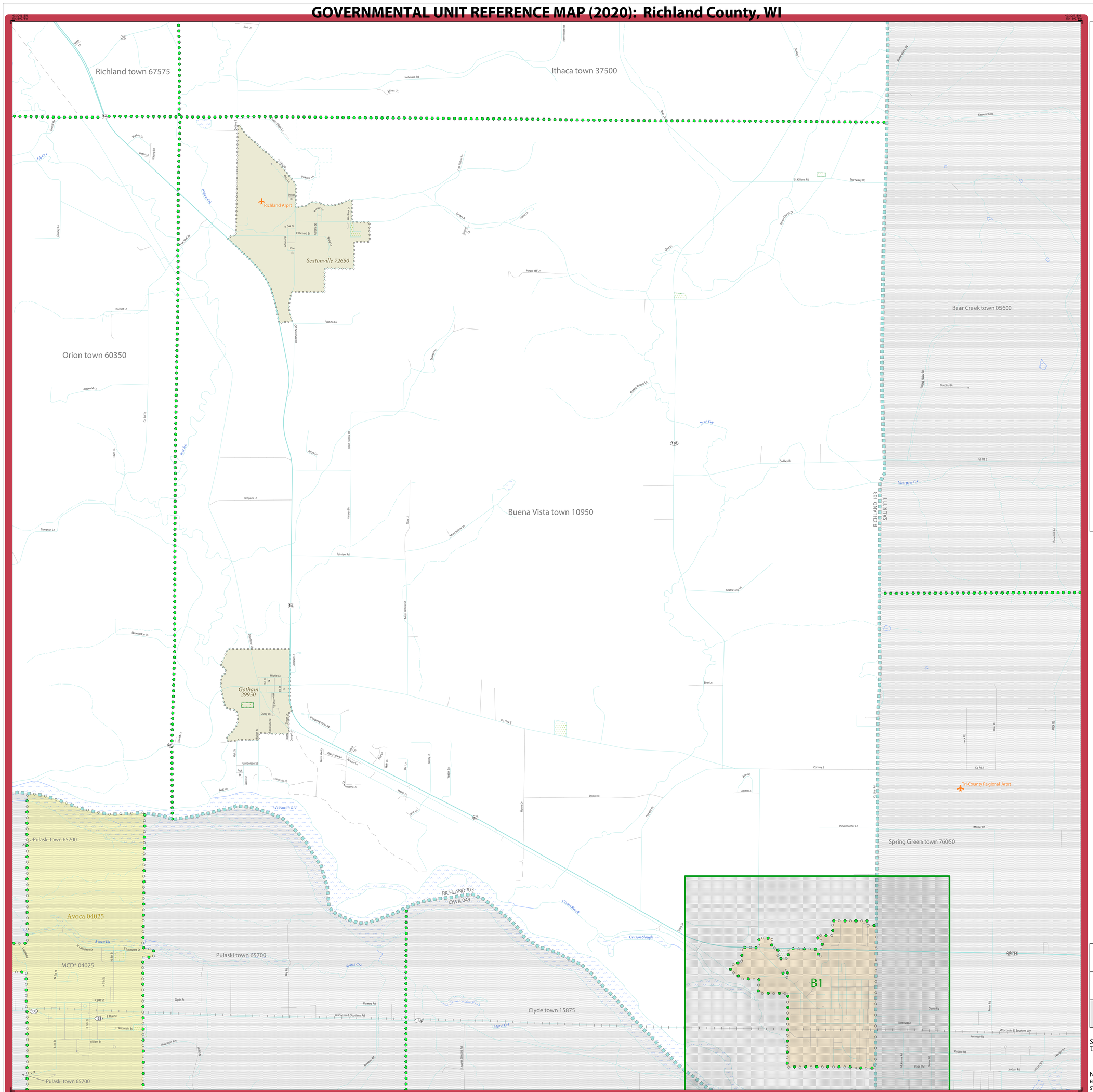

LEGEND

SYMBOL DESCRIPTION	SYMBOL	LABEL STYLE
Federal American Indian Reservation		L'ANSE RESERVATION (TA 1880)
Off-Reservation Trust Land		T1880
American Indian Tribal Subdivision		SHONTO (620)
Alaska Native Regional Corporation (ANRC)		*NANA ANRC 52120*
State (or statistically equivalent entity)		NEW YORK 36
County (or statistically equivalent entity)		ERIE 029
Minor Civil Division (MCD)[1]		Lee town 41460
Census County Division (CCD)[2]		*Jemez CCD 91650*
Consolidated City		MILFORD 47500
Incorporated Place[3]		Davis 18100
Census Designated Place (CDP)[2]		*Cochiti 16560*

DESCRIPTION	SYMBOL	DESCRIPTION	SYMBOL
Interstate	5	Water Body	*Pleasant Lake*
U.S. Highway	2	Swamp or Marsh	*Okefenokee Swamp*
State Highway	4	Glacier	*Bering Glacier*
Other Road	Marsh Ln	Airport, Airfield, or Helicopter Landing Pad	Dönärd Airfoyh
Cul-de-sac		College or University	Coll/Univ
Circle		Military	Fort Belvoir
Geographic Offset or Corridor		Prison or Juvenile Detention Center	P/JDC
4WD Trail, Stairway, Alley, Walkway, or Ferry		Cemetery	Powell Cmtry
Railroad	Southern RR	Golf Course	Pinehurst GlfCrs
Pipeline or Power Line		National Park or Forest	Yosemite NP
Ridge or Fence		Other Park	St Francis Park
Property Line or Nonvisible Boundary		Outside Subject Area	
Perennial Stream	*Tumbling Cr*	Inset Area	A1
Intermittent Stream	*Piney Cr*		
Mountain Peak or Hill	*Mt. Baker*		

Where state, county, and/or MCD/CCD boundaries coincide, the map shows the boundary symbol for only the highest-ranking of these boundaries. Where American Indian reservation and American Indian tribal subdivision boundaries coincide, the map shows only the American Indian reservation boundaries.

Entity names are followed by either their FIPS code or census code; parentheses indicate a census code.

1 'MCD*' indicates a false MCD. These are for Census Bureau use only.

2 The CCD and CDP boundaries represent statistical entities only and are not updated through the BAS.

3 Incorporated place name color corresponds to the incorporated place fill color.

Due to space limitations, some road names, along with other feature and geography names on the map, may not be shown.

The Census Bureau stores primary and alternate road names, but only primary road names are used to label the roads on these maps.

Key to Adjacent Sheets

5	6	
8	9	
	10	

Sheet Location within Entity

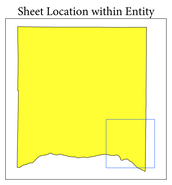

Sheet 9 of 10 PARENT sheets
Total Sheets: 13 (Index 1; Parent 10; Inset 2)

NAME: Richland County (103)
ENTITY TYPE: County or statistically equivalent entity
ST: Wisconsin (55)

INDEX OR PARENT SHEET #: 009
INSET SHEET #: 000000

2020 COUNTY REF MAP (PARENT)

5340255103000000009000000

All legal boundaries and names are as reported through the 2020 Boundary and Annexation Survey (BAS) and Boundary Validation Program (BVP). The boundaries shown on this map are for Census Bureau statistical data collection and tabulation purposes only; their depiction and designation for statistical purposes does not constitute a determination of jurisdictional authority or rights of ownership or entitlement.

Data Source: U.S. Census Bureau's MAF/TIGER database (TAB20), November 2020
Created by Geography Division: December 09, 2020

U.S. DEPARTMENT OF COMMERCE U.S. Census Bureau

Projection: Albers Equal Area Conic
Datum: NAD 83
Spheroid: GRS 80
1st Standard Parallel: 43 18 27
2nd Standard Parallel: 46 30 33
Central Meridian: -89 34 05
Latitude of Projection's Origin: 42 30 25
False Easting: 0
False Northing: 0

0 0.6 1.2 1.8 2.4 3 Kilometers
0 0.4 0.8 1.2 1.6 2 Miles
The plotted map scale is 1:20,000

N W E S

Boundary and Annexation Survey (BAS) ID: 25510300000
BAS Submission Deadline: March 1, 2021

PDF versions of the BAS maps are available at:
www.census.gov/programs-surveys/bas/geographies.html

For more information, or to request additional maps, please email geo.bas@census.gov, call 1-800-972-5651, or visit www.census.gov/programs-surveys/bas.html.

United States Census Bureau

GOVERNMENTAL UNIT REFERENCE MAP (2020): Richland County, WI

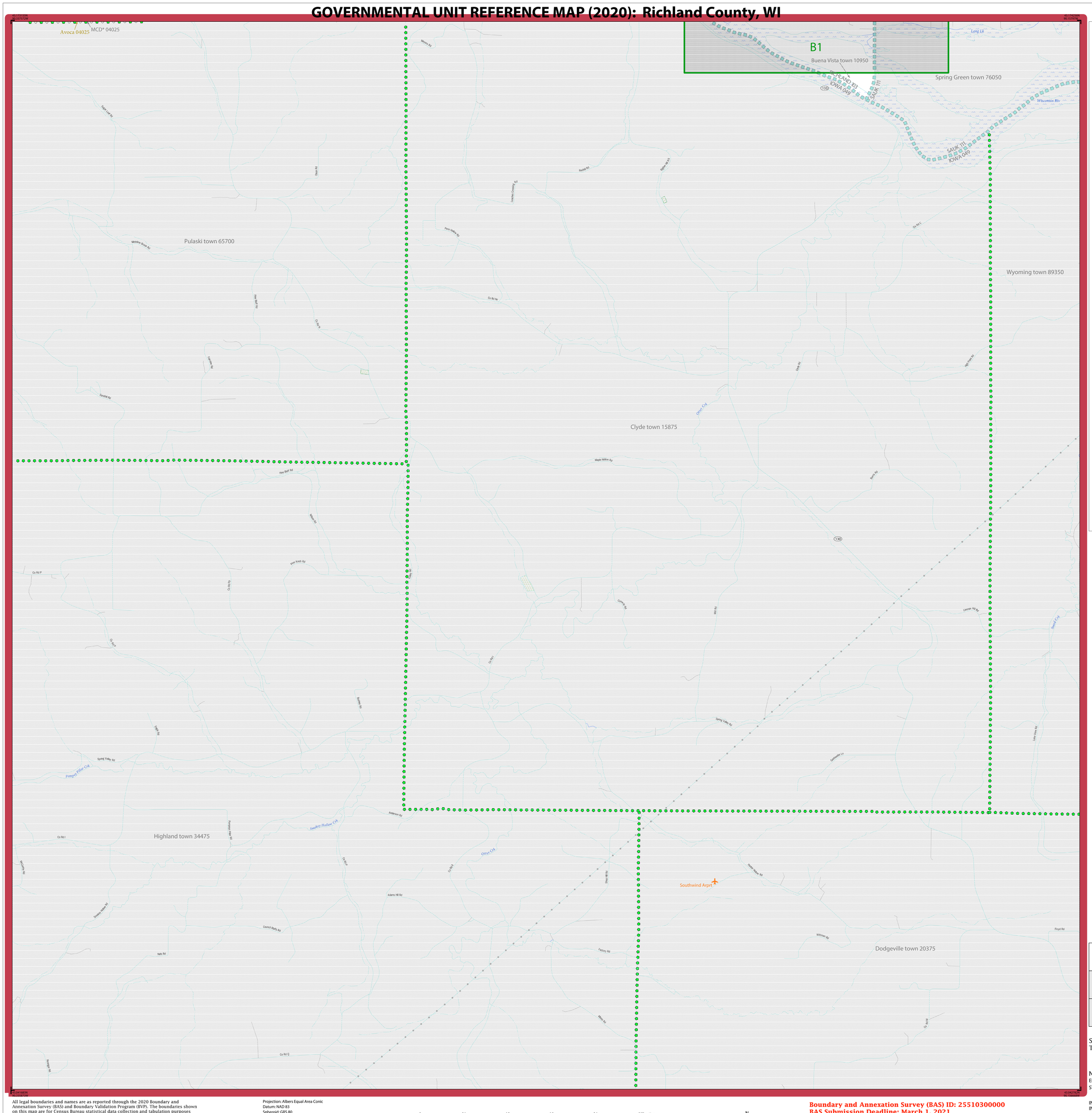
B1
Buena Vista town 10950
Spring Green town 76050
Avoca 04025
MCD* 04025
Pulaski town 65700
Wyoming town 89350
Clyde town 15875
Highland town 34475
Dodgeville town 20375
Southwind Arpnt
RICHLAND 103
IOWA 049
SAUK 111
Wisconsin Riv
Long Lk
Pecatonica Riv
Spring Valley Rd
Pompey Hollow Crk
Jewitt Hollow Crk
Otter Crk
Sand Crk
Maple Hollow Rd
Co Rd Q
Co Rd P
Co Rd N
Co Rd M
Co Rd K
Co Rd I
Co Rd H
Co Rd G
Co Rd E
Co Rd B
Co Rd A
Co Rd C
Co Rd D
Co Rd F
Co Rd J
Co Rd L
Co Rd Y
Co Rd Z
Co Rd AA
Co Rd BB
Co Rd CC
Co Rd DD
Co Rd EE
Co Rd FF
Co Rd GG
Co Rd HH
Co Rd II
Co Rd JJ
Co Rd KK
Co Rd LL
Co Rd MM
Co Rd NN
Co Rd OO
Co Rd PP
Co Rd QQ
Co Rd RR
Co Rd SS
Co Rd TT
Co Rd UU
Co Rd VV
Co Rd WW
Co Rd XX
Co Rd YY
Co Rd ZZ
Co Rd AAA
Co Rd BBB
Co Rd CCC
Co Rd DDD
Co Rd EEE
Co Rd FFF
Co Rd GGG
Co Rd HHH
Co Rd III
Co Rd JJJ
Co Rd KKK
Co Rd LLL
Co Rd MMM
Co Rd NNN
Co Rd OOO
Co Rd PPP
Co Rd QQQ
Co Rd RRR
Co Rd SSS
Co Rd TTT
Co Rd UUU
Co Rd VVV
Co Rd WWW
Co Rd XXX
Co Rd YYY
Co Rd ZZZ
Co Rd AAAA
Co Rd BBBB
Co Rd CCCC
Co Rd DDDD
Co Rd EEEE
Co Rd FFFF
Co Rd GGGG
Co Rd HHHH
Co Rd IIII
Co Rd JJJJ
Co Rd KKKK
Co Rd LLLL
Co Rd MMMM
Co Rd NNNN
Co Rd OOOO
Co Rd PPPP
Co Rd QQQQ
Co Rd RRRR
Co Rd SSSS
Co Rd TTTT
Co Rd UUUU
Co Rd VVVV
Co Rd WWWW
Co Rd XXXX
Co Rd YYYY
Co Rd ZZZZ
Co Rd AAAAA
Co Rd BBBBB
Co Rd CCCCC
Co Rd DDDDD
Co Rd EEEEE
Co Rd FFFFF
Co Rd GGGGG
Co Rd HHHHH
Co Rd IIIII
Co Rd JJJJJ
Co Rd KKKKK
Co Rd LLLLL
Co Rd MMMMM
Co Rd NNNNN
Co Rd OOOOO
Co Rd PPPPP
Co Rd QQQQQ
Co Rd RRRRR
Co Rd SSSSS
Co Rd TTTTT
Co Rd UUUUU
Co Rd VVVVV
Co Rd WWWWW
Co Rd XXXXX
Co Rd YYYYY
Co Rd ZZZZZ
Co Rd AAAAAA
Co Rd BBBBBB
Co Rd CCCCCC
Co Rd DDDDDD
Co Rd EEEEEE
Co Rd FFFFFF
Co Rd GGGGGG
Co Rd HHHHHH
Co Rd IIIIII
Co Rd JJJJJJ
Co Rd KKKKKK
Co Rd LLLLLL
Co Rd MMMMMM
Co Rd NNNNNN
Co Rd OOOOOO
Co Rd PPPPPP
Co Rd QQQQQQ
Co Rd RRRRRR
Co Rd SSSSSS
Co Rd TTTTTT
Co Rd UUUUUU
Co Rd VVVVVV
Co Rd WWWWWW
Co Rd XXXXXX
Co Rd YYYYYY
Co Rd ZZZZZZ
Co Rd AAAAAAA
Co Rd BBBBBBB
Co Rd CCCCCCC
Co Rd DDDDDDD
Co Rd EEEEEEE
Co Rd FFFFFFF
Co Rd GGGGGGG
Co Rd HHHHHHH
Co Rd IIIIIII
Co Rd JJJJJJJ
Co Rd KKKKKKK
Co Rd LLLLLLL
Co Rd MMMMMMM
Co Rd NNNNNNN
Co Rd OOOOOOO
Co Rd PPPPPPP
Co Rd QQQQQQQ
Co Rd RRRRRRR
Co Rd SSSSSSS
Co Rd TTTTTTT
Co Rd UUUUUUU
Co Rd VVVVVVV
Co Rd WWWWWWW
Co Rd XXXXXXX
Co Rd YYYYYYY
Co Rd ZZZZZZZ
Co Rd AAAAAAAA
Co Rd BBBBBBBB
Co Rd CCCCCCCC
Co Rd DDDDDDDD
Co Rd EEEEEEEE
Co Rd FFFFFFFF
Co Rd GGGGGGGG
Co Rd HHHHHHHH
Co Rd IIIIIIII
Co Rd JJJJJJJJ
Co Rd KKKKKKKK
Co Rd LLLLLLLL
Co Rd MMMMMMMM
Co Rd NNNNNNNN
Co Rd OOOOOOOO
Co Rd PPPPPPPP
Co Rd QQQQQQQQ
Co Rd RRRRRRRR
Co Rd SSSSSSSS
Co Rd TTTTTTTT
Co Rd UUUUUUUU
Co Rd VVVVVVVV
Co Rd WWWWWWWW
Co Rd XXXXXXXX
Co Rd YYYYYYYY
Co Rd ZZZZZZZZ
Co Rd AAAAAAAAA
Co Rd BBBBBBBBB
Co Rd CCCCCCCCC
Co Rd DDDDDDDDD
Co Rd EEEEEEEEE
Co Rd FFFFFFFFF
Co Rd GGGGGGGGG
Co Rd HHHHHHHHH
Co Rd IIIIIIIII
Co Rd JJJJJJJJJ
Co Rd KKKKKKKKK
Co Rd LLLLLLLLL
Co Rd MMMMMMMMM
Co Rd NNNNNNNNN
Co Rd OOOOOOOOO
Co Rd PPPPPPPPP
Co Rd QQQQQQQQQ
Co Rd RRRRRRRRR
Co Rd SSSSSSSSS
Co Rd TTTTTTTTT
Co Rd UUUUUUUUU
Co Rd VVVVVVVVV
Co Rd WWWWWWWWW
Co Rd XXXXXXXXX
Co Rd YYYYYYYYY
Co Rd ZZZZZZZZZ
Co Rd AAAAAAAAAA
Co Rd BBBBBBBBBB
Co Rd CCCCCCCCCC
Co Rd DDDDDDDDDD
Co Rd EEEEEEEEEE
Co Rd FFFFFFFFFF
Co Rd GGGGGGGGGG
Co Rd HHHHHHHHHH
Co Rd IIIIIIIIII
Co Rd JJJJJJJJJJ
Co Rd KKKKKKKKKK
Co Rd LLLLLLLLLL
Co Rd MMMMMMMMMM
Co Rd NNNNNNNNNN
Co Rd OOOOOOOOOO
Co Rd PPPPPPPPPP
Co Rd QQQQQQQQQQ
Co Rd RRRRRRRRRR
Co Rd SSSSSSSSSS
Co Rd TTTTTTTTTT
Co Rd UUUUUUUUUU
Co Rd VVVVVVVVVV
Co Rd WWWWWWWWWW
Co Rd XXXXXXXXXX
Co Rd YYYYYYYYYY
Co Rd ZZZZZZZZZZ
Co Rd AAAAAAAAAAA
Co Rd BBBBBBBBBBB
Co Rd CCCCCCCCCCC
Co Rd DDDDDDDDDDD
Co Rd EEEEEEEEEEE
Co Rd FFFFFFFFFFF
Co Rd GGGGGGGGGGG
Co Rd HHHHHHHHHHH
Co Rd IIIIIIIIIIII
Co Rd JJJJJJJJJJJ
Co Rd KKKKKKKKKKK
Co Rd LLLLLLLLLLL
Co Rd MMMMMMMMMMM
Co Rd NNNNNNNNNNN
Co Rd OOOOOOOOOOO
Co Rd PPPPPPPPPPP
Co Rd QQQQQQQQQQQ
Co Rd RRRRRRRRRRR
Co Rd SSSSSSSSSSS
Co Rd TTTTTTTTTTT
Co Rd UUUUUUUUUUU
Co Rd VVVVVVVVVVV
Co Rd WWWWWWWWWWW
Co Rd XXXXXXXXXXX
Co Rd YYYYYYYYYYY
Co Rd ZZZZZZZZZZZ
Co Rd AAAAAAAAAAAA
Co Rd BBBBBBBBBBBB
Co Rd CCCCCCCCCCCC
Co Rd DDDDDDDDDDDD
Co Rd EEEEEEEEEEEE
Co Rd FFFFFFFFFFFF
Co Rd GGGGGGGGGGGG
Co Rd HHHHHHHHHHHH
Co Rd IIIIIIIIIIIII
Co Rd JJJJJJJJJJJJ
Co Rd KKKKKKKKKKKK
Co Rd LLLLLLLLLLLL
Co Rd MMMMMMMMMMMM
Co Rd NNNNNNNNNNNN
Co Rd OOOOOOOOOOOO
Co Rd PPPPPPPPPPPP
Co Rd QQQQQQQQQQQQ
Co Rd RRRRRRRRRRRR
Co Rd SSSSSSSSSSSS
Co Rd TTTTTTTTTTTT
Co Rd UUUUUUUUUUUU
Co Rd VVVVVVVVVVVV
Co Rd WWWWWWWWWWWW
Co Rd XXXXXXXXXXXX
Co Rd YYYYYYYYYYYY
Co Rd ZZZZZZZZZZZZ
Co Rd AAAAAAAAAAAAA
Co Rd BBBBBBBBBBBBB
Co Rd CCCCCCCCCCCCC
Co Rd DDDDDDDDDDDDD
Co Rd EEEEEEEEEEEEE
Co Rd FFFFFFFFFFFFF
Co Rd GGGGGGGGGGGGG
Co Rd HHHHHHHHHHHHH
Co Rd IIIIIIIIIIIIII
Co Rd JJJJJJJJJJJJJ
Co Rd KKKKKKKKKKKKK
Co Rd LLLLLLLLLLLLL
Co Rd MMMMMMMMMMMMM
Co Rd NNNNNNNNNNNNN
Co Rd OOOOOOOOOOOOO
Co Rd PPPPPPPPPPPPP
Co Rd QQQQQQQQQQQQQ
Co Rd RRRRRRRRRRRRR
Co Rd SSSSSSSSSSSSS
Co Rd TTTTTTTTTTTTT
Co Rd UUUUUUUUUUUUU
Co Rd VVVVVVVVVVVVV
Co Rd WWWWWWWWWWWWW
Co Rd XXXXXXXXXXXXX
Co Rd YYYYYYYYYYYYY
Co Rd ZZZZZZZZZZZZZ
Co Rd AAAAAAAAAAAAAA
Co Rd BBBBBBBBBBBBBB
Co Rd CCCCCCCCCCCCCC
Co Rd DDDDDDDDDDDDDD
Co Rd EEEEEEEEEEEEEE
Co Rd FFFFFFFFFFFFFF
Co Rd GGGGGGGGGGGGGG
Co Rd HHHHHHHHHHHHHH
Co Rd IIIIIIIIIIIIIII
Co Rd JJJJJJJJJJJJJJ
Co Rd KKKKKKKKKKKKKK
Co Rd LLLLLLLLLLLLLL
Co Rd MMMMMMMMMMMMMM
Co Rd NNNNNNNNNNNNNN
Co Rd OOOOOOOOOOOOOO
Co Rd PPPPPPPPPPPPPP
Co Rd QQQQQQQQQQQQQQ
Co Rd RRRRRRRRRRRRRR
Co Rd SSSSSSSSSSSSSS
Co Rd TTTTTTTTTTTTTT
Co Rd UUUUUUUUUUUUUU
Co Rd VVVVVVVVVVVVVV
Co Rd WWWWWWWWWWWWWW
Co Rd XXXXXXXXXXXXXX
Co Rd YYYYYYYYYYYYYY
Co Rd ZZZZZZZZZZZZZZ
Co Rd AAAAAAAAAAAAAAA
Co Rd BBBBBBBBBBBBBBB
Co Rd CCCCCCCCCCCCCCC
Co Rd DDDDDDDDDDDDDDD
Co Rd EEEEEEEEEEEEEEE
Co Rd FFFFFFFFFFFFFFF
Co Rd GGGGGGGGGGGGGGG
Co Rd HHHHHHHHHHHHHHH
Co Rd IIIIIIIIIIIIIIII
Co Rd JJJJJJJJJJJJJJJ
Co Rd KKKKKKKKKKKKKKK
Co Rd LLLLLLLLLLLLLLL
Co Rd MMMMMMMMMMMMMMM
Co Rd NNNNNNNNNNNNNNN
Co Rd OOOOOOOOOOOOOOO
Co Rd PPPPPPPPPPPPPPP
Co Rd QQQQQQQQQQQQQQQ
Co Rd RRRRRRRRRRRRRRR
Co Rd SSSSSSSSSSSSSSS
Co Rd TTTTTTTTTTTTTTT
Co Rd UUUUUUUUUUUUUUU
Co Rd VVVVVVVVVVVVVVV
Co Rd WWWWWWWWWWWWWWW
Co Rd XXXXXXXXXXXXXXX
Co Rd YYYYYYYYYYYYYYY
Co Rd ZZZZZZZZZZZZZZZ
Co Rd AAAAAAAAAAAAAAAA
Co Rd BBBBBBBBBBBBBBBB
Co Rd CCCCCCCCCCCCCCCC
Co Rd DDDDDDDDDDDDDDDD
Co Rd EEEEEEEEEEEEEEEE
Co Rd FFFFFFFFFFFFFFFF
Co Rd GGGGGGGGGGGGGGGG
Co Rd HHHHHHHHHHHHHHHH
Co Rd IIIIIIIIIIIIIIIII
Co Rd JJJJJJJJJJJJJJJJ
Co Rd KKKKKKKKKKKKKKKK
Co Rd LLLLLLLLLLLLLLLL
Co Rd MMMMMMMMMMMMMMMM
Co Rd NNNNNNNNNNNNNNNN
Co Rd OOOOOOOOOOOOOOOO
Co Rd PPPPPPPPPPPPPPPP
Co Rd QQQQQQQQQQQQQQQQ
Co Rd RRRRRRRRRRRRRRRR
Co Rd SSSSSSSSSSSSSSSS
Co Rd TTTTTTTTTTTTTTTT
Co Rd UUUUUUUUUUUUUUUU
Co Rd VVVVVVVVVVVVVVVV
Co Rd WWWWWWWWWWWWWWWW
Co Rd XXXXXXXXXXXXXXXX
Co Rd YYYYYYYYYYYYYYYY
Co Rd ZZZZZZZZZZZZZZZZ
Co Rd AAAAAAAAAAAAAAAAA
Co Rd BBBBBBBBBBBBBBBBB
Co Rd CCCCCCCCCCCCCCCCC
Co Rd DDDDDDDDDDDDDDDDD
Co Rd EEEEEEEEEEEEEEEEE
Co Rd FFFFFFFFFFFFFFFFF
Co Rd GGGGGGGGGGGGGGGGG
Co Rd HHHHHHHHHHHHHHHHH
Co Rd IIIIIIIIIIIIIIIIII
Co Rd JJJJJJJJJJJJJJJJJ
Co Rd KKKKKKKKKKKKKKKKK
Co Rd LLLLLLLLLLLLLLLLL
Co Rd MMMMMMMMMMMMMMMMM
Co Rd NNNNNNNNNNNNNNNNN
Co Rd OOOOOOOOOOOOOOOOO
Co Rd PPPPPPPPPPPPPPPPP
Co Rd QQQQQQQQQQQQQQQQQ
Co Rd RRRRRRRRRRRRRRRRR
Co Rd SSSSSSSSSSSSSSSSS
Co Rd TTTTTTTTTTTTTTTTT
Co Rd UUUUUUUUUUUUUUUUU
Co Rd VVVVVVVVVVVVVVVVV
Co Rd WWWWWWWWWWWWWWWWW
Co Rd XXXXXXXXXXXXXXXXX
Co Rd YYYYYYYYYYYYYYYYY
Co Rd ZZZZZZZZZZZZZZZZZ
Co Rd AAAAAAAAAAAAAAAAAA
Co Rd BBBBBBBBBBBBBBBBBB
Co Rd CCCCCCCCCCCCCCCCCC
Co Rd DDDDDDDDDDDDDDDDDD
Co Rd EEEEEEEEEEEEEEEEEE
Co Rd FFFFFFFFFFFFFFFFFF
Co Rd GGGGGGGGGGGGGGGGGG
Co Rd HHHHHHHHHHHHHHHHHH
Co Rd IIIIIIIIIIIIIIIIIII
Co Rd JJJJJJJJJJJJJJJJJJ
Co Rd KKKKKKKKKKKKKKKKKK
Co Rd LLLLLLLLLLLLLLLLLL
Co Rd MMMMMMMMMMMMMMMMMM
Co Rd NNNNNNNNNNNNNNNNNN
Co Rd OOOOOOOOOOOOOOOOOO
Co Rd PPPPPPPPPPPPPPPPPP
Co Rd QQQQQQQQQQQQQQQQQQ
Co Rd RRRRRRRRRRRRRRRRRR
Co Rd SSSSSSSSSSSSSSSSSS
Co Rd TTTTTTTTTTTTTTTTTT
Co Rd UUUUUUUUUUUUUUUUUU
Co Rd VVVVVVVVVVVVVVVVVV
Co Rd WWWWWWWWWWWWWWWWWW
Co Rd XXXXXXXXXXXXXXXXXX
Co Rd YYYYYYYYYYYYYYYYYY
Co Rd ZZZZZZZZZZZZZZZZZZ
Co Rd AAAAAAAAAAAAAAAAAAA
Co Rd BBBBBBBBBBBBBBBBBBB
Co Rd CCCCCCCCCCCCCCCCCCC
Co Rd DDDDDDDDDDDDDDDDDDD
Co Rd EEEEEEEEEEEEEEEEEEE
Co Rd FFFFFFFFFFFFFFFFFFF
Co Rd GGGGGGGGGGGGGGGGGGG
Co Rd HHHHHHHHHHHHHHHHHHH
Co Rd IIIIIIIIIIIIIIIIIIII
Co Rd JJJJJJJJJJJJJJJJJJJ
Co Rd KKKKKKKKKKKKKKKKKKK
Co Rd LLLLLLLLLLLLLLLLLLL
Co Rd MMMMMMMMMMMMMMMMMMM
Co Rd NNNNNNNNNNNNNNNNNNN
Co Rd OOOOOOOOOOOOOOOOOOO
Co Rd PPPPPPPPPPPPPPPPPPP
Co Rd QQQQQQQQQQQQQQQQQQQ
Co Rd RRRRRRRRRRRRRRRRRRR
Co Rd SSSSSSSSSSSSSSSSSSS
Co Rd TTTTTTTTTTTTTTTTTTT
Co Rd UUUUUUUUUUUUUUUUUUU
Co Rd VVVVVVVVVVVVVVVVVVV
Co Rd WWWWWWWWWWWWWWWWWWW
Co Rd XXXXXXXXXXXXXXXXXXX
Co Rd YYYYYYYYYYYYYYYYYYY
Co Rd ZZZZZZZZZZZZZZZZZZZ
Co Rd AAAAAAAAAAAAAAAAAAAA
Co Rd BBBBBBBBBBBBBBBBBBBB
Co Rd CCCCCCCCCCCCCCCCCCCC
Co Rd DDDDDDDDDDDDDDDDDDDD
Co Rd EEEEEEEEEEEEEEEEEEEE
Co Rd FFFFFFFFFFFFFFFFFFFF
Co Rd GGGGGGGGGGGGGGGGGGGG
Co Rd HHHHHHHHHHHHHHHHHHHH
Co Rd IIIIIIIIIIIIIIIIIIIII
Co Rd JJJJJJJJJJJJJJJJJJJJ
Co Rd KKKKKKKKKKKKKKKKKKKK
Co Rd LLLLLLLLLLLLLLLLLLLL
Co Rd MMMMMMMMMMMMMMMMMMMM
Co Rd NNNNNNNNNNNNNNNNNNNN
Co Rd OOOOOOOOOOOOOOOOOOOO
Co Rd PPPPPPPPPPPPPPPPPPPP
Co Rd QQQQQQQQQQQQQQQQQQQQ
Co Rd RRRRRRRRRRRRRRRRRRRR
Co Rd SSSSSSSSSSSSSSSSSSSS
Co Rd TTTTTTTTTTTTTTTTTTTT
Co Rd UUUUUUUUUUUUUUUUUUUU
Co Rd VVVVVVVVVVVVVVVVVVVV
Co Rd WWWWWWWWWWWWWWWWWWWW
Co Rd XXXXXXXXXXXXXXXXXXXX
Co Rd YYYYYYYYYYYYYYYYYYYY
Co Rd ZZZZZZZZZZZZZZZZZZZZ
Co Rd AAAAAAAAAAAAAAAAAAAAA
Co Rd BBBBBBBBBBBBBBBBBBBBB
Co Rd CCCCCCCCCCCCCCCCCCCCC
Co Rd DDDDDDDDDDDDDDDDDDDDD
Co Rd EEEEEEEEEEEEEEEEEEEEE
Co Rd FFFFFFFFFFFFFFFFFFFFF
Co Rd GGGGGGGGGGGGGGGGGGGGG
Co Rd HHHHHHHHHHHHHHHHHHHHH
Co Rd IIIIIIIIIIIIIIIIIIIIII
Co Rd JJJJJJJJJJJJJJJJJJJJJ
Co Rd KKKKKKKKKKKKKKKKKKKKK
Co Rd LLLLLLLLLLLLLLLLLLLLL
Co Rd MMMMMMMMMMMMMMMMMMMMM
Co Rd NNNNNNNNNNNNNNNNNNNNN
Co Rd OOOOOOOOOOOOOOOOOOOOO
Co Rd PPPPPPPPPPPPPPPPPPPPP
Co Rd QQQQQQQQQQQQQQQQQQQQQ
Co Rd RRRRRRRRRRRRRRRRRRRRR
Co Rd SSSSSSSSSSSSSSSSSSSSS
Co Rd TTTTTTTTTTTTTTTTTTTTT
Co Rd UUUUUUUUUUUUUUUUUUUUU
Co Rd VVVVVVVVVVVVVVVVVVVVV
Co Rd WWWWWWWWWWWWWWWWWWWWW
Co Rd XXXXXXXXXXXXXXXXXXXXX
Co Rd YYYYYYYYYYYYYYYYYYYYY
Co Rd ZZZZZZZZZZZZZZZZZZZZZ
Co Rd AAAAAAAAAAAAAAAAAAAAAA
Co Rd BBBBBBBBBBBBBBBBBBBBBB
Co Rd CCCCCCCCCCCCCCCCCCCCCC
Co Rd DDDDDDDDDDDDDDDDDDDDDD
Co Rd EEEEEEEEEEEEEEEEEEEEEE
Co Rd FFFFFFFFFFFFFFFFFFFFFF
Co Rd GGGGGGGGGGGGGGGGGGGGGG
Co Rd HHHHHHHHHHHHHHHHHHHHHH
Co Rd IIIIIIIIIIIIIIIIIIIIIII
Co Rd JJJJJJJJJJJJJJJJJJJJJJ
Co Rd KKKKKKKKKKKKKKKKKKKKKK
Co Rd LLLLLLLLLLLLLLLLLLLLLL
Co Rd MMMMMMMMMMMMMMMMMMMMMM
Co Rd NNNNNNNNNNNNNNNNNNNNNN
Co Rd OOOOOOOOOOOOOOOOOOOOOO
Co Rd PPPPPPPPPPPPPPPPPPPPPP
Co Rd QQQQQQQQQQQQQQQQQQQQQQ
Co Rd RRRRRRRRRRRRRRRRRRRRRR
Co Rd SSSSSSSSSSSSSSSSSSSSSS
Co Rd TTTTTTTTTTTTTTTTTTTTTT
Co Rd UUUUUUUUUUUUUUUUUUUUUU
Co Rd VVVVVVVVVVVVVVVVVVVVVV
Co Rd WWWWWWWWWWWWWWWWWWWWWW
Co Rd XXXXXXXXXXXXXXXXXXXXXX
Co Rd YYYYYYYYYYYYYYYYYYYYYY
Co Rd ZZZZZZZZZZZZZZZZZZZZZZ
Co Rd AAAAAAAAAAAAAAAAAAAAAAA
Co Rd BBBBBBBBBBBBBBBBBBBBBBB
Co Rd CCCCCCCCCCCCCCCCCCCCCCC
Co Rd DDDDDDDDDDDDDDDDDDDDDDD
Co Rd EEEEEEEEEEEEEEEEEEEEEEE
Co Rd FFFFFFFFFFFFFFFFFFFFFFF
Co Rd GGGGGGGGGGGGGGGGGGGGGGG
Co Rd HHHHHHHHHHHHHHHHHHHHHHH
Co Rd IIIIIIIIIIIIIIIIIIIIIIII
Co Rd JJJJJJJJJJJJJJJJJJJJJJJ
Co Rd KKKKKKKKKKKKKKKKKKKKKKK
Co Rd LLLLLLLLLLLLLLLLLLLLLLL
Co Rd MMMMMMMMMMMMMMMMMMMMMMM
Co Rd NNNNNNNNNNNNNNNNNNNNNNN
Co Rd OOOOOOOOOOOOOOOOOOOOOOO
Co Rd PPPPPPPPPPPPPPPPPPPPPPP
Co Rd QQQQQQQQQQQQQQQQQQQQQQQ
Co Rd RRRRRRRRRRRRRRRRRRRRRRR
Co Rd SSSSSSSSSSSSSSSSSSSSSSS
Co Rd TTTTTTTTTTTTTTTTTTTTTTT
Co Rd UUUUUUUUUUUUUUUUUUUUUUU
Co Rd VVVVVVVVVVVVVVVVVVVVVVV
Co Rd WWWWWWWWWWWWWWWWWWWWWWW
Co Rd XXXXXXXXXXXXXXXXXXXXXXX
Co Rd YYYYYYYYYYYYYYYYYYYYYYY
Co Rd ZZZZZZZZZZZZZZZZZZZZZZZ
Co Rd AAAAAAAAAAAAAAAAAAAAAAAA
Co Rd BBBBBBBBBBBBBBBBBBBBBBBB
Co Rd CCCCCCCCCCCCCCCCCCCCCCCC
Co Rd DDDDDDDDDDDDDDDDDDDDDDDD
Co Rd EEEEEEEEEEEEEEEEEEEEEEEE
Co Rd FFFFFFFFFFFFFFFFFFFFFFFF
Co Rd GGGGGGGGGGGGGGGGGGGGGGGG
Co Rd HHHHHHHHHHHHHHHHHHHHHHHH
Co Rd IIIIIIIIIIIIIIIIIIIIIIIII
Co Rd JJJJJJJJJJJJJJJJJJJJJJJJ
Co Rd KKKKKKKKKKKKKKKKKKKKKKKK
Co Rd LLLLLLLLLLLLLLLLLLLLLLLL
Co Rd MMMMMMMMMMMMMMMMMMMMMMMM
Co Rd NNNNNNNNNNNNNNNNNNNNNNNN
Co Rd OOOOOOOOOOOOOOOOOOOOOOOO
Co Rd PPPPPPPPPPPPPPPPPPPPPPPP
Co Rd QQQQQQQQQQQQQQQQQQQQQQQQ
Co Rd RRRRRRRRRRRRRRRRRRRRRRRR
Co Rd SSSSSSSSSSSSSSSSSSSSSSSS
Co Rd TTTTTTTTTTTTTTTTTTTTTTTT
Co Rd UUUUUUUUUUUUUUUUUUUUUUUU
Co Rd VVVVVVVVVVVVVVVVVVVVVVVV
Co Rd WWWWWWWWWWWWWWWWWWWWWWWW
Co Rd XXXXXXXXXXXXXXXXXXXXXXXX
Co Rd YYYYYYYYYYYYYYYYYYYYYYYY
Co Rd ZZZZZZZZZZZZZZZZZZZZZZZZ
Co Rd AAAAAAAAAAAAAAAAAAAAAAAAA
Co Rd BBBBBBBBBBBBBBBBBBBBBBBBB
Co Rd CCCCCCCCCCCCCCCCCCCCCCCCC
Co Rd DDDDDDDDDDDDDDDDDDDDDDDDD
Co Rd EEEEEEEEEEEEEEEEEEEEEEEEE
Co Rd FFFFFFFFFFFFFFFFFFFFFFFFF
Co Rd GGGGGGGGGGGGGGGGGGGGGGGGG
Co Rd HHHHHHHHHHHHHHHHHHHHHHHHH
Co Rd IIIIIIIIIIIIIIIIIIIIIIIIII
Co Rd JJJJJJJJJJJJJJJJJJJJJJJJJ
Co Rd KKKKKKKKKKKKKKKKKKKKKKKKK
Co Rd LLLLLLLLLLLLLLLLLLLLLLLLL
Co Rd MMMMMMMMMMMMMMMMMMMMMMMMM
Co Rd NNNNNNNNNNNNNNNNNNNNNNNNN
Co Rd OOOOOOOOOOOOOOOOOOOOOOOOO
Co Rd PPPPPPPPPPPPPPPPPPPPPPPPP
Co Rd QQQQQQQQQQQQQQQQQQQQQQQQQ
Co Rd RRRRRRRRRRRRRRRRRRRRRRRRR
Co Rd SSSSSSSSSSSSSSSSSSSSSSSSS
Co Rd TTTTTTTTTTTTTTTTTTTTTTTTT
Co Rd UUUUUUUUUUUUUUUUUUUUUUUUU
Co Rd VVVVVVVVVVVVVVVVVVVVVVVVV
Co Rd WWWWWWWWWWWWWWWWWWWWWWWWW
Co Rd XXXXXXXXXXXXXXXXXXXXXXXXX
Co Rd YYYYYYYYYYYYYYYYYYYYYYYYY
Co Rd ZZZZZZZZZZZZZZZZZZZZZZZZZ
Co Rd AAAAAAAAAAAAAAAAAAAAAAAAAA
Co Rd BBBBBBBBBBBBBBBBBBBBBBBBBB
Co Rd CCCCCCCCCCCCCCCCCCCCCCCCCC
Co Rd DDDDDDDDDDDDDDDDDDDDDDDDDD
Co Rd EEEEEEEEEEEEEEEEEEEEEEEEEE
Co Rd FFFFFFFFFFFFFFFFFFFFFFFFFF
Co Rd GGGGGGGGGGGGGGGGGGGGGGGGGG
Co Rd HHHHHHHHHHHHHHHHHHHHHHHHHH
Co Rd IIIIIIIIIIIIIIIIIIIIIIIIIII
Co Rd JJJJJJJJJJJJJJJJJJJJJJJJJJ
Co Rd KKKKKKKKKKKKKKKKKKKKKKKKKK
Co Rd LLLLLLLLLLLLLLLLLLLLLLLLLL
Co Rd MMMMMMMMMMMMMMMMMMMMMMMMMM
Co Rd NNNNNNNNNNNNNNNNNNNNNNNNNN
Co Rd OOOOOOOOOOOOOOOOOOOOOOOOOO
Co Rd PPPPPPPPPPPPPPPPPPPPPPPPPP
Co Rd QQQQQQQQQQQQQQQQQQQQQQQQQQ
Co Rd RRRRRRRRRRRRRRRRRRRRRRRRRR
Co Rd SSSSSSSSSSSSSSSSSSSSSSSSSS
Co Rd TTTTTTTTTTTTTTTTTTTTTTTTTT
Co Rd UUUUUUUUUUUUUUUUUUUUUUUUUU
Co Rd VVVVVVVVVVVVVVVVVVVVVVVVVV
Co Rd WWWWWWWWWWWWWWWWWWWWWWWWWW
Co Rd XXXXXXXXXXXXXXXXXXXXXXXXXX
Co Rd YYYYYYYYYYYYYYYYYYYYYYYYYY
Co Rd ZZZZZZZZZZZZZZZZZZZZZZZZZZ
Co Rd AAAAAAAAAAAAAAAAAAAAAAAAAAA
Co Rd BBBBBBBBBBBBBBBBBBBBBBBBBBB
Co Rd CCCCCCCCCCCCCCCCCCCCCCCCCCC
Co Rd DDDDDDDDDDDDDDDDDDDDDDDDDDD
Co Rd EEEEEEEEEEEEEEEEEEEEEEEEEEE
Co Rd FFFFFFFFFFFFFFFFFFFFFFFFFFF
Co Rd GGGGGGGGGGGGGGGGGGGGGGGGGGG
Co Rd HHHHHHHHHHHHHHHHHHHHHHHHHHH
Co Rd IIIIIIIIIIIIIIIIIIIIIIIIIIII
Co Rd JJJJJJJJJJJJJJJJJJJJJJJJJJJ
Co Rd KKKKKKKKKKKKKKKKKKKKKKKKKKK
Co Rd LLLLLLLLLLLLLLLLLLLLLLLLLLL
Co Rd MMMMMMMMMMMMMMMMMMMMMMMMMMM
Co Rd NNNNNNNNNNNNNNNNNNNNNNNNNNN
Co Rd OOOOOOOOOOOOOOOOOOOOOOOOOOO
Co Rd PPPPPPPPPPPPPPPPPPPPPPPPPPP
Co Rd QQQQQQQQQQQQQQQQQQQQQQQQQQQ
Co Rd RRRRRRRRRRRRRRRRRRRRRRRRRRR
Co Rd SSSSSSSSSSSSSSSSSSSSSSSSSSS
Co Rd TTTTTTTTTTTTTTTTTTTTTTTTTTT
Co Rd UUUUUUUUUUUUUUUUUUUUUUUUUUU
Co Rd VVVVVVVVVVVVVVVVVVVVVVVVVVV
Co Rd WWWWWWWWWWWWWWWWWWWWWWWWWWW
Co Rd XXXXXXXXXXXXXXXXXXXXXXXXXXX
Co Rd YYYYYYYYYYYYYYYYYYYYYYYYYYY
Co Rd ZZZZZZZZZZZZZZZZZZZZZZZZZZZ
Co Rd AAAAAAAAAAAAAAAAAAAAAAAAAAAA
Co Rd BBBBBBBBBBBBBBBBBBBBBBBBBBBB
Co Rd CCCCCCCCCCCCCCCCCCCCCCCCCCCC
Co Rd DDDDDDDDDDDDDDDDDDDDDDDDDDDD
Co Rd EEEEEEEEEEEEEEEEEEEEEEEEEEEE
Co Rd FFFFFFFFFFFFFFFFFFFFFFFFFFFF
Co Rd GGGGGGGGGGGGGGGGGGGGGGGGGGGG
Co Rd HHHHHHHHHHHHHHHHHHHHHHHHHHHH
Co Rd IIIIIIIIIIIIIIIIIIIIIIIIIIII
Co Rd JJJJJJJJJJJJJJJJJJJJJJJJJJJJ
Co Rd KKKKKKKKKKKKKKKKKKKKKKKKKKKK
Co Rd LLLLLLLLLLLLLLLLLLLLLLLLLLLL
Co Rd MMMMMMMMMMMMMMMMMMMMMMMMMMMM
Co Rd NNNNNNNNNNNNNNNNNNNNNNNNNNNN
Co Rd OOOOOOOOOOOOOOOOOOOOOOOOOOOO
Co Rd PPPPPPPPPPPPPPPPPPPPPPPPPPPP
Co Rd QQQQQQQQQQQQQQQQQQQQQQQQQQQQ
Co Rd RRRRRRRRRRRRRRRRRRRRRRRRRRRR
Co Rd SSSSSSSSSSSSSSSSSSSSSSSSSSSS
Co Rd TTTTTTTTTTTTTTTTTTTTTTTTTTTT
Co Rd UUUUUUUUUUUUUUUUUUUUUUUUUUUU
Co Rd VVVVVVVVVVVVVVVVVVVVVVVVVVVV
Co Rd WWWWWWWWWWWWWWWWWWWWWWWWWWWW
Co Rd XXXXXXXXXXXXXXXXXXXXXXXXXXXX
Co Rd YYYYYYYYYYYYYYYYYYYYYYYYYYYY
Co Rd ZZZZZZZZZZZZZZZZZZZZZZZZZZZZ
Co Rd AAAAAAAAAAAAAAAAAAAAAAAAAAAAA
Co Rd BBBBBBBBBBBBBBBBBBBBBBBBBBBBB
Co Rd CCCCCCCCCCCCCCCCCCCCCCCCCCCCC
Co Rd DDDDDDDDDDDDDDDDDDDDDDDDDDDDD
Co Rd EEEEEEEEEEEEEEEEEEEEEEEEEEEEE
Co Rd FFFFFFFFFFFFFFFFFFFFFFFFFFFFF
Co Rd GGGGGGGGGGGGGGGGGGGGGGGGGGGGG
Co Rd HHHHHHHHHHHHHHHHHHHHHHHHHHHH
Co Rd IIIIIIIIIIIIIIIIIIIIIIIIIIII
Co Rd JJJJJJJJJJJJJJJJJJJJJJJJJJJJ
Co Rd KKKKKKKKKKKKKKKKKKKKKKKKKKKK
Co Rd LLLLLLLLLLLLLLLLLLLLLLLLLLLL
Co Rd MMMMMMMMMMMMMMMMMMMMMMMMMMMM
Co Rd NNNNNNNNNNNNNNNNNNNNNNNNNNNN
Co Rd OOOOOOOOOOOOOOOOOOOOOOOOOOOO
Co Rd PPPPPPPPPPPPPPPPPPPPPPPPPPPP
Co Rd QQQQQQQQQQQQQQQQQQQQQQQQQQQQ
Co Rd RRRRRRRRRRRRRRRRRRRRRRRRRRRR
Co Rd SSSSSSSSSSSSSSSSSSSSSSSSSSSS
Co Rd TTTTTTTTTTTTTTTTTTTTTTTTTTTT
Co Rd UUUUUUUUUUUUUUUUUUUUU

GOVERNMENTAL UNIT REFERENCE MAP (2020): Richland County, WI

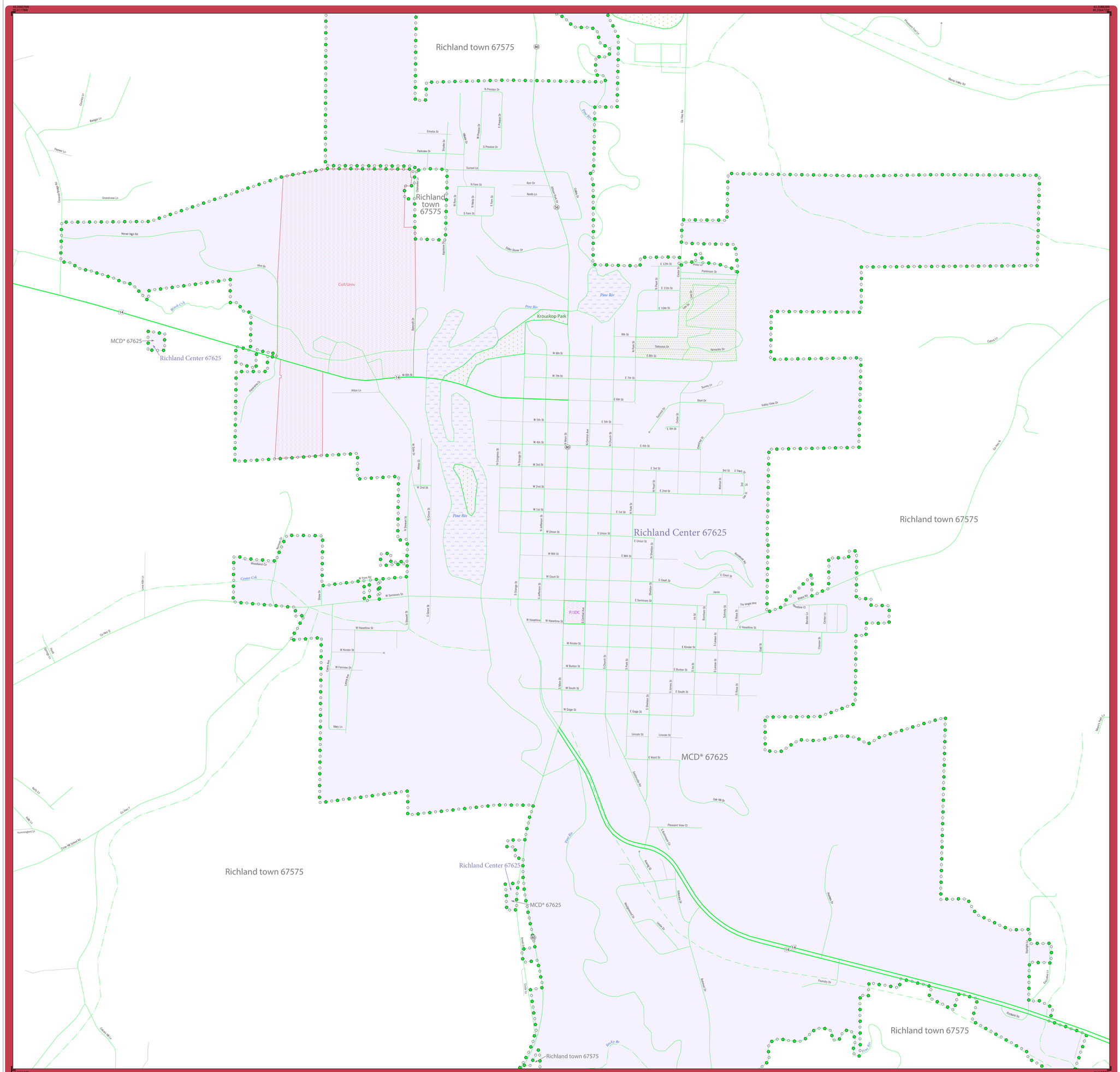

LEGEND

SYMBOL DESCRIPTION	SYMBOL	LABEL STYLE
Federal American Indian Reservation		L'ANSE RESERVATION (TA 1880)
Off-Reservation Trust Land		T1880
American Indian Tribal Subdivision		SHONTO (620)
Alaska Native Regional Corporation (ANRC)		*NANA ANRC 52120*
State (or statistically equivalent entity)		NEW YORK 36
County (or statistically equivalent entity)		ERIE 029
Minor Civil Division (MCD)[1]		Lee town 41460
Census County Division (CCD)[2]		*Jemez CCD 91650*
Consolidated City		MILFORD 47500
Incorporated Place[3]		Davis 18100
Census Designated Place (CDP)[2]		*Cochiti 16560*

DESCRIPTION	SYMBOL	DESCRIPTION	SYMBOL
Interstate	5	Water Body	Pleasant Lake
U.S. Highway	2	Swamp or Marsh	Okefenokee Swamp
State Highway	4	Glacier	Bering Glacier
Other Road	Marsh Ln	Airport, Airfield, or Helicopter Landing Pad	Dönärd Airfield
Cul-de-sac		College or University	Coll/Univ
Circle		Military	Fort Belvoir
Geographic Offset or Corridor		Prison or Juvenile Detention Center	P/JDC
4WD Trail, Stairway, Alley, Walkway, or Ferry		Cemetery	Powell Cmtry
Railroad	Southern RR	Golf Course	Pinehurst GlfCrs
Pipeline or Power Line		National Park or Forest	Yosemite NP
Ridge or Fence		Other Park	St Francis Park
Property Line or Nonvisible Boundary		Outside Subject Area	
Perennial Stream	Tumbling Cr	Inset Area	A1
Intermittent Stream	Piney Cr		
Mountain Peak or Hill	MT. Baker		

Where state, county, and/or MCD/CCD boundaries coincide, the map shows the boundary symbol for only the highest-ranking of these boundaries. Where American Indian reservation and American Indian tribal subdivision boundaries coincide, the map shows only the American Indian reservation boundaries.

Entity names are followed by either their FIPS code or census code; parentheses indicate a census code.

1 'MCD*' indicates a false MCD. These are for Census Bureau use only.

2 The CCD and CDP boundaries represent statistical entities only and are not updated through the BAS.

3 Incorporated place name color corresponds to the incorporated place fill color.

Due to space limitations, some road names, along with other feature and geography names on the map, may not be shown.

The Census Bureau stores primary and alternate road names, but only primary road names are used to label the roads on these maps.

Sheet Location within Entity

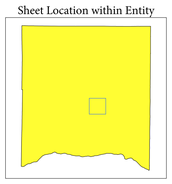

Sheet A1 of 2 INSET sheets
Total Sheets: 13 (Index 1; Parent 10; Inset 2)

NAME: Richland County (103)
ENTITY TYPE: County or statistically equivalent entity
ST: Wisconsin (55)

INDEX OR PARENT SHEET #: 005
INSET SHEET #: 006501

2020 COUNTY REF MAP (INSET)

5340255103000000005006501

All legal boundaries and names are as reported through the 2020 Boundary and Annexation Survey (BAS) and Boundary Validation Program (BVP). The boundaries shown on this map are for Census Bureau statistical data collection and tabulation purposes only; their depiction and designation for statistical purposes does not constitute a determination of jurisdictional authority or rights of ownership or entitlement.

Data Source: U.S. Census Bureau's MAF/TIGER database (TAB20), November 2020
Created by Geography Division: December 09, 2020

U.S. DEPARTMENT OF COMMERCE U.S. Census Bureau

Projection: Albers Equal Area Conic
Datum: NAD 83
Spheroid: GRS 80
1st Standard Parallel: 43 18 27
2nd Standard Parallel: 46 30 33
Central Meridian: -89 34 05
Latitude of Projection's Origin: 42 30 25
False Easting: 0
False Northing: 0

0 0.2 0.4 0.6 0.8 1 Kilometers
0 0.1 0.2 0.3 0.4 0.5 Miles
The plotted map scale is 1:6,966

N W E S

Boundary and Annexation Survey (BAS) ID: 25510300000
BAS Submission Deadline: March 1, 2021

PDF versions of the BAS maps are available at:
www.census.gov/programs-surveys/bas/geographies.html

For more information, or to request additional maps, please email geo.bas@census.gov, call 1-800-972-5651, or visit www.census.gov/programs-surveys/bas.html.

United States Census Bureau

GOVERNMENTAL UNIT REFERENCE MAP (2020): Richland County, WI

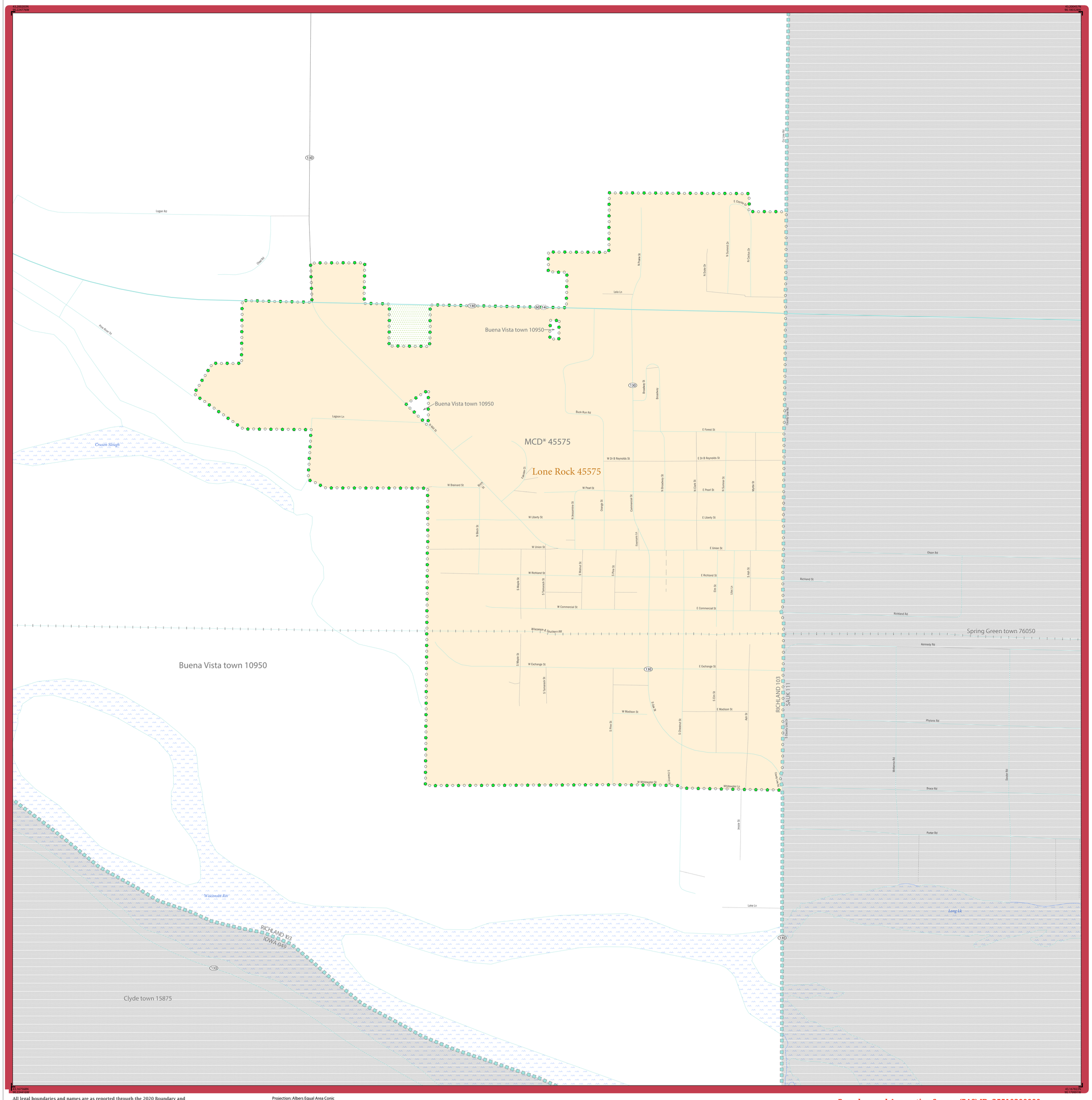

LEGEND

SYMBOL DESCRIPTION	SYMBOL	LABEL STYLE
Federal American Indian Reservation		L'ANSE RESERVATION (TA 1880)
Off-Reservation Trust Land		T1880
American Indian Tribal Subdivision		SHONTO (620)
Alaska Native Regional Corporation (ANRC)		*NANA ANRC 52120*
State (or statistically equivalent entity)		NEW YORK 36
County (or statistically equivalent entity)		ERIE 029
Minor Civil Division (MCD)[1]		Lee town 41460
Census County Division (CCD)[2]		*Jemez CCD 91650*
Consolidated City		MILFORD 47500
Incorporated Place[3]		Davis 18100
Census Designated Place (CDP)[2]		*Cochiti 16560*

DESCRIPTION	SYMBOL	DESCRIPTION	SYMBOL
Interstate	5	Water Body	*Pleasant Lake*
U.S. Highway	2	Swamp or Marsh	*Okefenokee Swamp*
State Highway	4	Glacier	*Bering Glacier*
Other Road	Marsh Ln	Airport, Airfield, or Helicopter Landing Pad	Donald Airport
Cul-de-sac		College or University	Coll/Univ
Circle		Military	Fort Belvoir
Geographic Offset or Corridor		Prison or Juvenile Detention Center	P/JDC
4WD Trail, Stairway, Alley, Walkway, or Ferry		Cemetery	Powell Cmtry
Railroad	Southern RR	Golf Course	Pinehurst Gl/Crs
Pipeline or Power Line		National Park or Forest	Yosemite NP
Ridge or Fence		Other Park	St Francis Park
Property Line or Nonvisible Boundary		Outside Subject Area	
Perennial Stream	*Tumbling Cr*	Inset Area	A1
Intermittent Stream	*Piney Cr*		
Mountain Peak or Hill	*Mt. Baker*		

Where state, county, and/or MCD/CCD boundaries coincide, the map shows the boundary symbol for only the highest-ranking of these boundaries. Where American Indian reservation and American Indian tribal subdivision boundaries coincide, the map shows only the American Indian reservation boundaries.

Entity names are followed by either their FIPS code or census code; parentheses indicate a census code.

1 'MCD*' indicates a false MCD. These are for Census Bureau use only.

2 The CCD and CDP boundaries represent statistical entities only and are not updated through the BAS.

3 Incorporated place name color corresponds to the incorporated place fill color.

Due to space limitations, some road names, along with other feature and geography names on the map, may not be shown.

The Census Bureau stores primary and alternate road names, but only primary road names are used to label the roads on these maps.

Sheet Location within Entity

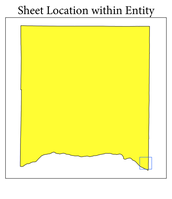

Sheet B1 of 2 INSET sheets
Total Sheets: 13 (Index 1; Parent 10; Inset 2)

NAME: Richland County (103)
ENTITY TYPE: County or statistically equivalent entity
ST: Wisconsin (55)

INDEX OR PARENT SHEET #: 009
INSET SHEET #: 006601

2020 COUNTY REF MAP (INSET)

5340255103000000009006601

All legal boundaries and names are as reported through the 2020 Boundary and Annexation Survey (BAS) and Boundary Validation Program (BVP). The boundaries shown on this map are for Census Bureau statistical data collection and tabulation purposes only; their depiction and designation for statistical purposes does not constitute a determination of jurisdictional authority or rights of ownership or entitlement.

Data Source: U.S. Census Bureau's MAF/TIGER database (TAB20), November 2020
Created by Geography Division: December 09, 2020

U.S. DEPARTMENT OF COMMERCE U.S. Census Bureau

Projection: Albers Equal Area Conic
Datum: NAD 83
Spheroid: GRS 80
1st Standard Parallel: 43 18 27
2nd Standard Parallel: 46 30 33
Central Meridian: -89 34 05
Latitude of Projection's Origin: 42 30 25
False Easting: 0
False Northing: 0

0 0.1 0.2 0.3 0.4 0.5 Kilometers
0 0.1 0.2 0.3 0.4 0.5 Miles
The plotted map scale is 1:5,118

N W E S

Boundary and Annexation Survey (BAS) ID: 25510300000
BAS Submission Deadline: March 1, 2021

PDF versions of the BAS maps are available at:
www.census.gov/programs-surveys/bas/geographies.html

For more information, or to request additional maps, please email geo.bas@census.gov, call 1-800-972-5651, or visit www.census.gov/programs-surveys/bas.html.

United States Census Bureau