GOVERNMENTAL UNIT REFERENCE MAP (2020): Wascott town, WI

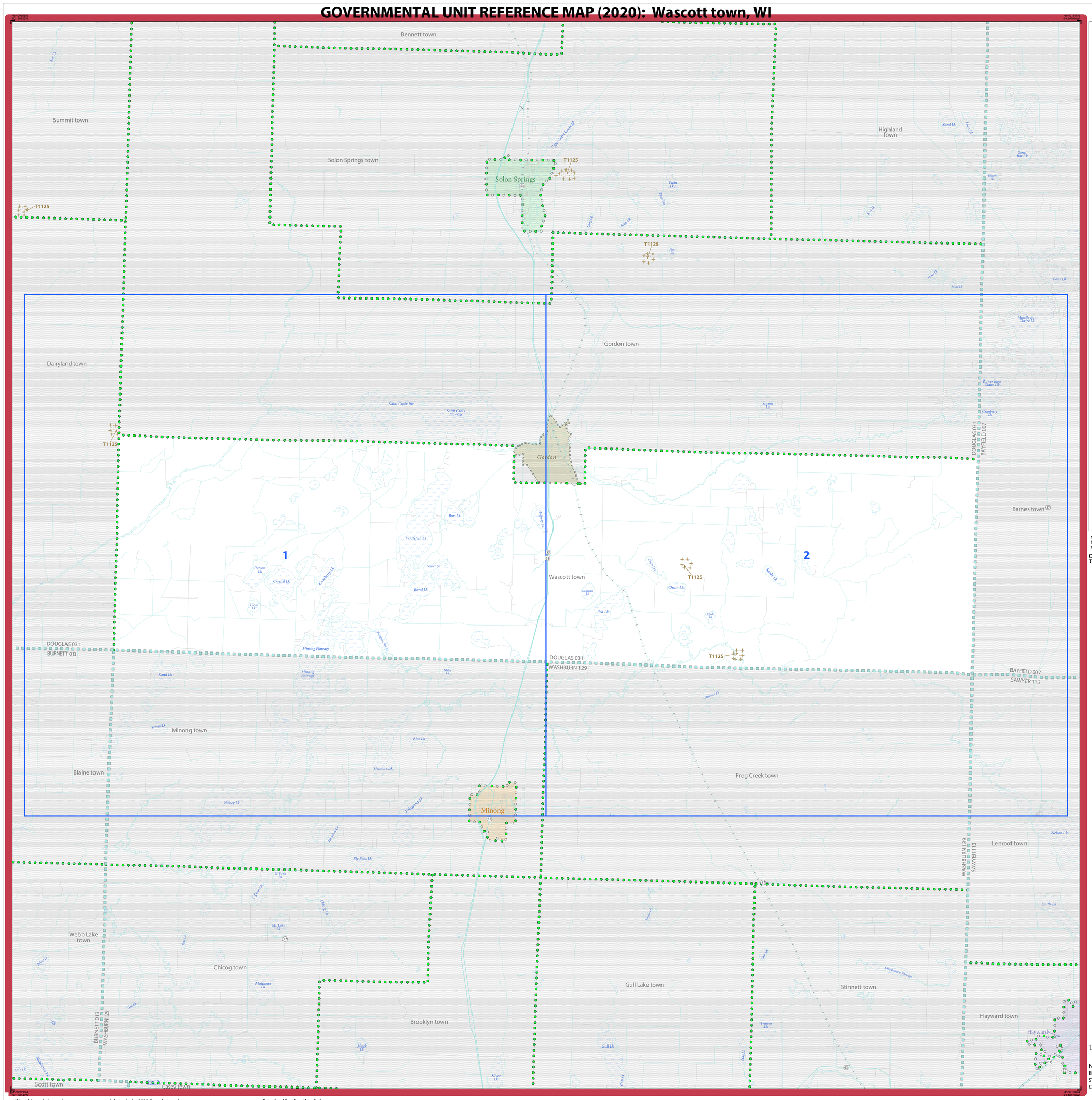

LEGEND

SYMBOL DESCRIPTION	SYMBOL	LABEL STYLE
Federal American Indian Reservation		L'ANSE RESERVATION (TA 1880)
Off-Reservation Trust Land		T1880
American Indian Tribal Subdivision		SHONTO (620)
Alaska Native Regional Corporation (ANRC)		*NANA ANRC 52120*
State (or statistically equivalent entity)		NEW YORK 36
County (or statistically equivalent entity)		ERIE 029
Minor Civil Division (MCD)[1]		Lee town 41460
Census County Division (CCD)[2]		*Jemez CCD 91650*
Consolidated City		MILFORD 47500
Incorporated Place[3]		Davis 18100
Census Designated Place (CDP)[2]		*Cochiti 16560*

DESCRIPTION	SYMBOL	DESCRIPTION	SYMBOL
Interstate	5	Water Body	*Pleasant Lake*
U.S. Highway	2	Swamp or Marsh	*Okefenokee Swamp*
State Highway	4	Glacier	*Bering Glacier*
Other Road	Marsh Ln	Airport, Airfield, or Helicopter Landing Pad	Donald Airport
Cul-de-sac		College or University	Coll/Univ
Circle		Military	Fort Belvoir
Geographic Offset or Corridor		Prison or Juvenile Detention Center	P/JDC
4WD Trail, Stairway, Alley, Walkway, or Ferry		Cemetery	Powell Cmtry
Railroad	Southern RR	Golf Course	Pinehurst GlfCrs
Pipeline or Power Line		National Park or Forest	Yosemite NP
Ridge or Fence		Other Park	St Francis Park
Property Line or Nonvisible Boundary		Outside Subject Area	
Perennial Stream	*Tumbling Cr*	Inset Area	A1
Intermittent Stream	*Piney Cr*		
Mountain Peak or Hill	*Mt. Baker*		

Where state, county, and/or MCD/CCD boundaries coincide, the map shows the boundary symbol for only the highest-ranking of these boundaries. Where American Indian reservation and American Indian tribal subdivision boundaries coincide, the map shows only the American Indian reservation boundaries.

Entity names are followed by either their FIPS code or census code; parentheses indicate a census code.

1 'MCD*' indicates a false MCD. These are for Census Bureau use only.

2 The CCD and CDP boundaries represent statistical entities only and are not updated through the BAS.

3 Incorporated place name color corresponds to the incorporated place fill color.

Due to space limitations, some road names, along with other feature and geography names on the map, may not be shown.

The Census Bureau stores primary and alternate road names, but only primary road names are used to label the roads on these maps.

Note: This index map sheet provides the map sheet configuration in relation to the subject entity. Due to scale limitations, map content may be simplified. Refer to parent and/or inset map sheets for detailed map content.

OFF-RESERVATION TRUST LAND NAMES
T1125 Fond du Lac

Total Sheets: 3 (Index 1; Parent 2; Inset 0)

NAME: Wascott town (83512)
ENTITY TYPE: Minor Civil Division
ST: Wisconsin (55)
CO: Douglas (031)

INDEX OR PARENT SHEET #: 000
INSET SHEET #: 000000

2020 MCD REF MAP (INDEX)
5370355031835120000000000

All legal boundaries and names are as reported through the 2020 Boundary and Annexation Survey (BAS) and Boundary Validation Program (BVP). The boundaries shown on this map are for Census Bureau statistical data collection and tabulation purposes only; their depiction and designation for statistical purposes does not constitute a determination of jurisdictional authority or rights of ownership or entitlement.

Data Source: U.S. Census Bureau's MAF/TIGER database (TAB20), November 2020
Created by Geography Division: December 12, 2020

U.S. DEPARTMENT OF COMMERCE U.S. Census Bureau

Projection: Albers Equal Area Conic
Datum: NAD 83
Spheroid: GRS 80
1st Standard Parallel: 43 18 27
2nd Standard Parallel: 46 30 33
Central Meridian: -89 34 05
Latitude of Projection's Origin: 42 30 25
False Easting: 0
False Northing: 0

0 1 2 3 4 5 Kilometers
0 1 2 3 4 5 Miles
The plotted map scale is 1:65,504

N W E S

Boundary and Annexation Survey (BAS) ID: 35503183512
BAS Submission Deadline: March 1, 2021

PDF versions of the BAS maps are available at:
www.census.gov/programs-surveys/bas/geographies.html

For more information, or to request additional maps, please email geo.bas@census.gov, call 1-800-972-5651, or visit www.census.gov/programs-surveys/bas.html.

United States Census Bureau

GOVERNMENTAL UNIT REFERENCE MAP (2020): Wascott town, WI

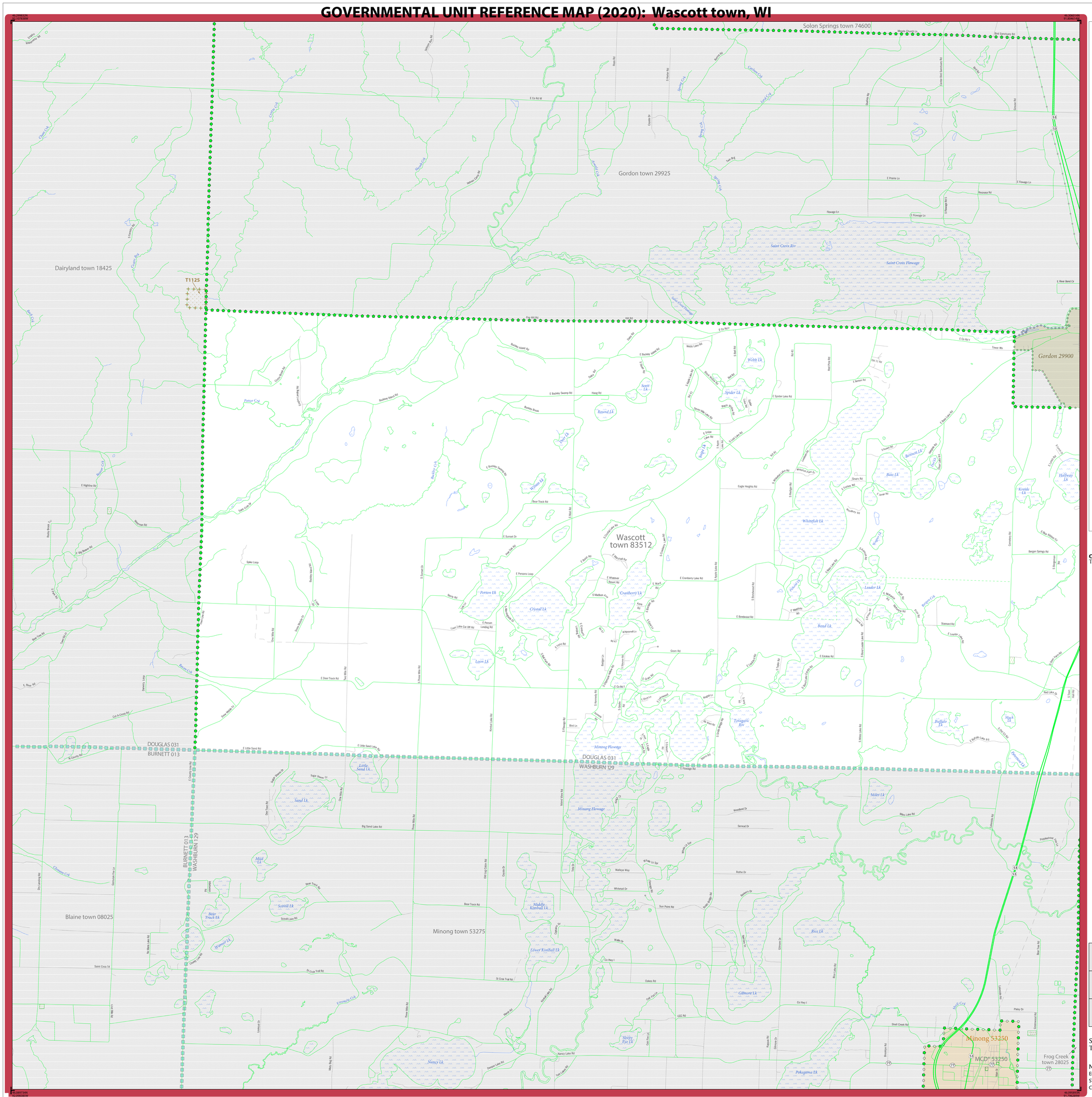
Solon Springs town 74600
Gordon town 29925
Dairyland town 18425
T1125
Gordon 29900
Wascott town 83512
Minong town 53275
Blaine town 08025
Frog Creek town 28025
Minong 53250
MCD* 53250
DOUGLAS 031
BURNETT 013
DOUGLAS 031
WASHBURN 129
BURNETT 013
WASHBURN 129
Saint Croix Rivr
Saint Croix Flowage
Webb Lk
Spider Lk
Round Lk
Whitefish Lk
Crystal Lk
Cranberry Lk
Loon Lk
Bond Lk
Leader Lk
Minong Flowage
Totogatic Rivr
Sand Lk
Miles Lk
Rice Lk
Gilmore Lk
Lower Kimball Lk
Nancy Lk
Pokegama Lk
Buffalo Lk
Halfway Lk
Kettle Lk
Bass Lk
Bennett Lk
Mud Lk
Scovill Lk
Bear Track Lk
Memor Lk
Little Sand Lk
Meery Eye Lk
Madlin Kimball Lk
Miller Lk
Mink Lk
Deerhorn Lk
Solon Springs Cr
Gordon Cr
Potter Cr
Bear Cr
Bear Creek
Totogatic Rivr
Minong Flowage
Saint Croix Rivr
Saint Croix Flowage
Frog Creek
Shell Cr
Shell Creek Rd
Prisley Dr
Greenwood Rd
Bear Trap Rd
Bergen Springs Rd
Stanward Rd
E Leader Lake Rd
S Bear Trap Rd
Bird Lake Dr
S Mary Lake Rd
Miles Lake Rd
Woodland Dr
Senwad Dr
Rothe Dr
Sunset Dr
Sunset Rd
Wallaye Way
Whitetail Dr
Sun Point Rd
Spatola Dr
Co Hwy I
Dakes Rd
CCC Rd
Nancy Lake Rd
Twin Lakes Rd
Deveau Lake Rd
Kimball Lake Rd
Mary Rd
Three Mile Rd
Old Hay Creek Rd
Oswald Dr
Gilmore Dr
Kaspar Rd
Rice Lake Rd
Bear Track Rd
Big Sand Lake Rd
Scovill Lake Rd
Cross Lake Rd
St Croix Trail Rd
Saint Croix Tnr
Fireweed Cr
Clearwater Cr
Dry Lansing Rd
Gleason Fms Ln
Ely Rd
Ely Rd N
Lindquist Dr
Mary Rd
Mud Cr
Mud Lake Rd
Kimball Lake Rd
Three Mile Rd
Meery Eye Lk
Oak Frst Ln
Oak Frst Dr
Co Hwy I
Wolfe Dr
Dakes Rd
CCC Rd
Nancy Lake Rd
Twin Lakes Rd
Deveau Lake Rd
Kaspar Rd
Gilmore Dr
Rice Lake Rd
Shell Creek Rd
Prisley Dr
Greenwood Rd
Bear Trap Rd
Miles Lake Rd
Woodland Dr
Senwad Dr
Rothe Dr
Sunset Dr
Sunset Rd
Wallaye Way
Whitetail Dr
Sun Point Rd
Spatola Dr
Co Hwy I
Dakes Rd
CCC Rd
Nancy Lake Rd
Twin Lakes Rd
Deveau Lake Rd
Kimball Lake Rd
Mary Rd
Three Mile Rd
Old Hay Creek Rd
Oswald Dr
Gilmore Dr
Kaspar Rd
Rice Lake Rd
Bear Trap

GOVERNMENTAL UNIT REFERENCE MAP (2020): Wascott town, WI

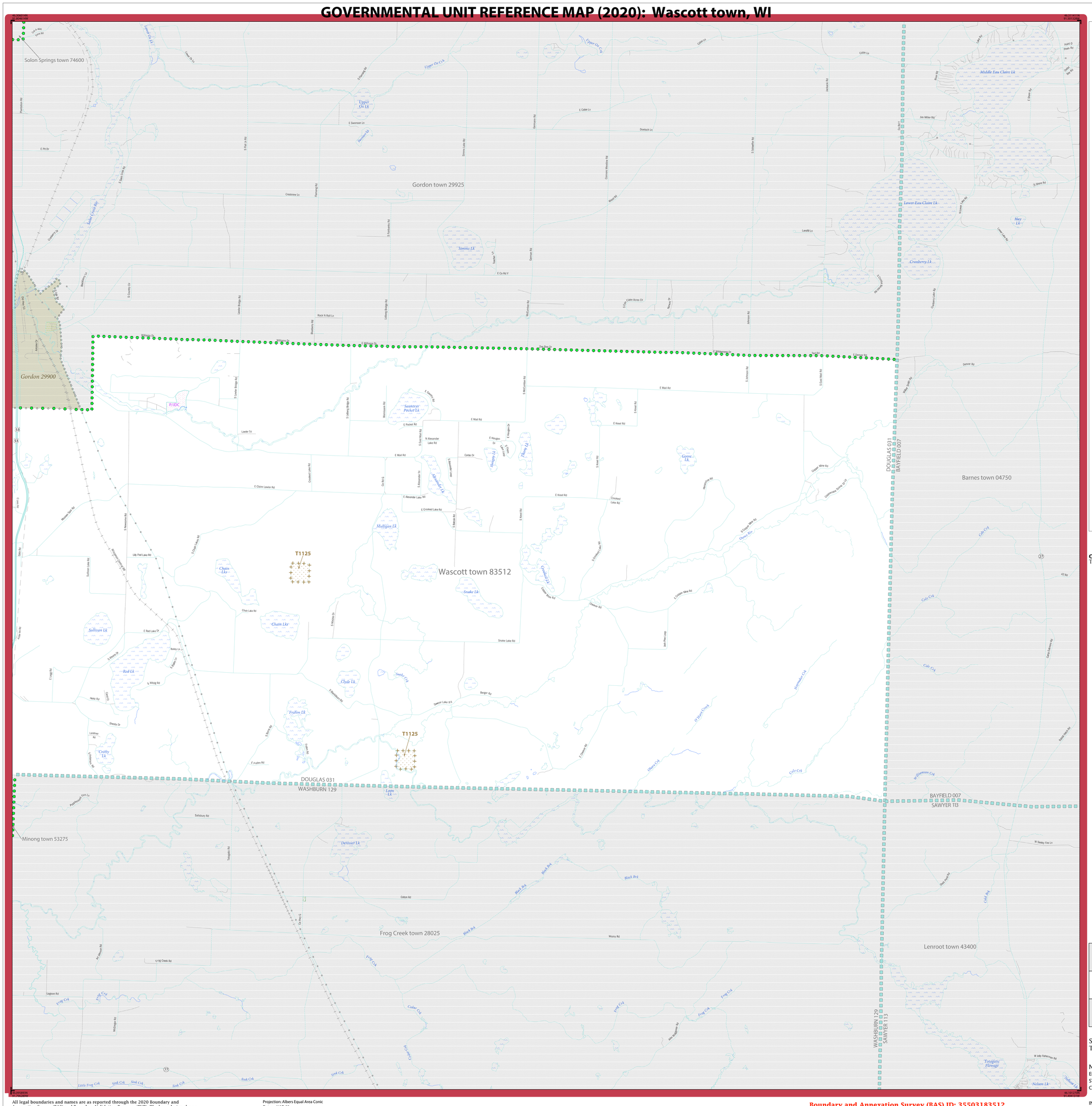

LEGEND

SYMBOL DESCRIPTION	SYMBOL	LABEL STYLE
Federal American Indian Reservation		L'ANSE RESERVATION (TA 1880)
Off-Reservation Trust Land		T1880
American Indian Tribal Subdivision		SHONTO (620)
Alaska Native Regional Corporation (ANRC)		*NANA ANRC 52120*
State (or statistically equivalent entity)		NEW YORK 36
County (or statistically equivalent entity)		ERIE 029
Minor Civil Division (MCD)[1]		Lee town 41460
Census County Division (CCD)[2]		*Jemez CCD 91650*
Consolidated City		MILFORD 47500
Incorporated Place[3]		Davis 18100
Census Designated Place (CDP)[2]		*Cochiti 16560*

DESCRIPTION	SYMBOL	DESCRIPTION	SYMBOL
Interstate	5	Water Body	*Pleasant Lake*
U.S. Highway	2	Swamp or Marsh	*Okefenokee Swamp*
State Highway	4	Glacier	*Bering Glacier*
Other Road	Marsh Ln	Airport, Airfield, or Helicopter Landing Pad	Dönärd Airport
Cul-de-sac		College or University	Coll/Univ
Circle		Military	Fort Belvoir
Geographic Offset or Corridor		Prison or Juvenile Detention Center	P/JDC
4WD Trail, Stairway, Alley, Walkway, or Ferry		Cemetery	Powell Cmtry
Railroad	Southern RR	Golf Course	Pinehurst GlfCrs
Pipeline or Power Line		National Park or Forest	Yosemite NP
Ridge or Fence		Other Park	St Francis Park
Property Line or Nonvisible Boundary		Outside Subject Area	
Perennial Stream	*Tumbling Cr*	Inset Area	A1
Intermittent Stream	*Piney Cr*		
Mountain Peak or Hill	*Mt. Baker*		

Where state, county, and/or MCD/CCD boundaries coincide, the map shows the boundary symbol for only the highest-ranking of these boundaries. Where American Indian reservation and American Indian tribal subdivision boundaries coincide, the map shows only the American Indian reservation boundaries.

Entity names are followed by either their FIPS code or census code; parentheses indicate a census code.

1 "MCD" indicates a false MCD. These are for Census Bureau use only.

2 The CCD and CDP boundaries represent statistical entities only and are not updated through the BAS.

3 Incorporated place name color corresponds to the incorporated place fill color.

Due to space limitations, some road names, along with other feature and geography names on the map, may not be shown.

The Census Bureau stores primary and alternate road names, but only primary road names are used to label the roads on these maps.

OFF-RESERVATION TRUST LAND NAMES
T1125 Fond du Lac

Key to Adjacent Sheets

1	2	

Sheet Location within Entity

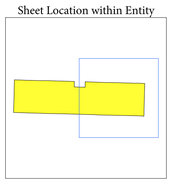

Sheet 2 of 2 PARENT sheets
Total Sheets: 3 (Index 1; Parent 2; Inset 0)

NAME: Wascott town (83512)
ENTITY TYPE: Minor Civil Division
ST: Wisconsin (55)
CO: Douglas (031)

INDEX OR PARENT SHEET #: 002
INSET SHEET #: 000000

2020 MCD REF MAP (PARENT)
5370355031835120020000000

All legal boundaries and names are as reported through the 2020 Boundary and Annexation Survey (BAS) and Boundary Validation Program (BVP). The boundaries shown on this map are for Census Bureau statistical data collection and tabulation purposes only; their depiction and designation for statistical purposes does not constitute a determination of jurisdictional authority or rights of ownership or entitlement.

Data Source: U.S. Census Bureau's MAF/TIGER database (TAB20), November 2020
Created by Geography Division: December 12, 2020

U.S. DEPARTMENT OF COMMERCE U.S. Census Bureau

Projection: Albers Equal Area Conic
Datum: NAD 83
Spheroid: GRS 80
1st Standard Parallel: 43 18 27
2nd Standard Parallel: 46 30 33
Central Meridian: -89 34 05
Latitude of Projection's Origin: 42 30 25
False Easting: 0
False Northing: 0

0 0.9 1.8 2.7 3.6 4.5 Kilometers
0 0.6 1.2 1.8 2.4 3 Miles
The plotted map scale is 1:32,000

N W E S

Boundary and Annexation Survey (BAS) ID: 35503183512
BAS Submission Deadline: March 1, 2021

PDF versions of the BAS maps are available at:
www.census.gov/programs-surveys/bas/geographies.html

For more information, or to request additional maps, please email geo.bas@census.gov, call 1-800-972-5651, or visit www.census.gov/programs-surveys/bas.html.

United States Census Bureau