GOVERNMENTAL UNIT REFERENCE MAP (2020): Hiles town, WI

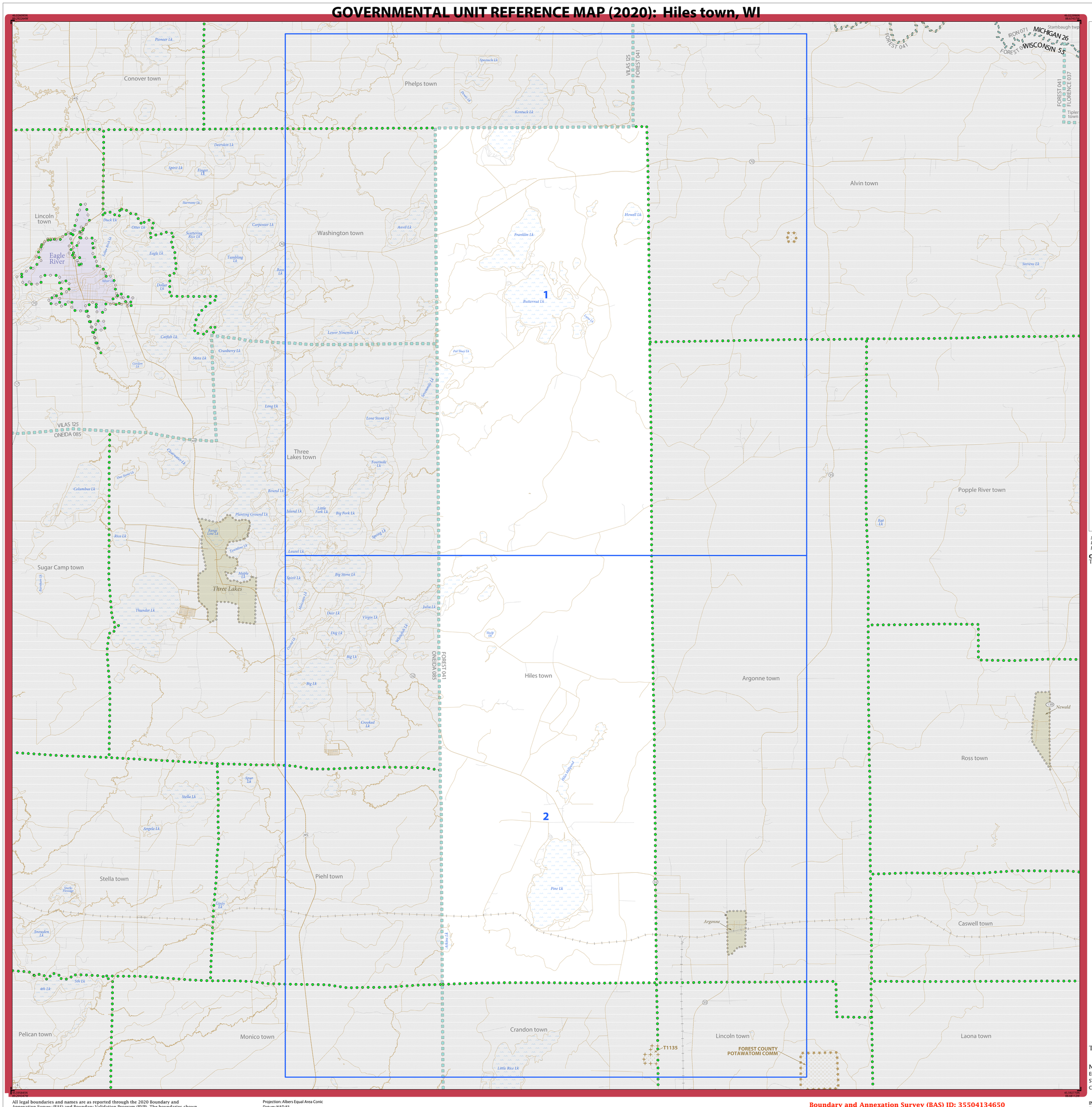

LEGEND

SYMBOL DESCRIPTION	SYMBOL	LABEL STYLE
Federal American Indian Reservation		L'ANSE RESERVATION (TA 1880)
Off-Reservation Trust Land		T1880
American Indian Tribal Subdivision		SHONTO (620)
Alaska Native Regional Corporation (ANRC)		*NANA ANRC 52120*
State (or statistically equivalent entity)		NEW YORK 36
County (or statistically equivalent entity)		ERIE 029
Minor Civil Division (MCD)[1]		Lee town 41460
Census County Division (CCD)[2]		*Jemez CCD 91650*
Consolidated City		MILFORD 47500
Incorporated Place[3]		Davis 18100
Census Designated Place (CDP)[2]		*Cochiti 16560*

DESCRIPTION	SYMBOL	DESCRIPTION	SYMBOL
Interstate	5	Water Body	*Pleasant Lake*
U.S. Highway	2	Swamp or Marsh	*Okefenokee Swamp*
State Highway	4	Glacier	*Bering Glacier*
Other Road	Marsh Ln	Airport, Airfield, or Helicopter Landing Pad	Dönärd Airfield
Cul-de-sac		College or University	Coll/Univ
Circle		Military	Fort Belvoir
Geographic Offset or Corridor		Prison or Juvenile Detention Center	P/JDC
4WD Trail, Stairway, Alley, Walkway, or Ferry		Cemetery	Powell Cmtry
Railroad	Southern RR	Golf Course	Pinehurst GlfCrs
Pipeline or Power Line		National Park or Forest	Yosemite NP
Ridge or Fence		Other Park	St Francis Park
Property Line or Nonvisible Boundary		Outside Subject Area	
Perennial Stream	*Tumbling Cr*	Inset Area	A1
Intermittent Stream	*Piney Cr*		
Mountain Peak or Hill	*Mt. Baker*		

Where state, county, and/or MCD/CCD boundaries coincide, the map shows the boundary symbol for only the highest-ranking of these boundaries. Where American Indian reservation and American Indian tribal subdivision boundaries coincide, the map shows only the American Indian reservation boundaries.

Entity names are followed by either their FIPS code or census code; parentheses indicate a census code.

1 'MCD*' indicates a false MCD. These are for Census Bureau use only.

2 The CCD and CDP boundaries represent statistical entities only and are not updated through the BAS.

3 Incorporated place name color corresponds to the incorporated place fill color.

Due to space limitations, some road names, along with other feature and geography names on the map, may not be shown.

The Census Bureau stores primary and alternate road names, but only primary road names are used to label the roads on these maps.

Note: This index map sheet provides the map sheet configuration in relation to the subject entity. Due to scale limitations, map content may be simplified. Refer to parent and/or inset map sheets for detailed map content.

OFF-RESERVATION TRUST LAND NAMES
T1135 Forest County Potawatomi

Total Sheets: 3 (Index 1; Parent 2; Inset 0)

NAME: Hiles town (34650)
ENTITY TYPE: Minor Civil Division
ST: Wisconsin (55)
CO: Forest (041)

INDEX OR PARENT SHEET #: 000
INSET SHEET #: 000000

2020 MCD REF MAP (INDEX)
5370355041346500000000

All legal boundaries and names are as reported through the 2020 Boundary and Annexation Survey (BAS) and Boundary Validation Program (BVP). The boundaries shown on this map are for Census Bureau statistical data collection and tabulation purposes only; their depiction and designation for statistical purposes does not constitute a determination of jurisdictional authority or rights of ownership or entitlement.

Data Source: U.S. Census Bureau's MAF/TIGER database (TAB20), November 2020
Created by: Geography Division: December 12, 2020

U.S. DEPARTMENT OF COMMERCE U.S. Census Bureau

Projection: Albers Equal Area Conic
Datum: NAD 83
Spheroid: GRS 80
1st Standard Parallel: 43 18 27
2nd Standard Parallel: 46 30 33
Central Meridian: -89 34 05
Latitude of Projection's Origin: 42 30 25
False Easting: 0
False Northing: 0

0 1 2 3 4 5 Kilometers
0 1 2 3 4 5 Miles
The plotted map scale is 1:65,504

N W E S

Boundary and Annexation Survey (BAS) ID: 35504134650
BAS Submission Deadline: March 1, 2021

PDF versions of the BAS maps are available at: www.census.gov/programs-surveys/bas/geographies.html

For more information, or to request additional maps, please email geo.bas@census.gov, call 1-800-972-5651, or visit www.census.gov/programs-surveys/bas.html.

GOVERNMENTAL UNIT REFERENCE MAP (2020): Hiles town, WI

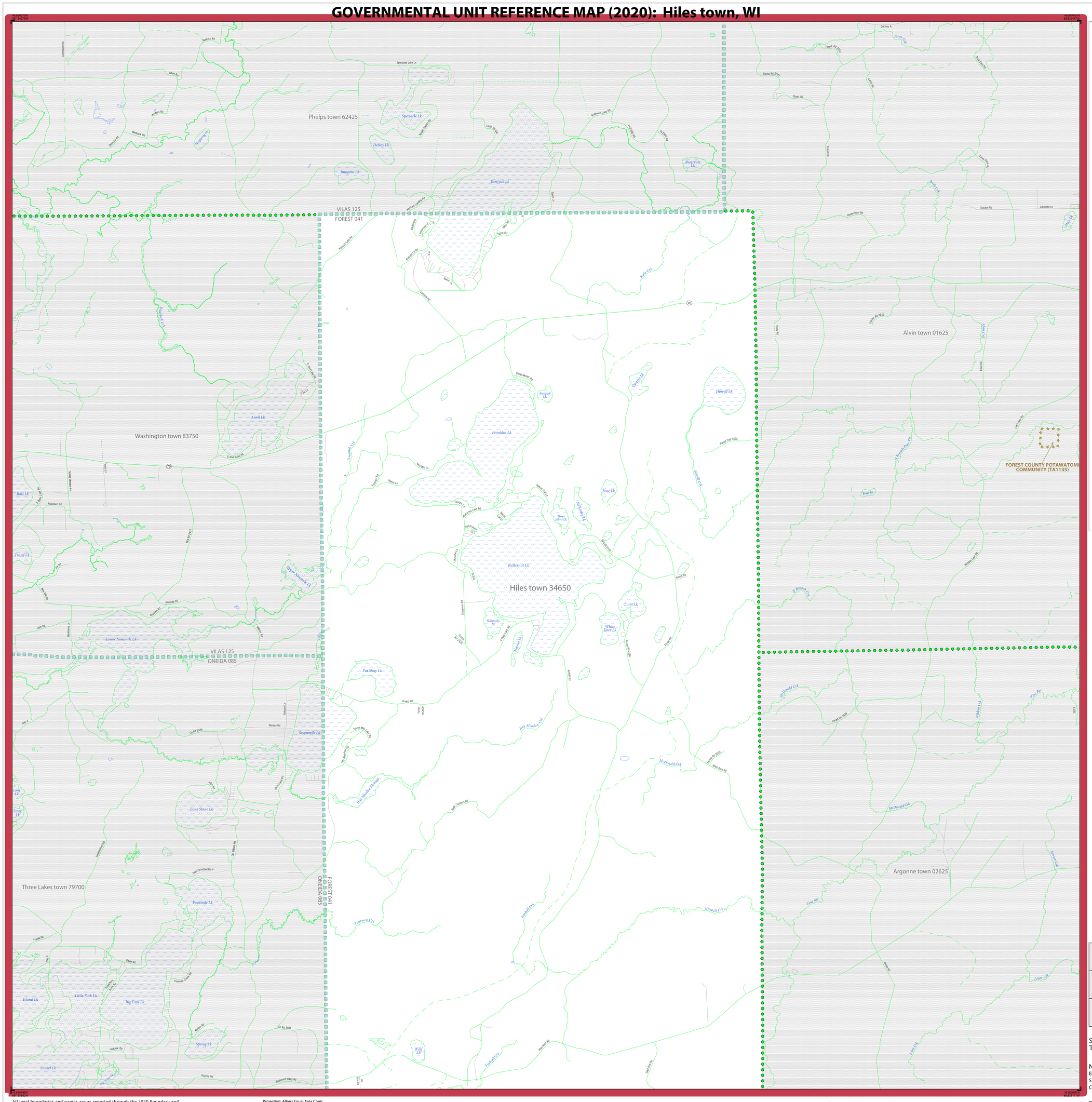
Phelps town 62425
Washington town 83750
Alvin town 01625
Hiles town 34650
Three Lakes town 79700
Argonne town 02625
VILAS 125
FOREST 041
VILAS 125
ONEIDA 085
FOREST 041
ONEIDA 085
FOREST COUNTY POTAWATOMI COMMUNITY (TA1135)
Spectacle Lk
Deviey Lk
Imogene Lk
Kentuck Lk
Reservoir Lk
Anvil Lk
Franklin Lk
Howell Lk
Quarry Lk
Bose Lk
McCauley Lk
Three Islands Lk
Butternut Lk
Harmony Lk
Lunar Lk
White Deer Lk
Pat Shay Lk
Lower Nimemile Lk
Sevenmile Lk
Lone Stone Lk
Fourmile Lk
Little Fork Lk
Big Fork Lk
Island Lk
Spring Lk
Laurel Lk
Wolf Lk
Tinsel Lk
Baiil Lk
Briar Lk
Hay Meadow Cr
McDonald Cr
Kimball Cr
Fishtail Cr
Fourmile Cr
Janey Cr
Hiles Cr
Elvira Cr
Rock Cr
Bear Cr
Big Bear Cr
Little Bear Cr
Wolf Cr
Spectacle Lake Ln
Robinson Lake Rd
Stock Rd
Forest Rd 2562
Forest Rd 2544
Elvira Rd
Ca Hwy A
Lake Rd
Main Street Rd
Fishtail Rd
Church Dam Rd
Bunset Dam Rd
Staube Rd
Lakeview Ln
Lynch Rd
Lynch Rd 2512
Bear Rd
Elvira Rd
Lake Rd
Big Bear Rd
Wolves Den Rd
Forest Trail 3522
Howard Cr
Forest Rd 2500
Oak Rd
Knapp Rd
Forest Rd 2000
Hay Meadow Rd
Hay Meadow Flowage
McDonald Cr
Forest Rd 2020
Janey Dam Rd
Bull Creek Rd
Fishtail Cr
Fourmile Cr
Kimball Cr
Pine River Rd
Dam Rd
Janey Cr
Hiles Cr
Wolf Cr
Forest Rd 2020
Forest Rd 2000
Forest Rd 1700
Forest Rd 2100
Forest Rd 2200
Forest Rd 2300
Forest Rd 2400
Forest Rd 2500
Forest Rd 2600
Forest Rd 2700
Forest Rd 2800
Forest Rd 2900
Forest Rd 3000
Forest Rd 3100
Forest Rd 3200
Forest Rd 3300
Forest Rd

GOVERNMENTAL UNIT REFERENCE MAP (2020): Hiles town, WI

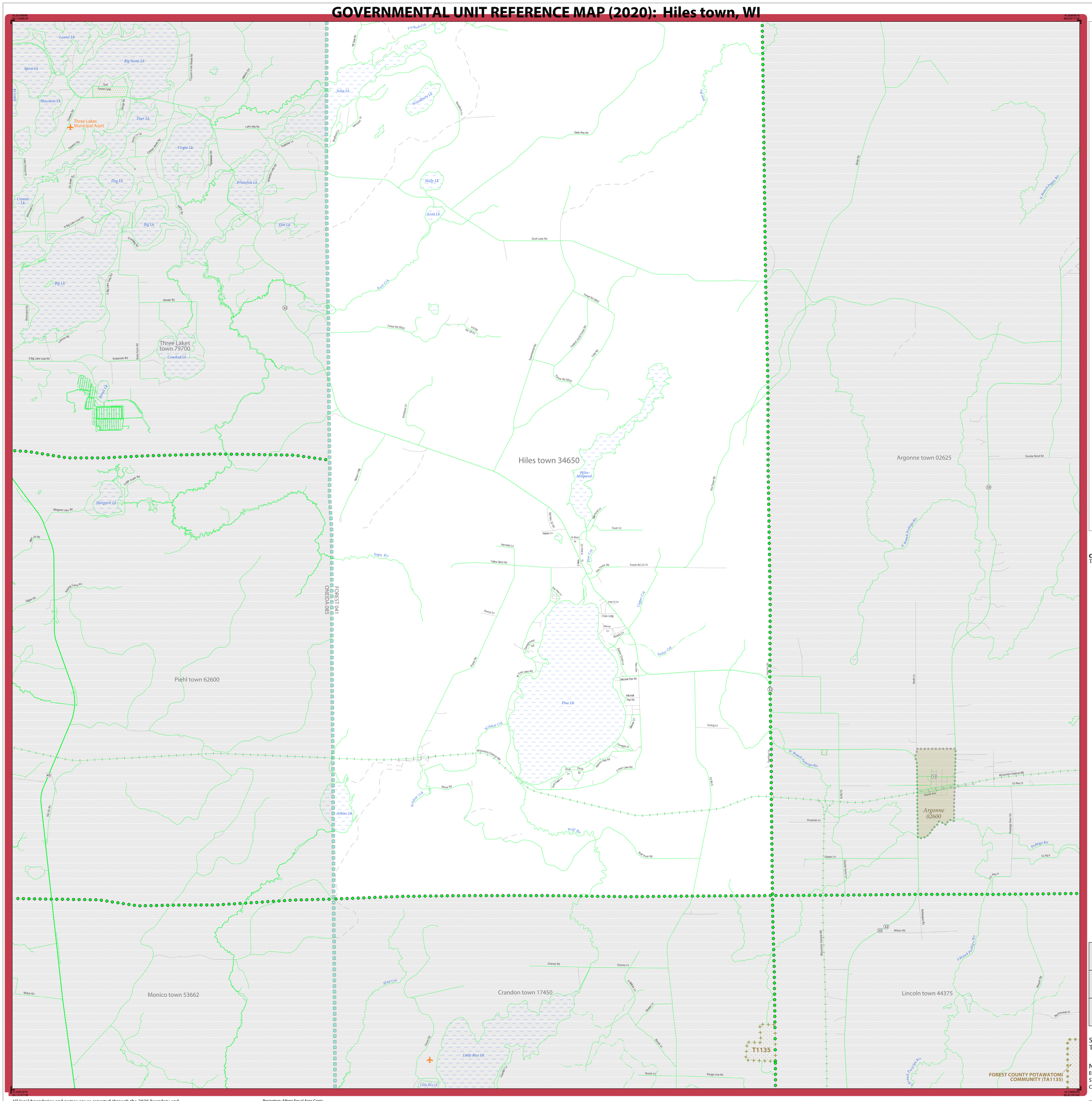
Hiles town 34650
Three Lakes town 79700
Piehl town 62600
Argonne town 02625
Monico town 53662
Crandon town 17450
Lincoln town 44375
Argonne 02600
FOREST 041
ONEIDA 085
T1135
FOREST COUNTY POTAWATOMI COMMUNITY (TA1135)
Three Lakes Municipal Arpt
Laurel Lk
Big Stone Lk
Spirit Lk
Moccasin Lk
Deer Lk
Virgin Lk
Dog Lk
Whitefish Lk
Crystal Lk
Big Lk
Elm Lk
Crooked Lk
Margaret Lk
Julia Lk
Woodbury Lk
Shelp Lk
Scott Lk
Pine Lk
Atkins Lk
Little Rice Lk
Wolf Cr
Pelican Rv
Eagle Rv
Sucker Cr
Wildcat Cr
Wolf Rv
Pelican Rv
W Branch Pelican Rv
N Branch Pelican Rv
Forest Rd 2174
Scott Lake Rd
Wisconsin Central Rd
Wilson Rd
Chaney Rd
Chaney Ln
Little Rice Rd
Range Line Rd
Bucco Ln
Mitchell Plat Rd
Tauer Ln
Hiles-Millpond
Grand Ave
Prosimile Ln
Gibson Ln
Clarke Street Cr
Pelican Town Rd
Co Hwy G
Co Rd P
Hwy P
Double Bend Rd
Wilson Rd
McDonnell Dr
Sturing Ln
Sturing Rd
Stat Fever Rd
Lake Julia Rd
Pelican Ln
Gave Pine Rd
Forest Rd 2072
Forest Rd 2073
Forest Rd 2075
Forest Rd 2076
Emmanuel Rd
Lake Rd
Fox River Rd
Dam Rd
Mason Ln
Hermans Ln
Yellow Birch Rd
Percys Ln
Cranberry Rd
Cows Lndg
Murray Ln
Bonds Ln
Grand Circle Ln
Mitchell Plat Rd
Mitchell Plat Rd
Hwy 139
Wisconsin Central Rd
Atkins Rd
Wolf River Rd
Wolf Rd
Wolf Cr
Little Rice Lk
Little Rice Lk
Monico Rd
Molcar Rd
Gilson Rd
Gilson Rd
Gilson Ln
Hwy 55
Hwy 32
Hwy 45
Hwy 12
Hwy 139
Co Rd E
Co Rd F
Co Rd G
Co Rd K
Co Rd S
Co Rd Y
Co Rd Z
Co Rd 2
Co Rd 3
Co Rd 4
Co Rd 5
Co Rd 6
Co Rd 7
Co Rd 8
Co Rd 9
Co Rd 10
Co Rd 11
Co Rd 12
Co Rd 13
Co Rd 14
Co Rd