GOVERNMENTAL UNIT REFERENCE MAP (2020): Cassian town, WI

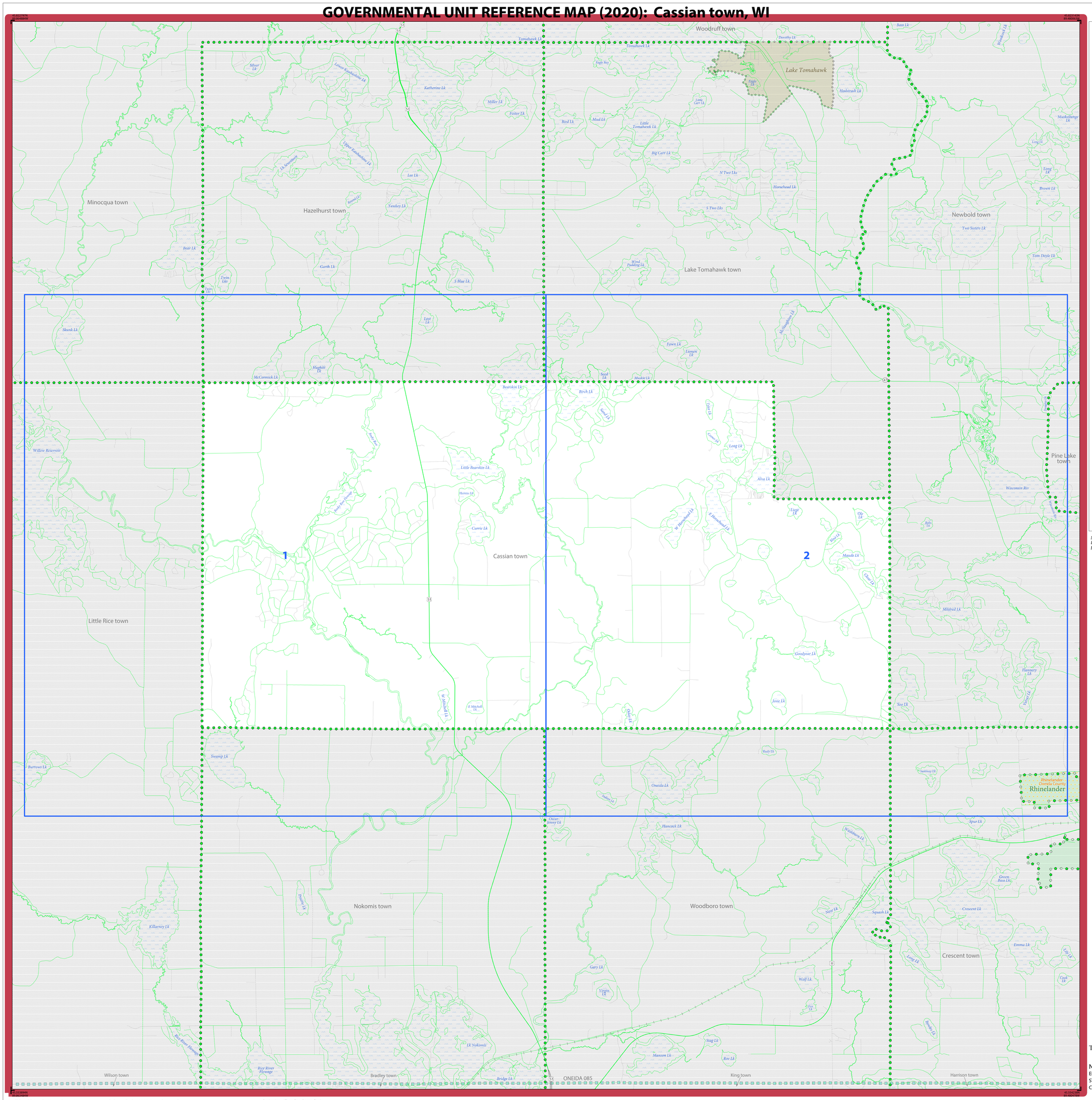

LEGEND

SYMBOL DESCRIPTION	SYMBOL	LABEL STYLE
Federal American Indian Reservation		L'ANSE RESERVATION (TA 1880)
Off-Reservation Trust Land		T1880
American Indian Tribal Subdivision		SHONTO (620)
Alaska Native Regional Corporation (ANRC)		NANA ANRC 52120
State (or statistically equivalent entity)		NEW YORK 36
County (or statistically equivalent entity)		ERIE 029
Minor Civil Division (MCD)[1]		Lee town 41460
Census County Division (CCD)[2]		Jemez CCD 91650
Consolidated City		MILFORD 47500
Incorporated Place[3]		Davis 18100
Census Designated Place (CDP)[2]		Cochiti 16560

DESCRIPTION	SYMBOL	DESCRIPTION	SYMBOL
Interstate	5	Water Body	Pleasant Lake
U.S. Highway	2	Swamp or Marsh	Okefenokee Swamp
State Highway	4	Glacier	Bering Glacier
Other Road	Marsh Ln	Airport, Airfield, or Helicopter Landing Pad	Dönärd Airport
Cul-de-sac		College or University	Coll/Univ
Circle		Military	Fort Belvoir
Geographic Offset or Corridor		Prison or Juvenile Detention Center	P/JDC
4WD Trail, Stairway, Alley, Walkway, or Ferry		Cemetery	Powell Cmtry
Railroad	Southern RR	Golf Course	Pinehurst GlfCrs
Pipeline or Power Line		National Park or Forest	Yosemite NP
Ridge or Fence		Other Park	St Francis Park
Property Line or Nonvisible Boundary		Outside Subject Area	
Perennial Stream	Tumbling Cr	Inset Area	A1
Intermittent Stream	Piney Cr		
Mountain Peak or Hill	Mt. Baker		

Where state, county, and/or MCD/CCD boundaries coincide, the map shows the boundary symbol for only the highest-ranking of these boundaries. Where American Indian reservation and American Indian tribal subdivision boundaries coincide, the map shows only the American Indian reservation boundaries.

Entity names are followed by either their FIPS code or census code; parentheses indicate a census code.

1 'MCD*' indicates a false MCD. These are for Census Bureau use only.

2 The CCD and CDP boundaries represent statistical entities only and are not updated through the BAS.

3 Incorporated place name color corresponds to the incorporated place fill color.

Due to space limitations, some road names, along with other feature and geography names on the map, may not be shown.

The Census Bureau stores primary and alternate road names, but only primary road names are used to label the roads on these maps.

Note: This index map sheet provides the map sheet configuration in relation to the subject entity. Due to scale limitations, map content may be simplified. Refer to parent and/or inset map sheets for detailed map content.

Total Sheets: 3 (Index 1; Parent 2; Inset 0)

NAME: Cassian town (13025)
ENTITY TYPE: Minor Civil Division
ST: Wisconsin (55)
CO: Oneida (085)

INDEX OR PARENT SHEET #: 000
INSET SHEET #: 000000

2020 MCD REF MAP (INDEX)

5370355085130250000000000

All legal boundaries and names are as reported through the 2020 Boundary and Annexation Survey (BAS) and Boundary Validation Program (BVP). The boundaries shown on this map are for Census Bureau statistical data collection and tabulation purposes only; their depiction and designation for statistical purposes does not constitute a determination of jurisdictional authority or rights of ownership or entitlement.

Data Source: U.S. Census Bureau's MAF/TIGER database (TAB20), November 2020
Created by Geography Division: December 12, 2020

U.S. DEPARTMENT OF COMMERCE U.S. Census Bureau

Projection: Albers Equal Area Conic
Datum: NAD 83
Spheroid: GRS 80
1st Standard Parallel: 43 18 27
2nd Standard Parallel: 46 30 33
Central Meridian: -89 34 05
Latitude of Projection's Origin: 42 30 25
False Easting: 0
False Northing: 0

0 1 2 3 4 5 Kilometers
0 0.8 1.6 2.4 3.2 4 Miles
The plotted map scale is 1:40,940

N W E S

Boundary and Annexation Survey (BAS) ID: 35508513025
BAS Submission Deadline: March 1, 2021

PDF versions of the BAS maps are available at: www.census.gov/programs-surveys/bas/geographies.html

For more information, or to request additional maps, please email geo.bas@census.gov, call 1-800-972-5651, or visit www.census.gov/programs-surveys/bas.html.

United States Census Bureau

GOVERNMENTAL UNIT REFERENCE MAP (2020): Cassian town, WI

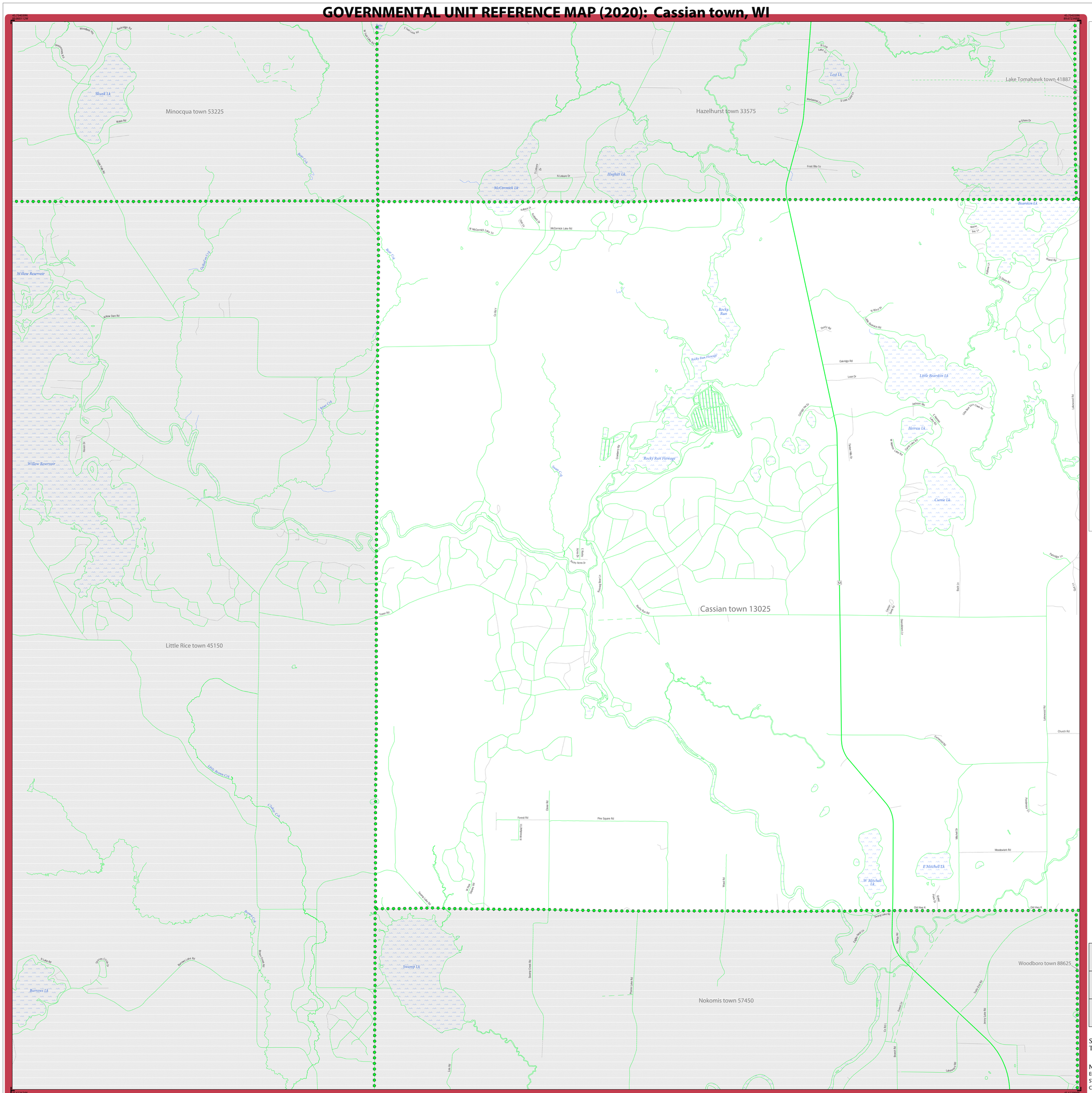
Minocqua town 53225
Hazelhurst town 33575
Lake Tomahawk town 41887
Little Rice town 45150
Cassian town 13025
Nokomis town 57450
Woodboro town 88625
Skunk Lk
Willow Reservoir
McCormick Lk
Haghitt Lk
Leal Lk
Bearskin Lk
Rocky Run
Rocky Run Flowage
Little Bearskin Lk
Herress Lk
Currie Lk
Little Beaver Cr
Swamp Lk
Burrows Lk
E Mitchell Lk
W Mitchell Lk
Bear Cr
Pine Cr
Willow Cr
Oneida Cr
Little Rice Cr
Swamp Cr
Rocky Run Cr
Tumbling Cr
Piney Cr
Mt. Boker
Lake Tomahawk Rd
Lake Nokomis Rd
Lake Mitchell Rd
Church Rd
Meadowlark Rd
Pine Square Rd
Forest Rd
Swamp Lake Rd
Old Hwy K
Lakewood Rd
Ferndale Rd
Rocky Run Rd
Oakridge Rd
Loon Dr
Jackson Rd
Duffy Rd
Rocky Acres Dr
Rocky Run Ln
Rocky Run Rd
Tower Rd
Deer Rd
Wood Rd
Mitchell Dr
Grand Pond Dr
Cranberry Rd
Lake Rd
Branch Rd
Ferris Ln
Ca Rd
Hickey Rd
Edge Field Ln
Swamp Creek Rd
Pelican Lake Rd
Jerry Lake Rd
Sand Pine Rd
Deer Creek Rd
Burrows Lake Rd
Bass Lake Rd
Bass Cr
Bass Creek
N Lake Rd
Ridge Rd
Bark Ln
Partridge Ln
Cty Rd
Lake Nokomis Rd
Lake Mitchell Rd
Lake Tomahawk Rd
Rocky Run Rd
Tower Rd
Pine Square Rd
Forest Rd
Swamp Lake Rd
Old Hwy K
Meadowlark Rd
Church Rd
Lakewood Rd
Ferndale

GOVERNMENTAL UNIT REFERENCE MAP (2020): Cassian town, WI

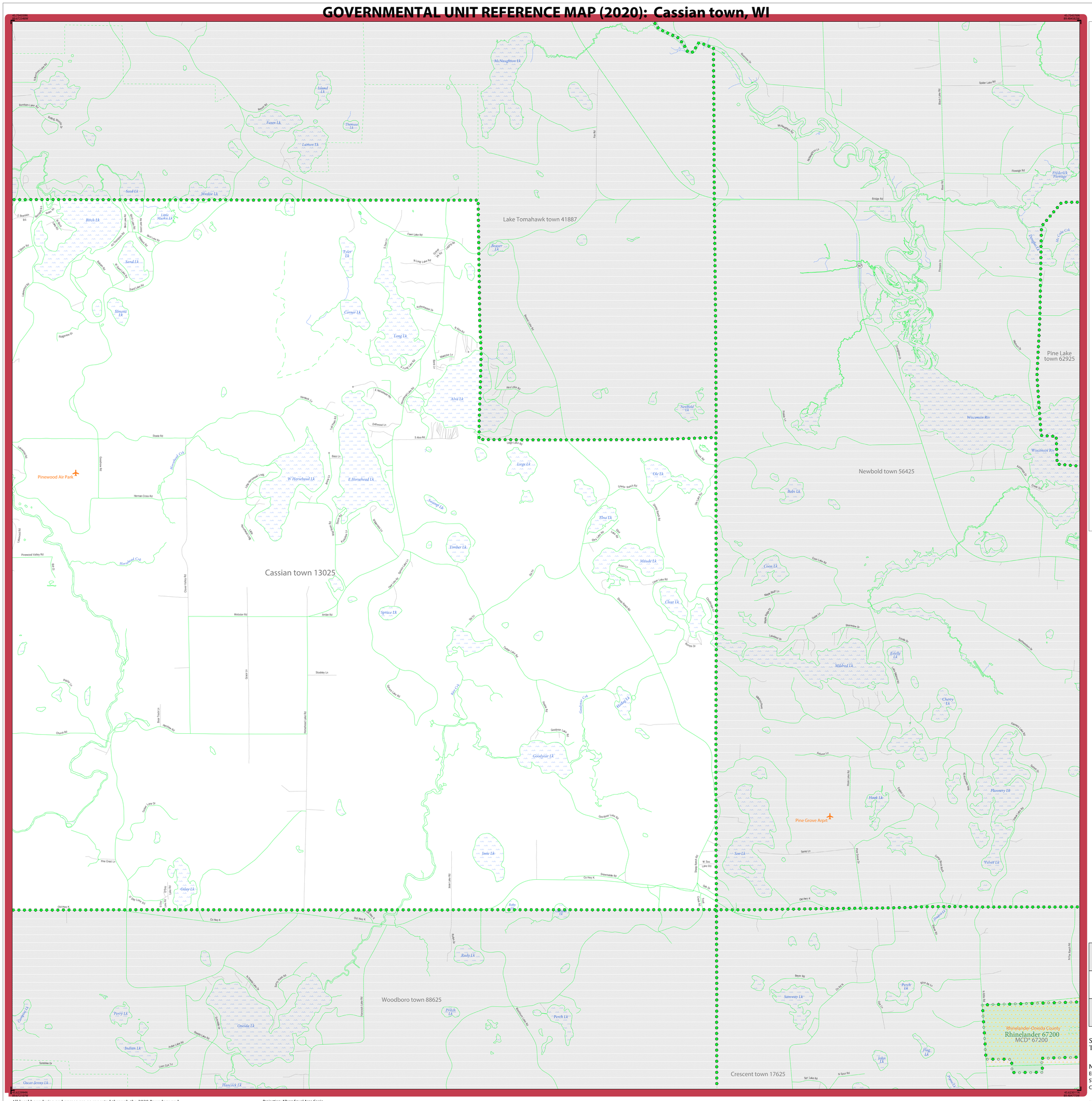
Lake Tomahawk town 41887
Pine Lake town 62925
Newbold town 56425
Cassian town 13025
Woodboro town 88625
Crescent town 17625
Pinewood Air Park
Pine Grove Arprt
Rhinelander-Oneida County
Rhinelander 67200
MCD* 67200
Wisconsin Riv
Pleasant Lake
Oneida Lk
Indian Lk
Perch Lk
Rudy Lk
Oscar Jenny Lk
Hancock Lk
Oday Lk
Sand Lk
Birch Lk
Muskie Lk
Little Muskie Lk
Seed Lk
Fawn Lk
Island Lk
Thoreau Lk
Lamen Lk
McNaughton Lk
Beaver Lk
Tyler Lk
Corner Lk
Long Lk
Alva Lk
Newbold Lk
Liege Lk
Ole Lk
Swamp Lk
Timber Lk
Sprice Lk
Goodyear Lk
Hodge Lk
Jonie Lk
Clear Lk
Maude Lk
Coon Lk
Mildred Lk
Estelle Lk
Cherry Lk
Hook Lk
Hammry Lk
Velvet Lk
Saw Lk
Sawway Lk
Perch Lk
John Lk
Flag Lk
Frederick Flowage
Dunbar Lk
St Croix Crk
Wisconsin Riv
Baby Lk
Pinewood Crk
Horsehead Crk
W Horsehead Lk
E Horsehead Lk
Cassian Rd
Stowe Rd
Herman Cross Rd
Pinewood Valley Rd
Webster Rd
Jordan Rd
Stockley Ln
Church Rd
Pine Grove Ln
Old Hwy K
Go Hwy K
Snowbrook Rd
Sawyer Lake Rd
Goodyear Lake Rd
Goodyear Cr
Sheep Boom Rp
Pine Lake Rd
Black Lake Rd
Spider Lake Rd
Flowage Rd
Bridge Rd
Pheasant Dr
Mitchell Ln
McNaughton Rd
Fire Rd
Brown Dr
Burnham Lake Rd
Ridge Shore Dr
Beaver Rd
Fawn Lake Rd
N Long Lake Rd
Kaltenhauer Dr
N Alva Rd
S Alva Rd
Mitchell Ln
Alva Lake Rd
Liege Lake Rd
Bass Ln
Hemlock Ln
Deadwood Ln
E Horsehead Rd
Lost Horsehead Loop
Swamp Rd
Timber Rd
Ole Rd
Ole Lake Rd
Maude Rd
Clear Lake Rd
Deer Trace Rd
Coon Lake Rd
Mink Bluff Ln
Shoreview Dr
Estelle Dr
Lakeland Dr
Northwoods Dr
Hook Lake Rd
Hammry Lake Rd
Velvet Lake Rd
Saw Lake Rd
Sawway Rd
Beyer Rd
Perch Lake Rd
Flag Lake Rd
N Sour Rd
Spur Lake Rd
Oneida Lake Rd
Indian Lake Rd
Sunsetview Dr
Loon Club Trl
Pine Grove Lake Rd
Pine Grove Dr
Sunset Ln
Sawyer Rd
Sawyer Lake Rd
Sheep Boom Rd
Old Dam Rd
Old Hwy K
Go Hwy K
Snowbrook Rd
Goodyear Lake Rd
Goodyear Cr
Jonie Rd
Black Lake Rd
Birch Cr
Sheep Boom Rp
Pine