GOVERNMENTAL UNIT REFERENCE MAP (2020): Carbon County, WY

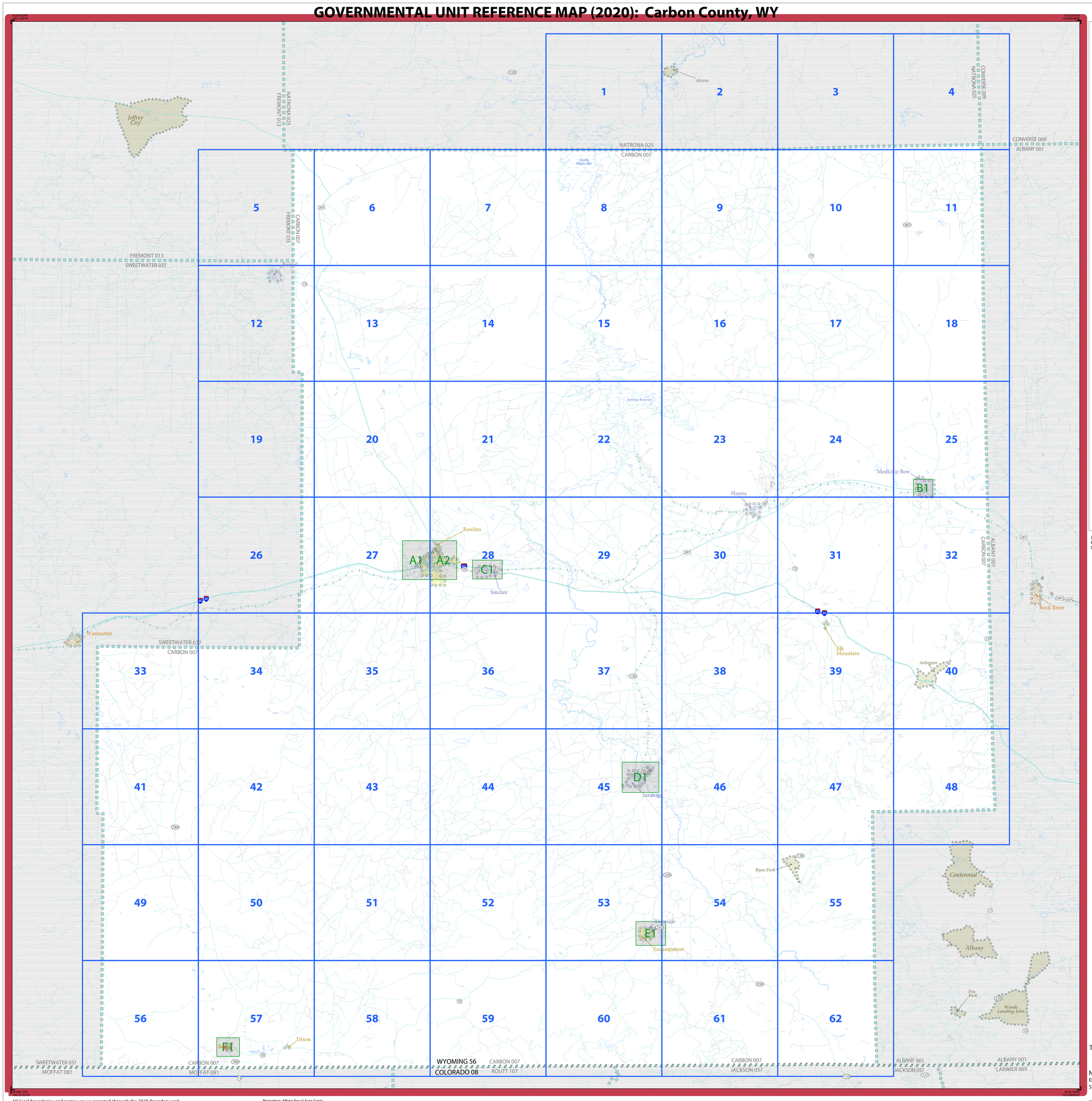

LEGEND

SYMBOL DESCRIPTION	SYMBOL	LABEL STYLE
Federal American Indian Reservation		L'ANSE RESERVATION (TA 1880)
Off-Reservation Trust Land		T1880
American Indian Tribal Subdivision		SHONTO (620)
Alaska Native Regional Corporation (ANRC)		*NANA ANRC 52120*
State (or statistically equivalent entity)		NEW YORK 36
County (or statistically equivalent entity)		ERIE 029
Minor Civil Division (MCD)[1]		Lee town 41460
Census County Division (CCD)[2]		*Jemez CCD 91650*
Consolidated City		MILFORD 47500
Incorporated Place[3]		Davis 18100
Census Designated Place (CDP)[2]		*Cochiti 16560*

DESCRIPTION	SYMBOL	DESCRIPTION	SYMBOL
Interstate	5	Water Body	*Pleasant Lake*
U.S. Highway	2	Swamp or Marsh	*Okefenokee Swamp*
State Highway	4	Glacier	*Bering Glacier*
Other Road	Marsh Ln	Airport, Airfield, or Helicopter Landing Pad	Dinard Airport
Cul-de-sac		College or University	Coll/Univ
Circle		Military	Fort Belvoir
Geographic Offset or Corridor		Prison or Juvenile Detention Center	P/JDC
4WD Trail, Stairway, Alley, Walkway, or Ferry		Cemetery	Powell Cmtry
Railroad	Southern RR	Golf Course	Pinehurst GlfCrs
Pipeline or Power Line		National Park or Forest	Yosemite NP
Ridge or Fence		Other Park	St Francis Park
Property Line or Nonvisible Boundary		Outside Subject Area	
Perennial Stream	*Tumbling Cr*	Inset Area	A1
Intermittent Stream	*Piney Cr*		
Mountain Peak or Hill	*Mt. Baker*		

Where state, county, and/or MCD/CCD boundaries coincide, the map shows the boundary symbol for only the highest-ranking of these boundaries. Where American Indian reservation and American Indian tribal subdivision boundaries coincide, the map shows only the American Indian reservation boundaries.

Entity names are followed by either their FIPS code or census code; parentheses indicate a census code.

1 'MCD" indicates a false MCD. These are for Census Bureau use only.

2 The CCD and CDP boundaries represent statistical entities only and are not updated through the BAS.

3 Incorporated place name color corresponds to the incorporated place fill color.

Due to space limitations, some road names, along with other feature and geography names on the map, may not be shown.

The Census Bureau stores primary and alternate road names, but only primary road names are used to label the roads on these maps.

Note: This index map sheet provides the map sheet configuration in relation to the subject entity. Due to scale limitations, map content may be simplified. Refer to parent and/or inset map sheets for detailed map content.

Total Sheets: 70 (Index 1; Parent 62; Inset 7)

NAME: Carbon County (007)
ENTITY TYPE: County or statistically equivalent entity
ST: Wyoming (56)

INDEX OR PARENT SHEET #: 000
INSET SHEET #: 000000

2020 COUNTY REF MAP (INDEX)

5340256007000000000000

All legal boundaries and names are as reported through the 2020 Boundary and Annexation Survey (BAS) and Boundary Validation Program (BVP). The boundaries shown on this map are for Census Bureau statistical data collection and tabulation purposes only; their depiction and designation for statistical purposes does not constitute a determination of jurisdictional authority or rights of ownership or entitlement.

Data Source: U.S. Census Bureau's MAF/TIGER database (TAB20), November 2020
Created by Geography Division: December 09, 2020

U.S. DEPARTMENT OF COMMERCE U.S. Census Bureau

Projection: Albers Equal Area Conic
Datum: NAD 83
Spheroid: GRS 80
1st Standard Parallel: 41 39 47
2nd Standard Parallel: 44 20 14
Central Meridian: -107 33 13
Latitude of Projection's Origin: 40 59 41
False Easting: 0
False Northing: 0

0 7 14 21 28 35 Kilometers
0 5 10 15 20 25 Miles
The plotted map scale is 1:253,316

N W E S

Boundary and Annexation Survey (BAS) ID: 25600700000
BAS Submission Deadline: March 1, 2021

PDF versions of the BAS maps are available at:
www.census.gov/programs-surveys/bas/geographies.html

For more information, or to request additional maps, please email geo.bas@census.gov, call 1-800-972-5651, or visit www.census.gov/programs-surveys/bas.html.

GOVERNMENTAL UNIT REFERENCE MAP (2020): Carbon County, WY

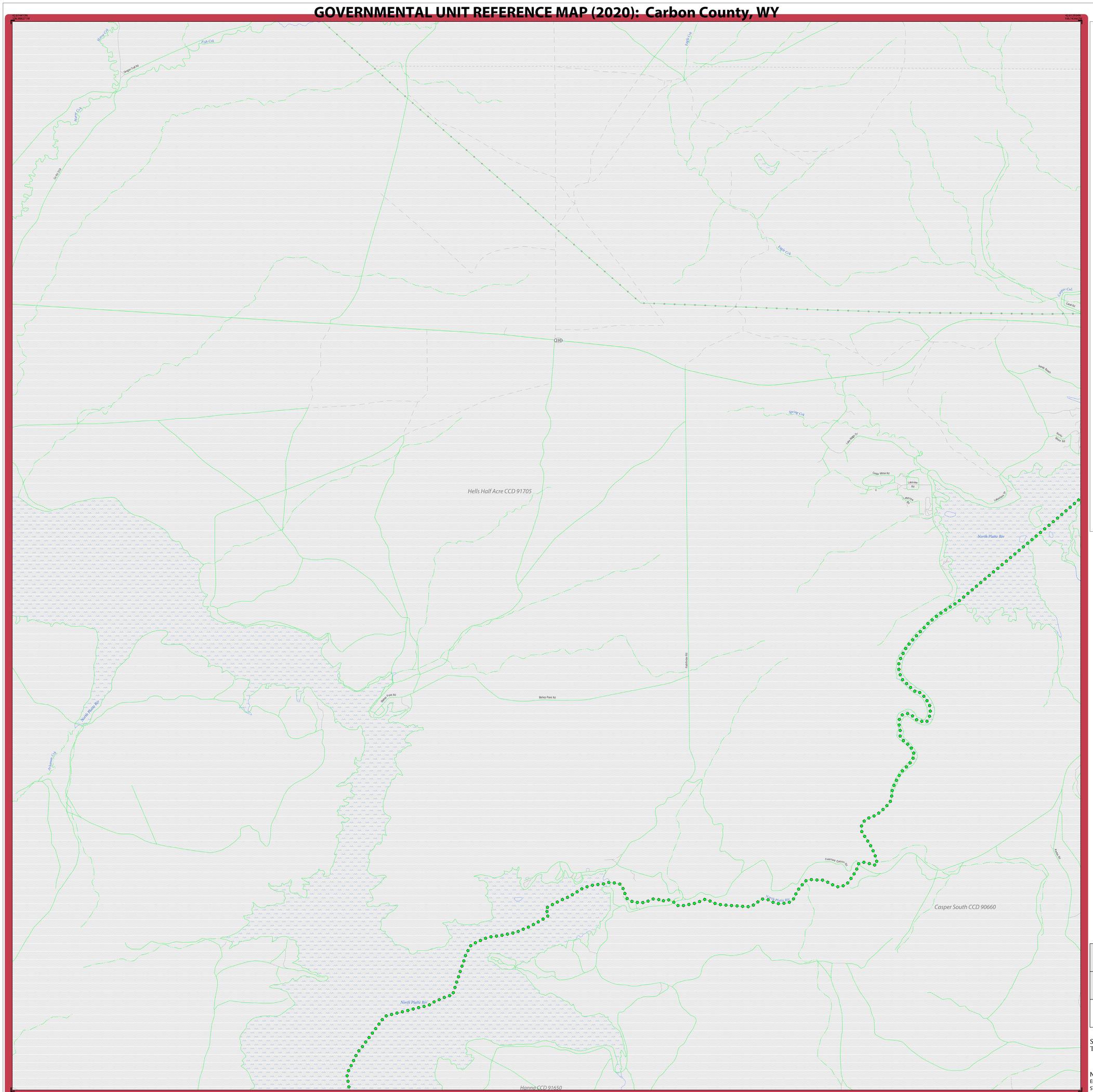

LEGEND

SYMBOL DESCRIPTION	SYMBOL	LABEL STYLE
Federal American Indian Reservation		L'ANSE RESERVATION (TA 1880)
Off-Reservation Trust Land		T1880
American Indian Tribal Subdivision		SHONTO (620)
Alaska Native Regional Corporation (ANRC)		*NANA ANRC 52120*
State (or statistically equivalent entity)		NEW YORK 36
County (or statistically equivalent entity)		ERIE 029
Minor Civil Division (MCD)[1]		Lee town 41460
Census County Division (CCD)[2]		*Jemez CCD 91650*
Consolidated City		MILFORD 47500
Incorporated Place[3]		Davis 18100
Census Designated Place (CDP)[2]		*Cochiti 16560*

DESCRIPTION	SYMBOL
Interstate	5
U.S. Highway	2
State Highway	4
Other Road	Marsh Ln
Cul-de-sac	
Circle	
Geographic Offset or Corridor	
4WD Trail, Stairway, Alley, Walkway, or Ferry	
Railroad	Southern RR
Pipeline or Power Line	
Ridge or Fence	
Property Line or Nonvisible Boundary	
Perennial Stream	*Tumbling Cr*
Intermittent Stream	*Piney Cr*
Mountain Peak or Hill	*Mt. Baker*

DESCRIPTION	SYMBOL
Water Body	*Pleasant Lake*
Swamp or Marsh	*Okefenokee Swamp*
Glacier	*Bering Glacier*
Airport, Airfield, or Helicopter Landing Pad	Dönärd Airport
College or University	Coll/Univ
Military	Fort Belvoir
Prison or Juvenile Detention Center	P/JDC
Cemetery	Powell Cmtry
Golf Course	Pinehurst GlfCrs
National Park or Forest	Yosemite NP
Other Park	St Francis Park
Outside Subject Area	
Inset Area	A1

Where state, county, and/or MCD/CCD boundaries coincide, the map shows the boundary symbol for only the highest-ranking of these boundaries. Where American Indian reservation and American Indian tribal subdivision boundaries coincide, the map shows only the American Indian reservation boundaries.

Entity names are followed by either their FIPS code or census code; parentheses indicate a census code.

1 'MCD" indicates a false MCD. These are for Census Bureau use only.

2 The CCD and CDP boundaries represent statistical entities only and are not updated through the BAS.

3 Incorporated place name color corresponds to the incorporated place fill color.

Due to space limitations, some road names, along with other feature and geography names on the map, may not be shown.

The Census Bureau stores primary and alternate road names, but only primary road names are used to label the roads on these maps.

Key to Adjacent Sheets

	1	2
7	8	9

Sheet Location within Entity

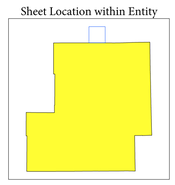

Sheet 1 of 62 PARENT sheets
Total Sheets: 70 (Index 1; Parent 62; Inset 7)

NAME: Carbon County (007)
ENTITY TYPE: County or statistically equivalent entity
ST: Wyoming (56)

INDEX OR PARENT SHEET #: 001
INSET SHEET #: 000000

2020 COUNTY REF MAP (PARENT)

5340256007000000001000000

All legal boundaries and names are as reported through the 2020 Boundary and Annexation Survey (BAS) and Boundary Validation Program (BVP). The boundaries shown on this map are for Census Bureau statistical data collection and tabulation purposes only; their depiction and designation for statistical purposes does not constitute a determination of jurisdictional authority or rights of ownership or entitlement.

Data Source: U.S. Census Bureau's MAF/TIGER database (TAB20), November 2020
Created by Geography Division: December 09, 2020

U.S. DEPARTMENT OF COMMERCE U.S. Census Bureau

Projection: Albers Equal Area Conic
Datum: NAD 83
Spheroid: GRS 80
1st Standard Parallel: 41 39 47
2nd Standard Parallel: 44 20 14
Central Meridian: -107 33 13
Latitude of Projection's Origin: 40 59 41
False Easting: 0
False Northing: 0

0 0.8 1.6 2.4 3.2 4 Kilometers
0 0.5 1 1.5 2 2.5 Miles
The plotted map scale is 1:27,500

N W E S

Boundary and Annexation Survey (BAS) ID: 25600700000
BAS Submission Deadline: March 1, 2021

PDF versions of the BAS maps are available at:
www.census.gov/programs-surveys/bas/geographies.html

For more information, or to request additional maps, please email geo.bas@census.gov, call 1-800-972-5651, or visit www.census.gov/programs-surveys/bas.html.

United States Census Bureau

GOVERNMENTAL UNIT REFERENCE MAP (2020): Carbon County, WY

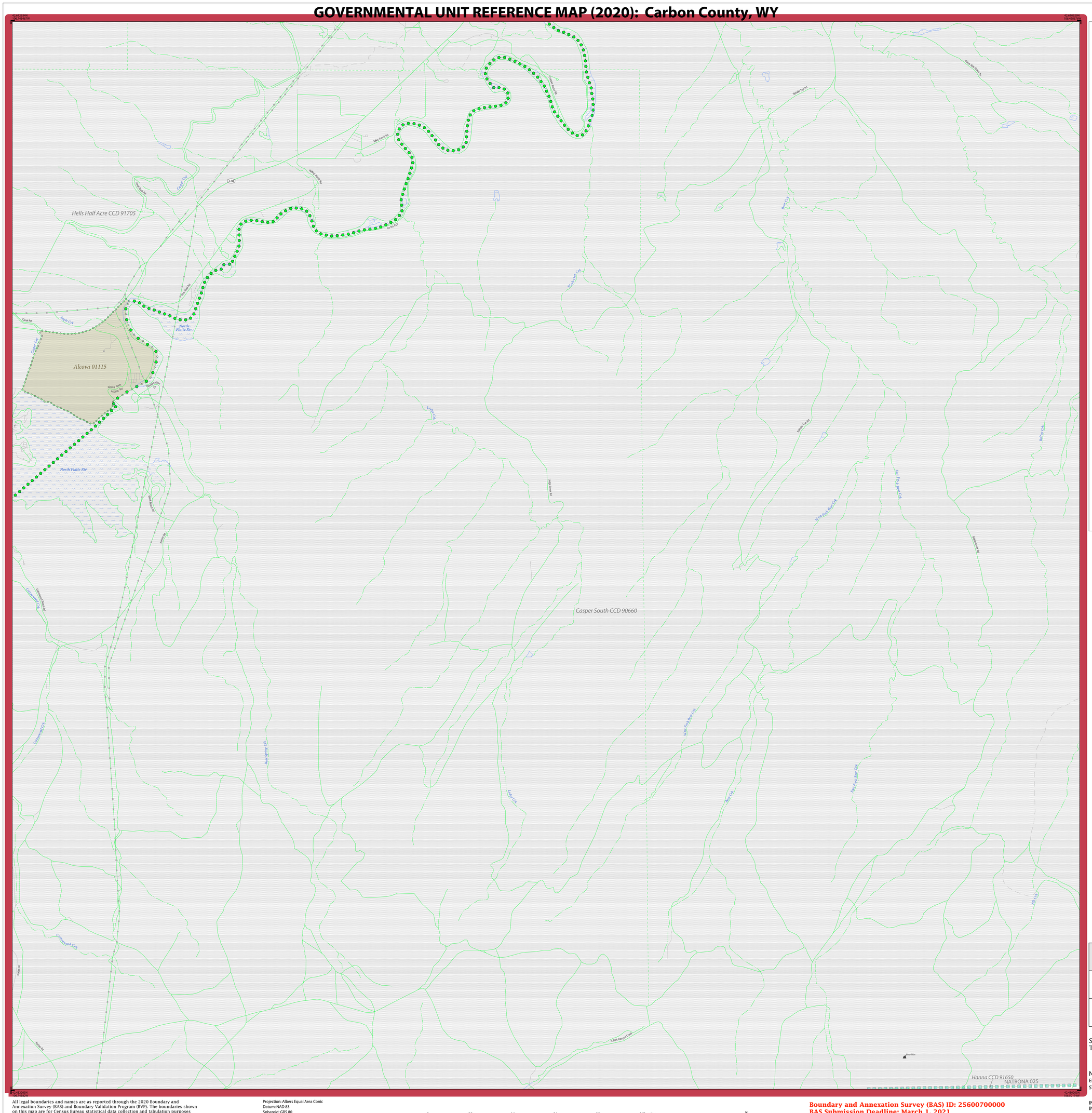

LEGEND

SYMBOL DESCRIPTION	SYMBOL	LABEL STYLE
Federal American Indian Reservation		L'ANSE RESERVATION (TA 1880)
Off-Reservation Trust Land		T1880
American Indian Tribal Subdivision		SHONTO (620)
Alaska Native Regional Corporation (ANRC)		*NANA ANRC 52120*
State (or statistically equivalent entity)		NEW YORK 36
County (or statistically equivalent entity)		ERIE 029
Minor Civil Division (MCD)[1]		Lee town 41460
Census County Division (CCD)[2]		*Jemez CCD 91650*
Consolidated City		MILFORD 47500
Incorporated Place[3]		Davis 18100
Census Designated Place (CDP)[2]		*Cochiti 16560*

DESCRIPTION	SYMBOL
Interstate	I
U.S. Highway	2
State Highway	4
Other Road	Marsh Ln
Cul-de-sac	
Circle	
Geographic Offset or Corridor	
4WD Trail, Stairway, Alley, Walkway, or Ferry	
Railroad	Southern RR
Pipeline or Power Line	
Ridge or Fence	
Property Line or Nonvisible Boundary	
Perennial Stream	Tumbling Cr
Intermittent Stream	Piney Cr
Mountain Peak or Hill	Mt. Baker

DESCRIPTION	SYMBOL
Water Body	Pleasant Lake
Swamp or Marsh	Okefenokee Swamp
Glacier	Bering Glacier
Airport, Airfield, or Helicopter Landing Pad	Donald Airport
College or University	Coll/Univ
Military	Fort Belvoir
Prison or Juvenile Detention Center	P/JDC
Cemetery	Powell Cmtry
Golf Course	Pinehurst GlfCrs
National Park or Forest	Yosemite NP
Other Park	St Francis Park
Outside Subject Area	
Inset Area	A1

Where state, county, and/or MCD/CCD boundaries coincide, the map shows the boundary symbol for only the highest-ranking of these boundaries. Where American Indian reservation and American Indian tribal subdivision boundaries coincide, the map shows only the American Indian reservation boundaries.

Entity names are followed by either their FIPS code or census code; parentheses indicate a census code.

1 'MCD*' indicates a false MCD. These are for Census Bureau use only.

2 The CCD and CDP boundaries represent statistical entities only and are not updated through the BAS.

3 Incorporated place name color corresponds to the incorporated place fill color.

Due to space limitations, some road names, along with other feature and geography names on the map, may not be shown.

The Census Bureau stores primary and alternate road names, but only primary road names are used to label the roads on these maps.

Key to Adjacent Sheets

1	2	3
8	9	10

Sheet Location within Entity

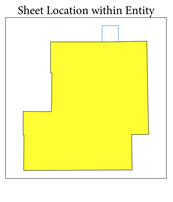

Sheet 2 of 62 PARENT sheets
Total Sheets: 70 (Index 1; Parent 62; Inset 7)

NAME: Carbon County (007)
ENTITY TYPE: County or statistically equivalent entity
ST: Wyoming (56)

INDEX OR PARENT SHEET #: 002
INSET SHEET #: 000000

2020 COUNTY REF MAP (PARENT)

5340256007000000002000000

All legal boundaries and names are as reported through the 2020 Boundary and Annexation Survey (BAS) and Boundary Validation Program (BVP). The boundaries shown on this map are for Census Bureau statistical data collection and tabulation purposes only; their depiction and designation for statistical purposes does not constitute a determination of jurisdictional authority or rights of ownership or entitlement.

Data Source: U.S. Census Bureau's MAF/TIGER database (TAB20), November 2020
Created by Geography Division: December 09, 2020

U.S. DEPARTMENT OF COMMERCE U.S. Census Bureau

Projection: Albers Equal Area Conic
Datum: NAD 83
Spheroid: GRS 80
1st Standard Parallel: 41 39 47
2nd Standard Parallel: 44 20 14
Central Meridian: -107 33 13
Latitude of Projection's Origin: 40 59 41
False Easting: 0
False Northing: 0

0 0.8 1.6 2.4 3.2 4 Kilometers
0 0.5 1 1.5 2 2.5 Miles
The plotted map scale is 1:27,500

N W E S

Boundary and Annexation Survey (BAS) ID: 25600700000
BAS Submission Deadline: March 1, 2021

PDF versions of the BAS maps are available at:
www.census.gov/programs-surveys/bas/geographies.html

For more information, or to request additional maps, please email geo.bas@census.gov, call 1-800-972-5651, or visit www.census.gov/programs-surveys/bas.html.

United States Census Bureau

GOVERNMENTAL UNIT REFERENCE MAP (2020): Carbon County, WY

LEGEND

SYMBOL DESCRIPTION	SYMBOL	LABEL STYLE
Federal American Indian Reservation		L'ANSE RESERVATION (TA 1880)
Off-Reservation Trust Land		T1880
American Indian Tribal Subdivision		SHONTO (620)
Alaska Native Regional Corporation (ANRC)		*NANA ANRC 52120*
State (or statistically equivalent entity)		NEW YORK 36
County (or statistically equivalent entity)		ERIE 029
Minor Civil Division (MCD)[1]		Lee town 41460
Census County Division (CCD)[2]		*Jemez CCD 91650*
Consolidated City		MILFORD 47500
Incorporated Place[3]		Davis 18100
Census Designated Place (CDP)[2]		*Cochiti 16560*

DESCRIPTION	SYMBOL
Interstate	5
U.S. Highway	2
State Highway	4
Other Road	Marsh Ln
Cul-de-sac	
Circle	
Geographic Offset or Corridor	
4WD Trail, Stairway, Alley, Walkway, or Ferry	
Railroad	Southern RR
Pipeline or Power Line	
Ridge or Fence	
Property Line or Nonvisible Boundary	
Perennial Stream	*Tumbling Cr*
Intermittent Stream	*Piney Cr*
Mountain Peak or Hill	*Mt. Baker*

DESCRIPTION	SYMBOL
Water Body	*Pleasant Lake*
Swamp or Marsh	*Okefenokee Swamp*
Glacier	*Bering Glacier*
Airport, Airfield, or Helicopter Landing Pad	Donald Airport
College or University	Coll/Univ
Military	Fort Belvoir
Prison or Juvenile Detention Center	P/JDC
Cemetery	Powell Cmtry
Golf Course	Pinehurst GlfCrs
National Park or Forest	Yosemite NP
Other Park	St Francis Park
Outside Subject Area	
Inset Area	A1

Where state, county, and/or MCD/CCD boundaries coincide, the map shows the boundary symbol for only the highest-ranking of these boundaries. Where American Indian reservation and American Indian tribal subdivision boundaries coincide, the map shows only the American Indian reservation boundaries.

Entity names are followed by either their FIPS code or census code; parentheses indicate a census code.

1 'MCD" indicates a false MCD. These are for Census Bureau use only.

2 The CCD and CDP boundaries represent statistical entities only and are not updated through the BAS.

3 Incorporated place name color corresponds to the incorporated place fill color.

Due to space limitations, some road names, along with other feature and geography names on the map, may not be shown.

The Census Bureau stores primary and alternate road names, but only primary road names are used to label the roads on these maps.

Key to Adjacent Sheets

2	3	4
9	10	11

Sheet Location within Entity

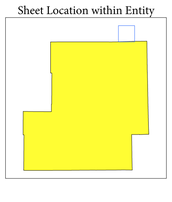

Sheet 3 of 62 PARENT sheets
Total Sheets: 70 (Index 1; Parent 62; Inset 7)

NAME: Carbon County (007)
ENTITY TYPE: County or statistically equivalent entity
ST: Wyoming (56)

INDEX OR PARENT SHEET #: 003
INSET SHEET #: 000000

2020 COUNTY REF MAP (PARENT)

5340256007000000003000000

All legal boundaries and names are as reported through the 2020 Boundary and Annexation Survey (BAS) and Boundary Validation Program (BVP). The boundaries shown on this map are for Census Bureau statistical data collection and tabulation purposes only; their depiction and designation for statistical purposes does not constitute a determination of jurisdictional authority or rights of ownership or entitlement.

Data Source: U.S. Census Bureau's MAF/TIGER database (TAB20), November 2020
Created by Geography Division: December 09, 2020

U.S. DEPARTMENT OF COMMERCE U.S. Census Bureau

Projection: Albers Equal Area Conic
Datum: NAD 83
Spheroid: GRS 80
1st Standard Parallel: 41 39 47
2nd Standard Parallel: 44 20 14
Central Meridian: -107 33 13
Latitude of Projection's Origin: 40 59 41
False Easting: 0
False Northing: 0

0 0.8 1.6 2.4 3.2 4 Kilometers
0 0.5 1 1.5 2 2.5 Miles
The plotted map scale is 1:27,500

N W E S

Boundary and Annexation Survey (BAS) ID: 25600700000
BAS Submission Deadline: March 1, 2021

PDF versions of the BAS maps are available at:
www.census.gov/programs-surveys/bas/geographies.html

For more information, or to request additional maps, please email geo.bas@census.gov, call 1-800-972-5651, or visit www.census.gov/programs-surveys/bas.html.

GOVERNMENTAL UNIT REFERENCE MAP (2020): Carbon County, WY

LEGEND

SYMBOL DESCRIPTION	SYMBOL	LABEL STYLE
Federal American Indian Reservation		L'ANSE RESERVATION (TA 1880)
Off-Reservation Trust Land		T1880
American Indian Tribal Subdivision		SHONTO (620)
Alaska Native Regional Corporation (ANRC)		*NANA ANRC 52120*
State (or statistically equivalent entity)		NEW YORK 36
County (or statistically equivalent entity)		ERIE 029
Minor Civil Division (MCD)[1]		Lee town 41460
Census County Division (CCD)[2]		*Jemez CCD 91650*
Consolidated City		MILFORD 47500
Incorporated Place[3]		Davis 18100
Census Designated Place (CDP)[2]		*Cochiti 16560*

DESCRIPTION	SYMBOL
Interstate	5
U.S. Highway	2
State Highway	4
Other Road	Marsh Ln
Cul-de-sac	
Circle	
Geographic Offset or Corridor	
4WD Trail, Stairway, Alley, Walkway, or Ferry	
Railroad	Southern RR
Pipeline or Power Line	
Ridge or Fence	
Property Line or Nonvisible Boundary	
Perennial Stream	Tumbling Cr
Intermittent Stream	Piney Cr
Mountain Peak or Hill	Mt. Baker

DESCRIPTION	SYMBOL
Water Body	Pleasant Lake
Swamp or Marsh	Okefenokee Swamp
Glacier	Bering Glacier
Airport, Airfield, or Helicopter Landing Pad	Dónard Airfield
College or University	Coll/Univ
Military	Fort Belvoir
Prison or Juvenile Detention Center	P/JDC
Cemetery	Powell Cmtry
Golf Course	Pinehurst GlfCrs
National Park or Forest	Yosemite NP
Other Park	St Francis Park
Outside Subject Area	
Inset Area	A1

Where state, county, and/or MCD/CCD boundaries coincide, the map shows the boundary symbol for only the highest-ranking of these boundaries. Where American Indian reservation and American Indian tribal subdivision boundaries coincide, the map shows only the American Indian reservation boundaries.

Entity names are followed by either their FIPS code or census code; parentheses indicate a census code.

1 'MCD*' indicates a false MCD. These are for Census Bureau use only.

2 The CCD and CDP boundaries represent statistical entities only and are not updated through the BAS.

3 Incorporated place name color corresponds to the incorporated place fill color.

Due to space limitations, some road names, along with other feature and geography names on the map, may not be shown.

The Census Bureau stores primary and alternate road names, but only primary road names are used to label the roads on these maps.

Key to Adjacent Sheets

3	4	
10	11	

Sheet Location within Entity

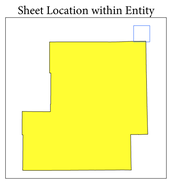

Sheet 4 of 62 PARENT sheets
Total Sheets: 70 (Index 1; Parent 62; Inset 7)

NAME: Carbon County (007)
ENTITY TYPE: County or statistically equivalent entity
ST: Wyoming (56)

INDEX OR PARENT SHEET #: 004
INSET SHEET #: 000000

2020 COUNTY REF MAP (PARENT)

5340256007000000004000000

All legal boundaries and names are as reported through the 2020 Boundary and Annexation Survey (BAS) and Boundary Validation Program (BVP). The boundaries shown on this map are for Census Bureau statistical data collection and tabulation purposes only; their depiction and designation for statistical purposes does not constitute a determination of jurisdictional authority or rights of ownership or entitlement.

Data Source: U.S. Census Bureau's MAF/TIGER database (TAB20), November 2020
Created by Geography Division: December 09, 2020

U.S. DEPARTMENT OF COMMERCE U.S. Census Bureau

Projection: Albers Equal Area Conic
Datum: NAD 83
Spheroid: GRS 80
1st Standard Parallel: 41 39 47
2nd Standard Parallel: 44 20 14
Central Meridian: -107 33 13
Latitude of Projection's Origin: 40 59 41
False Easting: 0
False Northing: 0

0 0.8 1.6 2.4 3.2 4 Kilometers
0 0.5 1 1.5 2 2.5 Miles
The plotted map scale is 1:27,500

N W E S

Boundary and Annexation Survey (BAS) ID: 25600700000
BAS Submission Deadline: March 1, 2021

PDF versions of the BAS maps are available at:
www.census.gov/programs-surveys/bas/geographies.html

For more information, or to request additional maps, please email geo.bas@census.gov, call 1-800-972-5651, or visit www.census.gov/programs-surveys/bas.html.

GOVERNMENTAL UNIT REFERENCE MAP (2020): Carbon County, WY



LEGEND

SYMBOL DESCRIPTION	SYMBOL	LABEL STYLE
Federal American Indian Reservation		L'ANSE RESERVATION (TA 1880)
Off-Reservation Trust Land		T1880
American Indian Tribal Subdivision		SHONTO (620)
Alaska Native Regional Corporation (ANRC)		*NANA ANRC 52120*
State (or statistically equivalent entity)		NEW YORK 36
County (or statistically equivalent entity)		ERIE 029
Minor Civil Division (MCD)[1]		Lee town 41460
Census County Division (CCD)[2]		*Jemez CCD 91650*
Consolidated City		MILFORD 47500
Incorporated Place[3]		Davis 18100
Census Designated Place (CDP)[2]		*Cochiti 16560*

DESCRIPTION	SYMBOL	DESCRIPTION	SYMBOL
Interstate	5	Water Body	*Pleasant Lake*
U.S. Highway	2	Swamp or Marsh	*Okefenokee Swamp*
State Highway	4	Glacier	*Bering Glacier*
Other Road	Marsh Ln	Airport, Airfield, or Helicopter Landing Pad	Donald Airport
Cul-de-sac		College or University	Coll/Univ
Circle		Military	Fort Belvoir
Geographic Offset or Corridor		Prison or Juvenile Detention Center	P/JDC
4WD Trail, Stairway, Alley, Walkway, or Ferry		Cemetery	Powell Cmtry
Railroad	Southern RR	Golf Course	Pinehurst GlfCrs
Pipeline or Power Line		National Park or Forest	Yosemite NP
Ridge or Fence		Other Park	St Francis Park
Property Line or Nonvisible Boundary		Outside Subject Area	
Perennial Stream	*Tumbling Cr*	Inset Area	A1
Intermittent Stream	*Piney Cr*		
Mountain Peak or Hill	*Mt. Baker*		

Where state, county, and/or MCD/CCD boundaries coincide, the map shows the boundary symbol for only the highest-ranking of these boundaries. Where American Indian reservation and American Indian tribal subdivision boundaries coincide, the map shows only the American Indian reservation boundaries.

Entity names are followed by either their FIPS code or census code; parentheses indicate a census code.

1 'MCD*' indicates a false MCD. These are for Census Bureau use only.

2 The CCD and CDP boundaries represent statistical entities only and are not updated through the BAS.

3 Incorporated place name color corresponds to the incorporated place fill color.

Due to space limitations, some road names, along with other feature and geography names on the map, may not be shown.

The Census Bureau stores primary and alternate road names, but only primary road names are used to label the roads on these maps.

Key to Adjacent Sheets

	5	6
	12	13

Sheet Location within Entity

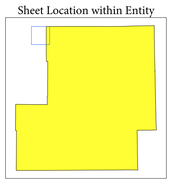

Sheet 5 of 62 PARENT sheets
Total Sheets: 70 (Index 1; Parent 62; Inset 7)

NAME: Carbon County (007)
ENTITY TYPE: County or statistically equivalent entity
ST: Wyoming (56)

INDEX OR PARENT SHEET #: 005
INSET SHEET #: 000000

2020 COUNTY REF MAP (PARENT)

5340256007000000005000000

All legal boundaries and names are as reported through the 2020 Boundary and Annexation Survey (BAS) and Boundary Validation Program (BVP). The boundaries shown on this map are for Census Bureau statistical data collection and tabulation purposes only; their depiction and designation for statistical purposes does not constitute a determination of jurisdictional authority or rights of ownership or entitlement.

Data Source: U.S. Census Bureau's MAF/TIGER database (TAB20), November 2020
Created by Geography Division: December 09, 2020

U.S. DEPARTMENT OF COMMERCE U.S. Census Bureau

Projection: Albers Equal Area Conic
Datum: NAD 83
Spheroid: GRS 80
1st Standard Parallel: 41 39 47
2nd Standard Parallel: 44 20 14
Central Meridian: -107 33 13
Latitude of Projection's Origin: 40 59 41
False Easting: 0
False Northing: 0

0 0.8 1.6 2.4 3.2 4 Kilometers
0 0.5 1 1.5 2 2.5 Miles
The plotted map scale is 1:27,500

N W E S

Boundary and Annexation Survey (BAS) ID: 25600700000
BAS Submission Deadline: March 1, 2021

PDF versions of the BAS maps are available at:
www.census.gov/programs-surveys/bas/geographies.html

For more information, or to request additional maps, please email geo.bas@census.gov, call 1-800-972-5651, or visit www.census.gov/programs-surveys/bas.html.

United States Census Bureau

GOVERNMENTAL UNIT REFERENCE MAP (2020): Carbon County, WY



LEGEND

SYMBOL DESCRIPTION	SYMBOL	LABEL STYLE
Federal American Indian Reservation		L'ANSE RESERVATION (TA 1880)
Off-Reservation Trust Land		T1880
American Indian Tribal Subdivision		SHONTO (620)
Alaska Native Regional Corporation (ANRC)		NANA ANRC 52120
State (or statistically equivalent entity)		NEW YORK 36
County (or statistically equivalent entity)		ERIE 029
Minor Civil Division (MCD)[1]		Lee town 41460
Census County Division (CCD)[2]		Jemez CCD 91650
Consolidated City		MILFORD 47500
Incorporated Place[3]		Davis 18100
Census Designated Place (CDP)[2]		Cochiti 16560

DESCRIPTION	SYMBOL
Interstate	5
U.S. Highway	2
State Highway	4
Other Road	Marsh Ln
Cul-de-sac	
Circle	
Geographic Offset or Corridor	
4WD Trail, Stairway, Alley, Walkway, or Ferry	
Railroad	Southern RR
Pipeline or Power Line	
Ridge or Fence	
Property Line or Nonvisible Boundary	
Perennial Stream	Tumbling Cr
Intermittent Stream	Piney Cr
Mountain Peak or Hill	Mt. Baker

DESCRIPTION	SYMBOL
Water Body	Pleasant Lake
Swamp or Marsh	Okefenoke Swamp
Glacier	Bering Glacier
Airport, Airfield, or Helicopter Landing Pad	Donald Airfield
College or University	Coll/Univ
Military	Fort Belvoir
Prison or Juvenile Detention Center	P/JDC
Cemetery	Powell Cmtry
Golf Course	Pinehurst GlfCrs
National Park or Forest	Yosemite NP
Other Park	St Francis Park
Outside Subject Area	
Inset Area	A1

Where state, county, and/or MCD/CCD boundaries coincide, the map shows the boundary symbol for only the highest-ranking of these boundaries. Where American Indian reservation and American Indian tribal subdivision boundaries coincide, the map shows only the American Indian reservation boundaries.

Entity names are followed by either their FIPS code or census code; parentheses indicate a census code.

1 'MCD*' indicates a false MCD. These are for Census Bureau use only.

2 The CCD and CDP boundaries represent statistical entities only and are not updated through the BAS.

3 Incorporated place name color corresponds to the incorporated place fill color.

Due to space limitations, some road names, along with other feature and geography names on the map, may not be shown.

The Census Bureau stores primary and alternate road names, but only primary road names are used to label the roads on these maps.

Key to Adjacent Sheets

5	6	7
12	13	14

Sheet Location within Entity

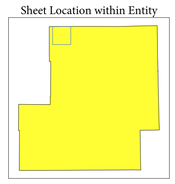

Sheet 6 of 62 PARENT sheets
Total Sheets: 70 (Index 1; Parent 62; Inset 7)

NAME: Carbon County (007)
ENTITY TYPE: County or statistically equivalent entity
ST: Wyoming (56)

INDEX OR PARENT SHEET #: 006
INSET SHEET #: 000000

2020 COUNTY REF MAP (PARENT)

5340256007000000006000000

All legal boundaries and names are as reported through the 2020 Boundary and Annexation Survey (BAS) and Boundary Validation Program (BVP). The boundaries shown on this map are for Census Bureau statistical data collection and tabulation purposes only; their depiction and designation for statistical purposes does not constitute a determination of jurisdictional authority or rights of ownership or entitlement.

Data Source: U.S. Census Bureau's MAF/TIGER database (TAB20), November 2020
Created by Geography Division: December 09, 2020

U.S. DEPARTMENT OF COMMERCE U.S. Census Bureau

Projection: Albers Equal Area Conic
Datum: NAD 83
Spheroid: GRS 80
1st Standard Parallel: 41 39 47
2nd Standard Parallel: 44 20 14
Central Meridian: -107 33 13
Latitude of Projection's Origin: 40 59 41
False Easting: 0
False Northing: 0

0 0.8 1.6 2.4 3.2 4 Kilometers
0 0.5 1 1.5 2 2.5 Miles
The plotted map scale is 1:27,500

N W E S

Boundary and Annexation Survey (BAS) ID: 25600700000
BAS Submission Deadline: March 1, 2021

PDF versions of the BAS maps are available at:
www.census.gov/programs-surveys/bas/geographies.html

For more information, or to request additional maps, please email geo.bas@census.gov, call 1-800-972-5651, or visit www.census.gov/programs-surveys/bas.html.

United States Census Bureau

GOVERNMENTAL UNIT REFERENCE MAP (2020): Carbon County, WY



LEGEND

SYMBOL DESCRIPTION	SYMBOL	LABEL STYLE
Federal American Indian Reservation		L'ANSE RESERVATION (TA 1880)
Off-Reservation Trust Land		T1880
American Indian Tribal Subdivision		SHONTO (620)
Alaska Native Regional Corporation (ANRC)		*NANA ANRC 52120*
State (or statistically equivalent entity)		NEW YORK 36
County (or statistically equivalent entity)		ERIE 029
Minor Civil Division (MCD)[1]		Lee town 41460
Census County Division (CCD)[2]		*Jemez CCD 91650*
Consolidated City		MILFORD 47500
Incorporated Place[3]		Davis 18100
Census Designated Place (CDP)[2]		*Cochiti 16560*

DESCRIPTION	SYMBOL
Interstate	5
U.S. Highway	2
State Highway	4
Other Road	Marsh Ln
Cul-de-sac	
Circle	
Geographic Offset or Corridor	
4WD Trail, Stairway, Alley, Walkway, or Ferry	
Railroad	Southern RR
Pipeline or Power Line	
Ridge or Fence	
Property Line or Nonvisible Boundary	
Perennial Stream	Tumbling Cr
Intermittent Stream	Piney Cr
Mountain Peak or Hill	Mt. Baker

DESCRIPTION	SYMBOL
Water Body	Pleasant Lake
Swamp or Marsh	Okefenokee Swamp
Glacier	Bering Glacier
Airport, Airfield, or Helicopter Landing Pad	Dönärd Airfield
College or University	Coll/Univ
Military	Fort Belvoir
Prison or Juvenile Detention Center	P/JDC
Cemetery	Powell Cmtry
Golf Course	Pinehurst GlfCrs
National Park or Forest	Yosemite NP
Other Park	St Francis Park
Outside Subject Area	
Inset Area	A1

Where state, county, and/or MCD/CCD boundaries coincide, the map shows the boundary symbol for only the highest-ranking of these boundaries. Where American Indian reservation and American Indian tribal subdivision boundaries coincide, the map shows only the American Indian reservation boundaries.

Entity names are followed by either their FIPS code or census code; parentheses indicate a census code.

1 'MCD*' indicates a false MCD. These are for Census Bureau use only.

2 The CCD and CDP boundaries represent statistical entities only and are not updated through the BAS.

3 Incorporated place name color corresponds to the incorporated place fill color.

Due to space limitations, some road names, along with other feature and geography names on the map, may not be shown.

The Census Bureau stores primary and alternate road names, but only primary road names are used to label the roads on these maps.

Key to Adjacent Sheets

		1
6	7	8
13	14	15

Sheet Location within Entity

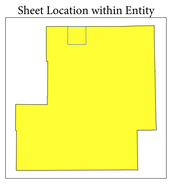

Sheet 7 of 62 PARENT sheets
Total Sheets: 70 (Index 1; Parent 62; Inset 7)

NAME: Carbon County (007)
ENTITY TYPE: County or statistically equivalent entity
ST: Wyoming (56)

INDEX OR PARENT SHEET #: 007
INSET SHEET #: 000000

2020 COUNTY REF MAP (PARENT)

5340256007000000007000000

All legal boundaries and names are as reported through the 2020 Boundary and Annexation Survey (BAS) and Boundary Validation Program (BVP). The boundaries shown on this map are for Census Bureau statistical data collection and tabulation purposes only; their depiction and designation for statistical purposes does not constitute a determination of jurisdictional authority or rights of ownership or entitlement.

Data Source: U.S. Census Bureau's MAF/TIGER database (TAB20), November 2020
Created by Geography Division: December 09, 2020

U.S. DEPARTMENT OF COMMERCE U.S. Census Bureau

Projection: Albers Equal Area Conic
Datum: NAD 83
Spheroid: GRS 80
1st Standard Parallel: 41 39 47
2nd Standard Parallel: 44 20 14
Central Meridian:- 107 33 13
Latitude of Projection's Origin: 40 59 41
False Easting: 0
False Northing: 0

0 0.8 1.6 2.4 3.2 4 Kilometers
0 0.5 1 1.5 2 2.5 Miles
The plotted map scale is 1:27,500

N W E S

Boundary and Annexation Survey (BAS) ID: 25600700000
BAS Submission Deadline: March 1, 2021

PDF versions of the BAS maps are available at:
www.census.gov/programs-surveys/bas/geographies.html

For more information, or to request additional maps, please email geo.bas@census.gov, call 1-800-972-5651, or visit www.census.gov/programs-surveys/bas.html.

United States Census Bureau

GOVERNMENTAL UNIT REFERENCE MAP (2020): Carbon County, WY

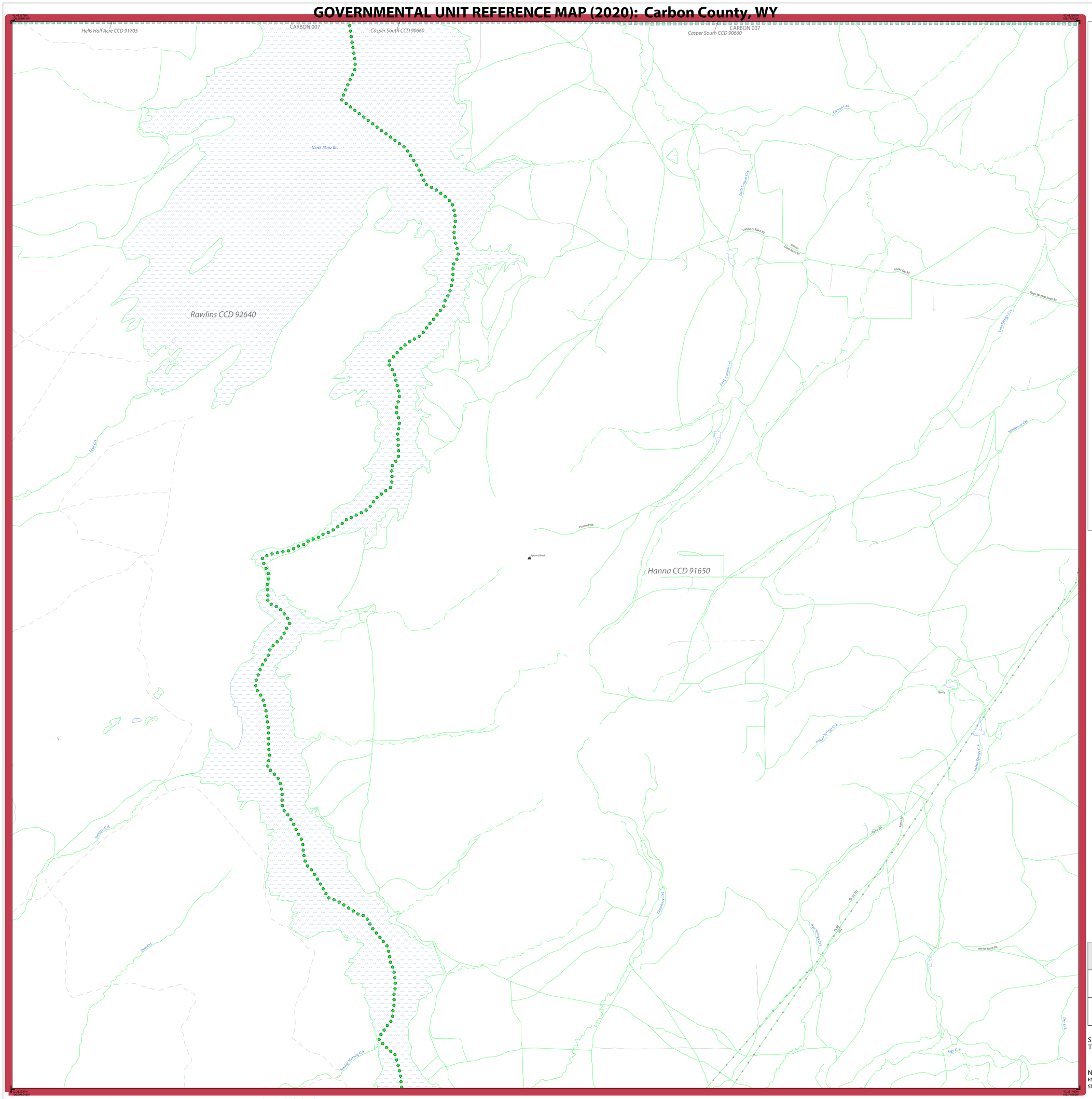

LEGEND

SYMBOL DESCRIPTION	SYMBOL	LABEL STYLE
Federal American Indian Reservation		L'ANSE RESERVATION (TA 1880)
Off-Reservation Trust Land		T1880
American Indian Tribal Subdivision		SHONTO (620)
Alaska Native Regional Corporation (ANRC)		NANA ANRC 52120
State (or statistically equivalent entity)		NEW YORK 36
County (or statistically equivalent entity)		ERIE 029
Minor Civil Division (MCD)[1]		Lee town 41460
Census County Division (CCD)[2]		Jemez CCD 91650
Consolidated City		MILFORD 47500
Incorporated Place[3]		Davis 18100
Census Designated Place (CDP)[2]		Cochiti 16560

DESCRIPTION	SYMBOL	DESCRIPTION	SYMBOL
Interstate	5	Water Body	Pleasant Lake
U.S. Highway	2	Swamp or Marsh	Okefenokee Swamp
State Highway	4	Glacier	Bering Glacier
Other Road	Marsh Ln	Airport, Airfield, or Helicopter Landing Pad	Dönärd Airfield
Cul-de-sac		College or University	Coll/Univ
Circle		Military	Fort Belvoir
Geographic Offset or Corridor		Prison or Juvenile Detention Center	P/JDC
4WD Trail, Stairway, Alley, Walkway, or Ferry		Cemetery	Powell Cmtry
Railroad	Southern RR	Golf Course	Pinehurst GlfCrs
Pipeline or Power Line		National Park or Forest	Yosemite NP
Ridge or Fence		Other Park	St Francis Park
Property Line or Nonvisible Boundary		Outside Subject Area	
Perennial Stream	Tumbling Cr	Inset Area	A1
Intermittent Stream	Piney Cr		
Mountain Peak or Hill	Mt. Baker		

Where state, county, and/or MCD/CCD boundaries coincide, the map shows the boundary symbol for only the highest-ranking of these boundaries. Where American Indian reservation and American Indian tribal subdivision boundaries coincide, the map shows only the American Indian reservation boundaries.

Entity names are followed by either their FIPS code or census code; parentheses indicate a census code.

1 'MCD*' indicates a false MCD. These are for Census Bureau use only.

2 The CCD and CDP boundaries represent statistical entities only and are not updated through the BAS.

3 Incorporated place name color corresponds to the incorporated place fill color.

Due to space limitations, some road names, along with other feature and geography names on the map, may not be shown.

The Census Bureau stores primary and alternate road names, but only primary road names are used to label the roads on these maps.

Key to Adjacent Sheets

	1	2
7	8	9
14	15	16

Sheet Location within Entity

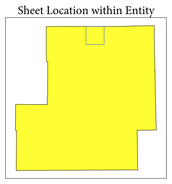

Sheet 8 of 62 PARENT sheets
Total Sheets: 70 (Index 1; Parent 62; Inset 7)

NAME: Carbon County (007)
ENTITY TYPE: County or statistically equivalent entity
ST: Wyoming (56)

INDEX OR PARENT SHEET #: 008
INSET SHEET #: 000000

2020 COUNTY REF MAP (PARENT)

5340256007000000008000000

All legal boundaries and names are as reported through the 2020 Boundary and Annexation Survey (BAS) and Boundary Validation Program (BVP). The boundaries shown on this map are for Census Bureau statistical data collection and tabulation purposes only; their depiction and designation for statistical purposes does not constitute a determination of jurisdictional authority or rights of ownership or entitlement.

Data Source: U.S. Census Bureau's MAF/TIGER database (TAB20), November 2020
Created by Geography Division: December 09, 2020

U.S. DEPARTMENT OF COMMERCE U.S. Census Bureau

Projection: Albers Equal Area Conic
Datum: NAD 83
Spheroid: GRS 80
1st Standard Parallel: 41 39 47
2nd Standard Parallel: 44 20 14
Central Meridian: -107 33 13
Latitude of Projection's Origin: 40 59 41
False Easting: 0
False Northing: 0

0 0.8 1.6 2.4 3.2 4 Kilometers
0 0.5 1 1.5 2 2.5 Miles
The plotted map scale is 1:27,500

N W E S

Boundary and Annexation Survey (BAS) ID: 25600700000
BAS Submission Deadline: March 1, 2021

PDF versions of the BAS maps are available at:
www.census.gov/programs-surveys/bas/geographies.html

For more information, or to request additional maps, please email geo.bas@census.gov, call 1-800-972-5651, or visit www.census.gov/programs-surveys/bas.html.

GOVERNMENTAL UNIT REFERENCE MAP (2020): Carbon County, WY

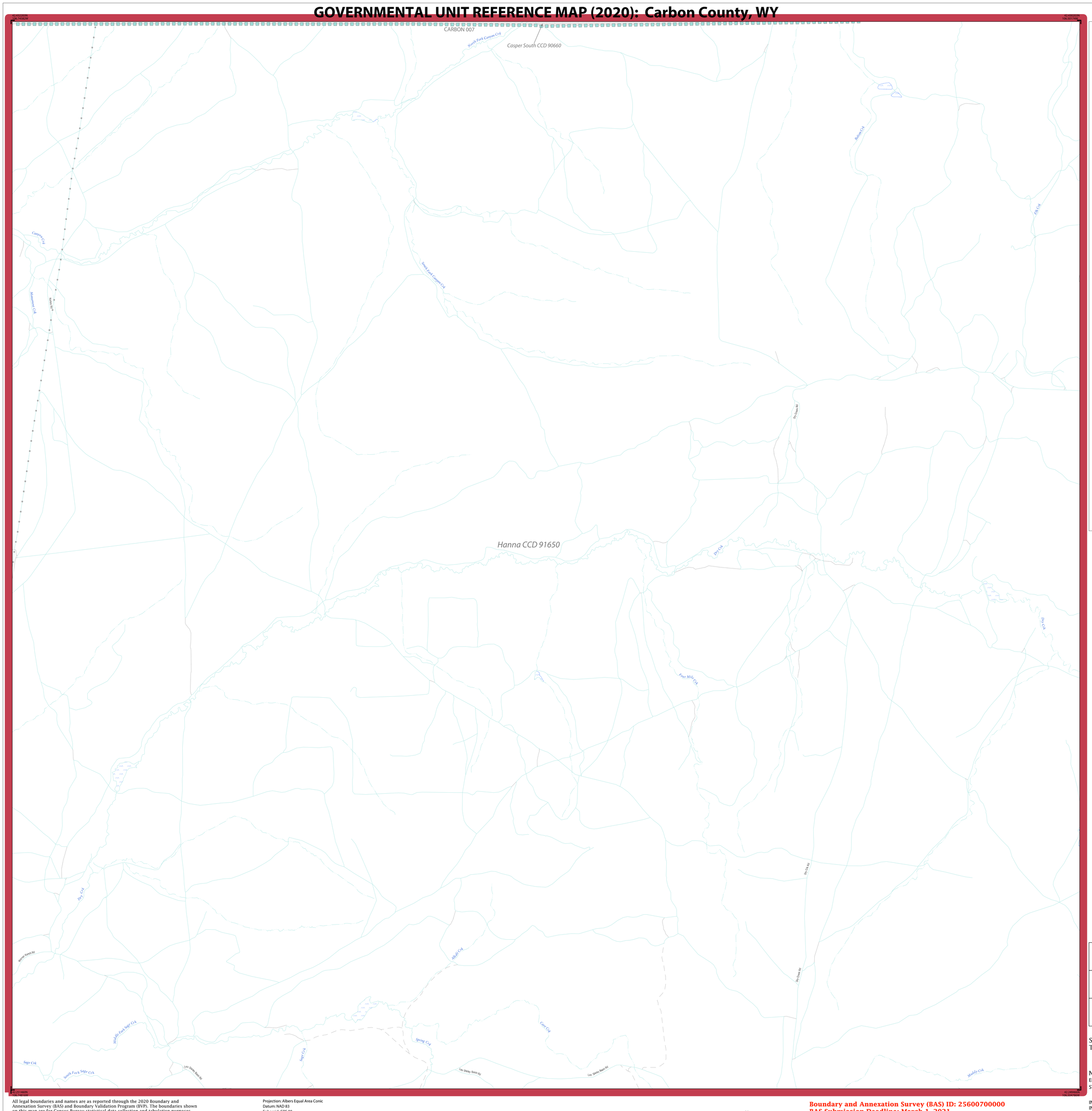

LEGEND

SYMBOL DESCRIPTION	SYMBOL	LABEL STYLE
Federal American Indian Reservation		L'ANSE RESERVATION (TA 1880)
Off-Reservation Trust Land		T1880
American Indian Tribal Subdivision		SHONTO (620)
Alaska Native Regional Corporation (ANRC)		NANA ANRC 52120
State (or statistically equivalent entity)		NEW YORK 36
County (or statistically equivalent entity)		ERIE 029
Minor Civil Division (MCD)[1]		Lee town 41460
Census County Division (CCD)[2]		Jemez CCD 91650
Consolidated City		MILFORD 47500
Incorporated Place[3]		Davis 18100
Census Designated Place (CDP)[2]		Cochiti 16560

DESCRIPTION	SYMBOL	DESCRIPTION	SYMBOL
Interstate	I	Water Body	Pleasant Lake
U.S. Highway	2	Swamp or Marsh	Okefenokee Swamp
State Highway	4	Glacier	Bering Glacier
Other Road	Marsh Ln	Airport, Airfield, or Helicopter Landing Pad	Dönärd Airfield
Cul-de-sac		College or University	Coll/Univ
Circle		Military	Fort Belvoir
Geographic Offset or Corridor		Prison or Juvenile Detention Center	P/JDC
4WD Trail, Stairway, Alley, Walkway, or Ferry		Cemetery	Powell Cmtry
Railroad	Southern RR	Golf Course	Pinehurst GlfCrs
Pipeline or Power Line		National Park or Forest	Yosemite NP
Ridge or Fence		Other Park	St Francis Park
Property Line or Nonvisible Boundary		Outside Subject Area	
Perennial Stream	Tumbling Cr	Inset Area	A1
Intermittent Stream	Piney Cr		
Mountain Peak or Hill	Mt. Baker		

Where state, county, and/or MCD/CCD boundaries coincide, the map shows the boundary symbol for only the highest-ranking of these boundaries. Where American Indian reservation and American Indian tribal subdivision boundaries coincide, the map shows only the American Indian reservation boundaries.

Entity names are followed by either their FIPS code or census code; parentheses indicate a census code.

1 'MCD*' indicates a false MCD. These are for Census Bureau use only.

2 The CCD and CDP boundaries represent statistical entities only and are not updated through the BAS.

3 Incorporated place name color corresponds to the incorporated place fill color.

Due to space limitations, some road names, along with other feature and geography names on the map, may not be shown.

The Census Bureau stores primary and alternate road names, but only primary road names are used to label the roads on these maps.

Key to Adjacent Sheets

1	2	3
8	9	10
15	16	17

Sheet Location within Entity

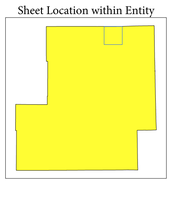

Sheet 9 of 62 PARENT sheets
Total Sheets: 70 (Index 1; Parent 62; Inset 7)

NAME: Carbon County (007)
ENTITY TYPE: County or statistically equivalent entity
ST: Wyoming (56)

INDEX OR PARENT SHEET #: 009
INSET SHEET #: 000000

2020 COUNTY REF MAP (PARENT)

5340256007000000009000000

All legal boundaries and names are as reported through the 2020 Boundary and Annexation Survey (BAS) and Boundary Validation Program (BVP). The boundaries shown on this map are for Census Bureau statistical data collection and tabulation purposes only; their depiction and designation for statistical purposes does not constitute a determination of jurisdictional authority or rights of ownership or entitlement.

Data Source: U.S. Census Bureau's MAF/TIGER database (TAB20), November 2020
Created by Geography Division: December 09, 2020

U.S. DEPARTMENT OF COMMERCE U.S. Census Bureau

Projection: Albers Equal Area Conic
Datum: NAD 83
Spheroid: GRS 80
1st Standard Parallel: 41 39 47
2nd Standard Parallel: 44 20 14
Central Meridian: -107 33 13
Latitude of Projection's Origin: 40 59 41
False Easting: 0
False Northing: 0

0 0.8 1.6 2.4 3.2 4 Kilometers
0 0.5 1 1.5 2 2.5 Miles
The plotted map scale is 1:27,500

N W E S

Boundary and Annexation Survey (BAS) ID: 25600700000
BAS Submission Deadline: March 1, 2021

PDF versions of the BAS maps are available at:
www.census.gov/programs-surveys/bas/geographies.html

For more information, or to request additional maps, please email geo.bas@census.gov, call 1-800-972-5651, or visit www.census.gov/programs-surveys/bas.html.

United States Census Bureau

GOVERNMENTAL UNIT REFERENCE MAP (2020): Carbon County, WY



LEGEND

SYMBOL DESCRIPTION	SYMBOL	LABEL STYLE
Federal American Indian Reservation		L'ANSE RESERVATION (TA 1880)
Off-Reservation Trust Land		T1880
American Indian Tribal Subdivision		SHONTO (620)
Alaska Native Regional Corporation (ANRC)		*NANA ANRC 52120*
State (or statistically equivalent entity)		NEW YORK 36
County (or statistically equivalent entity)		ERIE 029
Minor Civil Division (MCD)[1]		Lee town 41460
Census County Division (CCD)[2]		*Jemez CCD 91650*
Consolidated City		MILFORD 47500
Incorporated Place[3]		Davis 18100
Census Designated Place (CDP)[2]		*Cochiti 16560*

DESCRIPTION	SYMBOL	DESCRIPTION	SYMBOL
Interstate	5	Water Body	*Pleasant Lake*
U.S. Highway	2	Swamp or Marsh	*Okefenokee Swamp*
State Highway	4	Glacier	*Bering Glacier*
Other Road	Marsh Ln	Airport, Airfield, or Helicopter Landing Pad	Dönärd Airfield
Cul-de-sac		College or University	Coll/Univ
Circle		Military	Fort Belvoir
Geographic Offset or Corridor		Prison or Juvenile Detention Center	PJDC
4WD Trail, Stairway, Alley, Walkway, or Ferry		Cemetery	Powell Cmtry
Railroad	Southern RR	Golf Course	Pinehurst GlfCrs
Pipeline or Power Line		National Park or Forest	Yosemite NP
Ridge or Fence		Other Park	St Francis Park
Property Line or Nonvisible Boundary		Outside Subject Area	
Perennial Stream	*Tumbling Cr*	Inset Area	A1
Intermittent Stream	*Piney Cr*		
Mountain Peak or Hill	*Mt. Baker*		

Where state, county, and/or MCD/CCD boundaries coincide, the map shows the boundary symbol for only the highest-ranking of these boundaries. Where American Indian reservation and American Indian tribal subdivision boundaries coincide, the map shows only the American Indian reservation boundaries.

Entity names are followed by either their FIPS code or census code; parentheses indicate a census code.

1 'MCD*' indicates a false MCD. These are for Census Bureau use only.

2 The CCD and CDP boundaries represent statistical entities only and are not updated through the BAS.

3 Incorporated place name color corresponds to the incorporated place fill color.

Due to space limitations, some road names, along with other feature and geography names on the map, may not be shown.

The Census Bureau stores primary and alternate road names, but only primary road names are used to label the roads on these maps.

Key to Adjacent Sheets

2	3	4
9	10	11
16	17	18

Sheet Location within Entity

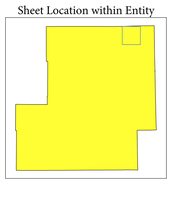

Sheet 10 of 62 PARENT sheets
Total Sheets: 70 (Index 1; Parent 62; Inset 7)

NAME: Carbon County (007)
ENTITY TYPE: County or statistically equivalent entity
ST: Wyoming (56)

INDEX OR PARENT SHEET #: 010
INSET SHEET #: 000000

2020 COUNTY REF MAP (PARENT)

5340256007000000100000000

All legal boundaries and names are as reported through the 2020 Boundary and Annexation Survey (BAS) and Boundary Validation Program (BVP). The boundaries shown on this map are for Census Bureau statistical data collection and tabulation purposes only; their depiction and designation for statistical purposes does not constitute a determination of jurisdictional authority or rights of ownership or entitlement.

Data Source: U.S. Census Bureau's MAF/TIGER database (TAB20), November 2020
Created by Geography Division: December 09, 2020

U.S. DEPARTMENT OF COMMERCE U.S. Census Bureau

Projection: Albers Equal Area Conic
Datum: NAD 83
Spheroid: GRS 80
1st Standard Parallel: 41 39 47
2nd Standard Parallel: 44 20 14
Central Meridian: -107 33 13
Latitude of Projection's Origin: 40 59 41
False Easting: 0
False Northing: 0

0 0.8 1.6 2.4 3.2 4 Kilometers
0 0.5 1 1.5 2 2.5 Miles
The plotted map scale is 1:27,500

N W E S

Boundary and Annexation Survey (BAS) ID: 25600700000
BAS Submission Deadline: March 1, 2021

PDF versions of the BAS maps are available at:
www.census.gov/programs-surveys/bas/geographies.html

For more information, or to request additional maps, please email geo.bas@census.gov, call 1-800-972-5651, or visit www.census.gov/programs-surveys/bas.html.

United States Census Bureau

GOVERNMENTAL UNIT REFERENCE MAP (2020): Carbon County, WY



LEGEND

SYMBOL DESCRIPTION	SYMBOL	LABEL STYLE
Federal American Indian Reservation		L'ANSE RESERVATION (TA 1880)
Off-Reservation Trust Land		T1880
American Indian Tribal Subdivision		SHONTO (620)
Alaska Native Regional Corporation (ANRC)		*NANA ANRC 52120*
State (or statistically equivalent entity)		NEW YORK 36
County (or statistically equivalent entity)		ERIE 029
Minor Civil Division (MCD)[1]		Lee town 41460
Census County Division (CCD)[2]		*Jemez CCD 91650*
Consolidated City		MILFORD 47500
Incorporated Place[3]		Davis 18100
Census Designated Place (CDP)[2]		*Cochiti 16560*

DESCRIPTION	SYMBOL	DESCRIPTION	SYMBOL
Interstate	5	Water Body	*Pleasant Lake*
U.S. Highway	2	Swamp or Marsh	*Okefenokee Swamp*
State Highway	4	Glacier	*Bering Glacier*
Other Road	Marsh Ln	Airport, Airfield, or Helicopter Landing Pad	Dönärd Airfield
Cul-de-sac		College or University	Coll/Univ
Circle		Military	Fort Belvoir
Geographic Offset or Corridor		Prison or Juvenile Detention Center	P/JDC
4WD Trail, Stairway, Alley, Walkway, or Ferry		Cemetery	Powell Cmtry
Railroad	Southern RR	Golf Course	Pinehurst GlfCrs
Pipeline or Power Line		National Park or Forest	Yosemite NP
Ridge or Fence		Other Park	St Francis Park
Property Line or Nonvisible Boundary		Outside Subject Area	
Perennial Stream	*Tumbling Cr*	Inset Area	A1
Intermittent Stream	*Piney Cr*		
Mountain Peak or Hill	*Mt. Baker*		

Where state, county, and/or MCD/CCD boundaries coincide, the map shows the boundary symbol for only the highest-ranking of these boundaries. Where American Indian reservation and American Indian tribal subdivision boundaries coincide, the map shows only the American Indian reservation boundaries.

Entity names are followed by either their FIPS code or census code; parentheses indicate a census code.

1 'MCD*' indicates a false MCD. These are for Census Bureau use only.

2 The CCD and CDP boundaries represent statistical entities only and are not updated through the BAS.

3 Incorporated place name color corresponds to the incorporated place fill color.

Due to space limitations, some road names, along with other feature and geography names on the map, may not be shown.

The Census Bureau stores primary and alternate road names, but only primary road names are used to label the roads on these maps.

Key to Adjacent Sheets

3	4	
10	11	
17	18	

Sheet Location within Entity

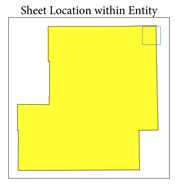

Sheet 11 of 62 PARENT sheets
Total Sheets: 70 (Index 1; Parent 62; Inset 7)

NAME: Carbon County (007)
ENTITY TYPE: County or statistically equivalent entity
ST: Wyoming (56)

INDEX OR PARENT SHEET #: 011
INSET SHEET #: 000000

2020 COUNTY REF MAP (PARENT)

5340256007000000011000000

All legal boundaries and names are as reported through the 2020 Boundary and Annexation Survey (BAS) and Boundary Validation Program (BVP). The boundaries shown on this map are for Census Bureau statistical data collection and tabulation purposes only; their depiction and designation for statistical purposes does not constitute a determination of jurisdictional authority or rights of ownership or entitlement.

Data Source: U.S. Census Bureau's MAF/TIGER database (TAB20), November 2020
Created by Geography Division: December 09, 2020

U.S. DEPARTMENT OF COMMERCE U.S. Census Bureau

Projection: Albers Equal Area Conic
Datum: NAD 83
Spheroid: GRS 80
1st Standard Parallel: 41 39 47
2nd Standard Parallel: 44 20 14
Central Meridian: -107 33 13
Latitude of Projection's Origin: 40 59 41
False Easting: 0
False Northing: 0

0 0.8 1.6 2.4 3.2 4 Kilometers
0 0.5 1 1.5 2 2.5 Miles
The plotted map scale is 1:27,500

N W E S

Boundary and Annexation Survey (BAS) ID: 25600700000
BAS Submission Deadline: March 1, 2021

PDF versions of the BAS maps are available at:
www.census.gov/programs-surveys/bas/geographies.html

For more information, or to request additional maps, please email geo.bas@census.gov, call 1-800-972-5651, or visit www.census.gov/programs-surveys/bas.html.

United States Census Bureau

GOVERNMENTAL UNIT REFERENCE MAP (2020): Carbon County, WY

LEGEND

SYMBOL DESCRIPTION	SYMBOL	LABEL STYLE
Federal American Indian Reservation		L'ANSE RESERVATION (TA 1880)
Off-Reservation Trust Land		T1880
American Indian Tribal Subdivision		SHONTO (620)
Alaska Native Regional Corporation (ANRC)		*NANA ANRC 52120*
State (or statistically equivalent entity)		NEW YORK 36
County (or statistically equivalent entity)		ERIE 029
Minor Civil Division (MCD)[1]		Lee town 41460
Census County Division (CCD)[2]		*Jemez CCD 91650*
Consolidated City		MILFORD 47500
Incorporated Place[3]		Davis 18100
Census Designated Place (CDP)[2]		*Cochiti 16560*

DESCRIPTION	SYMBOL
Interstate	5
U.S. Highway	2
State Highway	4
Other Road	Marsh Ln
Cul-de-sac	
Circle	
Geographic Offset or Corridor	
4WD Trail, Stairway, Alley, Walkway, or Ferry	
Railroad	Southern RR
Pipeline or Power Line	
Ridge or Fence	
Property Line or Nonvisible Boundary	
Perennial Stream	Tumbling Cr
Intermittent Stream	Piney Cr
Mountain Peak or Hill	Mt. Baker

DESCRIPTION	SYMBOL
Water Body	Pleasant Lake
Swamp or Marsh	Okefenoke Swamp
Glacier	Bering Glacier
Airport, Airfield, or Helicopter Landing Pad	Donald Airfield
College or University	Coll/Univ
Military	Fort Belvoir
Prison or Juvenile Detention Center	P/JDC
Cemetery	Powell Cmtry
Golf Course	Pinehurst Gl/Crs
National Park or Forest	Yosemite NP
Other Park	St Francis Park
Outside Subject Area	
Inset Area	A1

Where state, county, and/or MCD/CCD boundaries coincide, the map shows the boundary symbol for only the highest-ranking of these boundaries. Where American Indian reservation and American Indian tribal subdivision boundaries coincide, the map shows only the American Indian reservation boundaries.

Entity names are followed by either their FIPS code or census code; parentheses indicate a census code.

1 'MCD" indicates a false MCD. These are for Census Bureau use only.

2 The CCD and CDP boundaries represent statistical entities only and are not updated through the BAS.

3 Incorporated place name color corresponds to the incorporated place fill color.

Due to space limitations, some road names, along with other feature and geography names on the map, may not be shown.

The Census Bureau stores primary and alternate road names, but only primary road names are used to label the roads on these maps.

Key to Adjacent Sheets

	5	6
	12	13
	19	20

Sheet Location within Entity

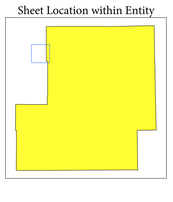

Sheet 12 of 62 PARENT sheets
Total Sheets: 70 (Index 1; Parent 62; Inset 7)

NAME: Carbon County (007)
ENTITY TYPE: County or statistically equivalent entity
ST: Wyoming (56)

INDEX OR PARENT SHEET #: 012
INSET SHEET #: 000000

2020 COUNTY REF MAP (PARENT)

5340256007000001200000 0

All legal boundaries and names are as reported through the 2020 Boundary and Annexation Survey (BAS) and Boundary Validation Program (BVP). The boundaries shown on this map are for Census Bureau statistical data collection and tabulation purposes only; their depiction and designation for statistical purposes does not constitute a determination of jurisdictional authority or rights of ownership or entitlement.

Data Source: U.S. Census Bureau's MAF/TIGER database (TAB20), November 2020
Created by Geography Division: December 09, 2020

U.S. DEPARTMENT OF COMMERCE U.S. Census Bureau

Projection: Albers Equal Area Conic
Datum: NAD 83
Spheroid: GRS 80
1st Standard Parallel: 41 39 47
2nd Standard Parallel: 44 20 14
Central Meridian:- 107 33 13
Latitude of Projection's Origin: 40 59 41
False Easting: 0
False Northing: 0

0 0.8 1.6 2.4 3.2 4 Kilometers
0 0.5 1 1.5 2 2.5 Miles
The plotted map scale is 1:27,500

N W E S

Boundary and Annexation Survey (BAS) ID: 25600700000
BAS Submission Deadline: March 1, 2021

PDF versions of the BAS maps are available at:
www.census.gov/programs-surveys/bas/geographies.html

For more information, or to request additional maps, please email geo.bas@census.gov, call 1-800-972-5651, or visit www.census.gov/programs-surveys/bas.html.

United States Census Bureau

GOVERNMENTAL UNIT REFERENCE MAP (2020): Carbon County, WY

LEGEND

SYMBOL DESCRIPTION	SYMBOL	LABEL STYLE
Federal American Indian Reservation		L'ANSE RESERVATION (TA 1880)
Off-Reservation Trust Land		T1880
American Indian Tribal Subdivision		SHONTO (620)
Alaska Native Regional Corporation (ANRC)		NANA ANRC 52120
State (or statistically equivalent entity)		NEW YORK 36
County (or statistically equivalent entity)		ERIE 029
Minor Civil Division (MCD)[1]		Lee town 41460
Census County Division (CCD)[2]		Jemez CCD 91650
Consolidated City		MILFORD 47500
Incorporated Place[3]		Davis 18100
Census Designated Place (CDP)[2]		Cochiti 16560

DESCRIPTION	SYMBOL	DESCRIPTION	SYMBOL
Interstate	5	Water Body	Pleasant Lake
U.S. Highway	2	Swamp or Marsh	Okefenokee Swamp
State Highway	4	Glacier	Bering Glacier
Other Road	Marsh Ln	Airport, Airfield, or Helicopter Landing Pad	Dónärd Airfield
Cul-de-sac		College or University	Coll/Univ
Circle		Military	Fort Belvoir
Geographic Offset or Corridor		Prison or Juvenile Detention Center	P/JDC
4WD Trail, Stairway, Alley, Walkway, or Ferry		Cemetery	Powell Cmtry
Railroad	Southern RR	Golf Course	Pinehurst GlfCrs
Pipeline or Power Line		National Park or Forest	Yosemite NP
Ridge or Fence		Other Park	St Francis Park
Property Line or Nonvisible Boundary		Outside Subject Area	
Perennial Stream	Tumbling Cr	Inset Area	A1
Intermittent Stream	Piney Cr		
Mountain Peak or Hill	Mt. Baker		

Where state, county, and/or MCD/CCD boundaries coincide, the map shows the boundary symbol for only the highest-ranking of these boundaries. Where American Indian reservation and American Indian tribal subdivision boundaries coincide, the map shows only the American Indian reservation boundaries.

Entity names are followed by either their FIPS code or census code; parentheses indicate a census code.

1 "MCD" indicates a false MCD. These are for Census Bureau use only.

2 The CCD and CDP boundaries represent statistical entities only and are not updated through the BAS.

3 Incorporated place name color corresponds to the incorporated place fill color.

Due to space limitations, some road names, along with other feature and geography names on the map, may not be shown.

The Census Bureau stores primary and alternate road names, but only primary road names are used to label the roads on these maps.

Key to Adjacent Sheets

5	6	7
12	13	14
19	20	21

Sheet Location within Entity

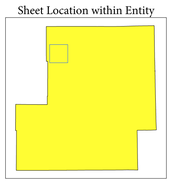

Sheet 13 of 62 PARENT sheets
Total Sheets: 70 (Index 1; Parent 62; Inset 7)

NAME: Carbon County (007)
ENTITY TYPE: County or statistically equivalent entity
ST: Wyoming (56)

INDEX OR PARENT SHEET #: 013
INSET SHEET #: 000000

2020 COUNTY REF MAP (PARENT)

5340256007000000013000000

All legal boundaries and names are as reported through the 2020 Boundary and Annexation Survey (BAS) and Boundary Validation Program (BVP). The boundaries shown on this map are for Census Bureau statistical data collection and tabulation purposes only; their depiction and designation for statistical purposes does not constitute a determination of jurisdictional authority or rights of ownership or entitlement.

Data Source: U.S. Census Bureau's MAF/TIGER database (TAB20), November 2020
Created by Geography Division: December 09, 2020

U.S. DEPARTMENT OF COMMERCE U.S. Census Bureau

Projection: Albers Equal Area Conic
Datum: NAD 83
Spheroid: GRS 80
1st Standard Parallel: 41 39 47
2nd Standard Parallel: 44 20 14
Central Meridian: -107 33 13
Latitude of Projection's Origin: 40 59 41
False Easting: 0
False Northing: 0

0 0.8 1.6 2.4 3.2 4 Kilometers
0 0.5 1 1.5 2 2.5 Miles
The plotted map scale is 1:27,500

N W E S

Boundary and Annexation Survey (BAS) ID: 25600700000
BAS Submission Deadline: March 1, 2021

PDF versions of the BAS maps are available at:
www.census.gov/programs-surveys/bas/geographies.html

For more information, or to request additional maps, please email geo.bas@census.gov, call 1-800-972-5651, or visit www.census.gov/programs-surveys/bas.html.

GOVERNMENTAL UNIT REFERENCE MAP (2020): Carbon County, WY



LEGEND

SYMBOL DESCRIPTION	SYMBOL	LABEL STYLE
Federal American Indian Reservation		L'ANSE RESERVATION (TA 1880)
Off-Reservation Trust Land		T1880
American Indian Tribal Subdivision		SHONTO (620)
Alaska Native Regional Corporation (ANRC)		*NANA ANRC 52120*
State (or statistically equivalent entity)		NEW YORK 36
County (or statistically equivalent entity)		ERIE 029
Minor Civil Division (MCD)[1]		Lee town 41460
Census County Division (CCD)[2]		*Jemez CCD 91650*
Consolidated City		MILFORD 47500
Incorporated Place[3]		Davis 18100
Census Designated Place (CDP)[2]		*Cochiti 16560*

DESCRIPTION	SYMBOL	DESCRIPTION	SYMBOL
Interstate	I	Water Body	*Pleasant Lake*
U.S. Highway	2	Swamp or Marsh	*Okefenokee Swamp*
State Highway	4	Glacier	*Bering Glacier*
Other Road	Marsh Ln	Airport, Airfield, or Helicopter Landing Pad	Donald Airfield
Cul-de-sac		College or University	Coll/Univ
Circle		Military	Fort Belvoir
Geographic Offset or Corridor		Prison or Juvenile Detention Center	P/JDC
4WD Trail, Stairway, Alley, Walkway, or Ferry		Cemetery	Powell Cmtry
Railroad	Southern RR	Golf Course	Pinehurst GlfCrs
Pipeline or Power Line		National Park or Forest	Yosemite NP
Ridge or Fence		Other Park	St Francis Park
Property Line or Nonvisible Boundary		Outside Subject Area	
Perennial Stream	*Tumbling Cr*	Inset Area	A1
Intermittent Stream	*Piney Cr*		
Mountain Peak or Hill	*Mt. Baker*		

Where state, county, and/or MCD/CCD boundaries coincide, the map shows the boundary symbol for only the highest-ranking of these boundaries. Where American Indian reservation and American Indian tribal subdivision boundaries coincide, the map shows only the American Indian reservation boundaries.

Entity names are followed by either their FIPS code or census code; parentheses indicate a census code.

1 'MCD*' indicates a false MCD. These are for Census Bureau use only.

2 The CCD and CDP boundaries represent statistical entities only and are not updated through the BAS.

3 Incorporated place name color corresponds to the incorporated place fill color.

Due to space limitations, some road names, along with other feature and geography names on the map, may not be shown.

The Census Bureau stores primary and alternate road names, but only primary road names are used to label the roads on these maps.

Key to Adjacent Sheets

6	7	8
13	14	15
20	21	22

Sheet Location within Entity

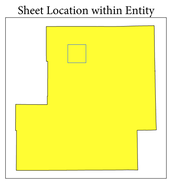

Sheet 14 of 62 PARENT sheets
Total Sheets: 70 (Index 1; Parent 62; Inset 7)

NAME: Carbon County (007)
ENTITY TYPE: County or statistically equivalent entity
ST: Wyoming (56)

INDEX OR PARENT SHEET #: 014
INSET SHEET #: 000000

2020 COUNTY REF MAP (PARENT)

5340256007000000014000000

All legal boundaries and names are as reported through the 2020 Boundary and Annexation Survey (BAS) and Boundary Validation Program (BVP). The boundaries shown on this map are for Census Bureau statistical data collection and tabulation purposes only; their depiction and designation for statistical purposes does not constitute a determination of jurisdictional authority or rights of ownership or entitlement.

Data Source: U.S. Census Bureau's MAF/TIGER database (TAB20), November 2020
Created by Geography Division: December 09, 2020

U.S. DEPARTMENT OF COMMERCE U.S. Census Bureau

Projection: Albers Equal Area Conic
Datum: NAD 83
Spheroid: GRS 80
1st Standard Parallel: 41 39 47
2nd Standard Parallel: 44 20 14
Central Meridian: -107 33 13
Latitude of Projection's Origin: 40 59 41
False Easting: 0
False Northing: 0

0 0.8 1.6 2.4 3.2 4 Kilometers
0 0.5 1 1.5 2 2.5 Miles
The plotted map scale is 1:27,500

N W E S

Boundary and Annexation Survey (BAS) ID: 25600700000
BAS Submission Deadline: March 1, 2021

PDF versions of the BAS maps are available at:
www.census.gov/programs-surveys/bas/geographies.html

For more information, or to request additional maps, please email geo.bas@census.gov, call 1-800-972-5651, or visit www.census.gov/programs-surveys/bas.html.

United States Census Bureau

GOVERNMENTAL UNIT REFERENCE MAP (2020): Carbon County, WY

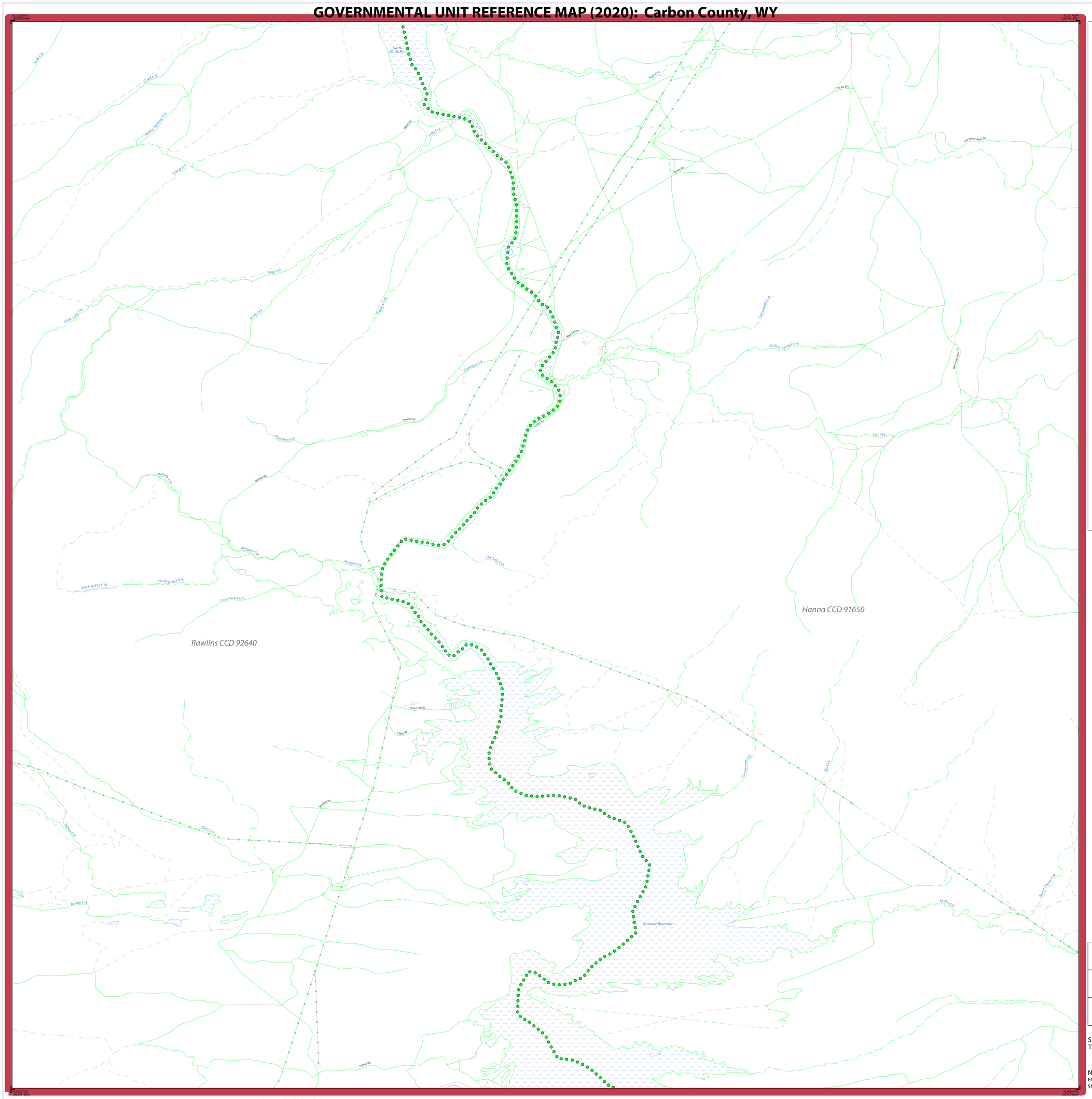

LEGEND

SYMBOL DESCRIPTION	SYMBOL	LABEL STYLE
Federal American Indian Reservation		L'ANSE RESERVATION (TA 1880)
Off-Reservation Trust Land		T1880
American Indian Tribal Subdivision		SHONTO (620)
Alaska Native Regional Corporation (ANRC)		*NANA ANRC 52120*
State (or statistically equivalent entity)		NEW YORK 36
County (or statistically equivalent entity)		ERIE 029
Minor Civil Division (MCD)[1]		Lee town 41460
Census County Division (CCD)[2]		*Jemez CCD 91650*
Consolidated City		MILFORD 47500
Incorporated Place[3]		Davis 18100
Census Designated Place (CDP)[2]		*Cochiti 16560*

DESCRIPTION	SYMBOL
Interstate	5
U.S. Highway	2
State Highway	4
Other Road	Marsh Ln
Cul-de-sac	
Circle	
Geographic Offset or Corridor	
4WD Trail, Stairway, Alley, Walkway, or Ferry	
Railroad	Southern RR
Pipeline or Power Line	
Ridge or Fence	
Property Line or Nonvisible Boundary	
Perennial Stream	*Tumbling Cr*
Intermittent Stream	*Piney Cr*
Mountain Peak or Hill	*Mt. Baker*

DESCRIPTION	SYMBOL
Water Body	*Pleasant Lake*
Swamp or Marsh	*Okefenokee Swamp*
Glacier	*Bering Glacier*
Airport, Airfield, or Helicopter Landing Pad	Donald Airport
College or University	Coll/Univ
Military	Fort Belvoir
Prison or Juvenile Detention Center	P/JDC
Cemetery	Powell Cmtry
Golf Course	Pinehurst GlfCrs
National Park or Forest	Yosemite NP
Other Park	St Francis Park
Outside Subject Area	
Inset Area	A1

Where state, county, and/or MCD/CCD boundaries coincide, the map shows the boundary symbol for only the highest-ranking of these boundaries. Where American Indian reservation and American Indian tribal subdivision boundaries coincide, the map shows only the American Indian reservation boundaries.

Entity names are followed by either their FIPS code or census code; parentheses indicate a census code.

1 'MCD*' indicates a false MCD. These are for Census Bureau use only.

2 The CCD and CDP boundaries represent statistical entities only and are not updated through the BAS.

3 Incorporated place name color corresponds to the incorporated place fill color.

Due to space limitations, some road names, along with other feature and geography names on the map, may not be shown.

The Census Bureau stores primary and alternate road names, but only primary road names are used to label the roads on these maps.

Key to Adjacent Sheets

7	8	9
14	15	16
21	22	23

Sheet Location within Entity

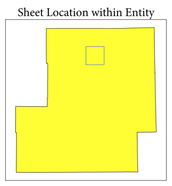

Sheet 15 of 62 PARENT sheets
Total Sheets: 70 (Index 1; Parent 62; Inset 7)

NAME: Carbon County (007)
ENTITY TYPE: County or statistically equivalent entity
ST: Wyoming (56)

INDEX OR PARENT SHEET #: 015
INSET SHEET #: 000000

2020 COUNTY REF MAP (PARENT)

5340256007000000015000000

All legal boundaries and names are as reported through the 2020 Boundary and Annexation Survey (BAS) and Boundary Validation Program (BVP). The boundaries shown on this map are for Census Bureau statistical data collection and tabulation purposes only; their depiction and designation for statistical purposes does not constitute a determination of jurisdictional authority or rights of ownership or entitlement.

Data Source: U.S. Census Bureau's MAF/TIGER database (TAB20), November 2020
Created by Geography Division: December 09, 2020

U.S. DEPARTMENT OF COMMERCE U.S. Census Bureau

Projection: Albers Equal Area Conic
Datum: NAD 83
Spheroid: GRS 80
1st Standard Parallel: 41 39 47
2nd Standard Parallel: 44 20 14
Central Meridian: -107 33 13
Latitude of Projection's Origin: 40 59 41
False Easting: 0
False Northing: 0

0 0.8 1.6 2.4 3.2 4 Kilometers
0 0.5 1 1.5 2 2.5 Miles
The plotted map scale is 1:27,500

N W E S

Boundary and Annexation Survey (BAS) ID: 25600700000
BAS Submission Deadline: March 1, 2021

PDF versions of the BAS maps are available at:
www.census.gov/programs-surveys/bas/geographies.html

For more information, or to request additional maps, please email geo.bas@census.gov, call 1-800-972-5651, or visit www.census.gov/programs-surveys/bas.html.

United States Census Bureau

GOVERNMENTAL UNIT REFERENCE MAP (2020): Carbon County, WY

LEGEND

SYMBOL DESCRIPTION	SYMBOL	LABEL STYLE
Federal American Indian Reservation		L'ANSE RESERVATION (TA 1880)
Off-Reservation Trust Land		T1880
American Indian Tribal Subdivision		SHONTO (620)
Alaska Native Regional Corporation (ANRC)		NANA ANRC 52120
State (or statistically equivalent entity)		NEW YORK 36
County (or statistically equivalent entity)		ERIE 029
Minor Civil Division (MCD)[1]		Lee town 41460
Census County Division (CCD)[2]		Jemez CCD 91650
Consolidated City		MILFORD 47500
Incorporated Place[3]		Davis 18100
Census Designated Place (CDP)[2]		Cochiti 16560

DESCRIPTION	SYMBOL	DESCRIPTION	SYMBOL
Interstate	I	Water Body	Pleasant Lake
U.S. Highway	2	Swamp or Marsh	Okefenokee Swamp
State Highway	4	Glacier	Bering Glacier
Other Road	Marsh Ln	Airport, Airfield, or Helicopter Landing Pad	Dönärd Airfield
Cul-de-sac		College or University	Coll/Univ
Circle		Military	Fort Belvoir
Geographic Offset or Corridor		Prison or Juvenile Detention Center	PJDC
4WD Trail, Stairway, Alley, Walkway, or Ferry		Cemetery	Powell Cmtry
Railroad	Southern RR	Golf Course	Pinehurst GlfCrs
Pipeline or Power Line		National Park or Forest	Yosemite NP
Ridge or Fence		Other Park	St Francis Park
Property Line or Nonvisible Boundary		Outside Subject Area	
Perennial Stream	Tumbling Cr	Inset Area	A1
Intermittent Stream	Piney Cr		
Mountain Peak or Hill	MT. Baker		

Where state, county, and/or MCD/CCD boundaries coincide, the map shows the boundary symbol for only the highest-ranking of these boundaries. Where American Indian reservation and American Indian tribal subdivision boundaries coincide, the map shows only the American Indian reservation boundaries.

Entity names are followed by either their FIPS code or census code; parentheses indicate a census code.

1 'MCD*' indicates a false MCD. These are for Census Bureau use only.

2 The CCD and CDP boundaries represent statistical entities only and are not updated through the BAS.

3 Incorporated place name color corresponds to the incorporated place fill color.

Due to space limitations, some road names, along with other feature and geography names on the map, may not be shown.

The Census Bureau stores primary and alternate road names, but only primary road names are used to label the roads on these maps.

Key to Adjacent Sheets

8	9	10
15	16	17
22	23	24

Sheet Location within Entity

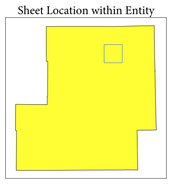

Sheet 16 of 62 PARENT sheets
Total Sheets: 70 (Index 1; Parent 62; Inset 7)

NAME: Carbon County (007)
ENTITY TYPE: County or statistically equivalent entity
ST: Wyoming (56)

INDEX OR PARENT SHEET #: 016
INSET SHEET #: 000000

2020 COUNTY REF MAP (PARENT)

5340256007000000016000000

All legal boundaries and names are as reported through the 2020 Boundary and Annexation Survey (BAS) and Boundary Validation Program (BVP). The boundaries shown on this map are for Census Bureau statistical data collection and tabulation purposes only; their depiction and designation for statistical purposes does not constitute a determination of jurisdictional authority or rights of ownership or entitlement.

Data Source: U.S. Census Bureau's MAF/TIGER database (TAB20), November 2020
Created by Geography Division: December 09, 2020

U.S. DEPARTMENT OF COMMERCE U.S. Census Bureau

Projection: Albers Equal Area Conic
Datum: NAD 83
Spheroid: GRS 80
1st Standard Parallel: 41 39 47
2nd Standard Parallel: 44 20 14
Central Meridian: -107 33 13
Latitude of Projection's Origin: 40 59 41
False Easting: 0
False Northing: 0

0 0.8 1.6 2.4 3.2 4 Kilometers
0 0.5 1 1.5 2 2.5 Miles
The plotted map scale is 1:27,500

N W E S

Boundary and Annexation Survey (BAS) ID: 25600700000
BAS Submission Deadline: March 1, 2021

PDF versions of the BAS maps are available at:
www.census.gov/programs-surveys/bas/geographies.html

For more information, or to request additional maps, please email geo.bas@census.gov, call 1-800-972-5651, or visit www.census.gov/programs-surveys/bas.html.

GOVERNMENTAL UNIT REFERENCE MAP (2020): Carbon County, WY



LEGEND

SYMBOL DESCRIPTION	SYMBOL	LABEL STYLE
Federal American Indian Reservation		L'ANSE RESERVATION (TA 1880)
Off-Reservation Trust Land		T1880
American Indian Tribal Subdivision		SHONTO (620)
Alaska Native Regional Corporation (ANRC)		*NANA ANRC 52120*
State (or statistically equivalent entity)		NEW YORK 36
County (or statistically equivalent entity)		ERIE 029
Minor Civil Division (MCD)[1]		Lee town 41460
Census County Division (CCD)[2]		*Jemez CCD 91650*
Consolidated City		MILFORD 47500
Incorporated Place[3]		Davis 18100
Census Designated Place (CDP)[2]		*Cochiti 16560*

DESCRIPTION	SYMBOL
Interstate	5
U.S. Highway	2
State Highway	4
Other Road	Marsh Ln
Cul-de-sac	
Circle	
Geographic Offset or Corridor	
4WD Trail, Stairway, Alley, Walkway, or Ferry	
Railroad	Southern RR
Pipeline or Power Line	
Ridge or Fence	
Property Line or Nonvisible Boundary	
Perennial Stream	Tumbling Cr
Intermittent Stream	Piney Cr
Mountain Peak or Hill	Mt. Baker

DESCRIPTION	SYMBOL
Water Body	Pleasant Lake
Swamp or Marsh	Okefenokee Swamp
Glacier	Bering Glacier
Airport, Airfield, or Helicopter Landing Pad	Donald Airfield
College or University	Coll/Univ
Military	Fort Belvoir
Prison or Juvenile Detention Center	PJDC
Cemetery	Powell Cmtry
Golf Course	Pinehurst GlfCrs
National Park or Forest	Yosemite NP
Other Park	St Francis Park
Outside Subject Area	
Inset Area	A1

Where state, county, and/or MCD/CCD boundaries coincide, the map shows the boundary symbol for only the highest-ranking of these boundaries. Where American Indian reservation and American Indian tribal subdivision boundaries coincide, the map shows only the American Indian reservation boundaries.

Entity names are followed by either their FIPS code or census code; parentheses indicate a census code.

1 'MCD" indicates a false MCD. These are for Census Bureau use only.

2 The CCD and CDP boundaries represent statistical entities only and are not updated through the BAS.

3 Incorporated place name color corresponds to the incorporated place fill color.

Due to space limitations, some road names, along with other feature and geography names on the map, may not be shown.

The Census Bureau stores primary and alternate road names, but only primary road names are used to label the roads on these maps.

Key to Adjacent Sheets

9	10	11
16	17	18
23	24	25

Sheet Location within Entity

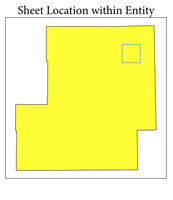

Sheet 17 of 62 PARENT sheets
Total Sheets: 70 (Index 1; Parent 62; Inset 7)

NAME: Carbon County (007)
ENTITY TYPE: County or statistically equivalent entity
ST: Wyoming (56)

INDEX OR PARENT SHEET #: 017
INSET SHEET #: 000000

2020 COUNTY REF MAP (PARENT)

5340256007000000017000000

All legal boundaries and names are as reported through the 2020 Boundary and Annexation Survey (BAS) and Boundary Validation Program (BVP). The boundaries shown on this map are for Census Bureau statistical data collection and tabulation purposes only; their depiction and designation for statistical purposes does not constitute a determination of jurisdictional authority or rights of ownership or entitlement.

Data Source: U.S. Census Bureau's MAF/TIGER database (TAB20), November 2020
Created by Geography Division: December 09, 2020

U.S. DEPARTMENT OF COMMERCE U.S. Census Bureau

Projection: Albers Equal Area Conic
Datum: NAD 83
Spheroid: GRS 80
1st Standard Parallel: 41 39 47
2nd Standard Parallel: 44 20 14
Central Meridian: -107 33 13
Latitude of Projection's Origin: 40 59 41
False Easting: 0
False Northing: 0

0 0.8 1.6 2.4 3.2 4 Kilometers
0 0.5 1 1.5 2 2.5 Miles
The plotted map scale is 1:27,500

N W E S

Boundary and Annexation Survey (BAS) ID: 25600700000
BAS Submission Deadline: March 1, 2021

PDF versions of the BAS maps are available at: www.census.gov/programs-surveys/bas/geographies.html

For more information, or to request additional maps, please email geo.bas@census.gov, call 1-800-972-5651, or visit www.census.gov/programs-surveys/bas.html.

United States Census Bureau

GOVERNMENTAL UNIT REFERENCE MAP (2020): Carbon County, WY

LEGEND

SYMBOL DESCRIPTION	SYMBOL	LABEL STYLE
Federal American Indian Reservation		L'ANSE RESERVATION (TA 1880)
Off-Reservation Trust Land		T1880
American Indian Tribal Subdivision		SHONTO (620)
Alaska Native Regional Corporation (ANRC)		NANA ANRC 52120
State (or statistically equivalent entity)		NEW YORK 36
County (or statistically equivalent entity)		ERIE 029
Minor Civil Division (MCD)[1]		Lee town 41460
Census County Division (CCD)[2]		Jemez CCD 91650
Consolidated City		MILFORD 47500
Incorporated Place[3]		Davis 18100
Census Designated Place (CDP)[2]		Cochiti 16560

DESCRIPTION	SYMBOL
Interstate	5
U.S. Highway	2
State Highway	4
Other Road	Marsh Ln
Cul-de-sac	
Circle	
Geographic Offset or Corridor	
4WD Trail, Stairway, Alley, Walkway, or Ferry	
Railroad	Southern RR
Pipeline or Power Line	
Ridge or Fence	
Property Line or Nonvisible Boundary	
Perennial Stream	Tumbling Cr
Intermittent Stream	Piney Cr
Mountain Peak or Hill	Mt. Baker

DESCRIPTION	SYMBOL
Water Body	Pleasant Lake
Swamp or Marsh	Okefenokee Swamp
Glacier	Bering Glacier
Airport, Airfield, or Helicopter Landing Pad	Dónärd Airfield
College or University	Coll/Univ
Military	Fort Belvoir
Prison or Juvenile Detention Center	P/JDC
Cemetery	Powell Cmtry
Golf Course	Pinehurst GlfCrs
National Park or Forest	Yosemite NP
Other Park	St Francis Park
Outside Subject Area	
Inset Area	A1

Where state, county, and/or MCD/CCD boundaries coincide, the map shows the boundary symbol for only the highest-ranking of these boundaries. Where American Indian reservation and American Indian tribal subdivision boundaries coincide, the map shows only the American Indian reservation boundaries.

Entity names are followed by either their FIPS code or census code; parentheses indicate a census code.

1 'MCD*' indicates a false MCD. These are for Census Bureau use only.

2 The CCD and CDP boundaries represent statistical entities only and are not updated through the BAS.

3 Incorporated place name color corresponds to the incorporated place fill color.

Due to space limitations, some road names, along with other feature and geography names on the map, may not be shown.

The Census Bureau stores primary and alternate road names, but only primary road names are used to label the roads on these maps.

Key to Adjacent Sheets

10	11	
17	18	
24	25	

Sheet Location within Entity

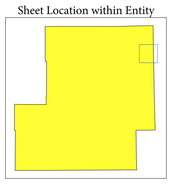

Sheet 18 of 62 PARENT sheets
Total Sheets: 70 (Index 1; Parent 62; Inset 7)

NAME: Carbon County (007)
ENTITY TYPE: County or statistically equivalent entity
ST: Wyoming (56)

INDEX OR PARENT SHEET #: 018
INSET SHEET #: 000000

2020 COUNTY REF MAP (PARENT)

5340256007000000018000000

All legal boundaries and names are as reported through the 2020 Boundary and Annexation Survey (BAS) and Boundary Validation Program (BVP). The boundaries shown on this map are for Census Bureau statistical data collection and tabulation purposes only; their depiction and designation for statistical purposes does not constitute a determination of jurisdictional authority or rights of ownership or entitlement.

Data Source: U.S. Census Bureau's MAF/TIGER database (TAB20), November 2020
Created by Geography Division: December 09, 2020

U.S. DEPARTMENT OF COMMERCE U.S. Census Bureau

Projection: Albers Equal Area Conic
Datum: NAD 83
Spheroid: GRS 80
1st Standard Parallel: 41 39 47
2nd Standard Parallel: 44 20 14
Central Meridian: -107 33 13
Latitude of Projection's Origin: 40 59 41
False Easting: 0
False Northing: 0

0 0.8 1.6 2.4 3.2 4 Kilometers
0 0.5 1 1.5 2 2.5 Miles
The plotted map scale is 1:27,500

N W E S

Boundary and Annexation Survey (BAS) ID: 25600700000
BAS Submission Deadline: March 1, 2021

PDF versions of the BAS maps are available at: www.census.gov/programs-surveys/bas/geographies.html

For more information, or to request additional maps, please email geo.bas@census.gov, call 1-800-972-5651, or visit www.census.gov/programs-surveys/bas.html.

United States Census Bureau

GOVERNMENTAL UNIT REFERENCE MAP (2020): Carbon County, WY

LEGEND

SYMBOL DESCRIPTION	SYMBOL	LABEL STYLE
Federal American Indian Reservation		L'ANSE RESERVATION (TA 1880)
Off-Reservation Trust Land		T1880
American Indian Tribal Subdivision		SHONTO (620)
Alaska Native Regional Corporation (ANRC)		NANA ANRC 52120
State (or statistically equivalent entity)		NEW YORK 36
County (or statistically equivalent entity)		ERIE 029
Minor Civil Division (MCD)[1]		Lee town 41460
Census County Division (CCD)[2]		Jemez CCD 91650
Consolidated City		MILFORD 47500
Incorporated Place[3]		Davis 18100
Census Designated Place (CDP)[2]		Cochiti 16560

DESCRIPTION	SYMBOL	DESCRIPTION	SYMBOL
Interstate	I	Water Body	Pleasant Lake
U.S. Highway	2	Swamp or Marsh	Okefenoke Swamp
State Highway	4	Glacier	Bering Glacier
Other Road	Marsh Ln	Airport, Airfield, or Helicopter Landing Pad	Donald Airfield
Cul-de-sac		College or University	Coll/Univ
Circle		Military	Fort Belvoir
Geographic Offset or Corridor		Prison or Juvenile Detention Center	P/JDC
4WD Trail, Stairway, Alley, Walkway, or Ferry		Cemetery	Powell Cmtry
Railroad	Southern RR	Golf Course	Pinehurst GlfCrs
Pipeline or Power Line		National Park or Forest	Yosemite NP
Ridge or Fence		Other Park	St Francis Park
Property Line or Nonvisible Boundary		Outside Subject Area	
Perennial Stream	Tumbling Cr	Inset Area	A1
Intermittent Stream	Piney Cr		
Mountain Peak or Hill	Mt. Baker		

Where state, county, and/or MCD/CCD boundaries coincide, the map shows the boundary symbol for only the highest-ranking of these boundaries. Where American Indian reservation and American Indian tribal subdivision boundaries coincide, the map shows only the American Indian reservation boundaries.

Entity names are followed by either their FIPS code or census code; parentheses indicate a census code.

1 'MCD*' indicates a false MCD. These are for Census Bureau use only.

2 The CCD and CDP boundaries represent statistical entities only and are not updated through the BAS.

3 Incorporated place name color corresponds to the incorporated place fill color.

Due to space limitations, some road names, along with other feature and geography names on the map, may not be shown.

The Census Bureau stores primary and alternate road names, but only primary road names are used to label the roads on these maps.

Key to Adjacent Sheets

	12	13
	19	20
	26	27

Sheet Location within Entity

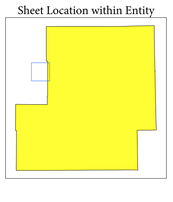

Sheet 19 of 62 PARENT sheets
Total Sheets: 70 (Index 1; Parent 62; Inset 7)

NAME: Carbon County (007)
ENTITY TYPE: County or statistically equivalent entity
ST: Wyoming (56)

INDEX OR PARENT SHEET #: 019
INSET SHEET #: 000000

2020 COUNTY REF MAP (PARENT)

5340256007000000190000 0

All legal boundaries and names are as reported through the 2020 Boundary and Annexation Survey (BAS) and Boundary Validation Program (BVP). The boundaries shown on this map are for Census Bureau statistical data collection and tabulation purposes only; their depiction and designation for statistical purposes does not constitute a determination of jurisdictional authority or rights of ownership or entitlement.

Data Source: U.S. Census Bureau's MAF/TIGER database (TAB20), November 2020
Created by Geography Division: December 09, 2020

U.S. DEPARTMENT OF COMMERCE U.S. Census Bureau

Projection: Albers Equal Area Conic
Datum: NAD 83
Spheroid: GRS 80
1st Standard Parallel: 41 39 47
2nd Standard Parallel: 44 20 14
Central Meridian: -107 33 13
Latitude of Projection's Origin: 40 59 41
False Easting: 0
False Northing: 0

0 0.8 1.6 2.4 3.2 4 Kilometers
0 0.5 1 1.5 2 2.5 Miles
The plotted map scale is 1:27,500

N W E S

Boundary and Annexation Survey (BAS) ID: 25600700000
BAS Submission Deadline: March 1, 2021

PDF versions of the BAS maps are available at:
www.census.gov/programs-surveys/bas/geographies.html

For more information, or to request additional maps, please email geo.bas@census.gov, call 1-800-972-5651, or visit www.census.gov/programs-surveys/bas.html.

United States Census Bureau

GOVERNMENTAL UNIT REFERENCE MAP (2020): Carbon County, WY

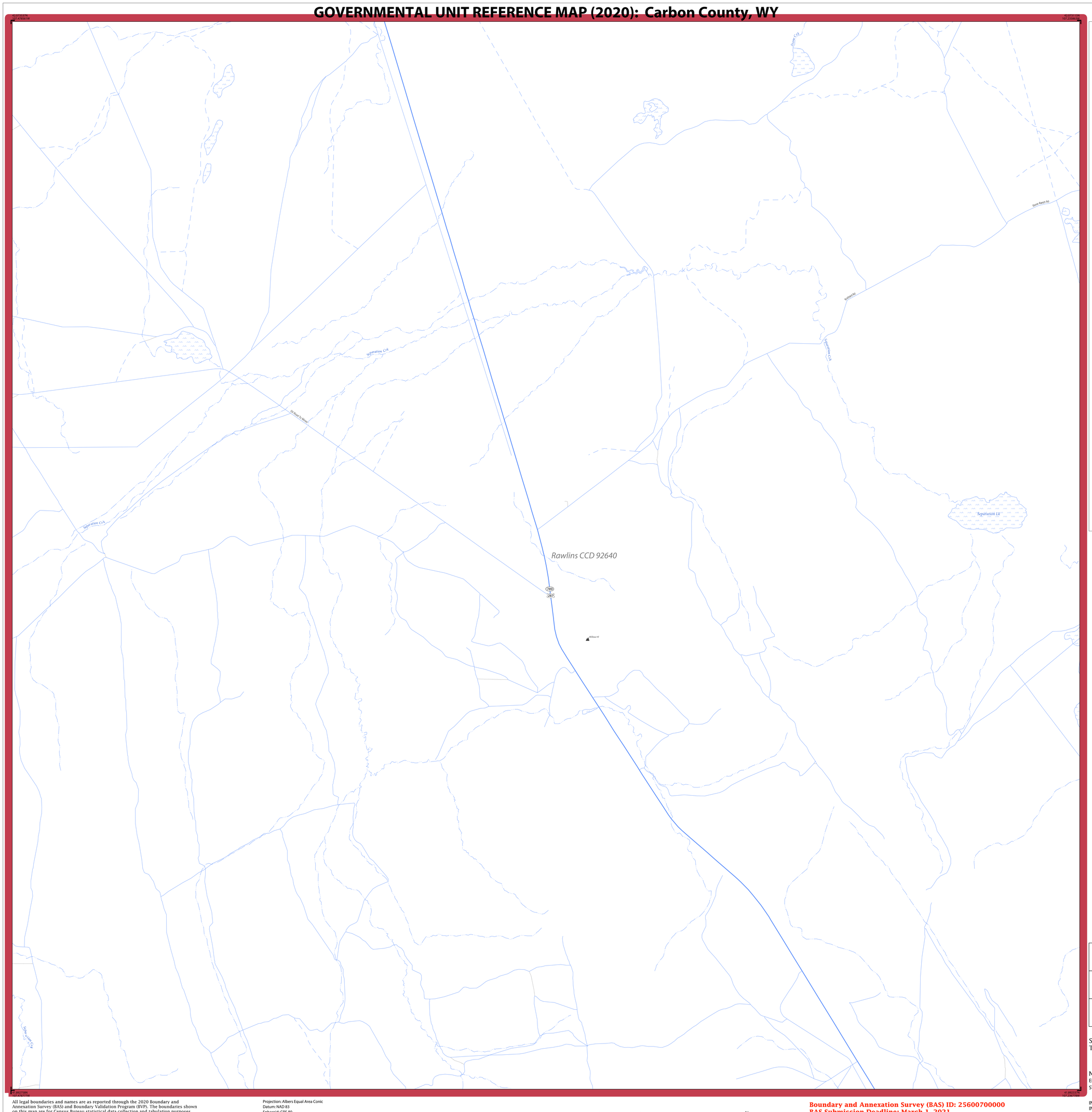

LEGEND

SYMBOL DESCRIPTION	SYMBOL	LABEL STYLE
Federal American Indian Reservation		L'ANSE RESERVATION (TA 1880)
Off-Reservation Trust Land		T1880
American Indian Tribal Subdivision		SHONTO (620)
Alaska Native Regional Corporation (ANRC)		*NANA ANRC 52120*
State (or statistically equivalent entity)		NEW YORK 36
County (or statistically equivalent entity)		ERIE 029
Minor Civil Division (MCD)[1]		Lee town 41460
Census County Division (CCD)[2]		*Jemez CCD 91650*
Consolidated City		MILFORD 47500
Incorporated Place[3]		Davis 18100
Census Designated Place (CDP)[2]		*Cochiti 16560*

DESCRIPTION	SYMBOL
Interstate	5
U.S. Highway	2
State Highway	4
Other Road	Marsh Ln
Cul-de-sac	
Circle	
Geographic Offset or Corridor	
4WD Trail, Stairway, Alley, Walkway, or Ferry	
Railroad	Southern RR
Pipeline or Power Line	
Ridge or Fence	
Property Line or Nonvisible Boundary	
Perennial Stream	*Tumbling Cr*
Intermittent Stream	*Piney Cr*
Mountain Peak or Hill	*Mt. Baker*

DESCRIPTION	SYMBOL
Water Body	*Pleasant Lake*
Swamp or Marsh	*Okefenokee Swamp*
Glacier	*Bering Glacier*
Airport, Airfield, or Helicopter Landing Pad	Dönärd Airfield
College or University	Coll/Univ
Military	Fort Belvoir
Prison or Juvenile Detention Center	P/JDC
Cemetery	Powell Cmtry
Golf Course	Pinehurst GlfCrs
National Park or Forest	Yosemite NP
Other Park	St Francis Park
Outside Subject Area	
Inset Area	A1

Where state, county, and/or MCD/CCD boundaries coincide, the map shows the boundary symbol for only the highest-ranking of these boundaries. Where American Indian reservation and American Indian tribal subdivision boundaries coincide, the map shows only the American Indian reservation boundaries.

Entity names are followed by either their FIPS code or census code; parentheses indicate a census code.

1 'MCD*' indicates a false MCD. These are for Census Bureau use only.

2 The CCD and CDP boundaries represent statistical entities only and are not updated through the BAS.

3 Incorporated place name color corresponds to the incorporated place fill color.

Due to space limitations, some road names, along with other feature and geography names on the map, may not be shown.

The Census Bureau stores primary and alternate road names, but only primary road names are used to label the roads on these maps.

Key to Adjacent Sheets

12	13	14
19	20	21
26	27	28

Sheet Location within Entity

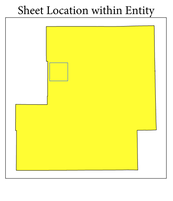

Sheet 20 of 62 PARENT sheets
Total Sheets: 70 (Index 1; Parent 62; Inset 7)

NAME: Carbon County (007)
ENTITY TYPE: County or statistically equivalent entity
ST: Wyoming (56)

INDEX OR PARENT SHEET #: 020
INSET SHEET #: 000000

2020 COUNTY REF MAP (PARENT)

5340256007000000020000000

All legal boundaries and names are as reported through the 2020 Boundary and Annexation Survey (BAS) and Boundary Validation Program (BVP). The boundaries shown on this map are for Census Bureau statistical data collection and tabulation purposes only; their depiction and designation for statistical purposes does not constitute a determination of jurisdictional authority or rights of ownership or entitlement.

Data Source: U.S. Census Bureau's MAF/TIGER database (TAB20), November 2020
Created by Geography Division: December 09, 2020

U.S. DEPARTMENT OF COMMERCE U.S. Census Bureau

Projection: Albers Equal Area Conic
Datum: NAD 83
Spheroid: GRS 80
1st Standard Parallel: 41 39 47
2nd Standard Parallel: 44 20 14
Central Meridian: -107 33 13
Latitude of Projection's Origin: 40 59 41
False Easting: 0
False Northing: 0

0 0.8 1.6 2.4 3.2 4 Kilometers
0 0.5 1 1.5 2 2.5 Miles
The plotted map scale is 1:27,500

N W E S

Boundary and Annexation Survey (BAS) ID: 25600700000
BAS Submission Deadline: March 1, 2021

PDF versions of the BAS maps are available at:
www.census.gov/programs-surveys/bas/geographies.html

For more information, or to request additional maps, please email geo.bas@census.gov, call 1-800-972-5651, or visit www.census.gov/programs-surveys/bas.html.

United States Census Bureau

GOVERNMENTAL UNIT REFERENCE MAP (2020): Carbon County, WY



LEGEND

SYMBOL DESCRIPTION	SYMBOL	LABEL STYLE
Federal American Indian Reservation		L'ANSE RESERVATION (TA 1880)
Off-Reservation Trust Land		T1880
American Indian Tribal Subdivision		SHONTO (620)
Alaska Native Regional Corporation (ANRC)		*NANA ANRC 52120*
State (or statistically equivalent entity)		NEW YORK 36
County (or statistically equivalent entity)		ERIE 029
Minor Civil Division (MCD)[1]		Lee town 41460
Census County Division (CCD)[2]		*Jemez CCD 91650*
Consolidated City		MILFORD 47500
Incorporated Place[3]		Davis 18100
Census Designated Place (CDP)[2]		*Cochiti 16560*

DESCRIPTION	SYMBOL	DESCRIPTION	SYMBOL
Interstate	I	Water Body	*Pleasant Lake*
U.S. Highway	2	Swamp or Marsh	*Okefenokee Swamp*
State Highway	4	Glacier	*Bering Glacier*
Other Road	Marsh Ln	Airport, Airfield, or Helicopter Landing Pad	Donald Airfield
Cul-de-sac		College or University	Coll/Univ
Circle		Military	Fort Belvoir
Geographic Offset or Corridor		Prison or Juvenile Detention Center	P/JDC
4WD Trail, Stairway, Alley, Walkway, or Ferry		Cemetery	Powell Cmtry
Railroad	Southern RR	Golf Course	Pinehurst Gl/Crs
Pipeline or Power Line		National Park or Forest	Yosemite NP
Ridge or Fence		Other Park	St Francis Park
Property Line or Nonvisible Boundary		Outside Subject Area	
Perennial Stream	*Tumbling Cr*	Inset Area	A1
Intermittent Stream	*Piney Cr*		
Mountain Peak or Hill	*Mt. Baker*		

Where state, county, and/or MCD/CCD boundaries coincide, the map shows the boundary symbol for only the highest-ranking of these boundaries. Where American Indian reservation and American Indian tribal subdivision boundaries coincide, the map shows only the American Indian reservation boundaries.

Entity names are followed by either their FIPS code or census code; parentheses indicate a census code.

1 'MCD*' indicates a false MCD. These are for Census Bureau use only.

2 The CCD and CDP boundaries represent statistical entities only and are not updated through the BAS.

3 Incorporated place name color corresponds to the incorporated place fill color.

Due to space limitations, some road names, along with other feature and geography names on the map, may not be shown.

The Census Bureau stores primary and alternate road names, but only primary road names are used to label the roads on these maps.

Key to Adjacent Sheets

13	14	15
20	21	22
27	28	29

Sheet Location within Entity

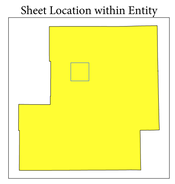

Sheet 21 of 62 PARENT sheets
Total Sheets: 70 (Index 1; Parent 62; Inset 7)

NAME: Carbon County (007)
ENTITY TYPE: County or statistically equivalent entity
ST: Wyoming (56)

INDEX OR PARENT SHEET #: 021
INSET SHEET #: 000000

2020 COUNTY REF MAP (PARENT)

5340256007000000021000000

All legal boundaries and names are as reported through the 2020 Boundary and Annexation Survey (BAS) and Boundary Validation Program (BVP). The boundaries shown on this map are for Census Bureau statistical data collection and tabulation purposes only; their depiction and designation for statistical purposes does not constitute a determination of jurisdictional authority or rights of ownership or entitlement.

Data Source: U.S. Census Bureau's MAF/TIGER database (TAB20), November 2020
Created by Geography Division: December 09, 2020

U.S. DEPARTMENT OF COMMERCE U.S. Census Bureau

Projection: Albers Equal Area Conic
Datum: NAD 83
Spheroid: GRS 80
1st Standard Parallel: 41 39 47
2nd Standard Parallel: 44 20 14
Central Meridian: -107 33 13
Latitude of Projection's Origin: 40 59 41
False Easting: 0
False Northing: 0

0 0.8 1.6 2.4 3.2 4 Kilometers
0 0.5 1 1.5 2 2.5 Miles
The plotted map scale is 1:27,500

N W E S

Boundary and Annexation Survey (BAS) ID: 25600700000
BAS Submission Deadline: March 1, 2021

PDF versions of the BAS maps are available at:
www.census.gov/programs-surveys/bas/geographies.html

For more information, or to request additional maps, please email geo.bas@census.gov, call 1-800-972-5651, or visit www.census.gov/programs-surveys/bas.html.

United States Census Bureau

GOVERNMENTAL UNIT REFERENCE MAP (2020): Carbon County, WY

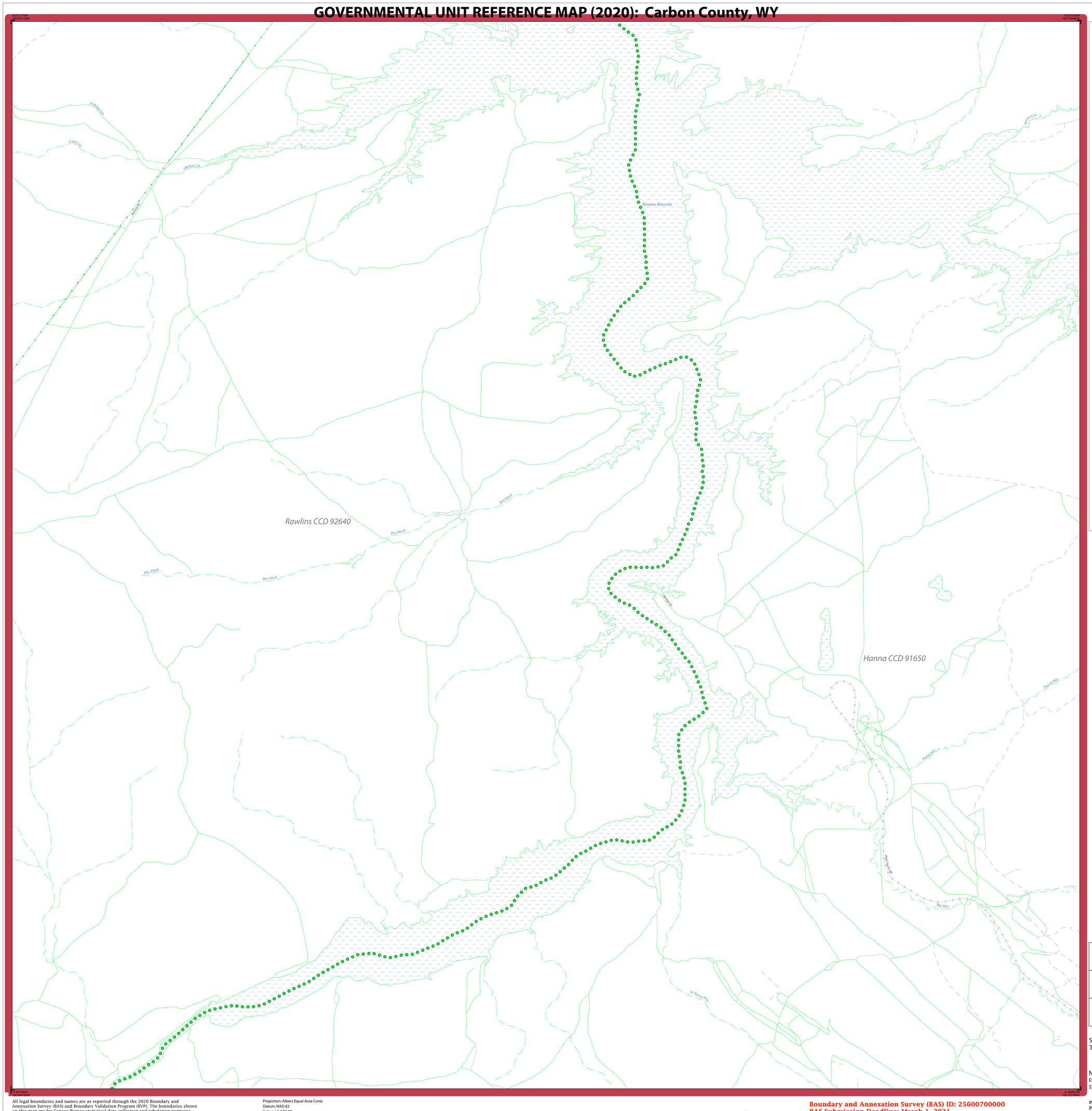

LEGEND

SYMBOL DESCRIPTION	SYMBOL	LABEL STYLE
Federal American Indian Reservation		L'ANSE RESERVATION (TA 1880)
Off-Reservation Trust Land		T1880
American Indian Tribal Subdivision		SHONTO (620)
Alaska Native Regional Corporation (ANRC)		*NANA ANRC 52120*
State (or statistically equivalent entity)		NEW YORK 36
County (or statistically equivalent entity)		ERIE 029
Minor Civil Division (MCD)[1]		Lee town 41460
Census County Division (CCD)[2]		*Jemez CCD 91650*
Consolidated City		MILFORD 47500
Incorporated Place[3]		Davis 18100
Census Designated Place (CDP)[2]		*Cochiti 16560*

DESCRIPTION	SYMBOL
Interstate	5
U.S. Highway	2
State Highway	4
Other Road	Marsh Ln
Cul-de-sac	
Circle	
Geographic Offset or Corridor	
4WD Trail, Stairway, Alley, Walkway, or Ferry	
Railroad	Southern RR
Pipeline or Power Line	
Ridge or Fence	
Property Line or Nonvisible Boundary	
Perennial Stream	*Tumbling Cr*
Intermittent Stream	*Piney Cr*
Mountain Peak or Hill	*Mt. Baker*

DESCRIPTION	SYMBOL
Water Body	*Pleasant Lake*
Swamp or Marsh	*Okefenokee Swamp*
Glacier	*Bering Glacier*
Airport, Airfield, or Helicopter Landing Pad	Donald Airport
College or University	Coll/Univ
Military	Fort Belvoir
Prison or Juvenile Detention Center	P/JDC
Cemetery	Powell Cmtry
Golf Course	Pinehurst GlfCrs
National Park or Forest	Yosemite NP
Other Park	St Francis Park
Outside Subject Area	
Inset Area	A1

Where state, county, and/or MCD/CCD boundaries coincide, the map shows the boundary symbol for only the highest-ranking of these boundaries. Where American Indian reservation and American Indian tribal subdivision boundaries coincide, the map shows only the American Indian reservation boundaries.

Entity names are followed by either their FIPS code or census code; parentheses indicate a census code.

1 'MCD*' indicates a false MCD. These are for Census Bureau use only.

2 The CCD and CDP boundaries represent statistical entities only and are not updated through the BAS.

3 Incorporated place name color corresponds to the incorporated place fill color.

Due to space limitations, some road names, along with other feature and geography names on the map, may not be shown.

The Census Bureau stores primary and alternate road names, but only primary road names are used to label the roads on these maps.

Key to Adjacent Sheets

14	15	16
21	22	23
28	29	30

Sheet Location within Entity

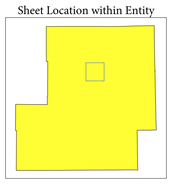

Sheet 22 of 62 PARENT sheets
Total Sheets: 70 (Index 1; Parent 62; Inset 7)

NAME: Carbon County (007)
ENTITY TYPE: County or statistically equivalent entity
ST: Wyoming (56)

INDEX OR PARENT SHEET #: 022
INSET SHEET #: 000000

2020 COUNTY REF MAP (PARENT)

5340256007000000022000000

All legal boundaries and names are as reported through the 2020 Boundary and Annexation Survey (BAS) and Boundary Validation Program (BVP). The boundaries shown on this map are for Census Bureau statistical data collection and tabulation purposes only; their depiction and designation for statistical purposes does not constitute a determination of jurisdictional authority or rights of ownership or entitlement.

Data Source: U.S. Census Bureau's MAF/TIGER database (TAB20), November 2020
Created by Geography Division: December 09, 2020

U.S. DEPARTMENT OF COMMERCE U.S. Census Bureau

Projection: Albers Equal Area Conic
Datum: NAD 83
Spheroid: GRS 80
1st Standard Parallel: 41 39 47
2nd Standard Parallel: 44 20 14
Central Meridian: -107 33 13
Latitude of Projection's Origin: 40 59 41
False Easting: 0
False Northing: 0

0 0.8 1.6 2.4 3.2 4 Kilometers
0 0.5 1 1.5 2 2.5 Miles
The plotted map scale is 1:27,500

N W E S

Boundary and Annexation Survey (BAS) ID: 25600700000
BAS Submission Deadline: March 1, 2021

PDF versions of the BAS maps are available at:
www.census.gov/programs-surveys/bas/geographies.html

For more information, or to request additional maps, please email geo.bas@census.gov, call 1-800-972-5651, or visit www.census.gov/programs-surveys/bas.html.

United States Census Bureau

GOVERNMENTAL UNIT REFERENCE MAP (2020): Carbon County, WY

LEGEND

SYMBOL DESCRIPTION	SYMBOL	LABEL STYLE
Federal American Indian Reservation		L'ANSE RESERVATION (TA 1880)
Off-Reservation Trust Land		T1880
American Indian Tribal Subdivision		SHONTO (620)
Alaska Native Regional Corporation (ANRC)		NANA ANRC 52120
State (or statistically equivalent entity)		NEW YORK 36
County (or statistically equivalent entity)		ERIE 029
Minor Civil Division (MCD)[1]		Lee town 41460
Census County Division (CCD)[2]		Jemez CCD 91650
Consolidated City		MILFORD 47500
Incorporated Place[3]		Davis 18100
Census Designated Place (CDP)[2]		Cochiti 16560

DESCRIPTION	SYMBOL	DESCRIPTION	SYMBOL
Interstate	5	Water Body	Pleasant Lake
U.S. Highway	2	Swamp or Marsh	Okefenokee Swamp
State Highway	4	Glacier	Bering Glacier
Other Road	Marsh Ln	Airport, Airfield, or Helicopter Landing Pad	Donald Airfield
Cul-de-sac		College or University	Coll/Univ
Circle		Military	Fort Belvoir
Geographic Offset or Corridor		Prison or Juvenile Detention Center	P/JDC
4WD Trail, Stairway, Alley, Walkway, or Ferry		Cemetery	Powell Cmtry
Railroad	Southern RR	Golf Course	Pinehurst GlfCrs
Pipeline or Power Line		National Park or Forest	Yosemite NP
Ridge or Fence		Other Park	St Francis Park
Property Line or Nonvisible Boundary		Outside Subject Area	
Perennial Stream	Tumbling Cr	Inset Area	A1
Intermittent Stream	Piney Cr		
Mountain Peak or Hill	Mt. Baker		

Where state, county, and/or MCD/CCD boundaries coincide, the map shows the boundary symbol for only the highest-ranking of these boundaries. Where American Indian reservation and American Indian tribal subdivision boundaries coincide, the map shows only the American Indian reservation boundaries.

Entity names are followed by either their FIPS code or census code; parentheses indicate a census code.

1 'MCD" indicates a false MCD. These are for Census Bureau use only.

2 The CCD and CDP boundaries represent statistical entities only and are not updated through the BAS.

3 Incorporated place name color corresponds to the incorporated place fill color.

Due to space limitations, some road names, along with other feature and geography names on the map, may not be shown.

The Census Bureau stores primary and alternate road names, but only primary road names are used to label the roads on these maps.

Key to Adjacent Sheets

15	16	17
22	23	24
29	30	31

Sheet Location within Entity

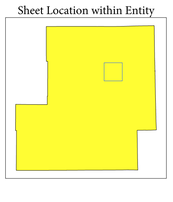

Sheet 23 of 62 PARENT sheets
Total Sheets: 70 (Index 1; Parent 62; Inset 7)

NAME: Carbon County (007)
ENTITY TYPE: County or statistically equivalent entity
ST: Wyoming (56)

INDEX OR PARENT SHEET #: 023
INSET SHEET #: 000000

2020 COUNTY REF MAP (PARENT)

5340256007000000023000000

All legal boundaries and names are as reported through the 2020 Boundary and Annexation Survey (BAS) and Boundary Validation Program (BVP). The boundaries shown on this map are for Census Bureau statistical data collection and tabulation purposes only; their depiction and designation for statistical purposes does not constitute a determination of jurisdictional authority or rights of ownership or entitlement.

Data Source: U.S. Census Bureau's MAF/TIGER database (TAB20), November 2020
Created by Geography Division: December 09, 2020

U.S. DEPARTMENT OF COMMERCE U.S. Census Bureau

Projection: Albers Equal Area Conic
Datum: NAD 83
Spheroid: GRS 80
1st Standard Parallel: 41 39 47
2nd Standard Parallel: 44 20 14
Central Meridian: -107 33 13
Latitude of Projection's Origin: 40 59 41
False Easting: 0
False Northing: 0

0 0.8 1.6 2.4 3.2 4 Kilometers
0 0.5 1 1.5 2 2.5 Miles
The plotted map scale is 1:27,500

N W E S

Boundary and Annexation Survey (BAS) ID: 25600700000
BAS Submission Deadline: March 1, 2021

PDF versions of the BAS maps are available at:
www.census.gov/programs-surveys/bas/geographies.html

For more information, or to request additional maps, please email geo.bas@census.gov, call 1-800-972-5651, or visit www.census.gov/programs-surveys/bas.html.

GOVERNMENTAL UNIT REFERENCE MAP (2020): Carbon County, WY

LEGEND

SYMBOL DESCRIPTION	SYMBOL	LABEL STYLE
Federal American Indian Reservation		L'ANSE RESERVATION (TA 1880)
Off-Reservation Trust Land		T1880
American Indian Tribal Subdivision		SHONTO (620)
Alaska Native Regional Corporation (ANRC)		*NANA ANRC 52120*
State (or statistically equivalent entity)		NEW YORK 36
County (or statistically equivalent entity)		ERIE 029
Minor Civil Division (MCD)[1]		Lee town 41460
Census County Division (CCD)[2]		*Jemez CCD 91650*
Consolidated City		MILFORD 47500
Incorporated Place[3]		Davis 18100
Census Designated Place (CDP)[2]		*Cochiti 16560*

DESCRIPTION	SYMBOL	DESCRIPTION	SYMBOL
Interstate	5	Water Body	*Pleasant Lake*
U.S. Highway	2	Swamp or Marsh	*Okefenokee Swamp*
State Highway	4	Glacier	*Bering Glacier*
Other Road	Marsh Ln	Airport, Airfield, or Helicopter Landing Pad	Donald Airfield
Cul-de-sac		College or University	Coll/Univ
Circle		Military	Fort Belvoir
Geographic Offset or Corridor		Prison or Juvenile Detention Center	P/JDC
4WD Trail, Stairway, Alley, Walkway, or Ferry		Cemetery	Powell Cmtry
Railroad	Southern RR	Golf Course	Pinehurst GlfCrs
Pipeline or Power Line		National Park or Forest	Yosemite NP
Ridge or Fence		Other Park	St Francis Park
Property Line or Nonvisible Boundary		Outside Subject Area	
Perennial Stream	*Tumbling Cr*	Inset Area	A1
Intermittent Stream	*Piney Cr*		
Mountain Peak or Hill	*Mt. Baker*		

Where state, county, and/or MCD/CCD boundaries coincide, the map shows the boundary symbol for only the highest-ranking of these boundaries. Where American Indian reservation and American Indian tribal subdivision boundaries coincide, the map shows only the American Indian reservation boundaries.

Entity names are followed by either their FIPS code or census code; parentheses indicate a census code.

1 'MCD*' indicates a false MCD. These are for Census Bureau use only.

2 The CCD and CDP boundaries represent statistical entities only and are not updated through the BAS.

3 Incorporated place name color corresponds to the incorporated place fill color.

Due to space limitations, some road names, along with other feature and geography names on the map, may not be shown.

The Census Bureau stores primary and alternate road names, but only primary road names are used to label the roads on these maps.

Key to Adjacent Sheets

16	17	18
23	24	25
30	31	32

Sheet Location within Entity

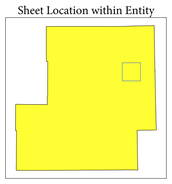

Sheet 24 of 62 PARENT sheets
Total Sheets: 70 (Index 1; Parent 62; Inset 7)

NAME: Carbon County (007)
ENTITY TYPE: County or statistically equivalent entity
ST: Wyoming (56)

INDEX OR PARENT SHEET #: 024
INSET SHEET #: 000000

2020 COUNTY REF MAP (PARENT)

5340256007000000024000000

All legal boundaries and names are as reported through the 2020 Boundary and Annexation Survey (BAS) and Boundary Validation Program (BVP). The boundaries shown on this map are for Census Bureau statistical data collection and tabulation purposes only; their depiction and designation for statistical purposes does not constitute a determination of jurisdictional authority or rights of ownership or entitlement.

Data Source: U.S. Census Bureau's MAF/TIGER database (TAB20), November 2020
Created by Geography Division: December 09, 2020

U.S. DEPARTMENT OF COMMERCE U.S. Census Bureau

Projection: Albers Equal Area Conic
Datum: NAD 83
Spheroid: GRS 80
1st Standard Parallel: 41 39 47
2nd Standard Parallel: 44 20 14
Central Meridian: -107 33 13
Latitude of Projection's Origin: 40 59 41
False Easting: 0
False Northing: 0

0 0.8 1.6 2.4 3.2 4 Kilometers
0 0.5 1 1.5 2 2.5 Miles
The plotted map scale is 1:27,500

N W E S

Boundary and Annexation Survey (BAS) ID: 25600700000
BAS Submission Deadline: March 1, 2021

PDF versions of the BAS maps are available at:
www.census.gov/programs-surveys/bas/geographies.html

For more information, or to request additional maps, please email geo.bas@census.gov, call 1-800-972-5651, or visit www.census.gov/programs-surveys/bas.html.

United States Census Bureau

GOVERNMENTAL UNIT REFERENCE MAP (2020): Carbon County, WY

LEGEND

SYMBOL DESCRIPTION	SYMBOL	LABEL STYLE
Federal American Indian Reservation		L'ANSE RESERVATION (TA 1880)
Off-Reservation Trust Land		T1880
American Indian Tribal Subdivision		SHONTO (620)
Alaska Native Regional Corporation (ANRC)		*NANA ANRC 52120*
State (or statistically equivalent entity)		NEW YORK 36
County (or statistically equivalent entity)		ERIE 029
Minor Civil Division (MCD)[1]		Lee town 41460
Census County Division (CCD)[2]		*Jemez CCD 91650*
Consolidated City		MILFORD 47500
Incorporated Place[3]		Davis 18100
Census Designated Place (CDP)[2]		*Cochiti 16560*

DESCRIPTION	SYMBOL	DESCRIPTION	SYMBOL
Interstate	5	Water Body	*Pleasant Lake*
U.S. Highway	2	Swamp or Marsh	*Quarterpole Swamp*
State Highway	4	Glacier	*Bering Glacier*
Other Road	Marsh Ln	Airport, Airfield, or Helicopter Landing Pad	Donald Airfoil
Cul-de-sac		College or University	Coll/Univ
Circle		Military	Fort Belvoir
Geographic Offset or Corridor		Prison or Juvenile Detention Center	P/JDC
4WD Trail, Stairway, Alley, Walkway, or Ferry		Cemetery	Powell Cmtry
Railroad	Southern RR	Golf Course	Pinehurst GlfCrs
Pipeline or Power Line		National Park or Forest	Yosemite NP
Ridge or Fence		Other Park	St Francis Park
Property Line or Nonvisible Boundary		Outside Subject Area	
Perennial Stream	*Tumbling Cr*	Inset Area	A1
Intermittent Stream	*Piney Cr*		
Mountain Peak or Hill	*Mt. Baker*		

Where state, county, and/or MCD/CCD boundaries coincide, the map shows the boundary symbol for only the highest-ranking of these boundaries. Where American Indian reservation and American Indian tribal subdivision boundaries coincide, the map shows only the American Indian reservation boundaries.

Entity names are followed by either their FIPS code or census code; parentheses indicate a census code.

1 'MCD*' indicates a false MCD. These are for Census Bureau use only.

2 The CCD and CDP boundaries represent statistical entities only and are not updated through the BAS.

3 Incorporated place name color corresponds to the incorporated place fill color.

Due to space limitations, some road names, along with other feature and geography names on the map, may not be shown.

The Census Bureau stores primary and alternate road names, but only primary road names are used to label the roads on these maps.

Key to Adjacent Sheets

17	18	
24	25	
31	32	

Sheet Location within Entity

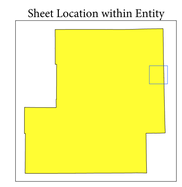

Sheet 25 of 62 PARENT sheets
Total Sheets: 70 (Index 1; Parent 62; Inset 7)

NAME: Carbon County (007)
ENTITY TYPE: County or statistically equivalent entity
ST: Wyoming (56)

INDEX OR PARENT SHEET #: 025
INSET SHEET #: 000000

2020 COUNTY REF MAP (PARENT)

5340256007000000025000000

All legal boundaries and names are as reported through the 2020 Boundary and Annexation Survey (BAS) and Boundary Validation Program (BVP). The boundaries shown on this map are for Census Bureau statistical data collection and tabulation purposes only; their depiction and designation for statistical purposes does not constitute a determination of jurisdictional authority or rights of ownership or entitlement.

Data Source: U.S. Census Bureau's MAF/TIGER database (TAB20), November 2020
Created by Geography Division: December 09, 2020

U.S. DEPARTMENT OF COMMERCE U.S. Census Bureau

Projection: Albers Equal Area Conic
Datum: NAD 83
Spheroid: GRS 80
1st Standard Parallel: 41 39 47
2nd Standard Parallel: 44 20 14
Central Meridian: -107 33 13
Latitude of Projection's Origin: 40 59 41
False Easting: 0
False Northing: 0

0 0.8 1.6 2.4 3.2 4 Kilometers
0 0.5 1 1.5 2 2.5 Miles
The plotted map scale is 1:27,500

N W E S

Boundary and Annexation Survey (BAS) ID: 25600700000
BAS Submission Deadline: March 1, 2021

PDF versions of the BAS maps are available at:
www.census.gov/programs-surveys/bas/geographies.html

For more information, or to request additional maps, please email geo.bas@census.gov, call 1-800-972-5651, or visit www.census.gov/programs-surveys/bas.html.

GOVERNMENTAL UNIT REFERENCE MAP (2020): Carbon County, WY



LEGEND

SYMBOL DESCRIPTION	SYMBOL	LABEL STYLE
Federal American Indian Reservation		L'ANSE RESERVATION (TA 1880)
Off-Reservation Trust Land		T1880
American Indian Tribal Subdivision		SHONTO (620)
Alaska Native Regional Corporation (ANRC)		*NANA ANRC 52120*
State (or statistically equivalent entity)		NEW YORK 36
County (or statistically equivalent entity)		ERIE 029
Minor Civil Division (MCD)[1]		Lee town 41460
Census County Division (CCD)[2]		*Jemez CCD 91650*
Consolidated City		MILFORD 47500
Incorporated Place[3]		Davis 18100
Census Designated Place (CDP)[2]		*Cochiti 16560*

DESCRIPTION	SYMBOL
Interstate	5
U.S. Highway	2
State Highway	4
Other Road	Marsh Ln
Cul-de-sac	
Circle	
Geographic Offset or Corridor	
4WD Trail, Stairway, Alley, Walkway, or Ferry	
Railroad	Southern RR
Pipeline or Power Line	
Ridge or Fence	
Property Line or Nonvisible Boundary	
Perennial Stream	*Tumbling Cr*
Intermittent Stream	*Piney Cr*
Mountain Peak or Hill	*Mt. Baker*

DESCRIPTION	SYMBOL
Water Body	*Pleasant Lake*
Swamp or Marsh	*Okefenokee Swamp*
Glacier	*Bering Glacier*
Airport, Airfield, or Helicopter Landing Pad	Donald Airport
College or University	Coll/Univ
Military	Fort Belvoir
Prison or Juvenile Detention Center	P/JDC
Cemetery	Powell Cmtry
Golf Course	Pinehurst GlfCrs
National Park or Forest	Yosemite NP
Other Park	St Francis Park
Outside Subject Area	
Inset Area	A1

Where state, county, and/or MCD/CCD boundaries coincide, the map shows the boundary symbol for only the highest-ranking of these boundaries. Where American Indian reservation and American Indian tribal subdivision boundaries coincide, the map shows only the American Indian reservation boundaries.

Entity names are followed by either their FIPS code or census code; parentheses indicate a census code.

1 'MCD*' indicates a false MCD. These are for Census Bureau use only.

2 The CCD and CDP boundaries represent statistical entities only and are not updated through the BAS.

3 Incorporated place name color corresponds to the incorporated place fill color.

Due to space limitations, some road names, along with other feature and geography names on the map, may not be shown.

The Census Bureau stores primary and alternate road names, but only primary road names are used to label the roads on these maps.

Key to Adjacent Sheets

	19	20
	26	27
33	34	35

Sheet Location within Entity

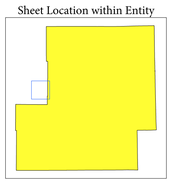

Sheet 26 of 62 PARENT sheets
Total Sheets: 70 (Index 1; Parent 62; Inset 7)

NAME: Carbon County (007)
ENTITY TYPE: County or statistically equivalent entity
ST: Wyoming (56)

INDEX OR PARENT SHEET #: 026
INSET SHEET #: 000000

2020 COUNTY REF MAP (PARENT)

5340256007000000026000000

All legal boundaries and names are as reported through the 2020 Boundary and Annexation Survey (BAS) and Boundary Validation Program (BVP). The boundaries shown on this map are for Census Bureau statistical data collection and tabulation purposes only; their depiction and designation for statistical purposes does not constitute a determination of jurisdictional authority or rights of ownership or entitlement.

Data Source: U.S. Census Bureau's MAF/TIGER database (TAB20), November 2020
Created by Geography Division: December 09, 2020

U.S. DEPARTMENT OF COMMERCE U.S. Census Bureau

Projection: Albers Equal Area Conic
Datum: NAD 83
Spheroid: GRS 80
1st Standard Parallel: 41 39 47
2nd Standard Parallel: 44 20 14
Central Meridian: -107 33 13
Latitude of Projection's Origin: 40 59 41
False Easting: 0
False Northing: 0

0 0.8 1.6 2.4 3.2 4 Kilometers
0 0.5 1 1.5 2 2.5 Miles
The plotted map scale is 1:27,500

N W E S

Boundary and Annexation Survey (BAS) ID: 25600700000
BAS Submission Deadline: March 1, 2021

PDF versions of the BAS maps are available at:
www.census.gov/programs-surveys/bas/geographies.html

For more information, or to request additional maps, please email geo.bas@census.gov, call 1-800-972-5651, or visit www.census.gov/programs-surveys/bas.html.

United States Census Bureau

GOVERNMENTAL UNIT REFERENCE MAP (2020): Carbon County, WY

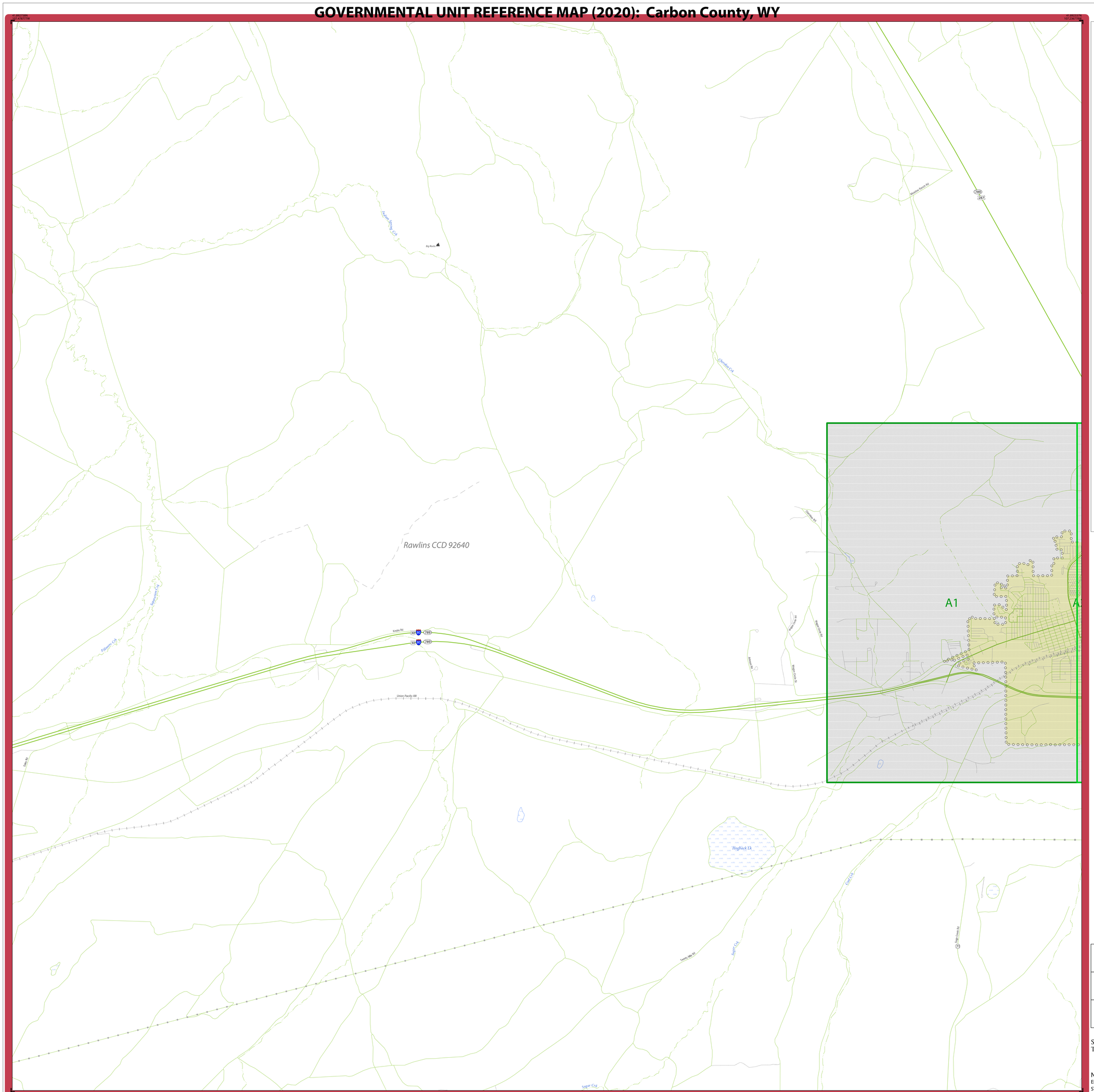

LEGEND

SYMBOL DESCRIPTION	SYMBOL	LABEL STYLE
Federal American Indian Reservation		L'ANSE RESERVATION (TA 1880)
Off-Reservation Trust Land		T1880
American Indian Tribal Subdivision		SHONTO (620)
Alaska Native Regional Corporation (ANRC)		*NANA ANRC 52120*
State (or statistically equivalent entity)		NEW YORK 36
County (or statistically equivalent entity)		ERIE 029
Minor Civil Division (MCD)[1]		Lee town 41460
Census County Division (CCD)[2]		*Jemez CCD 91650*
Consolidated City		MILFORD 47500
Incorporated Place[3]		Davis 18100
Census Designated Place (CDP)[2]		*Cochiti 16560*

DESCRIPTION	SYMBOL	DESCRIPTION	SYMBOL
Interstate	5	Water Body	Pleasant Lake
U.S. Highway	2	Swamp or Marsh	Okefenokee Swamp
State Highway	4	Glacier	Bering Glacier
Other Road	Marsh Ln	Airport, Airfield, or Helicopter Landing Pad	Dönärd Airport
Cul-de-sac		College or University	Coll/Univ
Circle		Military	Fort Belvoir
Geographic Offset or Corridor		Prison or Juvenile Detention Center	P/JDC
4WD Trail, Stairway, Alley, Walkway, or Ferry		Cemetery	Powell Cmtry
Railroad	Southern RR	Golf Course	Pinehurst GlfCrs
Pipeline or Power Line		National Park or Forest	Yosemite NP
Ridge or Fence		Other Park	St Francis Park
Property Line or Nonvisible Boundary		Outside Subject Area	
Perennial Stream	Tumbling Cr	Inset Area	A1
Intermittent Stream	Piney Cr		
Mountain Peak or Hill	Mt. Baker		

Where state, county, and/or MCD/CCD boundaries coincide, the map shows the boundary symbol for only the highest-ranking of these boundaries. Where American Indian reservation and American Indian tribal subdivision boundaries coincide, the map shows only the American Indian reservation boundaries.

Entity names are followed by either their FIPS code or census code; parentheses indicate a census code.

1 'MCD*' indicates a false MCD. These are for Census Bureau use only.

2 The CCD and CDP boundaries represent statistical entities only and are not updated through the BAS.

3 Incorporated place name color corresponds to the incorporated place fill color.

Due to space limitations, some road names, along with other feature and geography names on the map, may not be shown.

The Census Bureau stores primary and alternate road names, but only primary road names are used to label the roads on these maps.

Key to Adjacent Sheets

19	20	21
26	27	28
34	35	36

Sheet Location within Entity

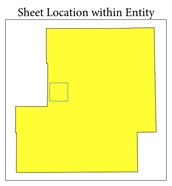

Sheet 27 of 62 PARENT sheets
Total Sheets: 70 (Index 1; Parent 62; Inset 7)

NAME: Carbon County (007)
ENTITY TYPE: County or statistically equivalent entity
ST: Wyoming (56)

INDEX OR PARENT SHEET #: 027
INSET SHEET #: 000000

2020 COUNTY REF MAP (PARENT)

5340256007000000027000000

All legal boundaries and names are as reported through the 2020 Boundary and Annexation Survey (BAS) and Boundary Validation Program (BVP). The boundaries shown on this map are for Census Bureau statistical data collection and tabulation purposes only; their depiction and designation for statistical purposes does not constitute a determination of jurisdictional authority or rights of ownership or entitlement.

Data Source: U.S. Census Bureau's MAF/TIGER database (TAB20), November 2020
Created by Geography Division: December 09, 2020

U.S. DEPARTMENT OF COMMERCE U.S. Census Bureau

Projection: Albers Equal Area Conic
Datum: NAD 83
Spheroid: GRS 80
1st Standard Parallel: 41 39 47
2nd Standard Parallel: 44 20 14
Central Meridian: -107 33 13
Latitude of Projection's Origin: 40 59 41
False Easting: 0
False Northing: 0

0 0.8 1.6 2.4 3.2 4 Kilometers
0 0.5 1 1.5 2 2.5 Miles
The plotted map scale is 1:27,500

N W E S

Boundary and Annexation Survey (BAS) ID: 25600700000
BAS Submission Deadline: March 1, 2021

PDF versions of the BAS maps are available at:
www.census.gov/programs-surveys/bas/geographies.html

For more information, or to request additional maps, please email geo.bas@census.gov, call 1-800-972-5651, or visit www.census.gov/programs-surveys/bas.html.

United States Census Bureau

GOVERNMENTAL UNIT REFERENCE MAP (2020): Carbon County, WY

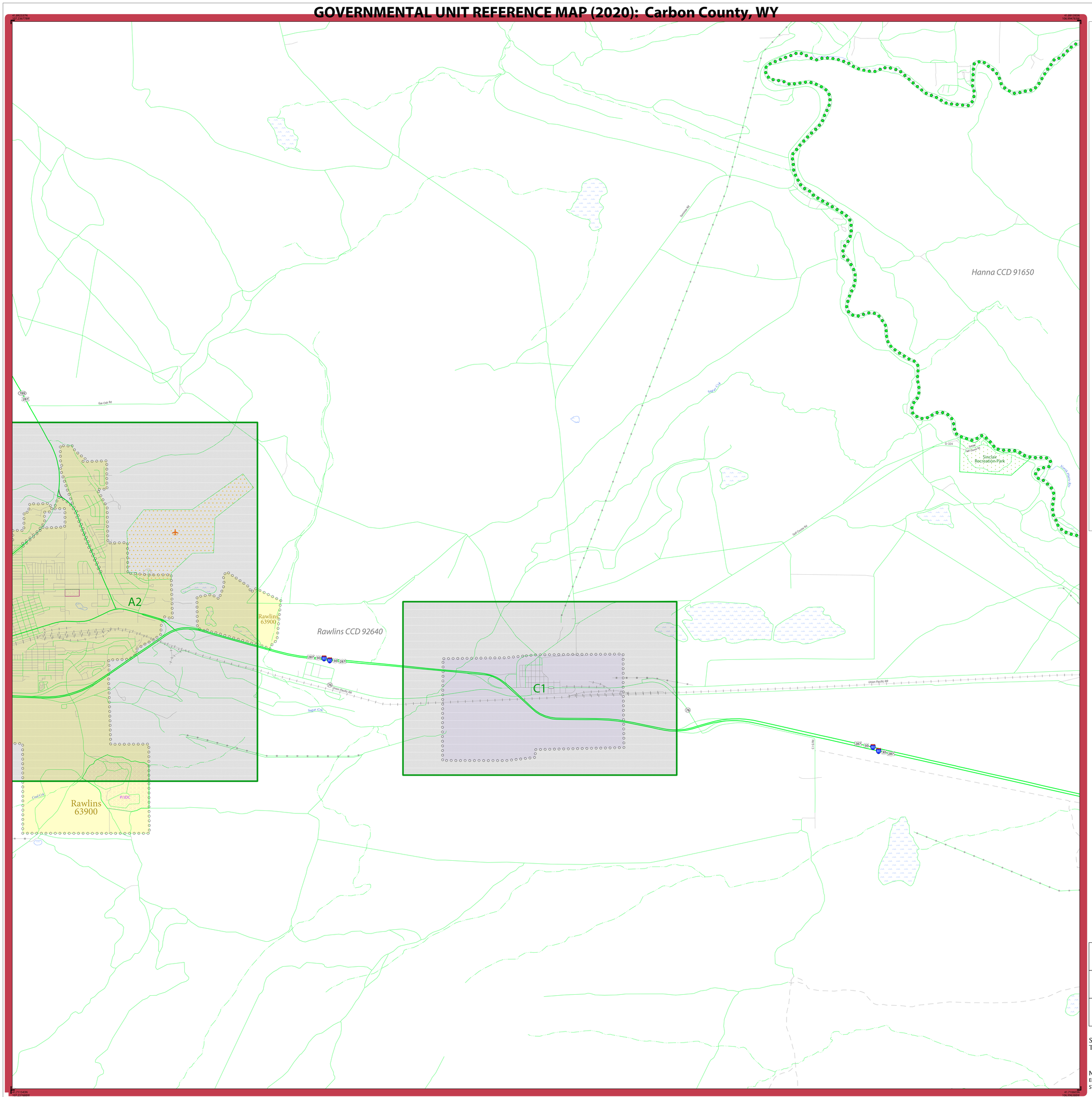

LEGEND

SYMBOL DESCRIPTION	SYMBOL	LABEL STYLE
Federal American Indian Reservation		L'ANSE RESERVATION (TA 1880)
Off-Reservation Trust Land		T1880
American Indian Tribal Subdivision		SHONTO (620)
Alaska Native Regional Corporation (ANRC)		*NANA ANRC 52120*
State (or statistically equivalent entity)		NEW YORK 36
County (or statistically equivalent entity)		ERIE 029
Minor Civil Division (MCD)[1]		Lee town 41460
Census County Division (CCD)[2]		*Jemez CCD 91650*
Consolidated City		MILFORD 47500
Incorporated Place[3]		Davis 18100
Census Designated Place (CDP)[2]		*Cochiti 16560*

DESCRIPTION	SYMBOL	DESCRIPTION	SYMBOL
Interstate	5	Water Body	*Pleasant Lake*
U.S. Highway	2	Swamp or Marsh	*Okefenokee Swamp*
State Highway	4	Glacier	*Bering Glacier*
Other Road	Marsh Ln	Airport, Airfield, or Helicopter Landing Pad	Dónard Airfield
Cul-de-sac		College or University	Coll/Univ
Circle		Military	Fort Belvoir
Geographic Offset or Corridor		Prison or Juvenile Detention Center	PJDC
4WD Trail, Stairway, Alley, Walkway, or Ferry		Cemetery	Powell Cmtry
Railroad	Southern RR	Golf Course	Pinehurst GlfCrs
Pipeline or Power Line		National Park or Forest	Yosemite NP
Ridge or Fence		Other Park	St Francis Park
Property Line or Nonvisible Boundary		Outside Subject Area	
Perennial Stream	*Tumbling Cr*	Inset Area	A1
Intermittent Stream	*Piney Cr*		
Mountain Peak or Hill	*Mt. Baker*		

Where state, county, and/or MCD/CCD boundaries coincide, the map shows the boundary symbol for only the highest-ranking of these boundaries. Where American Indian reservation and American Indian tribal subdivision boundaries coincide, the map shows only the American Indian reservation boundaries.

Entity names are followed by either their FIPS code or census code; parentheses indicate a census code.

1 'MCD" indicates a false MCD. These are for Census Bureau use only.

2 The CCD and CDP boundaries represent statistical entities only and are not updated through the BAS.

3 Incorporated place name color corresponds to the incorporated place fill color.

Due to space limitations, some road names, along with other feature and geography names on the map, may not be shown.

The Census Bureau stores primary and alternate road names, but only primary road names are used to label the roads on these maps.

Key to Adjacent Sheets

20	21	22
27	28	29
35	36	37

Sheet Location within Entity

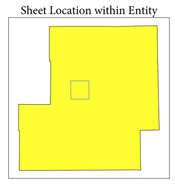

Sheet 28 of 62 PARENT sheets
Total Sheets: 70 (Index 1; Parent 62; Inset 7)

NAME: Carbon County (007)
ENTITY TYPE: County or statistically equivalent entity
ST: Wyoming (56)

INDEX OR PARENT SHEET #: 028
INSET SHEET #: 000000

2020 COUNTY REF MAP (PARENT)

5340256007000000280000

All legal boundaries and names are as reported through the 2020 Boundary and Annexation Survey (BAS) and Boundary Validation Program (BVP). The boundaries shown on this map are for Census Bureau statistical data collection and tabulation purposes only; their depiction and designation for statistical purposes does not constitute a determination of jurisdictional authority or rights of ownership or entitlement.

Data Source: U.S. Census Bureau's MAF/TIGER database (TAB20), November 2020
Created by Geography Division: December 09, 2020

U.S. DEPARTMENT OF COMMERCE U.S. Census Bureau

Projection: Albers Equal Area Conic
Datum: NAD 83
Spheroid: GRS 80
1st Standard Parallel: 41 39 47
2nd Standard Parallel: 44 20 14
Central Meridian: -107 33 13
Latitude of Projection's Origin: 40 59 41
False Easting: 0
False Northing: 0

0 0.8 1.6 2.4 3.2 4 Kilometers
0 0.5 1 1.5 2 2.5 Miles
The plotted map scale is 1:27,500

N W E S

Boundary and Annexation Survey (BAS) ID: 25600700000
BAS Submission Deadline: March 1, 2021

PDF versions of the BAS maps are available at:
www.census.gov/programs-surveys/bas/geographies.html

For more information, or to request additional maps, please email geo.bas@census.gov, call 1-800-972-5651, or visit www.census.gov/programs-surveys/bas.html.

United States Census Bureau

GOVERNMENTAL UNIT REFERENCE MAP (2020): Carbon County, WY

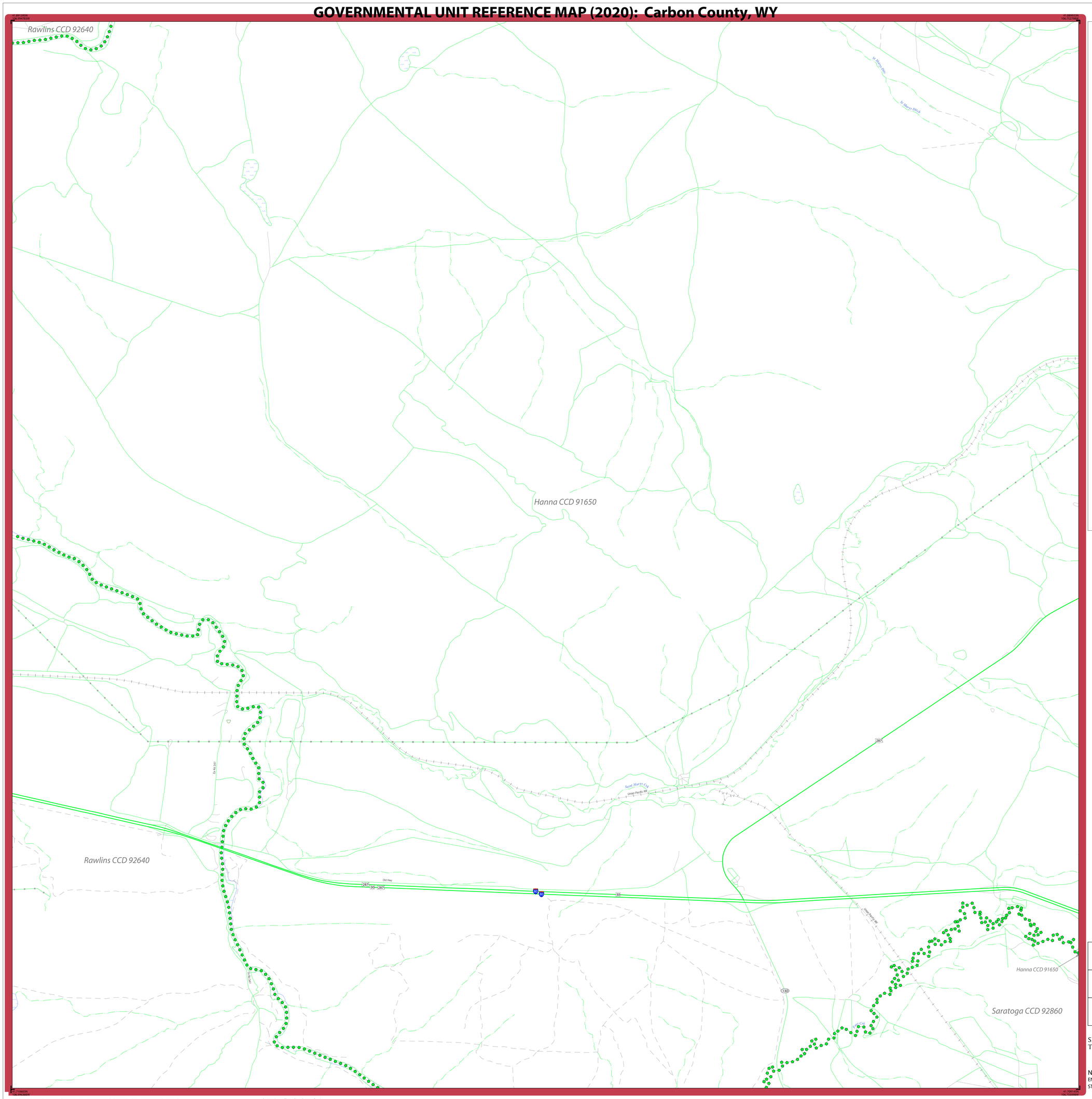

LEGEND

SYMBOL DESCRIPTION	SYMBOL	LABEL STYLE
Federal American Indian Reservation		L'ANSE RESERVATION (TA 1880)
Off-Reservation Trust Land		T1880
American Indian Tribal Subdivision		SHONTO (620)
Alaska Native Regional Corporation (ANRC)		NANA ANRC 52120
State (or statistically equivalent entity)		NEW YORK 36
County (or statistically equivalent entity)		ERIE 029
Minor Civil Division (MCD)[1]		Lee town 41460
Census County Division (CCD)[2]		Jemez CCD 91650
Consolidated City		MILFORD 47500
Incorporated Place[3]		Davis 18100
Census Designated Place (CDP)[2]		Cochiti 16560

DESCRIPTION	SYMBOL	DESCRIPTION	SYMBOL
Interstate	5	Water Body	Pleasant Lake
U.S. Highway	2	Swamp or Marsh	Okefenokee Swamp
State Highway	4	Glacier	Bering Glacier
Other Road	Marsh Ln	Airport, Airfield, or Helicopter Landing Pad	Dónärd Airfield
Cul-de-sac		College or University	Coll/Univ
Circle		Military	Fort Belvoir
Geographic Offset or Corridor		Prison or Juvenile Detention Center	P/JDC
4WD Trail, Stairway, Alley, Walkway, or Ferry		Cemetery	Powell Cmtry
Railroad	Southern RR	Golf Course	Pinehurst GlfCrs
Pipeline or Power Line		National Park or Forest	Yosemite NP
Ridge or Fence		Other Park	St Francis Park
Property Line or Nonvisible Boundary		Outside Subject Area	
Perennial Stream	Tumbling Cr	Inset Area	A1
Intermittent Stream	Piney Cr		
Mountain Peak or Hill	Mt. Baker		

Where state, county, and/or MCD/CCD boundaries coincide, the map shows the boundary symbol for only the highest-ranking of these boundaries. Where American Indian reservation and American Indian tribal subdivision boundaries coincide, the map shows only the American Indian reservation boundaries.

Entity names are followed by either their FIPS code or census code; parentheses indicate a census code.

1 'MCD*' indicates a false MCD. These are for Census Bureau use only.

2 The CCD and CDP boundaries represent statistical entities only and are not updated through the BAS.

3 Incorporated place name color corresponds to the incorporated place fill color.

Due to space limitations, some road names, along with other feature and geography names on the map, may not be shown.

The Census Bureau stores primary and alternate road names, but only primary road names are used to label the roads on these maps.

Key to Adjacent Sheets

21	22	23
28	29	30
36	37	38

Sheet Location within Entity

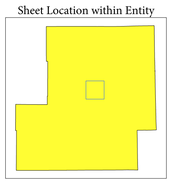

Sheet 29 of 62 PARENT sheets
Total Sheets: 70 (Index 1; Parent 62; Inset 7)

NAME: Carbon County (007)
ENTITY TYPE: County or statistically equivalent entity
ST: Wyoming (56)

INDEX OR PARENT SHEET #: 029
INSET SHEET #: 000000

2020 COUNTY REF MAP (PARENT)

5340256007000000029000000

All legal boundaries and names are as reported through the 2020 Boundary and Annexation Survey (BAS) and Boundary Validation Program (BVP). The boundaries shown on this map are for Census Bureau statistical data collection and tabulation purposes only; their depiction and designation for statistical purposes does not constitute a determination of jurisdictional authority or rights of ownership or entitlement.

Data Source: U.S. Census Bureau's MAF/TIGER database (TAB20), November 2020
Created by Geography Division: December 09, 2020

U.S. DEPARTMENT OF COMMERCE U.S. Census Bureau

Projection: Albers Equal Area Conic
Datum: NAD 83
Spheroid: GRS 80
1st Standard Parallel: 41 39 47
2nd Standard Parallel: 44 20 14
Central Meridian: -107 33 13
Latitude of Projection's Origin: 40 59 41
False Easting: 0
False Northing: 0

0 0.8 1.6 2.4 3.2 4 Kilometers
0 0.5 1 1.5 2 2.5 Miles
The plotted map scale is 1:27,500

N W E S

Boundary and Annexation Survey (BAS) ID: 25600700000
BAS Submission Deadline: March 1, 2021

PDF versions of the BAS maps are available at:
www.census.gov/programs-surveys/bas/geographies.html

For more information, or to request additional maps, please email geo.bas@census.gov, call 1-800-972-5651, or visit www.census.gov/programs-surveys/bas.html.

United States Census Bureau

GOVERNMENTAL UNIT REFERENCE MAP (2020): Carbon County, WY

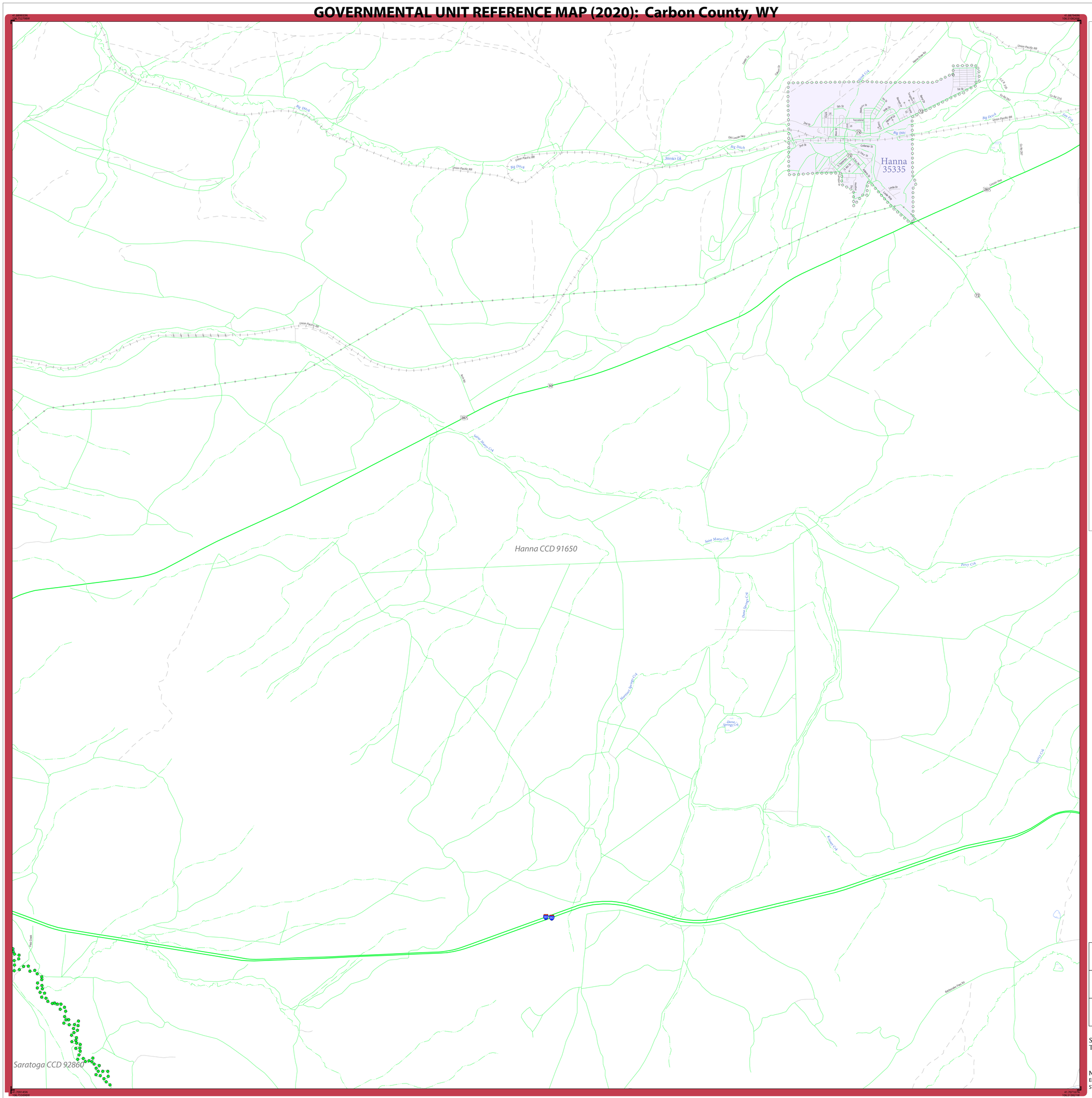
Hanna
35335
Hanna CCD 91650
Saratoga CCD 92860
Union Pacific RR
Big Ditch
Sheridan Ln
Old Lincoln Hwy
Hanna-Elmo Rd
Lincoln Hwy
Coal Creek
Saint Marys Crk
Pinto Crk
Rawlins Fldg Rd
Rock Creek
Main St
Colorado St
Cedar St
Tacoma St
Lincoln St
Harrison St
Hanna Ln
Little Dr
Lake Dr
Garden Dr
Cedar St
Ash St
Elm St
Maple St
Walnut St
Pine St
Spruce St
Willow St
Birch St
Hickory St
Poplar St
Sycamore St
Chestnut St
Walnut Ln
Pine Ln
Spruce Ln
Willow Ln
Birch Ln
Hickory Ln
Poplar Ln
Sycamore Ln
Chestnut Ln
1st St
2nd St
3rd St
4th St
5th St
6th St
7th St
8th St
9th St
10th St
11th St
12th St
13th St
14th St
15th St
16th St
17th St
18th St
19th St
20th St
21st St
22nd St
23rd St
24th St
25th St
26th St
27th St
28th St
29th St
30th St
31st St
32nd St
33rd St
34th St
35th St
36th St
37th St
38th St
39th St
40th St
41st St
42nd St
43rd St
44th St
45th St
46th St
47th St
48th St
49th St
50th St
51st St
52nd St
53rd St
54th St
55th St
56th St
57th St
58th St
59th St
60th St
61st St
62nd St
63rd St
64th St
65th St
66th St
67th St
68th St
69th St
70th St
71st St
72nd St
73rd St
74th St
75th St
76th St
77th St
78th St
79th St
80th St
81st St
82nd St
83rd St
84th St
85th St
86th St
87th St
88th St
89th St
90th St
91st St
92nd St
93rd St
94th St
95th St
96th St
97th St
98th St
99th St
100th St
101st St
102nd St
103rd St
104th St
105th St
106th St
107th St
108th St
109th St
110th St
111th St
112th St
113th St
114th St
115th St
116th St
117th St
118th St
119th St
120th St
121st St
122nd St
123rd St
124th St
125th St
126th St
127th St
128th St
129th St
130th St
131st St
132nd St
133rd St
134th St
135th St
136th St
137th St
138th St
139th St
140th St
141st St
142nd St
143rd St
144th St
145th St
146th St
147th St
148th St
149th St
150th St
151st St
152nd St
153rd St
154th St
155th St
156th St
157th St
158th St
159th St
160th St
161st St
162nd St
163rd St
164th St
165th St
166th St
167th St
168th St
169th St
170th St
171st St
172nd St
173rd St
174th St
175th St
176th St
177th St
178th St
179th St
180th St
181st St
182nd St
183rd St
184th St
185th St
186th St
187th St
188th St
189th St
190th St
191st St
192nd St
193rd St
194th St
195th St
196th St
197th St
198th St
199th St
200th St
201st St
202nd St
203rd St
204th St
205th St
206th St
207th St
208th St
209th St
210th St
211th St
212th St
213th St
214th St
215th St
216th St
217th St
218th St
219th St
220th St
221st St
222nd St
223rd St
224th St
225th St
226th St
227th St
228th St
229th St
230th St
231st St
232nd St
233rd St
234th St
235th St
236th St
237th St
238th St
239th St
240th St
241st St
242nd St
243rd St
244th St
245th St
246th St
247th St
248th St
249th St
250th St
251st St
252nd St
253rd St
254th St
255th St
256th St
257th St
258th St
259th St
260th St
261st St
262nd St
263rd St
264th St
265th St
266th St
267th St
268th St
269th St
270th St
271st St
272nd St
273rd St
274th St
275th St
276th St
277th St
278th St
279th St
280th St
281st St
282nd St
283rd St
284th St
285th St
286th St
287th St
288th St
289th St
290th St
291st St
292nd St
293rd St
294th St
295th St
296th St
297th St
298th St
299th St
300th St
301st St
302nd St
303rd St
304th St
305th St
306th St
307th St
308th St
309th St
310th St
311th St
312th St
313th St
314th St
315th St
316th St
317th St
318th St
319th St
320th St
321st St
322nd St
323rd St
324th St
325th St
326th St
327th St
328th St
329th St
330th St
331st St
332nd St
333rd St
334th St
335th St
336th St
337th St
338th St
339th St
340th St
341st St
342nd St
343rd St
344th St
345th St
346th St
347th St
348th St
349th St
350th St
351st St
352nd St
353rd St
354th St
355th St
356th St
357th St
358th St
359th St
360th St
361st St
362nd St
363rd St
364th St
365th St
366th St
367th St
368th St
369th St
370th St
371st St
372nd St
373rd St
374th St
375th St
376th St
377th St
378th St
379th St
380th St
381st St
382nd St
383rd St
384th St
385th St
386th St
387th St
388th St
389th St
390th St
391st St
392nd St
393rd St
394th St
395th St
396th St
397th St
398th St
399th St
400th St
401st St
402nd St
403rd St
404th St
405th St
406th St
407th St
408th St
409th St
410th St
411th St
412th St
413th St
414th St
415th St
416th St
417th St
418th St
419th St
420th St
421st St
422nd St
423rd St
424th St
425th St
426th St
427th St
428th St
429th St
430th St
431st St
432nd St
433rd St
434th St
435th St
436th St
437th St
438th St
439th St
440th St
441st St
442nd St
443rd St
444th St
445th St
446th St
447th St
448th St
449th St
450th St
451st St
452nd St
453rd St
454th St
455th St
456th St
457th St
458th St
459th St
460th St
461st St
462nd St
463rd St
464th St
465th St
466th St
467th St
468th St
469th St
470th St
471st St
472nd St
473rd St
474th St
475th St
476th St
477th St
478th St
479th St
480th St
481st St
482nd St
483rd St
484th St
485th St
486th St
487th St
488th St
489th St
490th St
491st St
492nd St
493rd St
494th St
495th St
496th St
497th St
498th St
499th St
500th St
501st St
502nd St
503rd St
504th St
505th St
506th St
507th St
508th St
509th St
510th St
511th St
512th St
513th St
514th St
515th St
516th St
517th St
518th St
519th St
520th St
521st St
522nd St
523rd St
524th St
525th St
526th St
527th St
528th St
529th St
530th St
531st St
532nd St
533rd St
534th St
535th St
536th St
537th St
538th St
539th St
540th St
541st St
542nd St
543rd St
544th St
545th St
546th St
547th St
548th St
549th St
550th St
551st St
552nd St
553rd St
554th St
555th St
556th St
557th St
558th St
559th St
560th St
561st St
562nd St
563rd St
564th St
565th St
566th St
567th St
568th St
569th St
570th St
571st St
572nd St
573rd St
574th St
575th St
576th St
577th St
578th St
579th St
580th St
581st St
582nd St
583rd St
584th St
585th St
586th St
587th St
588th St
589th St
590th St
591st St
592nd St
593rd St
594th St
595th St
596th St
597th St
598th St
599th St
600th St
601st St
602nd St
603rd St
604th St
605th St
606th St
607th St
608th St
609th St
610th St
611th St
612th St
613th St
614th St
615th St
616th St
617th St
618th St
619th St
620th St
621st St
622nd St
623rd St
624th St
625th St
626th St
627th St
628th St
629th St
630th St
631st St
632nd St
633rd St
634th St
635th St
636th St
637th St
638th St
639th St
640th St
641st St
642nd St
643rd St
644th St
645th St
646th St
647th St
648th St
649th St
650th St
651st St
652nd St
653rd St
654th St
655th St
656th St
657th St
658th St
659th St
660th St
661st St
662nd St
663rd St
664th St
665th St
666th St
667th St
668th St
669th St
670th St
671st St
672nd St
673rd St
674th St
675th St
676th St
677th St
678th St
679th St
680th St
681st St
682nd St
683rd St
684th St
685th St
686th St
687th St
688th St
689th St
690th St
691st St
692nd St
693rd St
694th St
695th St
696th St
697th St
698th St
699th St
700th St
701st St
702nd St
703rd St
704th St
705th St
706th St
707th St
708th St
709th St
710th St
711th St
712th St
713th St
714th St
715th St
716th St
717th St
718th St
719th St
720th St
721st St
722nd St
723rd St
724th St
725th St
726th St
727th St
728th St
729th St
730th St
731st St
732nd St
733rd St
734th St
735th St
736th St
737th St
738th St
739th St
740th St
741st St
742nd St
743rd St
744th St
745th St
746th St
747th St
748th St
749th St
750th St
751st St
752nd St
753rd St
754th St
755th St
756th St
757th St
758th St
759th St
760th St
761st St
762nd St
763rd St
764th St
765th St
766th St
767th St
768th St
769th St
770th St
771st St
772nd St
773rd St
774th St
775th St
776th St
777th St
778th St
779th St
780th St
781st St
782nd St
783rd St
784th St
785th St
786th St
787th St
788th St
789th St
790th St
791st St
792nd St
793rd St
794th St
795th St
796th St
797th St
798th St
799th St
800th St
801st St
802nd St
803rd St
804th St
805th St
806th St
807th St
808th St
809th St
810th St
811th St
812th St
813th St
814th St
815th St
816th St
817th St
818th St
819th St
820th St
821st St
822nd St
823rd St
824th St
825th St
826th St
827th St
828th St
829th St
830th St
831st St
832nd St
833rd St
834th St
835th St
836th St
837th St
838th St
839th St
840th St
841st St
842nd St
843rd St
844th St
845th St
846th St
847th St
848th St
849th St
850th St
851st St
852nd St
853rd St
854th St
855th St
856th St
857th St
858th St
859th St
860th St
861st St
862nd St
863rd St
864th St
865th St
866th St
867th St
868th St
869th St
870th St
871st St
872nd St
873rd St
874th St
875th St
876th St
877th St
878th St
879th St
880th St
881st St
882nd St
883rd St
884th St
885th St
886th St
887th St
888th St
889th St
890th St
891st St
892nd St
893rd St
894th St
895th St
896th St
897th St
898th St
899th St
900th St
901st St
902nd St
903rd St
904th St
905th St
906th St
907th St
908th St
909th St
910th St
911th St
912th St
913th St
914th St
915th St
916th St
917th St
918th St
919th St
920th St
921st St
922nd St
923rd St
924th St
925th St
926th St
927th St
928th St
929th St
930th St
931st St
932nd St
933rd St
934th St
935th St
936th St
937th St
938th St
939th St
940th St
941st St
942nd St
943rd St
944th St
945th St
946th St
947th St
948th St
949th St
950th St
951st St
952nd St
953rd St
954th St
955th St
956th St
957th St
958th St
959th St
960th St
961st St
962nd St
963rd St
964th St
965th St
966th St
967th St
968th St
969th St
970th St
971st St
972nd St
973rd St
974th St
975th St
976th St
977th St
978th St
979th St
980th St
981st St
982nd St
983rd St
984th St
985th St
986th St
987th St
988th St
989th St
990th St
991st St
992nd St
993rd St
994th St
995th St
996th St
997th St
998th St
999th St
1000th St
1001st St
1002nd St
1003rd St
1004th St
1005th St
1006th St
1007th St
1008th St
1009th St
1010th St
1011th St
1012th St
1013th St
1014th St
1015th St
1016th St
1017th St
1018th St
1019th St
1020th St
1021st St
1022nd St
1023rd St
1024th St
1025th St
1026th St
1027th St
1028th St
1029th St
1030th St
1031st St
1032nd St
1033rd St
1034th St
1035th St
1036th St
1037th St
1038th St
1039th St
1040th St
1041st St
1042nd St
1043rd St
1044th St
1045th St
1046th St
1047th St
1048th St
1049th St
1050th St
1051st St
1052nd St
1053rd St
1054th St
1055th St
1056th St
1057th St
1058th St
1059th St
1060th St
1061st St
1062nd St
1063rd St
1064th St
1065th St
1066th St
1067th St
1068th St
1069th St
1070th St
1071st St
1072nd St
1073rd St
1074th St
1075th St
1076th St
1077th St
1078th St
1079th St
1080th St
1081st St
1082nd St
1083rd St
1084th St
1085th St
1086th St
1087th St
1088th St
1089th St
1090th St
1091st St
1092nd St
1093rd St
1094th St
1095th St
1096th St
1097th St
1098th St
1099th St
1100th St
1101st St
1102nd St
1103rd St
1104th St
1105th St
1106th St
1107th St
1108th St
1109th St
1110th St
1111th St
1112th St
1113th St
1114th St
1115th St
1116th St
1117th St
1118th St
1119th St
1120th St
1121st St
1122nd St
1123rd St
1124th St
1125th St
1126th St
1127th St
1128th St
1129th St
1130th St
1131st St
1132nd St
1133rd St
1134th St
1135th St
1136th St
1137th St
1138th St
1139th St
1140th St
1141st St
1142nd St
1143rd St
1144th St
1145th St
1146th St
1147th St
1148th St
1149th St
1150th St
1151st St
1152nd St
1153rd St
1154th St
1155th St
1156th St
1157th St
1158th St
1159th St
1160th St
1161st St
1162nd St
1163rd St
1164th St
1165th St
1166th St
1167th St
1168th St
1169th St
1170th St
1171st St
1172nd St
1173rd St
1174th St
1175th St
1176th St
1177th St
1178th St
1179th St
1180th St
1181st St
1182nd St
1183rd St
1184th St
1185th St
1186th St
1187th St
1188th St
1189th St
1190th St
1191st St
1192nd St
1193rd St
1194th St
1195th St
1196th St
1197th St
1198th St
1199th St
1200th St
1201st St
1202nd St
1203rd St
1204th St
1205th St
1206th St
1207th St
1208th St
1209th St
1210th St
1211th St
1212th St
1213th St
1214th St
1215th St
1216th St
1217th St
1218th St
1219th St
1220th St
1221st St
1222nd St
1223rd St
1224th St
1225th St
1226th St
1227th St
1228th St
1229th St
1230th St
1231st St
1232nd St
1233rd St
1234th St
1235th St
1236th St
1237th St
1238th St
1239th St
1240th St
1241st St
1242nd St
1243rd St
1244th St
1245th St
1246th St
1247th St
1248th St
1249th St
1250th St
1251st St
1252nd St
1253rd St
1254th St
1255th St
1256th St
1257th St
1258th St
1259th St
1260th St
1261st St
1262nd St
1263rd St
1264th St
1265th St
1266th St
1267th St
1268th St
1269th St
1270th St
1271st St
1272nd St
1273rd St
1274th St
1275th St
1276th St
1277th St
1278th St
1279th St
1280th St
1281st St
1282nd St
1283rd St
1284th St
1285th St
1286th St
1287th St
1288th St
1289th St
1290th St
1291st St
1292nd St
1293rd St
1294th St
1295th St
1296th St
1297th St
1298th St
1299th St
1300th St
1301st St
1302nd St
1303rd St
1304th St
1305th St
1306th St
1307th St
1308th St
1309th St
1310th St
1311th St
1312th St
1313th St
1314th St
1315th St
1316th St
1317th St
1318th St
1319th St
1320th St
1321st St
1322nd St
1323rd St
1324th St
1325th St
1326th St
1327th St
1328th St
1329th St
1330th St
1331st St
1332nd St
1333rd St
1334th St
1335th St
1336th St
1337th St
1338th St
1339th St
1340th St
1341st St
1342nd St
1343rd St
1344th St
1345th St
1346th St
1347th St
1348th St
1349th St
1350th St
1351st St
1352nd St
1353rd St
1354th St
1355th St
1356th St
1357th St
1358th St
1359th St
1360th St
1361st St
1362nd St
1363rd St
1364th St
1365th St
1366th St
1367th St
1368th St
1369th St
1370th St
1371st St
1372nd St
1373rd St
1374th St
1375th St
1376th St
1377th St
1378th St
1379th St
1380th St
1381st St
1382nd St
1383rd St
1384th St
1385th St
1386th St
1387th St
1388th St
1389th St
1390th St
1391st St
1392nd St
1393rd St
1394th St
1395th St
1396th St
1397th St
1398th St
1399th St
1400th St
1401st St
1402nd St
1403rd St
1404th St
1405th St
1406th St
1407th St
1408th St
1409th St
1410th St
1411th St
1412th St
1413th St
1414th St
1415th St
1416th St
1417th St
1418th St
1419th St
1420th St
1421st St
1422nd St
1423rd St
1424th St
1425th St
1426th St
1427th St
1428th St
1429th St
1430th St
1431st St
1432nd St
1433rd St
1434th St
1435th St
1436th St
1437th St
1438th St
1439th St
1440th St
1441st St
1442nd St
1443rd St
1444th St
1445th St
1446th St
1447th St
1448th St
1449th St
1450th St
1451st St
1452nd St
1453rd St
1454th St
1455th St
1456th St
1457th St
1458th St
1459th St
1460th St
1461st St
1462nd St
1463rd St
1464th St
1465th St
1466th St
1467th St
1468th St
1469th St
1470th St
1471st St
1472nd St
1473rd St
1474th St
1475th St
1476th St
1477th St
1478th St
1479th St
1480th St
1481st St
1482nd St
1483rd St
1484th St
1485th St
1486th St
1487th St
1488th St
1489th St
1490th St
1491st St
1492nd St
1493rd St
1494th St
1495th St
1496th St
1497th St
1498th St
1499th St
1500th St
1501st St
1502nd St
1503rd St
1504th St
1505th St
1506th St
1507th St
1508th St
1509th St
1510th St
1511th St
1512th St
1513th St
1514th St
1515th St
1516th St
1517th St
1518th St
1519th St
1520th St
1521st St
1522nd St
1523rd St
1524th St
1525th St
1526th St
1527th St
1528th St
1529th St
1530th St
1531st St
1532nd St
1533rd St
1534th St
1535th St
1536th St
1537th St
1538th St
1539th St
1540th St
1541st St
1542nd St
1543rd St
1544th St
1545th St
1546th St
1547th St
1548th St
1549th St
1550th St
1551st St
1552nd St
1553rd St
1554th St
1555th St
1556th St
1557th St
1558th St
1559th St
1560th St
1561st St
1562nd St
1563rd St
1564th St
1565th St
1566th St
1567th St
1568th St
1569th St
1570th St
1571st St
1572nd St
1573rd St
1574th St
1575th St
1576th St
1577th St
1578th St
1579th St
1580th St
1581st St
1582nd St
1583rd St
1584th St
1585th St
1586th St
1587th St
1588th St
1589th St
1590th St
1591st St
1592nd St
1593rd St
1594th St
1595th St
1596th St
1597th St
1598th St
1599th St
1600th St
1601st St
1602nd St
1603rd St
1604th St
1605th St
1606th St
1607th St
1608th St
1609th St
1610th St
1611th St
1612th St
1613th St
1614th St
1615th St
1616th St
1617th St
1618th St
1619th St
1620th St
1621st St
1622nd St
1623rd St
1624th St
1625th St
1626th St
1627th St
1628th St
1629th St
1630th St
1631st St
1632nd St
1633rd St
1634th St
1635th St
1636th St
1637th St
1638th St
1639th St
1640th St
1641st St
1642nd St
1643rd St
1644th St
1645th St
1646th St
1647th St
1648th St
1649th St
1650th St
1651st St
1652nd St
1653rd St
1654th St
1655th St
1656th St
1657th St
1658th St
1659th St
1660th St
1661st St
1662nd St
1663rd St
1664th St
1665th St
1666th St
1667th St
1668th St
1669th St
1670th St
1671st St
1672nd St
1673rd St
1674th St
1675th St
1676th St
1677th St
1678th St
1679th St
1680th St
1681st St
1682nd St
1683rd St
1684th St
1685th St
1686th St
1687th St
1688th St
1689th St
1690th St
1691st St
1692nd St
1693rd St
1694th St
1695th St
1696th St
1697th St
1698th St
1699th St
1700th St
1701st St
1702nd St
1703rd St
1704th St
1705th St
1706th St
1707th St
1708th St
1709th St
1710th St
1711th St
1712th St
1713th St
1714th St
1715th St
1716th St
1717th St
1718th St
1719th St
1720th St
1721st St
1722nd St
1723rd St
1724th St
1725th St
1726th St
1727th St
1728th St
1729th St
1730th St
1731st St
1732nd St
1733rd St
1734th St
1735th St
1736th St
1737th St
1738th St
1739th St
1740th St
1741st St
1742nd St
1743rd St
1744th St
1745th St
1746th St
1747th St
1748th St
1749th St
1750th St
1751st St
1752nd St
1753rd St
1754th St
1755th St
1756th St
1757th St
1758th St
1759th St
1760th St
1761st St
1762nd St
1763rd St
1764th St
1765th St
1766th St
1767th St
1768th St
1769th St
1770th St
1771st St
1772nd St
1773rd St
1774th St
1775th St
1776th St
1777th St
1778th St
1779th St
1780th St
1781st St
1782nd St
1783rd St
1784th St
1785th St
1786th St
1787th St
1788th St
1789th St
1790th St
1791st St
1792nd St
1793rd St
1794th St
1795th St
1796th St
1797th St
1798th St
1799th St
1800th St
1801st St
1802nd St
1803rd St
1804th St
1805th St
1806th St
1807th St
1808th St
1809th St
1810th St
1811th St
1812th St
1813th St
1814th St
1815th St
1816th St
1817th St
1818th St
1819th St
1820th St
1821st St
1822nd St
1823rd St
1824th St
1825th St
1826th St
1827th St
1828th St
1829th St
1830th St
1831st St
1832nd St
1833rd St
1834th St
1835th St
1836th St
1837th St
1838th St
1839th St
1840th St
1841st St
1842nd St
1843rd St
1844th St
1845th St
1846th St
1847th St
1848th St
1849th St
1850th St
1851st St
1852nd St
1853rd St
1854th St
1855th St
1856th St
1857th St
1858th St
1859th St
1860th St
1861st St
1862nd St
1863rd St
1864th St
1865th St
1866th St
1867th St
1868th St
1869th St
1870th St
1871st St
1872nd St
1873rd St
1874th St
1875th St
1876th St
1877th St
1878th St
1879th St
1880th St
1881st St
1882nd St
1883rd St
1884th St
1885th St
1886th St
1887th St
1888th St
1889th St
1890th St
1891st St
1892nd St
1893rd St
1894th St
1895th St
1896th St
1897th St
1898th St
1899th St
1900th St
1901st St
1902nd St
1903rd St
1904th St
1905th St
1906th St
1907th St
1908th St
1909th St
1910th St
1911th St
1912th St
1913th St
1914th St
1915th St
1916th St
1917th St
1918th St
1919th St
1920th St
1921st St
1922nd St
1923rd St
1924th St
1925th St
1926th St
1927th St
1928th St
1929th St
1930th St
1931st St
1932nd St
1933rd St
1934th St
1935th St
1936th St
1937th St
1938th St
1939th St
1940th St
1941st St
1942nd St
1943rd St
1944th St
1945th St
1946th St
1947th St
1948th St
1949th St
1950th St
1951st St
1952nd St
1953rd St
1954th St
1955th St
1956th St
1957th St
1958th St
1959th St
1960th St
1961st St
1962nd St
1963rd St
1964th St
1965th St
1966th St
1967th St
1968th St
1969th St
1970th St
1971st St
1972nd St
1973rd St
1974th St
1975th St
1976th St
1977th St
1978th St
1979th St
1980th St
1981st St
1982nd St
1983rd St
1984th St
1985th St
1986th St
1987th St
1988th St
1989th St
1990th St
1991st St
1992nd St
1993rd St
1994th St
1995th St
1996th St
1997th St
1998th St
1999th St
2000th St
2001st St
2002nd St
2003rd St
2004th St
2005th St
2006th St
2007th St
2008th St
2009th St
2010th St
2011th St
2012th St
2013th St
2014th St
2015th St
2016th St
2017th St
2018th St
2019th St
2020th St
2021st St
2022nd St
2023rd St
2024th St
2025th St
2026th St
2027th St
2028th St
2029th St
2030th St
2031st St
2032nd St
2033rd St
2034th St
2035th St
2036th St
2037th St
2038th St
2039th St
2040th St
2041st St
2042nd St
2043rd St
2044th St
2045th St
2046th St
2047th St
2048th St
2049th St
2050th St
2051st St
2052nd St
2053rd St
2054th St
2055th St
2056th St
2057th St
2058th St
2059th St
2060th St
2061st St
2062nd St
2063rd St
2064th St
2065th St
2066th St
2067th St
2068th St
2069th St
2070th St
2071st St
2072nd St
2073rd St
2074th St
2075th St
2076th St
2077th St
2078th St
2079th St
2080th St
2081st St
2082nd St
2083rd St
2084th St
2085th St
2086th St
2087th St
2088th St
2089th St
2090th St
2091st St
2092nd St
2093rd St
2094th St
2095th St
2096th St
2097th St
2098th St
2099th St
2100th St
2101st St
2102nd St
2103rd St
2104th St
2105th St
2106th St
2107th St
2108th St
2109th St
2110th St
2111th St
2112th St
2113th St
2114th St
2115th St
2116th St
2117th St
2118th St
2119th St
2120th St
2121st St
2122nd St
2123rd St
2124th St
2125th St
2126th St
2127th St
2128th St
2129th St
2130th St
2131st St
2132nd St
2133rd St
2134th St
2135th St
2136th St
2137th St
2138th St
2139th St
2140th St
2141st St
2142nd St
2143rd St
2144th St
2145th St
2146th St
2147th St
2148th St
2149th St
2150th St
2151st St
2152nd St
2153rd St
2154th St
2155th St
2156th St
2157th St
2158th St
2159th St
2160th St
2161st St
2162nd St
2163rd St
2164th St
2165th St
2166th St
2167th St
2168th St
2169th St
2170th St
2171st St
2172nd St
2173rd St
2174th St
2175th St
2176th St
2177th St
2178th St
2179th St
2180th St
2181st St
2182nd St
2183rd St
2184th St
2185th St
2186th St
2187th St
2188th St
2189th St
2190th St
2191st St
2192nd St
2193rd St
2194th St
2195th St
2196th St
2197th St
2198th St
2199th St
2200th St
2201st St
2202nd St
2203rd St
2204th St
2205th St
2206th St
2207th St
2208th St
2209th St
2210th St
2211th St
2212th St
2213th St
2214th St
2215th St
2216th St
2217th St
2218th St
2219th St
2220th St
2221st St
2222nd St
2223rd St
2224th St
2225th St
2226th St
2227th St
2228th St
2229th St
2230th St
2231st St
2232nd St
2233rd St
2234th St
2235th St
2236th St
2237th St
2238th St
2239th St
2240th St
2241st St
2242nd St
2243rd St
2244th St
2245th St
2246th St
2247th St
2248th St
2249th St
2250th St
2251st St
2252nd St
2253rd St
2254th St
2255th St
2256th St
2257th St
2258th St
2259th St
2260th St
2261st St
2262nd St
2263rd St
2264th St
2265th St
2266th St
2267th St
2268th St
2269th St
2270th St
2271st St
2272nd St
2273rd St
2274th St
2275th St
2276th St
2277th St
2278th St
2279th St
2280th St
2281st St
2282nd St
2283rd St
2284th St
2285th St
2286th St
2287th St
2288th St
2289th St
2290th St
2291st St
2292nd St
2293rd St
2294th St
2295th St
2296th St
2297th St
2298th St
2299th St
2300th St
2301st St
2302nd St
2303rd St
2304th St
2305th St
2306th St
2307th St
2308th St
2309th St
2310th St
2311th St
2312th St
2313th St
2314th St
2315th St
2316th St
2317th St
2318th St
2319th St
2320th St
2321st St
2322nd St
2323rd St
2324th St
2325th St
2326th St
2327th St
2328th St
2329th St
2330th St
2331st St
2332nd St
2333rd St
2334th St
2335th St
2336th St
2337th St
2338th St
2339th St
2340th St
2341st St
2342nd St
2343rd St
2344th St
2345th St
2346th St
2347th St
2348th St
2349th St
2350th St
2351st St
2352nd St
2353rd St
2354th St
2355th St
2356th St
2357th St
2358th St
2359th St
2360th St
2361st St
2362nd St
2363rd St
2364th St
2365th St
2366th St
2367th St
2368th St
2369th St
2370th St
2371st St
2372nd St
2373rd St
2374th St
2375th St
2376th St
2377th St
2378th St
2379th St
2380th St
2381st St
2382nd St
2383rd St
2384th St
2385th St
2386th St
2387th St
2388th St
2389th St
2390th St
2391st St
2392nd St
2393rd St
2394th St
2395th St
2396th St
2397th St
2398th St
2399th St
2400th St
2401st St
2402nd St
2403rd St
2404th St
2405th St
2406th St
2407th St
2408th St
2409th St
2410th St
2411th St
2412th St
2413th St
2414th St
2415th St
2416th St
2417th St
2418th St
2419th St
2420th St
2421st St
2422nd St
2423rd St
2424th St
2425th St
2426th St
2427th St
2428th St
2429th St
2430th St
2431st St
2432nd St
2433rd St
2434th St
2435th St
2436th St
2437th St
2438th St
2439th St
2440th St
2441st St
2442nd St
2443rd St
2444th St
2445th St
2446th St
2447th St
2448th St
2449th St
2450th St
2451st St
2452nd St
2453rd St
2454th St
2455th St
2456th St
2457th St
2458th St
2459th St
2460th St
2461st St
2462nd St
2463rd St
2464th St
2465th St
2466th St
2467th St
2468th St
2469th St
2470th St
2471st St
2472nd St
2473rd St
2474th St
2475th St
2476th St
2477th St
2478th St
2479th St
2480th St
2481st St
2482nd St
2483rd St
2484th St
2485th St
2486th St
2487th St
2488th St
2489th St
2490th St
2491st St
2492nd St
2493rd St
2494th St
2495th St
2496th St
2497th St
2498th St
2499th St
2500th St
2501st St
2502nd St
2503rd St
2504th St
2505th St
2506th St
2507th St
2508th St
2509th St
2510th St
2511th St
2512th St
2513th St
2514th St
2515th St
2516th St
2517th St
2518th St
2519th St
2520th St
2521st St
2522nd St
2523rd St
2524th St
2525th St
2526th St
2527th St
2528th St
2529th St
2530th St
2531st St
2532nd St
2533rd St
2534th St
2535th St
2536th St
2537th St
2538th St
2539th St
2540th St
2541st St
2542nd St
2543rd St
2544th St
2545th St
2546th St
2547th St
2548th St
2549th St
2550th St
2551st St
2552nd St
2553rd St
2554th St
2555th St
2556th St
2557th St
2558th St
2559th St
2560th St
2561st St
2562nd St
2563rd St
2564th St
2565th St
2566th St
2567th St
2568th St
2569th St
2570th St
2571st St
2572nd St
2573rd St
2574th St
2575th St
2576th St
2577th St
2578th St
2579th St
2580th St
2581st St
2582nd St
2583rd St
2584th St
2585th St
2586th St
2587th St
2588th St
2589th St
2590th St
2591st St
2592nd St
2593rd St
2594th St
2595th St
2596th St
2597th St
2598th St
2599th St
2600th St
2601st St
2602nd St
2603rd St
2604th St
2605th St
2606th St
2607th St
2608th St
2609th St
2610th St
2611th St
2612th St
2613th St
2614th St
2615th St
2616th St
2617th St
2618th St
2619th St
2620th St
2621st St
2622nd St
2623rd St
2624th St
2625th St
2626th St
2627th St
2628th St
2629th St
2630th St
2631st St
2632nd St
2633rd St
2634th St
2635th St
2636th St
2637th St
2638th St
2639th St
2640th St
2641st St
2642nd St
2643rd St
2644th St
2645th St
2646th St
2647th St
2648th St
2649th St
2650th St
2651st St
2652nd St
2653rd St
2654th St
2655th St
2656th St
2657th St
2658th St
2659th St
2660th St
2661st St
2662nd St
2663rd St
2664th St
2665th St
2666th St
2667th St
2668th St
2669th St
2670th St
2671st St
2672nd St
2673rd St
2674th St
2675th St
2676th St
2677th St
2678th St
2679th St
2680th St
2681st St
2682nd St
2683rd St
2684th St
2685th St
2686th St
2687th St
2688th St
2689th St
2690th St
2691st St
2692nd St
2693rd St
2694th St
2695th St
2696th St
2697th St
2698th St
2699th St
2700th St
2701st St
2702nd St
2703rd St
2704th St
2705th St
2706th St
2707th St
2708th St
2709th St
2710th St
2711th St
2712th St
2713th St
2714th St
2715th St
2716th St
2717th St
2718th St
2719th St
2720th St
2721st St
2722nd St
2723rd St
2724th St
2725th St
2726th St
2727th St
2728th St
2729th St
2730th St
2731st St
2732nd St
2733rd St
2734th St
2735th St
2736th St
2737th St
2738th St
2739th St
2740th St
2741st St
2742nd St
2743rd St
2744th St
2745th St
2746th St
2747th St
2748th St
2749th St
2750th St
2751st St
2752nd St
2753rd St
2754th St
2755th St
2756th St
2757th St
2758th St
2759th St
2760th St
2761st St
2762nd St
2763rd St
2764th St
2765th St
2766th St
2767th St
2768th St
2769th St
2770th St
2771st St
2772nd St
2773rd St
2774th St
2775th St
2776th St
2777th St
2778th St
2779th St
2780th St
2781st St
2782nd St
2783rd St
2784th St
2785th St
2786th St
2787th St
2788th St
2789th St
2790th St
2791st St
2792nd St
2793rd St
2794th St
2795th St
2796th St
2797th St
2798th St
2799th St
2800th St
2801st St
2802nd St
2803rd St
2804th St
2805th St
2806th St
2807th St
2808th St
2809th St
2810th St
2811th St
2812th St
2813th St
2814th St
2815th St
2816th St
2817th St
2818th St
2819th St
2820th St
2821st St
2822nd St
2823rd St
2824th St
2825th St
2826th St
2827th St
2828th St
2829th St
2830th St
2831st St
2832nd St
2833rd St
2834th St
2835th St
2836th St
2837th St
2838th St
2839th St
2840th St
2841st St
2842nd St
2843rd St
2844th St
2845th St
2846th St
2847th St
2848th St
2849th St
2850th St
2851st St
2852nd St
2853rd St
2854th St
2855th St
2856th St
2857th St
2858th St
2859th St
2860th St
2861st St
2862nd St
2863rd St
2864th St
2865th St
2866th St
2867th St
2868th St
2869th St
2870th St
2871st St
2872nd St
2873rd St
2874th St
2875th St
2876th St
2877th St
2878th St
2879th St
2880th St
2881st St
2882nd St
2883rd St
2884th St
2885th St
2886th St
2887th St
2888th St
2889th St
2890th St
2891st St
2892nd St
2893rd St
2894th St
2895th St
2896th St
2897th St
2898th St
2899th St
2900th St
2901st St
2902nd St
2903rd St
2904th St
2905th St
2906th St
2907th St
2908th St
2909th St
2910th St
2911th St
2912th St
2913th St
2914th St
2915th St
2916th St
2917th St
2918th St
2919th St
2920th St
2921st St
2922nd St
2923rd St
2924th St
2925th St
2926th St
2927th St
2928th St
2929th St
2930th St
2931st St
2932nd St
2933rd St
2934th St
2935th St
2936th St
2937th St
2938th St
2939th St
2940th St
2941st St
2942nd St
2943rd St
2944th St
2945th St
2946th St
2947th St
2948th St
2949th St
2950th St
2951st St
2952nd St
2953rd St
2954th St
2955th St
2956th St
2957th St
2958th St
2959th St
2960th St
2961st St
2962nd St
2963rd St
2964th St
2965th St
2966th St
2967th St
2968th St
2969th St
2970th St
2971st St
2972nd St
2973rd St
2974th St
2975th St
2976th St
2977th St
2978th St
2979th St
2980th St
2981st St
2982nd St
2983rd St
2984th St
2985th St
2986th St
2987th St
2988th St
2989th St
2990th St
2991st St
2992nd St
2993rd St
2994th St
2995th St
2996th St
2997th St
2998th St
2999th St
3000th St
3001st St
3002nd St
3003rd St
3004th St
3005th St
3006th St
3007th St
3008th St
3009th St
3010th St
3011th St
3012th St
3013th St
3014th St
3015th St
3016th St
3017th St
3018th St
3019th St
3020th St
3021st St
3022nd St
3023rd St
3024th St
3025th St
3026th St
3027th St
3028th St
3029th St
3030th St
3031st St
3032nd St
3033rd St
3034th St
3035th St
3036th St
3037th St
3038th St
3039th St
3040th St
3041st St
3042nd St
3043rd St
3044th St
3045th St
3046th St
3047th St
3048th St
3049th St
3050th St
3051st St
3052nd St
3053rd St
3054th St
3055th St
3056th St
3057th St
3058th St
3059th St
3060th St
3061st St
3062nd St
3063rd St
3064th St
3065th St
3066th St
3067th St
3068th St
3069th St
3070th St
3071st St
3072nd St
3073rd St
3074th St
3075th St
3076th St
3077th St
3078th St
3079th St
3080th St
3081st St
3082nd St
3083rd St
3084th St
3085th St
3086th St
3087th St
3088th St
3089th St
3090th St
3091st St
3092nd St
3093rd St
3094th St
3095th St
3096th St
3097th St
3098th St
3099th St
3100th St
3101st St
3102nd St
3103rd St
3104th St
3105th St
3106th St
3107th St
3108th St
3109th St
3110th St
3111th St
3112th St
3113th St
3114th St
3115th St
3116th St
3117th St
3118th St
3119th St
3120th St
3121st St
3122nd St
3123rd St
3124th St
3125th St
3126th St
3127th St
3128th St
3129th St
3130th St
3131st St
3132nd St
3133rd St
3134th St
3135th St
3136th St
3137th St
3138th St
3139th St
3140th St
3141st St
3142nd St
3143rd St
3144th St
3145th St
3146th St
3147th St
3148th St
3149th St
3150th St
3151st St
3152nd St
3153rd St
3154th St
3155th St
3156th St
3157th St
3158th St
3159th St
3160th St
3161st St
3162nd St
3163rd St
3164th St
3165th St
3166th St
3167th St
3168th St
3169th St
3170th St
3171st St
3172nd St
3173rd St
3174th St
3175th St
3176th St
3177th St
3178th St
3179th St
3180th St
3181st St
3182nd St
3183rd St
3184th St
3185th St
3186th St
3187th St
3188th St
3189th St
3190th St
3191st St
3192nd St
3193rd St
3

GOVERNMENTAL UNIT REFERENCE MAP (2020): Carbon County, WY

LEGEND

SYMBOL DESCRIPTION	SYMBOL	LABEL STYLE
Federal American Indian Reservation		L'ANSE RESERVATION (TA 1880)
Off-Reservation Trust Land		T1880
American Indian Tribal Subdivision		SHONTO (620)
Alaska Native Regional Corporation (ANRC)		*NANA ANRC 52120*
State (or statistically equivalent entity)		NEW YORK 36
County (or statistically equivalent entity)		ERIE 029
Minor Civil Division (MCD)[1]		Lee town 41460
Census County Division (CCD)[2]		*Jemez CCD 91650*
Consolidated City		MILFORD 47500
Incorporated Place[3]		Davis 18100
Census Designated Place (CDP)[2]		*Cochiti 16560*

DESCRIPTION	SYMBOL
Interstate	5
U.S. Highway	2
State Highway	4
Other Road	Marsh Ln
Cul-de-sac	
Circle	
Geographic Offset or Corridor	
4WD Trail, Stairway, Alley, Walkway, or Ferry	
Railroad	Southern RR
Pipeline or Power Line	
Ridge or Fence	
Property Line or Nonvisible Boundary	
Perennial Stream	Tumbling Cr
Intermittent Stream	Piney Cr
Mountain Peak or Hill	Mt. Baker

DESCRIPTION	SYMBOL
Water Body	Pleasant Lake
Swamp or Marsh	Okefenokee Swamp
Glacier	Bering Glacier
Airport, Airfield, or Helicopter Landing Pad	Dónard Airfield
College or University	Coll/Univ
Military	Fort Belvoir
Prison or Juvenile Detention Center	P/JDC
Cemetery	Powell Cmtry
Golf Course	Pinehurst GlfCrs
National Park or Forest	Yosemite NP
Other Park	St Francis Park
Outside Subject Area	
Inset Area	A1

Where state, county, and/or MCD/CCD boundaries coincide, the map shows the boundary symbol for only the highest-ranking of these boundaries. Where American Indian reservation and American Indian tribal subdivision boundaries coincide, the map shows only the American Indian reservation boundaries.

Entity names are followed by either their FIPS code or census code; parentheses indicate a census code.

1 'MCD*' indicates a false MCD. These are for Census Bureau use only.

2 The CCD and CDP boundaries represent statistical entities only and are not updated through the BAS.

3 Incorporated place name color corresponds to the incorporated place fill color.

Due to space limitations, some road names, along with other feature and geography names on the map, may not be shown.

The Census Bureau stores primary and alternate road names, but only primary road names are used to label the roads on these maps.

Key to Adjacent Sheets

23	24	25
30	31	32
38	39	40

Sheet Location within Entity

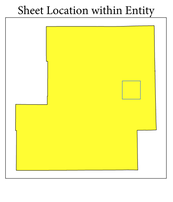

Sheet 31 of 62 PARENT sheets
Total Sheets: 70 (Index 1; Parent 62; Inset 7)

NAME: Carbon County (007)
ENTITY TYPE: County or statistically equivalent entity
ST: Wyoming (56)

INDEX OR PARENT SHEET #: 031
INSET SHEET #: 000000

2020 COUNTY REF MAP (PARENT)

5340256007000000031000000

All legal boundaries and names are as reported through the 2020 Boundary and Annexation Survey (BAS) and Boundary Validation Program (BVP). The boundaries shown on this map are for Census Bureau statistical data collection and tabulation purposes only; their depiction and designation for statistical purposes does not constitute a determination of jurisdictional authority or rights of ownership or entitlement.

Data Source: U.S. Census Bureau's MAF/TIGER database (TAB20), November 2020
Created by Geography Division: December 09, 2020

U.S. DEPARTMENT OF COMMERCE U.S. Census Bureau

Projection: Albers Equal Area Conic
Datum: NAD 83
Spheroid: GRS 80
1st Standard Parallel: 41 39 47
2nd Standard Parallel: 44 20 14
Central Meridian: -107 33 13
Latitude of Projection's Origin: 40 59 41
False Easting: 0
False Northing: 0

0 0.8 1.6 2.4 3.2 4 Kilometers
0 0.5 1 1.5 2 2.5 Miles
The plotted map scale is 1:27,500

N W E S

Boundary and Annexation Survey (BAS) ID: 25600700000
BAS Submission Deadline: March 1, 2021

PDF versions of the BAS maps are available at:
www.census.gov/programs-surveys/bas/geographies.html

For more information, or to request additional maps, please email geo.bas@census.gov, call 1-800-972-5651, or visit www.census.gov/programs-surveys/bas.html.

GOVERNMENTAL UNIT REFERENCE MAP (2020): Carbon County, WY



LEGEND

SYMBOL DESCRIPTION	SYMBOL	LABEL STYLE
Federal American Indian Reservation		L'ANSE RESERVATION (TA 1880)
Off-Reservation Trust Land		T1880
American Indian Tribal Subdivision		SHONTO (620)
Alaska Native Regional Corporation (ANRC)		NANA ANRC 52120
State (or statistically equivalent entity)		NEW YORK 36
County (or statistically equivalent entity)		ERIE 029
Minor Civil Division (MCD)[1]		Lee town 41460
Census County Division (CCD)[2]		Jemez CCD 91650
Consolidated City		MILFORD 47500
Incorporated Place[3]		Davis 18100
Census Designated Place (CDP)[2]		Cochiti 16560

DESCRIPTION	SYMBOL	DESCRIPTION	SYMBOL
Interstate	5	Water Body	Pleasant Lake
U.S. Highway	2	Swamp or Marsh	Okefenokee Swamp
State Highway	4	Glacier	Bering Glacier
Other Road	Marsh Ln	Airport, Airfield, or Helicopter Landing Pad	Dönärd Airfield
Cul-de-sac		College or University	Coll/Univ
Circle		Military	Fort Belvoir
Geographic Offset or Corridor		Prison or Juvenile Detention Center	P/JDC
4WD Trail, Stairway, Alley, Walkway, or Ferry		Cemetery	Powell Cmtry
Railroad	Southern RR	Golf Course	Pinehurst GlfCrs
Pipeline or Power Line		National Park or Forest	Yosemite NP
Ridge or Fence		Other Park	St Francis Park
Property Line or Nonvisible Boundary		Outside Subject Area	
Perennial Stream	Tumbling Cr	Inset Area	A1
Intermittent Stream	Piney Cr		
Mountain Peak or Hill	Mt. Baker		

Where state, county, and/or MCD/CCD boundaries coincide, the map shows the boundary symbol for only the highest-ranking of these boundaries. Where American Indian reservation and American Indian tribal subdivision boundaries coincide, the map shows only the American Indian reservation boundaries.

Entity names are followed by either their FIPS code or census code; parentheses indicate a census code.

1 'MCD*' indicates a false MCD. These are for Census Bureau use only.

2 The CCD and CDP boundaries represent statistical entities only and are not updated through the BAS.

3 Incorporated place name color corresponds to the incorporated place fill color.

Due to space limitations, some road names, along with other feature and geography names on the map, may not be shown.

The Census Bureau stores primary and alternate road names, but only primary road names are used to label the roads on these maps.

Key to Adjacent Sheets

24	25	
31	32	
39	40	

Sheet Location within Entity

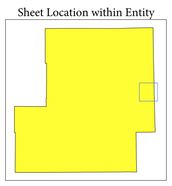

Sheet 32 of 62 PARENT sheets
Total Sheets: 70 (Index 1; Parent 62; Inset 7)

NAME: Carbon County (007)
ENTITY TYPE: County or statistically equivalent entity
ST: Wyoming (56)

INDEX OR PARENT SHEET #: 032
INSET SHEET #: 000000

2020 COUNTY REF MAP (PARENT)

5340256007000003200000 0

All legal boundaries and names are as reported through the 2020 Boundary and Annexation Survey (BAS) and Boundary Validation Program (BVP). The boundaries shown on this map are for Census Bureau statistical data collection and tabulation purposes only; their depiction and designation for statistical purposes does not constitute a determination of jurisdictional authority or rights of ownership or entitlement.

Data Source: U.S. Census Bureau's MAF/TIGER database (TAB20), November 2020
Created by Geography Division: December 09, 2020

U.S. DEPARTMENT OF COMMERCE U.S. Census Bureau

Projection: Albers Equal Area Conic
Datum: NAD 83
Spheroid: GRS 80
1st Standard Parallel: 41 39 47
2nd Standard Parallel: 44 20 14
Central Meridian: -107 33 13
Latitude of Projection's Origin: 40 59 41
False Easting: 0
False Northing: 0

0 0.8 1.6 2.4 3.2 4 Kilometers
0 0.5 1 1.5 2 2.5 Miles
The plotted map scale is 1:27,500

N W E S

Boundary and Annexation Survey (BAS) ID: 25600700000
BAS Submission Deadline: March 1, 2021

PDF versions of the BAS maps are available at:
www.census.gov/programs-surveys/bas/geographies.html

For more information, or to request additional maps, please email geo.bas@census.gov, call 1-800-972-5651, or visit www.census.gov/programs-surveys/bas.html.

GOVERNMENTAL UNIT REFERENCE MAP (2020): Carbon County, WY



LEGEND

SYMBOL DESCRIPTION	SYMBOL	LABEL STYLE
Federal American Indian Reservation		L'ANSE RESERVATION (TA 1880)
Off-Reservation Trust Land		T1880
American Indian Tribal Subdivision		SHONTO (620)
Alaska Native Regional Corporation (ANRC)		*NANA ANRC 52120*
State (or statistically equivalent entity)		NEW YORK 36
County (or statistically equivalent entity)		ERIE 029
Minor Civil Division (MCD)[1]		Lee town 41460
Census County Division (CCD)[2]		*Jemez CCD 91650*
Consolidated City		MILFORD 47500
Incorporated Place[3]		Davis 18100
Census Designated Place (CDP)[2]		*Cochiti 16560*

DESCRIPTION	SYMBOL	DESCRIPTION	SYMBOL
Interstate	5	Water Body	*Pleasant Lake*
U.S. Highway	2	Swamp or Marsh	*Okefenokee Swamp*
State Highway	4	Glacier	*Bering Glacier*
Other Road	Marsh Ln	Airport, Airfield, or Helicopter Landing Pad	Dönärd Airfield
Cul-de-sac		College or University	Coll/Univ
Circle		Military	Fort Belvoir
Geographic Offset or Corridor		Prison or Juvenile Detention Center	P/JDC
4WD Trail, Stairway, Alley, Walkway, or Ferry		Cemetery	Powell Cmtry
Railroad	Southern RR	Golf Course	Pinehurst GlfCrs
Pipeline or Power Line		National Park or Forest	Yosemite NP
Ridge or Fence		Other Park	St Francis Park
Property Line or Nonvisible Boundary		Outside Subject Area	
Perennial Stream	*Tumbling Cr*	Inset Area	A1
Intermittent Stream	*Piney Cr*		
Mountain Peak or Hill	*Mt. Baker*		

Where state, county, and/or MCD/CCD boundaries coincide, the map shows the boundary symbol for only the highest-ranking of these boundaries. Where American Indian reservation and American Indian tribal subdivision boundaries coincide, the map shows only the American Indian reservation boundaries.

Entity names are followed by either their FIPS code or census code; parentheses indicate a census code.

1 'MCD*' indicates a false MCD. These are for Census Bureau use only.

2 The CCD and CDP boundaries represent statistical entities only and are not updated through the BAS.

3 Incorporated place name color corresponds to the incorporated place fill color.

Due to space limitations, some road names, along with other feature and geography names on the map, may not be shown.

The Census Bureau stores primary and alternate road names, but only primary road names are used to label the roads on these maps.

Key to Adjacent Sheets

		26
	33	34
	41	42

Sheet Location within Entity

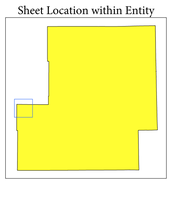

Sheet 33 of 62 PARENT sheets
Total Sheets: 70 (Index 1; Parent 62; Inset 7)

NAME: Carbon County (007)
ENTITY TYPE: County or statistically equivalent entity
ST: Wyoming (56)

INDEX OR PARENT SHEET #: 033
INSET SHEET #: 000000

2020 COUNTY REF MAP (PARENT)

5340256007000000033000000

All legal boundaries and names are as reported through the 2020 Boundary and Annexation Survey (BAS) and Boundary Validation Program (BVP). The boundaries shown on this map are for Census Bureau statistical data collection and tabulation purposes only; their depiction and designation for statistical purposes does not constitute a determination of jurisdictional authority or rights of ownership or entitlement.

Data Source: U.S. Census Bureau's MAF/TIGER database (TAB20), November 2020
Created by Geography Division: December 09, 2020

U.S. DEPARTMENT OF COMMERCE U.S. Census Bureau

Projection: Albers Equal Area Conic
Datum: NAD 83
Spheroid: GRS 80
1st Standard Parallel: 41 39 47
2nd Standard Parallel: 44 20 14
Central Meridian: -107 33 13
Latitude of Projection's Origin: 40 59 41
False Easting: 0
False Northing: 0

0 0.8 1.6 2.4 3.2 4 Kilometers
0 0.5 1 1.5 2 2.5 Miles
The plotted map scale is 1:27,500

N W E S

Boundary and Annexation Survey (BAS) ID: 25600700000
BAS Submission Deadline: March 1, 2021

PDF versions of the BAS maps are available at:
www.census.gov/programs-surveys/bas/geographies.html

For more information, or to request additional maps, please email geo.bas@census.gov, call 1-800-972-5651, or visit www.census.gov/programs-surveys/bas.html.

United States Census Bureau

GOVERNMENTAL UNIT REFERENCE MAP (2020): Carbon County, WY

LEGEND

SYMBOL DESCRIPTION	SYMBOL	LABEL STYLE
Federal American Indian Reservation		L'ANSE RESERVATION (TA 1880)
Off-Reservation Trust Land		T1880
American Indian Tribal Subdivision		SHONTO (620)
Alaska Native Regional Corporation (ANRC)		*NANA ANRC 52120*
State (or statistically equivalent entity)		NEW YORK 36
County (or statistically equivalent entity)		ERIE 029
Minor Civil Division (MCD)[1]		Lee town 41460
Census County Division (CCD)[2]		*Jemez CCD 91650*
Consolidated City		MILFORD 47500
Incorporated Place[3]		Davis 18100
Census Designated Place (CDP)[2]		*Cochiti 16560*

DESCRIPTION	SYMBOL	DESCRIPTION	SYMBOL
Interstate	5	Water Body	*Pleasant Lake*
U.S. Highway	2	Swamp or Marsh	*Okefenokee Swamp*
State Highway	4	Glacier	*Bering Glacier*
Other Road	Marsh Ln	Airport, Airfield, or Helicopter Landing Pad	Dönärd Airfield
Cul-de-sac		College or University	Coll/Univ
Circle		Military	Fort Belvoir
Geographic Offset or Corridor		Prison or Juvenile Detention Center	P/JDC
4WD Trail, Stairway, Alley, Walkway, or Ferry		Cemetery	Powell Cmtry
Railroad	Southern RR	Golf Course	Pinehurst GlfCrs
Pipeline or Power Line		National Park or Forest	Yosemite NP
Ridge or Fence		Other Park	St Francis Park
Property Line or Nonvisible Boundary		Outside Subject Area	
Perennial Stream	*Tumbling Cr*	Inset Area	A1
Intermittent Stream	*Piney Cr*		
Mountain Peak or Hill	*Mt. Baker*		

Where state, county, and/or MCD/CCD boundaries coincide, the map shows the boundary symbol for only the highest-ranking of these boundaries. Where American Indian reservation and American Indian tribal subdivision boundaries coincide, the map shows only the American Indian reservation boundaries.

Entity names are followed by either their FIPS code or census code; parentheses indicate a census code.

1 'MCD*' indicates a false MCD. These are for Census Bureau use only.

2 The CCD and CDP boundaries represent statistical entities only and are not updated through the BAS.

3 Incorporated place name color corresponds to the incorporated place fill color.

Due to space limitations, some road names, along with other feature and geography names on the map, may not be shown.

The Census Bureau stores primary and alternate road names, but only primary road names are used to label the roads on these maps.

Key to Adjacent Sheets

	26	27
33	34	35
41	42	43

Sheet Location within Entity

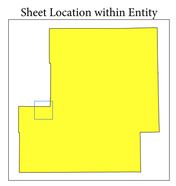

Sheet 34 of 62 PARENT sheets
Total Sheets: 70 (Index 1; Parent 62; Inset 7)

NAME: Carbon County (007)
ENTITY TYPE: County or statistically equivalent entity
ST: Wyoming (56)

INDEX OR PARENT SHEET #: 034
INSET SHEET #: 000000

2020 COUNTY REF MAP (PARENT)

53402560070000003400000 0

All legal boundaries and names are as reported through the 2020 Boundary and Annexation Survey (BAS) and Boundary Validation Program (BVP). The boundaries shown on this map are for Census Bureau statistical data collection and tabulation purposes only; their depiction and designation for statistical purposes does not constitute a determination of jurisdictional authority or rights of ownership or entitlement.

Data Source: U.S. Census Bureau's MAF/TIGER database (TAB20), November 2020
Created by Geography Division: December 09, 2020

U.S. DEPARTMENT OF COMMERCE U.S. Census Bureau

Projection: Albers Equal Area Conic
Datum: NAD 83
Spheroid: GRS 80
1st Standard Parallel: 41 39 47
2nd Standard Parallel: 44 20 14
Central Meridian: -107 33 13
Latitude of Projection's Origin: 40 59 41
False Easting: 0
False Northing: 0

0 0.8 1.6 2.4 3.2 4 Kilometers
0 0.5 1 1.5 2 2.5 Miles
The plotted map scale is 1:27,500

N W E S

Boundary and Annexation Survey (BAS) ID: 25600700000
BAS Submission Deadline: March 1, 2021

PDF versions of the BAS maps are available at:
www.census.gov/programs-surveys/bas/geographies.html

For more information, or to request additional maps, please email geo.bas@census.gov, call 1-800-972-5651, or visit www.census.gov/programs-surveys/bas.html.

United States Census Bureau

GOVERNMENTAL UNIT REFERENCE MAP (2020): Carbon County, WY

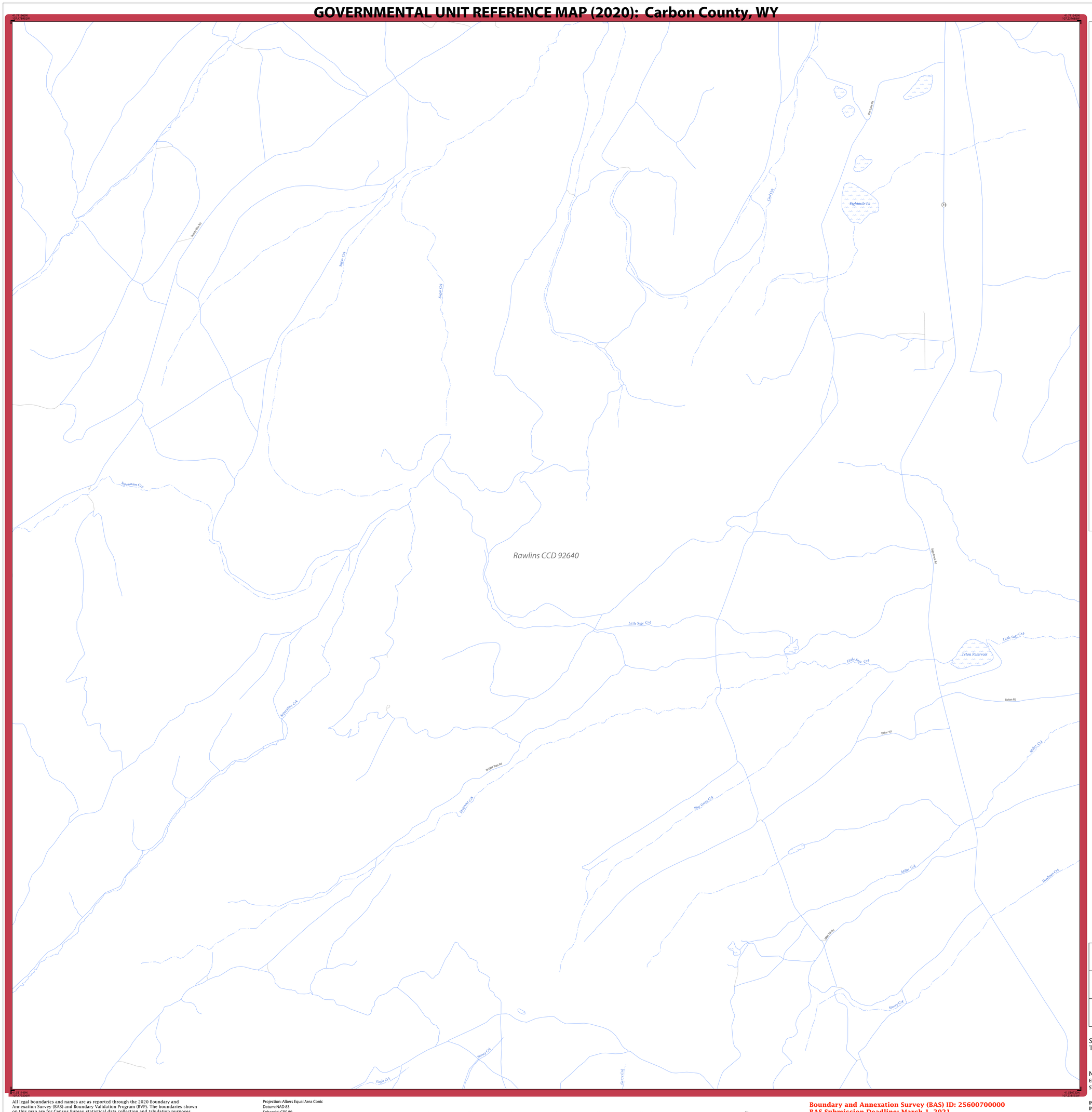

LEGEND

SYMBOL DESCRIPTION	SYMBOL	LABEL STYLE
Federal American Indian Reservation		L'ANSE RESERVATION (TA 1880)
Off-Reservation Trust Land		T1880
American Indian Tribal Subdivision		SHONTO (620)
Alaska Native Regional Corporation (ANRC)		NANA ANRC 52120
State (or statistically equivalent entity)		NEW YORK 36
County (or statistically equivalent entity)		ERIE 029
Minor Civil Division (MCD)[1]		Lee town 41460
Census County Division (CCD)[2]		Jemez CCD 91650
Consolidated City		MILFORD 47500
Incorporated Place[3]		Davis 18100
Census Designated Place (CDP)[2]		Cochiti 16560

DESCRIPTION	SYMBOL
Interstate	5
U.S. Highway	2
State Highway	4
Other Road	Marsh Ln
Cul-de-sac	
Circle	
Geographic Offset or Corridor	
4WD Trail, Stairway, Alley, Walkway, or Ferry	
Railroad	Southern RR
Pipeline or Power Line	
Ridge or Fence	
Property Line or Nonvisible Boundary	
Perennial Stream	Tumbling Cr
Intermittent Stream	Piney Cr
Mountain Peak or Hill	Mt. Baker

DESCRIPTION	SYMBOL
Water Body	Pleasant Lake
Swamp or Marsh	Okefenokee Swamp
Glacier	Bering Glacier
Airport, Airfield, or Helicopter Landing Pad	Dónärd Airfield
College or University	Coll/Univ
Military	Fort Belvoir
Prison or Juvenile Detention Center	P/JDC
Cemetery	Powell Cmtry
Golf Course	Pinehurst GlfCrs
National Park or Forest	Yosemite NP
Other Park	St Francis Park
Outside Subject Area	
Inset Area	A1

Where state, county, and/or MCD/CCD boundaries coincide, the map shows the boundary symbol for only the highest-ranking of these boundaries. Where American Indian reservation and American Indian tribal subdivision boundaries coincide, the map shows only the American Indian reservation boundaries.

Entity names are followed by either their FIPS code or census code; parentheses indicate a census code.

1 'MCD*' indicates a false MCD. These are for Census Bureau use only.

2 The CCD and CDP boundaries represent statistical entities only and are not updated through the BAS.

3 Incorporated place name color corresponds to the incorporated place fill color.

Due to space limitations, some road names, along with other feature and geography names on the map, may not be shown.

The Census Bureau stores primary and alternate road names, but only primary road names are used to label the roads on these maps.

Key to Adjacent Sheets

26	27	28
34	35	36
42	43	44

Sheet Location within Entity

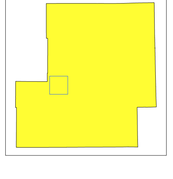

Sheet 35 of 62 PARENT sheets
Total Sheets: 70 (Index 1; Parent 62; Inset 7)

NAME: Carbon County (007)
ENTITY TYPE: County or statistically equivalent entity
ST: Wyoming (56)

INDEX OR PARENT SHEET #: 035
INSET SHEET #: 000000

2020 COUNTY REF MAP (PARENT)

5340256007000000035000000

All legal boundaries and names are as reported through the 2020 Boundary and Annexation Survey (BAS) and Boundary Validation Program (BVP). The boundaries shown on this map are for Census Bureau statistical data collection and tabulation purposes only; their depiction and designation for statistical purposes does not constitute a determination of jurisdictional authority or rights of ownership or entitlement.

Data Source: U.S. Census Bureau's MAF/TIGER database (TAB20), November 2020
Created by Geography Division: December 09, 2020

U.S. DEPARTMENT OF COMMERCE U.S. Census Bureau

Projection: Albers Equal Area Conic
Datum: NAD 83
Spheroid: GRS 80
1st Standard Parallel: 41 39 47
2nd Standard Parallel: 44 20 14
Central Meridian: -107 33 13
Latitude of Projection's Origin: 40 59 41
False Easting: 0
False Northing: 0

0 0.8 1.6 2.4 3.2 4 Kilometers
0 0.5 1 1.5 2 2.5 Miles
The plotted map scale is 1:27,500

N W E S

Boundary and Annexation Survey (BAS) ID: 25600700000
BAS Submission Deadline: March 1, 2021

PDF versions of the BAS maps are available at:
www.census.gov/programs-surveys/bas/geographies.html

For more information, or to request additional maps, please email geo.bas@census.gov, call 1-800-972-5651, or visit www.census.gov/programs-surveys/bas.html.

GOVERNMENTAL UNIT REFERENCE MAP (2020): Carbon County, WY

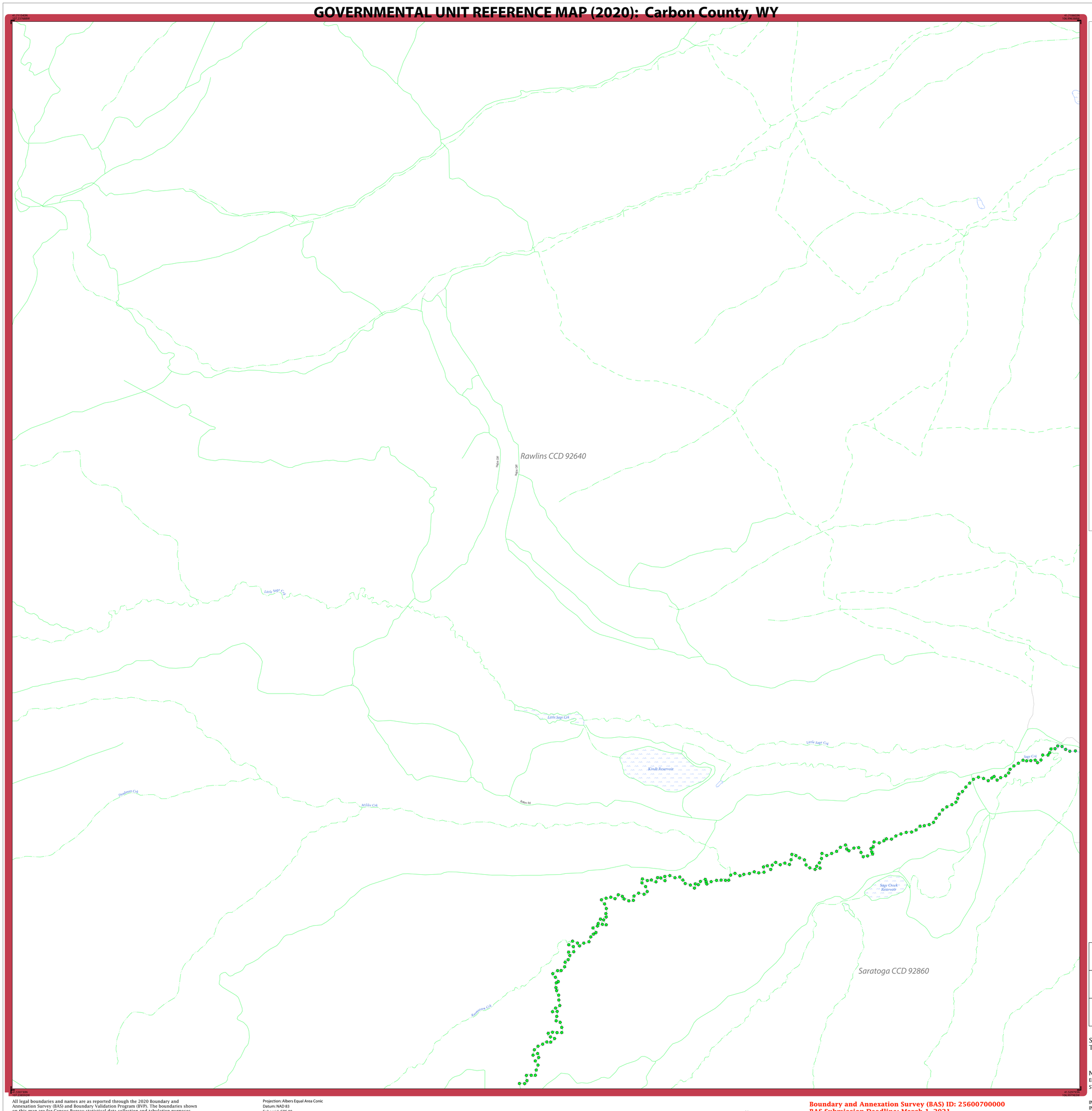

LEGEND

SYMBOL DESCRIPTION	SYMBOL	LABEL STYLE
Federal American Indian Reservation		L'ANSE RESERVATION (TA 1880)
Off-Reservation Trust Land		T1880
American Indian Tribal Subdivision		SHONTO (620)
Alaska Native Regional Corporation (ANRC)		NANA ANRC 52120
State (or statistically equivalent entity)		NEW YORK 36
County (or statistically equivalent entity)		ERIE 029
Minor Civil Division (MCD)[1]		Lee town 41460
Census County Division (CCD)[2]		Jemez CCD 91650
Consolidated City		MILFORD 47500
Incorporated Place[3]		Davis 18100
Census Designated Place (CDP)[2]		Cochiti 16560

DESCRIPTION	SYMBOL	DESCRIPTION	SYMBOL
Interstate	5	Water Body	Pleasant Lake
U.S. Highway	2	Swamp or Marsh	Okefenokee Swamp
State Highway	4	Glacier	Bering Glacier
Other Road	Marsh Ln	Airport, Airfield, or Helicopter Landing Pad	Donald Airfield
Cul-de-sac		College or University	Coll/Univ
Circle		Military	Fort Belvoir
Geographic Offset or Corridor		Prison or Juvenile Detention Center	P/JDC
4WD Trail, Stairway, Alley, Walkway, or Ferry		Cemetery	Powell Cmtry
Railroad	Southern RR	Golf Course	Pinehurst GlfCrs
Pipeline or Power Line		National Park or Forest	Yosemite NP
Ridge or Fence		Other Park	St Francis Park
Property Line or Nonvisible Boundary		Outside Subject Area	
Perennial Stream	Tumbling Cr	Inset Area	A1
Intermittent Stream	Piney Cr		
Mountain Peak or Hill	Mt. Baker		

Where state, county, and/or MCD/CCD boundaries coincide, the map shows the boundary symbol for only the highest-ranking of these boundaries. Where American Indian reservation and American Indian tribal subdivision boundaries coincide, the map shows only the American Indian reservation boundaries.

Entity names are followed by either their FIPS code or census code; parentheses indicate a census code.

1 'MCD*' indicates a false MCD. These are for Census Bureau use only.

2 The CCD and CDP boundaries represent statistical entities only and are not updated through the BAS.

3 Incorporated place name color corresponds to the incorporated place fill color.

Due to space limitations, some road names, along with other feature and geography names on the map, may not be shown.

The Census Bureau stores primary and alternate road names, but only primary road names are used to label the roads on these maps.

Key to Adjacent Sheets

27	28	29
35	36	37
43	44	45

Sheet Location within Entity

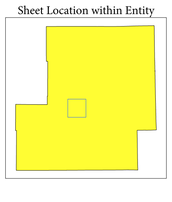

Sheet 36 of 62 PARENT sheets
Total Sheets: 70 (Index 1; Parent 62; Inset 7)

NAME: Carbon County (007)
ENTITY TYPE: County or statistically equivalent entity
ST: Wyoming (56)

INDEX OR PARENT SHEET #: 036
INSET SHEET #: 000000

2020 COUNTY REF MAP (PARENT)

5340256007000000036000000

All legal boundaries and names are as reported through the 2020 Boundary and Annexation Survey (BAS) and Boundary Validation Program (BVP). The boundaries shown on this map are for Census Bureau statistical data collection and tabulation purposes only; their depiction and designation for statistical purposes does not constitute a determination of jurisdictional authority or rights of ownership or entitlement.

Data Source: U.S. Census Bureau's MAF/TIGER database (TAB20), November 2020
Created by Geography Division: December 09, 2020

U.S. DEPARTMENT OF COMMERCE U.S. Census Bureau

Projection: Albers Equal Area Conic
Datum: NAD 83
Spheroid: GRS 80
1st Standard Parallel: 41 39 47
2nd Standard Parallel: 44 20 14
Central Meridian:- 107 33 13
Latitude of Projection's Origin: 40 59 41
False Easting: 0
False Northing: 0

0 0.8 1.6 2.4 3.2 4 Kilometers
0 0.5 1 1.5 2 2.5 Miles
The plotted map scale is 1:27,500

N W E S

Boundary and Annexation Survey (BAS) ID: 25600700000
BAS Submission Deadline: March 1, 2021

PDF versions of the BAS maps are available at:
www.census.gov/programs-surveys/bas/geographies.html

For more information, or to request additional maps, please email geo.bas@census.gov, call 1-800-972-5651, or visit www.census.gov/programs-surveys/bas.html.

United States Census Bureau

GOVERNMENTAL UNIT REFERENCE MAP (2020): Carbon County, WY

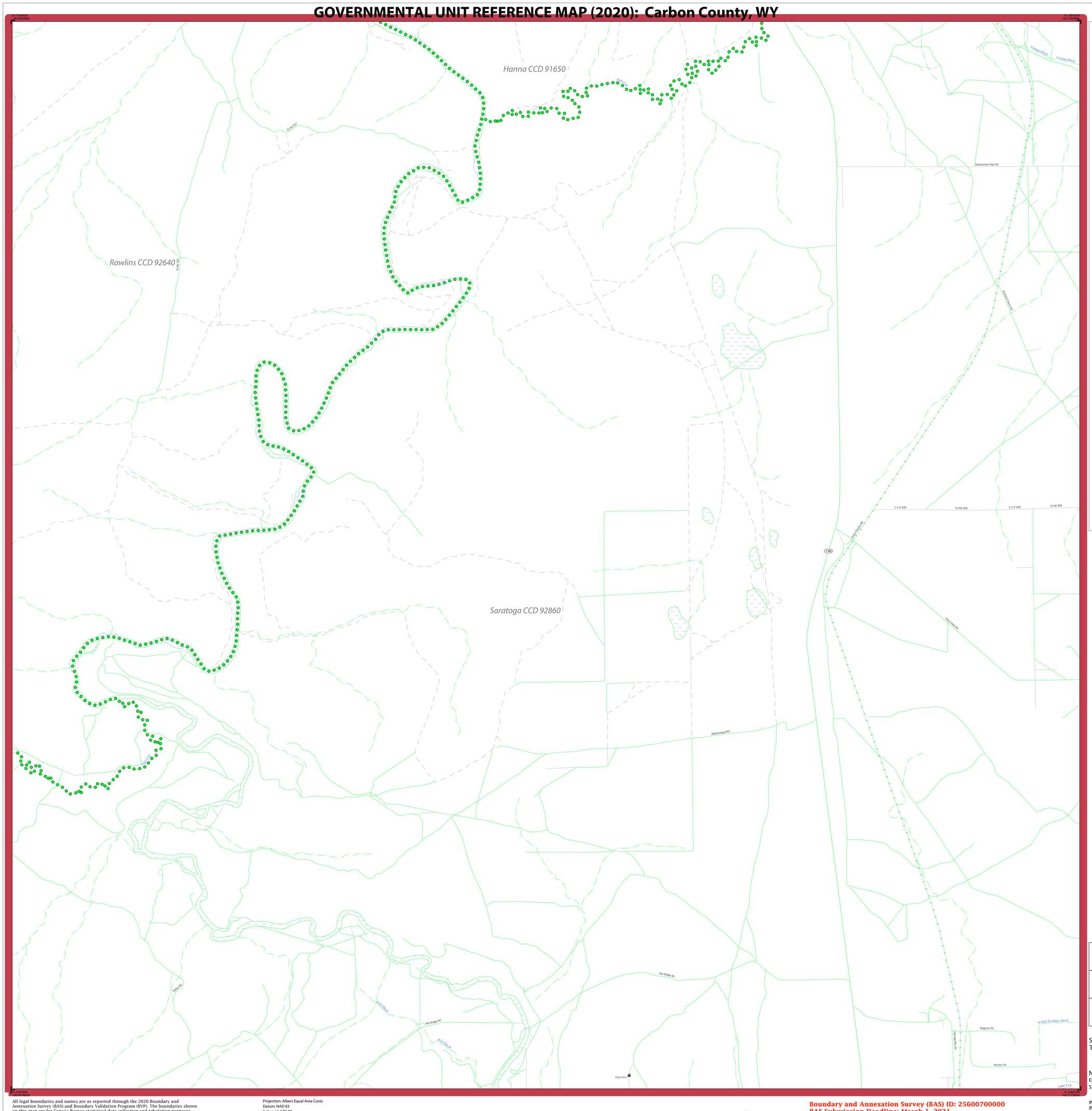

LEGEND

SYMBOL DESCRIPTION	SYMBOL	LABEL STYLE
Federal American Indian Reservation		L'ANSE RESERVATION (TA 1880)
Off-Reservation Trust Land		T1880
American Indian Tribal Subdivision		SHONTO (620)
Alaska Native Regional Corporation (ANRC)		*NANA ANRC 52120*
State (or statistically equivalent entity)		NEW YORK 36
County (or statistically equivalent entity)		ERIE 029
Minor Civil Division (MCD)[1]		Lee town 41460
Census County Division (CCD)[2]		*Jemez CCD 91650*
Consolidated City		MILFORD 47500
Incorporated Place[3]		Davis 18100
Census Designated Place (CDP)[2]		*Cochiti 16560*

DESCRIPTION	SYMBOL
Interstate	5
U.S. Highway	2
State Highway	4
Other Road	Marsh Ln
Cul-de-sac	
Circle	
Geographic Offset or Corridor	
4WD Trail, Stairway, Alley, Walkway, or Ferry	
Railroad	Southern RR
Pipeline or Power Line	
Ridge or Fence	
Property Line or Nonvisible Boundary	
Perennial Stream	Tumbling Cr
Intermittent Stream	Piney Cr
Mountain Peak or Hill	Mt. Baker

DESCRIPTION	SYMBOL
Water Body	Pleasant Lake
Swamp or Marsh	Okefenokee Swamp
Glacier	Bering Glacier
Airport, Airfield, or Helicopter Landing Pad	Donald Airfield
College or University	Coll/Univ
Military	Fort Belvoir
Prison or Juvenile Detention Center	P/JDC
Cemetery	Powell Cmtry
Golf Course	Pinehurst GlfCrs
National Park or Forest	Yosemite NP
Other Park	St Francis Park
Outside Subject Area	
Inset Area	A1

Where state, county, and/or MCD/CCD boundaries coincide, the map shows the boundary symbol for only the highest-ranking of these boundaries. Where American Indian reservation and American Indian tribal subdivision boundaries coincide, the map shows only the American Indian reservation boundaries.

Entity names are followed by either their FIPS code or census code; parentheses indicate a census code.

1 'MCD*' indicates a false MCD. These are for Census Bureau use only.

2 The CCD and CDP boundaries represent statistical entities only and are not updated through the BAS.

3 Incorporated place name color corresponds to the incorporated place fill color.

Due to space limitations, some road names, along with other feature and geography names on the map, may not be shown.

The Census Bureau stores primary and alternate road names, but only primary road names are used to label the roads on these maps.

Key to Adjacent Sheets

28	29	30
36	37	38
44	45	46

Sheet Location within Entity

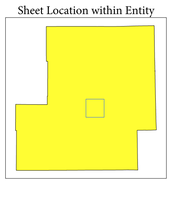

Sheet 37 of 62 PARENT sheets
Total Sheets: 70 (Index 1; Parent 62; Inset 7)

NAME: Carbon County (007)
ENTITY TYPE: County or statistically equivalent entity
ST: Wyoming (56)

INDEX OR PARENT SHEET #: 037
INSET SHEET #: 000000

2020 COUNTY REF MAP (PARENT)

5340256007000000037000000

All legal boundaries and names are as reported through the 2020 Boundary and Annexation Survey (BAS) and Boundary Validation Program (BVP). The boundaries shown on this map are for Census Bureau statistical data collection and tabulation purposes only; their depiction and designation for statistical purposes does not constitute a determination of jurisdictional authority or rights of ownership or entitlement.

Data Source: U.S. Census Bureau's MAF/TIGER database (TAB20), November 2020
Created by Geography Division: December 09, 2020

U.S. DEPARTMENT OF COMMERCE U.S. Census Bureau

Projection: Albers Equal Area Conic
Datum: NAD 83
Spheroid: GRS 80
1st Standard Parallel: 41 39 47
2nd Standard Parallel: 44 20 14
Central Meridian: -107 33 13
Latitude of Projection's Origin: 40 59 41
False Easting: 0
False Northing: 0

0 0.8 1.6 2.4 3.2 4 Kilometers
0 0.5 1 1.5 2 2.5 Miles
The plotted map scale is 1:27,500

N W E S

Boundary and Annexation Survey (BAS) ID: 25600700000
BAS Submission Deadline: March 1, 2021

PDF versions of the BAS maps are available at:
www.census.gov/programs-surveys/bas/geographies.html

For more information, or to request additional maps, please email geo.bas@census.gov, call 1-800-972-5651, or visit www.census.gov/programs-surveys/bas.html.

United States Census Bureau

GOVERNMENTAL UNIT REFERENCE MAP (2020): Carbon County, WY

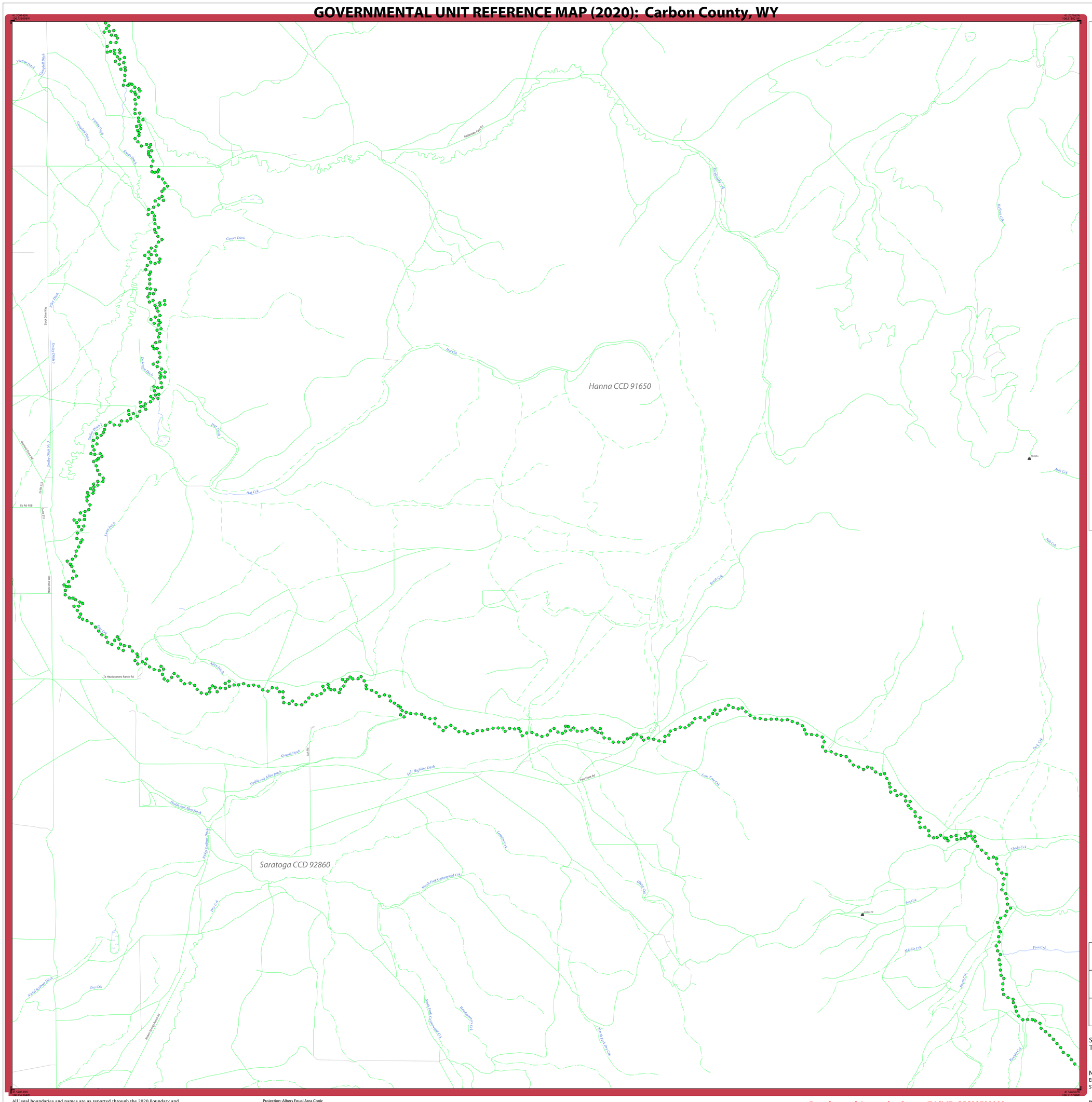

LEGEND

SYMBOL DESCRIPTION	SYMBOL	LABEL STYLE
Federal American Indian Reservation		L'ANSE RESERVATION (TA 1880)
Off-Reservation Trust Land		T1880
American Indian Tribal Subdivision		SHONTO (620)
Alaska Native Regional Corporation (ANRC)		*NANA ANRC 52120*
State (or statistically equivalent entity)		NEW YORK 36
County (or statistically equivalent entity)		ERIE 029
Minor Civil Division (MCD)[1]		Lee town 41460
Census County Division (CCD)[2]		*Jemez CCD 91650*
Consolidated City		MILFORD 47500
Incorporated Place[3]		Davis 18100
Census Designated Place (CDP)[2]		*Cochiti 16560*

DESCRIPTION	SYMBOL	DESCRIPTION	SYMBOL
Interstate	5	Water Body	*Pleasant Lake*
U.S. Highway	2	Swamp or Marsh	*Okefenokee Swamp*
State Highway	4	Glacier	*Bering Glacier*
Other Road	Marsh Ln	Airport, Airfield, or Helicopter Landing Pad	Donald Airport
Cul-de-sac		College or University	Coll/Univ
Circle		Military	Fort Belvoir
Geographic Offset or Corridor		Prison or Juvenile Detention Center	P/JDC
4WD Trail, Stairway, Alley, Walkway, or Ferry		Cemetery	Powell Cmtry
Railroad	Southern RR	Golf Course	Pinehurst GlfCrs
Pipeline or Power Line		National Park or Forest	Yosemite NP
Ridge or Fence		Other Park	St Francis Park
Property Line or Nonvisible Boundary		Outside Subject Area	
Perennial Stream	*Tumbling Cr*	Inset Area	A1
Intermittent Stream	*Piney Cr*		
Mountain Peak or Hill	*Mt. Baker*		

Where state, county, and/or MCD/CCD boundaries coincide, the map shows the boundary symbol for only the highest-ranking of these boundaries. Where American Indian reservation and American Indian tribal subdivision boundaries coincide, the map shows only the American Indian reservation boundaries.

Entity names are followed by either their FIPS code or census code; parentheses indicate a census code.

1 'MCD*' indicates a false MCD. These are for Census Bureau use only.

2 The CCD and CDP boundaries represent statistical entities only and are not updated through the BAS.

3 Incorporated place name color corresponds to the incorporated place fill color.

Due to space limitations, some road names, along with other feature and geography names on the map, may not be shown.

The Census Bureau stores primary and alternate road names, but only primary road names are used to label the roads on these maps.

Key to Adjacent Sheets

29	30	31
37	38	39
45	46	47

Sheet Location within Entity

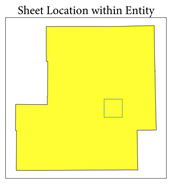

Sheet 38 of 62 PARENT sheets
Total Sheets: 70 (Index 1; Parent 62; Inset 7)

NAME: Carbon County (007)
ENTITY TYPE: County or statistically equivalent entity
ST: Wyoming (56)

INDEX OR PARENT SHEET #: 038
INSET SHEET #: 000000

2020 COUNTY REF MAP (PARENT)

5340256007000000038000000

All legal boundaries and names are as reported through the 2020 Boundary and Annexation Survey (BAS) and Boundary Validation Program (BVP). The boundaries shown on this map are for Census Bureau statistical data collection and tabulation purposes only; their depiction and designation for statistical purposes does not constitute a determination of jurisdictional authority or rights of ownership or entitlement.

Data Source: U.S. Census Bureau's MAF/TIGER database (TAB20), November 2020
Created by Geography Division: December 09, 2020

U.S. DEPARTMENT OF COMMERCE U.S. Census Bureau

Projection: Albers Equal Area Conic
Datum: NAD 83
Spheroid: GRS 80
1st Standard Parallel: 41 39 47
2nd Standard Parallel: 44 20 14
Central Meridian: -107 33 13
Latitude of Projection's Origin: 40 59 41
False Easting: 0
False Northing: 0

0 0.8 1.6 2.4 3.2 4 Kilometers
0 0.5 1 1.5 2 2.5 Miles
The plotted map scale is 1:27,500

N W E S

Boundary and Annexation Survey (BAS) ID: 25600700000
BAS Submission Deadline: March 1, 2021

PDF versions of the BAS maps are available at:
www.census.gov/programs-surveys/bas/geographies.html

For more information, or to request additional maps, please email geo.bas@census.gov, call 1-800-972-5651, or visit www.census.gov/programs-surveys/bas.html.

United States Census Bureau

GOVERNMENTAL UNIT REFERENCE MAP (2020): Carbon County, WY

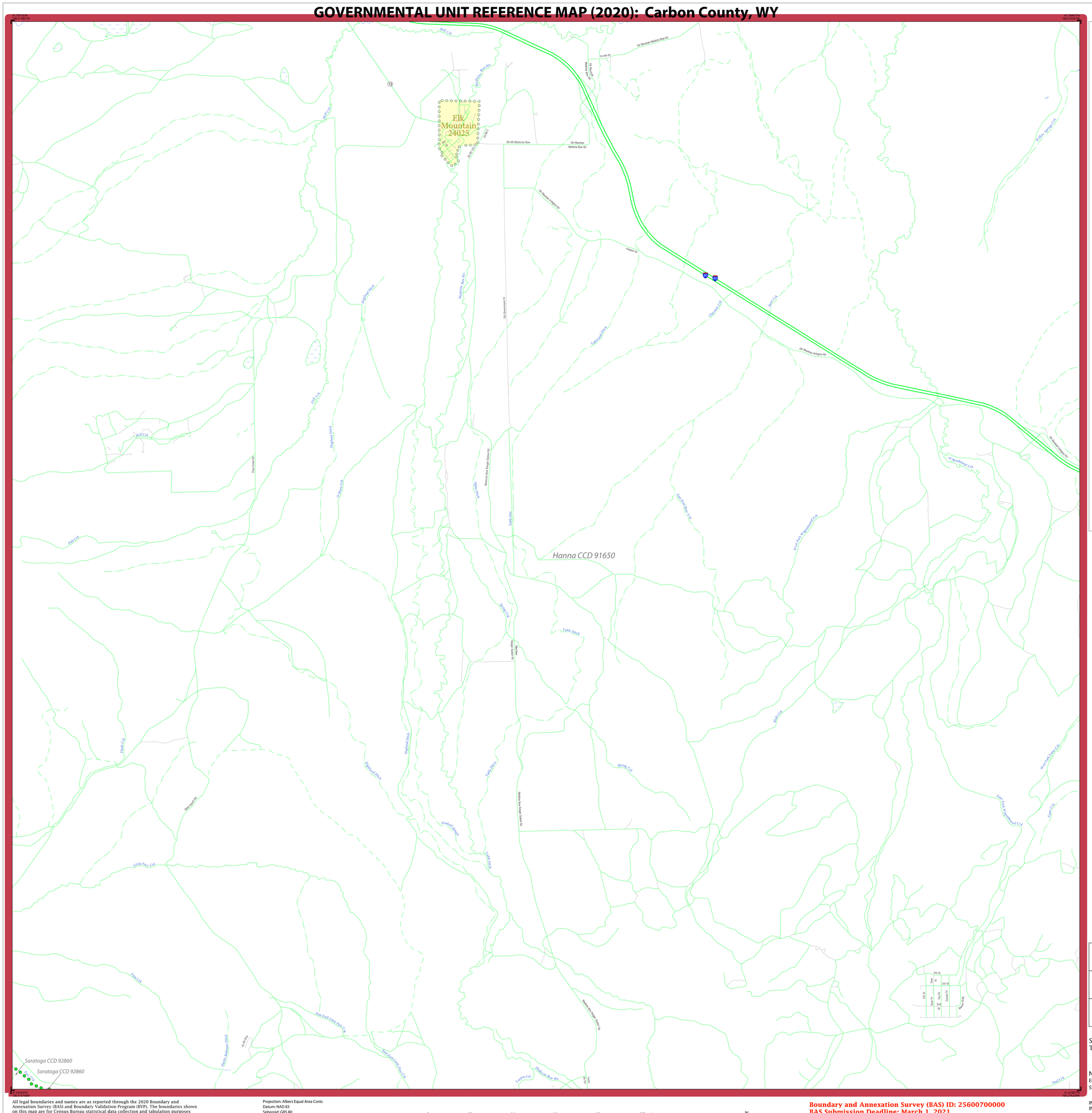
Elk Mountain 24025
Hanna CCD 91650
Saratoga CCD 92860
Saratoga CCD 92860
Elk Mountain Medicine Bow Rd
Elk Mountain Arlington Rd
Medicine Bow Ridge Station Rd
Mill Crk
Table Ditch
Spring Crk
Little Pass Crk
Fish Crk
Fall Crk
Thale Crk
Hatfield Ditch
Highland Ditch
Fall Crk
Stud Crk
Turpin Crk
Medicine Bow Riv
Hatfield Slough
Fort Fork Little Pass Crk
West Fork Little Pass Crk
Hinkle Robinson Ditch
Oil Rig Apr
Willow Spring Crk
Wolf Crk
Chicken Crk
Fall Crk
Fall Creek Rd
Highland Ditch
O'Harra Crk
Pine Crk
Mill Crk
Medicine Bow Riv
Medicine Bow Ridge Station Rd
Arlington Rd
Elk Mt Rd
Elk Mt Medicine Bow
Elk Mountain Medicine Bow Rd
Guernsey Rd
Wolf Creek Rd
Wolf Creek Crk
Wolf Creek Rd
Wolf Creek Crk
Wolf Creek Crk
West Fork Fall Crk
East Fork Wolf Creek Crk
Fall Crk
Table Ditch
Table Crk
Table Ditch
Table Ditch
Table Ditch

GOVERNMENTAL UNIT REFERENCE MAP (2020): Carbon County, WY

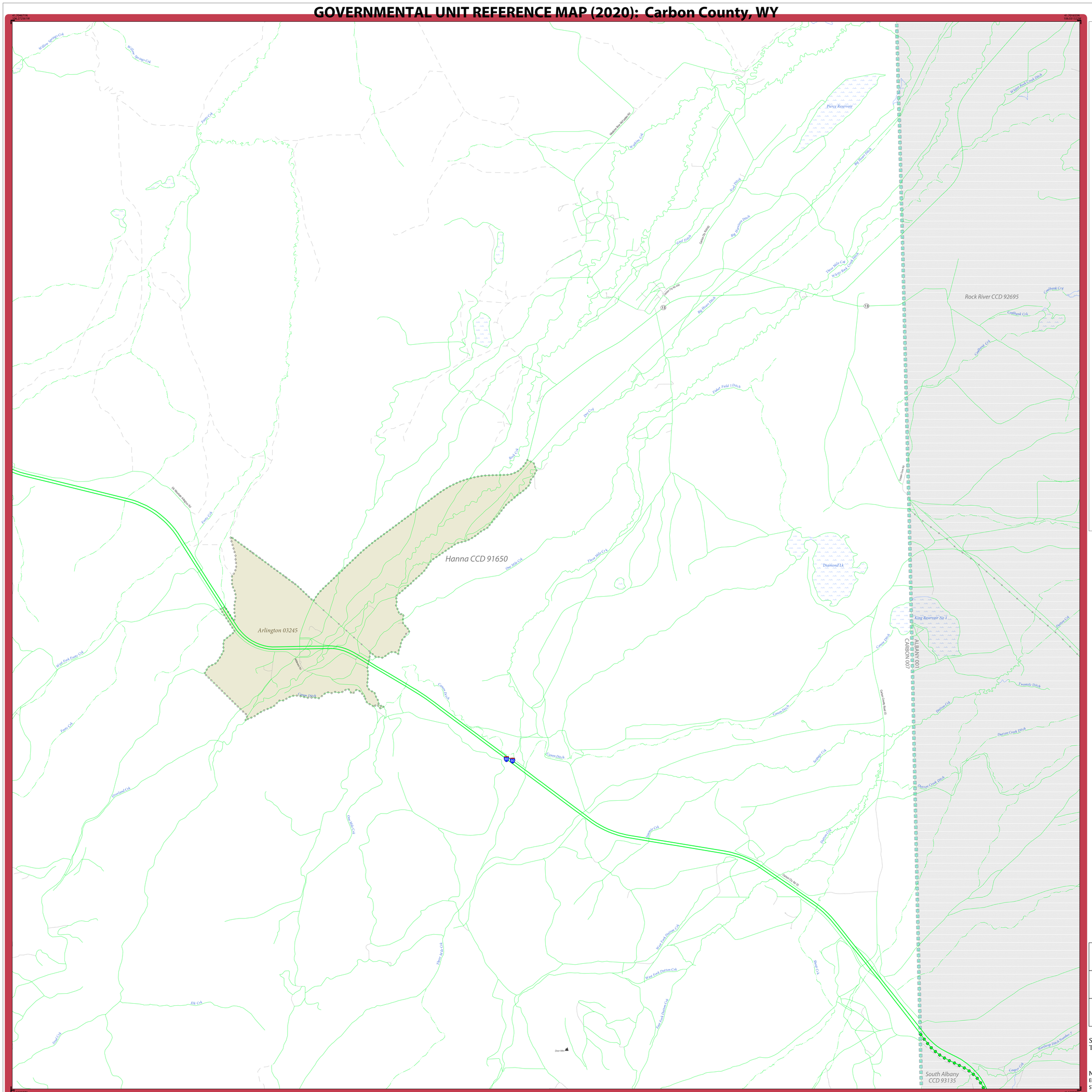

LEGEND

SYMBOL DESCRIPTION	SYMBOL	LABEL STYLE
Federal American Indian Reservation		L'ANSE RESERVATION (TA 1880)
Off-Reservation Trust Land		T1880
American Indian Tribal Subdivision		SHONTO (620)
Alaska Native Regional Corporation (ANRC)		*NANA ANRC 52120*
State (or statistically equivalent entity)		NEW YORK 36
County (or statistically equivalent entity)		ERIE 029
Minor Civil Division (MCD)[1]		Lee town 41460
Census County Division (CCD)[2]		*Jemez CCD 91650*
Consolidated City		MILFORD 47500
Incorporated Place[3]		Davis 18100
Census Designated Place (CDP)[2]		*Cochiti 16560*

DESCRIPTION	SYMBOL	DESCRIPTION	SYMBOL
Interstate	5	Water Body	Pleasant Lake
U.S. Highway	2	Swamp or Marsh	Okefenokee Swamp
State Highway	4	Glacier	Bering Glacier
Other Road	Marsh Ln	Airport, Airfield, or Helicopter Landing Pad	Dönärd Airfield
Cul-de-sac		College or University	Coll/Univ
Circle		Military	Fort Belvoir
Geographic Offset or Corridor		Prison or Juvenile Detention Center	P/JDC
4WD Trail, Stairway, Alley, Walkway, or Ferry		Cemetery	Powell Cmtry
Railroad	Southern RR	Golf Course	Pinehurst GlfCrs
Pipeline or Power Line		National Park or Forest	Yosemite NP
Ridge or Fence		Other Park	St Francis Park
Property Line or Nonvisible Boundary		Outside Subject Area	
Perennial Stream	Tumbling Cr	Inset Area	A1
Intermittent Stream	Piney Cr		
Mountain Peak or Hill	Mt. Baker		

Where state, county, and/or MCD/CCD boundaries coincide, the map shows the boundary symbol for only the highest-ranking of these boundaries. Where American Indian reservation and American Indian tribal subdivision boundaries coincide, the map shows only the American Indian reservation boundaries.

Entity names are followed by either their FIPS code or census code; parentheses indicate a census code.

1 'MCD*' indicates a false MCD. These are for Census Bureau use only.

2 The CCD and CDP boundaries represent statistical entities only and are not updated through the BAS.

3 Incorporated place name color corresponds to the incorporated place fill color.

Due to space limitations, some road names, along with other feature and geography names on the map, may not be shown.

The Census Bureau stores primary and alternate road names, but only primary road names are used to label the roads on these maps.

Key to Adjacent Sheets

31	32	
39	40	
47	48	

Sheet Location within Entity

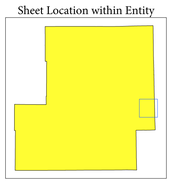

Sheet 40 of 62 PARENT sheets
Total Sheets: 70 (Index 1; Parent 62; Inset 7)

NAME: Carbon County (007)
ENTITY TYPE: County or statistically equivalent entity
ST: Wyoming (56)

INDEX OR PARENT SHEET #: 040
INSET SHEET #: 000000

2020 COUNTY REF MAP (PARENT)

5340256007000000040000000

All legal boundaries and names are as reported through the 2020 Boundary and Annexation Survey (BAS) and Boundary Validation Program (BVP). The boundaries shown on this map are for Census Bureau statistical data collection and tabulation purposes only; their depiction and designation for statistical purposes does not constitute a determination of jurisdictional authority or rights of ownership or entitlement.

Data Source: U.S. Census Bureau's MAF/TIGER database (TAB20), November 2020
Created by Geography Division: December 09, 2020

U.S. DEPARTMENT OF COMMERCE U.S. Census Bureau

Projection: Albers Equal Area Conic
Datum: NAD 83
Spheroid: GRS 80
1st Standard Parallel: 41 39 47
2nd Standard Parallel: 44 20 14
Central Meridian: -107 33 13
Latitude of Projection's Origin: 40 59 41
False Easting: 0
False Northing: 0

0 0.8 1.6 2.4 3.2 4 Kilometers
0 0.5 1 1.5 2 2.5 Miles
The plotted map scale is 1:27,500

N W E S

Boundary and Annexation Survey (BAS) ID: 25600700000
BAS Submission Deadline: March 1, 2021

PDF versions of the BAS maps are available at:
www.census.gov/programs-surveys/bas/geographies.html

For more information, or to request additional maps, please email geo.bas@census.gov, call 1-800-972-5651, or visit www.census.gov/programs-surveys/bas.html.

United States Census Bureau

GOVERNMENTAL UNIT REFERENCE MAP (2020): Carbon County, WY

LEGEND

SYMBOL DESCRIPTION	SYMBOL	LABEL STYLE
Federal American Indian Reservation		L'ANSE RESERVATION (TA 1880)
Off-Reservation Trust Land		T1880
American Indian Tribal Subdivision		SHONTO (620)
Alaska Native Regional Corporation (ANRC)		*NANA ANRC 52120*
State (or statistically equivalent entity)		NEW YORK 36
County (or statistically equivalent entity)		ERIE 029
Minor Civil Division (MCD)[1]		Lee town 41460
Census County Division (CCD)[2]		*Jemez CCD 91650*
Consolidated City		MILFORD 47500
Incorporated Place[3]		Davis 18100
Census Designated Place (CDP)[2]		*Cochiti 16560*

DESCRIPTION	SYMBOL	DESCRIPTION	SYMBOL
Interstate	5	Water Body	*Pleasant Lake*
U.S. Highway	2	Swamp or Marsh	*Okefenokee Swamp*
State Highway	4	Glacier	*Bering Glacier*
Other Road	Marsh Ln	Airport, Airfield, or Helicopter Landing Pad	Dónard Airfoyh
Cul-de-sac		College or University	Coll/Univ
Circle		Military	Fort Belvoir
Geographic Offset or Corridor		Prison or Juvenile Detention Center	PJDC
4WD Trail, Stairway, Alley, Walkway, or Ferry		Cemetery	Powell Cmtry
Railroad	Southern RR	Golf Course	Pinehurst GlfCrs
Pipeline or Power Line		National Park or Forest	Yosemite NP
Ridge or Fence		Other Park	St Francis Park
Property Line or Nonvisible Boundary		Outside Subject Area	
Perennial Stream	*Tumbling Cr*	Inset Area	A1
Intermittent Stream	*Piney Cr*		
Mountain Peak or Hill	*Mt. Baker*		

Where state, county, and/or MCD/CCD boundaries coincide, the map shows the boundary symbol for only the highest-ranking of these boundaries. Where American Indian reservation and American Indian tribal subdivision boundaries coincide, the map shows only the American Indian reservation boundaries.

Entity names are followed by either their FIPS code or census code; parentheses indicate a census code.

1 'MCD*' indicates a false MCD. These are for Census Bureau use only.

2 The CCD and CDP boundaries represent statistical entities only and are not updated through the BAS.

3 Incorporated place name color corresponds to the incorporated place fill color.

Due to space limitations, some road names, along with other feature and geography names on the map, may not be shown.

The Census Bureau stores primary and alternate road names, but only primary road names are used to label the roads on these maps.

Key to Adjacent Sheets

	33	34
	41	42
	49	50

Sheet Location within Entity

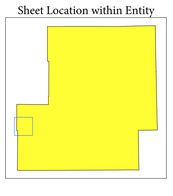

Sheet 41 of 62 PARENT sheets
Total Sheets: 70 (Index 1; Parent 62; Inset 7)

NAME: Carbon County (007)
ENTITY TYPE: County or statistically equivalent entity
ST: Wyoming (56)

INDEX OR PARENT SHEET #: 041
INSET SHEET #: 000000

2020 COUNTY REF MAP (PARENT)

5340256007000000041000000

All legal boundaries and names are as reported through the 2020 Boundary and Annexation Survey (BAS) and Boundary Validation Program (BVP). The boundaries shown on this map are for Census Bureau statistical data collection and tabulation purposes only; their depiction and designation for statistical purposes does not constitute a determination of jurisdictional authority or rights of ownership or entitlement.

Data Source: U.S. Census Bureau's MAF/TIGER database (TAB20), November 2020
Created by Geography Division: December 09, 2020

U.S. DEPARTMENT OF COMMERCE U.S. Census Bureau

Projection: Albers Equal Area Conic
Datum: NAD 83
Spheroid: GRS 80
1st Standard Parallel: 41 39 47
2nd Standard Parallel: 44 20 14
Central Meridian: -107 33 13
Latitude of Projection's Origin: 40 59 41
False Easting: 0
False Northing: 0

0 0.8 1.6 2.4 3.2 4 Kilometers
0 0.5 1 1.5 2 2.5 Miles
The plotted map scale is 1:27,500

N W E S

Boundary and Annexation Survey (BAS) ID: 25600700000
BAS Submission Deadline: March 1, 2021

PDF versions of the BAS maps are available at: www.census.gov/programs-surveys/bas/geographies.html

For more information, or to request additional maps, please email geo.bas@census.gov, call 1-800-972-5651, or visit www.census.gov/programs-surveys/bas.html.

United States Census Bureau

GOVERNMENTAL UNIT REFERENCE MAP (2020): Carbon County, WY

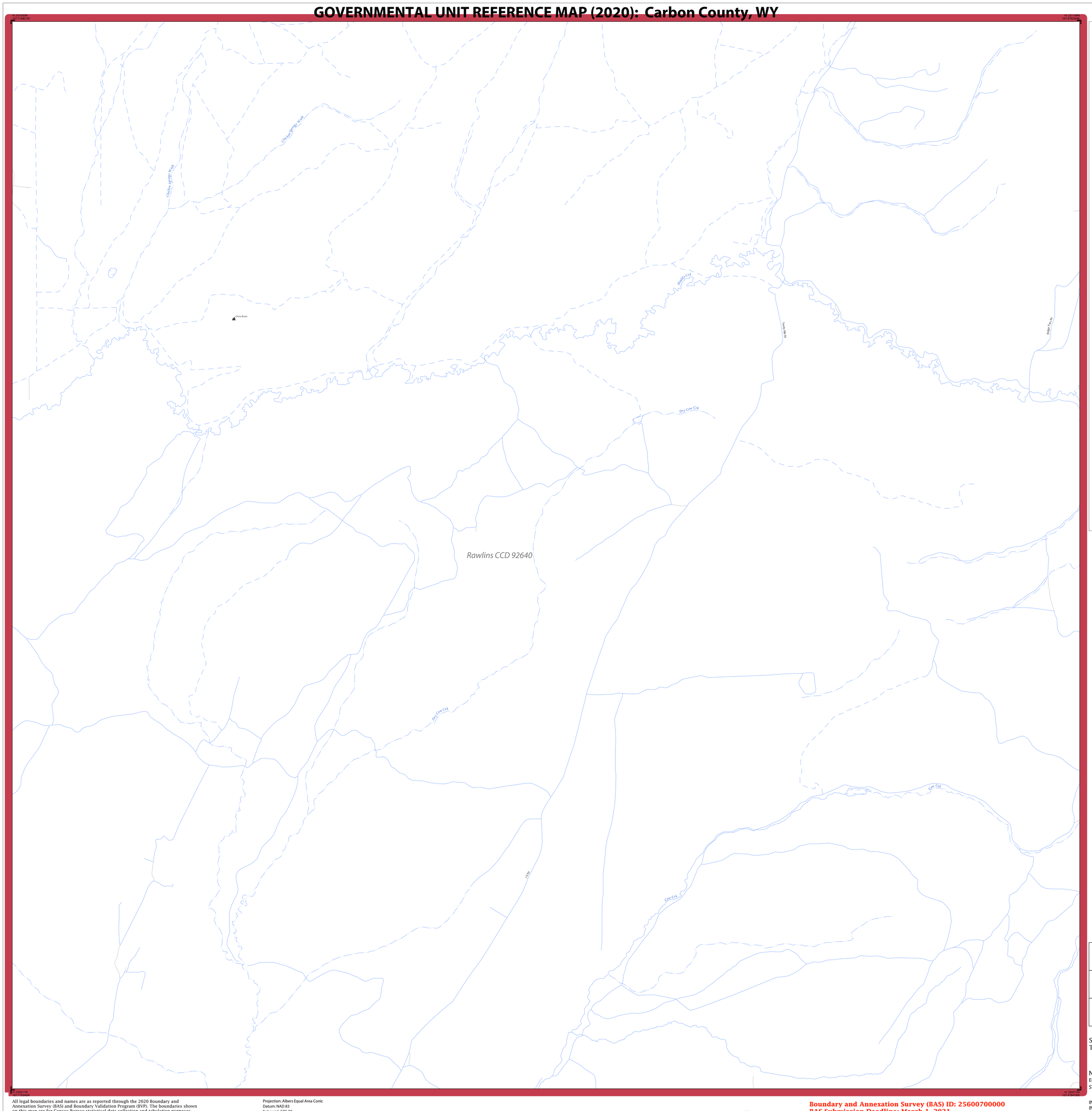

LEGEND

SYMBOL DESCRIPTION	SYMBOL	LABEL STYLE
Federal American Indian Reservation		L'ANSE RESERVATION (TA 1880)
Off-Reservation Trust Land		T1880
American Indian Tribal Subdivision		SHONTO (620)
Alaska Native Regional Corporation (ANRC)		*NANA ANRC 52120*
State (or statistically equivalent entity)		NEW YORK 36
County (or statistically equivalent entity)		ERIE 029
Minor Civil Division (MCD)[1]		Lee town 41460
Census County Division (CCD)[2]		*Jemez CCD 91650*
Consolidated City		MILFORD 47500
Incorporated Place[3]		Davis 18100
Census Designated Place (CDP)[2]		*Cochiti 16560*

DESCRIPTION	SYMBOL	DESCRIPTION	SYMBOL
Interstate	5	Water Body	*Pleasant Lake*
U.S. Highway	2	Swamp or Marsh	*Okefenokee Swamp*
State Highway	4	Glacier	*Bering Glacier*
Other Road	Marsh Ln	Airport, Airfield, or Helicopter Landing Pad	Donald Airport
Cul-de-sac		College or University	Coll/Univ
Circle		Military	Fort Belvoir
Geographic Offset or Corridor		Prison or Juvenile Detention Center	P/JDC
4WD Trail, Stairway, Alley, Walkway, or Ferry		Cemetery	Powell Cmtry
Railroad	Southern RR	Golf Course	Pinehurst GlfCrs
Pipeline or Power Line		National Park or Forest	Yosemite NP
Ridge or Fence		Other Park	St Francis Park
Property Line or Nonvisible Boundary		Outside Subject Area	
Perennial Stream	*Tumbling Cr*	Inset Area	A1
Intermittent Stream	*Piney Cr*		
Mountain Peak or Hill	*Mt. Baker*		

Where state, county, and/or MCD/CCD boundaries coincide, the map shows the boundary symbol for only the highest-ranking of these boundaries. Where American Indian reservation and American Indian tribal subdivision boundaries coincide, the map shows only the American Indian reservation boundaries.

Entity names are followed by either their FIPS code or census code; parentheses indicate a census code.

1 'MCD*' indicates a false MCD. These are for Census Bureau use only.

2 The CCD and CDP boundaries represent statistical entities only and are not updated through the BAS.

3 Incorporated place name color corresponds to the incorporated place fill color.

Due to space limitations, some road names, along with other feature and geography names on the map, may not be shown.

The Census Bureau stores primary and alternate road names, but only primary road names are used to label the roads on these maps.

Key to Adjacent Sheets

33	34	35
41	42	43
49	50	51

Sheet Location within Entity

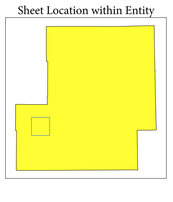

Sheet 42 of 62 PARENT sheets
Total Sheets: 70 (Index 1; Parent 62; Inset 7)

NAME: Carbon County (007)
ENTITY TYPE: County or statistically equivalent entity
ST: Wyoming (56)

INDEX OR PARENT SHEET #: 042
INSET SHEET #: 000000

2020 COUNTY REF MAP (PARENT)

5340256007000000042000000

All legal boundaries and names are as reported through the 2020 Boundary and Annexation Survey (BAS) and Boundary Validation Program (BVP). The boundaries shown on this map are for Census Bureau statistical data collection and tabulation purposes only; their depiction and designation for statistical purposes does not constitute a determination of jurisdictional authority or rights of ownership or entitlement.

Data Source: U.S. Census Bureau's MAF/TIGER database (TAB20), November 2020
Created by Geography Division: December 09, 2020

U.S. DEPARTMENT OF COMMERCE U.S. Census Bureau

Projection: Albers Equal Area Conic
Datum: NAD 83
Spheroid: GRS 80
1st Standard Parallel: 41 39 47
2nd Standard Parallel: 44 20 14
Central Meridian: -107 33 13
Latitude of Projection's Origin: 40 59 41
False Easting: 0
False Northing: 0

0 0.8 1.6 2.4 3.2 4 Kilometers
0 0.5 1 1.5 2 2.5 Miles
The plotted map scale is 1:27,500

N W E S

Boundary and Annexation Survey (BAS) ID: 25600700000
BAS Submission Deadline: March 1, 2021

PDF versions of the BAS maps are available at:
www.census.gov/programs-surveys/bas/geographies.html

For more information, or to request additional maps, please email geo.bas@census.gov, call 1-800-972-5651, or visit www.census.gov/programs-surveys/bas.html.

United States Census Bureau

GOVERNMENTAL UNIT REFERENCE MAP (2020): Carbon County, WY

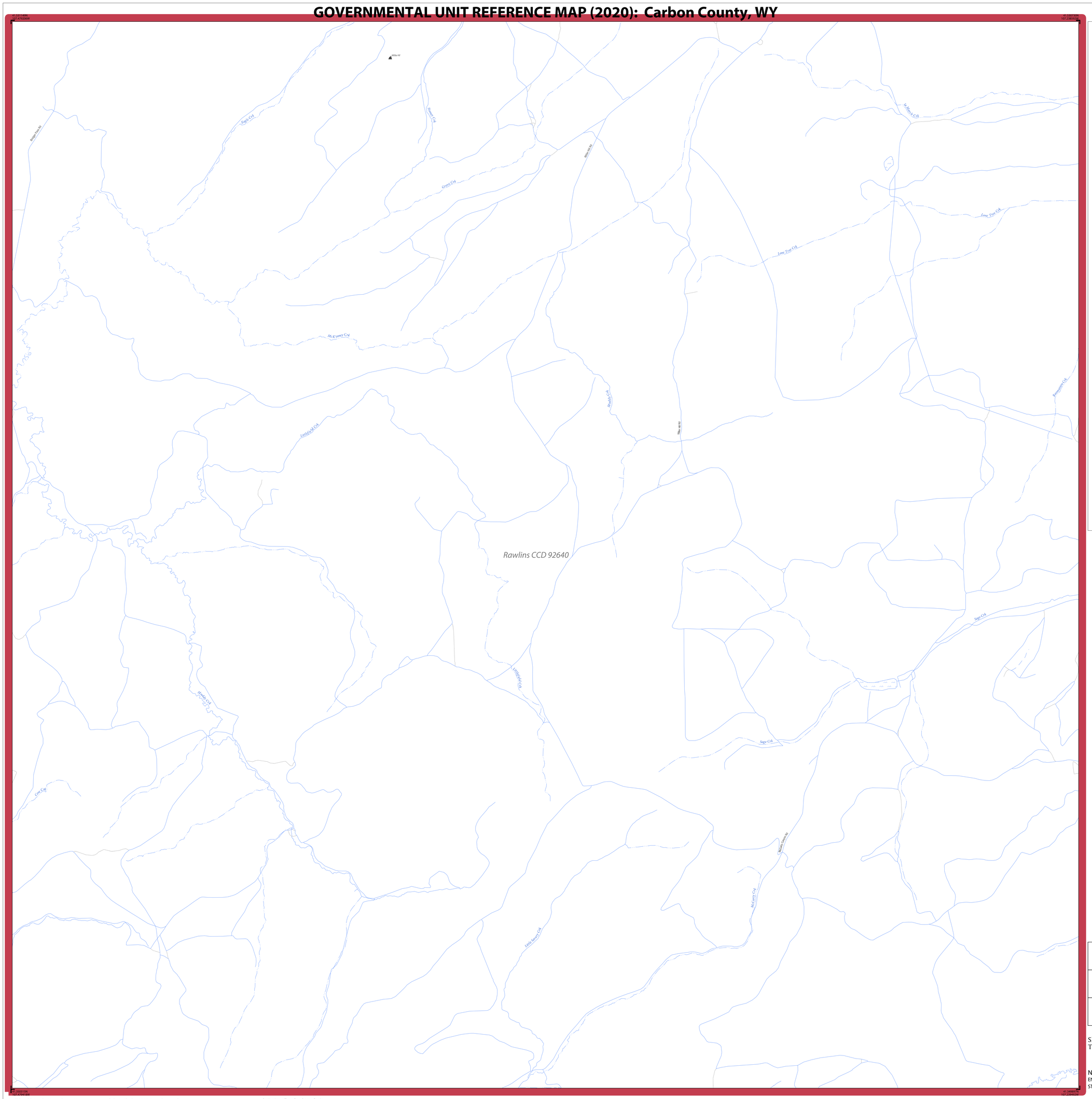

LEGEND

SYMBOL DESCRIPTION	SYMBOL	LABEL STYLE
Federal American Indian Reservation		L'ANSE RESERVATION (TA 1880)
Off-Reservation Trust Land		T1880
American Indian Tribal Subdivision		SHONTO (620)
Alaska Native Regional Corporation (ANRC)		*NANA ANRC 52120*
State (or statistically equivalent entity)		NEW YORK 36
County (or statistically equivalent entity)		ERIE 029
Minor Civil Division (MCD)[1]		Lee town 41460
Census County Division (CCD)[2]		*Jemez CCD 91650*
Consolidated City		MILFORD 47500
Incorporated Place[3]		Davis 18100
Census Designated Place (CDP)[2]		*Cochiti 16560*

DESCRIPTION	SYMBOL
Interstate	5
U.S. Highway	2
State Highway	4
Other Road	Marsh Ln
Cul-de-sac	
Circle	
Geographic Offset or Corridor	
4WD Trail, Stairway, Alley, Walkway, or Ferry	
Railroad	Southern RR
Pipeline or Power Line	
Ridge or Fence	
Property Line or Nonvisible Boundary	
Perennial Stream	*Tumbling Cr*
Intermittent Stream	*Piney Cr*
Mountain Peak or Hill	*Mt. Baker*

DESCRIPTION	SYMBOL
Water Body	*Pleasant Lake*
Swamp or Marsh	*Okefenokee Swamp*
Glacier	*Bering Glacier*
Airport, Airfield, or Helicopter Landing Pad	Dönärd Airport
College or University	Coll/Univ
Military	Fort Belvoir
Prison or Juvenile Detention Center	P/JDC
Cemetery	Powell Cmtry
Golf Course	Pinehurst GlfCrs
National Park or Forest	Yosemite NP
Other Park	St Francis Park
Outside Subject Area	
Inset Area	A1

Where state, county, and/or MCD/CCD boundaries coincide, the map shows the boundary symbol for only the highest-ranking of these boundaries. Where American Indian reservation and American Indian tribal subdivision boundaries coincide, the map shows only the American Indian reservation boundaries.

Entity names are followed by either their FIPS code or census code; parentheses indicate a census code.

1 'MCD*' indicates a false MCD. These are for Census Bureau use only.

2 The CCD and CDP boundaries represent statistical entities only and are not updated through the BAS.

3 Incorporated place name color corresponds to the incorporated place fill color.

Due to space limitations, some road names, along with other feature and geography names on the map, may not be shown.

The Census Bureau stores primary and alternate road names, but only primary road names are used to label the roads on these maps.

Key to Adjacent Sheets

34	35	36
42	43	44
50	51	52

Sheet Location within Entity

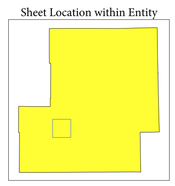

Sheet 43 of 62 PARENT sheets
Total Sheets: 70 (Index 1; Parent 62; Inset 7)

NAME: Carbon County (007)
ENTITY TYPE: County or statistically equivalent entity
ST: Wyoming (56)

INDEX OR PARENT SHEET #: 043
INSET SHEET #: 000000

2020 COUNTY REF MAP (PARENT)

5340256007000000043000000

All legal boundaries and names are as reported through the 2020 Boundary and Annexation Survey (BAS) and Boundary Validation Program (BVP). The boundaries shown on this map are for Census Bureau statistical data collection and tabulation purposes only; their depiction and designation for statistical purposes does not constitute a determination of jurisdictional authority or rights of ownership or entitlement.

Data Source: U.S. Census Bureau's MAF/TIGER database (TAB20), November 2020
Created by Geography Division: December 09, 2020

U.S. DEPARTMENT OF COMMERCE U.S. Census Bureau

Projection: Albers Equal Area Conic
Datum: NAD 83
Spheroid: GRS 80
1st Standard Parallel: 41 39 47
2nd Standard Parallel: 44 20 14
Central Meridian: -107 33 13
Latitude of Projection's Origin: 40 59 41
False Easting: 0
False Northing: 0

0 0.8 1.6 2.4 3.2 4 Kilometers
0 0.5 1 1.5 2 2.5 Miles
The plotted map scale is 1:27,500

N W E S

Boundary and Annexation Survey (BAS) ID: 25600700000
BAS Submission Deadline: March 1, 2021

PDF versions of the BAS maps are available at:
www.census.gov/programs-surveys/bas/geographies.html

For more information, or to request additional maps, please email geo.bas@census.gov, call 1-800-972-5651, or visit www.census.gov/programs-surveys/bas.html.

GOVERNMENTAL UNIT REFERENCE MAP (2020): Carbon County, WY

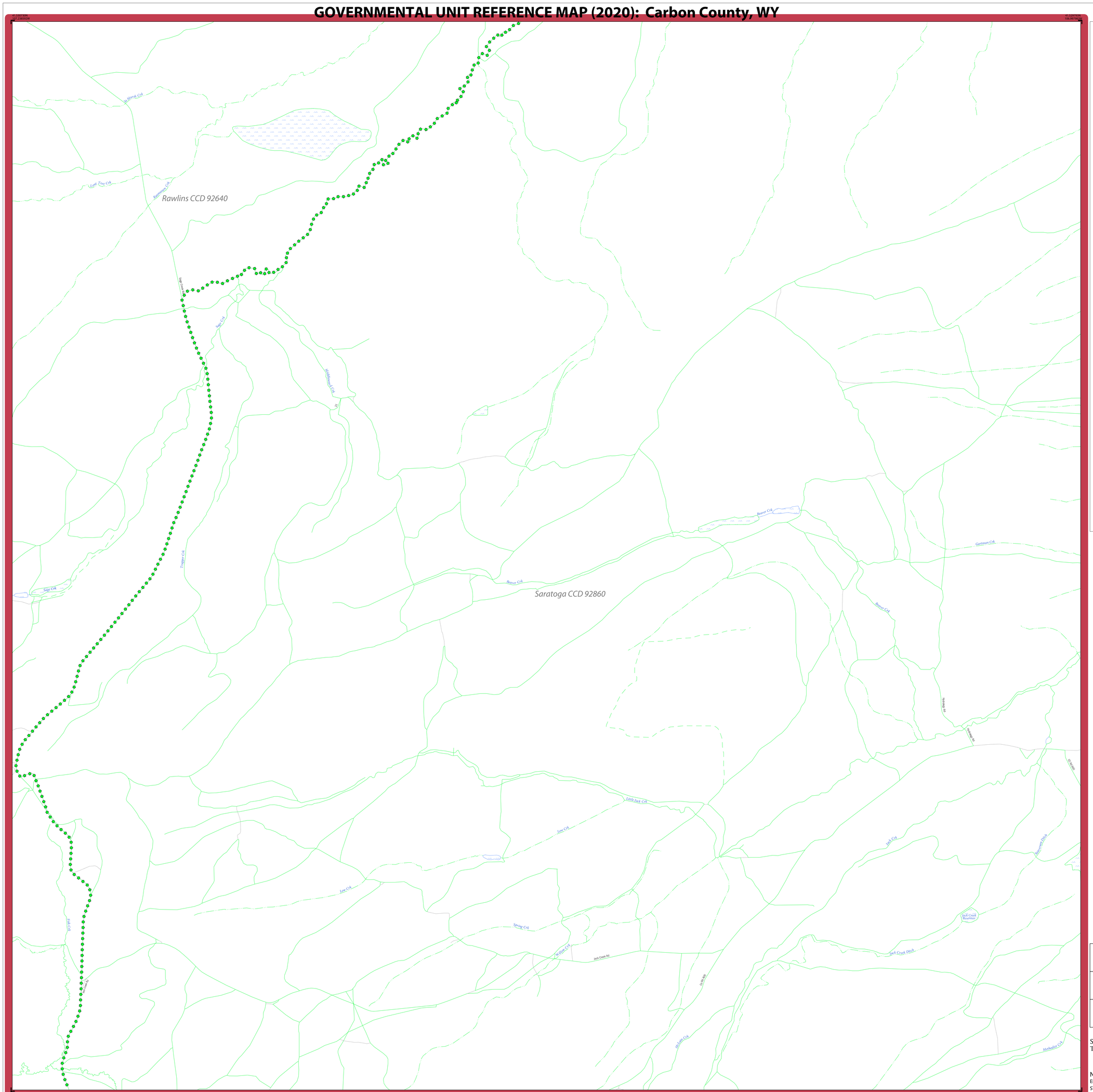

LEGEND

SYMBOL DESCRIPTION	SYMBOL	LABEL STYLE
Federal American Indian Reservation		L'ANSE RESERVATION (TA 1880)
Off-Reservation Trust Land		T1880
American Indian Tribal Subdivision		SHONTO (620)
Alaska Native Regional Corporation (ANRC)		NANA ANRC 52120
State (or statistically equivalent entity)		NEW YORK 36
County (or statistically equivalent entity)		ERIE 029
Minor Civil Division (MCD)[1]		Lee town 41460
Census County Division (CCD)[2]		Jemez CCD 91650
Consolidated City		MILFORD 47500
Incorporated Place[3]		Davis 18100
Census Designated Place (CDP)[2]		Cochiti 16560

DESCRIPTION	SYMBOL	DESCRIPTION	SYMBOL
Interstate	I 5	Water Body	Pleasant Lake
U.S. Highway	US 2	Swamp or Marsh	Okefenokee Swamp
State Highway	SR 4	Glacier	Bering Glacier
Other Road	Marsh Ln	Airport, Airfield, or Helicopter Landing Pad	Donald Airfield
Cul-de-sac		College or University	Coll/Univ
Circle		Military	Fort Belvoir
Geographic Offset or Corridor		Prison or Juvenile Detention Center	P/JDC
4WD Trail, Stairway, Alley, Walkway, or Ferry		Cemetery	Powell Cmtry
Railroad	Southern RR	Golf Course	Pinehurst GlfCrs
Pipeline or Power Line		National Park or Forest	Yosemite NP
Ridge or Fence		Other Park	St Francis Park
Property Line or Nonvisible Boundary		Outside Subject Area	
Perennial Stream	Tumbling Cr	Inset Area	A1
Intermittent Stream	Piney Cr		
Mountain Peak or Hill	Mt. Baker		

Where state, county, and/or MCD/CCD boundaries coincide, the map shows the boundary symbol for only the highest-ranking of these boundaries. Where American Indian reservation and American Indian tribal subdivision boundaries coincide, the map shows only the American Indian reservation boundaries.

Entity names are followed by either their FIPS code or census code; parentheses indicate a census code.

1 'MCD*' indicates a false MCD. These are for Census Bureau use only.

2 The CCD and CDP boundaries represent statistical entities only and are not updated through the BAS.

3 Incorporated place name color corresponds to the incorporated place fill color.

Due to space limitations, some road names, along with other feature and geography names on the map, may not be shown.

The Census Bureau stores primary and alternate road names, but only primary road names are used to label the roads on these maps.

Key to Adjacent Sheets

35	36	37
43	44	45
51	52	53

Sheet Location within Entity

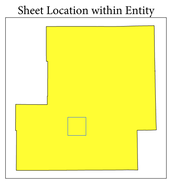

Sheet 44 of 62 PARENT sheets
Total Sheets: 70 (Index 1; Parent 62; Inset 7)

NAME: Carbon County (007)
ENTITY TYPE: County or statistically equivalent entity
ST: Wyoming (56)

INDEX OR PARENT SHEET #: 044
INSET SHEET #: 000000

2020 COUNTY REF MAP (PARENT)

5340256007000000044000000

All legal boundaries and names are as reported through the 2020 Boundary and Annexation Survey (BAS) and Boundary Validation Program (BVP). The boundaries shown on this map are for Census Bureau statistical data collection and tabulation purposes only; their depiction and designation for statistical purposes does not constitute a determination of jurisdictional authority or rights of ownership or entitlement.

Data Source: U.S. Census Bureau's MAF/TIGER database (TAB20), November 2020
Created by Geography Division: December 09, 2020

U.S. DEPARTMENT OF COMMERCE U.S. Census Bureau

Projection: Albers Equal Area Conic
Datum: NAD 83
Spheroid: GRS 80
1st Standard Parallel: 41 39 47
2nd Standard Parallel: 44 20 14
Central Meridian: -107 33 13
Latitude of Projection's Origin: 40 59 41
False Easting: 0
False Northing: 0

0 0.8 1.6 2.4 3.2 4 Kilometers
0 0.5 1 1.5 2 2.5 Miles
The plotted map scale is 1:27,500

N W E S

Boundary and Annexation Survey (BAS) ID: 25600700000
BAS Submission Deadline: March 1, 2021

PDF versions of the BAS maps are available at:
www.census.gov/programs-surveys/bas/geographies.html

For more information, or to request additional maps, please email geo.bas@census.gov, call 1-800-972-5651, or visit www.census.gov/programs-surveys/bas.html.

United States Census Bureau

GOVERNMENTAL UNIT REFERENCE MAP (2020): Carbon County, WY

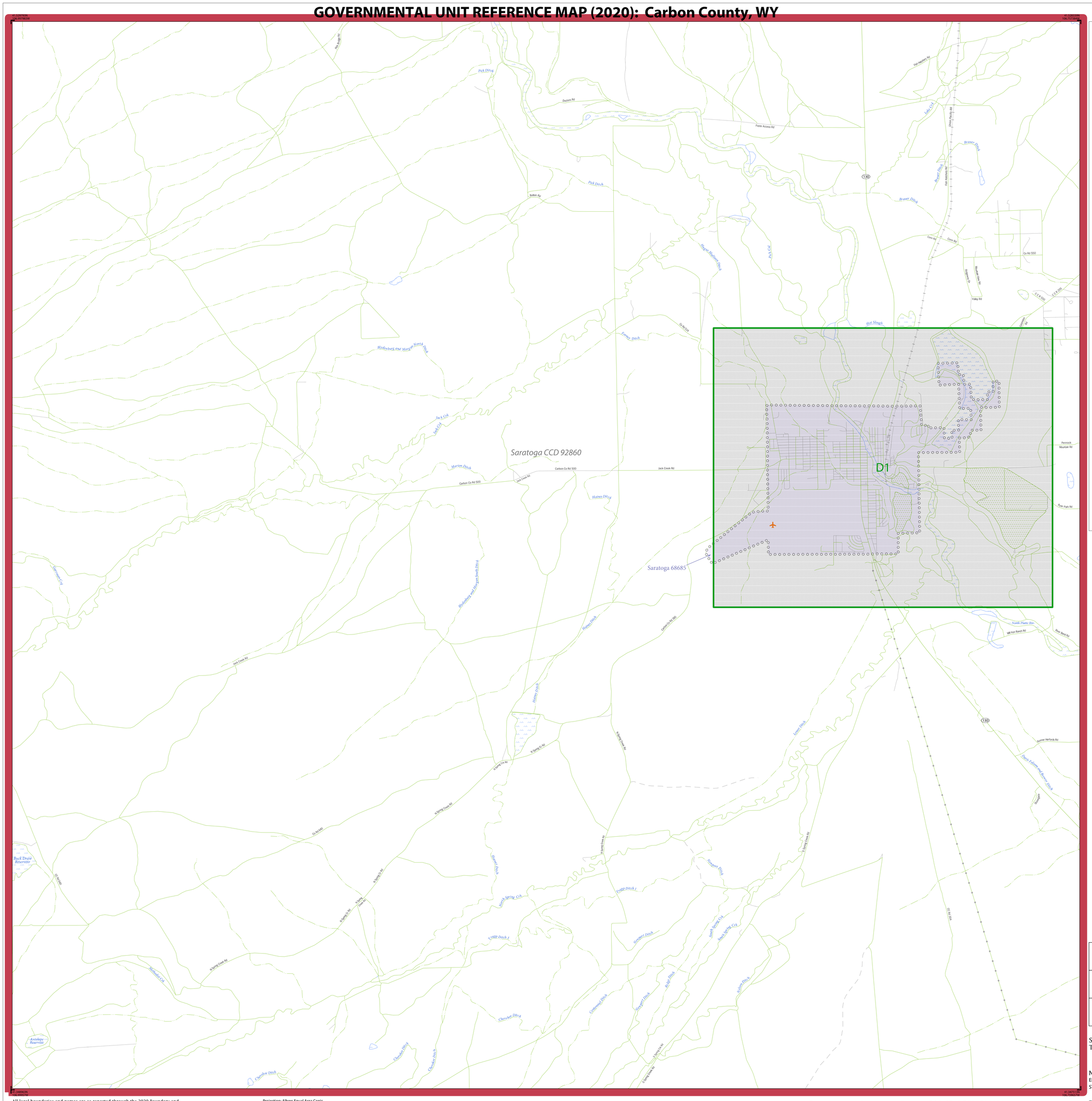

GOVERNMENTAL UNIT REFERENCE MAP (2020): Carbon County, WY

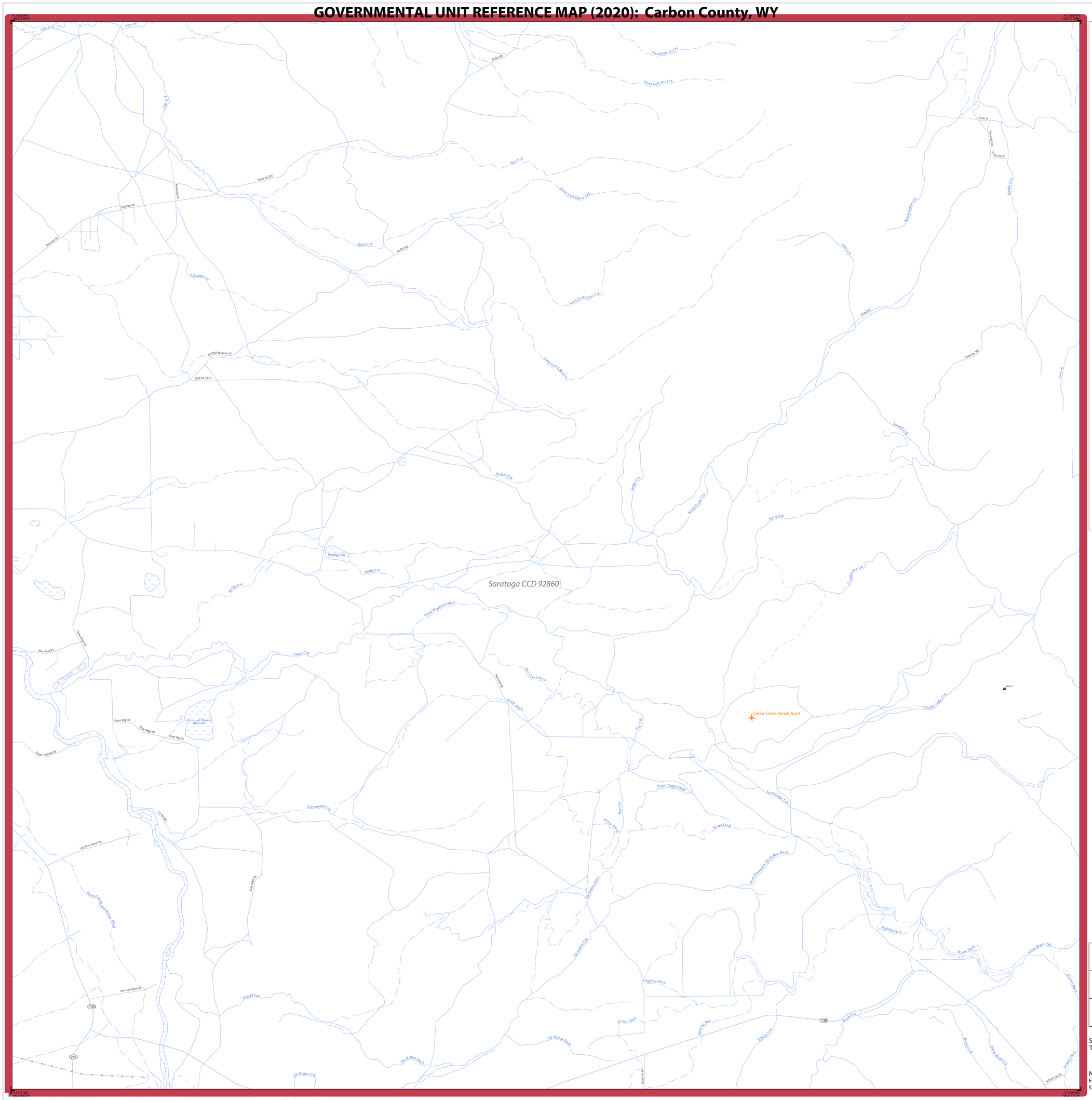

LEGEND

SYMBOL DESCRIPTION	SYMBOL	LABEL STYLE
Federal American Indian Reservation		L'ANSE RESERVATION (TA 1880)
Off-Reservation Trust Land		T1880
American Indian Tribal Subdivision		SHONTO (620)
Alaska Native Regional Corporation (ANRC)		NANA ANRC 52120
State (or statistically equivalent entity)		NEW YORK 36
County (or statistically equivalent entity)		ERIE 029
Minor Civil Division (MCD)[1]		Lee town 41460
Census County Division (CCD)[2]		Jemez CCD 91650
Consolidated City		MILFORD 47500
Incorporated Place[3]		Davis 18100
Census Designated Place (CDP)[2]		Cochiti 16560

DESCRIPTION	SYMBOL
Interstate	5
U.S. Highway	2
State Highway	4
Other Road	Marsh Ln
Cul-de-sac	
Circle	
Geographic Offset or Corridor	
4WD Trail, Stairway, Alley, Walkway, or Ferry	
Railroad	Southern RR
Pipeline or Power Line	
Ridge or Fence	
Property Line or Nonvisible Boundary	
Perennial Stream	Tumbling Cr
Intermittent Stream	Piney Cr
Mountain Peak or Hill	Mt. Baker

DESCRIPTION	SYMBOL
Water Body	Pleasant Lake
Swamp or Marsh	Okefenokee Swamp
Glacier	Bering Glacier
Airport, Airfield, or Helicopter Landing Pad	Dónárd Airfield
College or University	Coll/Univ
Military	Fort Belvoir
Prison or Juvenile Detention Center	P/JDC
Cemetery	Powell Cmtry
Golf Course	Pinehurst GlfCrs
National Park or Forest	Yosemite NP
Other Park	St Francis Park
Outside Subject Area	
Inset Area	A1

Where state, county, and/or MCD/CCD boundaries coincide, the map shows the boundary symbol for only the highest-ranking of these boundaries. Where American Indian reservation and American Indian tribal subdivision boundaries coincide, the map shows only the American Indian reservation boundaries.

Entity names are followed by either their FIPS code or census code; parentheses indicate a census code.

1 'MCD*' indicates a false MCD. These are for Census Bureau use only.

2 The CCD and CDP boundaries represent statistical entities only and are not updated through the BAS.

3 Incorporated place name color corresponds to the incorporated place fill color.

Due to space limitations, some road names, along with other feature and geography names on the map, may not be shown.

The Census Bureau stores primary and alternate road names, but only primary road names are used to label the roads on these maps.

Key to Adjacent Sheets

37	38	39
45	46	47
53	54	55

Sheet Location within Entity

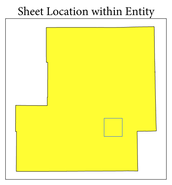

Sheet 46 of 62 PARENT sheets
Total Sheets: 70 (Index 1; Parent 62; Inset 7)

NAME: Carbon County (007)
ENTITY TYPE: County or statistically equivalent entity
ST: Wyoming (56)

INDEX OR PARENT SHEET #: 046
INSET SHEET #: 000000

2020 COUNTY REF MAP (PARENT)

5340256007000000046000000

All legal boundaries and names are as reported through the 2020 Boundary and Annexation Survey (BAS) and Boundary Validation Program (BVP). The boundaries shown on this map are for Census Bureau statistical data collection and tabulation purposes only; their depiction and designation for statistical purposes does not constitute a determination of jurisdictional authority or rights of ownership or entitlement.

Data Source: U.S. Census Bureau's MAF/TIGER database (TAB20), November 2020
Created by Geography Division: December 09, 2020

U.S. DEPARTMENT OF COMMERCE U.S. Census Bureau

Projection: Albers Equal Area Conic
Datum: NAD 83
Spheroid: GRS 80
1st Standard Parallel: 41 39 47
2nd Standard Parallel: 44 20 14
Central Meridian: -107 33 13
Latitude of Projection's Origin: 40 59 41
False Easting: 0
False Northing: 0

0 0.8 1.6 2.4 3.2 4 Kilometers
0 0.5 1 1.5 2 2.5 Miles
The plotted map scale is 1:27,500

N W E S

Boundary and Annexation Survey (BAS) ID: 25600700000
BAS Submission Deadline: March 1, 2021

PDF versions of the BAS maps are available at:
www.census.gov/programs-surveys/bas/geographies.html

For more information, or to request additional maps, please email geo.bas@census.gov, call 1-800-972-5651, or visit www.census.gov/programs-surveys/bas.html.

United States Census Bureau

GOVERNMENTAL UNIT REFERENCE MAP (2020): Carbon County, WY

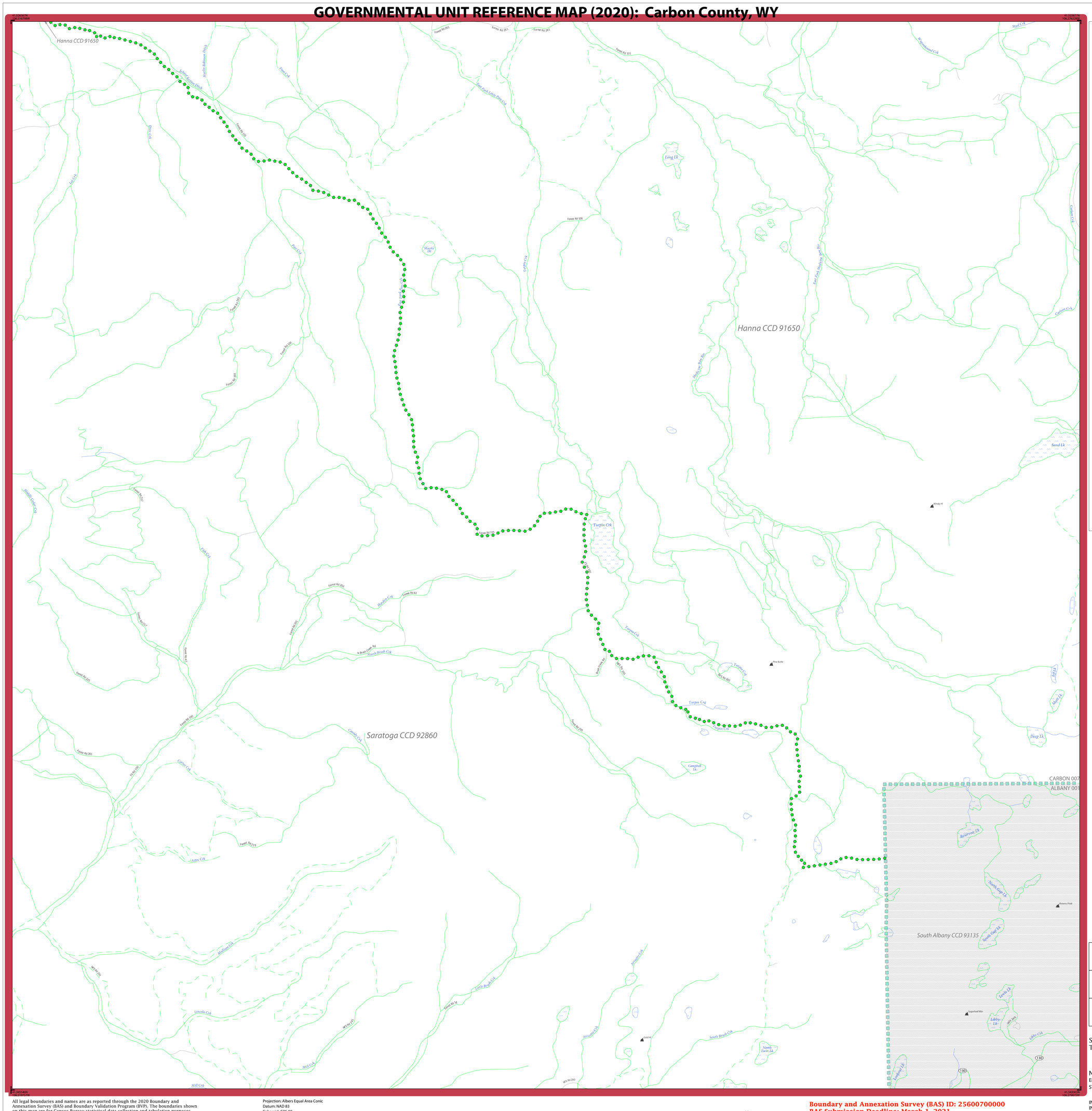

LEGEND

SYMBOL DESCRIPTION	SYMBOL	LABEL STYLE
Federal American Indian Reservation		L'ANSE RESERVATION (TA 1880)
Off-Reservation Trust Land		T1880
American Indian Tribal Subdivision		SHONTO (620)
Alaska Native Regional Corporation (ANRC)		NANA ANRC 52120
State (or statistically equivalent entity)		NEW YORK 36
County (or statistically equivalent entity)		ERIE 029
Minor Civil Division (MCD)[1]		Lee town 41460
Census County Division (CCD)[2]		Jemez CCD 91650
Consolidated City		MILFORD 47500
Incorporated Place[3]		Davis 18100
Census Designated Place (CDP)[2]		Cochiti 16560

DESCRIPTION	SYMBOL	DESCRIPTION	SYMBOL
Interstate	5	Water Body	Pleasant Lake
U.S. Highway	2	Swamp or Marsh	Okefenokee Swamp
State Highway	4	Glacier	Bering Glacier
Other Road	Marsh Ln	Airport, Airfield, or Helicopter Landing Pad	Donald Airport
Cul-de-sac		College or University	Coll/Univ
Circle		Military	Fort Belvoir
Geographic Offset or Corridor		Prison or Juvenile Detention Center	P/JDC
4WD Trail, Stairway, Alley, Walkway, or Ferry		Cemetery	Powell Cmtry
Railroad	Southern RR	Golf Course	Pinehurst GlfCrs
Pipeline or Power Line		National Park or Forest	Yosemite NP
Ridge or Fence		Other Park	St Francis Park
Property Line or Nonvisible Boundary		Outside Subject Area	
Perennial Stream	Tumbling Cr	Inset Area	A1
Intermittent Stream	Piney Cr		
Mountain Peak or Hill	Mt. Baker		

Where state, county, and/or MCD/CCD boundaries coincide, the map shows the boundary symbol for only the highest-ranking of these boundaries. Where American Indian reservation and American Indian tribal subdivision boundaries coincide, the map shows only the American Indian reservation boundaries.

Entity names are followed by either their FIPS code or census code; parentheses indicate a census code.

1 'MCD*' indicates a false MCD. These are for Census Bureau use only.

2 The CCD and CDP boundaries represent statistical entities only and are not updated through the BAS.

3 Incorporated place name color corresponds to the incorporated place fill color.

Due to space limitations, some road names, along with other feature and geography names on the map, may not be shown.

The Census Bureau stores primary and alternate road names, but only primary road names are used to label the roads on these maps.

Key to Adjacent Sheets

38	39	40
46	47	48
54	55	

Sheet Location within Entity

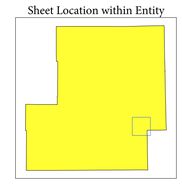

Sheet 47 of 62 PARENT sheets
Total Sheets: 70 (Index 1; Parent 62; Inset 7)

NAME: Carbon County (007)
ENTITY TYPE: County or statistically equivalent entity
ST: Wyoming (56)

INDEX OR PARENT SHEET #: 047
INSET SHEET #: 000000

2020 COUNTY REF MAP (PARENT)

5340256007000000047000000

All legal boundaries and names are as reported through the 2020 Boundary and Annexation Survey (BAS) and Boundary Validation Program (BVP). The boundaries shown on this map are for Census Bureau statistical data collection and tabulation purposes only; their depiction and designation for statistical purposes does not constitute a determination of jurisdictional authority or rights of ownership or entitlement.

Data Source: U.S. Census Bureau's MAF/TIGER database (TAB20), November 2020
Created by Geography Division: December 09, 2020

U.S. DEPARTMENT OF COMMERCE U.S. Census Bureau

Projection: Albers Equal Area Conic
Datum: NAD 83
Spheroid: GRS 80
1st Standard Parallel: 41 39 47
2nd Standard Parallel: 44 20 14
Central Meridian: -107 33 13
Latitude of Projection's Origin: 40 59 41
False Easting: 0
False Northing: 0

0 0.8 1.6 2.4 3.2 4 Kilometers
0 0.5 1 1.5 2 2.5 Miles
The plotted map scale is 1:27,500

N W E S

Boundary and Annexation Survey (BAS) ID: 25600700000
BAS Submission Deadline: March 1, 2021

PDF versions of the BAS maps are available at:
www.census.gov/programs-surveys/bas/geographies.html

For more information, or to request additional maps, please email geo.bas@census.gov, call 1-800-972-5651, or visit www.census.gov/programs-surveys/bas.html.

United States Census Bureau

GOVERNMENTAL UNIT REFERENCE MAP (2020): Carbon County, WY

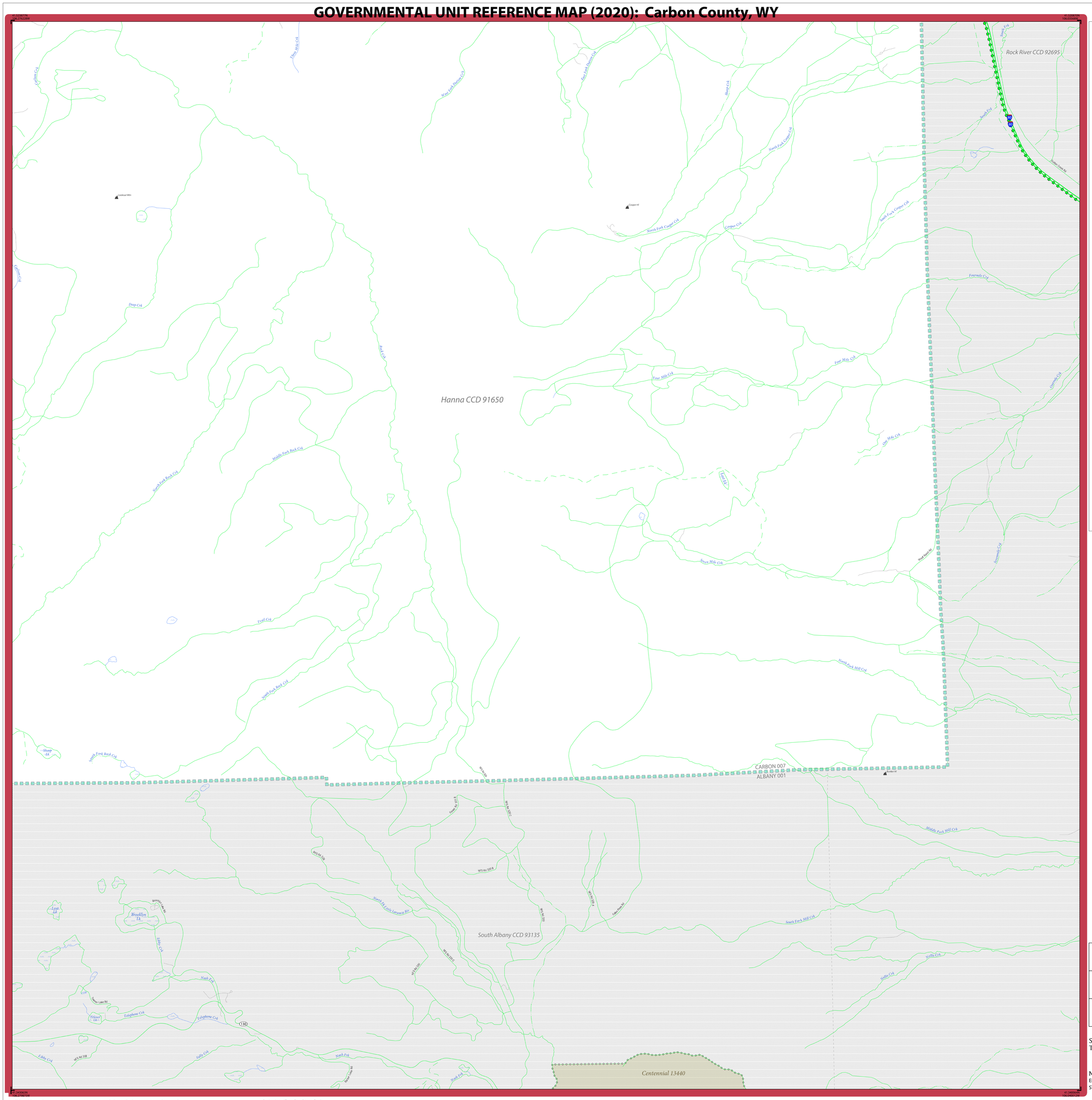

LEGEND

SYMBOL DESCRIPTION	SYMBOL	LABEL STYLE
Federal American Indian Reservation		L'ANSE RESERVATION (TA 1880)
Off-Reservation Trust Land		T1880
American Indian Tribal Subdivision		SHONTO (620)
Alaska Native Regional Corporation (ANRC)		NANA ANRC 52120
State (or statistically equivalent entity)		NEW YORK 36
County (or statistically equivalent entity)		ERIE 029
Minor Civil Division (MCD)[1]		Lee town 41460
Census County Division (CCD)[2]		Jemez CCD 91650
Consolidated City		MILFORD 47500
Incorporated Place[3]		Davis 18100
Census Designated Place (CDP)[2]		Cochiti 16560

DESCRIPTION	SYMBOL	DESCRIPTION	SYMBOL
Interstate	5	Water Body	Pleasant Lake
U.S. Highway	2	Swamp or Marsh	Okefenokee Swamp
State Highway	4	Glacier	Bering Glacier
Other Road	Marsh Ln	Airport, Airfield, or Helicopter Landing Pad	Donald Airfield
Cul-de-sac		College or University	Coll/Univ
Circle		Military	Fort Belvoir
Geographic Offset or Corridor		Prison or Juvenile Detention Center	P/JDC
4WD Trail, Stairway, Alley, Walkway, or Ferry		Cemetery	Powell Cmtry
Railroad	Southern RR	Golf Course	Pinehurst GlfCrs
Pipeline or Power Line		National Park or Forest	Yosemite NP
Ridge or Fence		Other Park	St Francis Park
Property Line or Nonvisible Boundary		Outside Subject Area	
Perennial Stream	Tumbling Cr	Inset Area	A1
Intermittent Stream	Piney Cr		
Mountain Peak or Hill	Mt. Baker		

Where state, county, and/or MCD/CCD boundaries coincide, the map shows the boundary symbol for only the highest-ranking of these boundaries. Where American Indian reservation and American Indian tribal subdivision boundaries coincide, the map shows only the American Indian reservation boundaries.

Entity names are followed by either their FIPS code or census code; parentheses indicate a census code.

1 'MCD*' indicates a false MCD. These are for Census Bureau use only.

2 The CCD and CDP boundaries represent statistical entities only and are not updated through the BAS.

3 Incorporated place name color corresponds to the incorporated place fill color.

Due to space limitations, some road names, along with other feature and geography names on the map, may not be shown.

The Census Bureau stores primary and alternate road names, but only primary road names are used to label the roads on these maps.

Key to Adjacent Sheets

39	40	
47	48	
55		

Sheet Location within Entity

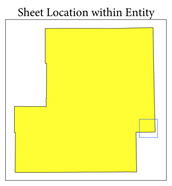

Sheet 48 of 62 PARENT sheets
Total Sheets: 70 (Index 1; Parent 62; Inset 7)

NAME: Carbon County (007)
ENTITY TYPE: County or statistically equivalent entity
ST: Wyoming (56)

INDEX OR PARENT SHEET #: 048
INSET SHEET #: 000000

2020 COUNTY REF MAP (PARENT)

5340256007000000048000000

All legal boundaries and names are as reported through the 2020 Boundary and Annexation Survey (BAS) and Boundary Validation Program (BVP). The boundaries shown on this map are for Census Bureau statistical data collection and tabulation purposes only; their depiction and designation for statistical purposes does not constitute a determination of jurisdictional authority or rights of ownership or entitlement.

Data Source: U.S. Census Bureau's MAF/TIGER database (TAB20), November 2020
Created by Geography Division: December 09, 2020

U.S. DEPARTMENT OF COMMERCE U.S. Census Bureau

Projection: Albers Equal Area Conic
Datum: NAD 83
Spheroid: GRS 80
1st Standard Parallel: 41 39 47
2nd Standard Parallel: 44 20 14
Central Meridian: -107 33 13
Latitude of Projection's Origin: 40 59 41
False Easting: 0
False Northing: 0

0 0.8 1.6 2.4 3.2 4 Kilometers
0 0.5 1 1.5 2 2.5 Miles
The plotted map scale is 1:27,500

N W E S

Boundary and Annexation Survey (BAS) ID: 25600700000
BAS Submission Deadline: March 1, 2021

PDF versions of the BAS maps are available at:
www.census.gov/programs-surveys/bas/geographies.html

For more information, or to request additional maps, please email geo.bas@census.gov, call 1-800-972-5651, or visit www.census.gov/programs-surveys/bas.html.

GOVERNMENTAL UNIT REFERENCE MAP (2020): Carbon County, WY

LEGEND

SYMBOL DESCRIPTION	SYMBOL	LABEL STYLE
Federal American Indian Reservation		L'ANSE RESERVATION (TA 1880)
Off-Reservation Trust Land		T1880
American Indian Tribal Subdivision		SHONTO (620)
Alaska Native Regional Corporation (ANRC)		*NANA ANRC 52120*
State (or statistically equivalent entity)		NEW YORK 36
County (or statistically equivalent entity)		ERIE 029
Minor Civil Division (MCD)[1]		Lee town 41460
Census County Division (CCD)[2]		*Jemez CCD 91650*
Consolidated City		MILFORD 47500
Incorporated Place[3]		Davis 18100
Census Designated Place (CDP)[2]		*Cochiti 16560*

DESCRIPTION	SYMBOL
Interstate	5
U.S. Highway	2
State Highway	4
Other Road	Marsh Ln
Cul-de-sac	
Circle	
Geographic Offset or Corridor	
4WD Trail, Stairway, Alley, Walkway, or Ferry	
Railroad	Southern RR
Pipeline or Power Line	
Ridge or Fence	
Property Line or Nonvisible Boundary	
Perennial Stream	*Tumbling Cr*
Intermittent Stream	*Piney Cr*
Mountain Peak or Hill	*Mt. Baker*

DESCRIPTION	SYMBOL
Water Body	*Pleasant Lake*
Swamp or Marsh	*Okefenokee Swamp*
Glacier	*Bering Glacier*
Airport, Airfield, or Helicopter Landing Pad	Donald Airport
College or University	Coll/Univ
Military	Fort Belvoir
Prison or Juvenile Detention Center	P/JDC
Cemetery	Powell Cmtry
Golf Course	Pinehurst GlfCrs
National Park or Forest	Yosemite NP
Other Park	St Francis Park
Outside Subject Area	
Inset Area	A1

Where state, county, and/or MCD/CCD boundaries coincide, the map shows the boundary symbol for only the highest-ranking of these boundaries. Where American Indian reservation and American Indian tribal subdivision boundaries coincide, the map shows only the American Indian reservation boundaries.

Entity names are followed by either their FIPS code or census code; parentheses indicate a census code.

1 'MCD*' indicates a false MCD. These are for Census Bureau use only.

2 The CCD and CDP boundaries represent statistical entities only and are not updated through the BAS.

3 Incorporated place name color corresponds to the incorporated place fill color.

Due to space limitations, some road names, along with other feature and geography names on the map, may not be shown.

The Census Bureau stores primary and alternate road names, but only primary road names are used to label the roads on these maps.

Key to Adjacent Sheets

	41	42
	49	50
	56	57

Sheet Location within Entity

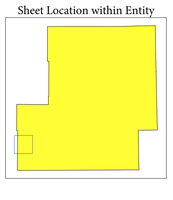

Sheet 49 of 62 PARENT sheets
Total Sheets: 70 (Index 1; Parent 62; Inset 7)

NAME: Carbon County (007)
ENTITY TYPE: County or statistically equivalent entity
ST: Wyoming (56)

INDEX OR PARENT SHEET #: 049
INSET SHEET #: 000000

2020 COUNTY REF MAP (PARENT)

5340256007000000049000000

All legal boundaries and names are as reported through the 2020 Boundary and Annexation Survey (BAS) and Boundary Validation Program (BVP). The boundaries shown on this map are for Census Bureau statistical data collection and tabulation purposes only; their depiction and designation for statistical purposes does not constitute a determination of jurisdictional authority or rights of ownership or entitlement.

Data Source: U.S. Census Bureau's MAF/TIGER database (TAB20), November 2020
Created by Geography Division: December 09, 2020

U.S. DEPARTMENT OF COMMERCE U.S. Census Bureau

Projection: Albers Equal Area Conic
Datum: NAD 83
Spheroid: GRS 80
1st Standard Parallel: 41 39 47
2nd Standard Parallel: 44 20 14
Central Meridian: -107 33 13
Latitude of Projection's Origin: 40 59 41
False Easting: 0
False Northing: 0

0 0.8 1.6 2.4 3.2 4 Kilometers
0 0.5 1 1.5 2 2.5 Miles
The plotted map scale is 1:27,500

N W E S

Boundary and Annexation Survey (BAS) ID: 25600700000
BAS Submission Deadline: March 1, 2021

PDF versions of the BAS maps are available at: www.census.gov/programs-surveys/bas/geographies.html

For more information, or to request additional maps, please email geo.bas@census.gov, call 1-800-972-5651, or visit www.census.gov/programs-surveys/bas.html.

United States Census Bureau

GOVERNMENTAL UNIT REFERENCE MAP (2020): Carbon County, WY

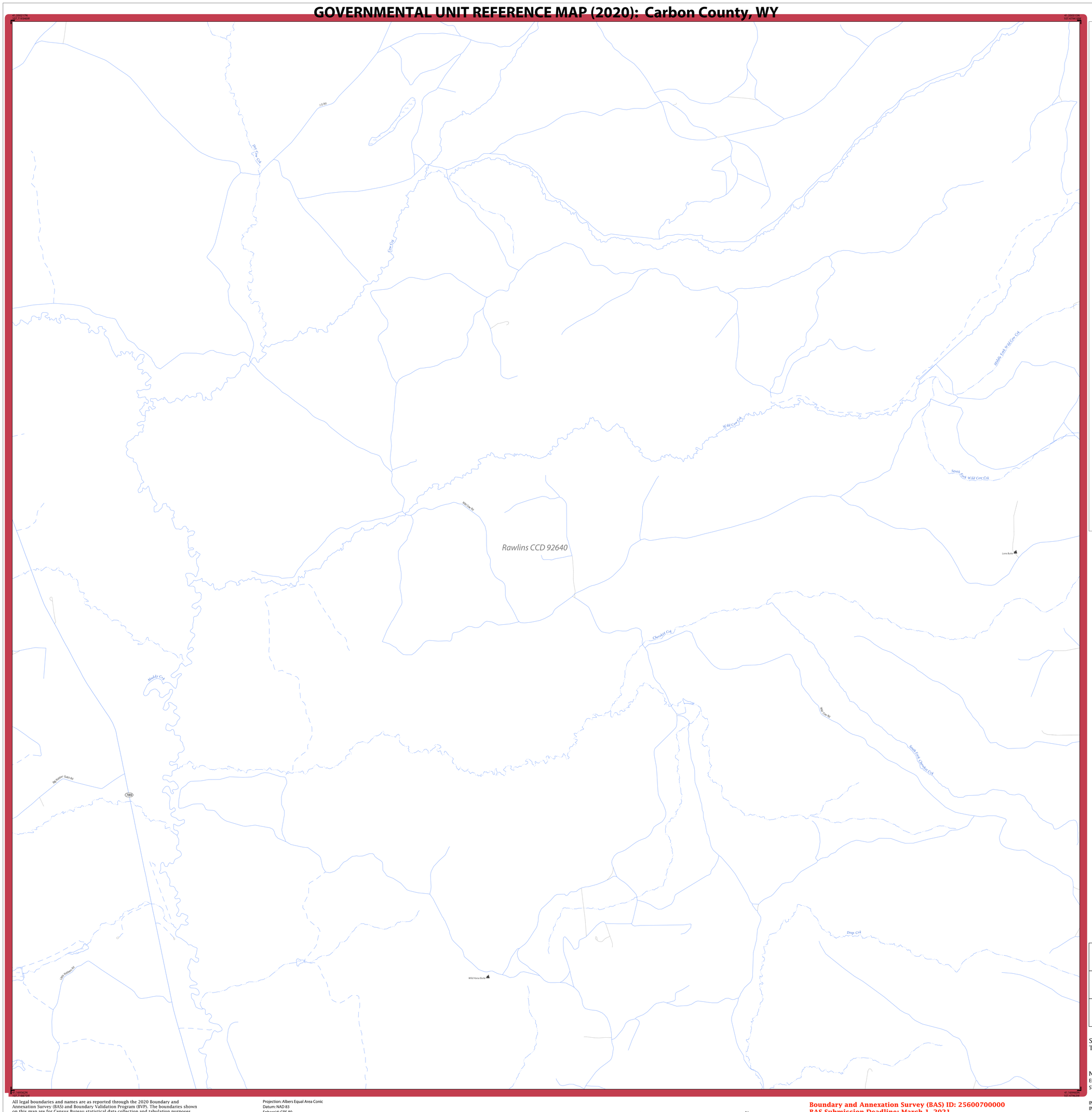

LEGEND

SYMBOL DESCRIPTION	SYMBOL	LABEL STYLE
Federal American Indian Reservation		L'ANSE RESERVATION (TA 1880)
Off-Reservation Trust Land		T1880
American Indian Tribal Subdivision		SHONTO (620)
Alaska Native Regional Corporation (ANRC)		*NANA ANRC 52120*
State (or statistically equivalent entity)		NEW YORK 36
County (or statistically equivalent entity)		ERIE 029
Minor Civil Division (MCD)[1]		Lee town 41460
Census County Division (CCD)[2]		*Jemez CCD 91650*
Consolidated City		MILFORD 47500
Incorporated Place[3]		Davis 18100
Census Designated Place (CDP)[2]		*Cochiti 16560*

DESCRIPTION	SYMBOL	DESCRIPTION	SYMBOL
Interstate	5	Water Body	*Pleasant Lake*
U.S. Highway	2	Swamp or Marsh	*Okefenokee Swamp*
State Highway	4	Glacier	*Bering Glacier*
Other Road	Marsh Ln	Airport, Airfield, or Helicopter Landing Pad	Donald Airport
Cul-de-sac		College or University	Coll/Univ
Circle		Military	Fort Belvoir
Geographic Offset or Corridor		Prison or Juvenile Detention Center	P/JDC
4WD Trail, Stairway, Alley, Walkway, or Ferry		Cemetery	Powell Cmtry
Railroad	Southern RR	Golf Course	Pinehurst GlfCrs
Pipeline or Power Line		National Park or Forest	Yosemite NP
Ridge or Fence		Other Park	St Francis Park
Property Line or Nonvisible Boundary		Outside Subject Area	
Perennial Stream	*Tumbling Cr*	Inset Area	A1
Intermittent Stream	*Piney Cr*		
Mountain Peak or Hill	*Mt. Baker*		

Where state, county, and/or MCD/CCD boundaries coincide, the map shows the boundary symbol for only the highest-ranking of these boundaries. Where American Indian reservation and American Indian tribal subdivision boundaries coincide, the map shows only the American Indian reservation boundaries.

Entity names are followed by either their FIPS code or census code; parentheses indicate a census code.

1 'MCD*' indicates a false MCD. These are for Census Bureau use only.

2 The CCD and CDP boundaries represent statistical entities only and are not updated through the BAS.

3 Incorporated place name color corresponds to the incorporated place fill color.

Due to space limitations, some road names, along with other feature and geography names on the map, may not be shown.

The Census Bureau stores primary and alternate road names, but only primary road names are used to label the roads on these maps.

Key to Adjacent Sheets

41	42	43
49	50	51
56	57	58

Sheet Location within Entity

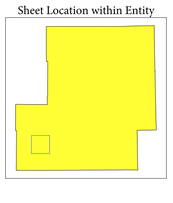

Sheet 50 of 62 PARENT sheets
Total Sheets: 70 (Index 1; Parent 62; Inset 7)

NAME: Carbon County (007)
ENTITY TYPE: County or statistically equivalent entity
ST: Wyoming (56)

INDEX OR PARENT SHEET #: 050
INSET SHEET #: 000000

2020 COUNTY REF MAP (PARENT)

5340256007000000050000000

All legal boundaries and names are as reported through the 2020 Boundary and Annexation Survey (BAS) and Boundary Validation Program (BVP). The boundaries shown on this map are for Census Bureau statistical data collection and tabulation purposes only; their depiction and designation for statistical purposes does not constitute a determination of jurisdictional authority or rights of ownership or entitlement.

Data Source: U.S. Census Bureau's MAF/TIGER database (TAB20), November 2020
Created by: Geography Division: December 09, 2020

U.S. DEPARTMENT OF COMMERCE U.S. Census Bureau

Projection: Albers Equal Area Conic
Datum: NAD 83
Spheroid: GRS 80
1st Standard Parallel: 41 39 47
2nd Standard Parallel: 44 20 14
Central Meridian: -107 33 13
Latitude of Projection's Origin: 40 59 41
False Easting: 0
False Northing: 0

0 0.8 1.6 2.4 3.2 4 Kilometers
0 0.5 1 1.5 2 2.5 Miles
The plotted map scale is 1:27,500

N W E S

Boundary and Annexation Survey (BAS) ID: 25600700000
BAS Submission Deadline: March 1, 2021

PDF versions of the BAS maps are available at:
www.census.gov/programs-surveys/bas/geographies.html

For more information, or to request additional maps, please email geo.bas@census.gov, call 1-800-972-5651, or visit www.census.gov/programs-surveys/bas.html.

United States Census Bureau

GOVERNMENTAL UNIT REFERENCE MAP (2020): Carbon County, WY

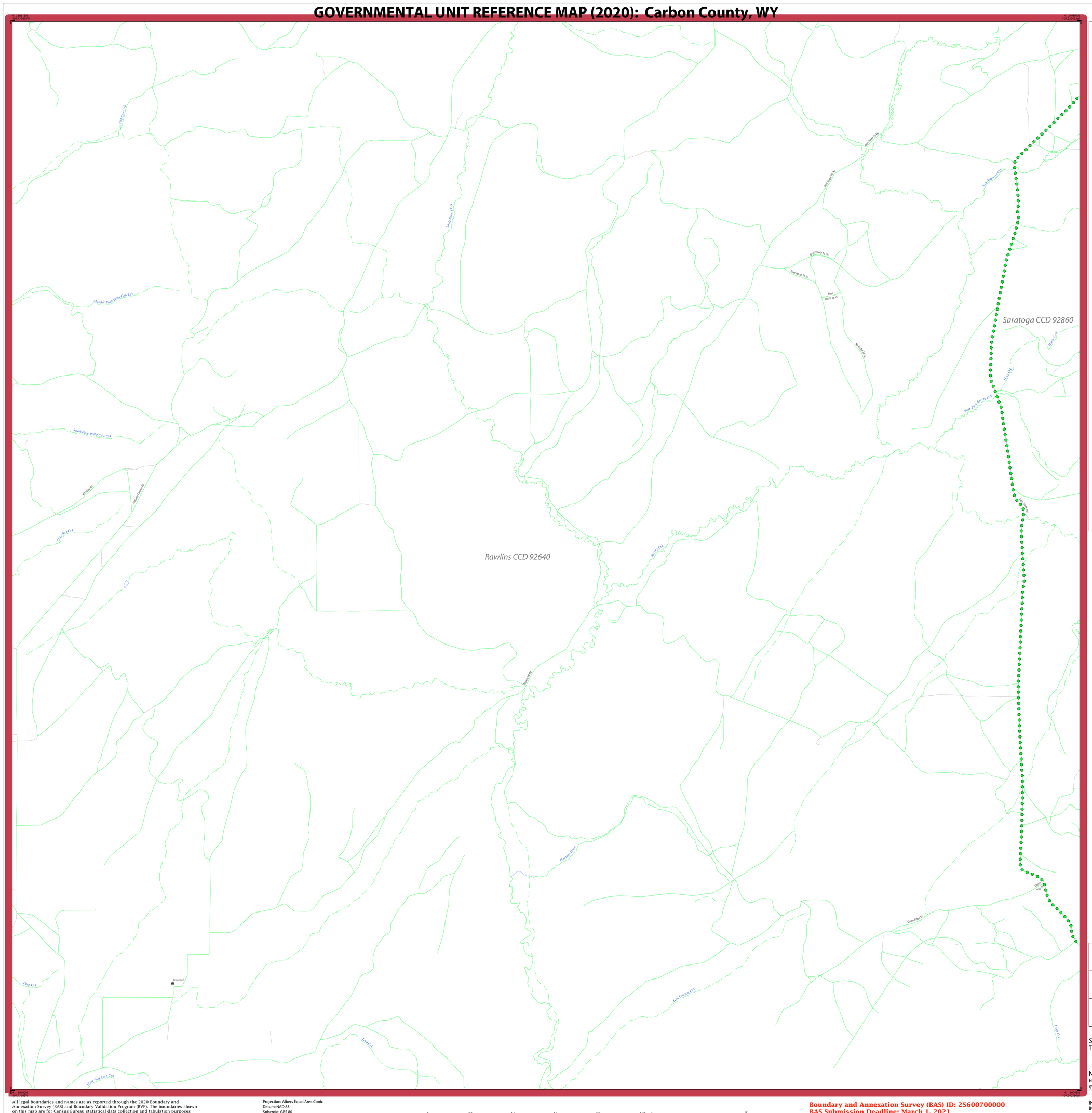

LEGEND

SYMBOL DESCRIPTION	SYMBOL	LABEL STYLE
Federal American Indian Reservation		L'ANSE RESERVATION (TA 1880)
Off-Reservation Trust Land		T1880
American Indian Tribal Subdivision		SHONTO (620)
Alaska Native Regional Corporation (ANRC)		*NANA ANRC 52120*
State (or statistically equivalent entity)		NEW YORK 36
County (or statistically equivalent entity)		ERIE 029
Minor Civil Division (MCD)[1]		Lee town 41460
Census County Division (CCD)[2]		*Jemez CCD 91650*
Consolidated City		MILFORD 47500
Incorporated Place[3]		Davis 18100
Census Designated Place (CDP)[2]		*Cochiti 16560*

DESCRIPTION	SYMBOL	DESCRIPTION	SYMBOL
Interstate	5	Water Body	Pleasant Lake
U.S. Highway	2	Swamp or Marsh	Okefenokee Swamp
State Highway	4	Glacier	Bering Glacier
Other Road	Marsh Ln	Airport, Airfield, or Helicopter Landing Pad	Donald Airport
Cul-de-sac		College or University	Coll/Univ
Circle		Military	Fort Belvoir
Geographic Offset or Corridor		Prison or Juvenile Detention Center	P/JDC
4WD Trail, Stairway, Alley, Walkway, or Ferry		Cemetery	Powell Cmtry
Railroad	Southern RR	Golf Course	Pinehurst GlfCrs
Pipeline or Power Line		National Park or Forest	Yosemite NP
Ridge or Fence		Other Park	St Francis Park
Property Line or Nonvisible Boundary		Outside Subject Area	
Perennial Stream	Tumbling Cr	Inset Area	A1
Intermittent Stream	Piney Cr		
Mountain Peak or Hill	Mt. Baker		

Where state, county, and/or MCD/CCD boundaries coincide, the map shows the boundary symbol for only the highest-ranking of these boundaries. Where American Indian reservation and American Indian tribal subdivision boundaries coincide, the map shows only the American Indian reservation boundaries.

Entity names are followed by either their FIPS code or census code; parentheses indicate a census code.

1 'MCD*' indicates a false MCD. These are for Census Bureau use only.

2 The CCD and CDP boundaries represent statistical entities only and are not updated through the BAS.

3 Incorporated place name color corresponds to the incorporated place fill color.

Due to space limitations, some road names, along with other feature and geography names on the map, may not be shown.

The Census Bureau stores primary and alternate road names, but only primary road names are used to label the roads on these maps.

Key to Adjacent Sheets

42	43	44
50	51	52
57	58	59

Sheet Location within Entity

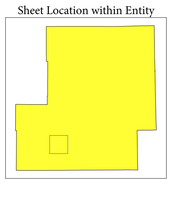

Sheet 51 of 62 PARENT sheets
Total Sheets: 70 (Index 1; Parent 62; Inset 7)

NAME: Carbon County (007)
ENTITY TYPE: County or statistically equivalent entity
ST: Wyoming (56)

INDEX OR PARENT SHEET #: 051
INSET SHEET #: 000000

2020 COUNTY REF MAP (PARENT)

5340256007000000051000000

All legal boundaries and names are as reported through the 2020 Boundary and Annexation Survey (BAS) and Boundary Validation Program (BVP). The boundaries shown on this map are for Census Bureau statistical data collection and tabulation purposes only; their depiction and designation for statistical purposes does not constitute a determination of jurisdictional authority or rights of ownership or entitlement.

Data Source: U.S. Census Bureau's MAF/TIGER database (TAB20), November 2020
Created by Geography Division: December 09, 2020

U.S. DEPARTMENT OF COMMERCE U.S. Census Bureau

Projection: Albers Equal Area Conic
Datum: NAD 83
Spheroid: GRS 80
1st Standard Parallel: 41 39 47
2nd Standard Parallel: 44 20 14
Central Meridian: -107 33 13
Latitude of Projection's Origin: 40 59 41
False Easting: 0
False Northing: 0

0 0.8 1.6 2.4 3.2 4 Kilometers
0 0.5 1 1.5 2 2.5 Miles
The plotted map scale is 1:27,500

N W E S

Boundary and Annexation Survey (BAS) ID: 25600700000
BAS Submission Deadline: March 1, 2021

PDF versions of the BAS maps are available at:
www.census.gov/programs-surveys/bas/geographies.html

For more information, or to request additional maps, please email geo.bas@census.gov, call 1-800-972-5651, or visit www.census.gov/programs-surveys/bas.html.

United States Census Bureau

GOVERNMENTAL UNIT REFERENCE MAP (2020): Carbon County, WY

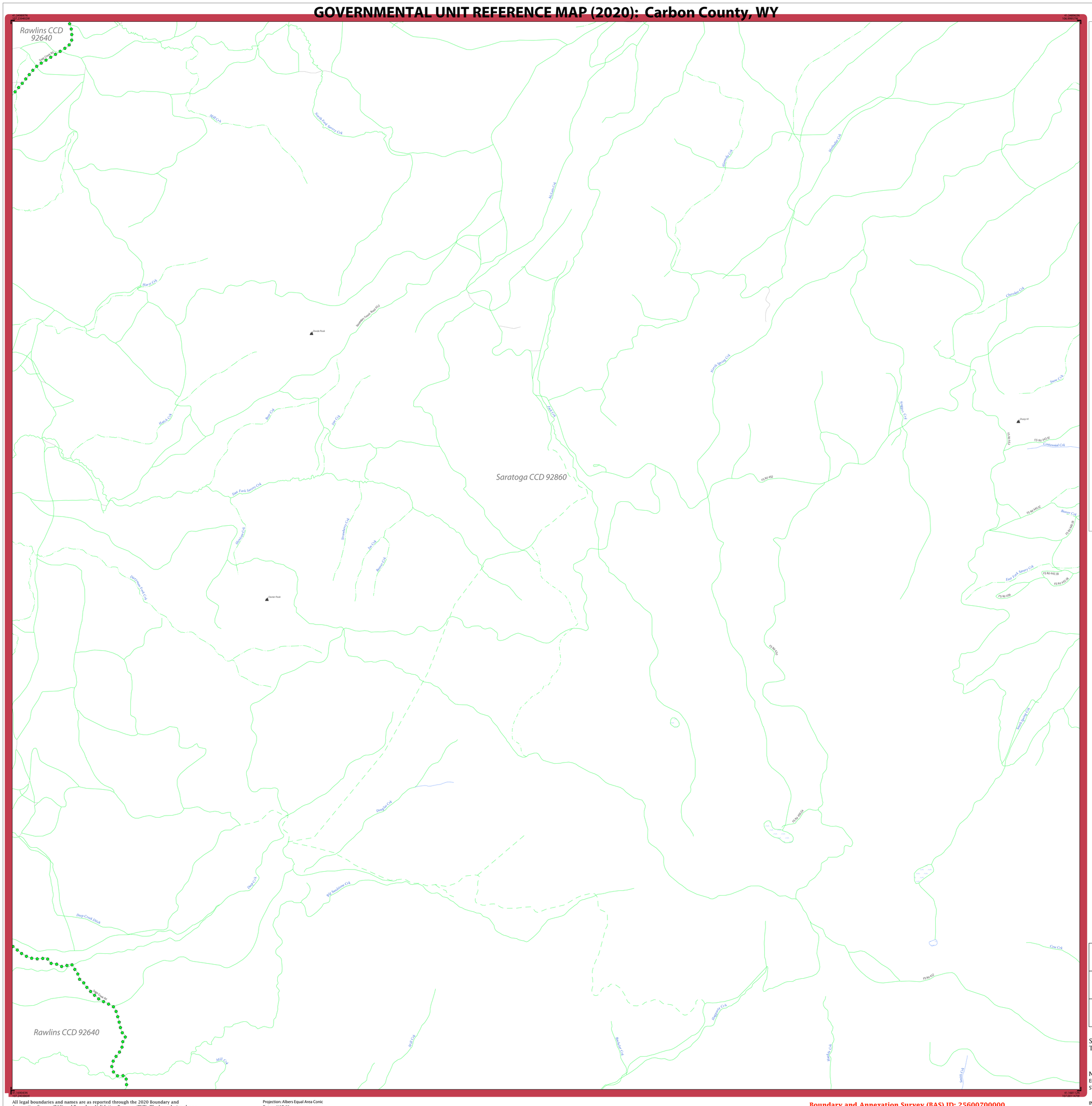

LEGEND

SYMBOL DESCRIPTION	SYMBOL	LABEL STYLE
Federal American Indian Reservation		L'ANSE RESERVATION (TA 1880)
Off-Reservation Trust Land		T1880
American Indian Tribal Subdivision		SHONTO (620)
Alaska Native Regional Corporation (ANRC)		*NANA ANRC 52120*
State (or statistically equivalent entity)		NEW YORK 36
County (or statistically equivalent entity)		ERIE 029
Minor Civil Division (MCD)[1]		Lee town 41460
Census County Division (CCD)[2]		*Jemez CCD 91650*
Consolidated City		MILFORD 47500
Incorporated Place[3]		Davis 18100
Census Designated Place (CDP)[2]		*Cochiti 16560*

DESCRIPTION	SYMBOL	DESCRIPTION	SYMBOL
Interstate	I	Water Body	*Pleasant Lake*
U.S. Highway	2	Swamp or Marsh	*Okefenokee Swamp*
State Highway	4	Glacier	*Bering Glacier*
Other Road	Marsh Ln	Airport, Airfield, or Helicopter Landing Pad	Donald Airport
Cul-de-sac		College or University	Coll/Univ
Circle		Military	Fort Belvoir
Geographic Offset or Corridor		Prison or Juvenile Detention Center	P/JDC
4WD Trail, Stairway, Alley, Walkway, or Ferry		Cemetery	Powell Cmtry
Railroad	Southern RR	Golf Course	Pinehurst GlfCrs
Pipeline or Power Line		National Park or Forest	Yosemite NP
Ridge or Fence		Other Park	St Francis Park
Property Line or Nonvisible Boundary		Outside Subject Area	
Perennial Stream	*Tumbling Cr*	Inset Area	A1
Intermittent Stream	*Piney Cr*		
Mountain Peak or Hill	*Mt. Baker*		

Where state, county, and/or MCD/CCD boundaries coincide, the map shows the boundary symbol for only the highest-ranking of these boundaries. Where American Indian reservation and American Indian tribal subdivision boundaries coincide, the map shows only the American Indian reservation boundaries.

Entity names are followed by either their FIPS code or census code; parentheses indicate a census code.

1 'MCD*' indicates a false MCD. These are for Census Bureau use only.

2 The CCD and CDP boundaries represent statistical entities only and are not updated through the BAS.

3 Incorporated place name color corresponds to the incorporated place fill color.

Due to space limitations, some road names, along with other feature and geography names on the map, may not be shown.

The Census Bureau stores primary and alternate road names, but only primary road names are used to label the roads on these maps.

Key to Adjacent Sheets

43	44	45
51	52	53
58	59	60

Sheet Location within Entity

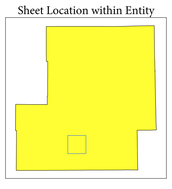

Sheet 52 of 62 PARENT sheets
Total Sheets: 70 (Index 1; Parent 62; Inset 7)

NAME: Carbon County (007)
ENTITY TYPE: County or statistically equivalent entity
ST: Wyoming (56)

INDEX OR PARENT SHEET #: 052
INSET SHEET #: 000000

2020 COUNTY REF MAP (PARENT)

5340256007000000052000000

All legal boundaries and names are as reported through the 2020 Boundary and Annexation Survey (BAS) and Boundary Validation Program (BVP). The boundaries shown on this map are for Census Bureau statistical data collection and tabulation purposes only; their depiction and designation for statistical purposes does not constitute a determination of jurisdictional authority or rights of ownership or entitlement.

Data Source: U.S. Census Bureau's MAF/TIGER database (TAB20), November 2020
Created by Geography Division: December 09, 2020

U.S. DEPARTMENT OF COMMERCE U.S. Census Bureau

Projection: Albers Equal Area Conic
Datum: NAD 83
Spheroid: GRS 80
1st Standard Parallel: 41 39 47
2nd Standard Parallel: 44 20 14
Central Meridian: -107 33 13
Latitude of Projection's Origin: 40 59 41
False Easting: 0
False Northing: 0

0 0.8 1.6 2.4 3.2 4 Kilometers
0 0.5 1 1.5 2 2.5 Miles
The plotted map scale is 1:27,500

N W E S

Boundary and Annexation Survey (BAS) ID: 25600700000
BAS Submission Deadline: March 1, 2021

PDF versions of the BAS maps are available at:
www.census.gov/programs-surveys/bas/geographies.html

For more information, or to request additional maps, please email geo.bas@census.gov, call 1-800-972-5651, or visit www.census.gov/programs-surveys/bas.html.

GOVERNMENTAL UNIT REFERENCE MAP (2020): Carbon County, WY

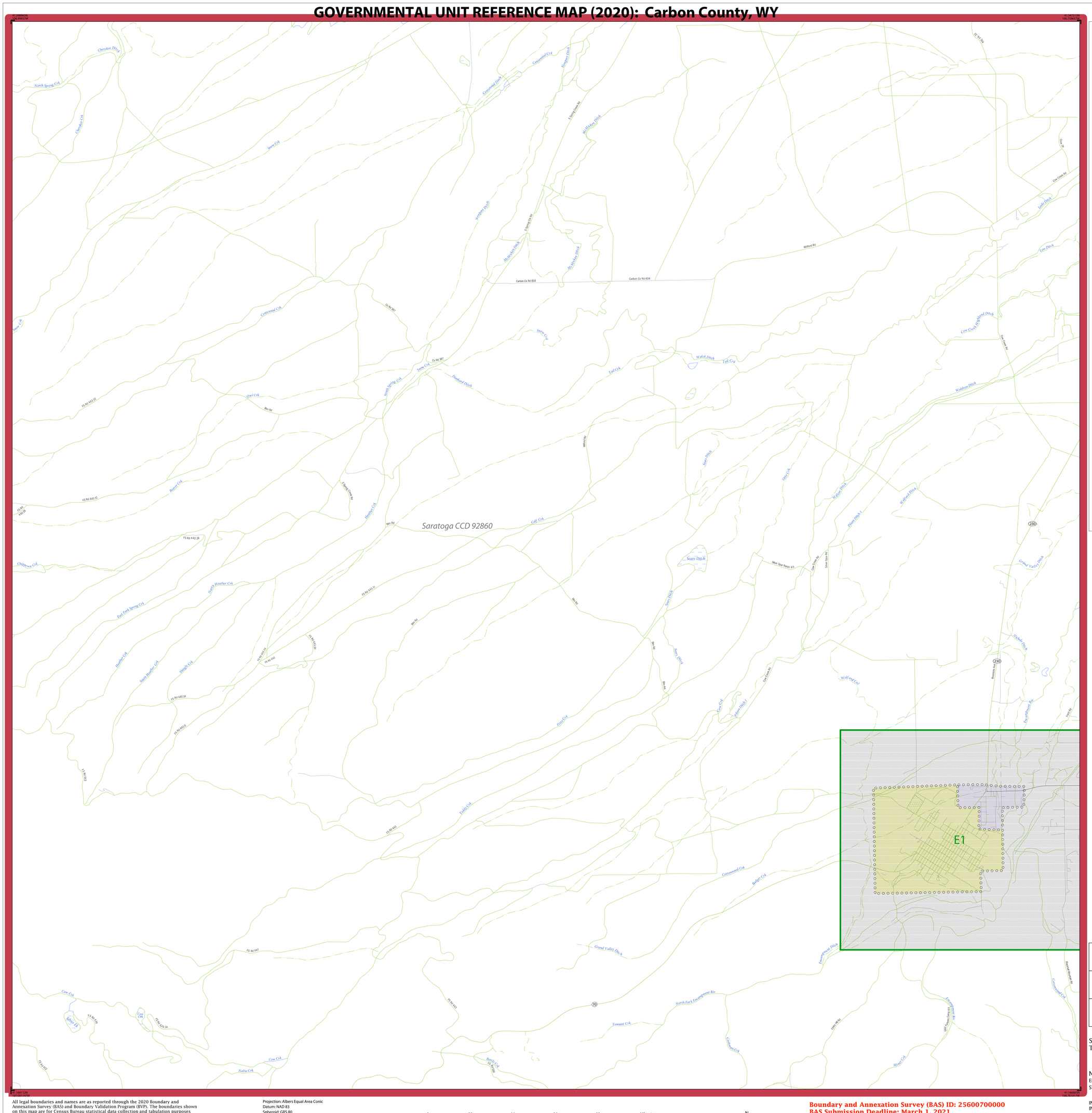

LEGEND

SYMBOL DESCRIPTION	SYMBOL	LABEL STYLE
Federal American Indian Reservation		L'ANSE RESERVATION (TA 1880)
Off-Reservation Trust Land		T1880
American Indian Tribal Subdivision		SHONTO (620)
Alaska Native Regional Corporation (ANRC)		*NANA ANRC 52120*
State (or statistically equivalent entity)		NEW YORK 36
County (or statistically equivalent entity)		ERIE 029
Minor Civil Division (MCD)[1]		Lee town 41460
Census County Division (CCD)[2]		*Jemez CCD 91650*
Consolidated City		MILFORD 47500
Incorporated Place[3]		Davis 18100
Census Designated Place (CDP)[2]		*Cochiti 16560*

DESCRIPTION	SYMBOL	DESCRIPTION	SYMBOL
Interstate	5	Water Body	Pleasant Lake
U.S. Highway	2	Swamp or Marsh	Okefenokee Swamp
State Highway	4	Glacier	Bering Glacier
Other Road	Marsh Ln	Airport, Airfield, or Helicopter Landing Pad	Donald Airport
Cul-de-sac		College or University	Coll/Univ
Circle		Military	Fort Belvoir
Geographic Offset or Corridor		Prison or Juvenile Detention Center	P/JDC
4WD Trail, Stairway, Alley, Walkway, or Ferry		Cemetery	Powell Cmtry
Railroad	Southern RR	Golf Course	Pinehurst GlfCrs
Pipeline or Power Line		National Park or Forest	Yosemite NP
Ridge or Fence		Other Park	St Francis Park
Property Line or Nonvisible Boundary		Outside Subject Area	
Perennial Stream	Tumbling Cr	Inset Area	A1
Intermittent Stream	Piney Cr		
Mountain Peak or Hill	Mt. Baker		

Where state, county, and/or MCD/CCD boundaries coincide, the map shows the boundary symbol for only the highest-ranking of these boundaries. Where American Indian reservation and American Indian tribal subdivision boundaries coincide, the map shows only the American Indian reservation boundaries.

Entity names are followed by either their FIPS code or census code; parentheses indicate a census code.

1 'MCD*' indicates a false MCD. These are for Census Bureau use only.

2 The CCD and CDP boundaries represent statistical entities only and are not updated through the BAS.

3 Incorporated place name color corresponds to the incorporated place fill color.

Due to space limitations, some road names, along with other feature and geography names on the map, may not be shown.

The Census Bureau stores primary and alternate road names, but only primary road names are used to label the roads on these maps.

Key to Adjacent Sheets

44	45	46
52	53	54
59	60	61

Sheet Location within Entity

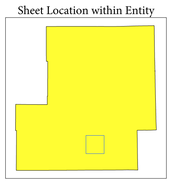

Sheet 53 of 62 PARENT sheets
Total Sheets: 70 (Index 1; Parent 62; Inset 7)

NAME: Carbon County (007)
ENTITY TYPE: County or statistically equivalent entity
ST: Wyoming (56)

INDEX OR PARENT SHEET #: 053
INSET SHEET #: 000000

2020 COUNTY REF MAP (PARENT)

5340256007000000053000000

All legal boundaries and names are as reported through the 2020 Boundary and Annexation Survey (BAS) and Boundary Validation Program (BVP). The boundaries shown on this map are for Census Bureau statistical data collection and tabulation purposes only; their depiction and designation for statistical purposes does not constitute a determination of jurisdictional authority or rights of ownership or entitlement.

Data Source: U.S. Census Bureau's MAF/TIGER database (TAB20), November 2020
Created by Geography Division: December 09, 2020

U.S. DEPARTMENT OF COMMERCE U.S. Census Bureau

Projection: Albers Equal Area Conic
Datum: NAD 83
Spheroid: GRS 80
1st Standard Parallel: 41 39 47
2nd Standard Parallel: 44 20 14
Central Meridian: -107 33 13
Latitude of Projection's Origin: 40 59 41
False Easting: 0
False Northing: 0

0 0.8 1.6 2.4 3.2 4 Kilometers
0 0.5 1 1.5 2 2.5 Miles
The plotted map scale is 1:27,500

N W E S

Boundary and Annexation Survey (BAS) ID: 25600700000
BAS Submission Deadline: March 1, 2021

PDF versions of the BAS maps are available at:
www.census.gov/programs-surveys/bas/geographies.html

For more information, or to request additional maps, please email geo.bas@census.gov, call 1-800-972-5651, or visit www.census.gov/programs-surveys/bas.html.

GOVERNMENTAL UNIT REFERENCE MAP (2020): Carbon County, WY

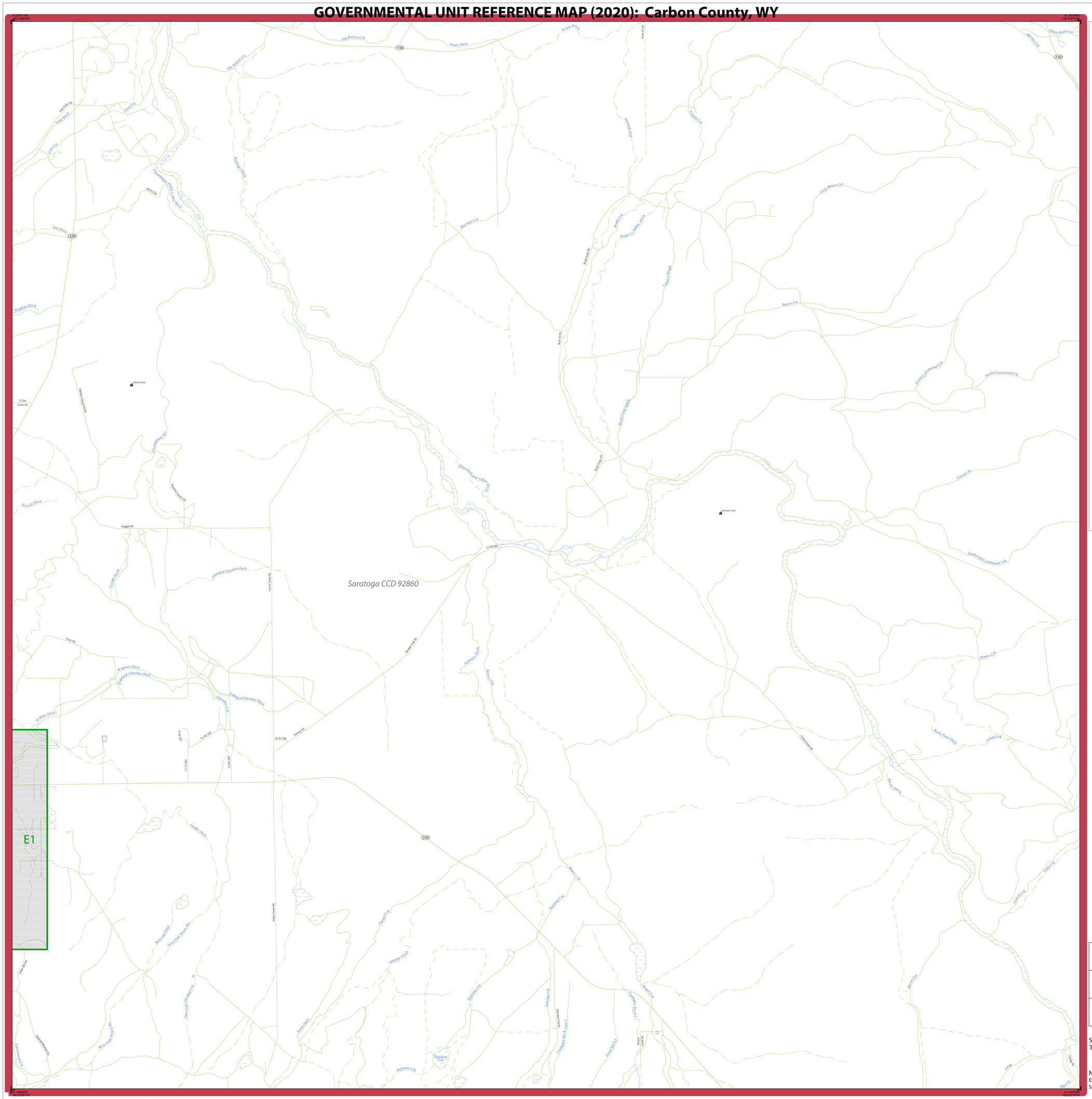

LEGEND

SYMBOL DESCRIPTION	SYMBOL	LABEL STYLE
Federal American Indian Reservation		L'ANSE RESERVATION (TA 1880)
Off-Reservation Trust Land		T1880
American Indian Tribal Subdivision		SHONTO (620)
Alaska Native Regional Corporation (ANRC)		*NANA ANRC 52120*
State (or statistically equivalent entity)		NEW YORK 36
County (or statistically equivalent entity)		ERIE 029
Minor Civil Division (MCD)[1]		Lee town 41460
Census County Division (CCD)[2]		*Jemez CCD 91650*
Consolidated City		MILFORD 47500
Incorporated Place[3]		Davis 18100
Census Designated Place (CDP)[2]		*Cochiti 16560*

DESCRIPTION	SYMBOL	DESCRIPTION	SYMBOL
Interstate	I	Water Body	*Pleasant Lake*
U.S. Highway	2	Swamp or Marsh	*Okefenokee Swamp*
State Highway	4	Glacier	*Bering Glacier*
Other Road	Marsh Ln	Airport, Airfield, or Helicopter Landing Pad	Donald Airfield
Cul-de-sac		College or University	Coll/Univ
Circle		Military	Fort Belvoir
Geographic Offset or Corridor		Prison or Juvenile Detention Center	P/JDC
4WD Trail, Stairway, Alley, Walkway, or Ferry		Cemetery	Powell Cmtry
Railroad	Southern RR	Golf Course	Pinehurst GlfCrs
Pipeline or Power Line		National Park or Forest	Yosemite NP
Ridge or Fence		Other Park	St Francis Park
Property Line or Nonvisible Boundary		Outside Subject Area	
Perennial Stream	*Tumbling Cr*	Inset Area	A1
Intermittent Stream	*Piney Cr*		
Mountain Peak or Hill	*Mt. Baker*		

Where state, county, and/or MCD/CCD boundaries coincide, the map shows the boundary symbol for only the highest-ranking of these boundaries. Where American Indian reservation and American Indian tribal subdivision boundaries coincide, the map shows only the American Indian reservation boundaries.

Entity names are followed by either their FIPS code or census code; parentheses indicate a census code.

1 'MCD*' indicates a false MCD. These are for Census Bureau use only.

2 The CCD and CDP boundaries represent statistical entities only and are not updated through the BAS.

3 Incorporated place name color corresponds to the incorporated place fill color.

Due to space limitations, some road names, along with other feature and geography names on the map, may not be shown.

The Census Bureau stores primary and alternate road names, but only primary road names are used to label the roads on these maps.

Key to Adjacent Sheets

45	46	47
53	54	55
60	61	62

Sheet Location within Entity

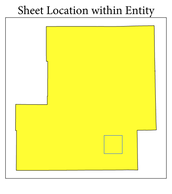

Sheet 54 of 62 PARENT sheets
Total Sheets: 70 (Index 1; Parent 62; Inset 7)

NAME: Carbon County (007)
ENTITY TYPE: County or statistically equivalent entity
ST: Wyoming (56)

INDEX OR PARENT SHEET #: 054
INSET SHEET #: 000000

2020 COUNTY REF MAP (PARENT)

5340256007000000054000000

All legal boundaries and names are as reported through the 2020 Boundary and Annexation Survey (BAS) and Boundary Validation Program (BVP). The boundaries shown on this map are for Census Bureau statistical data collection and tabulation purposes only; their depiction and designation for statistical purposes does not constitute a determination of jurisdictional authority or rights of ownership or entitlement.

Data Source: U.S. Census Bureau's MAF/TIGER database (TAB20), November 2020
Created by Geography Division: December 09, 2020

U.S. DEPARTMENT OF COMMERCE U.S. Census Bureau

Projection: Albers Equal Area Conic
Datum: NAD 83
Spheroid: GRS 80
1st Standard Parallel: 41 39 47
2nd Standard Parallel: 44 20 14
Central Meridian: -107 33 13
Latitude of Projection's Origin: 40 59 41
False Easting: 0
False Northing: 0

0 0.8 1.6 2.4 3.2 4 Kilometers
0 0.5 1 1.5 2 2.5 Miles
The plotted map scale is 1:27,500

N W E S

Boundary and Annexation Survey (BAS) ID: 25600700000
BAS Submission Deadline: March 1, 2021

PDF versions of the BAS maps are available at:
www.census.gov/programs-surveys/bas/geographies.html

For more information, or to request additional maps, please email geo.bas@census.gov, call 1-800-972-5651, or visit www.census.gov/programs-surveys/bas.html.

United States Census Bureau

GOVERNMENTAL UNIT REFERENCE MAP (2020): Carbon County, WY

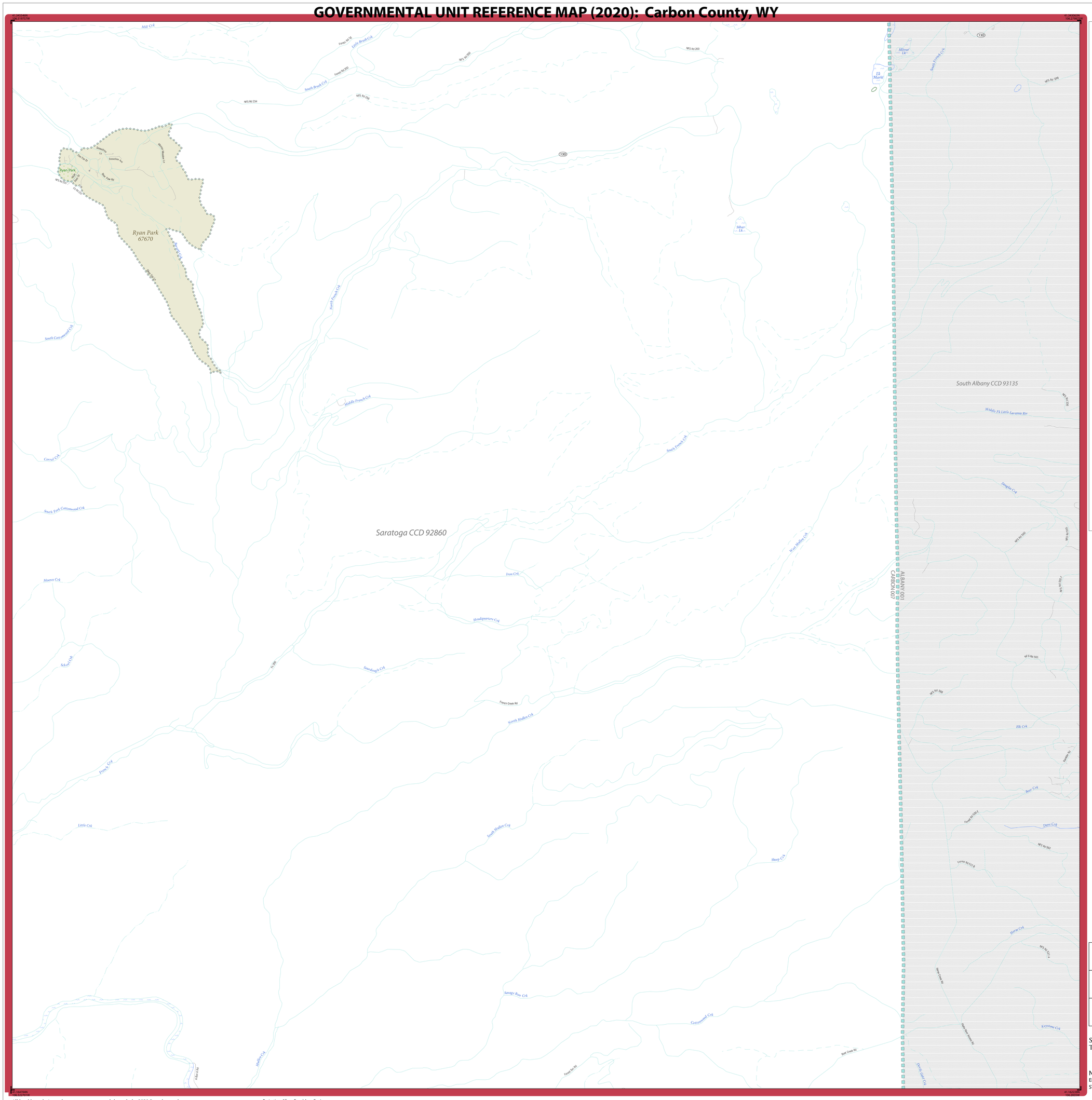

LEGEND

SYMBOL DESCRIPTION	SYMBOL	LABEL STYLE
Federal American Indian Reservation		L'ANSE RESERVATION (TA 1880)
Off-Reservation Trust Land		T1880
American Indian Tribal Subdivision		SHONTO (620)
Alaska Native Regional Corporation (ANRC)		*NANA ANRC 52120*
State (or statistically equivalent entity)		NEW YORK 36
County (or statistically equivalent entity)		ERIE 029
Minor Civil Division (MCD)[1]		Lee town 41460
Census County Division (CCD)[2]		*Jemez CCD 91650*
Consolidated City		MILFORD 47500
Incorporated Place[3]		Davis 18100
Census Designated Place (CDP)[2]		*Cochiti 16560*

DESCRIPTION	SYMBOL	DESCRIPTION	SYMBOL
Interstate	5	Water Body	*Pleasant Lake*
U.S. Highway	2	Swamp or Marsh	*Okefenokee Swamp*
State Highway	4	Glacier	*Bering Glacier*
Other Road	Marsh Ln	Airport, Airfield, or Helicopter Landing Pad	Donald Airfoot
Cul-de-sac		College or University	Coll/Univ
Circle		Military	Fort Belvoir
Geographic Offset or Corridor		Prison or Juvenile Detention Center	P/JDC
4WD Trail, Stairway, Alley, Walkway, or Ferry		Cemetery	Powell Cmtry
Railroad	Southern RR	Golf Course	Pinehurst GlfCrs
Pipeline or Power Line		National Park or Forest	Yosemite NP
Ridge or Fence		Other Park	St Francis Park
Property Line or Nonvisible Boundary		Outside Subject Area	
Perennial Stream	*Tumbling Cr*	Inset Area	A1
Intermittent Stream	*Piney Cr*		
Mountain Peak or Hill	*Mt. Baker*		

Where state, county, and/or MCD/CCD boundaries coincide, the map shows the boundary symbol for only the highest-ranking of these boundaries. Where American Indian reservation and American Indian tribal subdivision boundaries coincide, the map shows only the American Indian reservation boundaries.

Entity names are followed by either their FIPS code or census code; parentheses indicate a census code.

1 'MCD*' indicates a false MCD. These are for Census Bureau use only.

2 The CCD and CDP boundaries represent statistical entities only and are not updated through the BAS.

3 Incorporated place name color corresponds to the incorporated place fill color.

Due to space limitations, some road names, along with other feature and geography names on the map, may not be shown.

The Census Bureau stores primary and alternate road names, but only primary road names are used to label the roads on these maps.

Key to Adjacent Sheets

46	47	48
54	55	
61	62	

Sheet Location within Entity

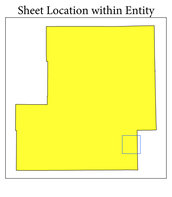

Sheet 55 of 62 PARENT sheets
Total Sheets: 70 (Index 1; Parent 62; Inset 7)

NAME: Carbon County (007)
ENTITY TYPE: County or statistically equivalent entity
ST: Wyoming (56)

INDEX OR PARENT SHEET #: 055
INSET SHEET #: 000000

2020 COUNTY REF MAP (PARENT)

5340256007000000055000000

All legal boundaries and names are as reported through the 2020 Boundary and Annexation Survey (BAS) and Boundary Validation Program (BVP). The boundaries shown on this map are for Census Bureau statistical data collection and tabulation purposes only; their depiction and designation for statistical purposes does not constitute a determination of jurisdictional authority or rights of ownership or entitlement.

Data Source: U.S. Census Bureau's MAF/TIGER database (TAB20), November 2020
Created by Geography Division: December 09, 2020

U.S. DEPARTMENT OF COMMERCE U.S. Census Bureau

Projection: Albers Equal Area Conic
Datum: NAD 83
Spheroid: GRS 80
1st Standard Parallel: 41 39 47
2nd Standard Parallel: 44 20 14
Central Meridian: -107 33 13
Latitude of Projection's Origin: 40 59 41
False Easting: 0
False Northing: 0

0 0.8 1.6 2.4 3.2 4 Kilometers
0 0.5 1 1.5 2 2.5 Miles
The plotted map scale is 1:27,500

N W E S

Boundary and Annexation Survey (BAS) ID: 25600700000
BAS Submission Deadline: March 1, 2021

PDF versions of the BAS maps are available at:
www.census.gov/programs-surveys/bas/geographies.html

For more information, or to request additional maps, please email geo.bas@census.gov, call 1-800-972-5651, or visit www.census.gov/programs-surveys/bas.html.

United States Census Bureau

GOVERNMENTAL UNIT REFERENCE MAP (2020): Carbon County, WY

LEGEND

SYMBOL DESCRIPTION	SYMBOL	LABEL STYLE
Federal American Indian Reservation		L'ANSE RESERVATION (TA 1880)
Off-Reservation Trust Land		T1880
American Indian Tribal Subdivision		SHONTO (620)
Alaska Native Regional Corporation (ANRC)		*NANA ANRC 52120*
State (or statistically equivalent entity)		NEW YORK 36
County (or statistically equivalent entity)		ERIE 029
Minor Civil Division (MCD)[1]		Lee town 41460
Census County Division (CCD)[2]		*Jemez CCD 91650*
Consolidated City		MILFORD 47500
Incorporated Place[3]		Davis 18100
Census Designated Place (CDP)[2]		*Cochiti 16560*

DESCRIPTION	SYMBOL	DESCRIPTION	SYMBOL
Interstate	I	Water Body	*Pleasant Lake*
U.S. Highway	2	Swamp or Marsh	*Okefenokee Swamp*
State Highway	4	Glacier	*Bering Glacier*
Other Road	Marsh Ln	Airport, Airfield, or Helicopter Landing Pad	Donald Airfield
Cul-de-sac		College or University	Coll/Univ
Circle		Military	Fort Belvoir
Geographic Offset or Corridor		Prison or Juvenile Detention Center	P/JDC
4WD Trail, Stairway, Alley, Walkway, or Ferry		Cemetery	Powell Cmtry
Railroad	Southern RR	Golf Course	Pinehurst Gl/Crs
Pipeline or Power Line		National Park or Forest	Yosemite NP
Ridge or Fence		Other Park	St Francis Park
Property Line or Nonvisible Boundary		Outside Subject Area	
Perennial Stream	*Tumbling Cr*	Inset Area	A1
Intermittent Stream	*Piney Cr*		
Mountain Peak or Hill	*Mt. Baker*		

Where state, county, and/or MCD/CCD boundaries coincide, the map shows the boundary symbol for only the highest-ranking of these boundaries. Where American Indian reservation and American Indian tribal subdivision boundaries coincide, the map shows only the American Indian reservation boundaries.

Entity names are followed by either their FIPS code or census code; parentheses indicate a census code.

1 'MCD" indicates a false MCD. These are for Census Bureau use only.

2 The CCD and CDP boundaries represent statistical entities only and are not updated through the BAS.

3 Incorporated place name color corresponds to the incorporated place fill color.

Due to space limitations, some road names, along with other feature and geography names on the map, may not be shown.

The Census Bureau stores primary and alternate road names, but only primary road names are used to label the roads on these maps.

Key to Adjacent Sheets

	49	50
	56	57

Sheet Location within Entity

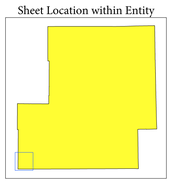

Sheet 56 of 62 PARENT sheets
Total Sheets: 70 (Index 1; Parent 62; Inset 7)

NAME: Carbon County (007)
ENTITY TYPE: County or statistically equivalent entity
ST: Wyoming (56)

INDEX OR PARENT SHEET #: 056
INSET SHEET #: 000000

2020 COUNTY REF MAP (PARENT)

5340256007000000056000000

All legal boundaries and names are as reported through the 2020 Boundary and Annexation Survey (BAS) and Boundary Validation Program (BVP). The boundaries shown on this map are for Census Bureau statistical data collection and tabulation purposes only; their depiction and designation for statistical purposes does not constitute a determination of jurisdictional authority or rights of ownership or entitlement.

Data Source: U.S. Census Bureau's MAF/TIGER database (TAB20), November 2020
Created by Geography Division: December 09, 2020

U.S. DEPARTMENT OF COMMERCE U.S. Census Bureau

Projection: Albers Equal Area Conic
Datum: NAD 83
Spheroid: GRS 80
1st Standard Parallel: 41 39 47
2nd Standard Parallel: 44 20 14
Central Meridian: -107 33 13
Latitude of Projection's Origin: 40 59 41
False Easting: 0
False Northing: 0

0 0.8 1.6 2.4 3.2 4 Kilometers
0 0.5 1 1.5 2 2.5 Miles
The plotted map scale is 1:27,500

N W E S

Boundary and Annexation Survey (BAS) ID: 25600700000
BAS Submission Deadline: March 1, 2021

PDF versions of the BAS maps are available at: www.census.gov/programs-surveys/bas/geographies.html

For more information, or to request additional maps, please email geo.bas@census.gov, call 1-800-972-5651, or visit www.census.gov/programs-surveys/bas.html.

United States Census Bureau

GOVERNMENTAL UNIT REFERENCE MAP (2020): Carbon County, WY

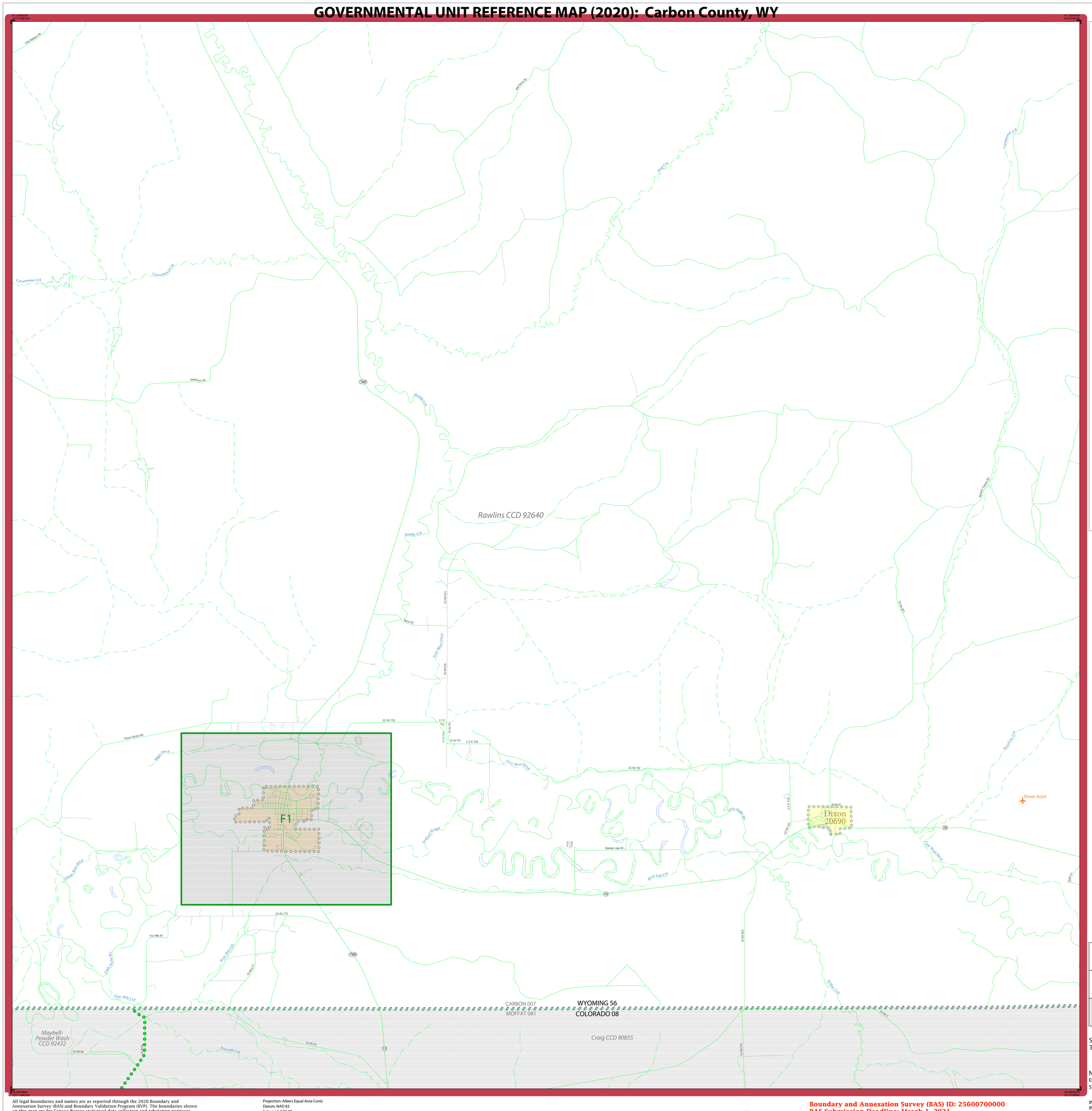

GOVERNMENTAL UNIT REFERENCE MAP (2020): Carbon County, WY

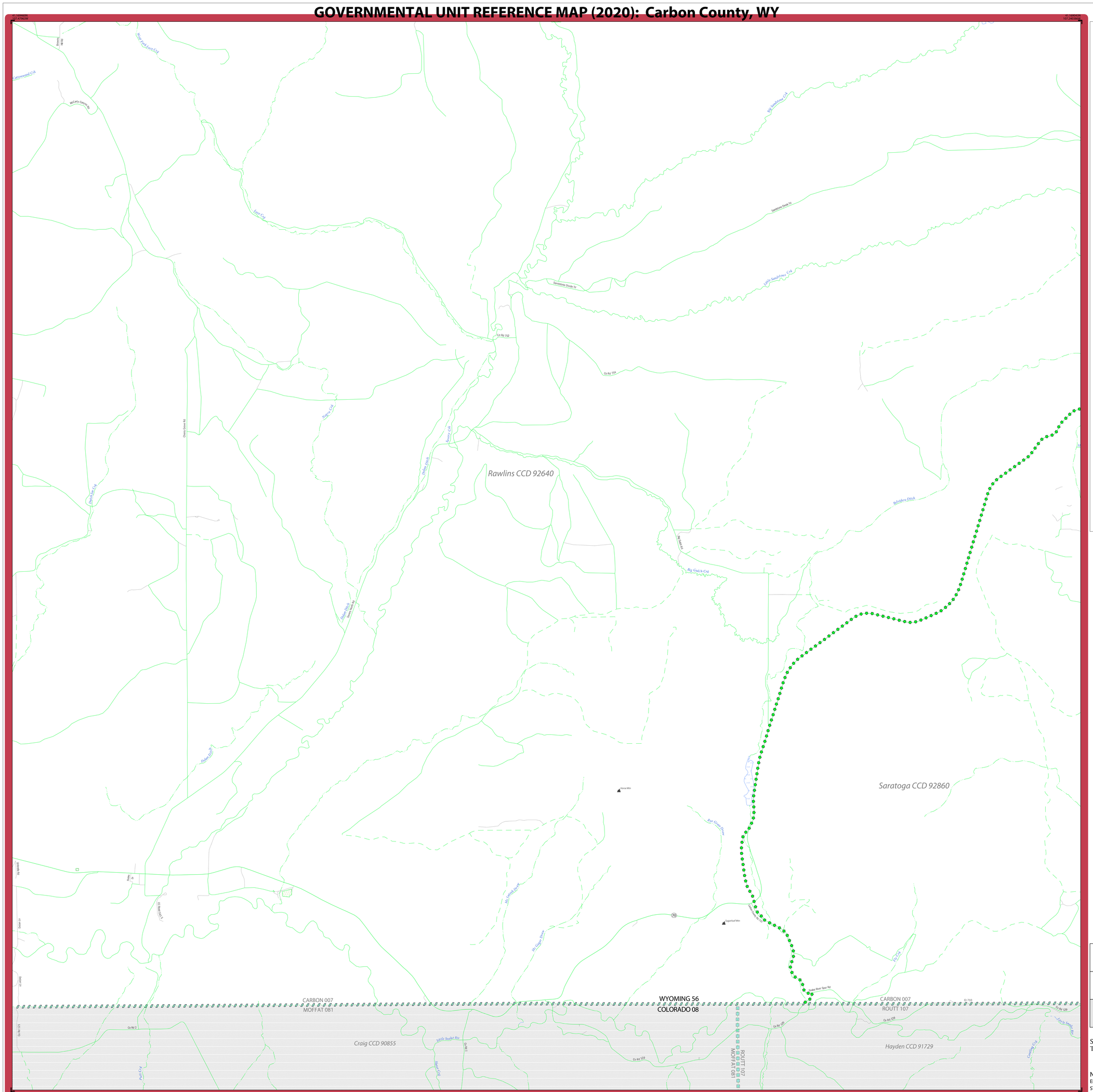

LEGEND

SYMBOL DESCRIPTION	SYMBOL	LABEL STYLE
Federal American Indian Reservation		L'ANSE RESERVATION (TA 1880)
Off-Reservation Trust Land		T1880
American Indian Tribal Subdivision		SHONTO (620)
Alaska Native Regional Corporation (ANRC)		NANA ANRC 52120
State (or statistically equivalent entity)		NEW YORK 36
County (or statistically equivalent entity)		ERIE 029
Minor Civil Division (MCD)[1]		Lee town 41460
Census County Division (CCD)[2]		Jemez CCD 91650
Consolidated City		MILFORD 47500
Incorporated Place[3]		Davis 18100
Census Designated Place (CDP)[2]		Cochiti 16560

DESCRIPTION	SYMBOL	DESCRIPTION	SYMBOL
Interstate	I	Water Body	Pleasant Lake
U.S. Highway	2	Swamp or Marsh	Okefenokee Swamp
State Highway	4	Glacier	Bering Glacier
Other Road	Marsh Ln	Airport, Airfield, or Helicopter Landing Pad	Dónard Airfoil
Cul-de-sac		College or University	Coll/Univ
Circle		Military	Fort Belvoir
Geographic Offset or Corridor		Prison or Juvenile Detention Center	P/JDC
4WD Trail, Stairway, Alley, Walkway, or Ferry		Cemetery	Powell Cmtry
Railroad	Southern RR	Golf Course	Pinehurst GlfCrs
Pipeline or Power Line		National Park or Forest	Yosemite NP
Ridge or Fence		Other Park	St Francis Park
Property Line or Nonvisible Boundary		Outside Subject Area	
Perennial Stream	Tumbling Cr	Inset Area	A1
Intermittent Stream	Piney Cr		
Mountain Peak or Hill	Mt. Baker		

Where state, county, and/or MCD/CCD boundaries coincide, the map shows the boundary symbol for only the highest-ranking of these boundaries. Where American Indian reservation and American Indian tribal subdivision boundaries coincide, the map shows only the American Indian reservation boundaries.

Entity names are followed by either their FIPS code or census code; parentheses indicate a census code.

1 "MCD" indicates a false MCD. These are for Census Bureau use only.

2 The CCD and CDP boundaries represent statistical entities only and are not updated through the BAS.

3 Incorporated place name color corresponds to the incorporated place fill color.

Due to space limitations, some road names, along with other feature and geography names on the map, may not be shown.

The Census Bureau stores primary and alternate road names, but only primary road names are used to label the roads on these maps.

Key to Adjacent Sheets

50	51	52
57	58	59

Sheet Location within Entity

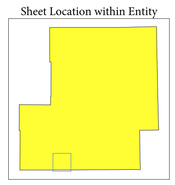

Sheet 58 of 62 PARENT sheets
Total Sheets: 70 (Index 1; Parent 62; Inset 7)

NAME: Carbon County (007)
ENTITY TYPE: County or statistically equivalent entity
ST: Wyoming (56)

INDEX OR PARENT SHEET #: 058
INSET SHEET #: 000000

2020 COUNTY REF MAP (PARENT)

5340256007000000058000000

All legal boundaries and names are as reported through the 2020 Boundary and Annexation Survey (BAS) and Boundary Validation Program (BVP). The boundaries shown on this map are for Census Bureau statistical data collection and tabulation purposes only; their depiction and designation for statistical purposes does not constitute a determination of jurisdictional authority or rights of ownership or entitlement.

Data Source: U.S. Census Bureau's MAF/TIGER database (TAB20), November 2020
Created by Geography Division: December 09, 2020

U.S. DEPARTMENT OF COMMERCE U.S. Census Bureau

Projection: Albers Equal Area Conic
Datum: NAD 83
Spheroid: GRS 80
1st Standard Parallel: 41 39 47
2nd Standard Parallel: 44 20 14
Central Meridian: -107 33 13
Latitude of Projection's Origin: 40 59 41
False Easting: 0
False Northing: 0

0 0.8 1.6 2.4 3.2 4 Kilometers
0 0.5 1 1.5 2 2.5 Miles
The plotted map scale is 1:27,500

N W E S

Boundary and Annexation Survey (BAS) ID: 25600700000
BAS Submission Deadline: March 1, 2021

PDF versions of the BAS maps are available at:
www.census.gov/programs-surveys/bas/geographies.html

For more information, or to request additional maps, please email geo.bas@census.gov, call 1-800-972-5651, or visit www.census.gov/programs-surveys/bas.html.

United States Census Bureau

GOVERNMENTAL UNIT REFERENCE MAP (2020): Carbon County, WY

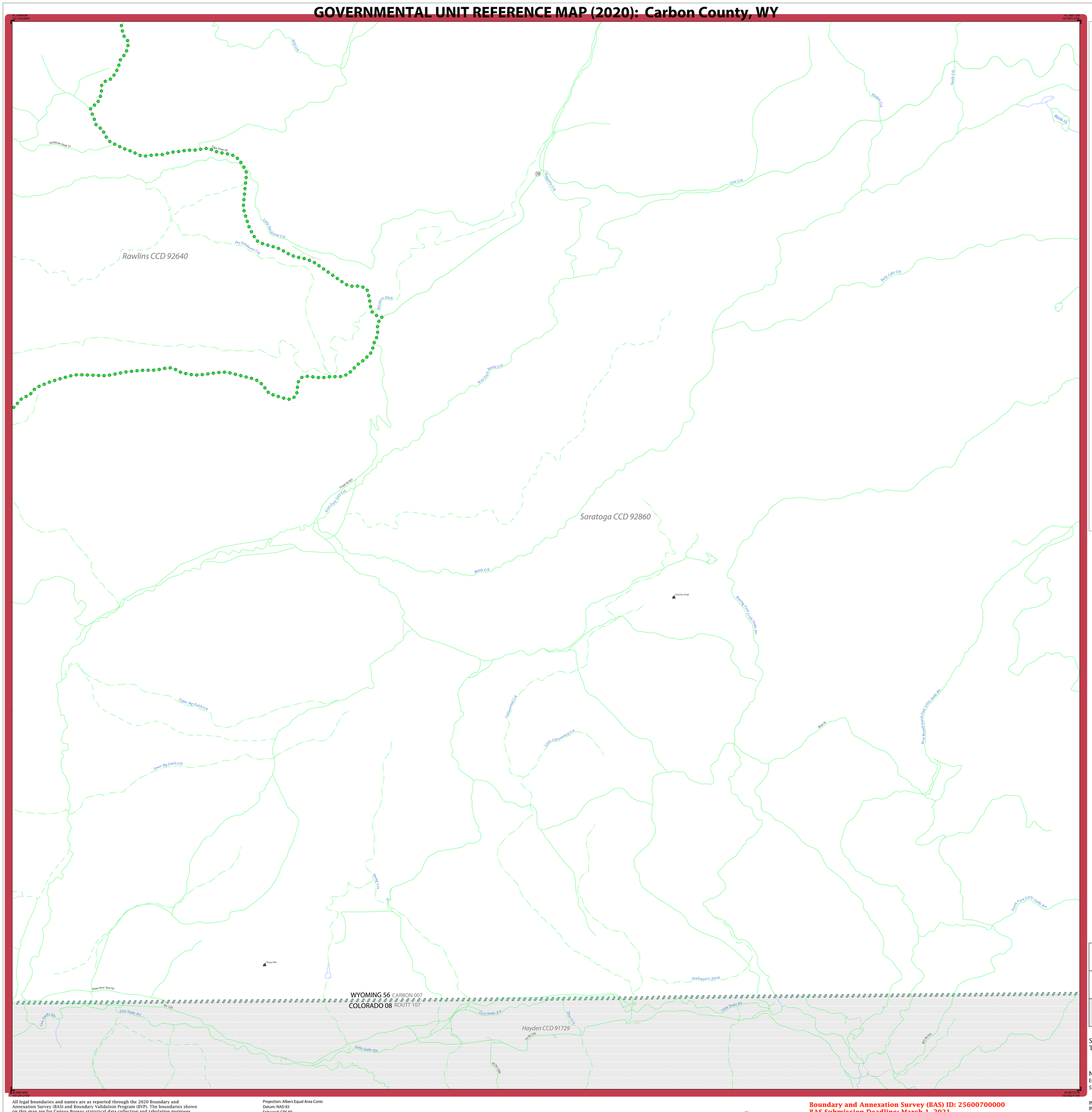

LEGEND

SYMBOL DESCRIPTION	SYMBOL	LABEL STYLE
Federal American Indian Reservation		L'ANSE RESERVATION (TA 1880)
Off-Reservation Trust Land		T1880
American Indian Tribal Subdivision		SHONTO (620)
Alaska Native Regional Corporation (ANRC)		*NANA ANRC 52120*
State (or statistically equivalent entity)		NEW YORK 36
County (or statistically equivalent entity)		ERIE 029
Minor Civil Division (MCD)[1]		Lee town 41460
Census County Division (CCD)[2]		*Jemez CCD 91650*
Consolidated City		MILFORD 47500
Incorporated Place[3]		Davis 18100
Census Designated Place (CDP)[2]		*Cochiti 16560*

DESCRIPTION	SYMBOL	DESCRIPTION	SYMBOL
Interstate	5	Water Body	Pleasant Lake
U.S. Highway	2	Swamp or Marsh	Okefenokee Swamp
State Highway	4	Glacier	Bering Glacier
Other Road	Marsh Ln	Airport, Airfield, or Helicopter Landing Pad	O'Donald Airfield
Cul-de-sac		College or University	Coll/Univ
Circle		Military	Fort Belvoir
Geographic Offset or Corridor		Prison or Juvenile Detention Center	PJDC
4WD Trail, Stairway, Alley, Walkway, or Ferry		Cemetery	Powell Cmtry
Railroad	Southern RR	Golf Course	Pinehurst GlfCrs
Pipeline or Power Line		National Park or Forest	Yosemite NP
Ridge or Fence		Other Park	St Francis Park
Property Line or Nonvisible Boundary		Outside Subject Area	
Perennial Stream	Tumbling Cr	Inset Area	A1
Intermittent Stream	Piney Cr		
Mountain Peak or Hill	Mt. Baker		

Where state, county, and/or MCD/CCD boundaries coincide, the map shows the boundary symbol for only the highest-ranking of these boundaries. Where American Indian reservation and American Indian tribal subdivision boundaries coincide, the map shows only the American Indian reservation boundaries.

Entity names are followed by either their FIPS code or census code; parentheses indicate a census code.

1 'MCD*' indicates a false MCD. These are for Census Bureau use only.

2 The CCD and CDP boundaries represent statistical entities only and are not updated through the BAS.

3 Incorporated place name color corresponds to the incorporated place fill color.

Due to space limitations, some road names, along with other feature and geography names on the map, may not be shown.

The Census Bureau stores primary and alternate road names, but only primary road names are used to label the roads on these maps.

Key to Adjacent Sheets

51	52	53
58	59	60

Sheet Location within Entity

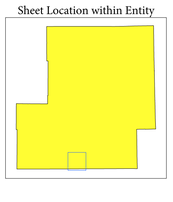

Sheet 59 of 62 PARENT sheets
Total Sheets: 70 (Index 1; Parent 62; Inset 7)

NAME: Carbon County (007)
ENTITY TYPE: County or statistically equivalent entity
ST: Wyoming (56)

INDEX OR PARENT SHEET #: 059
INSET SHEET #: 000000

2020 COUNTY REF MAP (PARENT)

5340256007000000059000000

All legal boundaries and names are as reported through the 2020 Boundary and Annexation Survey (BAS) and Boundary Validation Program (BVP). The boundaries shown on this map are for Census Bureau statistical data collection and tabulation purposes only; their depiction and designation for statistical purposes does not constitute a determination of jurisdictional authority or rights of ownership or entitlement.

Data Source: U.S. Census Bureau's MAF/TIGER database (TAB20), November 2020
Created by Geography Division: December 09, 2020

U.S. DEPARTMENT OF COMMERCE U.S. Census Bureau

Projection: Albers Equal Area Conic
Datum: NAD 83
Spheroid: GRS 80
1st Standard Parallel: 41 39 47
2nd Standard Parallel: 44 20 14
Central Meridian: -107 33 13
Latitude of Projection's Origin: 40 59 41
False Easting: 0
False Northing: 0

0 0.8 1.6 2.4 3.2 4 Kilometers
0 0.5 1 1.5 2 2.5 Miles
The plotted map scale is 1:27,500

N W E S

Boundary and Annexation Survey (BAS) ID: 25600700000
BAS Submission Deadline: March 1, 2021

PDF versions of the BAS maps are available at:
www.census.gov/programs-surveys/bas/geographies.html

For more information, or to request additional maps, please email geo.bas@census.gov, call 1-800-972-5651, or visit www.census.gov/programs-surveys/bas.html.

United States Census Bureau

GOVERNMENTAL UNIT REFERENCE MAP (2020): Carbon County, WY

Saratoga CCD 92860
Hayden CCD 91729
Walden CCD 93724
CARBON 007
ROUTT 107
WYOMING 56
COLORADO 08
CARBON 007
JACKSON 057
JACKSON 057
ROUTT 107
Hog Park Reservoir
Hog Park Crk
Hog Park Crk
Encampment Riv
East Fork Encampment Riv
North Fork Encampment Riv
Red Mtn
Green Mtn
Elkhorn Mtn
Mt Zirkel
Mt Ethel
Mt Ethel
Mt Eth

GOVERNMENTAL UNIT REFERENCE MAP (2020): Carbon County, WY

LEGEND

SYMBOL DESCRIPTION	SYMBOL	LABEL STYLE
Federal American Indian Reservation		L'ANSE RESERVATION (TA 1880)
Off-Reservation Trust Land		T1880
American Indian Tribal Subdivision		SHONTO (620)
Alaska Native Regional Corporation (ANRC)		*NANA ANRC 52120*
State (or statistically equivalent entity)		NEW YORK 36
County (or statistically equivalent entity)		ERIE 029
Minor Civil Division (MCD)[1]		Lee town 41460
Census County Division (CCD)[2]		*Jemez CCD 91650*
Consolidated City		MILFORD 47500
Incorporated Place[3]		Davis 18100
Census Designated Place (CDP)[2]		*Cochiti 16560*

DESCRIPTION	SYMBOL
Interstate	5
U.S. Highway	2
State Highway	4
Other Road	Marsh Ln
Cul-de-sac	
Circle	
Geographic Offset or Corridor	
4WD Trail, Stairway, Alley, Walkway, or Ferry	
Railroad	Southern RR
Pipeline or Power Line	
Ridge or Fence	
Property Line or Nonvisible Boundary	
Perennial Stream	Tumbling Cr
Intermittent Stream	Piney Cr
Mountain Peak or Hill	Mt. Baker

DESCRIPTION	SYMBOL
Water Body	Pleasant Lake
Swamp or Marsh	Okefenokee Swamp
Glacier	Bering Glacier
Airport, Airfield, or Helicopter Landing Pad	Dónärd Airfield
College or University	Coll/Univ
Military	Fort Belvoir
Prison or Juvenile Detention Center	P/JDC
Cemetery	Powell Cmtry
Golf Course	Pinehurst GlfCrs
National Park or Forest	Yosemite NP
Other Park	St Francis Park
Outside Subject Area	
Inset Area	A1

Where state, county, and/or MCD/CCD boundaries coincide, the map shows the boundary symbol for only the highest-ranking of these boundaries. Where American Indian reservation and American Indian tribal subdivision boundaries coincide, the map shows only the American Indian reservation boundaries.

Entity names are followed by either their FIPS code or census code; parentheses indicate a census code.

1 'MCD*' indicates a false MCD. These are for Census Bureau use only.

2 The CCD and CDP boundaries represent statistical entities only and are not updated through the BAS.

3 Incorporated place name color corresponds to the incorporated place fill color.

Due to space limitations, some road names, along with other feature and geography names on the map, may not be shown.

The Census Bureau stores primary and alternate road names, but only primary road names are used to label the roads on these maps.

Key to Adjacent Sheets

53	54	55
60	61	62

Sheet Location within Entity

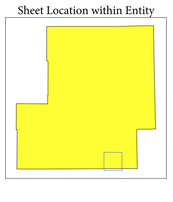

Sheet 61 of 62 PARENT sheets
Total Sheets: 70 (Index 1; Parent 62; Inset 7)

NAME: Carbon County (007)
ENTITY TYPE: County or statistically equivalent entity
ST: Wyoming (56)

INDEX OR PARENT SHEET #: 061
INSET SHEET #: 000000

2020 COUNTY REF MAP (PARENT)

5340256007000000061000000

All legal boundaries and names are as reported through the 2020 Boundary and Annexation Survey (BAS) and Boundary Validation Program (BVP). The boundaries shown on this map are for Census Bureau statistical data collection and tabulation purposes only; their depiction and designation for statistical purposes does not constitute a determination of jurisdictional authority or rights of ownership or entitlement.

Data Source: U.S. Census Bureau's MAF/TIGER database (TAB20), November 2020
Created by Geography Division: December 09, 2020

U.S. DEPARTMENT OF COMMERCE U.S. Census Bureau

Projection: Albers Equal Area Conic
Datum: NAD 83
Spheroid: GRS 80
1st Standard Parallel: 41 39 47
2nd Standard Parallel: 44 20 14
Central Meridian: -107 33 13
Latitude of Projection's Origin: 40 59 41
False Easting: 0
False Northing: 0

0 0.8 1.6 2.4 3.2 4 Kilometers
0 0.5 1 1.5 2 2.5 Miles
The plotted map scale is 1:27,500

N W E S

Boundary and Annexation Survey (BAS) ID: 25600700000
BAS Submission Deadline: March 1, 2021

PDF versions of the BAS maps are available at:
www.census.gov/programs-surveys/bas/geographies.html

For more information, or to request additional maps, please email geo.bas@census.gov, call 1-800-972-5651, or visit www.census.gov/programs-surveys/bas.html.

GOVERNMENTAL UNIT REFERENCE MAP (2020): Carbon County, WY

Saratoga CCD 92860
South Albany CCD 93135
Walden CCD 93724
ALBANY 001
CARBON 007
CARBON 007
JACKSON 057
WYOMING 56
COLORADO 08
ALBANY 001
JACKSON 057
North Platte Riv
Douglas Crk
Prospect Mtn
Castle Rock
Big Creek Rd
Co Rd 2
Spring Crk
Sixmile Crk
Porter Crk
Elkhorn Crk
Holroyd Crk
Five Mile Crk
Six Mile Crk
Tupic Crk
Sale Crk
Walbright Crk
Bear Crk
Trail Crk
Big Crk
Bull Crk
Henry Crk
Two Crk
Flume Crk
Devil Gulch Crk
Gulch Crk
Anderson Crk
Pelham Crk
Hymen Crk
Forest Rd
Forest Svc Rd
Prairie Wedge Rd
Sixmile Gap Rd
Shoe Pac Gulch Rd
Prospect Pass Rd
Overn Mtn Rd
Owens Drive Rd
Blue Rd
Fowl Rd
A Bar A Rd
Savage Run Crk
Cottonwood Crk
Muddy Crk
Shedd Crk
Wolf Creek Rd
Lodge Rd
Cottonwood Rd
Stow Pac Gulch Rd
Henry Dixon
Carlisle Ditch
South Fork Big Crk
N Fork Devil Gulch Crk
Pine Creek Rd
Porter Creek Rd
Forest Svc Rd 600
Forest Svc Rd 600 E
Forest Svc Rd 600 B
Forest Svc Rd 600 A
Forest Svc Rd 600 C
Forest Svc Rd 600 D
Forest Svc Rd 600 E
Forest Svc Rd 600 F
Forest Svc Rd 600 G
Forest Svc Rd 600 H
Forest Svc Rd 600 I
Forest Svc Rd 600 J
Forest Svc Rd 600 K
Forest Svc Rd 600 L
Forest Svc Rd 600 M
Forest Svc Rd 600 N
Forest Svc Rd 600 O
Forest Svc Rd 600 P
Forest Svc Rd 600 Q
Forest Svc Rd 600 R
Forest Svc Rd 600 S
Forest Svc Rd 600 T
Forest Svc Rd 600 U
Forest Svc Rd 600 V
Forest Svc Rd 600 W
Forest Svc Rd 600 X
Forest Svc Rd 600 Y
Forest Svc Rd 600 Z
Forest Svc Rd 600 AA
Forest Svc Rd 600 AB
Forest Svc Rd 600 AC
Forest Svc Rd 600 AD
Forest Svc Rd 600 AE
Forest Svc Rd 600 AF
Forest Svc Rd 600 AG
Forest Svc Rd 600 AH
Forest Svc Rd 600 AI
Forest Svc Rd 600 AJ
Forest Svc Rd 600 AK
Forest Svc Rd 600 AL
Forest Svc Rd 600 AM
Forest Svc Rd 600 AN
Forest Svc Rd 600 AO
Forest Svc Rd 600 AP
Forest Svc Rd 600 AQ
Forest Svc Rd 600 AR
Forest Svc Rd 600 AS
Forest Svc Rd 600 AT
Forest Svc Rd 600 AU
Forest Svc Rd 600 AV
Forest Svc Rd 600 AW
Forest Svc Rd 600 AX
Forest Svc Rd 600 AY
Forest Svc Rd 600 AZ
Forest Svc Rd 600 BA
Forest Svc Rd 600 BB
Forest Svc Rd 600 BC
Forest Svc Rd 600 BD
Forest Svc Rd 600 BE
Forest Svc Rd 600 BF
Forest Svc Rd 600 BG
Forest Svc Rd 600 BH
Forest Svc Rd 600 BI
Forest Svc Rd 600 BJ
Forest Svc Rd 600 BK
Forest Svc Rd 600 BL
Forest Svc Rd 600 BM
Forest Svc Rd 600 BN
Forest Svc Rd 600 BO
Forest Svc Rd 600 BP
Forest Svc Rd 600 BQ
Forest Svc Rd 600 BR
Forest Svc Rd 600 BS
Forest Svc Rd 600 BT
Forest Svc Rd 600 BU
Forest Svc Rd 600 BV
Forest Svc Rd 600 BW
Forest Svc Rd 600 BX
Forest Svc Rd 600 BY
Forest Svc Rd 600 BZ
Forest Svc Rd 600 CA
Forest Svc Rd 600 CB
Forest Svc Rd 600 CC
Forest Svc Rd 600 CD
Forest Svc Rd 600 CE
Forest Svc Rd 600 CF
Forest Svc Rd 600 CG
Forest Svc Rd 600 CH
Forest Svc Rd 600 CI
Forest Svc Rd 600 CJ
Forest Svc Rd 600 CK
Forest Svc Rd 600 CL
Forest Svc Rd 600 CM
Forest Svc Rd 600 CN
Forest Svc Rd 600 CO
Forest Svc Rd 600 CP
Forest Svc Rd 600 CQ
Forest Svc Rd 600 CR
Forest Svc Rd 600 CS
Forest Svc Rd 600 CT
Forest Svc Rd 600 CU
Forest Svc Rd 600 CV
Forest Svc Rd 600 CW
Forest Svc Rd 600 CX
Forest Svc Rd 600 CY
Forest Svc Rd 600 CZ
Forest Svc Rd 600 DA
Forest Svc Rd 600 DB
Forest Svc Rd 600 DC
Forest Svc Rd 600 DD
Forest Svc Rd 600 DE
Forest Svc Rd 600 DF
Forest Svc Rd 600 DG
Forest Svc Rd 600 DH
Forest Svc Rd 600 DI
Forest Svc Rd 600 DJ
Forest Svc Rd 600 DK
Forest Svc Rd 600 DL
Forest Svc Rd 600 DM
Forest Svc Rd 600 DN
Forest Svc Rd 600 DO
Forest Svc Rd 600 DP
Forest Svc Rd 600 DQ
Forest Svc Rd 600 DR
Forest Svc Rd 600 DS
Forest Svc Rd 600 DT
Forest Svc Rd 600 DU
Forest Svc Rd 600 DV
Forest Svc Rd 600 DW
Forest Svc Rd 600 DX
Forest Svc Rd 600 DY
Forest Svc Rd 600 DZ
Forest Svc Rd 600 EA
Forest Svc Rd 600 EB
Forest Svc Rd 600 EC
Forest Svc Rd 600 ED
Forest Svc Rd 600 EE
Forest Svc Rd 600 EF
Forest Svc Rd 600 EG
Forest Svc Rd 600 EH
Forest Svc Rd 600 EI
Forest Svc Rd 600 EJ
Forest Svc Rd 600 EK
Forest Svc Rd 600 EL
Forest Svc Rd 600 EM
Forest Svc Rd 600 EN
Forest Svc Rd 600 EO
Forest Svc Rd 600 EP
Forest Svc Rd 600 EQ
Forest Svc Rd 600 ER
Forest Svc Rd 600 ES
Forest Svc Rd 600 ET
Forest Svc Rd 600 EU
Forest Svc Rd 600 EV
Forest Svc Rd 600 EW
Forest Svc Rd 600 EX
Forest Svc Rd 600 EY
Forest Svc Rd 600 EZ
Forest Svc Rd 600 FA
Forest Svc Rd 600 FB
Forest Svc Rd 600 FC
Forest Svc Rd 600 FD
Forest Svc Rd 600 FE
Forest Svc Rd 600 FF
Forest Svc Rd 600 FG
Forest Svc Rd 600 FH
Forest Svc Rd 600 FI
Forest Svc Rd 600 FJ
Forest Svc Rd 600 FK
Forest Svc Rd 600 FL
Forest Svc Rd 600 FM
Forest Svc Rd 600 FN
Forest Svc Rd 600 FO
Forest Svc Rd 600 FP
Forest Svc Rd 600 FQ
Forest Svc Rd 600 FR
Forest Svc Rd 600 FS
Forest Svc Rd 600 FT
Forest Svc Rd 600 FU
Forest Svc Rd 600 FV
Forest Svc Rd 600 FW
Forest Svc Rd 600 FX
Forest Svc Rd 600 FY
Forest Svc Rd 600 FZ
Forest Svc Rd 600 GA
Forest Svc Rd 600 GB
Forest Svc Rd 600 GC
Forest Svc Rd 600 GD
Forest Svc Rd 600 GE
Forest Svc Rd 600 GF
Forest Svc Rd 600 GG
Forest Svc Rd 600 GH
Forest Svc Rd 600 GI
Forest Svc Rd 600 GJ
Forest Svc Rd 600 GK
Forest Svc Rd 600 GL
Forest Svc Rd 600 GM
Forest Svc Rd 600 GN
Forest Svc Rd 600 GO
Forest Svc Rd 600 GP
Forest Svc Rd 600 GQ
Forest Svc Rd 600 GR
Forest Svc Rd 600 GS
Forest Svc Rd 600 GT
Forest Svc Rd 600 GU
Forest Svc Rd 600 GV
Forest Svc Rd 600 GW
Forest Svc Rd 600 GX
Forest Svc Rd 600 GY
Forest Svc Rd 600 GZ
Forest Svc Rd 600 HA
Forest Svc Rd 600 HB
Forest Svc Rd 600 HC
Forest Svc Rd 600 HD
Forest Svc Rd 600 HE
Forest Svc Rd 600 HF
Forest Svc Rd 600 HG
Forest Svc Rd 600 HH
Forest Svc Rd 600 HI
Forest Svc Rd 600 HJ
Forest Svc Rd 600 HK
Forest Svc Rd 600 HL
Forest Svc Rd 600 HM
Forest Svc Rd 600 HN
Forest Svc Rd 600 HO
Forest Svc Rd 600 HP
Forest Svc Rd 600 HQ
Forest Svc Rd 600 HR
Forest Svc Rd 600 HS
Forest Svc Rd 600 HT
Forest Svc Rd 600 HU
Forest Svc Rd 600 HV
Forest Svc Rd 600 HW
Forest Svc Rd 600 HX
Forest Svc Rd 600 HY
Forest Svc Rd 600 HZ
Forest Svc Rd 600 IA
Forest Svc Rd 600 IB
Forest Svc Rd 600 IC
Forest Svc Rd 600 ID
Forest Svc Rd 600 IE
Forest Svc Rd 600 IF
Forest Svc Rd 600 IG
Forest Svc Rd 600 IH
Forest Svc Rd 600 II
Forest Svc Rd 600 IJ
Forest Svc Rd 600 IK
Forest Svc Rd 600 IL
Forest Svc Rd 600 IM
Forest Svc Rd 600 IN
Forest Svc Rd 600 IO
Forest Svc Rd 600 IP
Forest Svc Rd 600 IQ
Forest Svc Rd 600 IR
Forest Svc Rd 600 IS
Forest Svc Rd 600 IT
Forest Svc Rd 600 IU
Forest Svc Rd 600 IV
Forest Svc Rd 600 IW
Forest Svc Rd 600 IX
Forest Svc Rd 600 IY
Forest Svc Rd 600 IZ
Forest Svc Rd 600 JA
Forest Svc Rd 600 JB
Forest Svc Rd 600 JC
Forest Svc Rd 600 JD
Forest Svc Rd 600 JE
Forest Svc Rd 600 JF
Forest Svc Rd 600 JG
Forest Svc Rd 600 JH
Forest Svc Rd 600 JI
Forest Svc Rd 600 JJ
Forest Svc Rd 600 JK
Forest Svc Rd 600 JL
Forest Svc Rd 600 JM
Forest Svc Rd 600 JN
Forest Svc Rd 600 JO
Forest Svc Rd 600 JP
Forest Svc Rd 600 JQ
Forest Svc Rd 600 JR
Forest Svc Rd 600 JS
Forest Svc Rd 600 JT
Forest Svc Rd 600 JU
Forest Svc Rd 600 JV
Forest Svc Rd 600 JW
Forest Svc Rd 600 JX
Forest Svc Rd 600 JY
Forest Svc Rd 600 JZ
Forest Svc Rd 600 KA
Forest Svc Rd 600 KB
Forest Svc Rd 600 KC
Forest Svc Rd 600 KD
Forest Svc Rd 600 KE
Forest Svc Rd 600 KF
Forest Svc Rd 600 KG
Forest Svc Rd 600 KH
Forest Svc Rd 600 KI
Forest Svc Rd 600 KJ
Forest Svc Rd 600 KK
Forest Svc Rd 600 KL
Forest Svc Rd 600 KM
Forest Svc Rd 600 KN
Forest Svc Rd 600 KO
Forest Svc Rd 600 KP
Forest Svc Rd 600 KQ
Forest Svc Rd 600 KR
Forest Svc Rd 600 KS
Forest Svc Rd 600 KT
Forest Svc Rd 600 KU
Forest Svc Rd 600 KV
Forest Svc Rd 600 KW
Forest Svc Rd 600 KX
Forest Svc Rd 600 KY
Forest Svc Rd 600 KZ
Forest Svc Rd 600 LA
Forest Svc Rd 600 LB
Forest Svc Rd 600 LC
Forest Svc Rd 600 LD
Forest Svc Rd 600 LE
Forest Svc Rd 600 LF
Forest Svc Rd 600 LG
Forest Svc Rd 600 LH
Forest Svc Rd 600 LI
Forest Svc Rd 600 LJ
Forest Svc Rd 600 LK
Forest Svc Rd 600 LL
Forest Svc Rd 600 LM
Forest Svc Rd 600 LN
Forest Svc Rd 600 LO
Forest Svc Rd 600 LP
Forest Svc Rd 600 LQ
Forest Svc Rd 600 LR
Forest Svc Rd 600 LS
Forest Svc Rd 600 LT
Forest Svc Rd 600 LU
Forest Svc Rd 600 LV
Forest Svc Rd 600 LW
Forest Svc Rd 600 LX
Forest Svc Rd 600 LY
Forest Svc Rd 600 LZ
Forest Svc Rd 600 MA
Forest Svc Rd 600 MB
Forest Svc Rd 600 MC
Forest Svc Rd 600 MD
Forest Svc Rd 600 ME
Forest Svc Rd 600 MF
Forest Svc Rd 600 MG
Forest Svc Rd 600 MH
Forest Svc Rd 600 MI
Forest Svc Rd 600 MJ
Forest Svc Rd 600 MK
Forest Svc Rd 600 ML
Forest Svc Rd 600 MM
Forest Svc Rd 600 MN
Forest Svc Rd 600 MO
Forest Svc Rd 600 MP
Forest Svc Rd 600 MQ
Forest Svc Rd 600 MR
Forest Svc Rd 600 MS
Forest Svc Rd 600 MT
Forest Svc Rd 600 MU
Forest Svc Rd 600 MV
Forest Svc Rd 600 MW
Forest Svc Rd 600 MX
Forest Svc Rd 600 MY
Forest Svc Rd 600 MZ
Forest Svc Rd 600 NA
Forest Svc Rd 600 NB
Forest Svc Rd 600 NC
Forest Svc Rd 600 ND
Forest Svc Rd 600 NE
Forest Svc Rd 600 NF
Forest Svc Rd 600 NG
Forest Svc Rd 600 NH
Forest Svc Rd 600 NI
Forest Svc Rd 600 NJ
Forest Svc Rd 600 NK
Forest Svc Rd 600 NL
Forest Svc Rd 600 NM
Forest Svc Rd 600 NN
Forest Svc Rd 600 NO
Forest Svc Rd 600 NP
Forest Svc Rd 600 NQ
Forest Svc Rd 600 NR
Forest Svc Rd 600 NS
Forest Svc Rd 600 NT
Forest Svc Rd 600 NU
Forest Svc Rd 600 NV
Forest Svc Rd 600 NW
Forest Svc Rd 600 NX
Forest Svc Rd 600 NY
Forest Svc Rd 600 NZ
Forest Svc Rd 600 OA
Forest Svc Rd 600 OB
Forest Svc Rd 600 OC
Forest Svc Rd 600 OD
Forest Svc Rd 600 OE
Forest Svc Rd 600 OF
Forest Svc Rd 600 OG
Forest Svc Rd 600 OH
Forest Svc Rd 600 OI
Forest Svc Rd 600 OJ
Forest Svc Rd 600 OK
Forest Svc Rd 600 OL
Forest Svc Rd 600 OM
Forest Svc Rd 600 ON
Forest Svc Rd 600 OO
Forest Svc Rd 600 OP
Forest Svc Rd 600 OQ
Forest Svc Rd 600 OR
Forest Svc Rd 600 OS
Forest Svc Rd 600 OT
Forest Svc Rd 600 OU
Forest Svc Rd 600 OV
Forest Svc Rd 600 OW
Forest Svc Rd 600 OX
Forest Svc Rd 600 OY
Forest Svc Rd 600 OZ
Forest Svc Rd 600 PA
Forest Svc Rd 600 PB
Forest Svc Rd 600 PC
Forest Svc Rd 600 PD
Forest Svc Rd 600 PE
Forest Svc Rd 600 PF
Forest Svc Rd 600 PG
Forest Svc Rd 600 PH
Forest Svc Rd 600 PI
Forest Svc Rd 600 PJ
Forest Svc Rd 600 PK
Forest Svc Rd 600 PL
Forest Svc Rd 600 PM
Forest Svc Rd 600 PN
Forest Svc Rd 600 PO
Forest Svc Rd 600 PP
Forest Svc Rd 600 PQ
Forest Svc Rd 600 PR
Forest Svc Rd 600 PS
Forest Svc Rd 600 PT
Forest Svc Rd 600 PU
Forest Svc Rd 600 PV
Forest Svc Rd 600 PW
Forest Svc Rd 600 PX
Forest Svc Rd 600 PY
Forest Svc Rd 600 PZ
Forest Svc Rd 600 QA
Forest Svc Rd 600 QB
Forest Svc Rd 600 QC
Forest Svc Rd 600 QD
Forest Svc Rd 600 QE
Forest Svc Rd 600 QF
Forest Svc Rd 600 QG
Forest Svc Rd 600 QH
Forest Svc Rd 600 QI
Forest Svc Rd 600 QJ
Forest Svc Rd 600 QK
Forest Svc Rd 600 QL
Forest Svc Rd 600 QM
Forest Svc Rd 600 QN
Forest Svc Rd 600 QO
Forest Svc Rd 600 QP
Forest Svc Rd 600 QQ
Forest Svc Rd 600 QR
Forest Svc Rd 600 QS
Forest Svc Rd 600 QT
Forest Svc Rd 600 QU
Forest Svc Rd 600 QV
Forest Svc Rd 600 QW
Forest Svc Rd 600 QX
Forest Svc Rd 600 QY
Forest Svc Rd 600 QZ
Forest Svc Rd 600 RA
Forest Svc Rd 600 RB
Forest Svc Rd 600 RC
Forest Svc Rd 600 RD
Forest Svc Rd 600 RE
Forest Svc Rd 600 RF
Forest Svc Rd 600 RG
Forest Svc Rd 600 RH
Forest Svc Rd 600 RI
Forest Svc Rd 600 RJ
Forest Svc Rd 600 RK
Forest Svc Rd 600 RL
Forest Svc Rd 600 RM
Forest Svc Rd 600 RN
Forest Svc Rd 600 RO
Forest Svc Rd 600 RP
Forest Svc Rd 600 RQ
Forest Svc Rd 600 RR
Forest Svc Rd 600 RS
Forest Svc Rd 600 RT
Forest Svc Rd 600 RU
Forest Svc Rd 600 RV
Forest Svc Rd 600 RW
Forest Svc Rd 600 RX
Forest Svc Rd 600 RY
Forest Svc Rd 600 RZ
Forest Svc Rd 600 SA
Forest Svc Rd 600 SB
Forest Svc Rd 600 SC
Forest Svc Rd 600 SD
Forest Svc Rd 600 SE
Forest Svc Rd 600 SF
Forest Svc Rd 600 SG
Forest Svc Rd 600 SH
Forest Svc Rd 600 SI
Forest Svc Rd 600 SJ
Forest Svc Rd 600 SK
Forest Svc Rd 600 SL
Forest Svc Rd 600 SM
Forest Svc Rd 600 SN
Forest Svc Rd 600 SO
Forest Svc Rd 600 SP
Forest Svc Rd 600 SQ
Forest Svc Rd 600 SR
Forest Svc Rd 600 SS
Forest Svc Rd 600 ST
Forest Svc Rd 600 SU
Forest Svc Rd 600 SV
Forest Svc Rd 600 SW
Forest Svc Rd 600 SX
Forest Svc Rd 600 SY
Forest Svc Rd 600 SZ
Forest Svc Rd 600 TA
Forest Svc Rd 600 TB
Forest Svc Rd 600 TC
Forest Svc Rd 600 TD
Forest Svc Rd 600 TE
Forest Svc Rd 600 TF
Forest Svc Rd 600 TG
Forest Svc Rd 600 TH
Forest Svc Rd 600 TI
Forest Svc Rd 600 TJ
Forest Svc Rd 600 TK
Forest Svc Rd 600 TL
Forest Svc Rd 600 TM
Forest Svc Rd 600 TN
Forest Svc Rd 600 TO
Forest Svc Rd 600 TP
Forest Svc Rd 600 TQ
Forest Svc Rd 600 TR
Forest Svc Rd 600 TS
Forest Svc Rd 600 TT
Forest Svc Rd 600 TU
Forest Svc Rd 600 TV
Forest Svc Rd 600 TW
Forest Svc Rd 600 TX
Forest Svc Rd 600 TY
Forest Svc Rd 600 TZ
Forest Svc Rd 600 UA
Forest Svc Rd 600 UB
Forest Svc Rd 600 UC
Forest Svc Rd 600 UD
Forest Svc Rd 600 UE
Forest Svc Rd 600 UF
Forest Svc Rd 600 UG
Forest Svc Rd 600 UH
Forest Svc Rd 600 UI
Forest Svc Rd 600 UJ
Forest Svc Rd 600 UK
Forest Svc Rd 600 UL
Forest Svc Rd 600 UM
Forest Svc Rd 600 UN
Forest Svc Rd 600 UO
Forest Svc Rd 600 UP
Forest Svc Rd 600 UQ
Forest Svc Rd 600 UR
Forest Svc Rd 600 US
Forest Svc Rd 600 UT
Forest Svc Rd 600 UU
Forest Svc Rd 600 UV
Forest Svc Rd 600 UW
Forest Svc Rd 600 UX
Forest Svc Rd 600 UY
Forest Svc Rd 600 UZ
Forest Svc Rd 600 VA
Forest Svc Rd 600 VB
Forest Svc Rd 600 VC
Forest Svc Rd 600 VD
Forest Svc Rd 600 VE
Forest Svc Rd 600 VF
Forest Svc Rd 600 VG
Forest Svc Rd 600 VH
Forest Svc Rd 600 VI
Forest Svc Rd 600 VJ
Forest Svc Rd 600 VK
Forest Svc Rd 600 VL
Forest Svc Rd 600 VM
Forest Svc Rd 600 VN
Forest Svc Rd 600 VO
Forest Svc Rd 600 VP
Forest Svc Rd 600 VQ
Forest Svc Rd 600 VR
Forest Svc Rd 600 VS
Forest Svc Rd 600 VT
Forest Svc Rd 600 VU
Forest Svc Rd 600 VV
Forest Svc Rd 600 VW
Forest Svc Rd 600 VX
Forest Svc Rd 600 VY
Forest Svc Rd 600 VZ
Forest Svc Rd 600 WA
Forest Svc Rd 600 WB
Forest Svc Rd 600 WC
Forest Svc Rd 600 WD
Forest Svc Rd 600 WE
Forest Svc Rd 600 WF
Forest Svc Rd 600 WG
Forest Svc Rd 600 WH
Forest Svc Rd 600 WI
Forest Svc Rd 600 WJ
Forest Svc Rd 600 WK
Forest Svc Rd 600 WL
Forest Svc Rd 600 WM
Forest Svc Rd 600 WN
Forest Svc Rd 600 WO
Forest Svc Rd 600 WP
Forest Svc Rd 600 WQ
Forest Svc Rd 600 WR
Forest Svc Rd 600 WS
Forest Svc Rd 600 WT
Forest Svc Rd 600 WU
Forest Svc Rd 600 WV
Forest Svc Rd 600 WW
Forest Svc Rd 600 WX
Forest Svc Rd 600 WY
Forest Svc Rd 600 WZ
Forest Svc Rd 600 XA
Forest Svc Rd 600 XB
Forest Svc Rd 600 XC
Forest Svc Rd 600 XD
Forest Svc Rd 600 XE
Forest Svc Rd 600 XF
Forest Svc Rd 600 XG
Forest Svc Rd 600 XH
Forest Svc Rd 600 XI
Forest Svc Rd 600 XJ
Forest Svc Rd 600 XK
Forest Svc Rd 600 XL
Forest Svc Rd 600 XM
Forest Svc Rd 600 XN
Forest Svc Rd 600 XO
Forest Svc Rd 600 XP
Forest Svc Rd 600 XQ
Forest Svc Rd 600 XR
Forest Svc Rd 600 XS
Forest Svc Rd 600 XT
Forest Svc Rd 600 XU
Forest Svc Rd 600 XV
Forest Svc Rd 600 XW
Forest Svc Rd 600 XX
Forest Svc Rd 600 XY
Forest Svc Rd 600 XZ
Forest Svc Rd 600 YA
Forest Svc Rd 600 YB
Forest Svc Rd 600 YC
Forest Svc Rd 600 YD
Forest Svc Rd 600 YE
Forest Svc Rd 600 YF
Forest Svc Rd 600 YG
Forest Svc Rd 600 YH
Forest Svc Rd 600 YI
Forest Svc Rd 600 YJ
Forest Svc Rd 600 YK
Forest Svc Rd 600 YL
Forest Svc Rd 600 YM
Forest Svc Rd 600 YN
Forest Svc Rd 600 YO
Forest Svc Rd 600 YP
Forest Svc Rd 600 YQ
Forest Svc Rd 600 YR
Forest Svc Rd 600 YS
Forest Svc Rd 600 YT
Forest Svc Rd 600 YU
Forest Svc Rd 600 YV
Forest Svc Rd 600 YW
Forest Svc Rd 600 YX
Forest Svc Rd 600 YY
Forest Svc Rd 600 YZ
Forest Svc Rd 600 ZA
Forest Svc Rd 600 ZB
Forest Svc Rd 600 ZC
Forest Svc Rd 600 ZD
Forest Svc Rd 600 ZE
Forest Svc Rd 600 ZF
Forest Svc Rd 600 ZG
Forest Svc Rd 600 ZH
Forest Svc Rd 600 ZI
Forest Svc Rd 600 ZJ
Forest Svc Rd 600 ZK
Forest Svc Rd 600 ZL
Forest Svc Rd 600 ZM
Forest Svc Rd 600 ZN
Forest Svc Rd 600 ZO
Forest Svc Rd 600 ZP
Forest Svc Rd 600 ZQ
Forest Svc Rd 600 ZR
Forest Svc Rd 600 ZS
Forest Svc Rd 600 ZT
Forest Svc Rd 600 ZU
Forest Svc Rd 600 ZV
Forest Svc Rd 600 ZW
Forest Svc Rd 600 ZX
Forest Svc Rd 600 ZY
Forest Svc Rd 600 ZZ
Forest Svc Rd 600 AA
Forest Svc Rd 600 AB
Forest Svc Rd 600 AC
Forest Svc Rd 600 AD
Forest Svc Rd 600 AE
Forest Svc Rd 600 AF
Forest Svc Rd 600 AG
Forest Svc Rd 600 AH
Forest Svc Rd 600 AI
Forest Svc Rd 600 AJ
Forest Svc Rd 600 AK
Forest Svc Rd 600 AL
Forest Svc Rd 600 AM
Forest Svc Rd 600 AN
Forest Svc Rd 600 AO
Forest Svc Rd 600 AP
Forest Svc Rd 600 AQ
Forest Svc Rd 600 AR
Forest Svc Rd 600 AS
Forest Svc Rd 600 AT
Forest Svc Rd 600 AU
Forest Svc Rd 600 AV
Forest Svc Rd 600 AW
Forest Svc Rd 600 AX
Forest Svc Rd 600 AY
Forest Svc Rd 600 AZ
Forest Svc Rd 600 BA
Forest Svc Rd 600 BB
Forest Svc Rd 600 BC
Forest Svc Rd 600 BD
Forest Svc Rd 600 BE
Forest Svc Rd 600 BF
Forest Svc Rd 600 BG
Forest Svc Rd 600 BH
Forest Svc Rd 600 BI
Forest Svc Rd 600 BJ
Forest Svc Rd 600 BK
Forest Svc Rd 600 BL
Forest Svc Rd 600 BM
Forest Svc Rd 600 BN
Forest Svc Rd 600 BO
Forest Svc Rd 600 BP
Forest Svc Rd 600 BQ
Forest Svc Rd 600 BR
Forest Svc Rd 600 BS
Forest Svc Rd 600 BT
Forest Svc Rd 600 BU
Forest Svc Rd 600 BV
Forest Svc Rd 600 BW
Forest Svc Rd 600 BX
Forest Svc Rd 600 BY
Forest Svc Rd 600 BZ
Forest Svc Rd 600 CA
Forest Svc Rd 600 CB
Forest Svc Rd 600 CC
Forest Svc Rd 600 CD
Forest Svc Rd 600 CE
Forest Svc Rd 600 CF
Forest Svc Rd 600 CG
Forest Svc Rd 600 CH
Forest Svc Rd 600 CI
Forest Svc Rd 600 CJ
Forest Svc Rd 600 CK
Forest Svc Rd 600 CL
Forest Svc Rd 600 CM
Forest Svc Rd 600 CN
Forest Svc Rd 600 CO
Forest Svc Rd 600 CP
Forest Svc Rd 600 CQ
Forest Svc Rd 600 CR
Forest Svc Rd 600 CS
Forest Svc Rd 600 CT
Forest Svc Rd 600 CU
Forest Svc Rd 600 CV
Forest Svc Rd 600 CW
Forest Svc Rd 600 CX
Forest Svc Rd 600 CY
Forest Svc Rd 600 CZ
Forest Svc Rd 600 DA
Forest Svc Rd 600 DB
Forest Svc Rd 600 DC
Forest Svc Rd 600 DD
Forest Svc Rd 600 DE
Forest Svc Rd 600 DF
Forest Svc Rd 600 DG
Forest Svc Rd 600 DH
Forest Svc Rd 600 DI
Forest Svc Rd 600 DJ
Forest Svc Rd 600 DK
Forest Svc Rd 600 DL
Forest Svc Rd 600 DM
Forest Svc Rd 600 DN
Forest Svc Rd 600 DO
Forest Svc Rd 600 DP
Forest Svc Rd 600 DQ
Forest Svc Rd 600 DR
Forest Svc Rd 600 DS
Forest Svc Rd 600 DT
Forest Svc Rd 600 DU
Forest Svc Rd 600 DV
Forest Svc Rd 600 DW
Forest Svc Rd 600 DX
Forest Svc Rd 600 DY
Forest Svc Rd 600 DZ
Forest Svc Rd 600 EA
Forest Svc Rd 600 EB
Forest Svc Rd 600 EC
Forest Svc Rd 600 ED
Forest Svc Rd 600 EE
Forest Svc Rd 600 EF
Forest Svc Rd 600 EG
Forest Svc Rd 600 EH
Forest Svc Rd 600 EI
Forest Svc Rd 600 EJ
Forest Svc Rd 600 EK
Forest Svc Rd 600 EL
Forest Svc Rd 600 EM
Forest Svc Rd 600 EN
Forest Svc Rd 600 EO
Forest Svc Rd 600 EP
Forest Svc Rd 600 EQ
Forest Svc Rd 600 ER
Forest Svc Rd 600 ES
Forest Svc Rd 600 ET
Forest Svc Rd 600 EU
Forest Svc Rd 600 EV
Forest Svc Rd 600 EW
Forest Svc Rd 600 EX
Forest Svc Rd 600 EY
Forest Svc Rd 600 EZ
Forest Svc Rd 600 FA
Forest Svc Rd 600 FB
Forest Svc Rd 600 FC
Forest Svc Rd 600 FD
Forest Svc Rd 600 FE
Forest Svc Rd 600 FF
Forest Svc Rd 600 FG
Forest Svc Rd 600 FH
Forest Svc Rd 600 FI
Forest Svc Rd 600 FJ
Forest Svc Rd 600 FK
Forest Svc Rd 600 FL
Forest Svc Rd 600 FM
Forest Svc Rd 600 FN
Forest Svc Rd 600 FO
Forest Svc Rd 600 FP
Forest Svc Rd 600 FQ
Forest Svc Rd 600 FR
Forest Svc Rd 600 FS
Forest Svc Rd 600 FT
Forest Svc Rd 600 FU
Forest Svc Rd 600 FV
Forest Svc Rd 600 FW
Forest Svc Rd 600 FX
Forest Svc Rd 600 FY
Forest Svc Rd 600 FZ
Forest Svc Rd 600 GA
Forest Svc Rd 600 GB
Forest Svc Rd 600 GC
Forest Svc Rd 600 GD
Forest Svc Rd 600 GE
Forest Svc Rd 600 GF
Forest Svc Rd 600 GG
Forest Svc Rd 600 GH
Forest Svc Rd 600 GI
Forest Svc Rd 600 GJ
Forest Svc Rd 600 GK
Forest Svc Rd 600 GL
Forest Svc Rd 600 GM
Forest Svc Rd 600 GN
Forest Svc Rd 600 GO
Forest Svc Rd 600 GP
Forest Svc Rd 600 GQ
Forest Svc Rd 600 GR
Forest Svc Rd 600 GS
Forest Svc Rd 600 GT
Forest Svc Rd 600 GU
Forest Svc Rd 600 GV
Forest Svc Rd 600 GW
Forest Svc Rd 600 GX
Forest Svc Rd 600 GY
Forest Svc Rd 600 GZ
Forest Svc Rd 600 HA
Forest Svc Rd 600 HB
Forest Svc Rd 600 HC
Forest Svc Rd 600 HD
Forest Svc Rd 600 HE
Forest Svc Rd 600 HF
Forest Svc Rd 600 HG
Forest Svc Rd 600 HH
Forest Svc Rd 600 HI
Forest Svc Rd 600 HJ
Forest Svc Rd 600 HK
Forest Svc Rd 600 HL
Forest Svc Rd 600 HM
Forest Svc Rd 600 HN
Forest Svc Rd 600 HO
Forest Svc Rd 600 HP
Forest Svc Rd 600 HQ
Forest Svc Rd 600 HR
Forest Svc Rd 600 HS
Forest Svc Rd 600 HT
Forest Svc Rd 600 HU
Forest Svc Rd 600 HV
Forest Svc Rd 600 HW
Forest Svc Rd 600 HX
Forest Svc Rd 600 HY
Forest Svc Rd 600 HZ
Forest Svc Rd 600 IA
Forest Svc Rd 600 IB
Forest Svc Rd 600 IC
Forest Svc Rd 600 ID
Forest Svc Rd 600 IE
Forest Svc Rd 600 IF
Forest Svc Rd 600 IG
Forest Svc Rd 600 IH
Forest Svc Rd 600 II
Forest Svc Rd 600 IJ
Forest Svc Rd 600 IK
Forest Svc Rd 600 IL
Forest Svc Rd 600 IM
Forest Svc Rd 600 IN
Forest Svc Rd 600 IO
Forest Svc Rd 600 IP
Forest Svc Rd 600 IQ
Forest Svc Rd 600 IR
Forest Svc Rd 600 IS
Forest Svc Rd 600 IT
Forest Svc Rd 600 IU
Forest Svc Rd 600 IV
Forest Svc Rd 600 IW
Forest Svc Rd 600 IX
Forest Svc Rd 600 IY
Forest Svc Rd 600 IZ
Forest Svc Rd 600 JA
Forest Svc Rd 600 JB
Forest Svc Rd 600 JC
Forest Svc Rd 600 JD
Forest Svc Rd 600 JE
Forest Svc Rd 600 JF
Forest Svc Rd 600 JG
Forest Svc Rd 600 JH
Forest Svc Rd 600 JI
Forest Svc Rd 600 JJ
Forest Svc Rd 600 JK
Forest Svc Rd 600 JL
Forest Svc Rd 600 JM
Forest Svc Rd 600 JN
Forest Svc Rd 600 JO
Forest Svc Rd 600 JP
Forest Svc Rd 600 JQ
Forest Svc Rd 600 JR
Forest Svc Rd 600 JS
Forest Svc Rd 600 JT
Forest Svc Rd 600 JU
Forest Svc Rd 600 JV
Forest Svc Rd 600 JW
Forest Svc Rd 600 JX
Forest Svc Rd 600 JY
Forest Svc Rd 600 JZ
Forest Svc Rd 600 KA
Forest Svc Rd 600 KB
Forest Svc Rd 600 KC
Forest Svc Rd 600 KD
Forest Svc Rd 600 KE
Forest Svc Rd 600 KF
Forest Svc Rd 600 KG
Forest Svc Rd 600 KH
Forest Svc Rd 600 KI
Forest Svc Rd 600 KJ
Forest Svc Rd 600 KK
Forest Svc Rd 600 KL
Forest Svc Rd 600 KM
Forest Svc Rd 600 KN
Forest Svc Rd 600 KO
Forest Svc Rd 600 KP
Forest Svc Rd 600 KQ
Forest Svc Rd 600 KR
Forest Svc Rd 600 KS
Forest Svc Rd 600 KT
Forest Svc Rd 600 KU
Forest Svc Rd 600 KV
Forest Svc Rd 600 KW
Forest Svc Rd 600 KX
Forest Svc Rd 600 KY
Forest Svc Rd 600 KZ
Forest Svc Rd 600 LA
Forest Svc Rd 600 LB
Forest Svc Rd 600 LC
Forest Svc Rd 600 LD
Forest Svc Rd 600 LE
Forest Svc Rd 600 LF
Forest Svc Rd 600 LG
Forest Svc Rd 600 LH
Forest Svc Rd 600 LI
Forest Svc Rd 600 LJ
Forest Svc Rd 600 LK
Forest Svc Rd 600 LL
Forest Svc Rd 600 LM
Forest Svc Rd 600 LN
Forest Svc Rd 600 LO
Forest Svc Rd 600 LP
Forest Svc Rd 600 LQ
Forest Svc Rd 600 LR
Forest Svc Rd 600 LS
Forest Svc Rd 600 LT
Forest Svc Rd 600 LU
Forest Svc Rd 600 LV
Forest Svc Rd 600 LW
Forest Svc Rd 600 LX

GOVERNMENTAL UNIT REFERENCE MAP (2020): Carbon County, WY

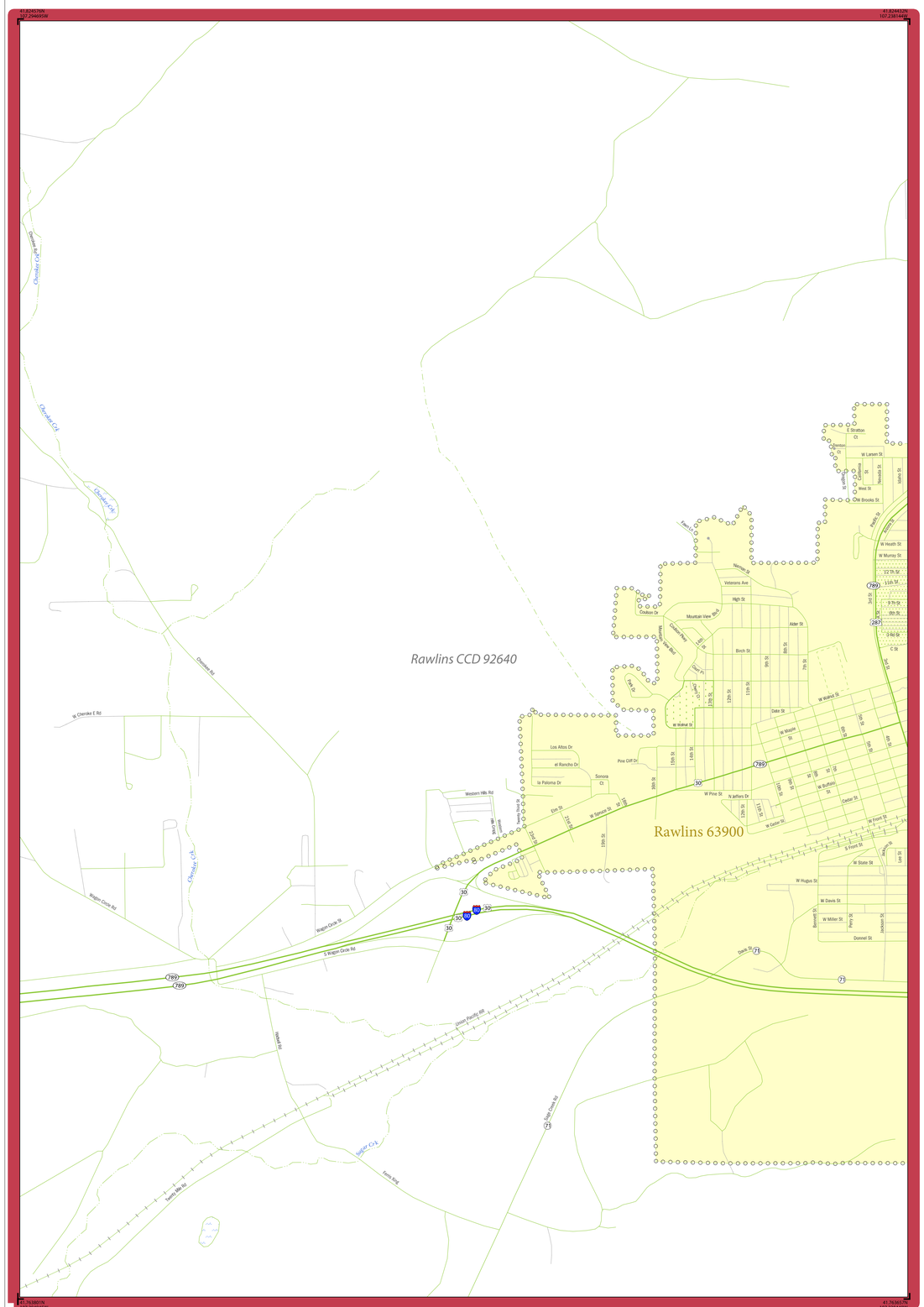

LEGEND

SYMBOL DESCRIPTION	SYMBOL	LABEL STYLE
Federal American Indian Reservation		L'ANSE RESERVATION (TA 1880)
Off-Reservation Trust Land		T1880
American Indian Tribal Subdivision		SHONTO (620)
Alaska Native Regional Corporation (ANRC)		*NANA ANRC 52120*
State (or statistically equivalent entity)		NEW YORK 36
County (or statistically equivalent entity)		ERIE 029
Minor Civil Division (MCD)[1]		Lee town 41460
Census County Division (CCD)[2]		*Jemez CCD 91650*
Consolidated City		MILFORD 47500
Incorporated Place[3]		Davis 18100
Census Designated Place (CDP)[2]		*Cochiti 16560*

DESCRIPTION	SYMBOL	DESCRIPTION	SYMBOL
Interstate	5	Water Body	*Pleasant Lake*
U.S. Highway	2	Swamp or Marsh	*Okefenokee Swamp*
State Highway	4	Glacier	*Bering Glacier*
Other Road	Marsh Ln	Airport, Airfield, or Helicopter Landing Pad	Dönärd Airfoyh
Cul-de-sac		College or University	Coll/Univ
Circle		Military	Fort Belvoir
Geographic Offset or Corridor		Prison or Juvenile Detention Center	P/JDC
4WD Trail, Stairway, Alley, Walkway, or Ferry		Cemetery	Powell Cmtry
Railroad	Southern RR	Golf Course	Pinehurst GlfCrs
Pipeline or Power Line		National Park or Forest	Yosemite NP
Ridge or Fence		Other Park	St Francis Park
Property Line or Nonvisible Boundary		Outside Subject Area	
Perennial Stream	*Tumbling Cr*	Inset Area	A1
Intermittent Stream	*Piney Cr*		
Mountain Peak or Hill	*Mt. Baker*		

Where state, county, and/or MCD/CCD boundaries coincide, the map shows the boundary symbol for only the highest-ranking of these boundaries. Where American Indian reservation and American Indian tribal subdivision boundaries coincide, the map shows only the American Indian reservation boundaries.

Entity names are followed by either their FIPS code or census code; parentheses indicate a census code.

1 'MCD*' indicates a false MCD. These are for Census Bureau use only.

2 The CCD and CDP boundaries represent statistical entities only and are not updated through the BAS.

3 Incorporated place name color corresponds to the incorporated place fill color.

Due to space limitations, some road names, along with other feature and geography names on the map, may not be shown.

The Census Bureau stores primary and alternate road names, but only primary road names are used to label the roads on these maps.

Key to Adjacent Sheets

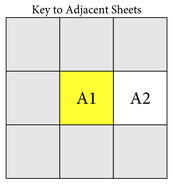

Sheet Location within Entity

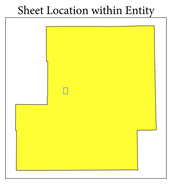

Sheet A1 of 7 INSET sheets
Total Sheets: 70 (Index 1; Parent 62; Inset 7)

NAME: Carbon County (007)
ENTITY TYPE: County or statistically equivalent entity
ST: Wyoming (56)

INDEX OR PARENT SHEET #: 027
INSET SHEET #: 006501

2020 COUNTY REF MAP (INSET)

5340256007000000027006501

All legal boundaries and names are as reported through the 2020 Boundary and Annexation Survey (BAS) and Boundary Validation Program (BVP). The boundaries shown on this map are for Census Bureau statistical data collection and tabulation purposes only; their depiction and designation for statistical purposes does not constitute a determination of jurisdictional authority or rights of ownership or entitlement.

Data Source: U.S. Census Bureau's MAF/TIGER database (TAB20), November 2020
Created by Geography Division: December 09, 2020

U.S. DEPARTMENT OF COMMERCE U.S. Census Bureau

Projection: Albers Equal Area Conic
Datum: NAD 83
Spheroid: GRS 80
1st Standard Parallel: 41 39 47
2nd Standard Parallel: 44 20 14
Central Meridian: -107 33 13
Latitude of Projection's Origin: 40 59 41
False Easting: 0
False Northing: 0

0 0.3 0.6 0.9 1.2 1.5 Kilometers
0 0.2 0.4 0.6 0.8 1 Miles
The plotted map scale is 1:12,500

N W E S

Boundary and Annexation Survey (BAS) ID: 25600700000
BAS Submission Deadline: March 1, 2021

PDF versions of the BAS maps are available at:
www.census.gov/programs-surveys/bas/geographies.html

For more information, or to request additional maps, please email geo.bas@census.gov, call 1-800-972-5651, or visit www.census.gov/programs-surveys/bas.html.

United States Census Bureau

GOVERNMENTAL UNIT REFERENCE MAP (2020): Carbon County, WY

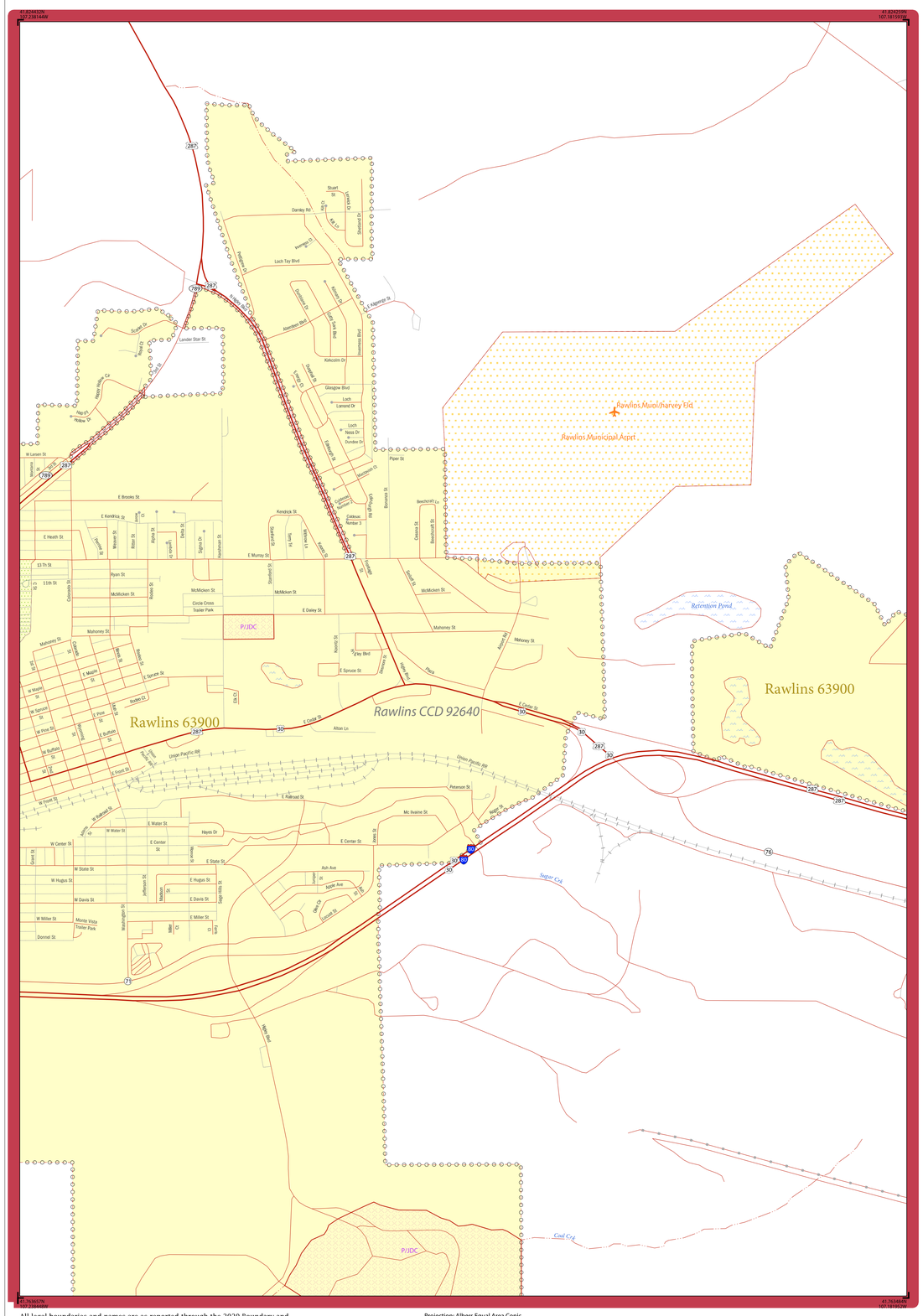

LEGEND

SYMBOL DESCRIPTION	SYMBOL	LABEL STYLE
Federal American Indian Reservation		L'ANSE RESERVATION (TA 1880)
Off-Reservation Trust Land		T1880
American Indian Tribal Subdivision		SHONTO (620)
Alaska Native Regional Corporation (ANRC)		*NANA ANRC 52120*
State (or statistically equivalent entity)		NEW YORK 36
County (or statistically equivalent entity)		ERIE 029
Minor Civil Division (MCD)[1]		Lee town 41460
Census County Division (CCD)[2]		*Jemez CCD 91650*
Consolidated City		MILFORD 47500
Incorporated Place[3]		Davis 18100
Census Designated Place (CDP)[2]		*Cochiti 16560*

DESCRIPTION	SYMBOL	DESCRIPTION	SYMBOL
Interstate	5	Water Body	*Pleasant Lake*
U.S. Highway	2	Swamp or Marsh	*Okefenokee Swamp*
State Highway	4	Glacier	*Bering Glacier*
Other Road	Marsh Ln	Airport, Airfield, or Helicopter Landing Pad	Dónárd Airfoyh
Cul-de-sac		College or University	Coll/Univ
Circle		Military	Fort Belvoir
Geographic Offset or Corridor		Prison or Juvenile Detention Center	P/JDC
4WD Trail, Stairway, Alley, Walkway, or Ferry		Cemetery	Powell Cmtry
Railroad	Southern RR	Golf Course	Pinehurst GlfCrs
Pipeline or Power Line		National Park or Forest	Yosemite NP
Ridge or Fence		Other Park	St Francis Park
Property Line or Nonvisible Boundary		Outside Subject Area	
Perennial Stream	*Tumbling Cr*	Inset Area	A1
Intermittent Stream	*Piney Cr*		
Mountain Peak or Hill	*Mt. Baker*		

Where state, county, and/or MCD/CCD boundaries coincide, the map shows the boundary symbol for only the highest-ranking of these boundaries. Where American Indian reservation and American Indian tribal subdivision boundaries coincide, the map shows only the American Indian reservation boundaries.

Entity names are followed by either their FIPS code or census code; parentheses indicate a census code.

1 'MCD*' indicates a false MCD. These are for Census Bureau use only.

2 The CCD and CDP boundaries represent statistical entities only and are not updated through the BAS.

3 Incorporated place name color corresponds to the incorporated place fill color.

Due to space limitations, some road names, along with other feature and geography names on the map, may not be shown.

The Census Bureau stores primary and alternate road names, but only primary road names are used to label the roads on these maps.

Key to Adjacent Sheets

A1	A2	

Sheet Location within Entity

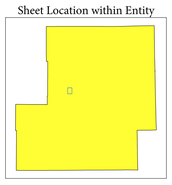

Sheet A2 of 7 INSET sheets
Total Sheets: 70 (Index 1; Parent 62; Inset 7)

NAME: Carbon County (007)
ENTITY TYPE: County or statistically equivalent entity
ST: Wyoming (56)

INDEX OR PARENT SHEET #: 027
INSET SHEET #: 006502

2020 COUNTY REF.MAP (INSET)

5340256007000000027006502

All legal boundaries and names are as reported through the 2020 Boundary and Annexation Survey (BAS) and Boundary Validation Program (BVP). The boundaries shown on this map are for Census Bureau statistical data collection and tabulation purposes only; their depiction and designation for statistical purposes does not constitute a determination of jurisdictional authority or rights of ownership or entitlement.

Data Source: U.S. Census Bureau's MAF/TIGER database (TAB20), November 2020
Created by Geography Division: December 09, 2020

U.S. DEPARTMENT OF COMMERCE U.S. Census Bureau

Projection: Albers Equal Area Conic
Datum: NAD 83
Spheroid: GRS 80
1st Standard Parallel: 41 39 47
2nd Standard Parallel: 44 20 14
Central Meridian: -107 33 13
Latitude of Projection's Origin: 40 59 41
False Easting: 0
False Northing: 0

0 0.3 0.6 0.9 1.2 1.5 Kilometers
0 0.2 0.4 0.6 0.8 1 Miles
The plotted map scale is 1:12,500

N W E S

Boundary and Annexation Survey (BAS) ID: 25600700000
BAS Submission Deadline: March 1, 2021

PDF versions of the BAS maps are available at:
www.census.gov/programs-surveys/bas/geographies.html

For more information, or to request additional maps, please email geo.bas@census.gov, call 1-800-972-5651, or visit www.census.gov/programs-surveys/bas.html.

GOVERNMENTAL UNIT REFERENCE MAP (2020): Carbon County, WY

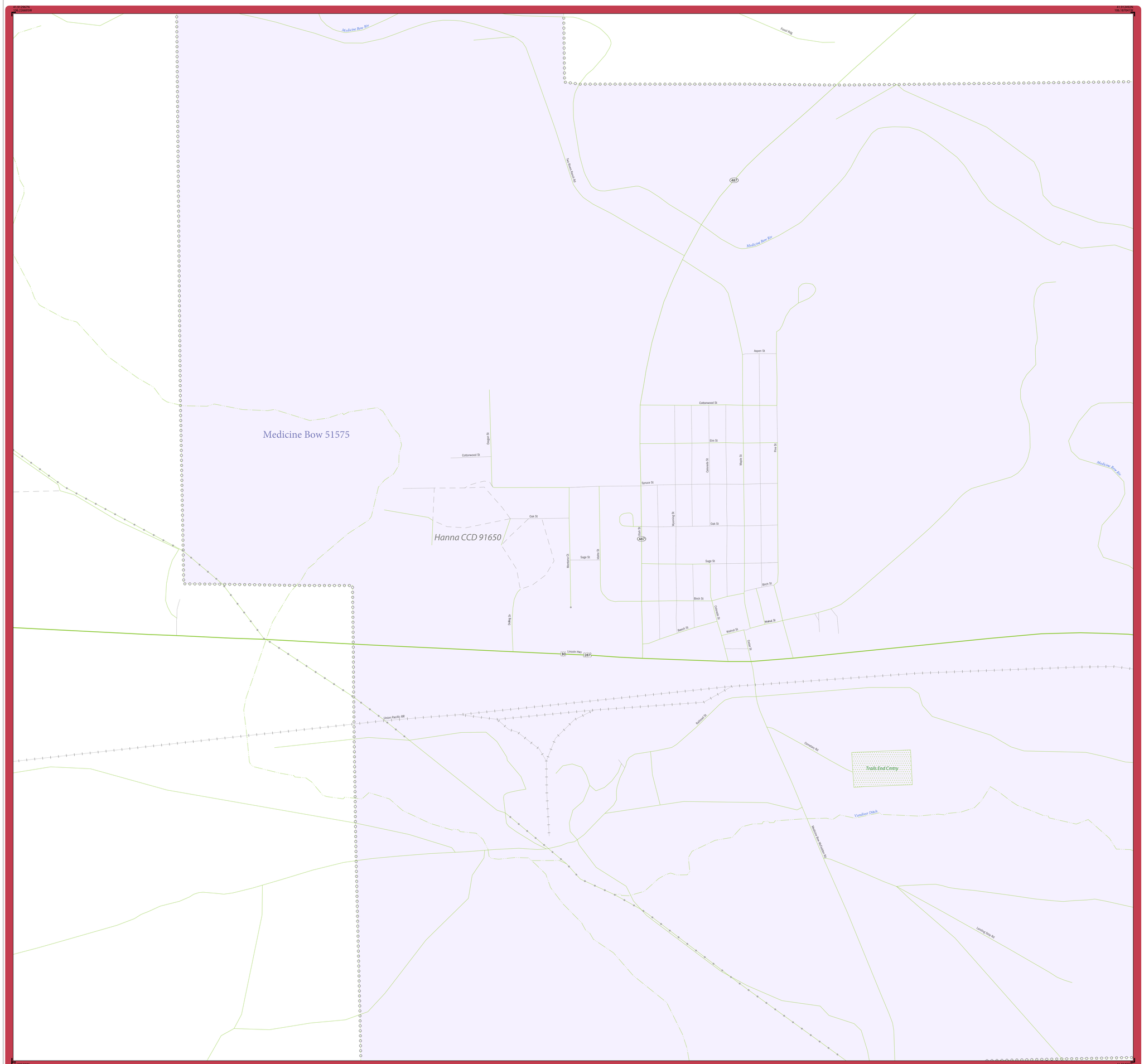

LEGEND

SYMBOL DESCRIPTION	SYMBOL	LABEL STYLE
Federal American Indian Reservation		L'ANSE RESERVATION (TA 1880)
Off-Reservation Trust Land		T1880
American Indian Tribal Subdivision		SHONTO (620)
Alaska Native Regional Corporation (ANRC)		*NANA ANRC 52120*
State (or statistically equivalent entity)		NEW YORK 36
County (or statistically equivalent entity)		ERIE 029
Minor Civil Division (MCD)[1]		Lee town 41460
Census County Division (CCD)[2]		*Jemez CCD 91650*
Consolidated City		MILFORD 47500
Incorporated Place[3]		Davis 18100
Census Designated Place (CDP)[2]		*Cochiti 16560*

DESCRIPTION	SYMBOL	DESCRIPTION	SYMBOL
Interstate	5	Water Body	*Pleasant Lake*
U.S. Highway	2	Swamp or Marsh	*Okefenokee Swamp*
State Highway	4	Glacier	*Bering Glacier*
Other Road	Marsh Ln	Airport, Airfield, or Helicopter Landing Pad	Dönärd Airfield
Cul-de-sac		College or University	Coll/Univ
Circle		Military	Fort Belvoir
Geographic Offset or Corridor		Prison or Juvenile Detention Center	P/JDC
4WD Trail, Stairway, Alley, Walkway, or Ferry		Cemetery	Powell Cmtry
Railroad	Southern RR	Golf Course	Pinehurst GlfCrs
Pipeline or Power Line		National Park or Forest	Yosemite NP
Ridge or Fence		Other Park	St Francis Park
Property Line or Nonvisible Boundary		Outside Subject Area	
Perennial Stream	*Tumbling Cr*	Inset Area	A1
Intermittent Stream	*Piney Cr*		
Mountain Peak or Hill	*Mt. Baker*		

Where state, county, and/or MCD/CCD boundaries coincide, the map shows the boundary symbol for only the highest-ranking of these boundaries. Where American Indian reservation and American Indian tribal subdivision boundaries coincide, the map shows only the American Indian reservation boundaries.

Entity names are followed by either their FIPS code or census code; parentheses indicate a census code.

1 'MCD*' indicates a false MCD. These are for Census Bureau use only.

2 The CCD and CDP boundaries represent statistical entities only and are not updated through the BAS.

3 Incorporated place name color corresponds to the incorporated place fill color.

Due to space limitations, some road names, along with other feature and geography names on the map, may not be shown.

The Census Bureau stores primary and alternate road names, but only primary road names are used to label the roads on these maps.

Sheet Location within Entity

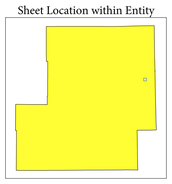

Sheet B1 of 7 INSET sheets
Total Sheets: 70 (Index 1; Parent 62; Inset 7)

NAME: Carbon County (007)
ENTITY TYPE: County or statistically equivalent entity
ST: Wyoming (56)

INDEX OR PARENT SHEET #: 025
INSET SHEET #: 006601

2020 COUNTY REF MAP (INSET)

5340256007000000025006601

All legal boundaries and names are as reported through the 2020 Boundary and Annexation Survey (BAS) and Boundary Validation Program (BVP). The boundaries shown on this map are for Census Bureau statistical data collection and tabulation purposes only; their depiction and designation for statistical purposes does not constitute a determination of jurisdictional authority or rights of ownership or entitlement.

Data Source: U.S. Census Bureau's MAF/TIGER database (TAB20), November 2020
Created by Geography Division: December 09, 2020

U.S. DEPARTMENT OF COMMERCE U.S. Census Bureau

Projection: Albers Equal Area Conic
Datum: NAD 83
Spheroid: GRS 80
1st Standard Parallel: 41 39 47
2nd Standard Parallel: 44 20 14
Central Meridian: -107 33 13
Latitude of Projection's Origin: 40 59 41
False Easting: 0
False Northing: 0

0 0.1 0.2 0.3 0.4 0.5 Kilometers
0 492 984 1,476 1,968 2,460 Feet
The plotted map scale is 1:4,612
1 mile = 5,280 feet

N W E S

Boundary and Annexation Survey (BAS) ID: 25600700000
BAS Submission Deadline: March 1, 2021

PDF versions of the BAS maps are available at:
www.census.gov/programs-surveys/bas/geographies.html

For more information, or to request additional maps, please email geo.bas@census.gov, call 1-800-972-5651, or visit www.census.gov/programs-surveys/bas.html.

United States Census Bureau

GOVERNMENTAL UNIT REFERENCE MAP (2020): Carbon County, WY

All legal boundaries and names are as reported through the 2020 Boundary and Annexation Survey (BAS) and Boundary Validation Program (BVP). The boundaries shown on this map are for Census Bureau statistical data collection and tabulation purposes only; their depiction and designation for statistical purposes does not constitute a determination of jurisdictional authority or rights of ownership or entitlement.

Data Source: U.S. Census Bureau's MAF/TIGER database (TAB20), November 2020
Created by Geography Division: December 09, 2020

U.S. DEPARTMENT OF COMMERCE U.S. Census Bureau

Projection: Albers Equal Area Conic
Datum: NAD 83
Spheroid: GRS 80
1st Standard Parallel: 41 39 47
2nd Standard Parallel: 44 20 14
Central Meridian: -107 33 13
Latitude of Projection's Origin: 40 59 41
False Easting: 0
False Northing: 0

0 0.2 0.4 0.6 0.8 1 Kilometers
0 0.1 0.2 0.3 0.4 0.5 Miles
The plotted map scale is 1:7,218

N W E S

Boundary and Annexation Survey (BAS) ID: 25600700000
BAS Submission Deadline: March 1, 2021

PDF versions of the BAS maps are available at:
www.census.gov/programs-surveys/bas/geographies.html

For more information, or to request additional maps, please email geo.bas@census.gov, call 1-800-972-5651, or visit www.census.gov/programs-surveys/bas.html.

LEGEND

SYMBOL DESCRIPTION	SYMBOL	LABEL STYLE
Federal American Indian Reservation		L'ANSE RESERVATION (TA 1880)
Off-Reservation Trust Land		T1880
American Indian Tribal Subdivision		SHONTO (620)
Alaska Native Regional Corporation (ANRC)		*NANA ANRC 52120*
State (or statistically equivalent entity)		NEW YORK 36
County (or statistically equivalent entity)		ERIE 029
Minor Civil Division (MCD)[1]		Lee town 41460
Census County Division (CCD)[2]		*Jemez CCD 91650*
Consolidated City		MILFORD 47500
Incorporated Place[3]		Davis 18100
Census Designated Place (CDP)[2]		*Cochiti 16560*

DESCRIPTION	SYMBOL	DESCRIPTION	SYMBOL
Interstate	5	Water Body	*Pleasant Lake*
U.S. Highway	2	Swamp or Marsh	*Okefenokee Swamp*
State Highway	4	Glacier	*Bering Glacier*
Other Road	Marsh Ln	Airport, Airfield, or Helicopter Landing Pad	Donald Airport
Cul-de-sac		College or University	Coll/Univ
Circle		Military	Fort Belvoir
Geographic Offset or Corridor		Prison or Juvenile Detention Center	P/JDC
4WD Trail, Stairway, Alley, Walkway, or Ferry		Cemetery	Powell Cmtry
Railroad	Southern RR	Golf Course	Pinehurst GlfCrs
Pipeline or Power Line		National Park or Forest	Yosemite NP
Ridge or Fence		Other Park	St Francis Park
Property Line or Nonvisible Boundary		Outside Subject Area	
Perennial Stream	*Tumbling Cr*	Inset Area	A1
Intermittent Stream	*Piney Cr*		
Mountain Peak or Hill	*Mt. Baker*		

Where state, county, and/or MCD/CCD boundaries coincide, the map shows the boundary symbol for only the highest-ranking of these boundaries. Where American Indian reservation and American Indian tribal subdivision boundaries coincide, the map shows only the American Indian reservation boundaries.

Entity names are followed by either their FIPS code or census code; parentheses indicate a census code.

1 "MCD" indicates a false MCD. These are for Census Bureau use only.

2 The CCD and CDP boundaries represent statistical entities only and are not updated through the BAS.

3 Incorporated place name color corresponds to the incorporated place fill color.

Due to space limitations, some road names, along with other feature and geography names on the map, may not be shown.

The Census Bureau stores primary and alternate road names, but only primary road names are used to label the roads on these maps.

Sheet Location within Entity

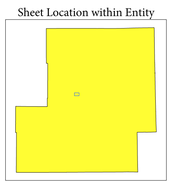

Sheet C1 of 7 INSET sheets
Total Sheets: 70 (Index 1; Parent 62; Inset 7)

NAME: Carbon County (007)
ENTITY TYPE: County or statistically equivalent entity
ST: Wyoming (56)

INDEX OR PARENT SHEET #: 028
INSET SHEET #: 006701

2020 COUNTY REF MAP (INSET)
5340256007000000028006701

GOVERNMENTAL UNIT REFERENCE MAP (2020): Carbon County, WY

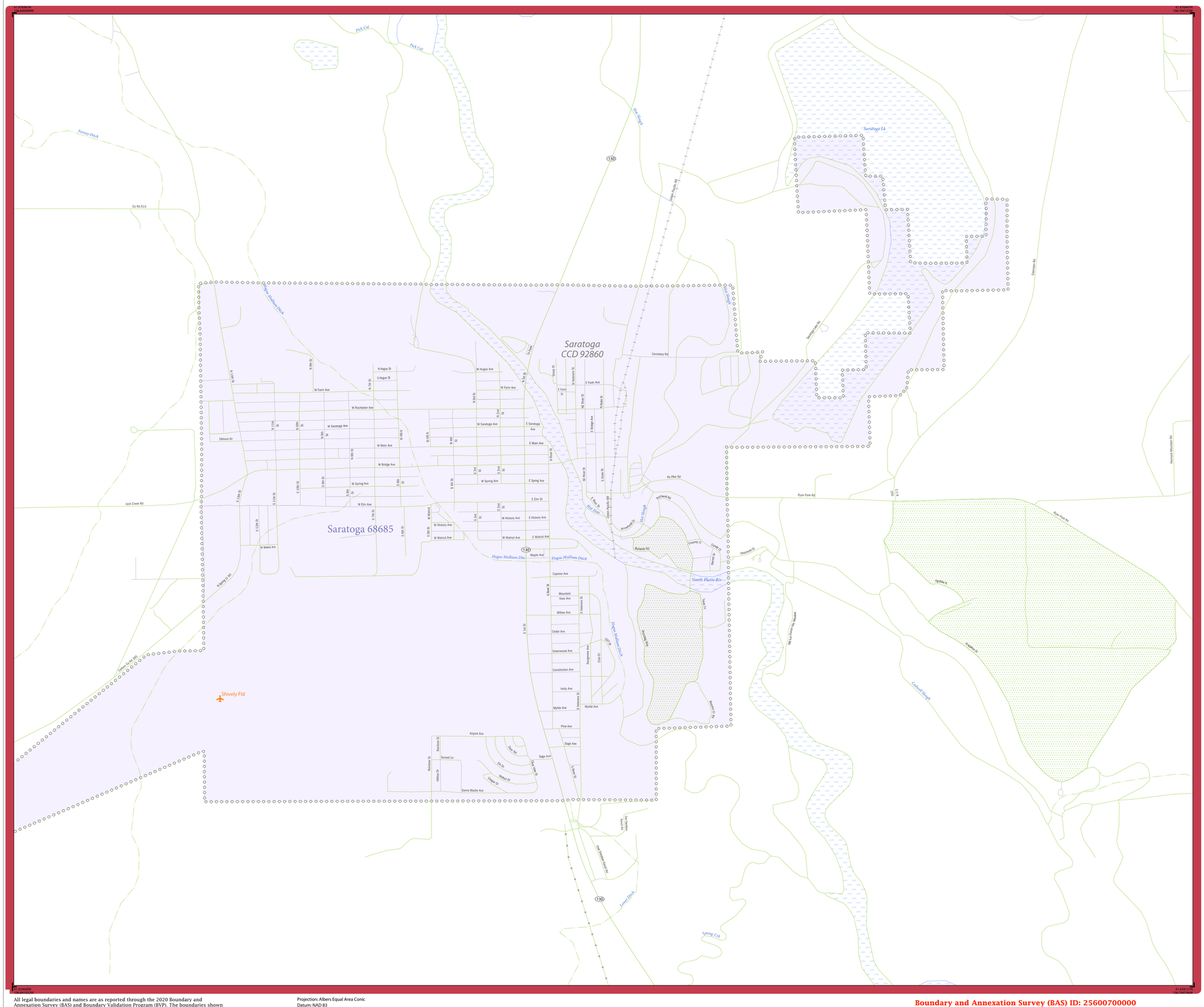

LEGEND

SYMBOL DESCRIPTION	SYMBOL	LABEL STYLE
Federal American Indian Reservation		L'ANSE RESERVATION (TA 1880)
Off-Reservation Trust Land		T1880
American Indian Tribal Subdivision		SHONTO (620)
Alaska Native Regional Corporation (ANRC)		*NANA ANRC 52120*
State (or statistically equivalent entity)		NEW YORK 36
County (or statistically equivalent entity)		ERIE 029
Minor Civil Division (MCD)[1]		Lee town 41460
Census County Division (CCD)[2]		*Jemez CCD 91650*
Consolidated City		MILFORD 47500
Incorporated Place[3]		Davis 18100
Census Designated Place (CDP)[2]		*Cochiti 16560*

DESCRIPTION	SYMBOL	DESCRIPTION	SYMBOL
Interstate	5	Water Body	Pleasant Lake
U.S. Highway	2	Swamp or Marsh	Okefenokee Swamp
State Highway	4	Glacier	Bering Glacier
Other Road	Marsh Ln	Airport, Airfield, or Helicopter Landing Pad	Dónard Airfield
Cul-de-sac		College or University	Coll/Univ
Circle		Military	Fort Belvoir
Geographic Offset or Corridor		Prison or Juvenile Detention Center	PJDC
4WD Trail, Stairway, Alley, Walkway, or Ferry		Cemetery	Powell Cmtry
Railroad	Southern RR	Golf Course	Pinehurst GlfCrs
Pipeline or Power Line		National Park or Forest	Yosemite NP
Ridge or Fence		Other Park	St Francis Park
Property Line or Nonvisible Boundary		Outside Subject Area	
Perennial Stream	Tumbling Cr	Inset Area	A1
Intermittent Stream	Piney Cr		
Mountain Peak or Hill	Mt. Baker		

Where state, county, and/or MCD/CCD boundaries coincide, the map shows the boundary symbol for only the highest-ranking of these boundaries. Where American Indian reservation and American Indian tribal subdivision boundaries coincide, the map shows only the American Indian reservation boundaries.

Entity names are followed by either their FIPS code or census code; parentheses indicate a census code.

1 'MCD*' indicates a false MCD. These are for Census Bureau use only.

2 The CCD and CDP boundaries represent statistical entities only and are not updated through the BAS.

3 Incorporated place name color corresponds to the incorporated place fill color.

Due to space limitations, some road names, along with other feature and geography names on the map, may not be shown.

The Census Bureau stores primary and alternate road names, but only primary road names are used to label the roads on these maps.

Sheet Location within Entity

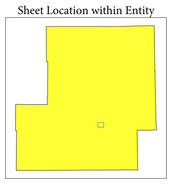

Sheet D1 of 7 INSET sheets
Total Sheets: 70 (Index 1; Parent 62; Inset 7)

NAME: Carbon County (007)
ENTITY TYPE: County or statistically equivalent entity
ST: Wyoming (56)

INDEX OR PARENT SHEET #: 045
INSET SHEET #: 006801

2020 COUNTY REF MAP (INSET)

5340256007000000045006801

All legal boundaries and names are as reported through the 2020 Boundary and Annexation Survey (BAS) and Boundary Validation Program (BVP). The boundaries shown on this map are for Census Bureau statistical data collection and tabulation purposes only; their depiction and designation for statistical purposes does not constitute a determination of jurisdictional authority or rights of ownership or entitlement.

Data Source: U.S. Census Bureau's MAF/TIGER database (TAB20), November 2020
Created by Geography Division: December 09, 2020

U.S. DEPARTMENT OF COMMERCE U.S. Census Bureau

Projection: Albers Equal Area Conic
Datum: NAD 83
Spheroid: GRS 80
1st Standard Parallel: 41 39 47
2nd Standard Parallel: 44 20 14
Central Meridian: -107 33 13
Latitude of Projection's Origin: 40 59 41
False Easting: 0
False Northing: 0

0 0.2 0.4 0.6 0.8 1 Kilometers
0 0.1 0.2 0.3 0.4 0.5 Miles
The plotted map scale is 1:8,939

N W E S

Boundary and Annexation Survey (BAS) ID: 25600700000
BAS Submission Deadline: March 1, 2021

PDF versions of the BAS maps are available at:
www.census.gov/programs-surveys/bas/geographies.html

For more information, or to request additional maps, please email geo.bas@census.gov, call 1-800-972-5651, or visit www.census.gov/programs-surveys/bas.html.

United States Census Bureau

GOVERNMENTAL UNIT REFERENCE MAP (2020): Carbon County, WY

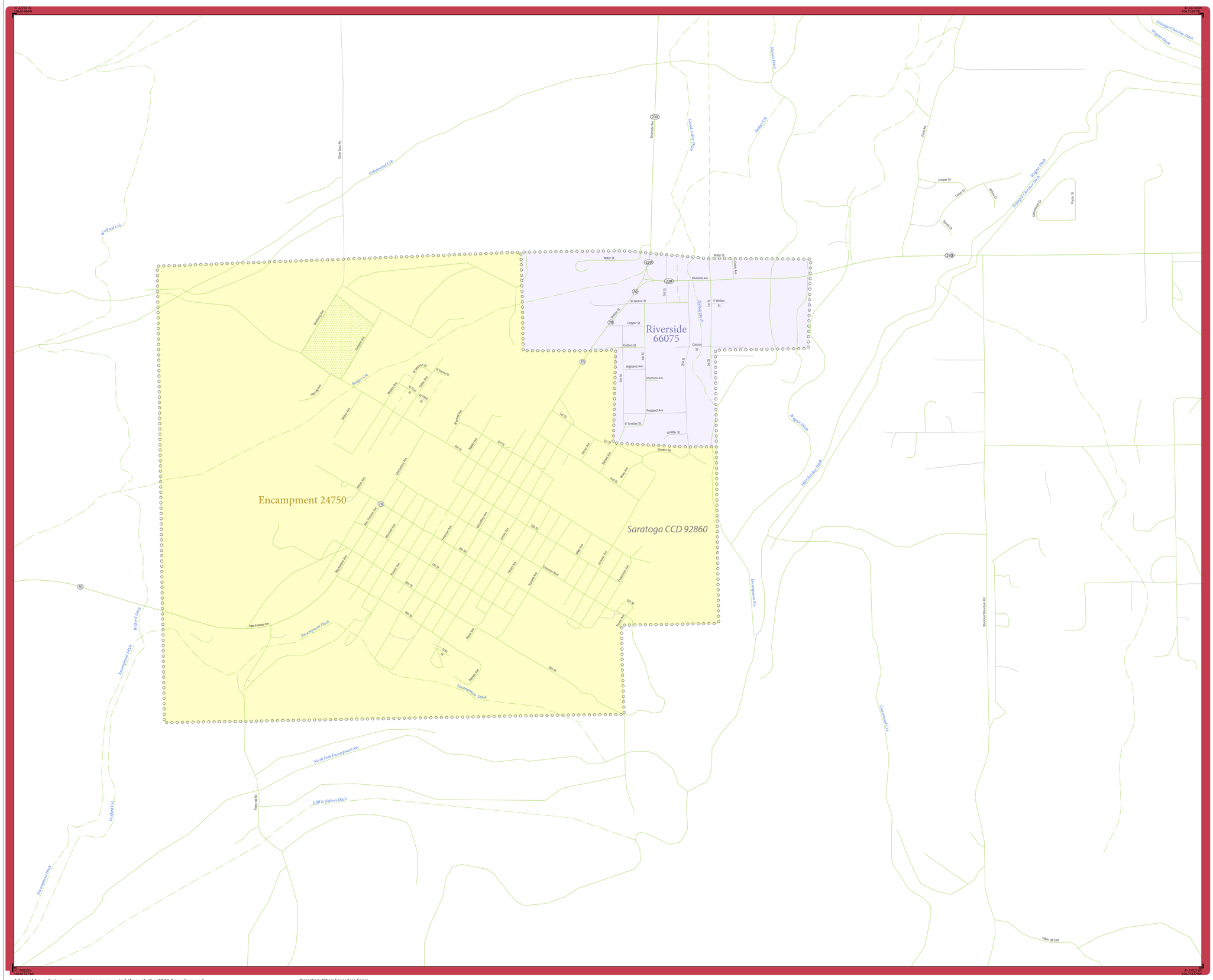

LEGEND

SYMBOL DESCRIPTION	SYMBOL	LABEL STYLE
Federal American Indian Reservation		L'ANSE RESERVATION (TA 1880)
Off-Reservation Trust Land		T1880
American Indian Tribal Subdivision		SHONTO (620)
Alaska Native Regional Corporation (ANRC)		*NANA ANRC 52120*
State (or statistically equivalent entity)		NEW YORK 36
County (or statistically equivalent entity)		ERIE 029
Minor Civil Division (MCD)[1]		Lee town 41460
Census County Division (CCD)[2]		*Jemez CCD 91650*
Consolidated City		MILFORD 47500
Incorporated Place[3]		Davis 18100
Census Designated Place (CDP)[2]		*Cochiti 16560*

DESCRIPTION	SYMBOL	DESCRIPTION	SYMBOL
Interstate	5	Water Body	*Pleasant Lake*
U.S. Highway	2	Swamp or Marsh	*Okefenokee Swamp*
State Highway	4	Glacier	*Bering Glacier*
Other Road	Marsh Ln	Airport, Airfield, or Helicopter Landing Pad	Donald Airport
Cul-de-sac		College or University	Coll/Univ
Circle		Military	Fort Belvoir
Geographic Offset or Corridor		Prison or Juvenile Detention Center	P/JDC
4WD Trail, Stairway, Alley, Walkway, or Ferry		Cemetery	Powell Cmtry
Railroad	Southern RR	Golf Course	Pinehurst GlfCrs
Pipeline or Power Line		National Park or Forest	Yosemite NP
Ridge or Fence		Other Park	St Francis Park
Property Line or Nonvisible Boundary		Outside Subject Area	
Perennial Stream	*Tumbling Cr*	Inset Area	A1
Intermittent Stream	*Piney Cr*		
Mountain Peak or Hill	*Mt. Baker*		

Where state, county, and/or MCD/CCD boundaries coincide, the map shows the boundary symbol for only the highest-ranking of these boundaries. Where American Indian reservation and American Indian tribal subdivision boundaries coincide, the map shows only the American Indian reservation boundaries.

Entity names are followed by either their FIPS code or census code; parentheses indicate a census code.

1 'MCD" indicates a false MCD. These are for Census Bureau use only.

2 The CCD and CDP boundaries represent statistical entities only and are not updated through the BAS.

3 Incorporated place name color corresponds to the incorporated place fill color.

Due to space limitations, some road names, along with other feature and geography names on the map, may not be shown.

The Census Bureau stores primary and alternate road names, but only primary road names are used to label the roads on these maps.

Sheet Location within Entity

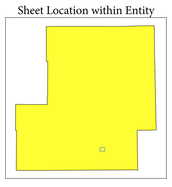

Sheet E1 of 7 INSET sheets
Total Sheets: 70 (Index 1; Parent 62; Inset 7)

NAME: Carbon County (007)
ENTITY TYPE: County or statistically equivalent entity
ST: Wyoming (56)

INDEX OR PARENT SHEET #: 053
INSET SHEET #: 006901

2020 COUNTY REF MAP (INSET)

5340256007000000053006901

All legal boundaries and names are as reported through the 2020 Boundary and Annexation Survey (BAS) and Boundary Validation Program (BVP). The boundaries shown on this map are for Census Bureau statistical data collection and tabulation purposes only; their depiction and designation for statistical purposes does not constitute a determination of jurisdictional authority or rights of ownership or entitlement.

Data Source: U.S. Census Bureau's MAF/TIGER database (TAB20), November 2020
Created by Geography Division: December 09, 2020

U.S. DEPARTMENT OF COMMERCE U.S. Census Bureau

Projection: Albers Equal Area Conic
Datum: NAD 83
Spheroid: GRS 80
1st Standard Parallel: 41 39 47
2nd Standard Parallel: 44 20 14
Central Meridian: -107 33 13
Latitude of Projection's Origin: 40 59 41
False Easting: 0
False Northing: 0

0 0.2 0.4 0.6 0.8 1 Kilometers
0 0.1 0.2 0.3 0.4 0.5 Miles
The plotted map scale is 1:7,233

N W E S

Boundary and Annexation Survey (BAS) ID: 25600700000
BAS Submission Deadline: March 1, 2021

PDF versions of the BAS maps are available at:
www.census.gov/programs-surveys/bas/geographies.html

For more information, or to request additional maps, please email geo.bas@census.gov, call 1-800-972-5651, or visit www.census.gov/programs-surveys/bas.html.

United States Census Bureau

GOVERNMENTAL UNIT REFERENCE MAP (2020): Carbon County, WY

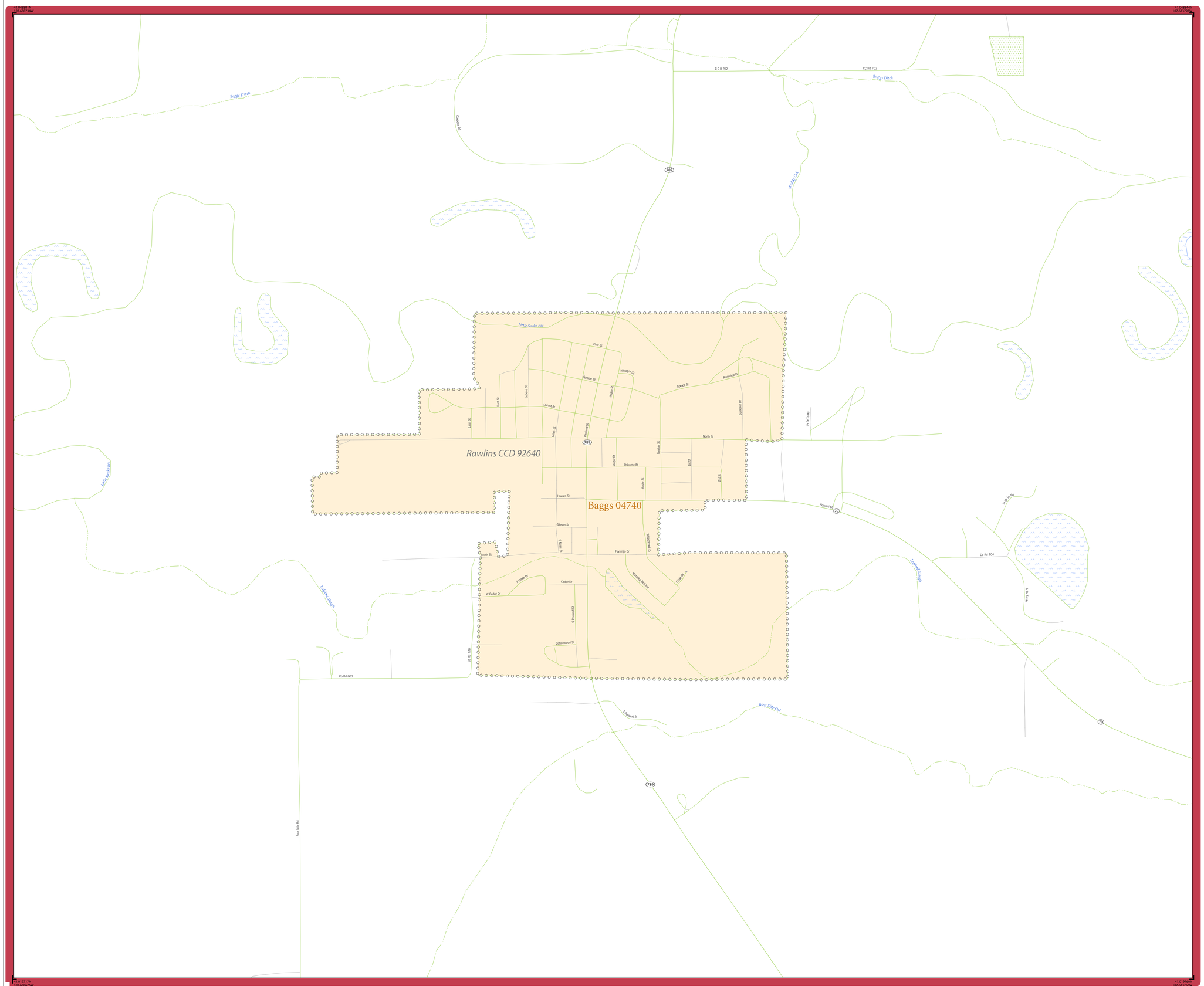

LEGEND

SYMBOL DESCRIPTION	SYMBOL	LABEL STYLE
Federal American Indian Reservation		L'ANSE RESERVATION (TA 1880)
Off-Reservation Trust Land		T1880
American Indian Tribal Subdivision		SHONTO (620)
Alaska Native Regional Corporation (ANRC)		*NANA ANRC 52120*
State (or statistically equivalent entity)		NEW YORK 36
County (or statistically equivalent entity)		ERIE 029
Minor Civil Division (MCD)[1]		Lee town 41460
Census County Division (CCD)[2]		*Jemez CCD 91650*
Consolidated City		MILFORD 47500
Incorporated Place[3]		Davis 18100
Census Designated Place (CDP)[2]		*Cochiti 16560*

DESCRIPTION	SYMBOL	DESCRIPTION	SYMBOL
Interstate	5	Water Body	Pleasant Lake
U.S. Highway	2	Swamp or Marsh	Okefenokee Swamp
State Highway	4	Glacier	Bering Glacier
Other Road	Marsh Ln	Airport, Airfield, or Helicopter Landing Pad	Donald Airfield
Cul-de-sac		College or University	Coll/Univ
Circle		Military	Fort Belvoir
Geographic Offset or Corridor		Prison or Juvenile Detention Center	P/JDC
4WD Trail, Stairway, Alley, Walkway, or Ferry		Cemetery	Powell Cmtry
Railroad	Southern RR	Golf Course	Pinehurst GlfCrs
Pipeline or Power Line		National Park or Forest	Yosemite NP
Ridge or Fence		Other Park	St Francis Park
Property Line or Nonvisible Boundary		Outside Subject Area	
Perennial Stream	Tumbling Cr	Inset Area	A1
Intermittent Stream	Piney Cr		
Mountain Peak or Hill	Mt. Baker		

Where state, county, and/or MCD/CCD boundaries coincide, the map shows the boundary symbol for only the highest-ranking of these boundaries. Where American Indian reservation and American Indian tribal subdivision boundaries coincide, the map shows only the American Indian reservation boundaries.

Entity names are followed by either their FIPS code or census code; parentheses indicate a census code.

1 'MCD*' indicates a false MCD. These are for Census Bureau use only.

2 The CCD and CDP boundaries represent statistical entities only and are not updated through the BAS.

3 Incorporated place name color corresponds to the incorporated place fill color.

Due to space limitations, some road names, along with other feature and geography names on the map, may not be shown.

The Census Bureau stores primary and alternate road names, but only primary road names are used to label the roads on these maps.

Sheet Location within Entity

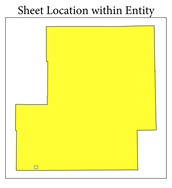

Sheet F1 of 7 INSET sheets
Total Sheets: 70 (Index 1; Parent 62; Inset 7)

NAME: Carbon County (007)
ENTITY TYPE: County or statistically equivalent entity
ST: Wyoming (56)

INDEX OR PARENT SHEET #: 057
INSET SHEET #: 007001

2020 COUNTY REF MAP (INSET)

5340256007000000057007001

All legal boundaries and names are as reported through the 2020 Boundary and Annexation Survey (BAS) and Boundary Validation Program (BVP). The boundaries shown on this map are for Census Bureau statistical data collection and tabulation purposes only; their depiction and designation for statistical purposes does not constitute a determination of jurisdictional authority or rights of ownership or entitlement.

Data Source: U.S. Census Bureau's MAF/TIGER database (TAB20), November 2020
Created by Geography Division: December 09, 2020

U.S. DEPARTMENT OF COMMERCE U.S. Census Bureau

Projection: Albers Equal Area Conic
Datum: NAD 83
Spheroid: GRS 80
1st Standard Parallel: 41 39 47
2nd Standard Parallel: 44 20 14
Central Meridian: -107 33 13
Latitude of Projection's Origin: 40 59 41
False Easting: 0
False Northing: 0

0 0.1 0.2 0.3 0.4 0.5 Kilometers
0 0.1 0.2 0.3 0.4 0.5 Miles
The plotted map scale is 1:5,533

N W E S

Boundary and Annexation Survey (BAS) ID: 25600700000
BAS Submission Deadline: March 1, 2021

PDF versions of the BAS maps are available at:
www.census.gov/programs-surveys/bas/geographies.html

For more information, or to request additional maps, please email geo.bas@census.gov, call 1-800-972-5651, or visit www.census.gov/programs-surveys/bas.html.

United States Census Bureau