GOVERNMENTAL UNIT REFERENCE MAP (2020): Goshen County, WY

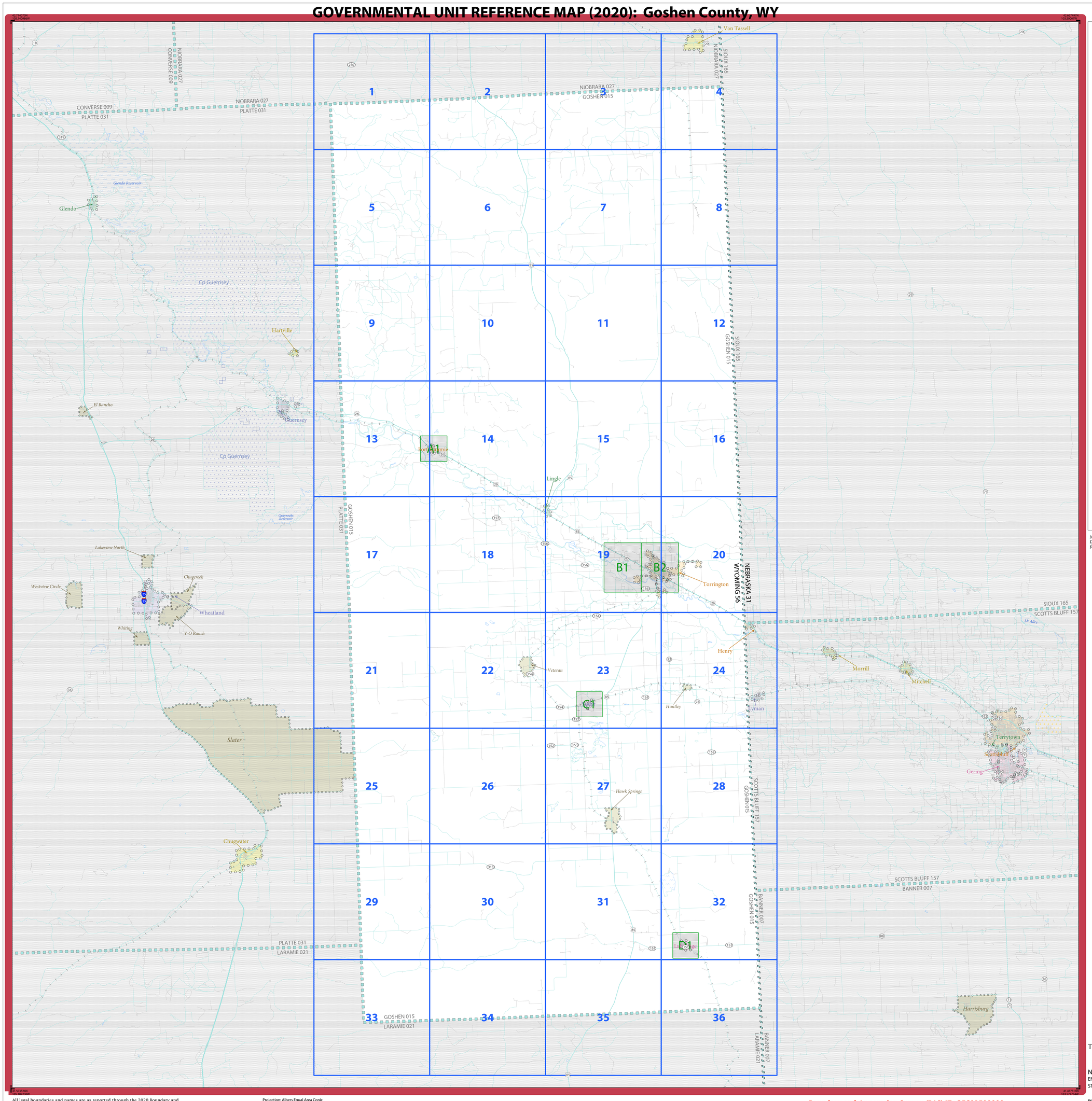

LEGEND

SYMBOL DESCRIPTION	SYMBOL	LABEL STYLE
Federal American Indian Reservation		L'ANSE RESERVATION (TA 1880)
Off-Reservation Trust Land		T1880
American Indian Tribal Subdivision		SHONTO (620)
Alaska Native Regional Corporation (ANRC)		*NANA ANRC 52120*
State (or statistically equivalent entity)		NEW YORK 36
County (or statistically equivalent entity)		ERIE 029
Minor Civil Division (MCD)[1]		Lee town 41460
Census County Division (CCD)[2]		*Jemez CCD 91650*
Consolidated City		MILFORD 47500
Incorporated Place[3]		Davis 18100
Census Designated Place (CDP)[2]		*Cochiti 16560*

DESCRIPTION	SYMBOL	DESCRIPTION	SYMBOL
Interstate	5	Water Body	*Pleasant Lake*
U.S. Highway	2	Swamp or Marsh	*Okefenokee Swamp*
State Highway	4	Glacier	*Bering Glacier*
Other Road	Marsh Ln	Airport, Airfield, or Helicopter Landing Pad	Donald Airport
Cul-de-sac		College or University	Coll/Univ
Circle		Military	Fort Belvoir
Geographic Offset or Corridor		Prison or Juvenile Detention Center	P/JDC
4WD Trail, Stairway, Alley, Walkway, or Ferry		Cemetery	Powell Cmtry
Railroad	Southern RR	Golf Course	Pinehurst GlfCrs
Pipeline or Power Line		National Park or Forest	Yosemite NP
Ridge or Fence		Other Park	St Francis Park
Property Line or Nonvisible Boundary		Outside Subject Area	
Perennial Stream	*Tumbling Cr*	Inset Area	A1
Intermittent Stream	*Piney Cr*		
Mountain Peak or Hill	*Mt. Baker*		

Where state, county, and/or MCD/CCD boundaries coincide, the map shows the boundary symbol for only the highest-ranking of these boundaries. Where American Indian reservation and American Indian tribal subdivision boundaries coincide, the map shows only the American Indian reservation boundaries.

Entity names are followed by either their FIPS code or census code; parentheses indicate a census code.

1 'MCD" indicates a false MCD. These are for Census Bureau use only.

2 The CCD and CDP boundaries represent statistical entities only and are not updated through the BAS.

3 Incorporated place name color corresponds to the incorporated place fill color.

Due to space limitations, some road names, along with other feature and geography names on the map, may not be shown.

The Census Bureau stores primary and alternate road names, but only primary road names are used to label the roads on these maps.

Note: This index map sheet provides the map sheet configuration in relation to the subject entity. Due to scale limitations, map content may be simplified. Refer to parent and/or inset map sheets for detailed map content.

Total Sheets: 42 (Index 1; Parent 36; Inset 5)

NAME: Goshen County (015)
ENTITY TYPE: County or statistically equivalent entity
ST: Wyoming (56)

INDEX OR PARENT SHEET #: 000
INSET SHEET #: 000000

2020 COUNTY REF MAP (INDEX)

5340256015000000000000

All legal boundaries and names are as reported through the 2020 Boundary and Annexation Survey (BAS) and Boundary Validation Program (BVP). The boundaries shown on this map are for Census Bureau statistical data collection and tabulation purposes only; their depiction and designation for statistical purposes does not constitute a determination of jurisdictional authority or rights of ownership or entitlement.

Data Source: U.S. Census Bureau's MAF/TIGER database (TAB20), November 2020
Created by Geography Division: December 09, 2020

U.S. DEPARTMENT OF COMMERCE U.S. Census Bureau

Projection: Albers Equal Area Conic
Datum: NAD 83
Spheroid: GRS 80
1st Standard Parallel: 41 39 47
2nd Standard Parallel: 44 20 14
Central Meridian: -107 33 13
Latitude of Projection's Origin: 40 59 41
False Easting: 0
False Northing: 0

0 5 10 15 20 25 Kilometers
0 3 6 9 12 15 Miles

The plotted map scale is 1:184,230

N W E S

Boundary and Annexation Survey (BAS) ID: 25601500000
BAS Submission Deadline: March 1, 2021

PDF versions of the BAS maps are available at:
www.census.gov/programs-surveys/bas/geographies.html

For more information, or to request additional maps, please email geo.bas@census.gov, call 1-800-972-5651, or visit www.census.gov/programs-surveys/bas.html.

United States Census Bureau

GOVERNMENTAL UNIT REFERENCE MAP (2020): Goshen County, WY

LEGEND

SYMBOL DESCRIPTION	SYMBOL	LABEL STYLE
Federal American Indian Reservation		L'ANSE RESERVATION (TA 1880)
Off-Reservation Trust Land		T1880
American Indian Tribal Subdivision		SHONTO (620)
Alaska Native Regional Corporation (ANRC)		*NANA ANRC 52120*
State (or statistically equivalent entity)		NEW YORK 36
County (or statistically equivalent entity)		ERIE 029
Minor Civil Division (MCD)[1]		Lee town 41460
Census County Division (CCD)[2]		*Jemez CCD 91650*
Consolidated City		MILFORD 47500
Incorporated Place[3]		Davis 18100
Census Designated Place (CDP)[2]		*Cochiti 16560*

DESCRIPTION	SYMBOL
Interstate	5
U.S. Highway	2
State Highway	4
Other Road	Marsh Ln
Cul-de-sac	
Circle	
Geographic Offset or Corridor	
4WD Trail, Stairway, Alley, Walkway, or Ferry	
Railroad	Southern RR
Pipeline or Power Line	
Ridge or Fence	
Property Line or Nonvisible Boundary	
Perennial Stream	*Tumbling Cr*
Intermittent Stream	*Piney Cr*
Mountain Peak or Hill	*Mt. Baker*

DESCRIPTION	SYMBOL
Water Body	*Pleasant Lake*
Swamp or Marsh	*Okefenokee Swamp*
Glacier	*Bering Glacier*
Airport, Airfield, or Helicopter Landing Pad	Donald Airfield
College or University	Coll/Univ
Military	Fort Belvoir
Prison or Juvenile Detention Center	P/JDC
Cemetery	Powell Cmtry
Golf Course	Pinehurst GlfCrs
National Park or Forest	Yosemite NP
Other Park	St Francis Park
Outside Subject Area	
Inset Area	A1

Where state, county, and/or MCD/CCD boundaries coincide, the map shows the boundary symbol for only the highest-ranking of these boundaries. Where American Indian reservation and American Indian tribal subdivision boundaries coincide, the map shows only the American Indian reservation boundaries.

Entity names are followed by either their FIPS code or census code; parentheses indicate a census code.

1 'MCD" indicates a false MCD. These are for Census Bureau use only.

2 The CCD and CDP boundaries represent statistical entities only and are not updated through the BAS.

3 Incorporated place name color corresponds to the incorporated place fill color.

Due to space limitations, some road names, along with other feature and geography names on the map, may not be shown.

The Census Bureau stores primary and alternate road names, but only primary road names are used to label the roads on these maps.

Key to Adjacent Sheets

	1	2
	5	6

Sheet Location within Entity

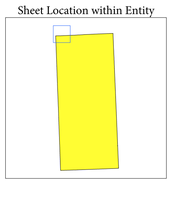

Sheet 1 of 36 PARENT sheets
Total Sheets: 42 (Index 1; Parent 36; Inset 5)

NAME: Goshen County (015)
ENTITY TYPE: County or statistically equivalent entity
ST: Wyoming (56)

INDEX OR PARENT SHEET #: 001
INSET SHEET #: 000000

2020 COUNTY REF MAP (PARENT)

5340256015000000001000000

All legal boundaries and names are as reported through the 2020 Boundary and Annexation Survey (BAS) and Boundary Validation Program (BVP). The boundaries shown on this map are for Census Bureau statistical data collection and tabulation purposes only; their depiction and designation for statistical purposes does not constitute a determination of jurisdictional authority or rights of ownership or entitlement.

Data Source: U.S. Census Bureau's MAF/TIGER database (TAB20), November 2020
Created by Geography Division: December 09, 2020

U.S. DEPARTMENT OF COMMERCE U.S. Census Bureau

Projection: Albers Equal Area Conic
Datum: NAD 83
Spheroid: GRS 80
1st Standard Parallel: 41 39 47
2nd Standard Parallel: 44 20 14
Central Meridian:- 107 33 13
Latitude of Projection's Origin: 40 59 41
False Easting: 0
False Northing: 0

0 0.6 1.2 1.8 2.4 3 Kilometers
0 0.4 0.8 1.2 1.6 2 Miles
The plotted map scale is 1:20,000

N W E S

Boundary and Annexation Survey (BAS) ID: 25601500000
BAS Submission Deadline: March 1, 2021

PDF versions of the BAS maps are available at:
www.census.gov/programs-surveys/bas/geographies.html

For more information, or to request additional maps, please email geo.bas@census.gov, call 1-800-972-5651, or visit www.census.gov/programs-surveys/bas.html.

United States Census Bureau

GOVERNMENTAL UNIT REFERENCE MAP (2020): Goshen County, WY

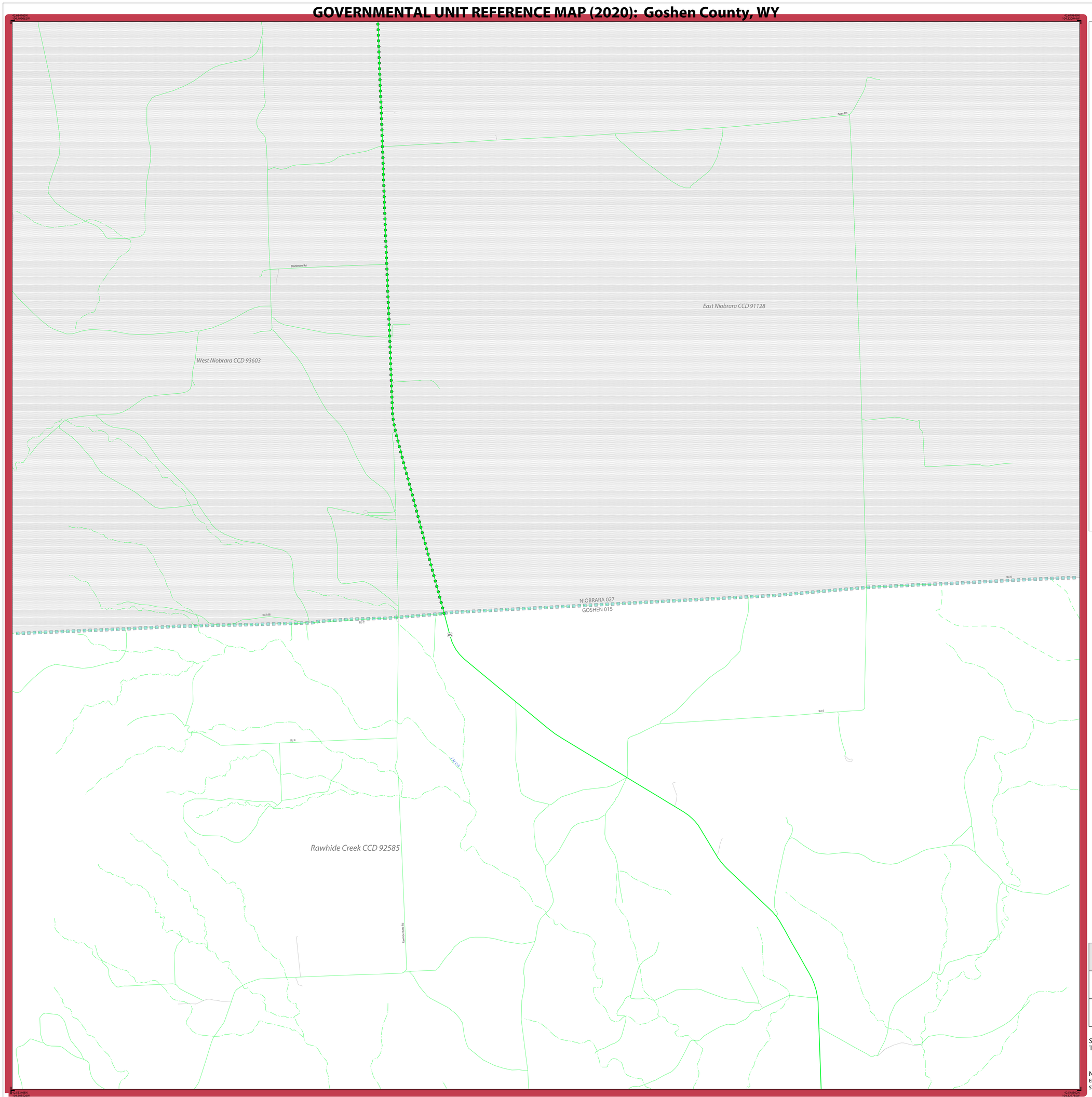

LEGEND

SYMBOL DESCRIPTION	SYMBOL	LABEL STYLE
Federal American Indian Reservation		L'ANSE RESERVATION (TA 1880)
Off-Reservation Trust Land		T1880
American Indian Tribal Subdivision		SHONTO (620)
Alaska Native Regional Corporation (ANRC)		NANA ANRC 52120
State (or statistically equivalent entity)		NEW YORK 36
County (or statistically equivalent entity)		ERIE 029
Minor Civil Division (MCD)[1]		Lee town 41460
Census County Division (CCD)[2]		Jemez CCD 91650
Consolidated City		MILFORD 47500
Incorporated Place[3]		Davis 18100
Census Designated Place (CDP)[2]		Cochiti 16560

DESCRIPTION	SYMBOL	DESCRIPTION	SYMBOL
Interstate	5	Water Body	Pleasant Lake
U.S. Highway	2	Swamp or Marsh	Okefenoke Swamp
State Highway	4	Glacier	Bering Glacier
Other Road	Marsh Ln	Airport, Airfield, or Helicopter Landing Pad	Dönärd Airfield
Cul-de-sac		College or University	Coll/Univ
Circle		Military	Fort Belvoir
Geographic Offset or Corridor		Prison or Juvenile Detention Center	P/JDC
4WD Trail, Stairway, Alley, Walkway, or Ferry		Cemetery	Powell Cmtry
Railroad	Southern RR	Golf Course	Pinehurst GlfCrs
Pipeline or Power Line		National Park or Forest	Yosemite NP
Ridge or Fence		Other Park	St Francis Park
Property Line or Nonvisible Boundary		Outside Subject Area	
Perennial Stream	Tumbling Cr	Inset Area	A1
Intermittent Stream	Piney Cr		
Mountain Peak or Hill	Mt. Baker		

Where state, county, and/or MCD/CCD boundaries coincide, the map shows the boundary symbol for only the highest-ranking of these boundaries. Where American Indian reservation and American Indian tribal subdivision boundaries coincide, the map shows only the American Indian reservation boundaries.

Entity names are followed by either their FIPS code or census code; parentheses indicate a census code.

1 'MCD" indicates a false MCD. These are for Census Bureau use only.

2 The CCD and CDP boundaries represent statistical entities only and are not updated through the BAS.

3 Incorporated place name color corresponds to the incorporated place fill color.

Due to space limitations, some road names, along with other feature and geography names on the map, may not be shown.

The Census Bureau stores primary and alternate road names, but only primary road names are used to label the roads on these maps.

Key to Adjacent Sheets

1	2	3
5	6	7

Sheet Location within Entity

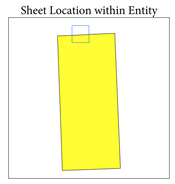

Sheet 2 of 36 PARENT sheets
Total Sheets: 42 (Index 1; Parent 36; Inset 5)

NAME: Goshen County (015)
ENTITY TYPE: County or statistically equivalent entity
ST: Wyoming (56)

INDEX OR PARENT SHEET #: 002
INSET SHEET #: 000000

2020 COUNTY REF MAP (PARENT)

5340256015000000002000000

All legal boundaries and names are as reported through the 2020 Boundary and Annexation Survey (BAS) and Boundary Validation Program (BVP). The boundaries shown on this map are for Census Bureau statistical data collection and tabulation purposes only; their depiction and designation for statistical purposes does not constitute a determination of jurisdictional authority or rights of ownership or entitlement.

Data Source: U.S. Census Bureau's MAF/TIGER database (TAB20), November 2020
Created by Geography Division: December 09, 2020

U.S. DEPARTMENT OF COMMERCE U.S. Census Bureau

Projection: Albers Equal Area Conic
Datum: NAD 83
Spheroid: GRS 80
1st Standard Parallel: 41 39 47
2nd Standard Parallel: 44 20 14
Central Meridian: -107 33 13
Latitude of Projection's Origin: 40 59 41
False Easting: 0
False Northing: 0

0 0.6 1.2 1.8 2.4 3 Kilometers
0 0.4 0.8 1.2 1.6 2 Miles
The plotted map scale is 1:20,000

N W E S

Boundary and Annexation Survey (BAS) ID: 25601500000
BAS Submission Deadline: March 1, 2021

PDF versions of the BAS maps are available at:
www.census.gov/programs-surveys/bas/geographies.html

For more information, or to request additional maps, please email geo.bas@census.gov, call 1-800-972-5651, or visit www.census.gov/programs-surveys/bas.html.

United States Census Bureau

GOVERNMENTAL UNIT REFERENCE MAP (2020): Goshen County, WY

LEGEND

SYMBOL DESCRIPTION	SYMBOL	LABEL STYLE
Federal American Indian Reservation		L'ANSE RESERVATION (TA 1880)
Off-Reservation Trust Land		T1880
American Indian Tribal Subdivision		SHONTO (620)
Alaska Native Regional Corporation (ANRC)		NANA ANRC 52120
State (or statistically equivalent entity)		NEW YORK 36
County (or statistically equivalent entity)		ERIE 029
Minor Civil Division (MCD)[1]		Lee town 41460
Census County Division (CCD)[2]		Jemez CCD 91650
Consolidated City		MILFORD 47500
Incorporated Place[3]		Davis 18100
Census Designated Place (CDP)[2]		Cochiti 16560

DESCRIPTION	SYMBOL	DESCRIPTION	SYMBOL
Interstate	5	Water Body	Pleasant Lake
U.S. Highway	2	Swamp or Marsh	Okefenokee Swamp
State Highway	4	Glacier	Bering Glacier
Other Road	Marsh Ln	Airport, Airfield, or Helicopter Landing Pad	Dónard Airfield
Cul-de-sac		College or University	Coll/Univ
Circle		Military	Fort Belvoir
Geographic Offset or Corridor		Prison or Juvenile Detention Center	P/JDC
4WD Trail, Stairway, Alley, Walkway, or Ferry		Cemetery	Powell Cmtry
Railroad	Southern RR	Golf Course	Pinehurst GlfCrs
Pipeline or Power Line		National Park or Forest	Yosemite NP
Ridge or Fence		Other Park	St Francis Park
Property Line or Nonvisible Boundary		Outside Subject Area	
Perennial Stream	Tumbling Cr	Inset Area	A1
Intermittent Stream	Piney Cr		
Mountain Peak or Hill	Mt. Baker		

Where state, county, and/or MCD/CCD boundaries coincide, the map shows the boundary symbol for only the highest-ranking of these boundaries. Where American Indian reservation and American Indian tribal subdivision boundaries coincide, the map shows only the American Indian reservation boundaries.

Entity names are followed by either their FIPS code or census code; parentheses indicate a census code.

1 'MCD" indicates a false MCD. These are for Census Bureau use only.

2 The CCD and CDP boundaries represent statistical entities only and are not updated through the BAS.

3 Incorporated place name color corresponds to the incorporated place fill color.

Due to space limitations, some road names, along with other feature and geography names on the map, may not be shown.

The Census Bureau stores primary and alternate road names, but only primary road names are used to label the roads on these maps.

Key to Adjacent Sheets

2	3	4
6	7	8

Sheet Location within Entity

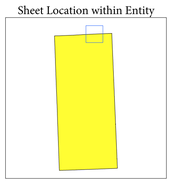

Sheet 3 of 36 PARENT sheets
Total Sheets: 42 (Index 1; Parent 36; Inset 5)

NAME: Goshen County (015)
ENTITY TYPE: County or statistically equivalent entity
ST: Wyoming (56)

INDEX OR PARENT SHEET #: 003
INSET SHEET #: 000000

2020 COUNTY REF MAP (PARENT)

5340256015000000003000000

All legal boundaries and names are as reported through the 2020 Boundary and Annexation Survey (BAS) and Boundary Validation Program (BVP). The boundaries shown on this map are for Census Bureau statistical data collection and tabulation purposes only; their depiction and designation for statistical purposes does not constitute a determination of jurisdictional authority or rights of ownership or entitlement.

Data Source: U.S. Census Bureau's MAF/TIGER database (TAB20), November 2020
Created by: Geography Division: December 09, 2020

U.S. DEPARTMENT OF COMMERCE U.S. Census Bureau

Projection: Albers Equal Area Conic
Datum: NAD 83
Spheroid: GRS 80
1st Standard Parallel: 41 39 47
2nd Standard Parallel: 44 20 14
Central Meridian: -107 33 13
Latitude of Projection's Origin: 40 59 41
False Easting: 0
False Northing: 0

0 0.6 1.2 1.8 2.4 3 Kilometers
0 0.4 0.8 1.2 1.6 2 Miles
The plotted map scale is 1:20,000

N W E S

Boundary and Annexation Survey (BAS) ID: 25601500000
BAS Submission Deadline: March 1, 2021

PDF versions of the BAS maps are available at:
www.census.gov/programs-surveys/bas/geographies.html

For more information, or to request additional maps, please email geo.bas@census.gov, call 1-800-972-5651, or visit www.census.gov/programs-surveys/bas.html.

GOVERNMENTAL UNIT REFERENCE MAP (2020): Goshen County, WY

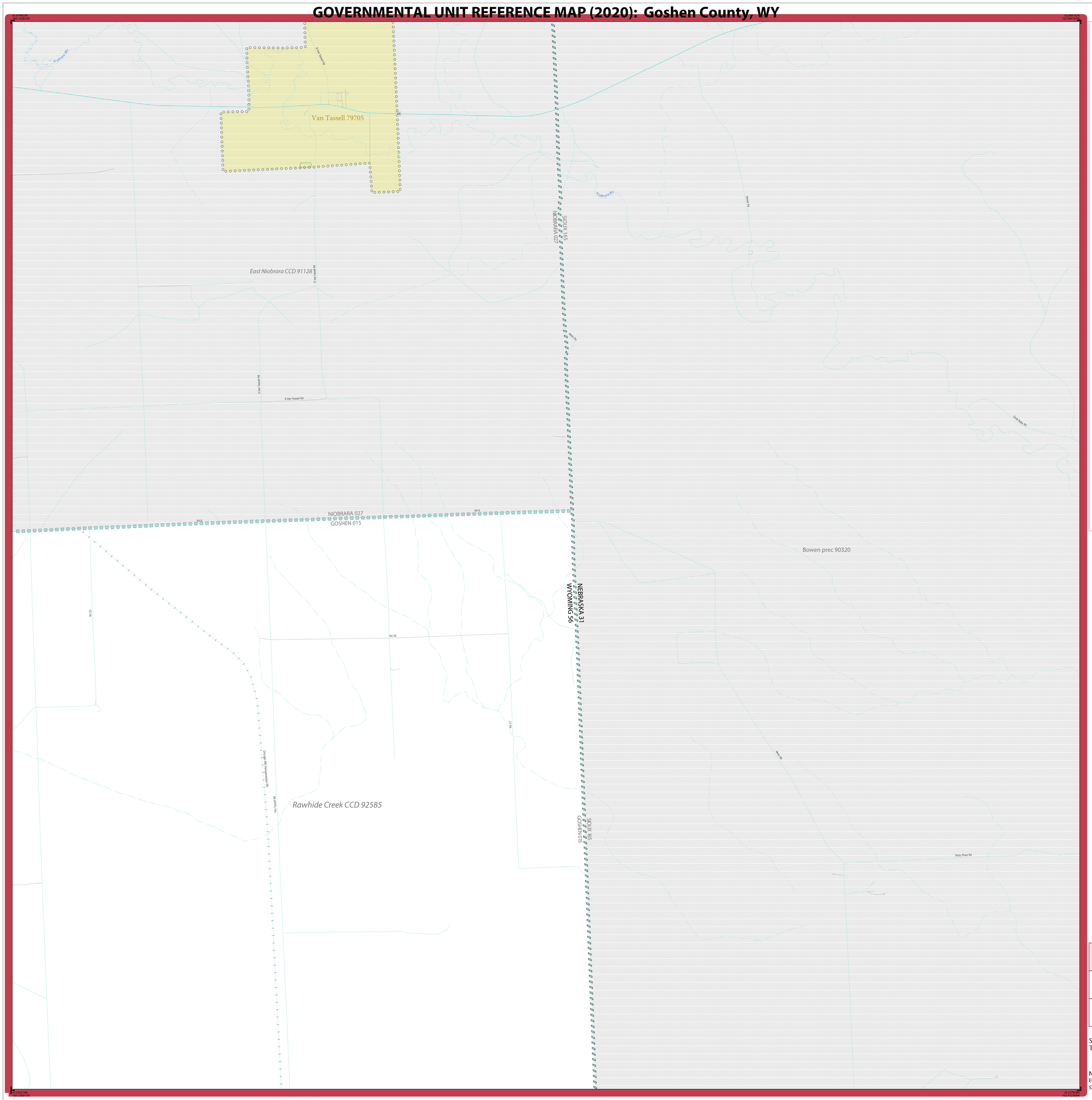

LEGEND

SYMBOL DESCRIPTION	SYMBOL	LABEL STYLE
Federal American Indian Reservation		L'ANSE RESERVATION (TA 1880)
Off-Reservation Trust Land		T1880
American Indian Tribal Subdivision		SHONTO (620)
Alaska Native Regional Corporation (ANRC)		NANA ANRC 52120
State (or statistically equivalent entity)		NEW YORK 36
County (or statistically equivalent entity)		ERIE 029
Minor Civil Division (MCD)[1]		Lee town 41460
Census County Division (CCD)[2]		Jemez CCD 91650
Consolidated City		MILFORD 47500
Incorporated Place[3]		Davis 18100
Census Designated Place (CDP)[2]		Cochiti 16560

DESCRIPTION	SYMBOL	DESCRIPTION	SYMBOL
Interstate	5	Water Body	Pleasant Lake
U.S. Highway	2	Swamp or Marsh	Okefenokee Swamp
State Highway	4	Glacier	Bering Glacier
Other Road	Marsh Ln	Airport, Airfield, or Helicopter Landing Pad	Dónárd Airfield
Cul-de-sac		College or University	Coll/Univ
Circle		Military	Fort Belvoir
Geographic Offset or Corridor		Prison or Juvenile Detention Center	P/JDC
4WD Trail, Stairway, Alley, Walkway, or Ferry		Cemetery	Powell Cmtry
Railroad	Southern RR	Golf Course	Pinehurst GlfCrs
Pipeline or Power Line		National Park or Forest	Yosemite NP
Ridge or Fence		Other Park	St Francis Park
Property Line or Nonvisible Boundary		Outside Subject Area	
Perennial Stream	Tumbling Cr	Inset Area	A1
Intermittent Stream	Piney Cr		
Mountain Peak or Hill	Mt. Baker		

Where state, county, and/or MCD/CCD boundaries coincide, the map shows the boundary symbol for only the highest-ranking of these boundaries. Where American Indian reservation and American Indian tribal subdivision boundaries coincide, the map shows only the American Indian reservation boundaries.

Entity names are followed by either their FIPS code or census code; parentheses indicate a census code.

1 'MCD*' indicates a false MCD. These are for Census Bureau use only.

2 The CCD and CDP boundaries represent statistical entities only and are not updated through the BAS.

3 Incorporated place name color corresponds to the incorporated place fill color.

Due to space limitations, some road names, along with other feature and geography names on the map, may not be shown.

The Census Bureau stores primary and alternate road names, but only primary road names are used to label the roads on these maps.

Key to Adjacent Sheets

3	4	
7	8	

Sheet Location within Entity

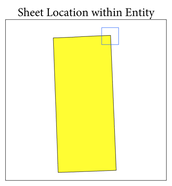

Sheet 4 of 36 PARENT sheets
Total Sheets: 42 (Index 1; Parent 36; Inset 5)

NAME: Goshen County (015)
ENTITY TYPE: County or statistically equivalent entity
ST: Wyoming (56)

INDEX OR PARENT SHEET #: 004
INSET SHEET #: 000000

2020 COUNTY REF MAP (PARENT)

5340256015000000004000000

All legal boundaries and names are as reported through the 2020 Boundary and Annexation Survey (BAS) and Boundary Validation Program (BVP). The boundaries shown on this map are for Census Bureau statistical data collection and tabulation purposes only; their depiction and designation for statistical purposes does not constitute a determination of jurisdictional authority or rights of ownership or entitlement.

Data Source: U.S. Census Bureau's MAF/TIGER database (TAB20), November 2020
Created by Geography Division: December 09, 2020

U.S. DEPARTMENT OF COMMERCE U.S. Census Bureau

Projection: Albers Equal Area Conic
Datum: NAD 83
Spheroid: GRS 80
1st Standard Parallel: 41 39 47
2nd Standard Parallel: 44 20 14
Central Meridian: -107 33 13
Latitude of Projection's Origin: 40 59 41
False Easting: 0
False Northing: 0

0 0.6 1.2 1.8 2.4 3 Kilometers
0 0.4 0.8 1.2 1.6 2 Miles
The plotted map scale is 1:20,000

N W E S

Boundary and Annexation Survey (BAS) ID: 25601500000
BAS Submission Deadline: March 1, 2021

PDF versions of the BAS maps are available at:
www.census.gov/programs-surveys/bas/geographies.html

For more information, or to request additional maps, please email geo.bas@census.gov, call 1-800-972-5651, or visit www.census.gov/programs-surveys/bas.html.

United States Census Bureau

GOVERNMENTAL UNIT REFERENCE MAP (2020): Goshen County, WY



LEGEND

SYMBOL DESCRIPTION	SYMBOL	LABEL STYLE
Federal American Indian Reservation		L'ANSE RESERVATION (TA 1880)
Off-Reservation Trust Land		T1880
American Indian Tribal Subdivision		SHONTO (620)
Alaska Native Regional Corporation (ANRC)		*NANA ANRC 52120*
State (or statistically equivalent entity)		NEW YORK 36
County (or statistically equivalent entity)		ERIE 029
Minor Civil Division (MCD)[1]		Lee town 41460
Census County Division (CCD)[2]		*Jemez CCD 91650*
Consolidated City		MILFORD 47500
Incorporated Place[3]		Davis 18100
Census Designated Place (CDP)[2]		*Cochiti 16560*

DESCRIPTION	SYMBOL	DESCRIPTION	SYMBOL
Interstate	5	Water Body	*Pleasant Lake*
U.S. Highway	2	Swamp or Marsh	*Okefenokee Swamp*
State Highway	4	Glacier	*Bering Glacier*
Other Road	Marsh Ln	Airport, Airfield, or Helicopter Landing Pad	Dönärd Airfoyh
Cul-de-sac		College or University	Coll/Univ
Circle		Military	Fort Belvoir
Geographic Offset or Corridor		Prison or Juvenile Detention Center	P/JDC
4WD Trail, Stairway, Alley, Walkway, or Ferry		Cemetery	Powell Cmtry
Railroad	Southern RR	Golf Course	Pinehurst GlfCrs
Pipeline or Power Line		National Park or Forest	Yosemite NP
Ridge or Fence		Other Park	St Francis Park
Property Line or Nonvisible Boundary		Outside Subject Area	
Perennial Stream	*Tumbling Cr*	Inset Area	A1
Intermittent Stream	*Piney Cr*		
Mountain Peak or Hill	*Mt. Baker*		

Where state, county, and/or MCD/CCD boundaries coincide, the map shows the boundary symbol for only the highest-ranking of these boundaries. Where American Indian reservation and American Indian tribal subdivision boundaries coincide, the map shows only the American Indian reservation boundaries.

Entity names are followed by either their FIPS code or census code; parentheses indicate a census code.

1 'MCD*' indicates a false MCD. These are for Census Bureau use only.

2 The CCD and CDP boundaries represent statistical entities only and are not updated through the BAS.

3 Incorporated place name color corresponds to the incorporated place fill color.

Due to space limitations, some road names, along with other feature and geography names on the map, may not be shown.

The Census Bureau stores primary and alternate road names, but only primary road names are used to label the roads on these maps.

Key to Adjacent Sheets

	1	2
	5	6
	9	10

Sheet Location within Entity

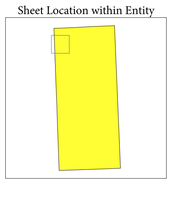

Sheet 5 of 36 PARENT sheets
Total Sheets: 42 (Index 1; Parent 36; Inset 5)

NAME: Goshen County (015)
ENTITY TYPE: County or statistically equivalent entity
ST: Wyoming (56)

INDEX OR PARENT SHEET #: 005
INSET SHEET #: 000000

2020 COUNTY REF MAP (PARENT)

5340256015000000005000000

All legal boundaries and names are as reported through the 2020 Boundary and Annexation Survey (BAS) and Boundary Validation Program (BVP). The boundaries shown on this map are for Census Bureau statistical data collection and tabulation purposes only; their depiction and designation for statistical purposes does not constitute a determination of jurisdictional authority or rights of ownership or entitlement.

Data Source: U.S. Census Bureau's MAF/TIGER database (TAB20), November 2020
Created by Geography Division: December 09, 2020

U.S. DEPARTMENT OF COMMERCE U.S. Census Bureau

Projection: Albers Equal Area Conic
Datum: NAD 83
Spheroid: GRS 80
1st Standard Parallel: 41 39 47
2nd Standard Parallel: 44 20 14
Central Meridian: -107 33 13
Latitude of Projection's Origin: 40 59 41
False Easting: 0
False Northing: 0

0 0.6 1.2 1.8 2.4 3 Kilometers
0 0.4 0.8 1.2 1.6 2 Miles
The plotted map scale is 1:20,000

N W E S

Boundary and Annexation Survey (BAS) ID: 25601500000
BAS Submission Deadline: March 1, 2021

PDF versions of the BAS maps are available at:
www.census.gov/programs-surveys/bas/geographies.html

For more information, or to request additional maps, please email geo.bas@census.gov, call 1-800-972-5651, or visit www.census.gov/programs-surveys/bas.html.

United States Census Bureau

GOVERNMENTAL UNIT REFERENCE MAP (2020): Goshen County, WY

LEGEND

SYMBOL DESCRIPTION	SYMBOL	LABEL STYLE
Federal American Indian Reservation		L'ANSE RESERVATION (TA 1880)
Off-Reservation Trust Land		T1880
American Indian Tribal Subdivision		SHONTO (620)
Alaska Native Regional Corporation (ANRC)		NANA ANRC 52120
State (or statistically equivalent entity)		NEW YORK 36
County (or statistically equivalent entity)		ERIE 029
Minor Civil Division (MCD)[1]		Lee town 41460
Census County Division (CCD)[2]		Jemez CCD 91650
Consolidated City		MILFORD 47500
Incorporated Place[3]		Davis 18100
Census Designated Place (CDP)[2]		Cochiti 16560

DESCRIPTION	SYMBOL
Interstate	5
U.S. Highway	2
State Highway	4
Other Road	Marsh Ln
Cul-de-sac	
Circle	
Geographic Offset or Corridor	
4WD Trail, Stairway, Alley, Walkway, or Ferry	
Railroad	Southern RR
Pipeline or Power Line	
Ridge or Fence	
Property Line or Nonvisible Boundary	
Perennial Stream	Tumbling Cr
Intermittent Stream	Piney Cr
Mountain Peak or Hill	Mt. Baker

DESCRIPTION	SYMBOL
Water Body	Pleasant Lake
Swamp or Marsh	Okefenokee Swamp
Glacier	Bering Glacier
Airport, Airfield, or Helicopter Landing Pad	Donald Airfield
College or University	Coll/Univ
Military	Fort Belvoir
Prison or Juvenile Detention Center	P/JDC
Cemetery	Powell Cmtry
Golf Course	Pinehurst GlfCrs
National Park or Forest	Yosemite NP
Other Park	St Francis Park
Outside Subject Area	
Inset Area	A1

Where state, county, and/or MCD/CCD boundaries coincide, the map shows the boundary symbol for only the highest-ranking of these boundaries. Where American Indian reservation and American Indian tribal subdivision boundaries coincide, the map shows only the American Indian reservation boundaries.

Entity names are followed by either their FIPS code or census code; parentheses indicate a census code.

1 'MCD*' indicates a false MCD. These are for Census Bureau use only.

2 The CCD and CDP boundaries represent statistical entities only and are not updated through the BAS.

3 Incorporated place name color corresponds to the incorporated place fill color.

Due to space limitations, some road names, along with other feature and geography names on the map, may not be shown.

The Census Bureau stores primary and alternate road names, but only primary road names are used to label the roads on these maps.

Key to Adjacent Sheets

1	2	3
5	6	7
9	10	11

Sheet Location within Entity

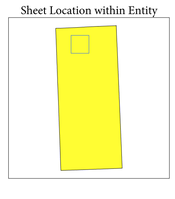

Sheet 6 of 36 PARENT sheets
Total Sheets: 42 (Index 1; Parent 36; Inset 5)

NAME: Goshen County (015)
ENTITY TYPE: County or statistically equivalent entity
ST: Wyoming (56)

INDEX OR PARENT SHEET #: 006
INSET SHEET #: 000000

2020 COUNTY REF MAP (PARENT)

5340256015000000006000000

All legal boundaries and names are as reported through the 2020 Boundary and Annexation Survey (BAS) and Boundary Validation Program (BVP). The boundaries shown on this map are for Census Bureau statistical data collection and tabulation purposes only; their depiction and designation for statistical purposes does not constitute a determination of jurisdictional authority or rights of ownership or entitlement.

Data Source: U.S. Census Bureau's MAF/TIGER database (TAB20), November 2020
Created by: Geography Division: December 09, 2020

U.S. DEPARTMENT OF COMMERCE U.S. Census Bureau

Projection: Albers Equal Area Conic
Datum: NAD 83
Spheroid: GRS 80
1st Standard Parallel: 41 39 47
2nd Standard Parallel: 44 20 14
Central Meridian: -107 33 13
Latitude of Projection's Origin: 40 59 41
False Easting: 0
False Northing: 0

0 0.6 1.2 1.8 2.4 3 Kilometers
0 0.4 0.8 1.2 1.6 2 Miles
The plotted map scale is 1:20,000

N W E S

Boundary and Annexation Survey (BAS) ID: 25601500000
BAS Submission Deadline: March 1, 2021

PDF versions of the BAS maps are available at:
www.census.gov/programs-surveys/bas/geographies.html

For more information, or to request additional maps, please email geo.bas@census.gov, call 1-800-972-5651, or visit www.census.gov/programs-surveys/bas.html.

GOVERNMENTAL UNIT REFERENCE MAP (2020): Goshen County, WY

LEGEND

SYMBOL DESCRIPTION	SYMBOL	LABEL STYLE
Federal American Indian Reservation		L'ANSE RESERVATION (TA 1880)
Off-Reservation Trust Land		T1880
American Indian Tribal Subdivision		SHONTO (620)
Alaska Native Regional Corporation (ANRC)		*NANA ANRC 52120*
State (or statistically equivalent entity)		NEW YORK 36
County (or statistically equivalent entity)		ERIE 029
Minor Civil Division (MCD)[1]		Lee town 41460
Census County Division (CCD)[2]		*Jemez CCD 91650*
Consolidated City		MILFORD 47500
Incorporated Place[3]		Davis 18100
Census Designated Place (CDP)[2]		*Cochiti 16560*

DESCRIPTION	SYMBOL
Interstate	5
U.S. Highway	2
State Highway	4
Other Road	Marsh Ln
Cul-de-sac	
Circle	
Geographic Offset or Corridor	
4WD Trail, Stairway, Alley, Walkway, or Ferry	
Railroad	Southern RR
Pipeline or Power Line	
Ridge or Fence	
Property Line or Nonvisible Boundary	
Perennial Stream	*Tumbling Cr*
Intermittent Stream	*Piney Cr*
Mountain Peak or Hill	*Mt. Baker*

DESCRIPTION	SYMBOL
Water Body	*Pleasant Lake*
Swamp or Marsh	*Okefenokee Swamp*
Glacier	*Bering Glacier*
Airport, Airfield, or Helicopter Landing Pad	Donald Airfield
College or University	Coll/Univ
Military	Fort Belvoir
Prison or Juvenile Detention Center	P/JDC
Cemetery	Powell Cmtry
Golf Course	Pinehurst GlfCrs
National Park or Forest	Yosemite NP
Other Park	St Francis Park
Outside Subject Area	
Inset Area	A1

Where state, county, and/or MCD/CCD boundaries coincide, the map shows the boundary symbol for only the highest-ranking of these boundaries. Where American Indian reservation and American Indian tribal subdivision boundaries coincide, the map shows only the American Indian reservation boundaries.

Entity names are followed by either their FIPS code or census code; parentheses indicate a census code.

1 'MCD" indicates a false MCD. These are for Census Bureau use only.

2 The CCD and CDP boundaries represent statistical entities only and are not updated through the BAS.

3 Incorporated place name color corresponds to the incorporated place fill color.

Due to space limitations, some road names, along with other feature and geography names on the map, may not be shown.

The Census Bureau stores primary and alternate road names, but only primary road names are used to label the roads on these maps.

Key to Adjacent Sheets

2	3	4
6	7	8
10	11	12

Sheet Location within Entity

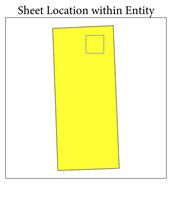

Sheet 7 of 36 PARENT sheets
Total Sheets: 42 (Index 1; Parent 36; Inset 5)

NAME: Goshen County (015)
ENTITY TYPE: County or statistically equivalent entity
ST: Wyoming (56)

INDEX OR PARENT SHEET #: 007
INSET SHEET #: 000000

2020 COUNTY REF MAP (PARENT)

5340256015000000007000000

All legal boundaries and names are as reported through the 2020 Boundary and Annexation Survey (BAS) and Boundary Validation Program (BVP). The boundaries shown on this map are for Census Bureau statistical data collection and tabulation purposes only; their depiction and designation for statistical purposes does not constitute a determination of jurisdictional authority or rights of ownership or entitlement.

Data Source: U.S. Census Bureau's MAF/TIGER database (TAB20), November 2020
Created by Geography Division: December 09, 2020

U.S. DEPARTMENT OF COMMERCE U.S. Census Bureau

Projection: Albers Equal Area Conic
Datum: NAD 83
Spheroid: GRS 80
1st Standard Parallel: 41 39 47
2nd Standard Parallel: 44 20 14
Central Meridian: -107 33 13
Latitude of Projection's Origin: 40 59 41
False Easting: 0
False Northing: 0

0 0.6 1.2 1.8 2.4 3 Kilometers
0 0.4 0.8 1.2 1.6 2 Miles
The plotted map scale is 1:20,000

N W E S

Boundary and Annexation Survey (BAS) ID: 25601500000
BAS Submission Deadline: March 1, 2021

PDF versions of the BAS maps are available at:
www.census.gov/programs-surveys/bas/geographies.html

For more information, or to request additional maps, please email geo.bas@census.gov, call 1-800-972-5651, or visit www.census.gov/programs-surveys/bas.html.

United States Census Bureau

GOVERNMENTAL UNIT REFERENCE MAP (2020): Goshen County, WY

LEGEND

SYMBOL DESCRIPTION	SYMBOL	LABEL STYLE
Federal American Indian Reservation		L'ANSE RESERVATION (TA 1880)
Off-Reservation Trust Land		T1880
American Indian Tribal Subdivision		SHONTO (620)
Alaska Native Regional Corporation (ANRC)		*NANA ANRC 52120*
State (or statistically equivalent entity)		NEW YORK 36
County (or statistically equivalent entity)		ERIE 029
Minor Civil Division (MCD)[1]		Lee town 41460
Census County Division (CCD)[2]		*Jemez CCD 91650*
Consolidated City		MILFORD 47500
Incorporated Place[3]		Davis 18100
Census Designated Place (CDP)[2]		*Cochiti 16560*

DESCRIPTION	SYMBOL	DESCRIPTION	SYMBOL
Interstate	5	Water Body	*Pleasant Lake*
U.S. Highway	2	Swamp or Marsh	*Okefenokee Swamp*
State Highway	4	Glacier	*Bering Glacier*
Other Road	Marsh Ln	Airport, Airfield, or Helicopter Landing Pad	Donald Airport
Cul-de-sac		College or University	Coll/Univ
Circle		Military	Fort Belvoir
Geographic Offset or Corridor		Prison or Juvenile Detention Center	P/JDC
4WD Trail, Stairway, Alley, Walkway, or Ferry		Cemetery	Powell Cmtry
Railroad	Southern RR	Golf Course	Pinehurst GlfCrs
Pipeline or Power Line		National Park or Forest	Yosemite NP
Ridge or Fence		Other Park	St Francis Park
Property Line or Nonvisible Boundary		Outside Subject Area	
Perennial Stream	*Tumbling Cr*	Inset Area	A1
Intermittent Stream	*Piney Cr*		
Mountain Peak or Hill	*Mt. Baker*		

Where state, county, and/or MCD/CCD boundaries coincide, the map shows the boundary symbol for only the highest-ranking of these boundaries. Where American Indian reservation and American Indian tribal subdivision boundaries coincide, the map shows only the American Indian reservation boundaries.

Entity names are followed by either their FIPS code or census code; parentheses indicate a census code.

1 'MCD*' indicates a false MCD. These are for Census Bureau use only.

2 The CCD and CDP boundaries represent statistical entities only and are not updated through the BAS.

3 Incorporated place name color corresponds to the incorporated place fill color.

Due to space limitations, some road names, along with other feature and geography names on the map, may not be shown.

The Census Bureau stores primary and alternate road names, but only primary road names are used to label the roads on these maps.

Key to Adjacent Sheets

3	4	
7	8	
11	12	

Sheet Location within Entity

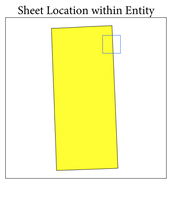

Sheet 8 of 36 PARENT sheets
Total Sheets: 42 (Index 1; Parent 36; Inset 5)

NAME: Goshen County (015)
ENTITY TYPE: County or statistically equivalent entity
ST: Wyoming (56)

INDEX OR PARENT SHEET #: 008
INSET SHEET #: 000000

2020 COUNTY REF MAP (PARENT)

5340256015000000008000000

All legal boundaries and names are as reported through the 2020 Boundary and Annexation Survey (BAS) and Boundary Validation Program (BVP). The boundaries shown on this map are for Census Bureau statistical data collection and tabulation purposes only; their depiction and designation for statistical purposes does not constitute a determination of jurisdictional authority or rights of ownership or entitlement.

Data Source: U.S. Census Bureau's MAF/TIGER database (TAB20), November 2020
Created by Geography Division: December 09, 2020

U.S. DEPARTMENT OF COMMERCE U.S. Census Bureau

Projection: Albers Equal Area Conic
Datum: NAD 83
Spheroid: GRS 80
1st Standard Parallel: 41 39 47
2nd Standard Parallel: 44 20 14
Central Meridian: -107 33 13
Latitude of Projection's Origin: 40 59 41
False Easting: 0
False Northing: 0

0 0.6 1.2 1.8 2.4 3 Kilometers
0 0.4 0.8 1.2 1.6 2 Miles
The plotted map scale is 1:20,000

N W E S

Boundary and Annexation Survey (BAS) ID: 25601500000
BAS Submission Deadline: March 1, 2021

PDF versions of the BAS maps are available at: www.census.gov/programs-surveys/bas/geographies.html

For more information, or to request additional maps, please email geo.bas@census.gov, call 1-800-972-5651, or visit www.census.gov/programs-surveys/bas.html.

United States Census Bureau

GOVERNMENTAL UNIT REFERENCE MAP (2020): Goshen County, WY

LEGEND

SYMBOL DESCRIPTION	SYMBOL	LABEL STYLE
Federal American Indian Reservation		L'ANSE RESERVATION (TA 1880)
Off-Reservation Trust Land		T1880
American Indian Tribal Subdivision		SHONTO (620)
Alaska Native Regional Corporation (ANRC)		*NANA ANRC 52120*
State (or statistically equivalent entity)		NEW YORK 36
County (or statistically equivalent entity)		ERIE 029
Minor Civil Division (MCD)[1]		Lee town 41460
Census County Division (CCD)[2]		*Jemez CCD 91650*
Consolidated City		MILFORD 47500
Incorporated Place[3]		Davis 18100
Census Designated Place (CDP)[2]		*Cochiti 16560*

DESCRIPTION	SYMBOL	DESCRIPTION	SYMBOL
Interstate	I	Water Body	*Pleasant Lake*
U.S. Highway	2	Swamp or Marsh	*Okefenokee Swamp*
State Highway	4	Glacier	*Bering Glacier*
Other Road	Marsh Ln	Airport, Airfield, or Helicopter Landing Pad	Donald Airport
Cul-de-sac		College or University	Coll/Univ
Circle		Military	Fort Belvoir
Geographic Offset or Corridor		Prison or Juvenile Detention Center	P/JDC
4WD Trail, Stairway, Alley, Walkway, or Ferry		Cemetery	Powell Cmtry
Railroad	Southern RR	Golf Course	Pinehurst GlfCrs
Pipeline or Power Line		National Park or Forest	Yosemite NP
Ridge or Fence		Other Park	St Francis Park
Property Line or Nonvisible Boundary		Outside Subject Area	
Perennial Stream	*Tumbling Cr*	Inset Area	A1
Intermittent Stream	*Piney Cr*		
Mountain Peak or Hill	*Mt. Baker*		

Where state, county, and/or MCD/CCD boundaries coincide, the map shows the boundary symbol for only the highest-ranking of these boundaries. Where American Indian reservation and American Indian tribal subdivision boundaries coincide, the map shows only the American Indian reservation boundaries.

Entity names are followed by either their FIPS code or census code; parentheses indicate a census code.

1 "MCD" indicates a false MCD. These are for Census Bureau use only.

2 The CCD and CDP boundaries represent statistical entities only and are not updated through the BAS.

3 Incorporated place name color corresponds to the incorporated place fill color.

Due to space limitations, some road names, along with other feature and geography names on the map, may not be shown.

The Census Bureau stores primary and alternate road names, but only primary road names are used to label the roads on these maps.

Key to Adjacent Sheets

	5	6
	9	10
	13	14

Sheet Location within Entity

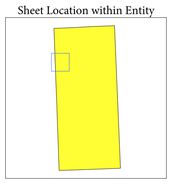

Sheet 9 of 36 PARENT sheets
Total Sheets: 42 (Index 1; Parent 36; Inset 5)

NAME: Goshen County (015)
ENTITY TYPE: County or statistically equivalent entity
ST: Wyoming (56)

INDEX OR PARENT SHEET #: 009
INSET SHEET #: 000000

2020 COUNTY REF MAP (PARENT)

5340256015000000009000000

All legal boundaries and names are as reported through the 2020 Boundary and Annexation Survey (BAS) and Boundary Validation Program (BVP). The boundaries shown on this map are for Census Bureau statistical data collection and tabulation purposes only; their depiction and designation for statistical purposes does not constitute a determination of jurisdictional authority or rights of ownership or entitlement.

Data Source: U.S. Census Bureau's MAF/TIGER database (TAB20), November 2020
Created by Geography Division: December 09, 2020

U.S. DEPARTMENT OF COMMERCE U.S. Census Bureau

Projection: Albers Equal Area Conic
Datum: NAD 83
Spheroid: GRS 80
1st Standard Parallel: 41 39 47
2nd Standard Parallel: 44 20 14
Central Meridian: -107 33 13
Latitude of Projection's Origin: 40 59 41
False Easting: 0
False Northing: 0

0 0.6 1.2 1.8 2.4 3 Kilometers
0 0.4 0.8 1.2 1.6 2 Miles
The plotted map scale is 1:20,000

N W E S

Boundary and Annexation Survey (BAS) ID: 25601500000
BAS Submission Deadline: March 1, 2021

PDF versions of the BAS maps are available at:
www.census.gov/programs-surveys/bas/geographies.html

For more information, or to request additional maps, please email geo.bas@census.gov, call 1-800-972-5651, or visit www.census.gov/programs-surveys/bas.html.

United States Census Bureau

GOVERNMENTAL UNIT REFERENCE MAP (2020): Goshen County, WY

LEGEND

SYMBOL DESCRIPTION	SYMBOL	LABEL STYLE
Federal American Indian Reservation		L'ANSE RESERVATION (TA 1880)
Off-Reservation Trust Land		T1880
American Indian Tribal Subdivision		SHONTO (620)
Alaska Native Regional Corporation (ANRC)		*NANA ANRC 52120*
State (or statistically equivalent entity)		NEW YORK 36
County (or statistically equivalent entity)		ERIE 029
Minor Civil Division (MCD)[1]		Lee town 41460
Census County Division (CCD)[2]		*Jemez CCD 91650*
Consolidated City		MILFORD 47500
Incorporated Place[3]		Davis 18100
Census Designated Place (CDP)[2]		*Cochiti 16560*

DESCRIPTION	SYMBOL	DESCRIPTION	SYMBOL
Interstate	5	Water Body	*Pleasant Lake*
U.S. Highway	2	Swamp or Marsh	*Okefenokee Swamp*
State Highway	4	Glacier	*Bering Glacier*
Other Road	Marsh Ln	Airport, Airfield, or Helicopter Landing Pad	Donald Airport
Cul-de-sac		College or University	Coll/Univ
Circle		Military	Fort Belvoir
Geographic Offset or Corridor		Prison or Juvenile Detention Center	P/JDC
4WD Trail, Stairway, Alley, Walkway, or Ferry		Cemetery	Powell Cmtry
Railroad	Southern RR	Golf Course	Pinehurst GlfCrs
Pipeline or Power Line		National Park or Forest	Yosemite NP
Ridge or Fence		Other Park	St Francis Park
Property Line or Nonvisible Boundary		Outside Subject Area	
Perennial Stream	*Tumbling Cr*	Inset Area	A1
Intermittent Stream	*Piney Cr*		
Mountain Peak or Hill	*Mt. Baker*		

Where state, county, and/or MCD/CCD boundaries coincide, the map shows the boundary symbol for only the highest-ranking of these boundaries. Where American Indian reservation and American Indian tribal subdivision boundaries coincide, the map shows only the American Indian reservation boundaries.

Entity names are followed by either their FIPS code or census code; parentheses indicate a census code.

1 'MCD" indicates a false MCD. These are for Census Bureau use only.

2 The CCD and CDP boundaries represent statistical entities only and are not updated through the BAS.

3 Incorporated place name color corresponds to the incorporated place fill color.

Due to space limitations, some road names, along with other feature and geography names on the map, may not be shown.

The Census Bureau stores primary and alternate road names, but only primary road names are used to label the roads on these maps.

Key to Adjacent Sheets

5	6	7
9	10	11
13	14	15

Sheet Location within Entity

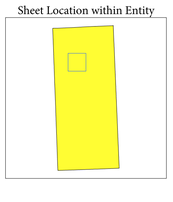

Sheet 10 of 36 PARENT sheets
Total Sheets: 42 (Index 1; Parent 36; Inset 5)

NAME: Goshen County (015)
ENTITY TYPE: County or statistically equivalent entity
ST: Wyoming (56)

INDEX OR PARENT SHEET #: 010
INSET SHEET #: 000000

2020 COUNTY REF MAP (PARENT)

5340256015000000010000000

All legal boundaries and names are as reported through the 2020 Boundary and Annexation Survey (BAS) and Boundary Validation Program (BVP). The boundaries shown on this map are for Census Bureau statistical data collection and tabulation purposes only; their depiction and designation for statistical purposes does not constitute a determination of jurisdictional authority or rights of ownership or entitlement.

Data Source: U.S. Census Bureau's MAF/TIGER database (TAB20), November 2020
Created by Geography Division: December 09, 2020

U.S. DEPARTMENT OF COMMERCE U.S. Census Bureau

Projection: Albers Equal Area Conic
Datum: NAD 83
Spheroid: GRS 80
1st Standard Parallel: 41 39 47
2nd Standard Parallel: 44 20 14
Central Meridian:- 107 33 13
Latitude of Projection's Origin: 40 59 41
False Easting: 0
False Northing: 0

0 0.6 1.2 1.8 2.4 3 Kilometers
0 0.4 0.8 1.2 1.6 2 Miles
The plotted map scale is 1:20,000

N W E S

Boundary and Annexation Survey (BAS) ID: 25601500000
BAS Submission Deadline: March 1, 2021

PDF versions of the BAS maps are available at:
www.census.gov/programs-surveys/bas/geographies.html

For more information, or to request additional maps, please email geo.bas@census.gov, call 1-800-972-5651, or visit www.census.gov/programs-surveys/bas.html.

United States Census Bureau

GOVERNMENTAL UNIT REFERENCE MAP (2020): Goshen County, WY



LEGEND

SYMBOL DESCRIPTION	SYMBOL	LABEL STYLE
Federal American Indian Reservation		L'ANSE RESERVATION (TA 1880)
Off-Reservation Trust Land		T1880
American Indian Tribal Subdivision		SHONTO (620)
Alaska Native Regional Corporation (ANRC)		*NANA ANRC 52120*
State (or statistically equivalent entity)		NEW YORK 36
County (or statistically equivalent entity)		ERIE 029
Minor Civil Division (MCD)[1]		Lee town 41460
Census County Division (CCD)[2]		*Jemez CCD 91650*
Consolidated City		MILFORD 47500
Incorporated Place[3]		Davis 18100
Census Designated Place (CDP)[2]		*Cochiti 16560*

DESCRIPTION	SYMBOL	DESCRIPTION	SYMBOL
Interstate	5	Water Body	*Pleasant Lake*
U.S. Highway	2	Swamp or Marsh	*Okefenokee Swamp*
State Highway	4	Glacier	*Bering Glacier*
Other Road	Marsh Ln	Airport, Airfield, or Helicopter Landing Pad	Donald Airfoil
Cul-de-sac		College or University	Coll/Univ
Circle		Military	Fort Belvoir
Geographic Offset or Corridor		Prison or Juvenile Detention Center	P/JDC
4WD Trail, Stairway, Alley, Walkway, or Ferry		Cemetery	Powell Cmtry
Railroad	Southern RR	Golf Course	Pinehurst GlfCrs
Pipeline or Power Line		National Park or Forest	Yosemite NP
Ridge or Fence		Other Park	St Francis Park
Property Line or Nonvisible Boundary		Outside Subject Area	
Perennial Stream	*Tumbling Cr*	Inset Area	A1
Intermittent Stream	*Piney Cr*		
Mountain Peak or Hill	*Mt. Baker*		

Where state, county, and/or MCD/CCD boundaries coincide, the map shows the boundary symbol for only the highest-ranking of these boundaries. Where American Indian reservation and American Indian tribal subdivision boundaries coincide, the map shows only the American Indian reservation boundaries.

Entity names are followed by either their FIPS code or census code; parentheses indicate a census code.

1 'MCD*' indicates a false MCD. These are for Census Bureau use only.

2 The CCD and CDP boundaries represent statistical entities only and are not updated through the BAS.

3 Incorporated place name color corresponds to the incorporated place fill color.

Due to space limitations, some road names, along with other feature and geography names on the map, may not be shown.

The Census Bureau stores primary and alternate road names, but only primary road names are used to label the roads on these maps.

Key to Adjacent Sheets

6	7	8
10	11	12
14	15	16

Sheet Location within Entity

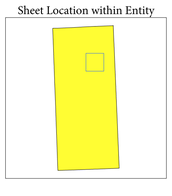

Sheet 11 of 36 PARENT sheets
Total Sheets: 42 (Index 1; Parent 36; Inset 5)

NAME: Goshen County (015)
ENTITY TYPE: County or statistically equivalent entity
ST: Wyoming (56)

INDEX OR PARENT SHEET #: 011
INSET SHEET #: 000000

2020 COUNTY REF MAP (PARENT)

5340256015000000011000000

All legal boundaries and names are as reported through the 2020 Boundary and Annexation Survey (BAS) and Boundary Validation Program (BVP). The boundaries shown on this map are for Census Bureau statistical data collection and tabulation purposes only; their depiction and designation for statistical purposes does not constitute a determination of jurisdictional authority or rights of ownership or entitlement.

Data Source: U.S. Census Bureau's MAF/TIGER database (TAB20), November 2020
Created by: Geography Division: December 09, 2020

U.S. DEPARTMENT OF COMMERCE U.S. Census Bureau

Projection: Albers Equal Area Conic
Datum: NAD 83
Spheroid: GRS 80
1st Standard Parallel: 41 39 47
2nd Standard Parallel: 44 20 14
Central Meridian: -107 33 13
Latitude of Projection's Origin: 40 59 41
False Easting: 0
False Northing: 0

0 0.6 1.2 1.8 2.4 3 Kilometers
0 0.4 0.8 1.2 1.6 2 Miles
The plotted map scale is 1:20,000

N W E S

Boundary and Annexation Survey (BAS) ID: 25601500000
BAS Submission Deadline: March 1, 2021

PDF versions of the BAS maps are available at: www.census.gov/programs-surveys/bas/geographies.html

For more information, or to request additional maps, please email geo.bas@census.gov, call 1-800-972-5651, or visit www.census.gov/programs-surveys/bas.html.

GOVERNMENTAL UNIT REFERENCE MAP (2020): Goshen County, WY

LEGEND

SYMBOL DESCRIPTION	SYMBOL	LABEL STYLE
Federal American Indian Reservation		L'ANSE RESERVATION (TA 1880)
Off-Reservation Trust Land		T1880
American Indian Tribal Subdivision		SHONTO (620)
Alaska Native Regional Corporation (ANRC)		*NANA ANRC 52120*
State (or statistically equivalent entity)		NEW YORK 36
County (or statistically equivalent entity)		ERIE 029
Minor Civil Division (MCD)[1]		Lee town 41460
Census County Division (CCD)[2]		*Jemez CCD 91650*
Consolidated City		MILFORD 47500
Incorporated Place[3]		Davis 18100
Census Designated Place (CDP)[2]		*Cochiti 16560*

DESCRIPTION	SYMBOL	DESCRIPTION	SYMBOL
Interstate	5	Water Body	*Pleasant Lake*
U.S. Highway	2	Swamp or Marsh	*Okefenokee Swamp*
State Highway	4	Glacier	*Bering Glacier*
Other Road	Marsh Ln	Airport, Airfield, or Helicopter Landing Pad	Donald Airfield
Cul-de-sac		College or University	Coll/Univ
Circle		Military	Fort Belvoir
Geographic Offset or Corridor		Prison or Juvenile Detention Center	P/JDC
4WD Trail, Stairway, Alley, Walkway, or Ferry		Cemetery	Powell Cmtry
Railroad	Southern RR	Golf Course	Pinehurst Gl/Crs
Pipeline or Power Line		National Park or Forest	Yosemite NP
Ridge or Fence		Other Park	St Francis Park
Property Line or Nonvisible Boundary		Outside Subject Area	
Perennial Stream	*Tumbling Cr*	Inset Area	A1
Intermittent Stream	*Piney Cr*		
Mountain Peak or Hill	*Mt. Baker*		

Where state, county, and/or MCD/CCD boundaries coincide, the map shows the boundary symbol for only the highest-ranking of these boundaries. Where American Indian reservation and American Indian tribal subdivision boundaries coincide, the map shows only the American Indian reservation boundaries.

Entity names are followed by either their FIPS code or census code; parentheses indicate a census code.

1 'MCD*' indicates a false MCD. These are for Census Bureau use only.

2 The CCD and CDP boundaries represent statistical entities only and are not updated through the BAS.

3 Incorporated place name color corresponds to the incorporated place fill color.

Due to space limitations, some road names, along with other feature and geography names on the map, may not be shown.

The Census Bureau stores primary and alternate road names, but only primary road names are used to label the roads on these maps.

Key to Adjacent Sheets

7	8	
11	12	
15	16	

Sheet Location within Entity

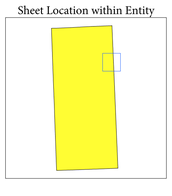

Sheet 12 of 36 PARENT sheets
Total Sheets: 42 (Index 1; Parent 36; Inset 5)

NAME: Goshen County (015)
ENTITY TYPE: County or statistically equivalent entity
ST: Wyoming (56)

INDEX OR PARENT SHEET #: 012
INSET SHEET #: 000000

2020 COUNTY REF MAP (PARENT)

5340256015000000012000000

All legal boundaries and names are as reported through the 2020 Boundary and Annexation Survey (BAS) and Boundary Validation Program (BVP). The boundaries shown on this map are for Census Bureau statistical data collection and tabulation purposes only; their depiction and designation for statistical purposes does not constitute a determination of jurisdictional authority or rights of ownership or entitlement.

Data Source: U.S. Census Bureau's MAF/TIGER database (TAB20), November 2020
Created by Geography Division: December 09, 2020

U.S. DEPARTMENT OF COMMERCE U.S. Census Bureau

Projection: Albers Equal Area Conic
Datum: NAD 83
Spheroid: GRS 80
1st Standard Parallel: 41 39 47
2nd Standard Parallel: 44 20 14
Central Meridian: -107 33 13
Latitude of Projection's Origin: 40 59 41
False Easting: 0
False Northing: 0

0 0.6 1.2 1.8 2.4 3 Kilometers
0 0.4 0.8 1.2 1.6 2 Miles
The plotted map scale is 1:20,000

N W E S

Boundary and Annexation Survey (BAS) ID: 25601500000
BAS Submission Deadline: March 1, 2021

PDF versions of the BAS maps are available at: www.census.gov/programs-surveys/bas/geographies.html

For more information, or to request additional maps, please email geo.bas@census.gov, call 1-800-972-5651, or visit www.census.gov/programs-surveys/bas.html.

United States Census Bureau

GOVERNMENTAL UNIT REFERENCE MAP (2020): Goshen County, WY

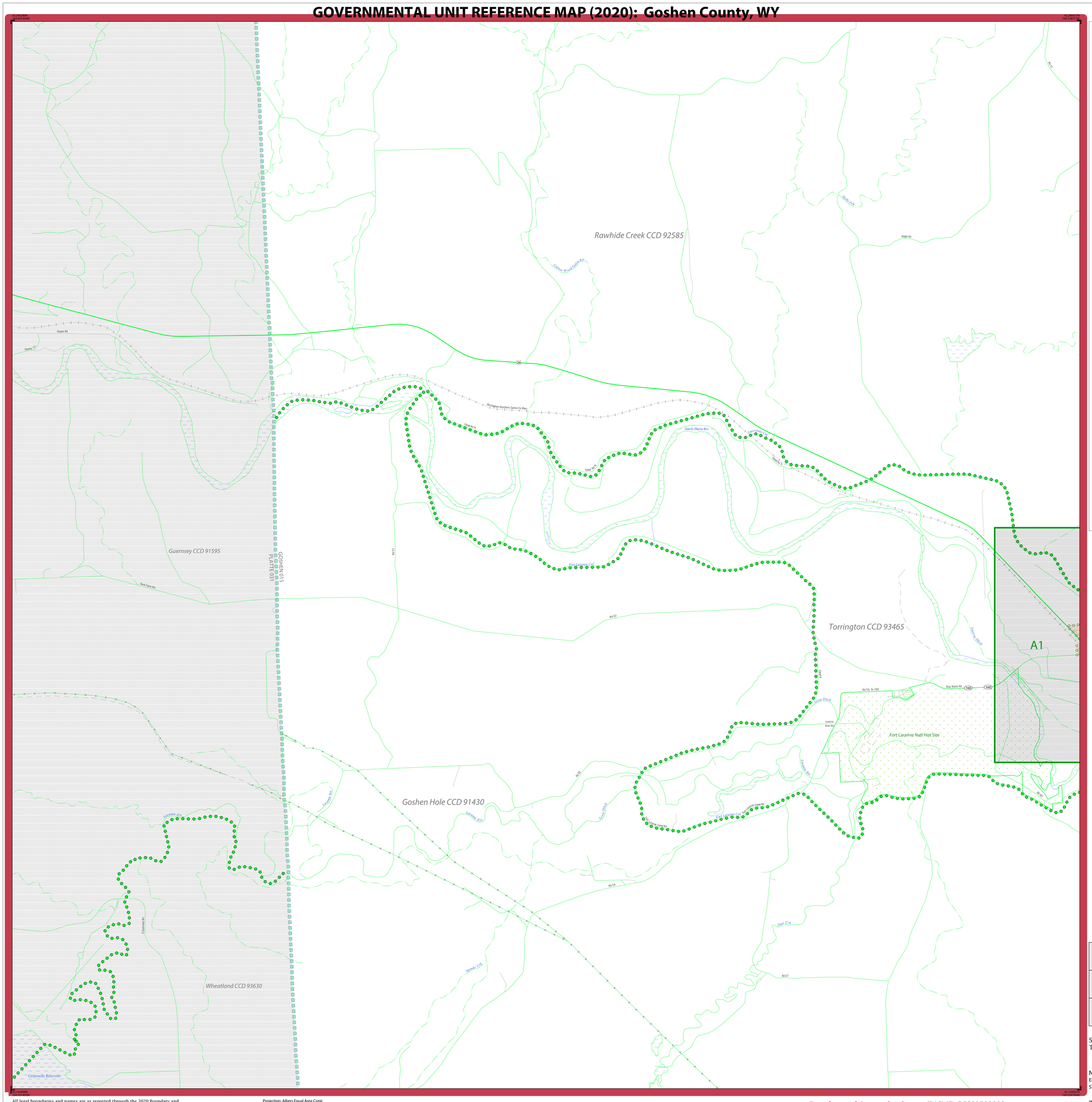

LEGEND

SYMBOL DESCRIPTION	SYMBOL	LABEL STYLE
Federal American Indian Reservation		L'ANSE RESERVATION (TA 1880)
Off-Reservation Trust Land		T1880
American Indian Tribal Subdivision		SHONTO (620)
Alaska Native Regional Corporation (ANRC)		NANA ANRC 52120
State (or statistically equivalent entity)		NEW YORK 36
County (or statistically equivalent entity)		ERIE 029
Minor Civil Division (MCD)[1]		Lee town 41460
Census County Division (CCD)[2]		Jemez CCD 91650
Consolidated City		MILFORD 47500
Incorporated Place[3]		Davis 18100
Census Designated Place (CDP)[2]		Cochiti 16560

DESCRIPTION	SYMBOL	DESCRIPTION	SYMBOL
Interstate	5	Water Body	Pleasant Lake
U.S. Highway	2	Swamp or Marsh	Okefenokee Swamp
State Highway	4	Glacier	Bering Glacier
Other Road	Marsh Ln	Airport, Airfield, or Helicopter Landing Pad	Donald Airfield
Cul-de-sac		College or University	Coll/Univ
Circle		Military	Fort Belvoir
Geographic Offset or Corridor		Prison or Juvenile Detention Center	P/JDC
4WD Trail, Stairway, Alley, Walkway, or Ferry		Cemetery	Powell Cmtry
Railroad	Southern RR	Golf Course	Pinehurst GlfCrs
Pipeline or Power Line		National Park or Forest	Yosemite NP
Ridge or Fence		Other Park	St Francis Park
Property Line or Nonvisible Boundary		Outside Subject Area	
Perennial Stream	Tumbling Cr	Inset Area	A1
Intermittent Stream	Piney Cr		
Mountain Peak or Hill	Mt. Baker		

Where state, county, and/or MCD/CCD boundaries coincide, the map shows the boundary symbol for only the highest-ranking of these boundaries. Where American Indian reservation and American Indian tribal subdivision boundaries coincide, the map shows only the American Indian reservation boundaries.

Entity names are followed by either their FIPS code or census code; parentheses indicate a census code.

1 'MCD*' indicates a false MCD. These are for Census Bureau use only.

2 The CCD and CDP boundaries represent statistical entities only and are not updated through the BAS.

3 Incorporated place name color corresponds to the incorporated place fill color.

Due to space limitations, some road names, along with other feature and geography names on the map, may not be shown.

The Census Bureau stores primary and alternate road names, but only primary road names are used to label the roads on these maps.

Key to Adjacent Sheets

	9	10
	13	14
	17	18

Sheet Location within Entity

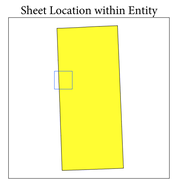

Sheet 13 of 36 PARENT sheets
Total Sheets: 42 (Index 1; Parent 36; Inset 5)

NAME: Goshen County (015)
ENTITY TYPE: County or statistically equivalent entity
ST: Wyoming (56)

INDEX OR PARENT SHEET #: 013
INSET SHEET #: 000000

2020 COUNTY REF MAP (PARENT)

5340256015000000013000000

All legal boundaries and names are as reported through the 2020 Boundary and Annexation Survey (BAS) and Boundary Validation Program (BVP). The boundaries shown on this map are for Census Bureau statistical data collection and tabulation purposes only; their depiction and designation for statistical purposes does not constitute a determination of jurisdictional authority or rights of ownership or entitlement.

Data Source: U.S. Census Bureau's MAF/TIGER database (TAB20), November 2020
Created by Geography Division: December 09, 2020

U.S. DEPARTMENT OF COMMERCE U.S. Census Bureau

Projection: Albers Equal Area Conic
Datum: NAD 83
Spheroid: GRS 80
1st Standard Parallel: 41 39 47
2nd Standard Parallel: 44 20 14
Central Meridian: -107 33 13
Latitude of Projection's Origin: 40 59 41
False Easting: 0
False Northing: 0

0 0.6 1.2 1.8 2.4 3 Kilometers
0 0.4 0.8 1.2 1.6 2 Miles
The plotted map scale is 1:20,000

N W E S

Boundary and Annexation Survey (BAS) ID: 25601500000
BAS Submission Deadline: March 1, 2021

PDF versions of the BAS maps are available at:
www.census.gov/programs-surveys/bas/geographies.html

For more information, or to request additional maps, please email geo.bas@census.gov, call 1-800-972-5651, or visit www.census.gov/programs-surveys/bas.html.

United States Census Bureau

GOVERNMENTAL UNIT REFERENCE MAP (2020): Goshen County, WY

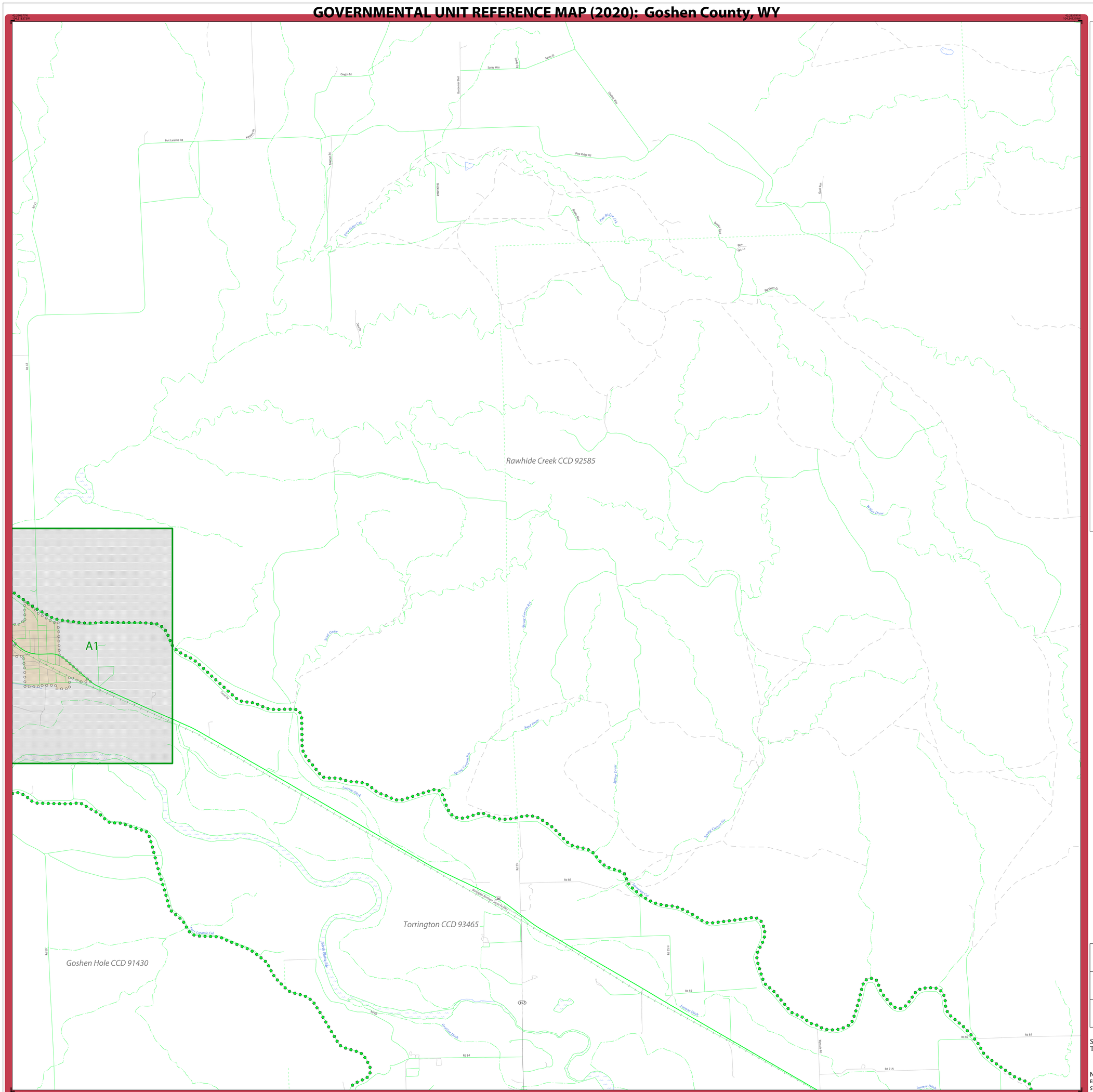

GOVERNMENTAL UNIT REFERENCE MAP (2020): Goshen County, WY

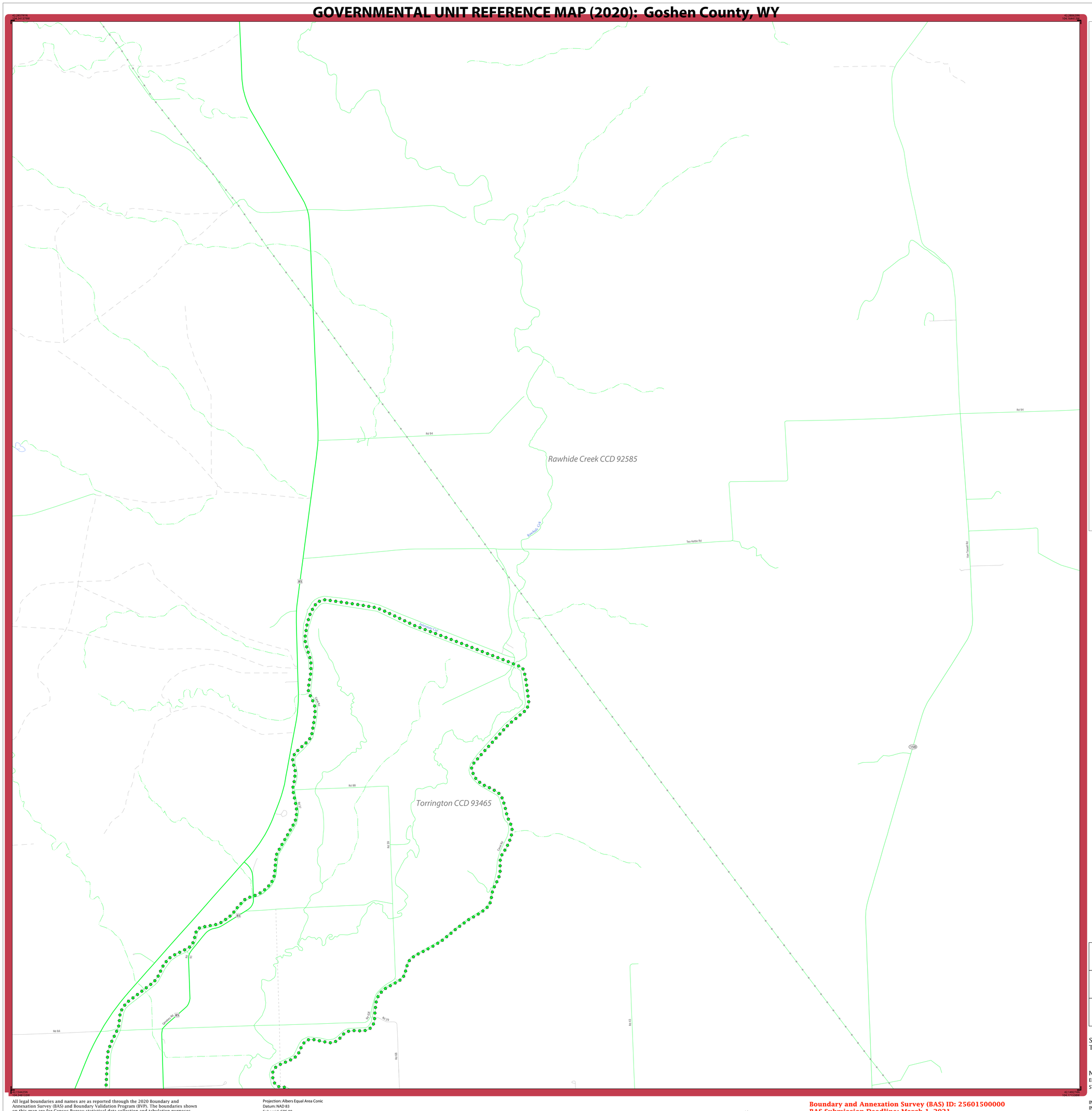

LEGEND

SYMBOL DESCRIPTION	SYMBOL	LABEL STYLE
Federal American Indian Reservation		L'ANSE RESERVATION (TA 1880)
Off-Reservation Trust Land		T1880
American Indian Tribal Subdivision		SHONTO (620)
Alaska Native Regional Corporation (ANRC)		*NANA ANRC 52120*
State (or statistically equivalent entity)		NEW YORK 36
County (or statistically equivalent entity)		ERIE 029
Minor Civil Division (MCD)[1]		Lee town 41460
Census County Division (CCD)[2]		*Jemez CCD 91650*
Consolidated City		MILFORD 47500
Incorporated Place[3]		Davis 18100
Census Designated Place (CDP)[2]		*Cochiti 16560*

DESCRIPTION	SYMBOL	DESCRIPTION	SYMBOL
Interstate	5	Water Body	*Pleasant Lake*
U.S. Highway	2	Swamp or Marsh	*Okefenokee Swamp*
State Highway	4	Glacier	*Bering Glacier*
Other Road	Marsh Ln	Airport, Airfield, or Helicopter Landing Pad	Donald Airfoil
Cul-de-sac		College or University	Coll/Univ
Circle		Military	Fort Belvoir
Geographic Offset or Corridor		Prison or Juvenile Detention Center	P/JDC
4WD Trail, Stairway, Alley, Walkway, or Ferry		Cemetery	Powell Cmtry
Railroad	Southern RR	Golf Course	Pinehurst GlfCrs
Pipeline or Power Line		National Park or Forest	Yosemite NP
Ridge or Fence		Other Park	St Francis Park
Property Line or Nonvisible Boundary		Outside Subject Area	
Perennial Stream	*Tumbling Cr*	Inset Area	A1
Intermittent Stream	*Piney Cr*		
Mountain Peak or Hill	*Mt. Baker*		

Where state, county, and/or MCD/CCD boundaries coincide, the map shows the boundary symbol for only the highest-ranking of these boundaries. Where American Indian reservation and American Indian tribal subdivision boundaries coincide, the map shows only the American Indian reservation boundaries.

Entity names are followed by either their FIPS code or census code; parentheses indicate a census code.

1 'MCD*' indicates a false MCD. These are for Census Bureau use only.

2 The CCD and CDP boundaries represent statistical entities only and are not updated through the BAS.

3 Incorporated place name color corresponds to the incorporated place fill color.

Due to space limitations, some road names, along with other feature and geography names on the map, may not be shown.

The Census Bureau stores primary and alternate road names, but only primary road names are used to label the roads on these maps.

Key to Adjacent Sheets

10	11	12
14	15	16
18	19	20

Sheet Location within Entity

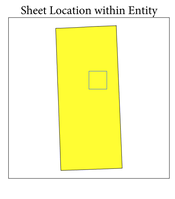

Sheet 15 of 36 PARENT sheets
Total Sheets: 42 (Index 1; Parent 36; Inset 5)

NAME: Goshen County (015)
ENTITY TYPE: County or statistically equivalent entity
ST: Wyoming (56)

INDEX OR PARENT SHEET #: 015
INSET SHEET #: 000000

2020 COUNTY REF MAP (PARENT)

5340256015000000015000000

All legal boundaries and names are as reported through the 2020 Boundary and Annexation Survey (BAS) and Boundary Validation Program (BVP). The boundaries shown on this map are for Census Bureau statistical data collection and tabulation purposes only; their depiction and designation for statistical purposes does not constitute a determination of jurisdictional authority or rights of ownership or entitlement.

Data Source: U.S. Census Bureau's MAF/TIGER database (TAB20), November 2020
Created by Geography Division: December 09, 2020

U.S. DEPARTMENT OF COMMERCE U.S. Census Bureau

Projection: Albers Equal Area Conic
Datum: NAD 83
Spheroid: GRS 80
1st Standard Parallel: 41 39 47
2nd Standard Parallel: 44 20 14
Central Meridian: -107 33 13
Latitude of Projection's Origin: 40 59 41
False Easting: 0
False Northing: 0

0 0.6 1.2 1.8 2.4 3 Kilometers
0 0.4 0.8 1.2 1.6 2 Miles
The plotted map scale is 1:20,000

N W E S

Boundary and Annexation Survey (BAS) ID: 25601500000
BAS Submission Deadline: March 1, 2021

PDF versions of the BAS maps are available at:
www.census.gov/programs-surveys/bas/geographies.html

For more information, or to request additional maps, please email geo.bas@census.gov, call 1-800-972-5651, or visit www.census.gov/programs-surveys/bas.html.

United States Census Bureau

GOVERNMENTAL UNIT REFERENCE MAP (2020): Goshen County, WY

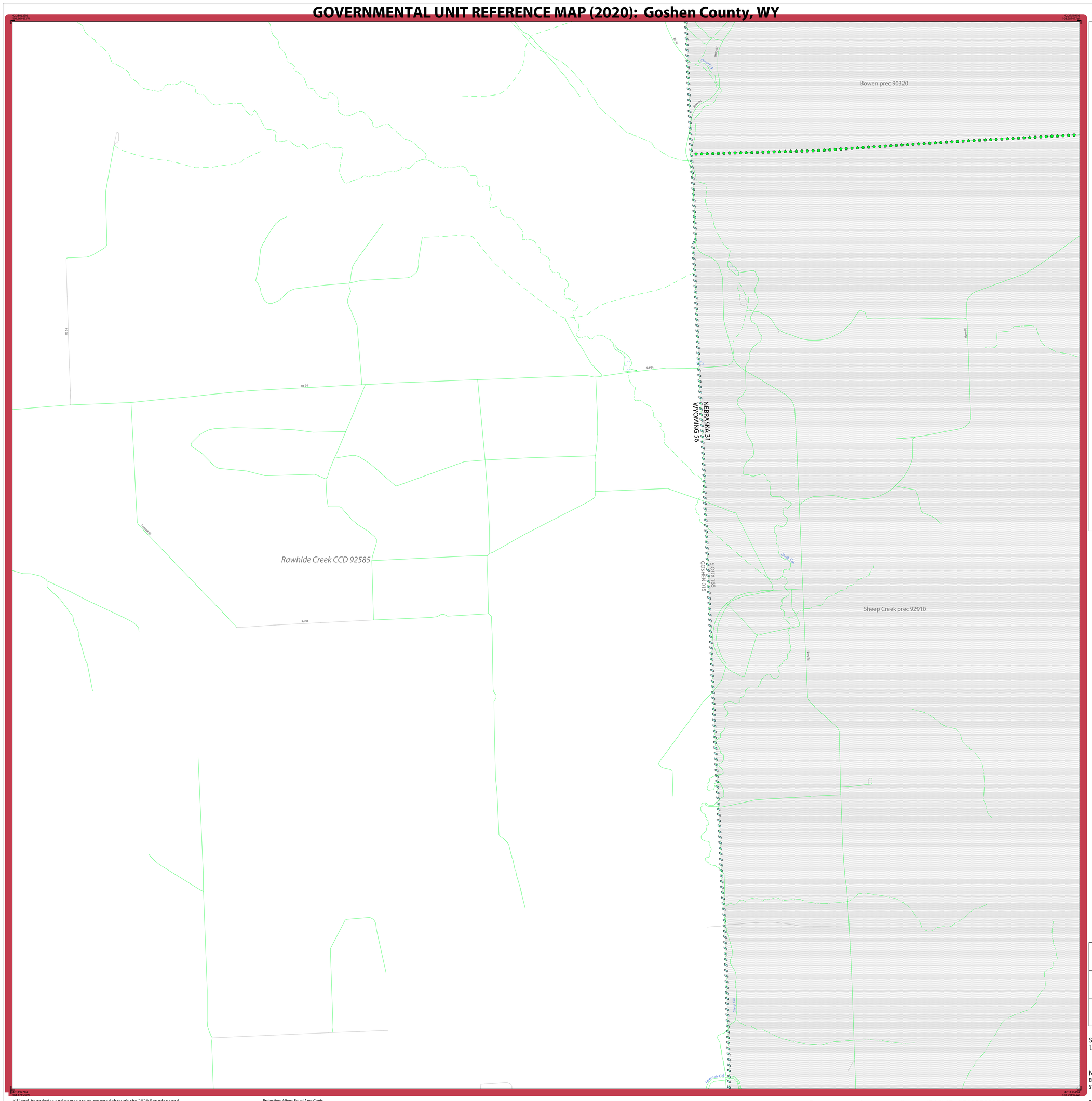
Bowen prec 90320
Sheep Creek prec 92910
Rawhide Creek CCD 92585
NEBRASKA 31
WYOMING 56
SIOUX 165
GOSHEN 015
Rd 94
Rd 51
Rd 94
Rd 94
Rd 94

GOVERNMENTAL UNIT REFERENCE MAP (2020): Goshen County, WY

LEGEND

SYMBOL DESCRIPTION	SYMBOL	LABEL STYLE
Federal American Indian Reservation		L'ANSE RESERVATION (TA 1880)
Off-Reservation Trust Land		T1880
American Indian Tribal Subdivision		SHONTO (620)
Alaska Native Regional Corporation (ANRC)		*NANA ANRC 52120*
State (or statistically equivalent entity)		NEW YORK 36
County (or statistically equivalent entity)		ERIE 029
Minor Civil Division (MCD)[1]		Lee town 41460
Census County Division (CCD)[2]		*Jemez CCD 91650*
Consolidated City		MILFORD 47500
Incorporated Place[3]		Davis 18100
Census Designated Place (CDP)[2]		*Cochiti 16560*

DESCRIPTION	SYMBOL	DESCRIPTION	SYMBOL
Interstate	5	Water Body	*Pleasant Lake*
U.S. Highway	2	Swamp or Marsh	*Okefenokee Swamp*
State Highway	4	Glacier	*Bering Glacier*
Other Road	Marsh Ln	Airport, Airfield, or Helicopter Landing Pad	*Donald Airfield*
Cul-de-sac		College or University	Coll/Univ
Circle		Military	Fort Belvoir
Geographic Offset or Corridor		Prison or Juvenile Detention Center	P/JDC
4WD Trail, Stairway, Alley, Walkway, or Ferry		Cemetery	Powell Cmtry
Railroad	Southern RR	Golf Course	Pinehurst Gl/Crs
Pipeline or Power Line		National Park or Forest	Yosemite NP
Ridge or Fence		Other Park	St Francis Park
Property Line or Nonvisible Boundary		Outside Subject Area	
Perennial Stream	*Tumbling Cr*	Inset Area	A1
Intermittent Stream	*Piney Cr*		
Mountain Peak or Hill	*Mt. Baker*		

Where state, county, and/or MCD/CCD boundaries coincide, the map shows the boundary symbol for only the highest-ranking of these boundaries. Where American Indian reservation and American Indian tribal subdivision boundaries coincide, the map shows only the American Indian reservation boundaries.

Entity names are followed by either their FIPS code or census code; parentheses indicate a census code.

1 "MCD" indicates a false MCD. These are for Census Bureau use only.

2 The CCD and CDP boundaries represent statistical entities only and are not updated through the BAS.

3 Incorporated place name color corresponds to the incorporated place fill color.

Due to space limitations, some road names, along with other feature and geography names on the map, may not be shown.

The Census Bureau stores primary and alternate road names, but only primary road names are used to label the roads on these maps.

Key to Adjacent Sheets

	13	14
	17	18
	21	22

Sheet Location within Entity

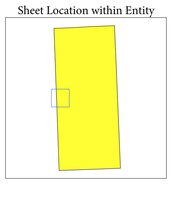

Sheet 17 of 36 PARENT sheets
Total Sheets: 42 (Index 1; Parent 36; Inset 5)

NAME: Goshen County (015)
ENTITY TYPE: County or statistically equivalent entity
ST: Wyoming (56)

INDEX OR PARENT SHEET #: 017
INSET SHEET #: 000000

2020 COUNTY REF MAP (PARENT)

5340256015000000017000000

All legal boundaries and names are as reported through the 2020 Boundary and Annexation Survey (BAS) and Boundary Validation Program (BVP). The boundaries shown on this map are for Census Bureau statistical data collection and tabulation purposes only; their depiction and designation for statistical purposes does not constitute a determination of jurisdictional authority or rights of ownership or entitlement.

Data Source: U.S. Census Bureau's MAF/TIGER database (TAB20), November 2020
Created by Geography Division: December 09, 2020

U.S. DEPARTMENT OF COMMERCE U.S. Census Bureau

Projection: Albers Equal Area Conic
Datum: NAD 83
Spheroid: GRS 80
1st Standard Parallel: 41 39 47
2nd Standard Parallel: 44 20 14
Central Meridian: -107 33 13
Latitude of Projection's Origin: 40 59 41
False Easting: 0
False Northing: 0

0 0.6 1.2 1.8 2.4 3 Kilometers
0 0.4 0.8 1.2 1.6 2 Miles
The plotted map scale is 1:20,000

N W E S

Boundary and Annexation Survey (BAS) ID: 25601500000
BAS Submission Deadline: March 1, 2021

PDF versions of the BAS maps are available at:
www.census.gov/programs-surveys/bas/geographies.html

For more information, or to request additional maps, please email geo.bas@census.gov, call 1-800-972-5651, or visit www.census.gov/programs-surveys/bas.html.

United States Census Bureau

GOVERNMENTAL UNIT REFERENCE MAP (2020): Goshen County, WY

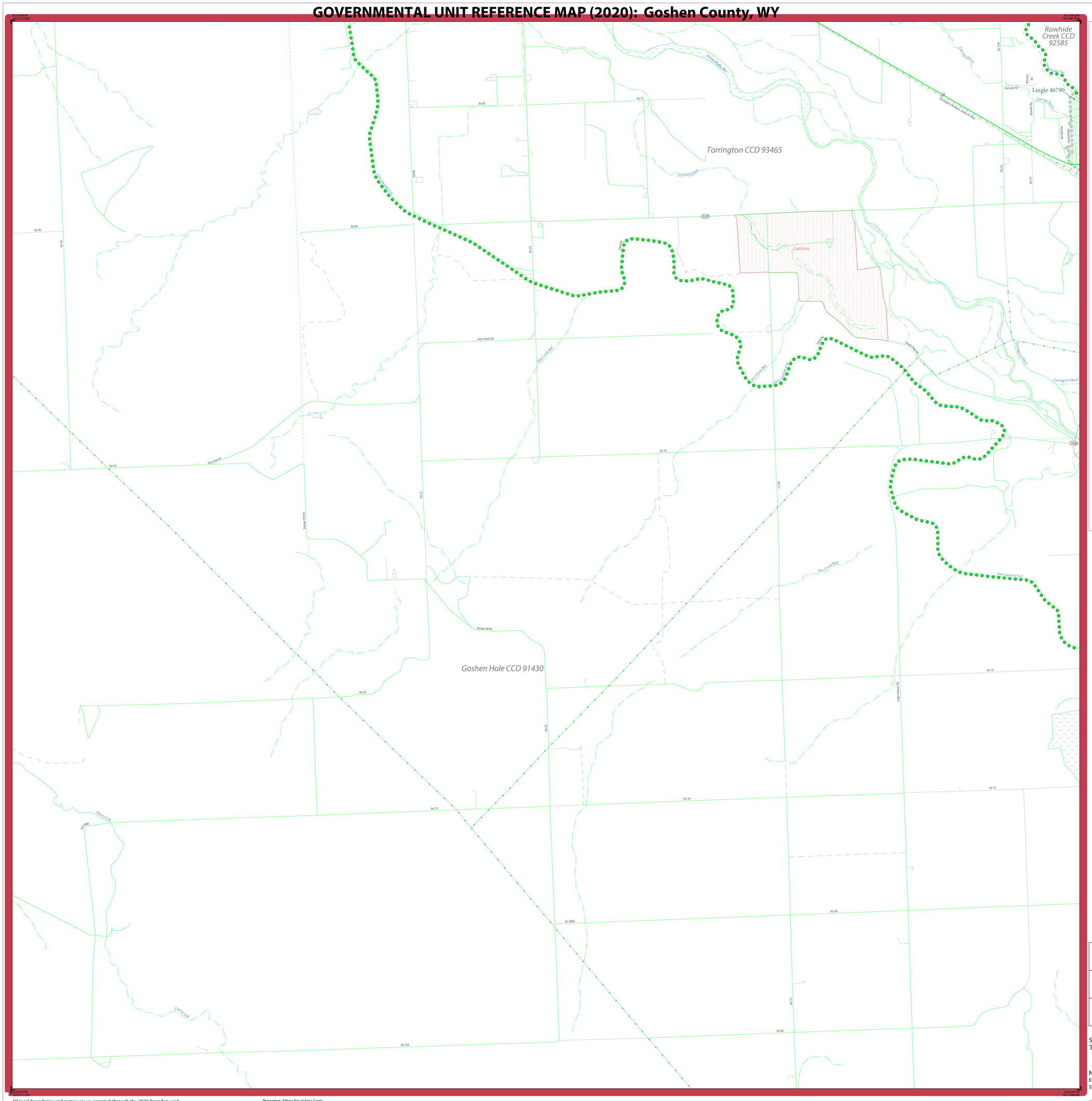

LEGEND

SYMBOL DESCRIPTION	SYMBOL	LABEL STYLE
Federal American Indian Reservation		L'ANSE RESERVATION (TA 1880)
Off-Reservation Trust Land		T1880
American Indian Tribal Subdivision		SHONTO (620)
Alaska Native Regional Corporation (ANRC)		NANA ANRC 52120
State (or statistically equivalent entity)		NEW YORK 36
County (or statistically equivalent entity)		ERIE 029
Minor Civil Division (MCD)[1]		Lee town 41460
Census County Division (CCD)[2]		Jemez CCD 91650
Consolidated City		MILFORD 47500
Incorporated Place[3]		Davis 18100
Census Designated Place (CDP)[2]		Cochiti 16560

DESCRIPTION	SYMBOL	DESCRIPTION	SYMBOL
Interstate	5	Water Body	Pleasant Lake
U.S. Highway	2	Swamp or Marsh	Okefenokee Swamp
State Highway	4	Glacier	Bering Glacier
Other Road	Marsh Ln	Airport, Airfield, or Helicopter Landing Pad	Dónard Airfield
Cul-de-sac		College or University	Coll/Univ
Circle		Military	Fort Belvoir
Geographic Offset or Corridor		Prison or Juvenile Detention Center	P/JDC
4WD Trail, Stairway, Alley, Walkway, or Ferry		Cemetery	Powell Cmtry
Railroad	Southern RR	Golf Course	Pinehurst GlfCrs
Pipeline or Power Line		National Park or Forest	Yosemite NP
Ridge or Fence		Other Park	St Francis Park
Property Line or Nonvisible Boundary		Outside Subject Area	
Perennial Stream	Tumbling Cr	Inset Area	A1
Intermittent Stream	Piney Cr		
Mountain Peak or Hill	Mt. Baker		

Where state, county, and/or MCD/CCD boundaries coincide, the map shows the boundary symbol for only the highest-ranking of these boundaries. Where American Indian reservation and American Indian tribal subdivision boundaries coincide, the map shows only the American Indian reservation boundaries.

Entity names are followed by either their FIPS code or census code; parentheses indicate a census code.

1 'MCD*' indicates a false MCD. These are for Census Bureau use only.

2 The CCD and CDP boundaries represent statistical entities only and are not updated through the BAS.

3 Incorporated place name color corresponds to the incorporated place fill color.

Due to space limitations, some road names, along with other feature and geography names on the map, may not be shown.

The Census Bureau stores primary and alternate road names, but only primary road names are used to label the roads on these maps.

Key to Adjacent Sheets

13	14	15
17	18	19
21	22	23

Sheet Location within Entity

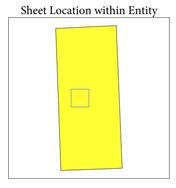

Sheet 18 of 36 PARENT sheets
Total Sheets: 42 (Index 1; Parent 36; Inset 5)

NAME: Goshen County (015)
ENTITY TYPE: County or statistically equivalent entity
ST: Wyoming (56)

INDEX OR PARENT SHEET #: 018
INSET SHEET #: 000000

2020 COUNTY REF MAP (PARENT)

5340256015000000018000000

All legal boundaries and names are as reported through the 2020 Boundary and Annexation Survey (BAS) and Boundary Validation Program (BVP). The boundaries shown on this map are for Census Bureau statistical data collection and tabulation purposes only; their depiction and designation for statistical purposes does not constitute a determination of jurisdictional authority or rights of ownership or entitlement.

Data Source: U.S. Census Bureau's MAF/TIGER database (TAB20), November 2020
Created by Geography Division: December 09, 2020

U.S. DEPARTMENT OF COMMERCE U.S. Census Bureau

Projection: Albers Equal Area Conic
Datum: NAD 83
Spheroid: GRS 80
1st Standard Parallel: 41 39 47
2nd Standard Parallel: 44 20 14
Central Meridian: -107 33 13
Latitude of Projection's Origin: 40 59 41
False Easting: 0
False Northing: 0

0 0.6 1.2 1.8 2.4 3 Kilometers
0 0.4 0.8 1.2 1.6 2 Miles
The plotted map scale is 1:20,000

N W E S

Boundary and Annexation Survey (BAS) ID: 25601500000
BAS Submission Deadline: March 1, 2021

PDF versions of the BAS maps are available at:
www.census.gov/programs-surveys/bas/geographies.html

For more information, or to request additional maps, please email geo.bas@census.gov, call 1-800-972-5651, or visit www.census.gov/programs-surveys/bas.html.

United States Census Bureau

GOVERNMENTAL UNIT REFERENCE MAP (2020): Goshen County, WY

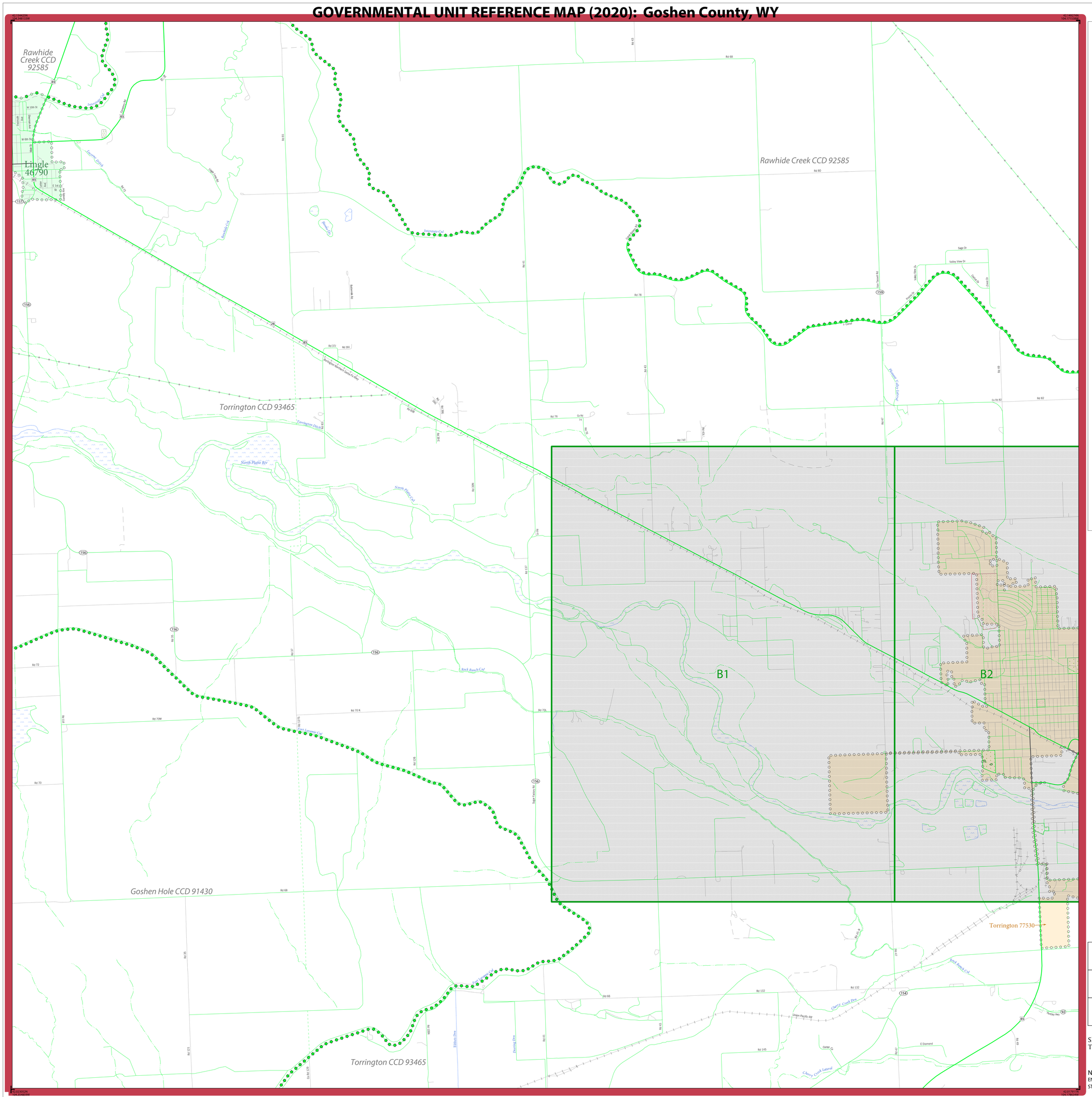

LEGEND

SYMBOL DESCRIPTION	SYMBOL	LABEL STYLE
Federal American Indian Reservation		L'ANSE RESERVATION (TA 1880)
Off-Reservation Trust Land		T1880
American Indian Tribal Subdivision		SHONTO (620)
Alaska Native Regional Corporation (ANRC)		NANA ANRC 52120
State (or statistically equivalent entity)		NEW YORK 36
County (or statistically equivalent entity)		ERIE 029
Minor Civil Division (MCD)[1]		Lee town 41460
Census County Division (CCD)[2]		Jemez CCD 91650
Consolidated City		MILFORD 47500
Incorporated Place[3]		Davis 18100
Census Designated Place (CDP)[2]		Cochiti 16560

DESCRIPTION	SYMBOL	DESCRIPTION	SYMBOL
Interstate		Water Body	Pleasant Lake
U.S. Highway		Swamp or Marsh	Okefenokee Swamp
State Highway		Glacier	Bering Glacier
Other Road	Marsh Ln	Airport, Airfield, or Helicopter Landing Pad	Dönärd Airfield
Cul-de-sac		College or University	Coll/Univ
Circle		Military	Fort Belvoir
Geographic Offset or Corridor		Prison or Juvenile Detention Center	P/JDC
4WD Trail, Stairway, Alley, Walkway, or Ferry		Cemetery	Powell Cmtry
Railroad	Southern RR	Golf Course	Pinehurst GlfCrs
Pipeline or Power Line		National Park or Forest	Yosemite NP
Ridge or Fence		Other Park	St Francis Park
Property Line or Nonvisible Boundary		Outside Subject Area	
Perennial Stream	Tumbling Cr	Inset Area	A1
Intermittent Stream	Piney Cr		
Mountain Peak or Hill	Mt. Baker		

Where state, county, and/or MCD/CCD boundaries coincide, the map shows the boundary symbol for only the highest-ranking of these boundaries. Where American Indian reservation and American Indian tribal subdivision boundaries coincide, the map shows only the American Indian reservation boundaries.

Entity names are followed by either their FIPS code or census code; parentheses indicate a census code.

1 'MCD*' indicates a false MCD. These are for Census Bureau use only.

2 The CCD and CDP boundaries represent statistical entities only and are not updated through the BAS.

3 Incorporated place name color corresponds to the incorporated place fill color.

Due to space limitations, some road names, along with other feature and geography names on the map, may not be shown.

The Census Bureau stores primary and alternate road names, but only primary road names are used to label the roads on these maps.

Key to Adjacent Sheets

14	15	16
18	19	20
22	23	24

Sheet Location within Entity

Sheet 19 of 36 PARENT sheets
Total Sheets: 42 (Index 1; Parent 36; Inset 5)

NAME: Goshen County (015)
ENTITY TYPE: County or statistically equivalent entity
ST: Wyoming (56)

INDEX OR PARENT SHEET #: 019
INSET SHEET #: 000000

2020 COUNTY REF MAP (PARENT)

5340256015000000019000000

All legal boundaries and names are as reported through the 2020 Boundary and Annexation Survey (BAS) and Boundary Validation Program (BVP). The boundaries shown on this map are for Census Bureau statistical data collection and tabulation purposes only; their depiction and designation for statistical purposes does not constitute a determination of jurisdictional authority or rights of ownership or entitlement.

Data Source: U.S. Census Bureau's MAF/TIGER database (TAB20), November 2020
Created by Geography Division: December 09, 2020

U.S. DEPARTMENT OF COMMERCE U.S. Census Bureau

Projection: Albers Equal Area Conic
Datum: NAD 83
Spheroid: GRS 80
1st Standard Parallel: 41 39 47
2nd Standard Parallel: 44 20 14
Central Meridian: -107 33 13
Latitude of Projection's Origin: 40 59 41
False Easting: 0
False Northing: 0

0 0.6 1.2 1.8 2.4 3 Kilometers
0 0.4 0.8 1.2 1.6 2 Miles
The plotted map scale is 1:20,000

N W E S

Boundary and Annexation Survey (BAS) ID: 25601500000
BAS Submission Deadline: March 1, 2021

PDF versions of the BAS maps are available at:
www.census.gov/programs-surveys/bas/geographies.html

For more information, or to request additional maps, please email geo.bas@census.gov, call 1-800-972-5651, or visit www.census.gov/programs-surveys/bas.html.

United States Census Bureau

GOVERNMENTAL UNIT REFERENCE MAP (2020): Goshen County, WY

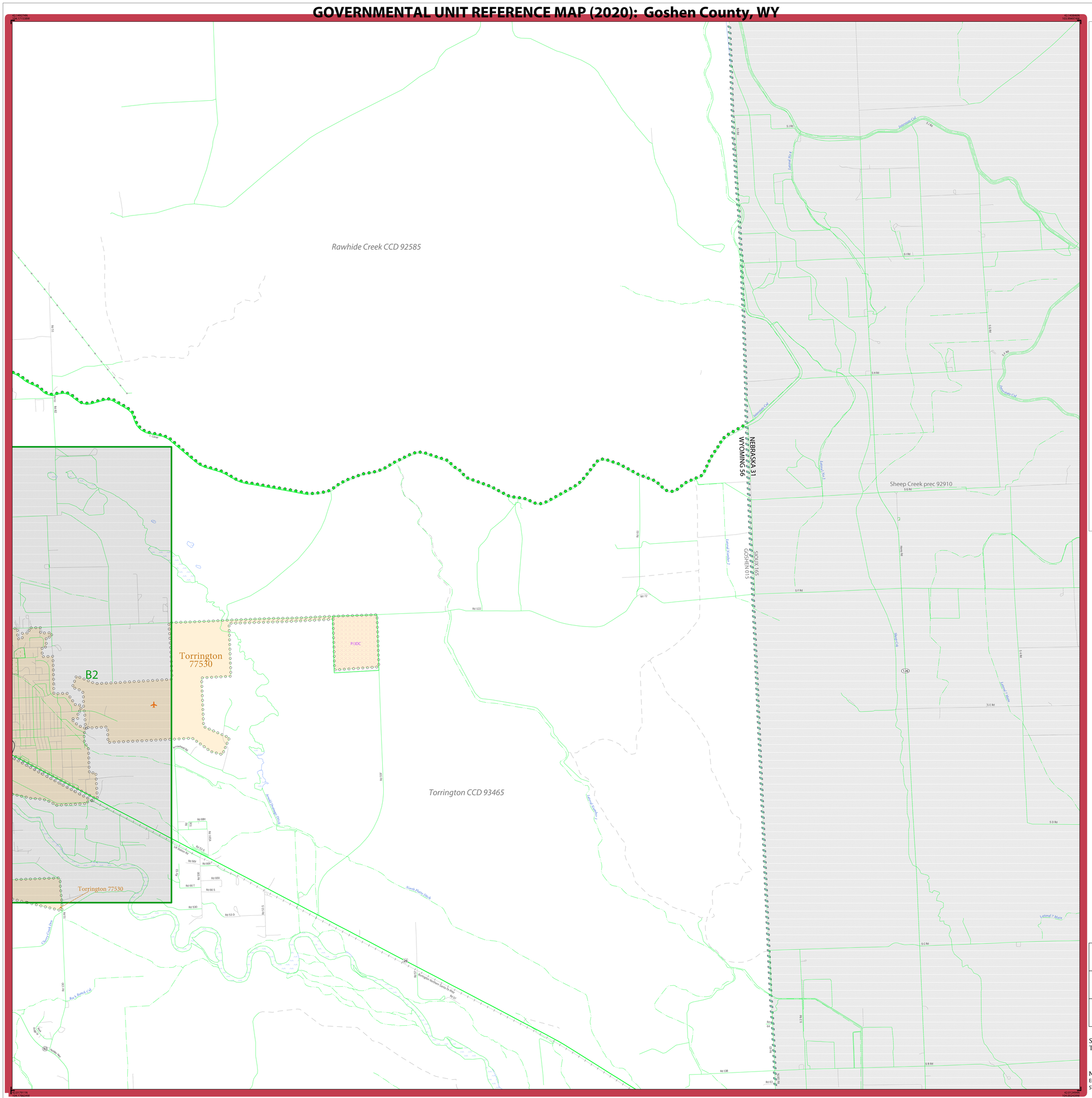

LEGEND

SYMBOL DESCRIPTION	SYMBOL	LABEL STYLE
Federal American Indian Reservation		L'ANSE RESERVATION (TA 1880)
Off-Reservation Trust Land		T1880
American Indian Tribal Subdivision		SHONTO (620)
Alaska Native Regional Corporation (ANRC)		*NANA ANRC 52120*
State (or statistically equivalent entity)		NEW YORK 36
County (or statistically equivalent entity)		ERIE 029
Minor Civil Division (MCD)[1]		Lee town 41460
Census County Division (CCD)[2]		*Jemez CCD 91650*
Consolidated City		MILFORD 47500
Incorporated Place[3]		Davis 18100
Census Designated Place (CDP)[2]		*Cochiti 16560*

DESCRIPTION	SYMBOL	DESCRIPTION	SYMBOL
Interstate	5	Water Body	*Pleasant Lake*
U.S. Highway	2	Swamp or Marsh	*Okefenokee Swamp*
State Highway	4	Glacier	*Bering Glacier*
Other Road	Marsh Ln	Airport, Airfield, or Helicopter Landing Pad	*Donald Airport*
Cul-de-sac		College or University	Coll/Univ
Circle		Military	Fort Belvoir
Geographic Offset or Corridor		Prison or Juvenile Detention Center	P/JDC
4WD Trail, Stairway, Alley, Walkway, or Ferry		Cemetery	Powell Cmtry
Railroad	Southern RR	Golf Course	Pinehurst GlfCrs
Pipeline or Power Line		National Park or Forest	Yosemite NP
Ridge or Fence		Other Park	St Francis Park
Property Line or Nonvisible Boundary		Outside Subject Area	
Perennial Stream	*Tumbling Cr*	Inset Area	A1
Intermittent Stream	*Piney Cr*		
Mountain Peak or Hill	*Mt. Baker*		

Where state, county, and/or MCD/CCD boundaries coincide, the map shows the boundary symbol for only the highest-ranking of these boundaries. Where American Indian reservation and American Indian tribal subdivision boundaries coincide, the map shows only the American Indian reservation boundaries.

Entity names are followed by either their FIPS code or census code; parentheses indicate a census code.

1 "MCD" indicates a false MCD. These are for Census Bureau use only.

2 The CCD and CDP boundaries represent statistical entities only and are not updated through the BAS.

3 Incorporated place name color corresponds to the incorporated place fill color.

Due to space limitations, some road names, along with other feature and geography names on the map, may not be shown.

The Census Bureau stores primary and alternate road names, but only primary road names are used to label the roads on these maps.

Key to Adjacent Sheets

15	16	
19	20	
23	24	

Sheet Location within Entity

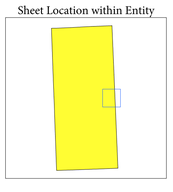

Sheet 20 of 36 PARENT sheets
Total Sheets: 42 (Index 1; Parent 36; Inset 5)

NAME: Goshen County (015)
ENTITY TYPE: County or statistically equivalent entity
ST: Wyoming (56)

INDEX OR PARENT SHEET #: 020
INSET SHEET #: 000000

2020 COUNTY REF MAP (PARENT)

5340256015000000020000000

All legal boundaries and names are as reported through the 2020 Boundary and Annexation Survey (BAS) and Boundary Validation Program (BVP). The boundaries shown on this map are for Census Bureau statistical data collection and tabulation purposes only; their depiction and designation for statistical purposes does not constitute a determination of jurisdictional authority or rights of ownership or entitlement.

Data Source: U.S. Census Bureau's MAF/TIGER database (TAB20), November 2020
Created by Geography Division: December 09, 2020

U.S. DEPARTMENT OF COMMERCE U.S. Census Bureau

Projection: Albers Equal Area Conic
Datum: NAD 83
Spheroid: GRS 80
1st Standard Parallel: 41 39 47
2nd Standard Parallel: 44 20 14
Central Meridian: -107 33 13
Latitude of Projection's Origin: 40 59 41
False Easting: 0
False Northing: 0

0 0.6 1.2 1.8 2.4 3 Kilometers
0 0.4 0.8 1.2 1.6 2 Miles
The plotted map scale is 1:20,000

N W E S

Boundary and Annexation Survey (BAS) ID: 25601500000
BAS Submission Deadline: March 1, 2021

PDF versions of the BAS maps are available at:
www.census.gov/programs-surveys/bas/geographies.html

For more information, or to request additional maps, please email geo.bas@census.gov, call 1-800-972-5651, or visit www.census.gov/programs-surveys/bas.html.

United States Census Bureau

GOVERNMENTAL UNIT REFERENCE MAP (2020): Goshen County, WY

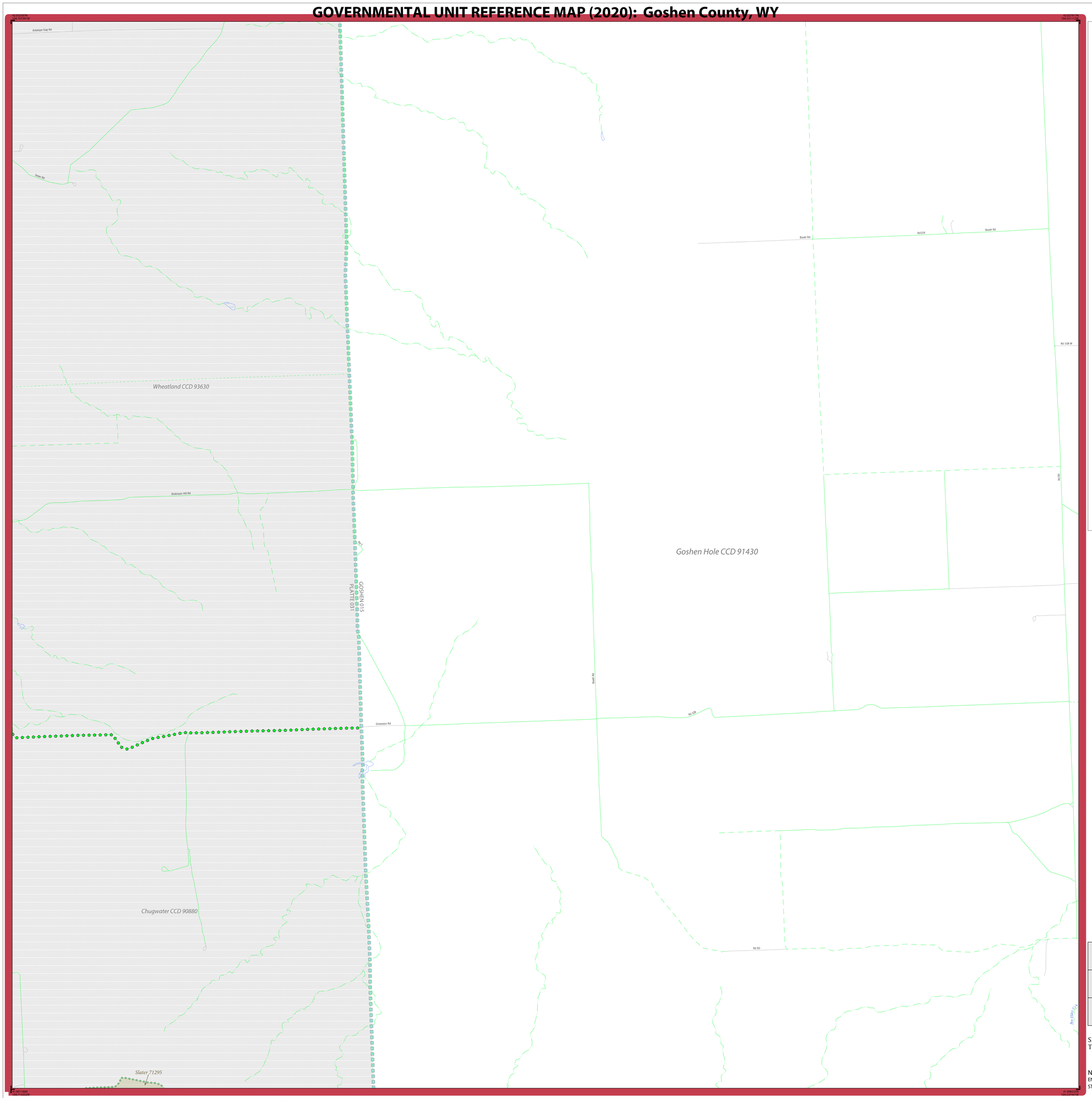

LEGEND

SYMBOL DESCRIPTION	SYMBOL	LABEL STYLE
Federal American Indian Reservation		L'ANSE RESERVATION (TA 1880)
Off-Reservation Trust Land		T1880
American Indian Tribal Subdivision		SHONTO (620)
Alaska Native Regional Corporation (ANRC)		*NANA ANRC 52120*
State (or statistically equivalent entity)		NEW YORK 36
County (or statistically equivalent entity)		ERIE 029
Minor Civil Division (MCD)[1]		Lee town 41460
Census County Division (CCD)[2]		*Jemez CCD 91650*
Consolidated City		MILFORD 47500
Incorporated Place[3]		Davis 18100
Census Designated Place (CDP)[2]		*Cochiti 16560*

DESCRIPTION	SYMBOL	DESCRIPTION	SYMBOL
Interstate	I	Water Body	*Pleasant Lake*
U.S. Highway	2	Swamp or Marsh	*Okefenokee Swamp*
State Highway	4	Glacier	*Bering Glacier*
Other Road	Marsh Ln	Airport, Airfield, or Helicopter Landing Pad	*Dönärd Airfield*
Cul-de-sac		College or University	Coll/Univ
Circle		Military	Fort Belvoir
Geographic Offset or Corridor		Prison or Juvenile Detention Center	P/JDC
4WD Trail, Stairway, Alley, Walkway, or Ferry		Cemetery	Powell Cmtry
Railroad	Southern RR	Golf Course	Pinehurst GlfCrs
Pipeline or Power Line		National Park or Forest	Yosemite NP
Ridge or Fence		Other Park	St Francis Park
Property Line or Nonvisible Boundary		Outside Subject Area	
Perennial Stream	*Tumbling Cr*	Inset Area	A1
Intermittent Stream	*Piney Cr*		
Mountain Peak or Hill	*Mt. Baker*		

Where state, county, and/or MCD/CCD boundaries coincide, the map shows the boundary symbol for only the highest-ranking of these boundaries. Where American Indian reservation and American Indian tribal subdivision boundaries coincide, the map shows only the American Indian reservation boundaries.

Entity names are followed by either their FIPS code or census code; parentheses indicate a census code.

1 'MCD*' indicates a false MCD. These are for Census Bureau use only.

2 The CCD and CDP boundaries represent statistical entities only and are not updated through the BAS.

3 Incorporated place name color corresponds to the incorporated place fill color.

Due to space limitations, some road names, along with other feature and geography names on the map, may not be shown.

The Census Bureau stores primary and alternate road names, but only primary road names are used to label the roads on these maps.

Key to Adjacent Sheets

	17	18
	21	22
	25	26

Sheet Location within Entity

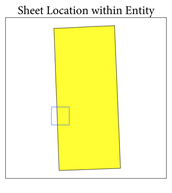

Sheet 21 of 36 PARENT sheets
Total Sheets: 42 (Index 1; Parent 36; Inset 5)

NAME: Goshen County (015)
ENTITY TYPE: County or statistically equivalent entity
ST: Wyoming (56)

INDEX OR PARENT SHEET #: 021
INSET SHEET #: 000000

2020 COUNTY REF MAP (PARENT)

5340256015000002100000 0

All legal boundaries and names are as reported through the 2020 Boundary and Annexation Survey (BAS) and Boundary Validation Program (BVP). The boundaries shown on this map are for Census Bureau statistical data collection and tabulation purposes only; their depiction and designation for statistical purposes does not constitute a determination of jurisdictional authority or rights of ownership or entitlement.

Data Source: U.S. Census Bureau's MAF/TIGER database (TAB20), November 2020
Created by Geography Division: December 09, 2020

U.S. DEPARTMENT OF COMMERCE U.S. Census Bureau

Projection: Albers Equal Area Conic
Datum: NAD 83
Spheroid: GRS 80
1st Standard Parallel: 41 39 47
2nd Standard Parallel: 44 20 14
Central Meridian: -107 33 13
Latitude of Projection's Origin: 40 59 41
False Easting: 0
False Northing: 0

0 0.6 1.2 1.8 2.4 3 Kilometers
0 0.4 0.8 1.2 1.6 2 Miles
The plotted map scale is 1:20,000

N W E S

Boundary and Annexation Survey (BAS) ID: 25601500000
BAS Submission Deadline: March 1, 2021

PDF versions of the BAS maps are available at:
www.census.gov/programs-surveys/bas/geographies.html

For more information, or to request additional maps, please email geo.bas@census.gov, call 1-800-972-5651, or visit www.census.gov/programs-surveys/bas.html.

United States Census Bureau

GOVERNMENTAL UNIT REFERENCE MAP (2020): Goshen County, WY

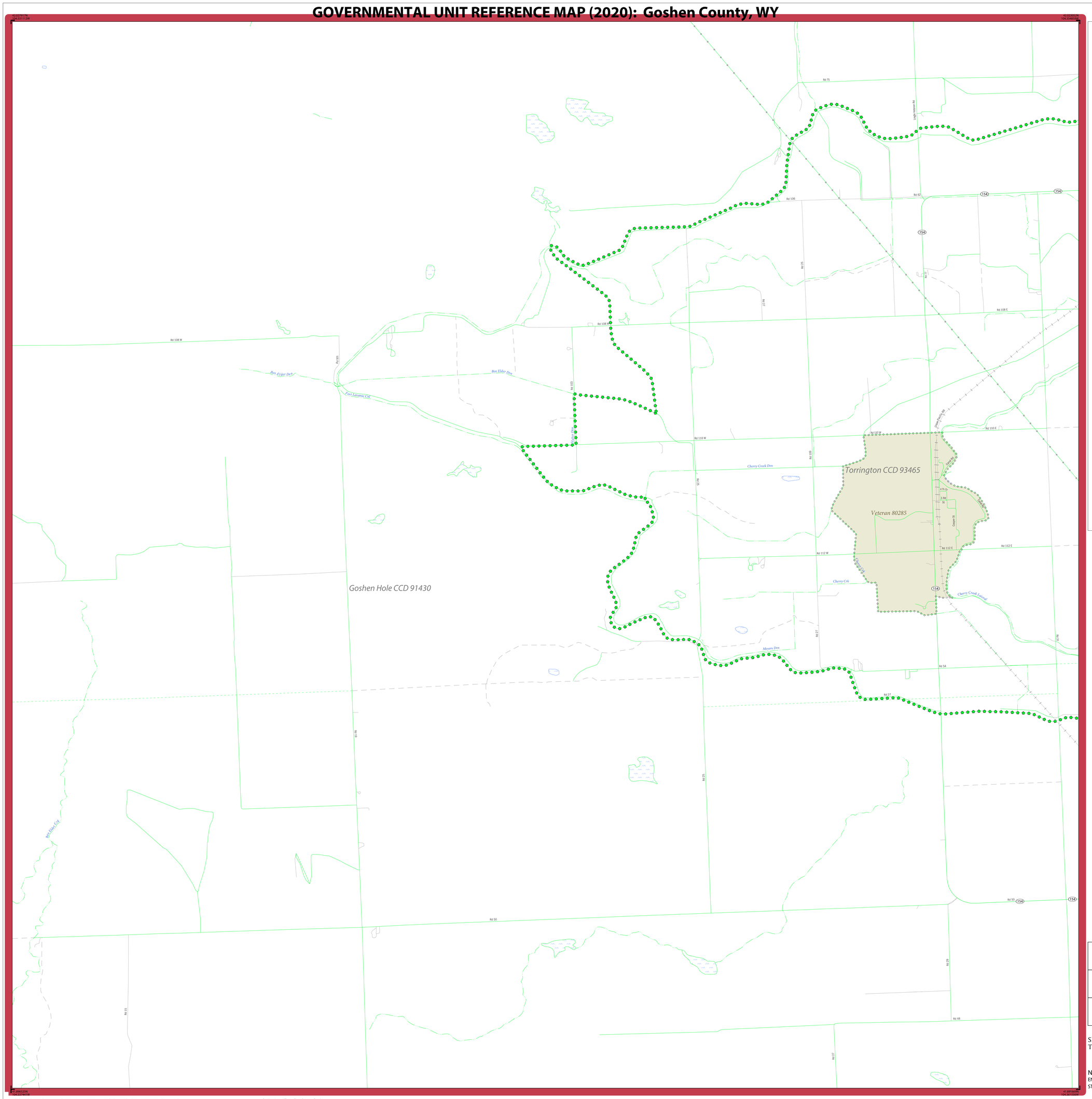

LEGEND

SYMBOL DESCRIPTION	SYMBOL	LABEL STYLE
Federal American Indian Reservation		L'ANSE RESERVATION (TA 1880)
Off-Reservation Trust Land		T1880
American Indian Tribal Subdivision		SHONTO (620)
Alaska Native Regional Corporation (ANRC)		*NANA ANRC 52120*
State (or statistically equivalent entity)		NEW YORK 36
County (or statistically equivalent entity)		ERIE 029
Minor Civil Division (MCD)[1]		Lee town 41460
Census County Division (CCD)[2]		*Jemez CCD 91650*
Consolidated City		MILFORD 47500
Incorporated Place[3]		Davis 18100
Census Designated Place (CDP)[2]		*Cochiti 16560*

DESCRIPTION	SYMBOL	DESCRIPTION	SYMBOL
Interstate	5	Water Body	*Pleasant Lake*
U.S. Highway	2	Swamp or Marsh	*Okefenokee Swamp*
State Highway	4	Glacier	*Bering Glacier*
Other Road	Marsh Ln	Airport, Airfield, or Helicopter Landing Pad	Donald Airport
Cul-de-sac		College or University	Coll/Univ
Circle		Military	Fort Belvoir
Geographic Offset or Corridor		Prison or Juvenile Detention Center	P/JDC
4WD Trail, Stairway, Alley, Walkway, or Ferry		Cemetery	Powell Cmtry
Railroad	Southern RR	Golf Course	Pinehurst GlfCrs
Pipeline or Power Line		National Park or Forest	Yosemite NP
Ridge or Fence		Other Park	St Francis Park
Property Line or Nonvisible Boundary		Outside Subject Area	
Perennial Stream	*Tumbling Cr*	Inset Area	A1
Intermittent Stream	*Piney Cr*		
Mountain Peak or Hill	*Mt. Baker*		

Where state, county, and/or MCD/CCD boundaries coincide, the map shows the boundary symbol for only the highest-ranking of these boundaries. Where American Indian reservation and American Indian tribal subdivision boundaries coincide, the map shows only the American Indian reservation boundaries.

Entity names are followed by either their FIPS code or census code; parentheses indicate a census code.

1 'MCD*' indicates a false MCD. These are for Census Bureau use only.

2 The CCD and CDP boundaries represent statistical entities only and are not updated through the BAS.

3 Incorporated place name color corresponds to the incorporated place fill color.

Due to space limitations, some road names, along with other feature and geography names on the map, may not be shown.

The Census Bureau stores primary and alternate road names, but only primary road names are used to label the roads on these maps.

Key to Adjacent Sheets

17	18	19
21	22	23
25	26	27

Sheet Location within Entity

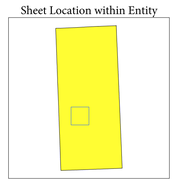

Sheet 22 of 36 PARENT sheets
Total Sheets: 42 (Index 1; Parent 36; Inset 5)

NAME: Goshen County (015)
ENTITY TYPE: County or statistically equivalent entity
ST: Wyoming (56)

INDEX OR PARENT SHEET #: 022
INSET SHEET #: 000000

2020 COUNTY REF MAP (PARENT)

5340256015000000220000 0

All legal boundaries and names are as reported through the 2020 Boundary and Annexation Survey (BAS) and Boundary Validation Program (BVP). The boundaries shown on this map are for Census Bureau statistical data collection and tabulation purposes only; their depiction and designation for statistical purposes does not constitute a determination of jurisdictional authority or rights of ownership or entitlement.

Data Source: U.S. Census Bureau's MAF/TIGER database (TAB20), November 2020
Created by Geography Division: December 09, 2020

U.S. DEPARTMENT OF COMMERCE U.S. Census Bureau

Projection: Albers Equal Area Conic
Datum: NAD 83
Spheroid: GRS 80
1st Standard Parallel: 41 39 47
2nd Standard Parallel: 44 20 14
Central Meridian: -107 33 13
Latitude of Projection's Origin: 40 59 41
False Easting: 0
False Northing: 0

0 0.6 1.2 1.8 2.4 3 Kilometers
0 0.4 0.8 1.2 1.6 2 Miles
The plotted map scale is 1:20,000

N W E S

Boundary and Annexation Survey (BAS) ID: 25601500000
BAS Submission Deadline: March 1, 2021

PDF versions of the BAS maps are available at:
www.census.gov/programs-surveys/bas/geographies.html

For more information, or to request additional maps, please email geo.bas@census.gov, call 1-800-972-5651, or visit www.census.gov/programs-surveys/bas.html.

United States Census Bureau

GOVERNMENTAL UNIT REFERENCE MAP (2020): Goshen County, WY

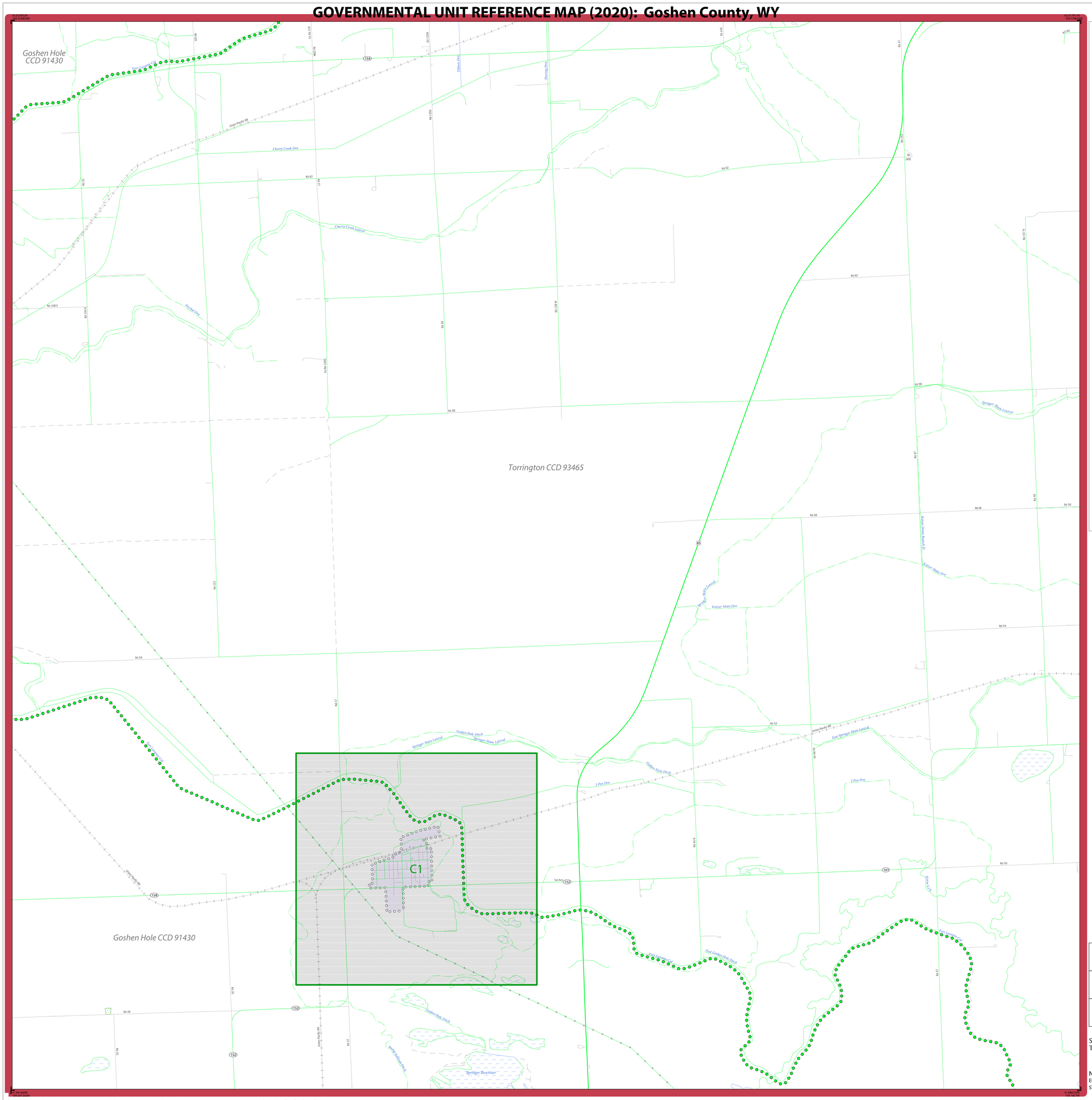

LEGEND

SYMBOL DESCRIPTION	SYMBOL	LABEL STYLE
Federal American Indian Reservation		L'ANSE RESERVATION (TA 1880)
Off-Reservation Trust Land		T1880
American Indian Tribal Subdivision		SHONTO (620)
Alaska Native Regional Corporation (ANRC)		*NANA ANRC 52120*
State (or statistically equivalent entity)		NEW YORK 36
County (or statistically equivalent entity)		ERIE 029
Minor Civil Division (MCD)[1]		Lee town 41460
Census County Division (CCD)[2]		*Jemez CCD 91650*
Consolidated City		MILFORD 47500
Incorporated Place[3]		Davis 18100
Census Designated Place (CDP)[2]		*Cochiti 16560*

DESCRIPTION	SYMBOL	DESCRIPTION	SYMBOL
Interstate	5	Water Body	*Pleasant Lake*
U.S. Highway	2	Swamp or Marsh	*Okefenokee Swamp*
State Highway	4	Glacier	*Bering Glacier*
Other Road	Marsh Ln	Airport, Airfield, or Helicopter Landing Pad	Donald Airfoot
Cul-de-sac		College or University	Coll/Univ
Circle		Military	Fort Belvoir
Geographic Offset or Corridor		Prison or Juvenile Detention Center	P/JDC
4WD Trail, Stairway, Alley, Walkway, or Ferry		Cemetery	Powell Cmtry
Railroad	Southern RR	Golf Course	Pinehurst GlfCrs
Pipeline or Power Line		National Park or Forest	Yosemite NP
Ridge or Fence		Other Park	St Francis Park
Property Line or Nonvisible Boundary		Outside Subject Area	
Perennial Stream	*Tumbling Cr*	Inset Area	A1
Intermittent Stream	*Piney Cr*		
Mountain Peak or Hill	*Mt. Baker*		

Where state, county, and/or MCD/CCD boundaries coincide, the map shows the boundary symbol for only the highest-ranking of these boundaries. Where American Indian reservation and American Indian tribal subdivision boundaries coincide, the map shows only the American Indian reservation boundaries.

Entity names are followed by either their FIPS code or census code; parentheses indicate a census code.

1 'MCD*' indicates a false MCD. These are for Census Bureau use only.

2 The CCD and CDP boundaries represent statistical entities only and are not updated through the BAS.

3 Incorporated place name color corresponds to the incorporated place fill color.

Due to space limitations, some road names, along with other feature and geography names on the map, may not be shown.

The Census Bureau stores primary and alternate road names, but only primary road names are used to label the roads on these maps.

Key to Adjacent Sheets

18	19	20
22	23	24
26	27	28

Sheet Location within Entity

Sheet 23 of 36 PARENT sheets
Total Sheets: 42 (Index 1; Parent 36; Inset 5)

NAME: Goshen County (015)
ENTITY TYPE: County or statistically equivalent entity
ST: Wyoming (56)

INDEX OR PARENT SHEET #: 023
INSET SHEET #: 000000

2020 COUNTY REF MAP (PARENT)

5340256015000000023000000

All legal boundaries and names are as reported through the 2020 Boundary and Annexation Survey (BAS) and Boundary Validation Program (BVP). The boundaries shown on this map are for Census Bureau statistical data collection and tabulation purposes only; their depiction and designation for statistical purposes does not constitute a determination of jurisdictional authority or rights of ownership or entitlement.

Data Source: U.S. Census Bureau's MAF/TIGER database (TAB20), November 2020
Created by Geography Division: December 09, 2020

U.S. DEPARTMENT OF COMMERCE U.S. Census Bureau

Projection: Albers Equal Area Conic
Datum: NAD 83
Spheroid: GRS 80
1st Standard Parallel: 41 39 47
2nd Standard Parallel: 44 20 14
Central Meridian:- 107 33 13
Latitude of Projection's Origin: 40 59 41
False Easting: 0
False Northing: 0

0 0.6 1.2 1.8 2.4 3 Kilometers
0 0.4 0.8 1.2 1.6 2 Miles
The plotted map scale is 1:20,000

N W E S

Boundary and Annexation Survey (BAS) ID: 25601500000
BAS Submission Deadline: March 1, 2021

PDF versions of the BAS maps are available at:
www.census.gov/programs-surveys/bas/geographies.html

For more information, or to request additional maps, please email geo.bas@census.gov, call 1-800-972-5651, or visit www.census.gov/programs-surveys/bas.html.

United States Census Bureau

GOVERNMENTAL UNIT REFERENCE MAP (2020): Goshen County, WY

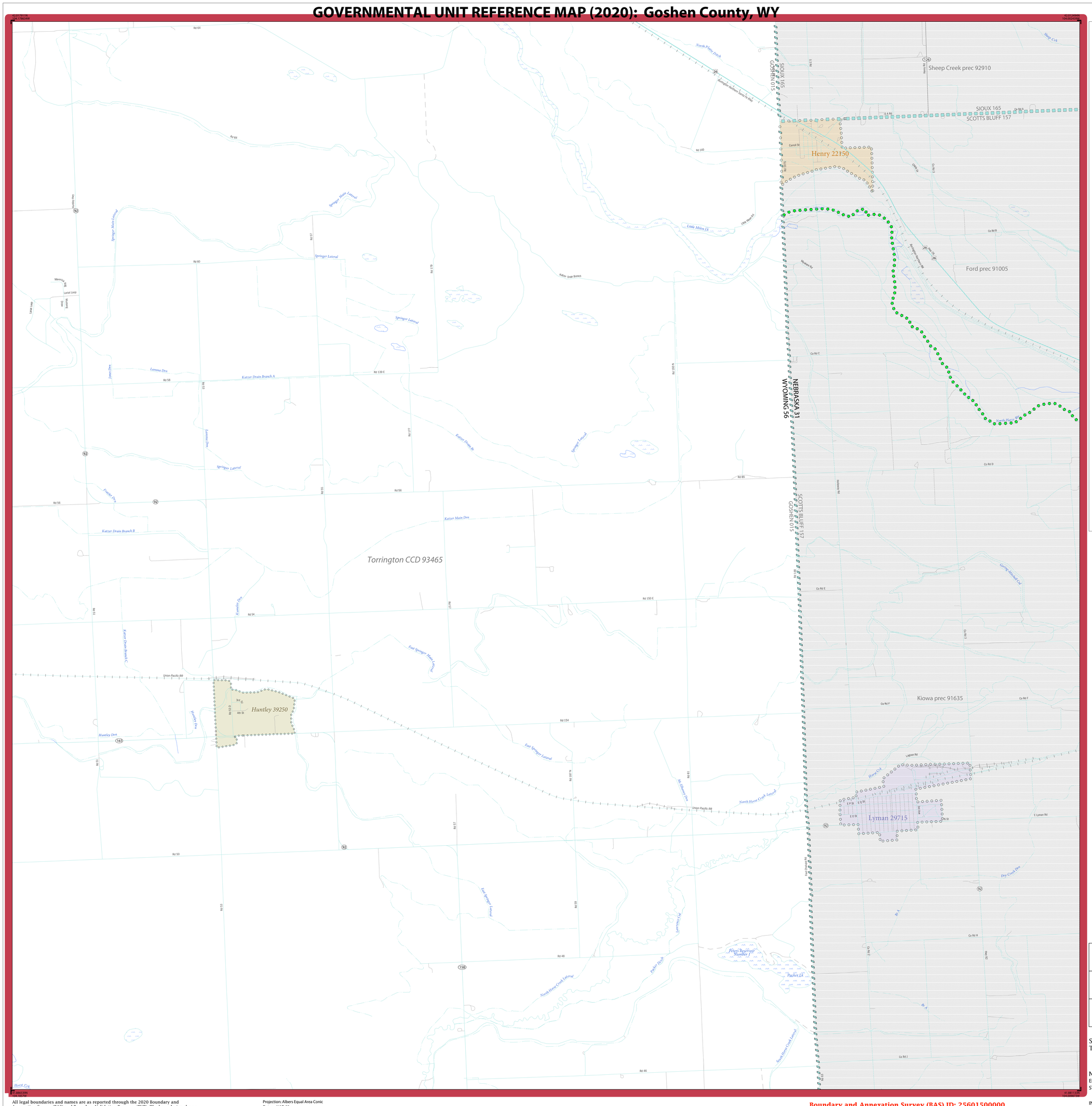

LEGEND

SYMBOL DESCRIPTION	SYMBOL	LABEL STYLE
Federal American Indian Reservation		L'ANSE RESERVATION (TA 1880)
Off-Reservation Trust Land		T1880
American Indian Tribal Subdivision		SHONTO (620)
Alaska Native Regional Corporation (ANRC)		*NANA ANRC 52120*
State (or statistically equivalent entity)		NEW YORK 36
County (or statistically equivalent entity)		ERIE 029
Minor Civil Division (MCD)[1]		Lee town 41460
Census County Division (CCD)[2]		*Jemez CCD 91650*
Consolidated City		MILFORD 47500
Incorporated Place[3]		Davis 18100
Census Designated Place (CDP)[2]		*Cochiti 16560*

DESCRIPTION	SYMBOL	DESCRIPTION	SYMBOL
Interstate	5	Water Body	*Pleasant Lake*
U.S. Highway	2	Swamp or Marsh	*Okefenokee Swamp*
State Highway	4	Glacier	*Bering Glacier*
Other Road	Marsh Ln	Airport, Airfield, or Helicopter Landing Pad	Dónard Airfield
Cul-de-sac		College or University	Coll/Univ
Circle		Military	Fort Belvoir
Geographic Offset or Corridor		Prison or Juvenile Detention Center	P/JDC
4WD Trail, Stairway, Alley, Walkway, or Ferry		Cemetery	Powell Cmtry
Railroad	Southern RR	Golf Course	Pinehurst GlfCrs
Pipeline or Power Line		National Park or Forest	Yosemite NP
Ridge or Fence		Other Park	St Francis Park
Property Line or Nonvisible Boundary		Outside Subject Area	
Perennial Stream	*Tumbling Cr*	Inset Area	A1
Intermittent Stream	*Piney Cr*		
Mountain Peak or Hill	*Mt. Boker*		

Where state, county, and/or MCD/CCD boundaries coincide, the map shows the boundary symbol for only the highest-ranking of these boundaries. Where American Indian reservation and American Indian tribal subdivision boundaries coincide, the map shows only the American Indian reservation boundaries.

Entity names are followed by either their FIPS code or census code; parentheses indicate a census code.

1 'MCD*' indicates a false MCD. These are for Census Bureau use only.

2 The CCD and CDP boundaries represent statistical entities only and are not updated through the BAS.

3 Incorporated place name color corresponds to the incorporated place fill color.

Due to space limitations, some road names, along with other feature and geography names on the map, may not be shown.

The Census Bureau stores primary and alternate road names, but only primary road names are used to label the roads on these maps.

Key to Adjacent Sheets

19	20	
23	24	
27	28	

Sheet Location within Entity

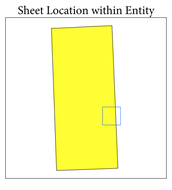

Sheet 24 of 36 PARENT sheets
Total Sheets: 42 (Index 1; Parent 36; Inset 5)

NAME: Goshen County (015)
ENTITY TYPE: County or statistically equivalent entity
ST: Wyoming (56)

INDEX OR PARENT SHEET #: 024
INSET SHEET #: 000000

2020 COUNTY REF MAP (PARENT)

5340256015000000024000000

All legal boundaries and names are as reported through the 2020 Boundary and Annexation Survey (BAS) and Boundary Validation Program (BVP). The boundaries shown on this map are for Census Bureau statistical data collection and tabulation purposes only; their depiction and designation for statistical purposes does not constitute a determination of jurisdictional authority or rights of ownership or entitlement.

Data Source: U.S. Census Bureau's MAF/TIGER database (TAB20), November 2020
Created by Geography Division: December 09, 2020

U.S. DEPARTMENT OF COMMERCE U.S. Census Bureau

Projection: Albers Equal Area Conic
Datum: NAD 83
Spheroid: GRS 80
1st Standard Parallel: 41 39 47
2nd Standard Parallel: 44 20 14
Central Meridian: -107 33 13
Latitude of Projection's Origin: 40 59 41
False Easting: 0
False Northing: 0

0 0.6 1.2 1.8 2.4 3 Kilometers
0 0.4 0.8 1.2 1.6 2 Miles
The plotted map scale is 1:20,000

N W E S

Boundary and Annexation Survey (BAS) ID: 25601500000
BAS Submission Deadline: March 1, 2021

PDF versions of the BAS maps are available at: www.census.gov/programs-surveys/bas/geographies.html

For more information, or to request additional maps, please email geo.bas@census.gov, call 1-800-972-5651, or visit www.census.gov/programs-surveys/bas.html.

GOVERNMENTAL UNIT REFERENCE MAP (2020): Goshen County, WY

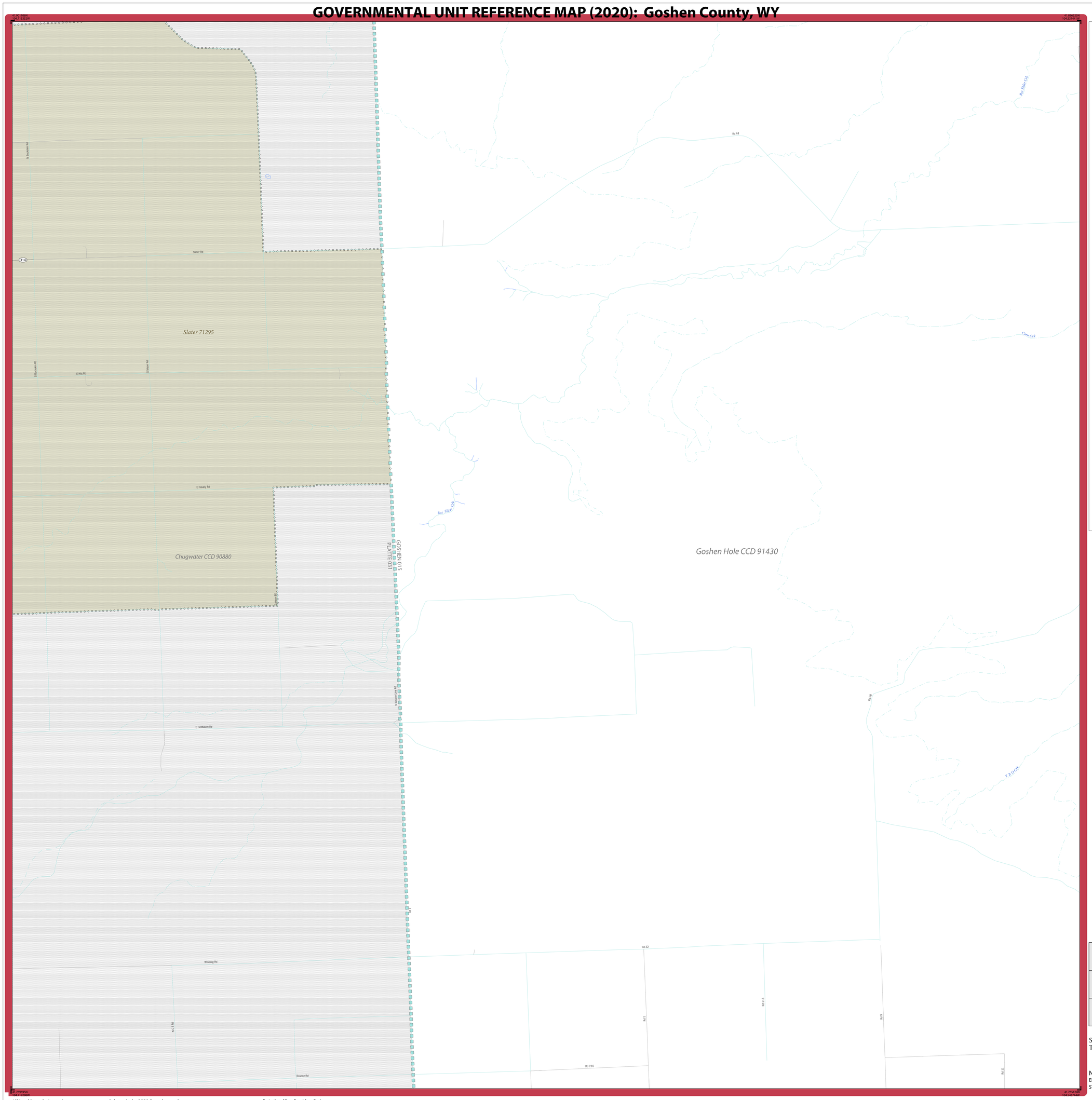

LEGEND

SYMBOL DESCRIPTION	SYMBOL	LABEL STYLE
Federal American Indian Reservation		L'ANSE RESERVATION (TA 1880)
Off-Reservation Trust Land		T1880
American Indian Tribal Subdivision		SHONTO (620)
Alaska Native Regional Corporation (ANRC)		NANA ANRC 52120
State (or statistically equivalent entity)		NEW YORK 36
County (or statistically equivalent entity)		ERIE 029
Minor Civil Division (MCD)[1]		Lee town 41460
Census County Division (CCD)[2]		Jemez CCD 91650
Consolidated City		MILFORD 47500
Incorporated Place[3]		Davis 18100
Census Designated Place (CDP)[2]		Cochiti 16560

DESCRIPTION	SYMBOL	DESCRIPTION	SYMBOL
Interstate	5	Water Body	Pleasant Lake
U.S. Highway	2	Swamp or Marsh	Okefenokee Swamp
State Highway	4	Glacier	Bering Glacier
Other Road	Marsh Ln	Airport, Airfield, or Helicopter Landing Pad	Dönärd Airfield
Cul-de-sac		College or University	Coll/Univ
Circle		Military	Fort Belvoir
Geographic Offset or Corridor		Prison or Juvenile Detention Center	P/JDC
4WD Trail, Stairway, Alley, Walkway, or Ferry		Cemetery	Powell Cmtry
Railroad	Southern RR	Golf Course	Pinehurst GlfCrs
Pipeline or Power Line		National Park or Forest	Yosemite NP
Ridge or Fence		Other Park	St Francis Park
Property Line or Nonvisible Boundary		Outside Subject Area	
Perennial Stream	Tumbling Cr	Inset Area	A1
Intermittent Stream	Piney Cr		
Mountain Peak or Hill	Mt. Baker		

Where state, county, and/or MCD/CCD boundaries coincide, the map shows the boundary symbol for only the highest-ranking of these boundaries. Where American Indian reservation and American Indian tribal subdivision boundaries coincide, the map shows only the American Indian reservation boundaries.

Entity names are followed by either their FIPS code or census code; parentheses indicate a census code.

1 'MCD*' indicates a false MCD. These are for Census Bureau use only.

2 The CCD and CDP boundaries represent statistical entities only and are not updated through the BAS.

3 Incorporated place name color corresponds to the incorporated place fill color.

Due to space limitations, some road names, along with other feature and geography names on the map, may not be shown.

The Census Bureau stores primary and alternate road names, but only primary road names are used to label the roads on these maps.

Key to Adjacent Sheets

	21	22
	25	26
	29	30

Sheet Location within Entity

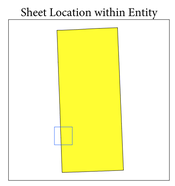

Sheet 25 of 36 PARENT sheets
Total Sheets: 42 (Index 1; Parent 36; Inset 5)

NAME: Goshen County (015)
ENTITY TYPE: County or statistically equivalent entity
ST: Wyoming (56)

INDEX OR PARENT SHEET #: 025
INSET SHEET #: 000000

2020 COUNTY REF MAP (PARENT)

5340256015000000025000000

All legal boundaries and names are as reported through the 2020 Boundary and Annexation Survey (BAS) and Boundary Validation Program (BVP). The boundaries shown on this map are for Census Bureau statistical data collection and tabulation purposes only; their depiction and designation for statistical purposes does not constitute a determination of jurisdictional authority or rights of ownership or entitlement.

Data Source: U.S. Census Bureau's MAF/TIGER database (TAB20), November 2020
Created by Geography Division: December 09, 2020

U.S. DEPARTMENT OF COMMERCE U.S. Census Bureau

Projection: Albers Equal Area Conic
Datum: NAD 83
Spheroid: GRS 80
1st Standard Parallel: 41 39 47
2nd Standard Parallel: 44 20 14
Central Meridian: -107 33 13
Latitude of Projection's Origin: 40 59 41
False Easting: 0
False Northing: 0

0 0.6 1.2 1.8 2.4 3 Kilometers
0 0.4 0.8 1.2 1.6 2 Miles
The plotted map scale is 1:20,000

N W E S

Boundary and Annexation Survey (BAS) ID: 25601500000
BAS Submission Deadline: March 1, 2021

PDF versions of the BAS maps are available at:
www.census.gov/programs-surveys/bas/geographies.html

For more information, or to request additional maps, please email geo.bas@census.gov, call 1-800-972-5651, or visit www.census.gov/programs-surveys/bas.html.

GOVERNMENTAL UNIT REFERENCE MAP (2020): Goshen County, WY

LEGEND

SYMBOL DESCRIPTION	SYMBOL	LABEL STYLE
Federal American Indian Reservation		L'ANSE RESERVATION (TA 1880)
Off-Reservation Trust Land		T1880
American Indian Tribal Subdivision		SHONTO (620)
Alaska Native Regional Corporation (ANRC)		*NANA ANRC 52120*
State (or statistically equivalent entity)		NEW YORK 36
County (or statistically equivalent entity)		ERIE 029
Minor Civil Division (MCD)[1]		Lee town 41460
Census County Division (CCD)[2]		*Jemez CCD 91650*
Consolidated City		MILFORD 47500
Incorporated Place[3]		Davis 18100
Census Designated Place (CDP)[2]		*Cochiti 16560*

DESCRIPTION	SYMBOL	DESCRIPTION	SYMBOL
Interstate	5	Water Body	*Pleasant Lake*
U.S. Highway	2	Swamp or Marsh	*Okefenokee Swamp*
State Highway	4	Glacier	*Bering Glacier*
Other Road	Marsh Ln	Airport, Airfield, or Helicopter Landing Pad	Donald Airport
Cul-de-sac		College or University	Coll/Univ
Circle		Military	Fort Belvoir
Geographic Offset or Corridor		Prison or Juvenile Detention Center	P/JDC
4WD Trail, Stairway, Alley, Walkway, or Ferry		Cemetery	Powell Cmtry
Railroad	Southern RR	Golf Course	Pinehurst GlfCrs
Pipeline or Power Line		National Park or Forest	Yosemite NP
Ridge or Fence		Other Park	St Francis Park
Property Line or Nonvisible Boundary		Outside Subject Area	
Perennial Stream	*Tumbling Cr*	Inset Area	A1
Intermittent Stream	*Piney Cr*		
Mountain Peak or Hill	*Mt. Baker*		

Where state, county, and/or MCD/CCD boundaries coincide, the map shows the boundary symbol for only the highest-ranking of these boundaries. Where American Indian reservation and American Indian tribal subdivision boundaries coincide, the map shows only the American Indian reservation boundaries.

Entity names are followed by either their FIPS code or census code; parentheses indicate a census code.

1 'MCD*' indicates a false MCD. These are for Census Bureau use only.

2 The CCD and CDP boundaries represent statistical entities only and are not updated through the BAS.

3 Incorporated place name color corresponds to the incorporated place fill color.

Due to space limitations, some road names, along with other feature and geography names on the map, may not be shown.

The Census Bureau stores primary and alternate road names, but only primary road names are used to label the roads on these maps.

Key to Adjacent Sheets

21	22	23
25	26	27
29	30	31

Sheet Location within Entity

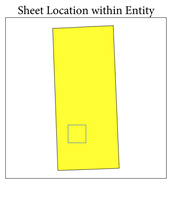

Sheet 26 of 36 PARENT sheets
Total Sheets: 42 (Index 1; Parent 36; Inset 5)

NAME: Goshen County (015)
ENTITY TYPE: County or statistically equivalent entity
ST: Wyoming (56)

INDEX OR PARENT SHEET #: 026
INSET SHEET #: 000000

2020 COUNTY REF MAP (PARENT)

5340256015000000026000000

All legal boundaries and names are as reported through the 2020 Boundary and Annexation Survey (BAS) and Boundary Validation Program (BVP). The boundaries shown on this map are for Census Bureau statistical data collection and tabulation purposes only; their depiction and designation for statistical purposes does not constitute a determination of jurisdictional authority or rights of ownership or entitlement.

Data Source: U.S. Census Bureau's MAF/TIGER database (TAB20), November 2020
Created by Geography Division: December 09, 2020

U.S. DEPARTMENT OF COMMERCE U.S. Census Bureau

Projection: Albers Equal Area Conic
Datum: NAD 83
Spheroid: GRS 80
1st Standard Parallel: 41 39 47
2nd Standard Parallel: 44 20 14
Central Meridian: -107 33 13
Latitude of Projection's Origin: 40 59 41
False Easting: 0
False Northing: 0

0 0.6 1.2 1.8 2.4 3 Kilometers
0 0.4 0.8 1.2 1.6 2 Miles
The plotted map scale is 1:20,000

N W E S

Boundary and Annexation Survey (BAS) ID: 25601500000
BAS Submission Deadline: March 1, 2021

PDF versions of the BAS maps are available at:
www.census.gov/programs-surveys/bas/geographies.html

For more information, or to request additional maps, please email geo.bas@census.gov, call 1-800-972-5651, or visit www.census.gov/programs-surveys/bas.html.

United States Census Bureau

GOVERNMENTAL UNIT REFERENCE MAP (2020): Goshen County, WY

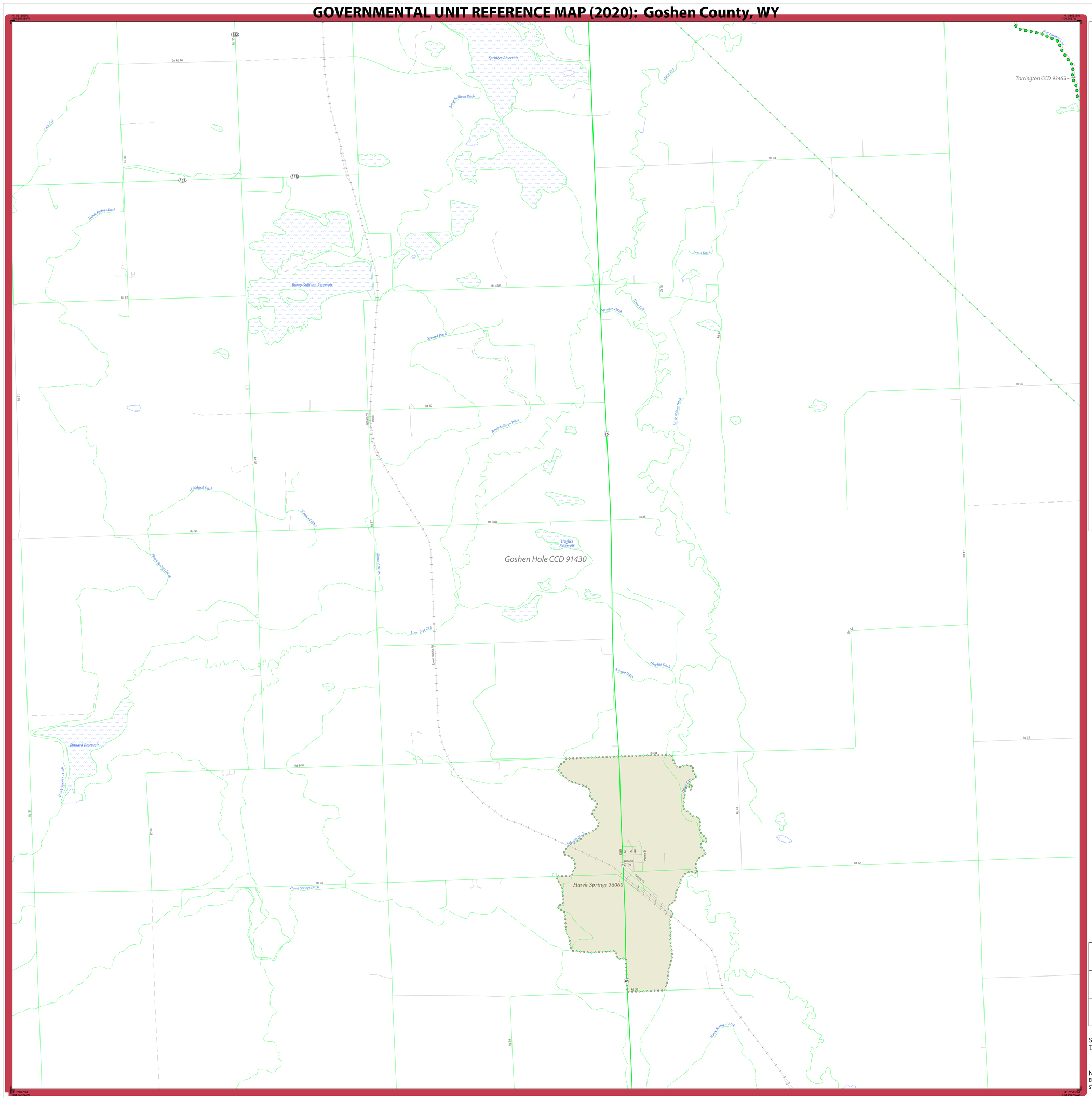

LEGEND

SYMBOL DESCRIPTION	SYMBOL	LABEL STYLE
Federal American Indian Reservation		L'ANSE RESERVATION (TA 1880)
Off-Reservation Trust Land		T1880
American Indian Tribal Subdivision		SHONTO (620)
Alaska Native Regional Corporation (ANRC)		*NANA ANRC 52120*
State (or statistically equivalent entity)		NEW YORK 36
County (or statistically equivalent entity)		ERIE 029
Minor Civil Division (MCD)[1]		Lee town 41460
Census County Division (CCD)[2]		*Jemez CCD 91650*
Consolidated City		MILFORD 47500
Incorporated Place[3]		Davis 18100
Census Designated Place (CDP)[2]		*Cochiti 16560*

DESCRIPTION	SYMBOL	DESCRIPTION	SYMBOL
Interstate	I	Water Body	Pleasant Lake
U.S. Highway	2	Swamp or Marsh	Okefenokee Swamp
State Highway	4	Glacier	Bering Glacier
Other Road	Marsh Ln	Airport, Airfield, or Helicopter Landing Pad	Donald Airport
Cul-de-sac		College or University	Coll/Univ
Circle		Military	Fort Belvoir
Geographic Offset or Corridor		Prison or Juvenile Detention Center	P/JDC
4WD Trail, Stairway, Alley, Walkway, or Ferry		Cemetery	Powell Cmtry
Railroad	Southern RR	Golf Course	Pinehurst GlfCrs
Pipeline or Power Line		National Park or Forest	Yosemite NP
Ridge or Fence		Other Park	St Francis Park
Property Line or Nonvisible Boundary		Outside Subject Area	
Perennial Stream	Tumbling Cr	Inset Area	A1
Intermittent Stream	Piney Cr		
Mountain Peak or Hill	Mt. Baker		

Where state, county, and/or MCD/CCD boundaries coincide, the map shows the boundary symbol for only the highest-ranking of these boundaries. Where American Indian reservation and American Indian tribal subdivision boundaries coincide, the map shows only the American Indian reservation boundaries.

Entity names are followed by either their FIPS code or census code; parentheses indicate a census code.

1 'MCD*' indicates a false MCD. These are for Census Bureau use only.

2 The CCD and CDP boundaries represent statistical entities only and are not updated through the BAS.

3 Incorporated place name color corresponds to the incorporated place fill color.

Due to space limitations, some road names, along with other feature and geography names on the map, may not be shown.

The Census Bureau stores primary and alternate road names, but only primary road names are used to label the roads on these maps.

Key to Adjacent Sheets

22	23	24
26	27	28
30	31	32

Sheet Location within Entity

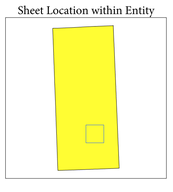

Sheet 27 of 36 PARENT sheets
Total Sheets: 42 (Index 1; Parent 36; Inset 5)

NAME: Goshen County (015)
ENTITY TYPE: County or statistically equivalent entity
ST: Wyoming (56)

INDEX OR PARENT SHEET #: 027
INSET SHEET #: 000000

2020 COUNTY REF MAP (PARENT)

5340256015000000027000000

All legal boundaries and names are as reported through the 2020 Boundary and Annexation Survey (BAS) and Boundary Validation Program (BVP). The boundaries shown on this map are for Census Bureau statistical data collection and tabulation purposes only; their depiction and designation for statistical purposes does not constitute a determination of jurisdictional authority or rights of ownership or entitlement.

Data Source: U.S. Census Bureau's MAF/TIGER database (TAB20), November 2020
Created by Geography Division: December 09, 2020

U.S. DEPARTMENT OF COMMERCE U.S. Census Bureau

Projection: Albers Equal Area Conic
Datum: NAD 83
Spheroid: GRS 80
1st Standard Parallel: 41 39 47
2nd Standard Parallel: 44 20 14
Central Meridian: -107 33 13
Latitude of Projection's Origin: 40 59 41
False Easting: 0
False Northing: 0

0 0.6 1.2 1.8 2.4 3 Kilometers
0 0.4 0.8 1.2 1.6 2 Miles
The plotted map scale is 1:20,000

N W E S

Boundary and Annexation Survey (BAS) ID: 25601500000
BAS Submission Deadline: March 1, 2021

PDF versions of the BAS maps are available at:
www.census.gov/programs-surveys/bas/geographies.html

For more information, or to request additional maps, please email geo.bas@census.gov, call 1-800-972-5651, or visit www.census.gov/programs-surveys/bas.html.

United States Census Bureau

GOVERNMENTAL UNIT REFERENCE MAP (2020): Goshen County, WY

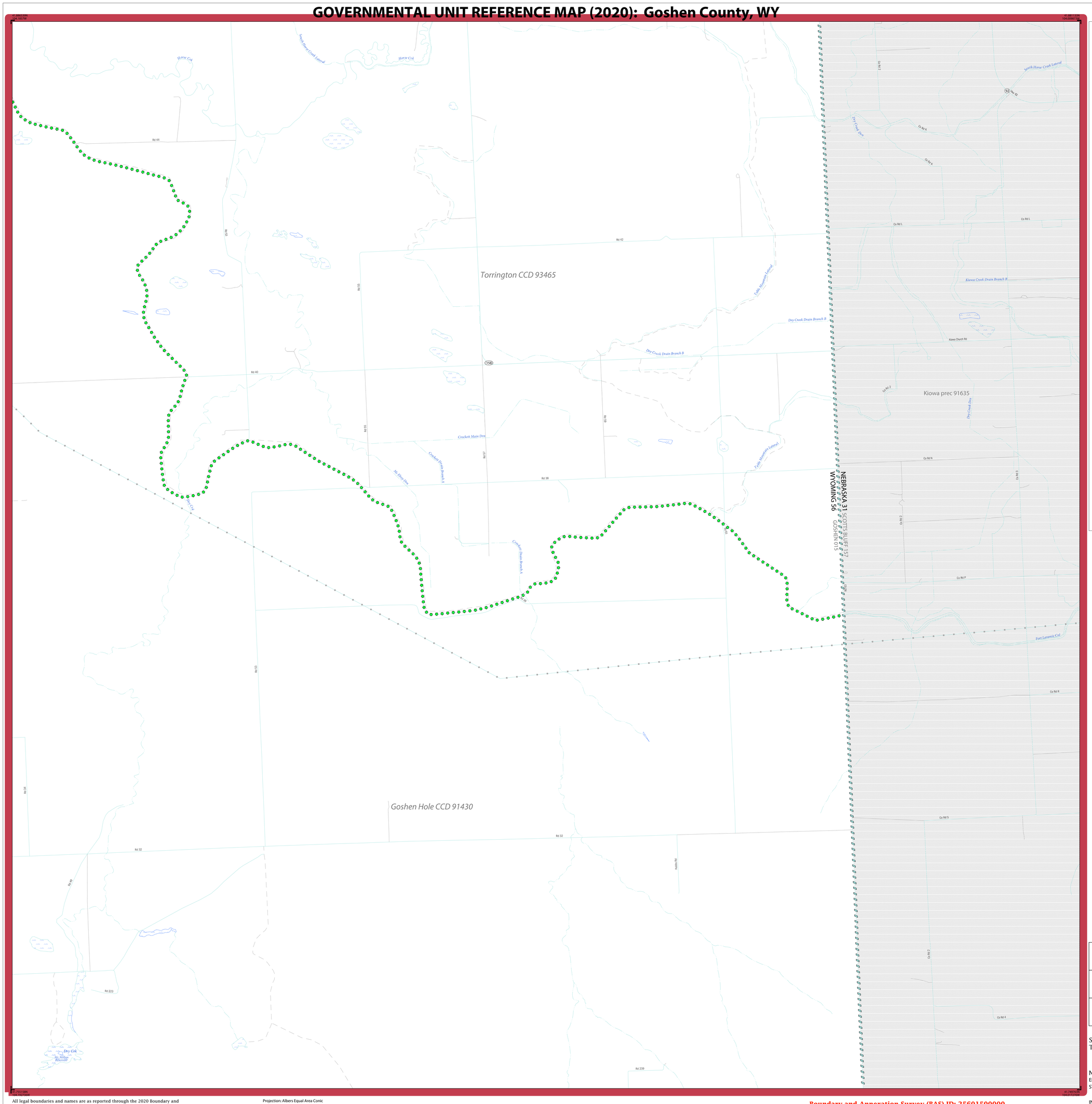

LEGEND

SYMBOL DESCRIPTION	SYMBOL	LABEL STYLE
Federal American Indian Reservation		L'ANSE RESERVATION (TA 1880)
Off-Reservation Trust Land		T1880
American Indian Tribal Subdivision		SHONTO (620)
Alaska Native Regional Corporation (ANRC)		NANA ANRC 52120
State (or statistically equivalent entity)		NEW YORK 36
County (or statistically equivalent entity)		ERIE 029
Minor Civil Division (MCD)[1]		Lee town 41460
Census County Division (CCD)[2]		Jemez CCD 91650
Consolidated City		MILFORD 47500
Incorporated Place[3]		Davis 18100
Census Designated Place (CDP)[2]		Cochiti 16560

DESCRIPTION	SYMBOL	DESCRIPTION	SYMBOL
Interstate	5	Water Body	Pleasant Lake
U.S. Highway	2	Swamp or Marsh	Okefenokee Swamp
State Highway	4	Glacier	Bering Glacier
Other Road	Marsh Ln	Airport, Airfield, or Helicopter Landing Pad	Donald Airport
Cul-de-sac		College or University	Coll/Univ
Circle		Military	Fort Belvoir
Geographic Offset or Corridor		Prison or Juvenile Detention Center	P/JDC
4WD Trail, Stairway, Alley, Walkway, or Ferry		Cemetery	Powell Cmtry
Railroad	Southern RR	Golf Course	Pinehurst GlfCrs
Pipeline or Power Line		National Park or Forest	Yosemite NP
Ridge or Fence		Other Park	St Francis Park
Property Line or Nonvisible Boundary		Outside Subject Area	
Perennial Stream	Tumbling Cr	Inset Area	A1
Intermittent Stream	Piney Cr		
Mountain Peak or Hill	Mt. Baker		

Where state, county, and/or MCD/CCD boundaries coincide, the map shows the boundary symbol for only the highest-ranking of these boundaries. Where American Indian reservation and American Indian tribal subdivision boundaries coincide, the map shows only the American Indian reservation boundaries.

Entity names are followed by either their FIPS code or census code; parentheses indicate a census code.

1 'MCD*' indicates a false MCD. These are for Census Bureau use only.

2 The CCD and CDP boundaries represent statistical entities only and are not updated through the BAS.

3 Incorporated place name color corresponds to the incorporated place fill color.

Due to space limitations, some road names, along with other feature and geography names on the map, may not be shown.

The Census Bureau stores primary and alternate road names, but only primary road names are used to label the roads on these maps.

Key to Adjacent Sheets

23	24	
27	28	
31	32	

Sheet Location within Entity

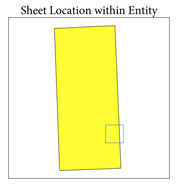

Sheet 28 of 36 PARENT sheets
Total Sheets: 42 (Index 1; Parent 36; Inset 5)

NAME: Goshen County (015)
ENTITY TYPE: County or statistically equivalent entity
ST: Wyoming (56)

INDEX OR PARENT SHEET #: 028
INSET SHEET #: 000000

2020 COUNTY REF MAP (PARENT)

5340256015000002800000

All legal boundaries and names are as reported through the 2020 Boundary and Annexation Survey (BAS) and Boundary Validation Program (BVP). The boundaries shown on this map are for Census Bureau statistical data collection and tabulation purposes only; their depiction and designation for statistical purposes does not constitute a determination of jurisdictional authority or rights of ownership or entitlement.

Data Source: U.S. Census Bureau's MAF/TIGER database (TAB20), November 2020
Created by Geography Division: December 09, 2020

U.S. DEPARTMENT OF COMMERCE U.S. Census Bureau

Projection: Albers Equal Area Conic
Datum: NAD 83
Spheroid: GRS 80
1st Standard Parallel: 41 39 47
2nd Standard Parallel: 44 20 14
Central Meridian: -107 33 13
Latitude of Projection's Origin: 40 59 41
False Easting: 0
False Northing: 0

0 0.6 1.2 1.8 2.4 3 Kilometers
0 0.4 0.8 1.2 1.6 2 Miles
The plotted map scale is 1:20,000

N W E S

Boundary and Annexation Survey (BAS) ID: 25601500000
BAS Submission Deadline: March 1, 2021

PDF versions of the BAS maps are available at:
www.census.gov/programs-surveys/bas/geographies.html

For more information, or to request additional maps, please email geo.bas@census.gov, call 1-800-972-5651, or visit www.census.gov/programs-surveys/bas.html.

United States Census Bureau

GOVERNMENTAL UNIT REFERENCE MAP (2020): Goshen County, WY



LEGEND

SYMBOL DESCRIPTION	SYMBOL	LABEL STYLE
Federal American Indian Reservation		L'ANSE RESERVATION (TA 1880)
Off-Reservation Trust Land		T1880
American Indian Tribal Subdivision		SHONTO (620)
Alaska Native Regional Corporation (ANRC)		*NANA ANRC 52120*
State (or statistically equivalent entity)		NEW YORK 36
County (or statistically equivalent entity)		ERIE 029
Minor Civil Division (MCD)[1]		Lee town 41460
Census County Division (CCD)[2]		*Jemez CCD 91650*
Consolidated City		MILFORD 47500
Incorporated Place[3]		Davis 18100
Census Designated Place (CDP)[2]		*Cochiti 16560*

DESCRIPTION	SYMBOL	DESCRIPTION	SYMBOL
Interstate	5	Water Body	*Pleasant Lake*
U.S. Highway	2	Swamp or Marsh	*Okefenokee Swamp*
State Highway	4	Glacier	*Bering Glacier*
Other Road	Marsh Ln	Airport, Airfield, or Helicopter Landing Pad	Dönärd Airfield
Cul-de-sac		College or University	Coll/Univ
Circle		Military	Fort Belvoir
Geographic Offset or Corridor		Prison or Juvenile Detention Center	P/JDC
4WD Trail, Stairway, Alley, Walkway, or Ferry		Cemetery	Powell Cmtry
Railroad	Southern RR	Golf Course	Pinehurst GlfCrs
Pipeline or Power Line		National Park or Forest	Yosemite NP
Ridge or Fence		Other Park	St Francis Park
Property Line or Nonvisible Boundary		Outside Subject Area	
Perennial Stream	*Tumbling Cr*	Inset Area	A1
Intermittent Stream	*Piney Cr*		
Mountain Peak or Hill	*Mt. Baker*		

Where state, county, and/or MCD/CCD boundaries coincide, the map shows the boundary symbol for only the highest-ranking of these boundaries. Where American Indian reservation and American Indian tribal subdivision boundaries coincide, the map shows only the American Indian reservation boundaries.

Entity names are followed by either their FIPS code or census code; parentheses indicate a census code.

1 'MCD" indicates a false MCD. These are for Census Bureau use only.

2 The CCD and CDP boundaries represent statistical entities only and are not updated through the BAS.

3 Incorporated place name color corresponds to the incorporated place fill color.

Due to space limitations, some road names, along with other feature and geography names on the map, may not be shown.

The Census Bureau stores primary and alternate road names, but only primary road names are used to label the roads on these maps.

Key to Adjacent Sheets

	25	26
	29	30
	33	34

Sheet Location within Entity

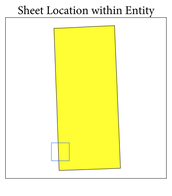

Sheet 29 of 36 PARENT sheets
Total Sheets: 42 (Index 1; Parent 36; Inset 5)

NAME: Goshen County (015)
ENTITY TYPE: County or statistically equivalent entity
ST: Wyoming (56)

INDEX OR PARENT SHEET #: 029
INSET SHEET #: 000000

2020 COUNTY REF MAP (PARENT)

5340256015000000029000000

All legal boundaries and names are as reported through the 2020 Boundary and Annexation Survey (BAS) and Boundary Validation Program (BVP). The boundaries shown on this map are for Census Bureau statistical data collection and tabulation purposes only; their depiction and designation for statistical purposes does not constitute a determination of jurisdictional authority or rights of ownership or entitlement.

Data Source: U.S. Census Bureau's MAF/TIGER database (TAB20), November 2020
Created by Geography Division: December 09, 2020

U.S. DEPARTMENT OF COMMERCE U.S. Census Bureau

Projection: Albers Equal Area Conic
Datum: NAD 83
Spheroid: GRS 80
1st Standard Parallel: 41 39 47
2nd Standard Parallel: 44 20 14
Central Meridian: -107 33 13
Latitude of Projection's Origin: 40 59 41
False Easting: 0
False Northing: 0

0 0.6 1.2 1.8 2.4 3 Kilometers
0 0.4 0.8 1.2 1.6 2 Miles
The plotted map scale is 1:20,000

N W E S

Boundary and Annexation Survey (BAS) ID: 25601500000
BAS Submission Deadline: March 1, 2021

PDF versions of the BAS maps are available at: www.census.gov/programs-surveys/bas/geographies.html

For more information, or to request additional maps, please email geo.bas@census.gov, call 1-800-972-5651, or visit www.census.gov/programs-surveys/bas.html.

United States Census Bureau

GOVERNMENTAL UNIT REFERENCE MAP (2020): Goshen County, WY

41.7651249N
104.5637449W

41.7602769N
104.3082229W



41.6373139N
104.5390029W

41.6288777N
104.3479669W

LEGEND

SYMBOL DESCRIPTION	SYMBOL	LABEL STYLE
Federal American Indian Reservation		L'ANSE RESERVATION (TA 1880)
Off-Reservation Trust Land		T1880
American Indian Tribal Subdivision		SHONTO (620)
Alaska Native Regional Corporation (ANRC)		*NANA ANRC 52120*
State (or statistically equivalent entity)		NEW YORK 36
County (or statistically equivalent entity)		ERIE 029
Minor Civil Division (MCD)[1]		Lee town 41460
Census County Division (CCD)[2]		*Jemez CCD 91650*
Consolidated City		MILFORD 47500
Incorporated Place[3]		Davis 18100
Census Designated Place (CDP)[2]		*Cochiti 16560*

DESCRIPTION	SYMBOL	DESCRIPTION	SYMBOL
Interstate	5	Water Body	*Pleasant Lake*
U.S. Highway	2	Swamp or Marsh	*Okefenokee Swamp*
State Highway	4	Glacier	*Bering Glacier*
Other Road	Marsh Ln	Airport, Airfield, or Helicopter Landing Pad	Donald Airport
Cul-de-sac		College or University	Coll/Univ
Circle		Military	Fort Belvoir
Geographic Offset or Corridor		Prison or Juvenile Detention Center	P/JDC
4WD Trail, Stairway, Alley, Walkway, or Ferry		Cemetery	Powell Cmtry
Railroad	Southern RR	Golf Course	Pinehurst GlfCrs
Pipeline or Power Line		National Park or Forest	Yosemite NP
Ridge or Fence		Other Park	St Francis Park
Property Line or Nonvisible Boundary		Outside Subject Area	
Perennial Stream	*Tumbling Cr*	Inset Area	A1
Intermittent Stream	*Piney Cr*		
Mountain Peak or Hill	*Mt. Baker*		

Where state, county, and/or MCD/CCD boundaries coincide, the map shows the boundary symbol for only the highest-ranking of these boundaries. Where American Indian reservation and American Indian tribal subdivision boundaries coincide, the map shows only the American Indian reservation boundaries.

Entity names are followed by either their FIPS code or census code; parentheses indicate a census code.

1 'MCD*' indicates a false MCD. These are for Census Bureau use only.

2 The CCD and CDP boundaries represent statistical entities only and are not updated through the BAS.

3 Incorporated place name color corresponds to the incorporated place fill color.

Due to space limitations, some road names, along with other feature and geography names on the map, may not be shown.

The Census Bureau stores primary and alternate road names, but only primary road names are used to label the roads on these maps.

Key to Adjacent Sheets

25	26	27
29	30	31
33	34	35

Sheet Location within Entity

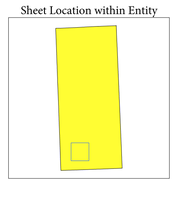

Sheet 30 of 36 PARENT sheets
Total Sheets: 42 (Index 1; Parent 36; Inset 5)

NAME: Goshen County (015)
ENTITY TYPE: County or statistically equivalent entity
ST: Wyoming (56)

INDEX OR PARENT SHEET #: 030
INSET SHEET #: 000000

2020 COUNTY REF MAP (PARENT)

5340256015000000030000000

All legal boundaries and names are as reported through the 2020 Boundary and Annexation Survey (BAS) and Boundary Validation Program (BVP). The boundaries shown on this map are for Census Bureau statistical data collection and tabulation purposes only; their depiction and designation for statistical purposes does not constitute a determination of jurisdictional authority or rights of ownership or entitlement.

Data Source: U.S. Census Bureau's MAF/TIGER database (TAB20), November 2020
Created by Geography Division: December 09, 2020

U.S. DEPARTMENT OF COMMERCE U.S. Census Bureau

Projection: Albers Equal Area Conic
Datum: NAD 83
Spheroid: GRS 80
1st Standard Parallel: 41 39 47
2nd Standard Parallel: 44 20 14
Central Meridian: -107 33 13
Latitude of Projection's Origin: 40 59 41
False Easting: 0
False Northing: 0

0 0.6 1.2 1.8 2.4 3 Kilometers
0 0.4 0.8 1.2 1.6 2 Miles
The plotted map scale is 1:20,000

N W E S

Boundary and Annexation Survey (BAS) ID: 25601500000
BAS Submission Deadline: March 1, 2021

PDF versions of the BAS maps are available at:
www.census.gov/programs-surveys/bas/geographies.html

For more information, or to request additional maps, please email geo.bas@census.gov, call 1-800-972-5651, or visit www.census.gov/programs-surveys/bas.html.

United States Census Bureau

GOVERNMENTAL UNIT REFERENCE MAP (2020): Goshen County, WY

LEGEND

SYMBOL DESCRIPTION	SYMBOL	LABEL STYLE
Federal American Indian Reservation		L'ANSE RESERVATION (TA 1880)
Off-Reservation Trust Land		T1880
American Indian Tribal Subdivision		SHONTO (620)
Alaska Native Regional Corporation (ANRC)		*NANA ANRC 52120*
State (or statistically equivalent entity)		NEW YORK 36
County (or statistically equivalent entity)		ERIE 029
Minor Civil Division (MCD)[1]		Lee town 41460
Census County Division (CCD)[2]		*Jemez CCD 91650*
Consolidated City		MILFORD 47500
Incorporated Place[3]		Davis 18100
Census Designated Place (CDP)[2]		*Cochiti 16560*

DESCRIPTION	SYMBOL	DESCRIPTION	SYMBOL
Interstate	5	Water Body	*Pleasant Lake*
U.S. Highway	2	Swamp or Marsh	*Okefenokee Swamp*
State Highway	4	Glacier	*Bering Glacier*
Other Road	Marsh Ln	Airport, Airfield, or Helicopter Landing Pad	Donald Airport
Cul-de-sac		College or University	Coll/Univ
Circle		Military	Fort Belvoir
Geographic Offset or Corridor		Prison or Juvenile Detention Center	PJDC
4WD Trail, Stairway, Alley, Walkway, or Ferry		Cemetery	Powell Cmtry
Railroad	Southern RR	Golf Course	Pinehurst GlfCrs
Pipeline or Power Line		National Park or Forest	Yosemite NP
Ridge or Fence		Other Park	St Francis Park
Property Line or Nonvisible Boundary		Outside Subject Area	
Perennial Stream	*Tumbling Cr*	Inset Area	A1
Intermittent Stream	*Piney Cr*		
Mountain Peak or Hill	*Mt. Baker*		

Where state, county, and/or MCD/CCD boundaries coincide, the map shows the boundary symbol for only the highest-ranking of these boundaries. Where American Indian reservation and American Indian tribal subdivision boundaries coincide, the map shows only the American Indian reservation boundaries.

Entity names are followed by either their FIPS code or census code; parentheses indicate a census code.

1 'MCD*' indicates a false MCD. These are for Census Bureau use only.

2 The CCD and CDP boundaries represent statistical entities only and are not updated through the BAS.

3 Incorporated place name color corresponds to the incorporated place fill color.

Due to space limitations, some road names, along with other feature and geography names on the map, may not be shown.

The Census Bureau stores primary and alternate road names, but only primary road names are used to label the roads on these maps.

Key to Adjacent Sheets

26	27	28
30	31	32
34	35	36

Sheet Location within Entity

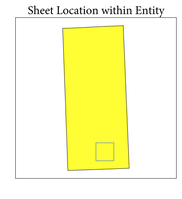

Sheet 31 of 36 PARENT sheets
Total Sheets: 42 (Index 1; Parent 36; Inset 5)

NAME: Goshen County (015)
ENTITY TYPE: County or statistically equivalent entity
ST: Wyoming (56)

INDEX OR PARENT SHEET #: 031
INSET SHEET #: 000000

2020 COUNTY REF MAP (PARENT)

5340256015000000031000000

All legal boundaries and names are as reported through the 2020 Boundary and Annexation Survey (BAS) and Boundary Validation Program (BVP). The boundaries shown on this map are for Census Bureau statistical data collection and tabulation purposes only; their depiction and designation for statistical purposes does not constitute a determination of jurisdictional authority or rights of ownership or entitlement.

Data Source: U.S. Census Bureau's MAF/TIGER database (TAB20), November 2020
Created by Geography Division: December 09, 2020

U.S. DEPARTMENT OF COMMERCE U.S. Census Bureau

Projection: Albers Equal Area Conic
Datum: NAD 83
Spheroid: GRS 80
1st Standard Parallel: 41 39 47
2nd Standard Parallel: 44 20 14
Central Meridian: -107 33 13
Latitude of Projection's Origin: 40 59 41
False Easting: 0
False Northing: 0

0 0.6 1.2 1.8 2.4 3 Kilometers
0 0.4 0.8 1.2 1.6 2 Miles
The plotted map scale is 1:20,000

N W E S

Boundary and Annexation Survey (BAS) ID: 25601500000
BAS Submission Deadline: March 1, 2021

PDF versions of the BAS maps are available at:
www.census.gov/programs-surveys/bas/geographies.html

For more information, or to request additional maps, please email geo.bas@census.gov, call 1-800-972-5651, or visit www.census.gov/programs-surveys/bas.html.

United States Census Bureau

GOVERNMENTAL UNIT REFERENCE MAP (2020): Goshen County, WY

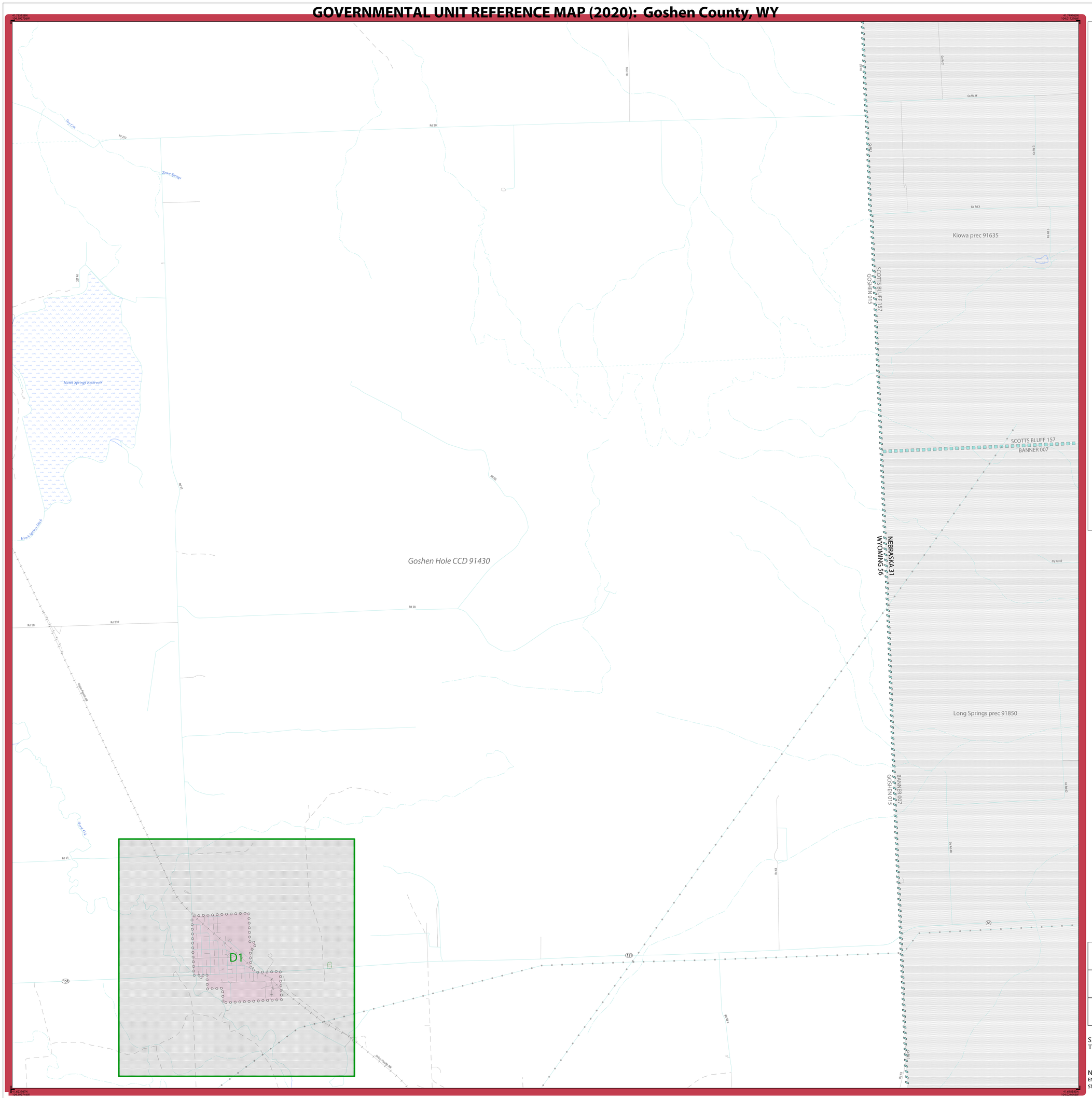

LEGEND

SYMBOL DESCRIPTION	SYMBOL	LABEL STYLE
Federal American Indian Reservation		L'ANSE RESERVATION (TA 1880)
Off-Reservation Trust Land		T1880
American Indian Tribal Subdivision		SHONTO (620)
Alaska Native Regional Corporation (ANRC)		*NANA ANRC 52120*
State (or statistically equivalent entity)		NEW YORK 36
County (or statistically equivalent entity)		ERIE 029
Minor Civil Division (MCD)[1]		Lee town 41460
Census County Division (CCD)[2]		*Jemez CCD 91650*
Consolidated City		MILFORD 47500
Incorporated Place[3]		Davis 18100
Census Designated Place (CDP)[2]		*Cochiti 16560*

DESCRIPTION	SYMBOL	DESCRIPTION	SYMBOL
Interstate	5	Water Body	*Pleasant Lake*
U.S. Highway	2	Swamp or Marsh	*Okefenokee Swamp*
State Highway	4	Glacier	*Bering Glacier*
Other Road	Marsh Ln	Airport, Airfield, or Helicopter Landing Pad	Donald Airport
Cul-de-sac		College or University	Coll/Univ
Circle		Military	Fort Belvoir
Geographic Offset or Corridor		Prison or Juvenile Detention Center	P/JDC
4WD Trail, Stairway, Alley, Walkway, or Ferry		Cemetery	Powell Cmtry
Railroad	Southern RR	Golf Course	Pinehurst GlfCrs
Pipeline or Power Line		National Park or Forest	Yosemite NP
Ridge or Fence		Other Park	St Francis Park
Property Line or Nonvisible Boundary		Outside Subject Area	
Perennial Stream	*Tumbling Cr*	Inset Area	A1
Intermittent Stream	*Piney Cr*		
Mountain Peak or Hill	*Mt. Baker*		

Where state, county, and/or MCD/CCD boundaries coincide, the map shows the boundary symbol for only the highest-ranking of these boundaries. Where American Indian reservation and American Indian tribal subdivision boundaries coincide, the map shows only the American Indian reservation boundaries.

Entity names are followed by either their FIPS code or census code; parentheses indicate a census code.

1 'MCD*' indicates a false MCD. These are for Census Bureau use only.

2 The CCD and CDP boundaries represent statistical entities only and are not updated through the BAS.

3 Incorporated place name color corresponds to the incorporated place fill color.

Due to space limitations, some road names, along with other feature and geography names on the map, may not be shown.

The Census Bureau stores primary and alternate road names, but only primary road names are used to label the roads on these maps.

Key to Adjacent Sheets

27	28	
31	32	
35	36	

Sheet Location within Entity

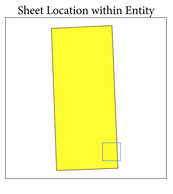

Sheet 32 of 36 PARENT sheets
Total Sheets: 42 (Index 1; Parent 36; Inset 5)

NAME: Goshen County (015)
ENTITY TYPE: County or statistically equivalent entity
ST: Wyoming (56)

INDEX OR PARENT SHEET #: 032
INSET SHEET #: 000000

2020 COUNTY REF MAP (PARENT)

5340256015000003200000

All legal boundaries and names are as reported through the 2020 Boundary and Annexation Survey (BAS) and Boundary Validation Program (BVP). The boundaries shown on this map are for Census Bureau statistical data collection and tabulation purposes only; their depiction and designation for statistical purposes does not constitute a determination of jurisdictional authority or rights of ownership or entitlement.

Data Source: U.S. Census Bureau's MAF/TIGER database (TAB20), November 2020
Created by Geography Division: December 09, 2020

U.S. DEPARTMENT OF COMMERCE U.S. Census Bureau

Projection: Albers Equal Area Conic
Datum: NAD 83
Spheroid: GRS 80
1st Standard Parallel: 41 39 47
2nd Standard Parallel: 44 20 14
Central Meridian: -107 33 13
Latitude of Projection's Origin: 40 59 41
False Easting: 0
False Northing: 0

0 0.6 1.2 1.8 2.4 3 Kilometers
0 0.4 0.8 1.2 1.6 2 Miles
The plotted map scale is 1:20,000

N W E S

Boundary and Annexation Survey (BAS) ID: 25601500000
BAS Submission Deadline: March 1, 2021

PDF versions of the BAS maps are available at:
www.census.gov/programs-surveys/bas/geographies.html

For more information, or to request additional maps, please email geo.bas@census.gov, call 1-800-972-5651, or visit www.census.gov/programs-surveys/bas.html.

United States Census Bureau

GOVERNMENTAL UNIT REFERENCE MAP (2020): Goshen County, WY

LEGEND

SYMBOL DESCRIPTION	SYMBOL	LABEL STYLE
Federal American Indian Reservation		L'ANSE RESERVATION (TA 1880)
Off-Reservation Trust Land		T1880
American Indian Tribal Subdivision		SHONTO (620)
Alaska Native Regional Corporation (ANRC)		*NANA ANRC 52120*
State (or statistically equivalent entity)		NEW YORK 36
County (or statistically equivalent entity)		ERIE 029
Minor Civil Division (MCD)[1]		Lee town 41460
Census County Division (CCD)[2]		*Jemez CCD 91650*
Consolidated City		MILFORD 47500
Incorporated Place[3]		Davis 18100
Census Designated Place (CDP)[2]		*Cochiti 16560*

DESCRIPTION	SYMBOL
Interstate	5
U.S. Highway	2
State Highway	4
Other Road	Marsh Ln
Cul-de-sac	
Circle	
Geographic Offset or Corridor	
4WD Trail, Stairway, Alley, Walkway, or Ferry	
Railroad	Southern RR
Pipeline or Power Line	
Ridge or Fence	
Property Line or Nonvisible Boundary	
Perennial Stream	Tumbling Cr
Intermittent Stream	Piney Cr
Mountain Peak or Hill	Mt. Baker

DESCRIPTION	SYMBOL
Water Body	Pleasant Lake
Swamp or Marsh	Okefenokee Swamp
Glacier	Bering Glacier
Airport, Airfield, or Helicopter Landing Pad	Donald Airfield
College or University	Coll/Univ
Military	Fort Belvoir
Prison or Juvenile Detention Center	P/JDC
Cemetery	Powell Cmtry
Golf Course	Pinehurst GlfCrs
National Park or Forest	Yosemite NP
Other Park	St Francis Park
Outside Subject Area	
Inset Area	A1

Where state, county, and/or MCD/CCD boundaries coincide, the map shows the boundary symbol for only the highest-ranking of these boundaries. Where American Indian reservation and American Indian tribal subdivision boundaries coincide, the map shows only the American Indian reservation boundaries.

Entity names are followed by either their FIPS code or census code; parentheses indicate a census code.

1 'MCD*' indicates a false MCD. These are for Census Bureau use only.

2 The CCD and CDP boundaries represent statistical entities only and are not updated through the BAS.

3 Incorporated place name color corresponds to the incorporated place fill color.

Due to space limitations, some road names, along with other feature and geography names on the map, may not be shown.

The Census Bureau stores primary and alternate road names, but only primary road names are used to label the roads on these maps.

Key to Adjacent Sheets

	29	30
	33	34

Sheet Location within Entity

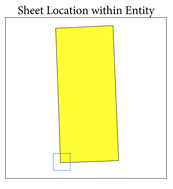

Sheet 33 of 36 PARENT sheets
Total Sheets: 42 (Index 1; Parent 36; Inset 5)

NAME: Goshen County (015)
ENTITY TYPE: County or statistically equivalent entity
ST: Wyoming (56)

INDEX OR PARENT SHEET #: 033
INSET SHEET #: 000000

2020 COUNTY REF MAP (PARENT)

5340256015000000033000000

All legal boundaries and names are as reported through the 2020 Boundary and Annexation Survey (BAS) and Boundary Validation Program (BVP). The boundaries shown on this map are for Census Bureau statistical data collection and tabulation purposes only; their depiction and designation for statistical purposes does not constitute a determination of jurisdictional authority or rights of ownership or entitlement.

Data Source: U.S. Census Bureau's MAF/TIGER database (TAB20), November 2020
Created by Geography Division: December 09, 2020

U.S. DEPARTMENT OF COMMERCE U.S. Census Bureau

Projection: Albers Equal Area Conic
Datum: NAD 83
Spheroid: GRS 80
1st Standard Parallel: 41 39 47
2nd Standard Parallel: 44 20 14
Central Meridian: -107 33 13
Latitude of Projection's Origin: 40 59 41
False Easting: 0
False Northing: 0

0 0.6 1.2 1.8 2.4 3 Kilometers
0 0.4 0.8 1.2 1.6 2 Miles
The plotted map scale is 1:20,000

N W E S

Boundary and Annexation Survey (BAS) ID: 25601500000
BAS Submission Deadline: March 1, 2021

PDF versions of the BAS maps are available at:
www.census.gov/programs-surveys/bas/geographies.html

For more information, or to request additional maps, please email geo.bas@census.gov, call 1-800-972-5651, or visit www.census.gov/programs-surveys/bas.html.

GOVERNMENTAL UNIT REFERENCE MAP (2020): Goshen County, WY



LEGEND

SYMBOL DESCRIPTION	SYMBOL	LABEL STYLE
Federal American Indian Reservation		L'ANSE RESERVATION (TA 1880)
Off-Reservation Trust Land		T1880
American Indian Tribal Subdivision		SHONTO (620)
Alaska Native Regional Corporation (ANRC)		*NANA ANRC 52120*
State (or statistically equivalent entity)		NEW YORK 36
County (or statistically equivalent entity)		ERIE 029
Minor Civil Division (MCD)[1]		Lee town 41460
Census County Division (CCD)[2]		*Jemez CCD 91650*
Consolidated City		MILFORD 47500
Incorporated Place[3]		Davis 18100
Census Designated Place (CDP)[2]		*Cochiti 16560*

DESCRIPTION	SYMBOL	DESCRIPTION	SYMBOL
Interstate	5	Water Body	*Pleasant Lake*
U.S. Highway	2	Swamp or Marsh	*Okefenokee Swamp*
State Highway	4	Glacier	*Bering Glacier*
Other Road	Marsh Ln	Airport, Airfield, or Helicopter Landing Pad	Donald Airport
Cul-de-sac		College or University	Coll/Univ
Circle		Military	Fort Belvoir
Geographic Offset or Corridor		Prison or Juvenile Detention Center	P/JDC
4WD Trail, Stairway, Alley, Walkway, or Ferry		Cemetery	Powell Cmtry
Railroad	Southern RR	Golf Course	Pinehurst GlfCrs
Pipeline or Power Line		National Park or Forest	Yosemite NP
Ridge or Fence		Other Park	St Francis Park
Property Line or Nonvisible Boundary		Outside Subject Area	
Perennial Stream	*Tumbling Cr*	Inset Area	A1
Intermittent Stream	*Piney Cr*		
Mountain Peak or Hill	*Mt. Baker*		

Where state, county, and/or MCD/CCD boundaries coincide, the map shows the boundary symbol for only the highest-ranking of these boundaries. Where American Indian reservation and American Indian tribal subdivision boundaries coincide, the map shows only the American Indian reservation boundaries.

Entity names are followed by either their FIPS code or census code; parentheses indicate a census code.

1 'MCD*' indicates a false MCD. These are for Census Bureau use only.

2 The CCD and CDP boundaries represent statistical entities only and are not updated through the BAS.

3 Incorporated place name color corresponds to the incorporated place fill color.

Due to space limitations, some road names, along with other feature and geography names on the map, may not be shown.

The Census Bureau stores primary and alternate road names, but only primary road names are used to label the roads on these maps.

Key to Adjacent Sheets

29	30	31
33	34	35

Sheet Location within Entity

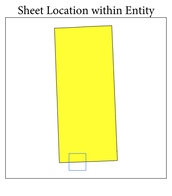

Sheet 34 of 36 PARENT sheets
Total Sheets: 42 (Index 1; Parent 36; Inset 5)

NAME: Goshen County (015)
ENTITY TYPE: County or statistically equivalent entity
ST: Wyoming (56)

INDEX OR PARENT SHEET #: 034
INSET SHEET #: 000000

2020 COUNTY REF MAP (PARENT)

5340256015000000034000000

All legal boundaries and names are as reported through the 2020 Boundary and Annexation Survey (BAS) and Boundary Validation Program (BVP). The boundaries shown on this map are for Census Bureau statistical data collection and tabulation purposes only; their depiction and designation for statistical purposes does not constitute a determination of jurisdictional authority or rights of ownership or entitlement.

Data Source: U.S. Census Bureau's MAF/TIGER database (TAB20), November 2020
Created by Geography Division: December 09, 2020

U.S. DEPARTMENT OF COMMERCE U.S. Census Bureau

Projection: Albers Equal Area Conic
Datum: NAD 83
Spheroid: GRS 80
1st Standard Parallel: 41 39 47
2nd Standard Parallel: 44 20 14
Central Meridian: -107 33 13
Latitude of Projection's Origin: 40 59 41
False Easting: 0
False Northing: 0

0 0.6 1.2 1.8 2.4 3 Kilometers
0 0.4 0.8 1.2 1.6 2 Miles
The plotted map scale is 1:20,000

N W E S

Boundary and Annexation Survey (BAS) ID: 25601500000
BAS Submission Deadline: March 1, 2021

PDF versions of the BAS maps are available at:
www.census.gov/programs-surveys/bas/geographies.html

For more information, or to request additional maps, please email geo.bas@census.gov, call 1-800-972-5651, or visit www.census.gov/programs-surveys/bas.html.

United States Census Bureau

GOVERNMENTAL UNIT REFERENCE MAP (2020): Goshen County, WY

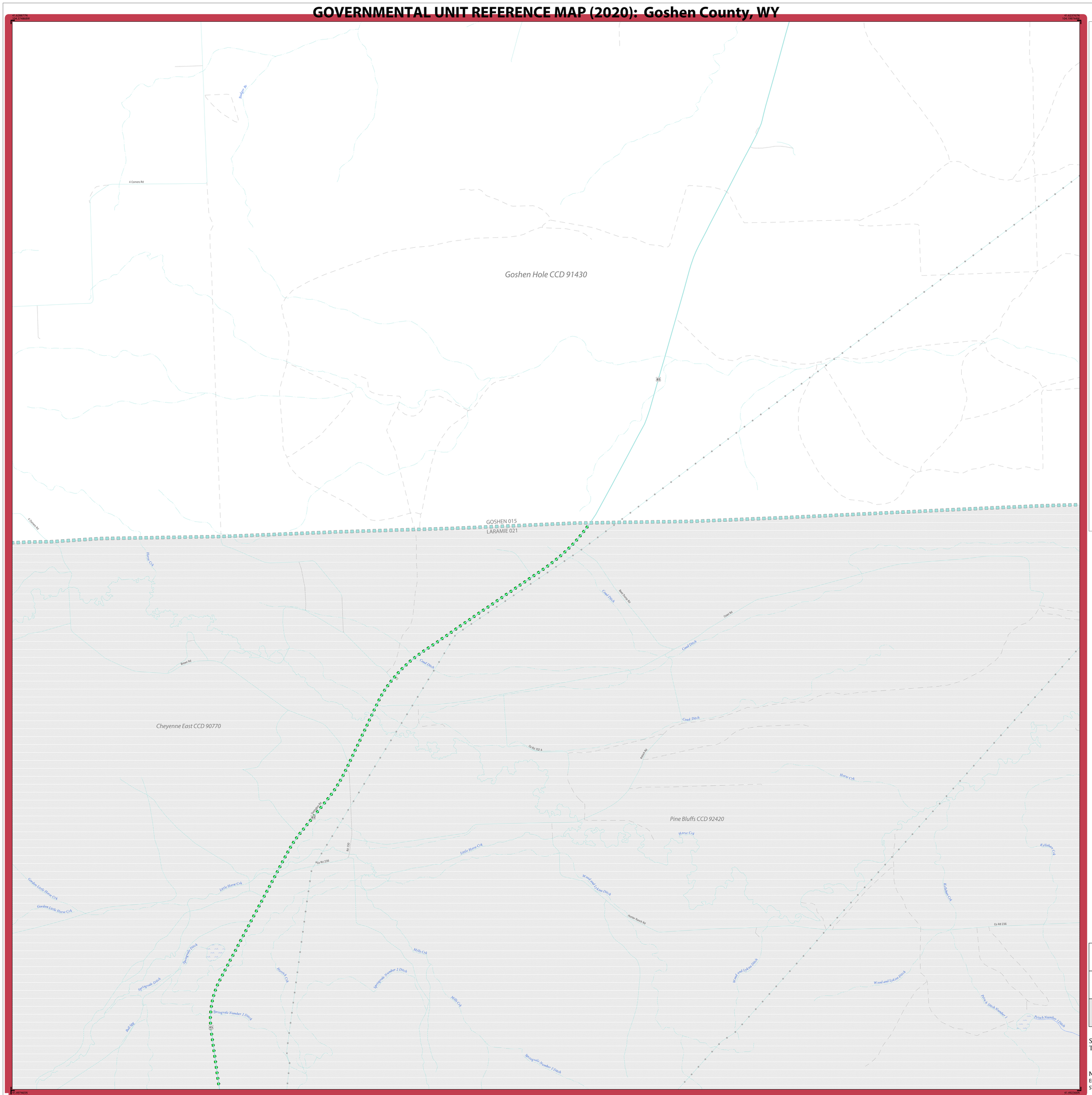

LEGEND

SYMBOL DESCRIPTION	SYMBOL	LABEL STYLE
Federal American Indian Reservation		L'ANSE RESERVATION (TA 1880)
Off-Reservation Trust Land		T1880
American Indian Tribal Subdivision		SHONTO (620)
Alaska Native Regional Corporation (ANRC)		*NANA ANRC 52120*
State (or statistically equivalent entity)		NEW YORK 36
County (or statistically equivalent entity)		ERIE 029
Minor Civil Division (MCD)[1]		Lee town 41460
Census County Division (CCD)[2]		*Jemez CCD 91650*
Consolidated City		MILFORD 47500
Incorporated Place[3]		Davis 18100
Census Designated Place (CDP)[2]		*Cochiti 16560*

DESCRIPTION	SYMBOL	DESCRIPTION	SYMBOL
Interstate	5	Water Body	*Pleasant Lake*
U.S. Highway	2	Swamp or Marsh	*Okefenokee Swamp*
State Highway	4	Glacier	*Bering Glacier*
Other Road	Marsh Ln	Airport, Airfield, or Helicopter Landing Pad	Dönärd Airfield
Cul-de-sac		College or University	Coll/Univ
Circle		Military	Fort Belvoir
Geographic Offset or Corridor		Prison or Juvenile Detention Center	P/JDC
4WD Trail, Stairway, Alley, Walkway, or Ferry		Cemetery	Powell Cmtry
Railroad	Southern RR	Golf Course	Pinehurst GlfCrs
Pipeline or Power Line		National Park or Forest	Yosemite NP
Ridge or Fence		Other Park	St Francis Park
Property Line or Nonvisible Boundary		Outside Subject Area	
Perennial Stream	*Tumbling Cr*	Inset Area	A1
Intermittent Stream	*Piney Cr*		
Mountain Peak or Hill	*Mt. Baker*		

Where state, county, and/or MCD/CCD boundaries coincide, the map shows the boundary symbol for only the highest-ranking of these boundaries. Where American Indian reservation and American Indian tribal subdivision boundaries coincide, the map shows only the American Indian reservation boundaries.

Entity names are followed by either their FIPS code or census code; parentheses indicate a census code.

1 'MCD" indicates a false MCD. These are for Census Bureau use only.

2 The CCD and CDP boundaries represent statistical entities only and are not updated through the BAS.

3 Incorporated place name color corresponds to the incorporated place fill color.

Due to space limitations, some road names, along with other feature and geography names on the map, may not be shown.

The Census Bureau stores primary and alternate road names, but only primary road names are used to label the roads on these maps.

Key to Adjacent Sheets

30	31	32
34	35	36

Sheet Location within Entity

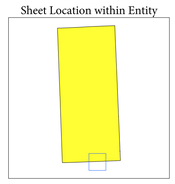

Sheet 35 of 36 PARENT sheets
Total Sheets: 42 (Index 1; Parent 36; Inset 5)

NAME: Goshen County (015)
ENTITY TYPE: County or statistically equivalent entity
ST: Wyoming (56)

INDEX OR PARENT SHEET #: 035
INSET SHEET #: 000000

2020 COUNTY REF MAP (PARENT)

5340256015000003500000

All legal boundaries and names are as reported through the 2020 Boundary and Annexation Survey (BAS) and Boundary Validation Program (BVP). The boundaries shown on this map are for Census Bureau statistical data collection and tabulation purposes only; their depiction and designation for statistical purposes does not constitute a determination of jurisdictional authority or rights of ownership or entitlement.

Data Source: U.S. Census Bureau's MAF/TIGER database (TAB20), November 2020
Created by Geography Division: December 09, 2020

U.S. DEPARTMENT OF COMMERCE U.S. Census Bureau

Projection: Albers Equal Area Conic
Datum: NAD 83
Spheroid: GRS 80
1st Standard Parallel: 41 39 47
2nd Standard Parallel: 44 20 14
Central Meridian: -107 33 13
Latitude of Projection's Origin: 40 59 41
False Easting: 0
False Northing: 0

0 0.6 1.2 1.8 2.4 3 Kilometers
0 0.4 0.8 1.2 1.6 2 Miles
The plotted map scale is 1:20,000

N W E S

Boundary and Annexation Survey (BAS) ID: 25601500000
BAS Submission Deadline: March 1, 2021

PDF versions of the BAS maps are available at:
www.census.gov/programs-surveys/bas/geographies.html

For more information, or to request additional maps, please email geo.bas@census.gov, call 1-800-972-5651, or visit www.census.gov/programs-surveys/bas.html.

United States Census Bureau

GOVERNMENTAL UNIT REFERENCE MAP (2020): Goshen County, WY

Goshen Hole CCD 91430
Long Springs prec 91850
Pine Bluffs CCD 92420
BANNER 007
GOSHEN 015
GOSHEN 015
LARAMIE 021
NEBRASKA 31
WYOMING 56
BANNER 007
LARAMIE 021
Horse Crk
Sheeting Water Crk
Co Rd 236
Co Rd 18
Co Rd 1
Co Rd 18
Co Rd 18
Co Rd 203
Pension Rd
Alcova to Cottage Rd
Rd 204
Rd 63
Rd 63 A
Rd 204 A
Rd 204 B
Rd 204 C
Rd 204 D
Rd 204 E
Rd 204 F
Rd 204 G
Rd 204 H
Rd 204 I
Rd 204 J
Rd 204 K
Rd 204 L
Rd 204 M
Rd 204 N
Rd 204 O
Rd 204 P
Rd 204 Q
Rd 204 R
Rd 204 S
Rd 204 T
Rd 204 U
Rd 204 V
Rd 204 W
Rd 204 X
Rd 204 Y
Rd 204 Z
Rd 204 AA
Rd 204 AB
Rd 204 AC
Rd 204 AD
Rd 204 AE
Rd 204 AF
Rd 204 AG
Rd 204 AH
Rd 204 AI
Rd 204 AJ
Rd 204 AK
Rd 204 AL
Rd 204 AM
Rd 204 AN
Rd 204 AO
Rd 204 AP
Rd 204 AQ
Rd 204 AR
Rd 204 AS
Rd 204 AT
Rd 204 AU
Rd 204 AV
Rd 204 AW
Rd 204 AX
Rd 204 AY
Rd 204 AZ
Rd 204 BA
Rd 204 BB
Rd 204 BC
Rd 204 BD
Rd 204 BE
Rd 204 BF
Rd 204 BG
Rd 204 BH
Rd 204 BI
Rd 204 BJ
Rd 204 BK
Rd 204 BL
Rd 204 BM
Rd 204 BN
Rd 204 BO
Rd 204 BP
Rd 204 BQ
Rd 204 BR
Rd 204 BS
Rd 204 BT
Rd 204 BU
Rd 204 BV
Rd 204 BW
Rd 204 BX
Rd 204 BY
Rd 204 BZ
Rd 204 CA
Rd 204 CB
Rd 204 CC
Rd 204 CD
Rd 204 CE
Rd 204 CF
Rd 204 CG
Rd 204 CH
Rd 204 CI
Rd 204 CJ
Rd 204 CK
Rd 204 CL
Rd 204 CM
Rd 204 CN
Rd 204 CO
Rd 204 CP
Rd 204 CQ
Rd 204 CR
Rd 204 CS
Rd 204 CT
Rd 204 CU
Rd 204 CV
Rd 204 CW
Rd 204 CX
Rd 204 CY
Rd 204 CZ
Rd 204 DA
Rd 204 DB
Rd 204 DC
Rd 204 DD
Rd 204 DE
Rd 204 DF
Rd 204 DG
Rd 204 DH
Rd 204 DI
Rd 204 DJ
Rd 204 DK
Rd 204 DL
Rd 204 DM
Rd 204 DN
Rd 204 DO
Rd 204 DP
Rd 204 DQ
Rd 204 DR
Rd 204 DS
Rd 204 DT
Rd 204 DU
Rd 204 DV
Rd 204 DW
Rd 204 DX
Rd 204 DY
Rd 204 DZ
Rd 204 EA
Rd 204 EB
Rd 204 EC
Rd 204 ED
Rd 204 EE
Rd 204 EF
Rd 204 EG
Rd 204 EH
Rd 204 EI
Rd 204 EJ
Rd 204 EK
Rd 204 EL
Rd 204 EM
Rd 204 EN
Rd 204 EO
Rd 204 EP
Rd 204 EQ
Rd 204 ER
Rd 204 ES
Rd 204 ET
Rd 204 EU
Rd 204 EV
Rd 204 EW
Rd 204 EX
Rd 204 EY
Rd 204 EZ
Rd 204 FA
Rd 204 FB
Rd 204 FC
Rd 204 FD
Rd 204 FE
Rd 204 FF
Rd 204 FG
Rd 204 FH
Rd 204 FI
Rd 204 FJ
Rd 204 FK
Rd 204 FL
Rd 204 FM
Rd 204 FN
Rd 204 FO
Rd 204 FP
Rd 204 FQ
Rd 204 FR
Rd 204 FS
Rd 204 FT
Rd 204 FU
Rd 204 FV
Rd 204 FW
Rd 204 FX
Rd 204 FY
Rd 204 FZ
Rd 204 GA
Rd 204 GB
Rd 204 GC
Rd 204 GD
Rd 204 GE
Rd 204 GF
Rd 204 GG
Rd 204 GH
Rd 204 GI
Rd 204 GJ
Rd 204 GK
Rd 204 GL
Rd 204 GM
Rd 204 GN
Rd 204 GO
Rd 204 GP
Rd 204 GQ
Rd 204 GR
Rd 204 GS
Rd 204 GT
Rd 204 GU
Rd 204 GV
Rd 204 GW
Rd 204 GX
Rd 204 GY
Rd 204 GZ
Rd 204 HA
Rd 204 HB
Rd 204 HC
Rd 204 HD
Rd 204 HE
Rd 204 HF
Rd 204 HG
Rd 204 HH
Rd 204 HI
Rd 204 HJ
Rd 204 HK
Rd 204 HL
Rd 204 HM
Rd 204 HN
Rd 204 HO
Rd 204 HP
Rd 204 HQ
Rd 204 HR
Rd 204 HS
Rd 204 HT
Rd 204 HU
Rd 204 HV
Rd 204 HW
Rd 204 HX
Rd 204 HY
Rd 204 HZ
Rd 204 IA
Rd 204 IB
Rd 204 IC
Rd 204 ID
Rd 204 IE
Rd 204 IF
Rd 204 IG
Rd 204 IH
Rd 204 II
Rd 204 IJ
Rd 204 IK
Rd 204 IL
Rd 204 IM
Rd 204 IN
Rd 204 IO
Rd 204 IP
Rd 204 IQ
Rd 204 IR
Rd 204 IS
Rd 204 IT
Rd 204 IU
Rd 204 IV
Rd 204 IW
Rd 204 IX
Rd 204 IY
Rd 204 IZ
Rd 204 JA
Rd 204 JB
Rd 204 JC
Rd 204 JD
Rd 204 JE
Rd 204 JF
Rd 204 JG
Rd 204 JH
Rd 204 JI
Rd 204 JJ
Rd 204 JK
Rd 204 JL
Rd 204 JM
Rd 204 JN
Rd 204 JO
Rd 204 JP
Rd 204 JQ
Rd 204 JR
Rd 204 JS
Rd 204 JT
Rd 204 JU
Rd 204 JV
Rd 204 JW
Rd 204 JX
Rd 204 JY
Rd 204 JZ
Rd 204 KA
Rd 204 KB
Rd 204 KC
Rd 204 KD
Rd 204 KE
Rd 204 KF
Rd 204 KG
Rd 204 KH
Rd 204 KI
Rd 204 KJ
Rd 204 KK
Rd 204 KL
Rd 204 KM
Rd 204 KN
Rd 204 KO
Rd 204 KP
Rd 204 KQ
Rd 204 KR
Rd 204 KS
Rd 204 KT
Rd 204 KU
Rd 204 KV
Rd 204 KW
Rd 204 KX
Rd 204 KY
Rd 204 KZ
Rd 204 LA
Rd 204 LB
Rd 204 LC
Rd 204 LD
Rd 204 LE
Rd 204 LF
Rd 204 LG
Rd 204 LH
Rd 204 LI
Rd 204 LJ
Rd 204 LK
Rd 204 LL
Rd 204 LM
Rd 204 LN
Rd 204 LO
Rd 204 LP
Rd 204 LQ
Rd 204 LR
Rd 204 LS
Rd 204 LT
Rd 204 LU
Rd 204 LV
Rd 204 LW
Rd 204 LX
Rd 204 LY
Rd 204 LZ
Rd 204 MA
Rd 204 MB
Rd 204 MC
Rd 204 MD
Rd 204 ME
Rd 204 MF
Rd 204 MG
Rd 204 MH
Rd 204 MI
Rd 204 MJ
Rd 204 MK
Rd 204 ML
Rd 204 MM
Rd 204 MN
Rd 204 MO
Rd 204 MP
Rd 204 MQ
Rd 204 MR
Rd 204 MS
Rd 204 MT
Rd 204 MU
Rd 204 MV
Rd 204 MW
Rd 204 MX
Rd 204 MY
Rd 204 MZ
Rd 204 NA
Rd 204 NB
Rd 204 NC
Rd 204 ND
Rd 204 NE
Rd 204 NF
Rd 204 NG
Rd 204 NH
Rd 204 NI
Rd 204 NJ
Rd 204 NK
Rd 204 NL
Rd 204 NM
Rd 204 NN
Rd 204 NO
Rd 204 NP
Rd 204 NQ
Rd 204 NR
Rd 204 NS
Rd 204 NT
Rd 204 NU
Rd 204 NV
Rd 204 NW
Rd 204 NX
Rd 204 NY
Rd 204 NZ
Rd 204 OA
Rd 204 OB
Rd 204 OC
Rd 204 OD
Rd 204 OE
Rd 204 OF
Rd 204 OG
Rd 204 OH
Rd 204 OI
Rd 204 OJ
Rd 204 OK
Rd 204 OL
Rd 204 OM
Rd 204 ON
Rd 204 OO
Rd 204 OP
Rd 204 OQ
Rd 204 OR
Rd 204 OS
Rd 204 OT
Rd 204 OU
Rd 204 OV
Rd 204 OW
Rd 204 OX
Rd 204 OY
Rd 204 OZ
Rd 204 PA
Rd 204 PB
Rd 204 PC
Rd 204 PD
Rd 204 PE
Rd 204 PF
Rd 204 PG
Rd 204 PH
Rd 204 PI
Rd 204 PJ
Rd 204 PK
Rd 204 PL
Rd 204 PM
Rd 204 PN
Rd 204 PO
Rd 204 PP
Rd 204 PQ
Rd 204 PR
Rd 204 PS
Rd 204 PT
Rd 204 PU
Rd 204 PV
Rd 204 PW
Rd 204 PX
Rd 204 PY
Rd 204 PZ
Rd 204 QA
Rd 204 QB
Rd 204 QC
Rd 204 QD
Rd 204 QE
Rd 204 QF
Rd 204 QG
Rd 204 QH
Rd 204 QI
Rd 204 QJ
Rd 204 QK
Rd 204 QL
Rd 204 QM
Rd 204 QN
Rd 204 QO
Rd 204 QP
Rd 204 QQ
Rd 204 QR
Rd 204 QS
Rd 204 QT
Rd 204 QU
Rd 204 QV
Rd 204 QW
Rd 204 QX
Rd 204 QY
Rd 204 QZ
Rd 204 RA
Rd 204 RB
Rd 204 RC
Rd 204 RD
Rd 204 RE
Rd 204 RF
Rd 204 RG
Rd 204 RH
Rd 204 RI
Rd 204 RJ
Rd 204 RK
Rd 204 RL
Rd 204 RM
Rd 204 RN
Rd 204 RO
Rd 204 RP
Rd 204 RQ
Rd 204 RR
Rd 204 RS
Rd 204 RT
Rd 204 RU
Rd 204 RV
Rd 204 RW
Rd 204 RX
Rd 204 RY
Rd 204 RZ
Rd 204 SA
Rd 204 SB
Rd 204 SC
Rd 204 SD
Rd 204 SE
Rd 204 SF
Rd 204 SG
Rd 204 SH
Rd 204 SI
Rd 204 SJ
Rd 204 SK
Rd 204 SL
Rd 204 SM
Rd 204 SN
Rd 204 SO
Rd 204 SP
Rd 204 SQ
Rd 204 SR
Rd 204 SS
Rd 204 ST
Rd 204 SU
Rd 204 SV
Rd 204 SW
Rd 204 SX
Rd 204 SY
Rd 204 SZ
Rd 204 TA
Rd 204 TB
Rd 204 TC
Rd 204 TD
Rd 204 TE
Rd 204 TF
Rd 204 TG
Rd 204 TH
Rd 204 TI
Rd 204 TJ
Rd 204 TK
Rd 204 TL
Rd 204 TM
Rd 204 TN
Rd 204 TO
Rd 204 TP
Rd 204 TQ
Rd 204 TR
Rd 204 TS
Rd 204 TT
Rd 204 TU
Rd 204 TV
Rd 204 TW
Rd 204 TX
Rd 204 TY
Rd 204 TZ
Rd 204 UA
Rd 204 UB
Rd 204 UC
Rd 204 UD
Rd 204 UE
Rd 204 UF
Rd 204 UG
Rd 204 UH
Rd 204 UI
Rd 204 UJ
Rd 204 UK
Rd 204 UL
Rd 204 UM
Rd 204 UN
Rd 204 UO
Rd 204 UP
Rd 204 UQ
Rd 204 UR
Rd 204 US
Rd 204 UT
Rd 204 UU
Rd 204 UV
Rd 204 UW
Rd 204 UX
Rd 204 UY
Rd 204 UZ
Rd 204 VA
Rd 204 VB
Rd 204 VC
Rd 204 VD
Rd 204 VE
Rd 204 VF
Rd 204 VG
Rd 204 VH
Rd 204 VI
Rd 204 VJ
Rd 204 VK
Rd 204 VL
Rd 204 VM
Rd 204 VN
Rd 204 VO
Rd 204 VP
Rd 204 VQ
Rd 204 VR
Rd 204 VS
Rd 204 VT
Rd 204 VU
Rd 204 VV
Rd 204 VW
Rd 204 VX
Rd 204 VY
Rd 204 VZ
Rd 204 WA
Rd 204 WB
Rd 204 WC
Rd 204 WD
Rd 204 WE
Rd 204 WF
Rd 204 WG
Rd 204 WH
Rd 204 WI
Rd 204 WJ
Rd 204 WK
Rd 204 WL
Rd 204 WM
Rd 204 WN
Rd 204 WO
Rd 204 WP
Rd 204 WQ
Rd 204 WR
Rd 204 WS
Rd 204 WT
Rd 204 WU
Rd 204 WV
Rd 204 WW
Rd 204 WX
Rd 204 WY
Rd 204 WZ
Rd 204 XA
Rd 204 XB
Rd 204 XC
Rd 204 XD
Rd 204 XE
Rd 204 XF
Rd 204 XG
Rd 204 XH
Rd 204 XI
Rd 204 XJ
Rd 204 XK
Rd 204 XL
Rd 204 XM
Rd 204 XN
Rd 204 XO
Rd 204 XP
Rd 204 XQ
Rd 204 XR
Rd 204 XS
Rd 204 XT
Rd 204 XU
Rd 204 XV
Rd 204 XW
Rd 204 XX
Rd 204 XY
Rd 204 XZ
Rd 204 YA
Rd 204 YB
Rd 204 YC
Rd 204 YD
Rd 204 YE
Rd 204 YF
Rd 204 YG
Rd 204 YH
Rd 204 YI
Rd 204 YJ
Rd 204 YK
Rd 204 YL
Rd 204 YM
Rd 204 YN
Rd 204 YO
Rd 204 YP
Rd 204 YQ
Rd 204 YR
Rd 204 YS
Rd 204 YT
Rd 204 YU
Rd 204 YV
Rd 204 YW
Rd 204 YX
Rd 204 YY
Rd 204 YZ
Rd 204 ZA
Rd 204 ZB
Rd 204 ZC
Rd 204 ZD
Rd 204 ZE
Rd 204 ZF
Rd 204 ZG
Rd 204 ZH
Rd 204 ZI
Rd 204 ZJ
Rd 204 ZK
Rd 204 ZL
Rd 204 ZM
Rd 204 ZN
Rd 204 ZO
Rd 204 ZP
Rd 204 ZQ
Rd 204 ZR
Rd 204 ZS
Rd 204 ZT
Rd 204 ZU
Rd 204 ZV
Rd 204 ZW
Rd 204 ZX
Rd 204 ZY
Rd 204 ZZ
Rd 204 AA
Rd 204 AB
Rd 204 AC
Rd 204 AD
Rd 204 AE
Rd 204 AF
Rd 204 AG
Rd 204 AH
Rd 204 AI
Rd 204 AJ
Rd 204 AK
Rd 204 AL
Rd 204 AM
Rd 204 AN
Rd 204 AO
Rd 204 AP
Rd 204 AQ
Rd 204 AR
Rd 204 AS
Rd 204 AT
Rd 204 AU
Rd 204 AV
Rd 204 AW
Rd 204 AX
Rd 204 AY
Rd 204 AZ
Rd 204 BA
Rd 204 BB
Rd 204 BC
Rd 204 BD
Rd 204 BE
Rd 204 BF
Rd 204 BG
Rd 204 BH
Rd 204 BI
Rd 204 BJ
Rd 204 BK
Rd 204 BL
Rd 204 BM
Rd 204 BN
Rd 204 BO
Rd 204 BP
Rd 204 BQ
Rd 204 BR
Rd 204 BS
Rd 204 BT
Rd 204 BU
Rd 204 BV
Rd 204 BW
Rd 204 BX
Rd 204 BY
Rd 204 BZ
Rd 204 CA
Rd 204 CB
Rd 204 CC
Rd 204 CD
Rd 204 CE
Rd 204 CF
Rd 204 CG
Rd 204 CH
Rd 204 CI
Rd 204 CJ
Rd 204 CK
Rd 204 CL
Rd 204 CM
Rd 204 CN
Rd 204 CO
Rd 204 CP
Rd 204 CQ
Rd 204 CR
Rd 204 CS
Rd 204 CT
Rd 204 CU
Rd 204 CV
Rd 204 CW
Rd 204 CX
Rd 204 CY
Rd 204 CZ
Rd 204 DA
Rd 204 DB
Rd 204 DC
Rd 204 DD
Rd 204 DE
Rd 204 DF
Rd 204 DG
Rd 204 DH
Rd 204 DI
Rd 204 DJ
Rd 204 DK
Rd 204 DL
Rd 204 DM
Rd 204 DN
Rd 204 DO
Rd 204 DP
Rd 204 DQ
Rd 204 DR
Rd 204 DS
Rd 204 DT
Rd 204 DU
Rd 204 DV
Rd 204 DW
Rd 204 DX
Rd 204 DY
Rd 204 DZ
Rd 204 EA
Rd 204 EB
Rd 204 EC
Rd 204 ED
Rd 204 EE
Rd 204 EF
Rd 204 EG
Rd 204 EH
Rd 204 EI
Rd 204 EJ
Rd 204 EK
Rd 204 EL
Rd 204 EM
Rd 204 EN
Rd 204 EO
Rd 204 EP
Rd 204 EQ
Rd 204 ER
Rd 204 ES
Rd 204 ET
Rd 204 EU
Rd 204 EV
Rd 204 EW
Rd 204 EX
Rd 204 EY
Rd 204 EZ
Rd 204 FA
Rd 204 FB
Rd 204 FC
Rd 204 FD
Rd 204 FE
Rd 204 FF
Rd 204 FG
Rd 204 FH
Rd 204 FI
Rd 204 FJ
Rd 204 FK
Rd 204 FL
Rd 204 FM
Rd 204 FN
Rd 204 FO
Rd 204 FP
Rd 204 FQ
Rd 204 FR
Rd 204 FS
Rd 204 FT
Rd 204 FU
Rd 204 FV
Rd 204 FW
Rd 204 FX
Rd 204 FY
Rd 204 FZ
Rd 204 GA
Rd 204 GB
Rd 204 GC
Rd 204 GD
Rd 204 GE
Rd 204 GF
Rd 204 GG
Rd 204 GH
Rd 204 GI
Rd 204 GJ
Rd 204 GK
Rd 204 GL
Rd 204 GM
Rd 204 GN
Rd 204 GO
Rd 204 GP
Rd 204 GQ
Rd 204 GR
Rd 204 GS
Rd 204 GT
Rd 204 GU
Rd 204 GV
Rd 204 GW
Rd 204 GX
Rd 204 GY
Rd 204 GZ
Rd 204 HA
Rd 204 HB
Rd 204 HC
Rd 204 HD
Rd 204 HE
Rd 204 HF
Rd 204 HG
Rd 204 HH
Rd 204 HI
Rd 204 HJ
Rd 204 HK
Rd 204 HL
Rd 204 HM
Rd 204 HN
Rd 204 HO
Rd 204 HP
Rd 204 HQ
Rd 204 HR
Rd 204 HS
Rd 204 HT
Rd 204 HU
Rd 204 HV
Rd 204 HW
Rd 204 HX
Rd 204 HY
Rd 204 HZ
Rd 204 IA
Rd 204 IB
Rd 204 IC
Rd 204 ID
Rd 204 IE
Rd 204 IF
Rd 204 IG
Rd 204 IH
Rd 204 II
Rd 204 IJ
Rd 204 IK
Rd 204 IL
Rd 204 IM
Rd 204 IN
Rd 204 IO
Rd 204 IP
Rd 204 IQ
Rd 204 IR
Rd 204 IS
Rd 204 IT
Rd 204 IU
Rd 204 IV
Rd 204 IW
Rd 204 IX
Rd 204 IY
Rd 204 IZ
Rd 204 JA
Rd 204 JB
Rd 204 JC
Rd 204 JD
Rd 204 JE
Rd 204 JF
Rd 204 JG
Rd 204 JH
Rd 204 JI
Rd 204 JJ
Rd 204 JK
Rd 204 JL
Rd 204 JM
Rd 204 JN
Rd 204 JO
Rd 204 JP
Rd 204 JQ
Rd 204 JR
Rd 204 JS
Rd 204 JT
Rd 204 JU
Rd 204 JV
Rd 204 JW
Rd 204 JX
Rd 204 JY
Rd 204 JZ
Rd 204 KA
Rd 204 KB
Rd 204 KC
Rd 204 KD
Rd 204 KE
Rd 204 KF
Rd 204 KG
Rd 204 KH
Rd 204 KI
Rd 204 KJ
Rd 204 KK
Rd 204 KL
Rd 204 KM
Rd 204 KN
Rd 204 KO
Rd 204 KP
Rd 204 KQ
Rd 204 KR
Rd 204 KS
Rd 204 KT
Rd 204 KU
Rd 204 KV
Rd 204 KW
Rd 204 KX
Rd 204 KY
Rd 204 KZ
Rd 204 LA
Rd 204 LB
Rd 204 LC
Rd 204 LD
Rd 204 LE
Rd 204 LF
Rd 204 LG
Rd 204 LH
Rd 204 LI
Rd 204 LJ
Rd 204 LK
Rd 204 LL
Rd 204 LM
Rd 204 LN
Rd 204 LO
Rd 204 LP
Rd 204 LQ
Rd 204 LR
Rd 204 LS
Rd 204 LT
Rd 204 LU
Rd 204 LV
Rd 204 LW
Rd 204 LX
Rd 204 LY
Rd 204 LZ
Rd 204 MA
Rd 204 MB
Rd 204 MC
Rd 204 MD
Rd 204 ME
Rd 204 MF
Rd 204 MG
Rd 204 MH
Rd 204 MI
Rd 204 MJ
Rd 204 MK
Rd 204 ML
Rd 204 MM
Rd 204 MN
Rd 204 MO
Rd 204 MP
Rd 204 MQ
Rd 204 MR
Rd 204 MS
Rd 204 MT
Rd 204 MU
Rd 204 MV
Rd 204 MW
Rd 204 MX
Rd 204 MY
Rd 204 MZ
Rd 204 NA
Rd 204 NB
Rd 204 NC
Rd 204 ND
Rd 204 NE
Rd 204 NF
Rd 204 NG
Rd 204 NH
Rd 204 NI
Rd 204 NJ
Rd 204 NK
Rd 204 NL
Rd 204 NM
Rd 204 NN
Rd 204 NO
Rd 204 NP
Rd 204 NQ
Rd 204 NR
Rd 204 NS
Rd 204 NT
Rd 204 NU
Rd 204 NV
Rd 204 NW
Rd 204 NX
Rd 204 NY
Rd 204 NZ
Rd 204 OA
Rd 204 OB
Rd 204 OC
Rd 204 OD
Rd 204 OE
Rd 204 OF
Rd 204 OG
Rd 204 OH
Rd 204 OI
Rd 204 OJ
Rd 204 OK
Rd 204 OL
Rd 204 OM
Rd 204 ON
Rd 204 OO
Rd 204 OP
Rd 204 OQ
Rd 204 OR
Rd 204 OS
Rd 204 OT
Rd 204 OU
Rd 204 OV
Rd 204 OW
Rd 204 OX
Rd 204 OY
Rd 204 OZ
Rd 204 PA
Rd 204 PB
Rd 204 PC
Rd 204 PD
Rd 204 PE
Rd 204 PF
Rd 204 PG
Rd 204 PH
Rd 204 PI
Rd 204 PJ
Rd 204 PK
Rd 204 PL
Rd 204 PM
Rd 204 PN
Rd 204 PO
Rd 204 PP
Rd 204 PQ
Rd 204 PR
Rd 204 PS
Rd 204 PT
Rd 204 PU
Rd 204 PV
Rd 204 PW
Rd 204 PX
Rd 204 PY
Rd 204 PZ
Rd 204 QA
Rd 204 QB
Rd 204 QC
Rd 204 QD
Rd 204 QE
Rd 204 QF
Rd 204 QG
Rd 204 QH
Rd 204 QI
Rd 204 QJ
Rd 204 QK
Rd 204 QL
Rd 204 QM
Rd 204 QN
Rd 204 QO
Rd 204 QP
Rd 204 QQ
Rd 204 QR
Rd 204 QS
Rd 204 QT
Rd 204 QU
Rd 204 QV
Rd 204 QW
Rd 204 QX
Rd 204 QY
Rd 204 QZ
Rd 204 RA
Rd 204 RB
Rd 204 RC
Rd 204 RD
Rd 204 RE
Rd 204 RF
Rd 204 RG
Rd 204 RH
Rd 204 RI
Rd 204 RJ
Rd 204 RK
Rd 204 RL
Rd 204 RM
Rd 204 RN
Rd 204 RO
Rd 204 RP
Rd 204 RQ
Rd 204 RR
Rd 204 RS
Rd 204 RT
Rd 204 RU
Rd 204 RV
Rd 204 RW
Rd 204 RX
Rd 204 RY
Rd 204 RZ
Rd 204 SA
Rd 204 SB
Rd 204 SC
Rd 204 SD
Rd 204 SE
Rd 204 SF
Rd 204 SG
Rd 204 SH
Rd 204 SI
Rd 204 SJ
Rd 204 SK
Rd 204 SL
Rd 204 SM
Rd 204 SN
Rd 204 SO
Rd 204 SP
Rd 204 SQ
Rd 204 SR
Rd 204 SS
Rd 204 ST
Rd 204 SU
Rd 204 SV
Rd 204 SW
Rd 204 SX
Rd 204 SY
Rd 204 SZ
Rd 204 TA
Rd 204 TB
Rd 204 TC
Rd 204 TD
Rd 204 TE
Rd 204 TF
Rd 204 TG
Rd 204 TH
Rd 204 TI
Rd 204 TJ
Rd 204 TK
Rd 204 TL
Rd 204 TM
Rd 204 TN
Rd 204 TO
Rd 204 TP
Rd 204 TQ
Rd 204 TR
Rd 204 TS
Rd 204 TT
Rd 204 TU
Rd 204 TV
Rd 204 TW
Rd 204 TX
Rd 204 TY
Rd 204 TZ
Rd 204 UA
Rd 204 UB
Rd 204 UC
Rd 204 UD
Rd 204 UE
Rd 204 UF
Rd 204 UG
Rd 204 UH
Rd 204 UI
Rd 204 UJ
Rd 204 UK
Rd 204 UL
Rd 204 UM
Rd 204 UN
Rd 204 UO
Rd 204 UP
Rd 204 UQ
Rd 204 UR
Rd 204 US
Rd 204 UT
Rd 204 UU
Rd 204 UV
Rd 204 UW
Rd 204 UX
Rd 204 UY
Rd 204 UZ
Rd 204 VA
Rd 204 VB
Rd 204 VC
Rd 204 VD
Rd 204 VE
Rd 204 VF
Rd 204 VG
Rd 204 VH
Rd 204 VI
Rd 204 VJ
Rd 204 VK
Rd 204 VL
Rd 204 VM
Rd 204 VN
Rd 204 VO
Rd 204 VP
Rd 204 VQ
Rd 204 VR
Rd 204 VS
Rd 204 VT
Rd 204 VU
Rd 204 VV
Rd 204 VW
Rd 204 VX
Rd 204 VY
Rd 204 VZ
Rd 204 WA
Rd 204 WB
Rd 204 WC
Rd 204 WD
Rd 204 WE
Rd 204 WF
Rd 204 WG
Rd 204 WH
Rd 204 WI
Rd 204 WJ
Rd 204 WK
Rd 204 WL
Rd 204 WM
Rd 204 WN
Rd 204 WO
Rd 204 WP
Rd 204 WQ
Rd 204 WR
Rd 204 WS
Rd 204 WT
Rd 204 WU
Rd 204 WV
Rd 204 WW
Rd 204 WX
Rd 204 WY
Rd 204 WZ
Rd 204 XA
Rd 204 XB
Rd 204 XC
Rd 204 XD
Rd 204 XE
Rd 204 XF
Rd 204 XG
Rd 204 XH
Rd 204 XI
Rd 204 XJ
Rd 204 XK
Rd 204 XL
Rd 204 XM
Rd 204 XN
Rd 204 XO
Rd 204 XP
Rd 204 XQ
Rd 204 XR
Rd 204 XS
Rd 204 XT
Rd 204 XU
Rd 204 XV
Rd 204 XW
Rd 204 XX
Rd 204 XY
Rd 204 XZ
Rd 204 YA
Rd 204 YB
Rd 204 YC
Rd 204 YD
Rd 204 YE
Rd 204 YF
Rd 204 YG
Rd 204 YH
Rd 204 YI
Rd 204 YJ
Rd 204 YK
Rd 204 YL
Rd 204 YM
Rd 204 YN
Rd 204 YO
Rd 204 YP
Rd 204 YQ
Rd 204 YR
Rd 204 YS
Rd 204 YT
Rd 204 YU
Rd 204 YV
Rd 204 YW
Rd 204 YX
Rd 204 YY
Rd 204 YZ
Rd 204 ZA
Rd 204 ZB
Rd 204 ZC
Rd 204 ZD
Rd 204 ZE
Rd 204 ZF
Rd 204 ZG
Rd 204 ZH
Rd 204 ZI
Rd 204 ZJ
Rd 204 ZK
Rd 204 ZL
Rd 204 ZM
Rd 204 ZN
Rd 204 ZO
Rd 204 ZP
Rd 204 ZQ
Rd 204 ZR
Rd 204 ZS
Rd 204 ZT
Rd 204 ZU
Rd 204 ZV
Rd 204 ZW
Rd 204 ZX
Rd 204 ZY
Rd 204 ZZ
Rd 204 AA
Rd 204 AB
Rd 204 AC
Rd 204 AD
Rd 204 AE
Rd 204 AF
Rd 204 AG
Rd 204 AH
Rd 204 AI
Rd 204 AJ
Rd 204 AK
Rd 204 AL
Rd 204 AM
Rd 204 AN
Rd 204 AO
Rd 204 AP
Rd 204 AQ
Rd 204 AR
Rd 204 AS
Rd 204 AT
Rd 204 AU
Rd 204 AV
Rd 204 AW
Rd 204 AX
Rd 204 AY
Rd 204 AZ
Rd 204 BA
Rd 204 BB
Rd 204 BC
Rd 204 BD
Rd 204 BE
Rd 204 BF
Rd 204 BG
Rd 204 BH
Rd 204 BI
Rd 204 BJ
Rd 204 BK
Rd 204 BL
Rd 204 BM
Rd 204 BN
Rd 204 BO
Rd 204 BP
Rd 204 BQ
Rd 204 BR
Rd 204 BS
Rd 204 BT
Rd 204 BU
Rd 204 BV
Rd 204 BW
Rd 204 BX
Rd 204 BY
Rd 204 BZ
Rd 204 CA
Rd 204 CB
Rd 204 CC
Rd 204 CD
Rd 204 CE
Rd 204 CF
Rd 204 CG
Rd 204 CH
Rd 204 CI
Rd 204 CJ
Rd 204 CK
Rd 204 CL
Rd 204 CM
Rd 204 CN
Rd 204 CO
Rd 204 CP
Rd 204 CQ
Rd 204 CR
Rd 204 CS
Rd 204 CT
Rd 204 CU
Rd 204 CV
Rd 204 CW
Rd 204 CX
Rd 204 CY
Rd 204 CZ
Rd 204 DA
Rd 204 DB
Rd 204 DC
Rd 204 DD
Rd 204 DE
Rd 204 DF
Rd 204 DG
Rd 204 DH
Rd 204 DI
Rd 204 DJ
Rd 204 DK
Rd 204 DL
Rd 204 DM
Rd 204 DN
Rd 204 DO
Rd 204 DP
Rd 204 DQ
Rd 204 DR
Rd 204 DS
Rd 204 DT
Rd 204 DU
Rd 204 DV
Rd 204 DW
Rd 204 DX
Rd 204 DY
Rd 204 DZ
Rd 204 EA
Rd 204 EB
Rd 204 EC
Rd 204 ED
Rd 204 EE
Rd 204 EF
Rd 204 EG
Rd 204 EH
Rd 204 EI
Rd 204 EJ
Rd 204 EK
Rd 204 EL
Rd 204 EM
Rd 204 EN
Rd 204 EO
Rd 204 EP
Rd 204 EQ
Rd 204 ER
Rd 204 ES
Rd 204 ET
Rd 204 EU
Rd 204 EV
Rd 204 EW
Rd 204 EX
Rd 204 EY
Rd 204 EZ
Rd 204 FA
Rd 204 FB
Rd 204 FC
Rd 204 FD
Rd 204 FE
Rd 204 FF
Rd 204 FG
Rd 204 FH
Rd 204 FI
Rd 204 FJ
Rd 204 FK
Rd 204 FL
Rd 204 FM
Rd 204 FN
Rd 204 FO
Rd 204 FP
Rd 204 FQ
Rd 204 FR
Rd 204 FS
Rd 204 FT
Rd 204 FU
Rd 204 FV
Rd 204 FW
Rd 204 FX
Rd 204 FY
Rd 204 FZ
Rd 204 GA
Rd 204 GB
Rd 204 GC
Rd 204 GD
Rd 204 GE
Rd 204 GF
Rd 204 GG
Rd 204 GH
Rd 204 GI
Rd 204 GJ
Rd 204 GK
Rd 204 GL
Rd 204 GM
Rd 204 GN
Rd 204 GO
Rd 204 GP
Rd 204 GQ
Rd 204 GR
Rd 204 GS
Rd 204 GT
Rd 204 GU
Rd 204 GV
Rd 204 GW
Rd 204 GX
Rd 204 GY
Rd 204 GZ
Rd 204 HA
Rd 204 HB
Rd 204 HC
Rd 204 HD
Rd 204 HE
Rd 204 HF
Rd 204 HG
Rd 204 HH
Rd 204 HI
Rd 204 HJ
Rd 204 HK
Rd 204 HL
Rd 204 HM
Rd 204 HN
Rd 204 HO
Rd 204 HP
Rd 204 HQ
Rd 204 HR
Rd 204 HS
Rd 204 HT
Rd 204 HU
Rd 204 HV
Rd 204 HW
Rd 204 HX
Rd 204 HY
Rd 204 HZ
Rd 204 IA
Rd 204 IB
Rd 204 IC
Rd 204 ID
Rd 204 IE
Rd 204 IF
Rd 204 IG
Rd 204 IH
Rd 204 II
Rd 204 IJ
Rd 204 IK
Rd 204 IL
Rd 204 IM
Rd 204 IN
Rd 204 IO
Rd 204 IP
Rd 204 IQ
Rd 204 IR
Rd 204 IS
Rd 204 IT
Rd 204 IU
Rd 204 IV
Rd 204 IW
Rd 204 IX
Rd 204 IY
Rd 204 IZ
Rd 204 JA
Rd 204 JB
Rd 204 JC
Rd 204 JD
Rd 204 JE
Rd 204 JF
Rd 204 JG
Rd 204 JH
Rd 204 JI
Rd 204 JJ
Rd 204 JK
Rd 204 JL
Rd 204 JM
Rd 204 JN
Rd 204 JO
Rd 204 JP
Rd 204 JQ
Rd 204 JR
Rd 204 JS
Rd 204 JT
Rd 204 JU
Rd 204 JV
Rd 204 JW
Rd 204 JX
Rd 204 JY
Rd 204 JZ
Rd 204 KA
Rd 204 KB
Rd 204 KC
Rd 204 KD
Rd 204 KE
Rd 204 KF
Rd 204 KG
Rd 204 KH
Rd 204 KI
Rd 204 KJ
Rd 204 KK
Rd 204 KL
Rd 204 KM
Rd 204 KN
Rd 204 KO
Rd 204 KP
Rd 204 KQ
Rd 204 KR
Rd 204 KS
Rd 204 KT
Rd 204 KU
Rd 204 KV
Rd 204 KW
Rd 204 KX
Rd 204 KY
Rd 204 KZ
Rd 204 LA
Rd 204 LB
Rd 204 LC
Rd 204 LD
Rd 204 LE
Rd 204 LF
Rd 204 LG
Rd 204 LH
Rd 204 LI
Rd 204 LJ
Rd 204 LK
Rd 204 LL
Rd 204 LM
Rd 204 LN
Rd 204 LO
Rd 204 LP
Rd 204 LQ
Rd 204 LR
Rd 204 LS
Rd 204 LT
Rd 204 LU
Rd 204 LV
Rd 204 LW
Rd 204 LX
Rd 204 LY
Rd 204 LZ
Rd 204 MA
Rd 204 MB
Rd 204 MC
Rd 204 MD
Rd 204 ME
Rd 204 MF
Rd 204 MG
Rd 204 MH
Rd 204 MI
Rd 204 MJ
Rd 204 MK
Rd 204 ML
Rd 204 MM
Rd 204 MN
Rd 204 MO
Rd 204 MP
Rd 204 MQ
Rd 204 MR
Rd 204 MS
Rd 204 MT
Rd 204 MU
Rd 204 MV
Rd 204 MW
Rd 204 MX
Rd 204 MY
Rd 204 MZ
Rd 204 NA
R

GOVERNMENTAL UNIT REFERENCE MAP (2020): Goshen County, WY

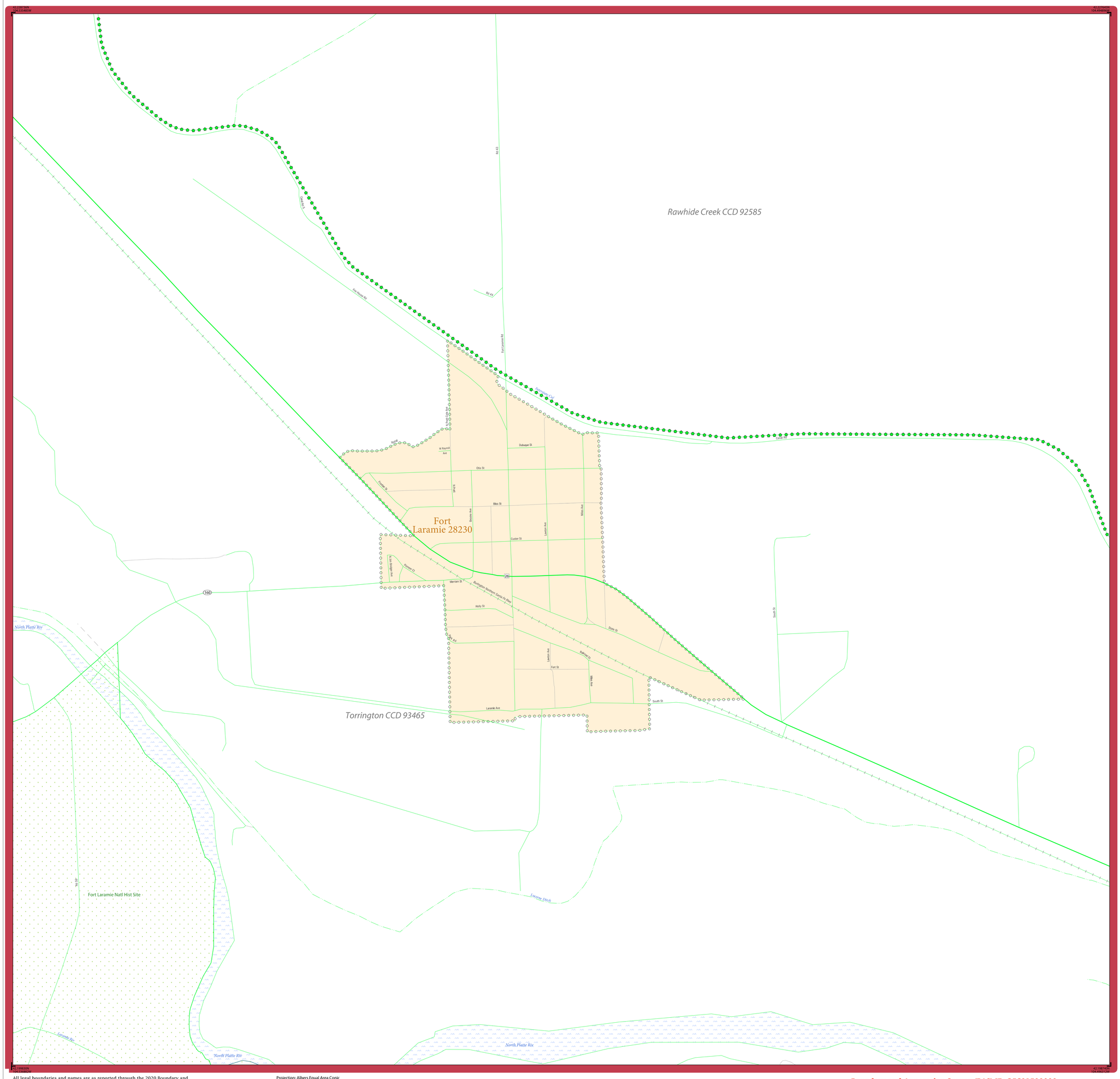

LEGEND

SYMBOL DESCRIPTION	SYMBOL	LABEL STYLE
Federal American Indian Reservation		L'ANSE RESERVATION (TA 1880)
Off-Reservation Trust Land		T1880
American Indian Tribal Subdivision		SHONTO (620)
Alaska Native Regional Corporation (ANRC)		*NANA ANRC 52120*
State (or statistically equivalent entity)		NEW YORK 36
County (or statistically equivalent entity)		ERIE 029
Minor Civil Division (MCD)[1]		Lee town 41460
Census County Division (CCD)[2]		*Jemez CCD 91650*
Consolidated City		MILFORD 47500
Incorporated Place[3]		Davis 18100
Census Designated Place (CDP)[2]		*Cochiti 16560*

DESCRIPTION	SYMBOL	DESCRIPTION	SYMBOL
Interstate	5	Water Body	*Pleasant Lake*
U.S. Highway	2	Swamp or Marsh	*Okefenokee Swamp*
State Highway	4	Glacier	*Bering Glacier*
Other Road	Marsh Ln	Airport, Airfield, or Helicopter Landing Pad	Dönärd Airfield
Cul-de-sac		College or University	Coll/Univ
Circle		Military	Fort Belvoir
Geographic Offset or Corridor		Prison or Juvenile Detention Center	P/JDC
4WD Trail, Stairway, Alley, Walkway, or Ferry		Cemetery	Powell Cmtry
Railroad	Southern RR	Golf Course	Pinehurst GlfCrs
Pipeline or Power Line		National Park or Forest	Yosemite NP
Ridge or Fence		Other Park	St Francis Park
Property Line or Nonvisible Boundary		Outside Subject Area	
Perennial Stream	*Tumbling Cr*	Inset Area	A1
Intermittent Stream	*Piney Cr*		
Mountain Peak or Hill	*Mt. Baker*		

Where state, county, and/or MCD/CCD boundaries coincide, the map shows the boundary symbol for only the highest-ranking of these boundaries. Where American Indian reservation and American Indian tribal subdivision boundaries coincide, the map shows only the American Indian reservation boundaries.

Entity names are followed by either their FIPS code or census code; parentheses indicate a census code.

1 'MCD*' indicates a false MCD. These are for Census Bureau use only.

2 The CCD and CDP boundaries represent statistical entities only and are not updated through the BAS.

3 Incorporated place name color corresponds to the incorporated place fill color.

Due to space limitations, some road names, along with other feature and geography names on the map, may not be shown.

The Census Bureau stores primary and alternate road names, but only primary road names are used to label the roads on these maps.

Sheet Location within Entity

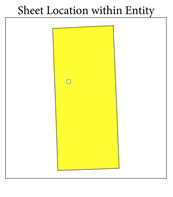

Sheet A1 of 5 INSET sheets
Total Sheets: 42 (Index 1; Parent 36; Inset 5)

NAME: Goshen County (015)
ENTITY TYPE: County or statistically equivalent entity
ST: Wyoming (56)

INDEX OR PARENT SHEET #: 013
INSET SHEET #: 006501

2020 COUNTY REF MAP (INSET)

5340256015000000130065 01

All legal boundaries and names are as reported through the 2020 Boundary and Annexation Survey (BAS) and Boundary Validation Program (BVP). The boundaries shown on this map are for Census Bureau statistical data collection and tabulation purposes only; their depiction and designation for statistical purposes does not constitute a determination of jurisdictional authority or rights of ownership or entitlement.

Data Source: U.S. Census Bureau's MAF/TIGER database (TAB20), November 2020
Created by Geography Division: December 09, 2020

U.S. DEPARTMENT OF COMMERCE U.S. Census Bureau

Projection: Albers Equal Area Conic
Datum: NAD 83
Spheroid: GRS 80
1st Standard Parallel: 41 39 47
2nd Standard Parallel: 44 20 14
Central Meridian: -107 33 13
Latitude of Projection's Origin: 40 59 41
False Easting: 0
False Northing: 0

0 0.1 0.2 0.3 0.4 0.5 Kilometers
0 501 1,002 1,503 2,004 2,505 Feet
The plotted map scale is 1:4,699
1 mile = 5,280 feet

N W E S

Boundary and Annexation Survey (BAS) ID: 25601500000
BAS Submission Deadline: March 1, 2021

PDF versions of the BAS maps are available at: www.census.gov/programs-surveys/bas/geographies.html

For more information, or to request additional maps, please email geo.bas@census.gov, call 1-800-972-5651, or visit www.census.gov/programs-surveys/bas.html.

United States Census Bureau

GOVERNMENTAL UNIT REFERENCE MAP (2020): Goshen County, WY

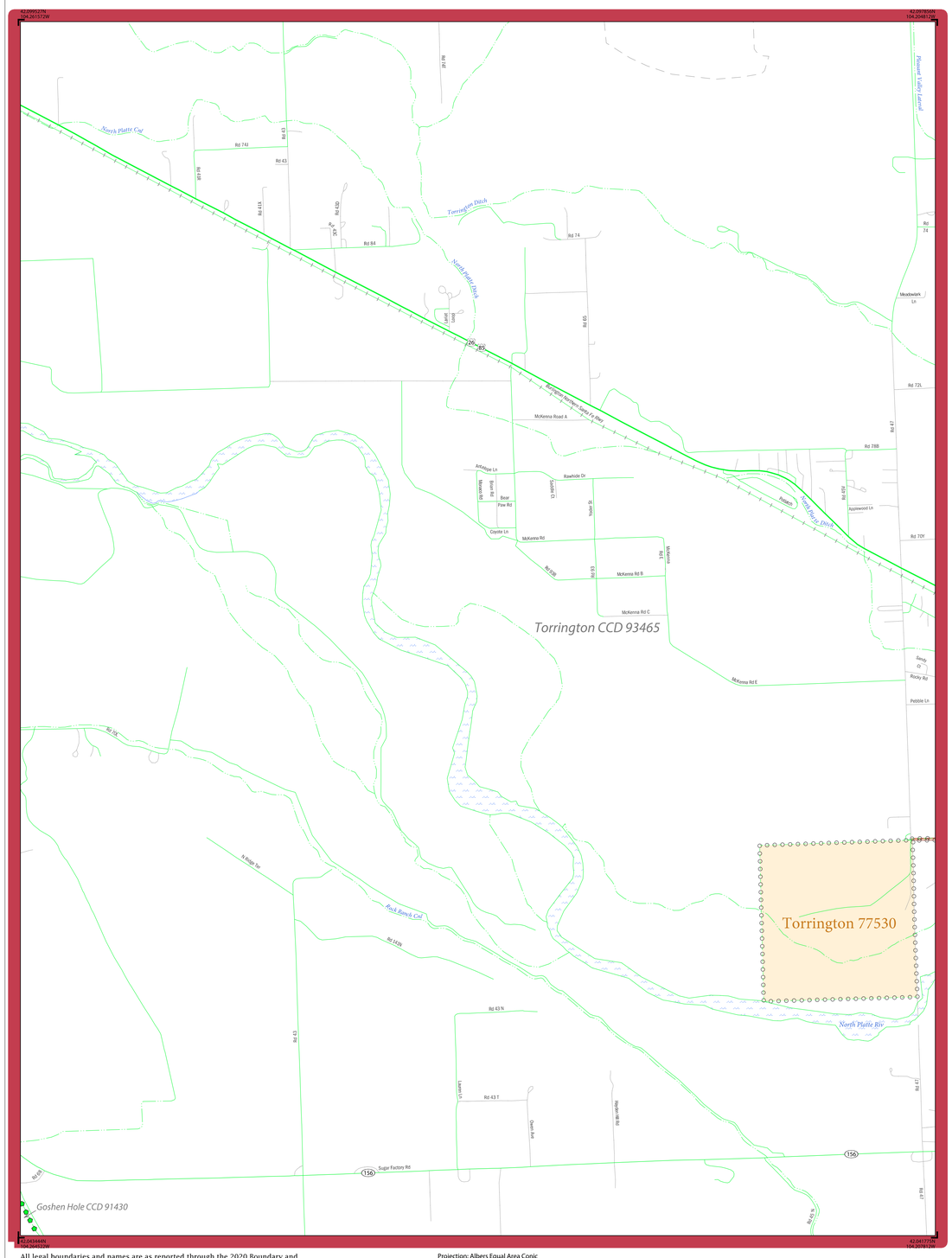

All legal boundaries and names are as reported through the 2020 Boundary and Annexation Survey (BAS) and Boundary Validation Program (BVP). The boundaries shown on this map are for Census Bureau statistical data collection and tabulation purposes only; their depiction and designation for statistical purposes does not constitute a determination of jurisdictional authority or rights of ownership or entitlement.

Data Source: U.S. Census Bureau's MAF/TIGER database (TAB20), November 2020
Created by Geography Division: December 09, 2020

U.S. DEPARTMENT OF COMMERCE U.S. Census Bureau

Projection: Albers Equal Area Conic
Datum: NAD 83
Spheroid: GRS 80
1st Standard Parallel: 41 39 47
2nd Standard Parallel: 44 20 14
Central Meridian: -107 33 13
Latitude of Projection's Origin: 40 59 41
False Easting: 0
False Northing: 0

0 0.3 0.6 0.9 1.2 1.5 Kilometers
0 0.2 0.4 0.6 0.8 1 Miles
The plotted map scale is 1:12,500

N W E S

Boundary and Annexation Survey (BAS) ID: 25601500000
BAS Submission Deadline: March 1, 2021

PDF versions of the BAS maps are available at:
www.census.gov/programs-surveys/bas/geographies.html

For more information, or to request additional maps, please email geo.bas@census.gov, call 1-800-972-5651, or visit www.census.gov/programs-surveys/bas.html.

LEGEND

SYMBOL DESCRIPTION	SYMBOL	LABEL STYLE
Federal American Indian Reservation		L'ANSE RESERVATION (TA 1880)
Off-Reservation Trust Land		T1880
American Indian Tribal Subdivision		SHONTO (620)
Alaska Native Regional Corporation (ANRC)		*NANA ANRC 52120*
State (or statistically equivalent entity)		NEW YORK 36
County (or statistically equivalent entity)		ERIE 029
Minor Civil Division (MCD)[1]		Lee town 41460
Census County Division (CCD)[2]		*Jemez CCD 91650*
Consolidated City		MILFORD 47500
Incorporated Place[3]		Davis 18100
Census Designated Place (CDP)[2]		*Cochiti 16560*

DESCRIPTION	SYMBOL	DESCRIPTION	SYMBOL
Interstate	5	Water Body	*Pleasant Lake*
U.S. Highway	2	Swamp or Marsh	*Okefenokee Swamp*
State Highway	4	Glacier	*Bering Glacier*
Other Road	Marsh Ln	Airport, Airfield, or Helicopter Landing Pad	Donald Airfield
Cul-de-sac		College or University	Coll/Univ
Circle		Military	Fort Belvoir
Geographic Offset or Corridor		Prison or Juvenile Detention Center	P/JDC
4WD Trail, Stairway, Alley, Walkway, or Ferry		Cemetery	Powell Cmtry
Railroad	Southern RR	Golf Course	Pinehurst GlfCrs
Pipeline or Power Line		National Park or Forest	Yosemite NP
Ridge or Fence		Other Park	St Francis Park
Property Line or Nonvisible Boundary		Outside Subject Area	
Perennial Stream	*Tumbling Cr*	Inset Area	A1
Intermittent Stream	*Piney Cr*		
Mountain Peak or Hill	*Mt. Baker*		

Where state, county, and/or MCD/CCD boundaries coincide, the map shows the boundary symbol for only the highest-ranking of these boundaries. Where American Indian reservation and American Indian tribal subdivision boundaries coincide, the map shows only the American Indian reservation boundaries.

Entity names are followed by either their FIPS code or census code; parentheses indicate a census code.

1 'MCD*' indicates a false MCD. These are for Census Bureau use only.

2 The CCD and CDP boundaries represent statistical entities only and are not updated through the BAS.

3 Incorporated place name color corresponds to the incorporated place fill color.

Due to space limitations, some road names, along with other feature and geography names on the map, may not be shown.

The Census Bureau stores primary and alternate road names, but only primary road names are used to label the roads on these maps.

Key to Adjacent Sheets

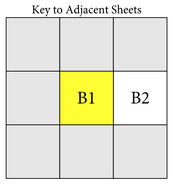

Sheet Location within Entity

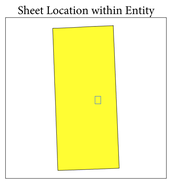

Sheet B1 of 5 INSET sheets
Total Sheets: 42 (Index 1; Parent 36; Inset 5)

NAME: Goshen County (015)
ENTITY TYPE: County or statistically equivalent entity
ST: Wyoming (56)

INDEX OR PARENT SHEET #: 019
INSET SHEET #: 006601

2020 COUNTY REF MAP (INSET)

5340256015000000190066 01

United States Census Bureau

GOVERNMENTAL UNIT REFERENCE MAP (2020): Goshen County, WY

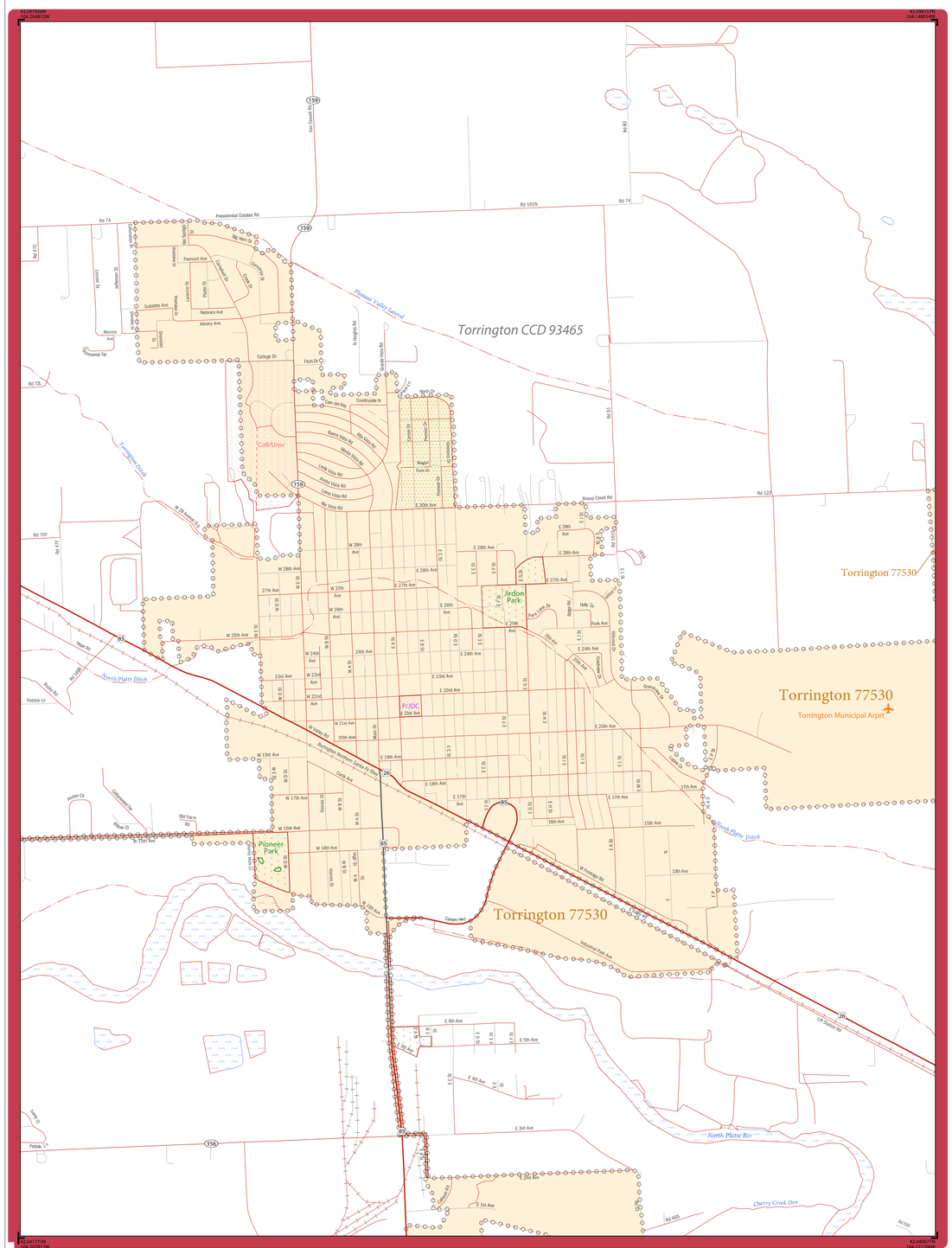
Torrington CCD 93465
Torrington 77530
Torrington 77530
Torrington Municipal Arpt
Torrington 77530
Coll/Univ
Jordon Park
Pioneer Park
P/JDC
Hanson Valley Lateral
Torrington Ditch
North Platte Ditch
North Platte Ditch
North Platte Riv
Cherry Creek Drn
Presidential Estates Rd
Rd 161N
Rd 74
Van Tassell Rd
Rd 82
Rd 51
Rd 122
Sheep Creek Rd
Rd 70Y
Rd 73
Rd 77
Rd 156
Rd 68B
Rd 53D
Rd 41Y
Rd 31Y
Rd 31Z
Rd 31B
Rd 31D
Rd 31E
Rd 31F
Rd 31G
Rd 31H
Rd 31J
Rd 31K
Rd 31L
Rd 31M
Rd 31N
Rd 31P
Rd 31Q
Rd 31R
Rd 31S
Rd 31T
Rd 31U
Rd 31V
Rd 31W
Rd 31X
Rd 31Y
Rd 31Z
Rd 32A
Rd 32B
Rd 32C
Rd 32D
Rd 32E
Rd 32F
Rd 32G
Rd 32H
Rd 32J
Rd 32K
Rd 32L
Rd 32M
Rd 32N
Rd 32P
Rd 32Q
Rd 32R
Rd 32S
Rd 32T
Rd 32U
Rd 32V
Rd 32W
Rd 32X
Rd 32Y
Rd 32Z
Rd 33A
Rd 33B
Rd 33C
Rd 33D
Rd 33E
Rd 33F
Rd 33G
Rd 33H
Rd 33J
Rd 33K
Rd 33L
Rd 33M
Rd 33N
Rd 33P
Rd 33Q
Rd 33R
Rd 33S
Rd 33T
Rd 33U
Rd 33V
Rd 33W
Rd 33X
Rd 33Y
Rd 33Z
Rd 34A
Rd 34B
Rd 34C
Rd 34D
Rd 34E
Rd 34F
Rd 34G
Rd 34H
Rd 34J
Rd 34K
Rd 34L
Rd 34M
Rd 34N
Rd 34P
Rd 34Q
Rd 34R
Rd 34S
Rd 34T
Rd 34U
Rd 34V
Rd 34W
Rd 34X
Rd 34Y
Rd 34Z
Rd 35A
Rd 35B
Rd 35C
Rd 35D
Rd 35E
Rd 35F
Rd 35G
Rd 35H
Rd 35J
Rd 35K
Rd 35L
Rd 35M
Rd 35N
Rd 35P
Rd 35Q
Rd 35R
Rd 35S
Rd 35T
Rd 35U
Rd 35V
Rd 35W
Rd 35X
Rd 35Y
Rd 35Z
Rd 36A
Rd 36B
Rd 36C
Rd 36D
Rd 36E
Rd 36F
Rd 36G
Rd 36H
Rd 36J
Rd 36K
Rd 36L
Rd 36M
Rd 36N
Rd 36P
Rd 36Q
Rd 36R
Rd 36S
Rd 36T
Rd 36U
Rd 36V
Rd 36W
Rd 36X
Rd 36Y
Rd 36Z
Rd 37A
Rd 37B
Rd 37C
Rd 37D
Rd 37E
Rd 37F
Rd 37G
Rd 37H
Rd 37J
Rd 37K
Rd 37L
Rd 37M
Rd 37N
Rd 37P
Rd 37Q
Rd 37R
Rd 37S
Rd 37T
Rd 37U
Rd 37V
Rd 37W
Rd 37X
Rd 37Y
Rd 37Z
Rd 38A
Rd 38B
Rd 38C
Rd 38D
Rd 38E
Rd 38F
Rd 38G
Rd 38H
Rd 38J
Rd 38K
Rd 38L
Rd 38M
Rd 38N
Rd 38P
Rd 38Q
Rd 38R
Rd 38S
Rd 38T
Rd 38U
Rd 38V
Rd 38W
Rd 38X
Rd 38Y
Rd 38Z
Rd 39A
Rd 39B
Rd 39C
Rd 39D
Rd 39E
Rd 39F
Rd 39G
Rd 39H
Rd 39J
Rd 39K
Rd 39L
Rd 39M
Rd 39N
Rd 39P
Rd 39Q
Rd 39R
Rd 39S
Rd 39T
Rd 39U
Rd 39V
Rd 39W
Rd 39X
Rd 39Y
Rd 39Z
Rd 40A
Rd 40B
Rd 40C
Rd 40D
Rd 40E
Rd 40F
Rd 40G
Rd 40H
Rd 40J
Rd 40K
Rd 40L
Rd 40M
Rd 40N
Rd 40P
Rd 40Q
Rd 40R
Rd 40S
Rd 40T
Rd 40U
Rd 40V
Rd 40W
Rd 40X
Rd 40Y
Rd 40Z
Rd 41A
Rd 41B
Rd 41C
Rd 41D
Rd 41E
Rd 41F
Rd 41G
Rd 41H
Rd 41J
Rd 41K
Rd 41L
Rd 41M
Rd 41N
Rd 41P
Rd 41Q
Rd 41R
Rd 41S
Rd 41T
Rd 41U
Rd 41V
Rd 41W
Rd 41X
Rd 41Y
Rd 41Z
Rd 42A
Rd 42B
Rd 42C
Rd 42D
Rd 42E
Rd 42F
Rd 42G
Rd 42H
Rd 42J
Rd 42K
Rd 42L
Rd 42M
Rd 42N
Rd 42P
Rd 42Q
Rd 42R
Rd 42S
Rd 42T
Rd 42U
Rd 42V
Rd 42W
Rd 42X
Rd 42Y
Rd 42Z
Rd 43A
Rd 43B
Rd 43C
Rd 43D
Rd 43E
Rd 43F
Rd 43G
Rd 43H
Rd 43J
Rd 43K
Rd 43L
Rd 43M
Rd 43N
Rd 43P
Rd 43Q
Rd 43R
Rd 43S
Rd 43T
Rd 43U
Rd 43V
Rd 43W
Rd 43X
Rd 43Y
Rd 43Z
Rd 44A
Rd 44B
Rd 44C
Rd 44D
Rd 44E
Rd 44F
Rd 44G
Rd 44H
Rd 44J
Rd 44K
Rd 44L
Rd 44M
Rd 44N
Rd 44P
Rd 44Q
Rd 44R
Rd 44S
Rd 44T
Rd 44U
Rd 44V
Rd 44W
Rd 44X
Rd 44Y
Rd 44Z
Rd 45A
Rd 45B
Rd 45C
Rd 45D
Rd 45E
Rd 45F
Rd 45G
Rd 45H
Rd 45J
Rd 45K
Rd 45L
Rd 45M
Rd 45N
Rd 45P
Rd 45Q
Rd 45R
Rd 45S
Rd 45T
Rd 45U
Rd 45V
Rd 45W
Rd 45X
Rd 45Y
Rd 45Z
Rd 46A
Rd 46B
Rd 46C
Rd 46D
Rd 46E
Rd 46F
Rd 46G
Rd 46H
Rd 46J
Rd 46K
Rd 46L
Rd 46M
Rd 46N
Rd 46P
Rd 46Q
Rd 46R
Rd 46S
Rd 46T
Rd 46U
Rd 46V
Rd 46W
Rd 46X
Rd 46Y
Rd 46Z
Rd 47A
Rd 47B
Rd 47C
Rd 47D
Rd 47E
Rd 47F
Rd 47G
Rd 47H
Rd 47J
Rd 47K
Rd 47L
Rd 47M
Rd 47N
Rd 47P
Rd 47Q
Rd 47R
Rd 47S
Rd 47T
Rd 47U
Rd 47V
Rd 47W
Rd 47X
Rd 47Y
Rd 47Z
Rd 48A
Rd 48B
Rd 48C
Rd 48D
Rd 48E
Rd 48F
Rd 48G
Rd 48H
Rd 48J
Rd 48K
Rd 48L
Rd 48M
Rd 48N
Rd 48P
Rd 48Q
Rd 48R
Rd 48S
Rd 48T
Rd 48U
Rd 48V
Rd 48W
Rd 48X
Rd 48Y
Rd 48Z
Rd 49A
Rd 49B
Rd 49C
Rd 49D
Rd 49E
Rd 49F
Rd 49G
Rd 49H
Rd 49J
Rd 49K
Rd 49L
Rd 49M
Rd 49N
Rd 49P
Rd 49Q
Rd 49R
Rd 49S
Rd 49T
Rd 49U
Rd 49V
Rd 49W
Rd 49X
Rd 49Y
Rd 49Z
Rd 50A
Rd 50B
Rd 50C
Rd 50D
Rd 50E
Rd 50F
Rd 50G
Rd 50H
Rd 50J
Rd 50K
Rd 50L
Rd 50M
Rd 50N
Rd 50P
Rd 50Q
Rd 50R
Rd 50S
Rd 50T
Rd 50U
Rd 50V
Rd 50W
Rd 50X
Rd 50Y
Rd 50Z
Rd 51A
Rd 51B
Rd 51C
Rd 51D
Rd 51E
Rd 51F
Rd 51G
Rd 51H
Rd 51J
Rd 51K
Rd 51L
Rd 51M
Rd 51N
Rd 51P
Rd 51Q
Rd 51R
Rd 51S
Rd 51T
Rd 51U
Rd 51V
Rd 51W
Rd 51X
Rd 51Y
Rd 51Z
Rd 52A
Rd 52B
Rd 52C
Rd 52D
Rd 52E
Rd 52F
Rd 52G
Rd 52H
Rd 52J
Rd 52K
Rd 52L
Rd 52M
Rd 52N
Rd 52P
Rd 52Q
Rd 52R
Rd 52S
Rd 52T
Rd 52U
Rd 52V
Rd 52W
Rd 52X
Rd 52Y
Rd 52Z
Rd 53A
Rd 53B
Rd 53C
Rd 53D
Rd 53E
Rd 53F
Rd 53G
Rd 53H
Rd 53J
Rd 53K
Rd 53L
Rd 53M
Rd 53N
Rd 53P
Rd 53Q
Rd 53R
Rd 53S
Rd 53T
Rd 53U
Rd 53V
Rd 53W
Rd 53X
Rd 53Y
Rd 53Z
Rd 54A
Rd 54B
Rd 54C
Rd 54D
Rd 54E
Rd 54F
Rd 54G
Rd 54H
Rd 54J
Rd 54K
Rd 54L
Rd 54M
Rd 54N
Rd 54P
Rd 54Q
Rd 54R
Rd 54S
Rd 54T
Rd 54U
Rd 54V
Rd 54W
Rd 54X
Rd 54Y
Rd 54Z
Rd 55A
Rd 55B
Rd 55C
Rd 55D
Rd 55E
Rd 55F
Rd 55G
Rd 55H
Rd 55J
Rd 55K
Rd 55L
Rd 55M
Rd 55N
Rd 55P
Rd 55Q
Rd 55R
Rd 55S
Rd 55T
Rd 55U
Rd 55V
Rd 55W
Rd 55X
Rd 55Y
Rd 55Z
Rd 56A
Rd 56B
Rd 56C
Rd 56D
Rd 56E
Rd 56F
Rd 56G
Rd 56H
Rd 56J
Rd 56K
Rd 56L
Rd 56M
Rd 56N
Rd 56P
Rd 56Q
Rd 56R
Rd 56S
Rd 56T
Rd 56U
Rd 56V
Rd 56W
Rd 56X
Rd 56Y
Rd 56Z
Rd 57A
Rd 57B
Rd 57C
Rd 57D
Rd 57E
Rd 57F
Rd 57G
Rd 57H
Rd 57J
Rd 57K
Rd 57L
Rd 57M
Rd 57N
Rd 57P
Rd 57Q
Rd 57R
Rd 57S
Rd 57T
Rd 57U
Rd 57V
Rd 57W
Rd 57X
Rd 57Y
Rd 57Z
Rd 58A
Rd 58B
Rd 58C
Rd 58D
Rd 58E
Rd 58F
Rd 58G
Rd 58H
Rd 58J
Rd 58K
Rd 58L
Rd 58M
Rd 58N
Rd 58P
Rd 58Q
Rd 58R
Rd 58S
Rd 58T
Rd 58U
Rd 58V
Rd 58W
Rd 58X
Rd 58Y
Rd 58Z
Rd 59A
Rd 59B
Rd 59C
Rd 59D
Rd 59E
Rd 59F
Rd 59G
Rd 59H
Rd 59J
Rd 59K
Rd 59L
Rd 59M
Rd 59N
Rd 59P
Rd 59Q
Rd 59R
Rd 59S
Rd 59T
Rd 59U
Rd 59V
Rd 59W
Rd 59X
Rd 59Y
Rd 59Z
Rd 60A
Rd 60B
Rd 60C
Rd 60D
Rd 60E
Rd 60F
Rd 60G
Rd 60H
Rd 60J
Rd 60K
Rd 60L
Rd 60M
Rd 60N
Rd 60P
Rd 60Q
Rd 60R
Rd 60S
Rd 60T
Rd 60U
Rd 60V
Rd 60W
Rd 60X
Rd 60Y
Rd 60Z
Rd 61A
Rd 61B
Rd 61C
Rd 61D
Rd 61E
Rd 61F
Rd 61G
Rd 61H
Rd 61J
Rd 61K
Rd 61L
Rd 61M
Rd 61N
Rd 61P
Rd 61Q
Rd 61R
Rd 61S
Rd 61T
Rd 61U
Rd 61V
Rd 61W
Rd 61X
Rd 61Y
Rd 61Z
Rd 62A
Rd 62B
Rd 62C
Rd 62D
Rd 62E
Rd 62F
Rd 62G
Rd 62H
Rd 62J
Rd 62K
Rd 62L
Rd 62M
Rd 62N
Rd 62P
Rd 62Q
Rd 62R
Rd 62S
Rd 62T
Rd 62U
Rd 62V
Rd 62W
Rd 62X
Rd 62Y
Rd 62Z
Rd 63A
Rd 63B
Rd 63C
Rd 63D
Rd 63E
Rd 63F
Rd 63G
Rd 63H
Rd 63J
Rd 63K
Rd 63L
Rd 63M
Rd 63N
Rd 63P
Rd 63Q
Rd 63R
Rd 63S
Rd 63T
Rd 63U
Rd 63V
Rd 63W
Rd 63X
Rd 63Y
Rd 63Z
Rd 64A
Rd 64B
Rd 64C
Rd 64D
Rd 64E
Rd 64F
Rd 64G
Rd 64H
Rd 64J
Rd 64K
Rd 64L
Rd 64M
Rd 64N
Rd 64P
Rd 64Q
Rd 64R
Rd 64S
Rd 64T
Rd 64U
Rd 64V
Rd 64W
Rd 64X
Rd 64Y
Rd 64Z
Rd 65A
Rd 65B
Rd 65C
Rd 65D
Rd 65E
Rd 65F
Rd 65G
Rd 65H
Rd 65J
Rd 65K
Rd 65L
Rd 65M
Rd 65N
Rd 65P
Rd 65Q
Rd 65R
Rd 65S
Rd 65T
Rd 65U
Rd 65V
Rd 65W
Rd 65X
Rd 65Y
Rd 65Z
Rd 66A
Rd 66B
Rd 66C
Rd 66D
Rd 66E
Rd 66F
Rd 66G
Rd 66H
Rd 66J
Rd 66K
Rd 66L
Rd 66M
Rd 66N
Rd 66P
Rd 66Q
Rd 66R
Rd 66S
Rd 66T
Rd 66U
Rd 66V
Rd 66W
Rd 66X
Rd 66Y
Rd 66Z
Rd 67A
Rd 67B
Rd 67C
Rd 67D
Rd 67E
Rd 67F
Rd 67G
Rd 67H
Rd 67J
Rd 67K
Rd 67L
Rd 67M
Rd 67N
Rd 67P
Rd 67Q
Rd 67R
Rd 67S
Rd 67T
Rd 67U
Rd 67V
Rd 67W
Rd 67X
Rd 67Y
Rd 67Z
Rd 68A
Rd 68B
Rd 68C
Rd 68D
Rd 68E
Rd 68F
Rd 68G
Rd 68H
Rd 68J
Rd 68K
Rd 68L
Rd 68M
Rd 68N
Rd 68P
Rd 68Q
Rd 68R
Rd 68S
Rd 68T
Rd 68U
Rd 68V
Rd 68W
Rd 68X
Rd 68Y
Rd 68Z
Rd 69A
Rd 69B
Rd 69C
Rd 69D
Rd 69E
Rd 69F
Rd 69G
Rd 69H
Rd 69J
Rd 69K
Rd 69L
Rd 69M
Rd 69N
Rd 69P
Rd 69Q
Rd 69R
Rd 69S
Rd 69T
Rd 69U
Rd 69V
Rd 69W
Rd 69X
Rd 69Y
Rd 69Z
Rd 70A
Rd 70B
Rd 70C
Rd 70D
Rd 70E
Rd 70F
Rd 70G
Rd 70H
Rd 70J
Rd 70K
Rd 70L
Rd 70M
Rd 70N
Rd 70P
Rd 70Q
Rd 70R
Rd 70S
Rd 70T
Rd 70U
Rd 70V
Rd 70W
Rd 70X
Rd 70Y
Rd 70Z
Rd 71A
Rd 71B
Rd 71C
Rd 71D
Rd 71E
Rd 71F
Rd 71G
Rd 71H
Rd 71J
Rd 71K
Rd 71L
Rd 71M
Rd 71N
Rd 71P
Rd 71Q
Rd 71R
Rd 71S
Rd 71T
Rd 71U
Rd 71V
Rd 71W
Rd 71X
Rd 71Y
Rd 71Z
Rd 72A
Rd 72B
Rd 72C
Rd 72D
Rd 72E
Rd 72F
Rd 72G
Rd 72H
Rd 72J
Rd 72K
Rd 72L
Rd 72M
Rd 72N
Rd 72P
Rd 72Q
Rd 72R
Rd 72S
Rd 72T
Rd 72U
Rd 72V
Rd 72W
Rd 72X
Rd 72Y
Rd 72Z
Rd 73A
Rd 73B
Rd 73C
Rd 73D
Rd 73E
Rd 73F
Rd 73G
Rd 73H
Rd 73J
Rd 73K
Rd 73L
Rd 73M
Rd 73N
Rd 73P
Rd 73Q
Rd 73R
Rd 73S
Rd 73T
Rd 73U
Rd 73V
Rd 73W
Rd 73X
Rd 73Y
Rd 73Z
Rd 74A
Rd 74B
Rd 74C
Rd 74D
Rd 74E
Rd 74F
Rd 74G
Rd 74H
Rd 74J
Rd 74K
Rd 74L
Rd 74M
Rd 74N
Rd 74P
Rd 74Q
Rd 74R
Rd 74S
Rd 74T
Rd 74U
Rd 74V
Rd 74W
Rd 74X
Rd 74Y
Rd 74Z
Rd 75A
Rd 75B
Rd 75C
Rd 75D
Rd 75E
Rd 75F
Rd 75G
Rd 75H
Rd 75J
Rd 75K
Rd 75L
Rd 75M
Rd 75N
Rd 75P
Rd 75Q
Rd 75R
Rd 75S
Rd 75T
Rd 75U
Rd 75V
Rd 75W
Rd 75X
Rd 75Y
Rd 75Z
Rd 76A
Rd 76B
Rd 76C
Rd 76D
Rd 76E
Rd 76F
Rd 76G
Rd 76H
Rd 76J
Rd 76K
Rd 76L
Rd 76M
Rd 76N
Rd 76P
Rd 76Q
Rd 76R
Rd 76S
Rd 76T
Rd 76U
Rd 76V
Rd 76W
Rd 76X
Rd 76Y
Rd 76Z
Rd 77A
Rd 77B
Rd 77C
Rd 77D
Rd 77E
Rd 77F
Rd 77G
Rd 77H
Rd 77J
Rd 77K
Rd 77L
Rd 77M
Rd 77N
Rd 77P
Rd 77Q
Rd 77R
Rd 77S
Rd 77T
Rd 77U
Rd 77V
Rd 77W
Rd 77X
Rd 77Y
Rd 77Z
Rd 78A
Rd 78B
Rd 78C
Rd 78D
Rd 78E
Rd 78F
Rd 78G
Rd 78H
Rd 78J
Rd 78K
Rd 78L
Rd 78M
Rd 78N
Rd 78P
Rd 78Q
Rd 78R
Rd 78S
Rd 78T
Rd 78U
Rd 78V
Rd 78W
Rd 78X
Rd 78Y
Rd 78Z
Rd 79A
Rd 79B
Rd 79C
Rd 79D
Rd 79E
Rd 79F
Rd 79G
Rd 79H
Rd 79J
Rd 79K
Rd 79L
Rd 79M
Rd 79N
Rd 79P
Rd 79Q
Rd 79R
Rd 79S
Rd 79T
Rd 79U
Rd 79V
Rd 79W
Rd 79X
Rd 79Y
Rd 79Z
Rd 80A
Rd 80B
Rd 80C
Rd 80D
Rd 80E
Rd 80F
Rd 80G
Rd 80H
Rd 80J
Rd 80K
Rd 80L
Rd 80M
Rd 80N
Rd 80P
Rd 80Q
Rd 80R
Rd 80S
Rd 80T
Rd 80U
Rd 80V
Rd 80W
Rd 80X
Rd 80Y
Rd 80Z
Rd 81A
Rd 81B
Rd 81C
Rd 81D
Rd 81E
Rd 81F
Rd 81G
Rd 81H
Rd 81J
Rd 81K
Rd 81L
Rd 81M
Rd 81N
Rd 81P
Rd 81Q
Rd 81R
Rd 81S
Rd 81T
Rd 81U
Rd 81V
Rd 81W
Rd 81X
Rd 81Y
Rd 81Z
Rd 82A
Rd 82B
Rd 82C
Rd 82D
Rd 82E
Rd 82F
Rd 82G
Rd 82H
Rd 82J
Rd 82K
Rd 82L
Rd 82M
Rd 82N
Rd 82P
Rd 82Q
Rd 82R
Rd 82S
Rd 82T
Rd 82U
Rd 82V
Rd 82W
Rd 82X
Rd 82Y
Rd 82Z
Rd 83A
Rd 83B
Rd 83C
Rd 83D
Rd 83E
Rd 83F
Rd 83G
Rd 83H
Rd 83J
Rd 83K
Rd 83L
Rd 83M
Rd 83N
Rd 83P
Rd 83Q
Rd 83R
Rd 83S
Rd 83T
Rd 83U
Rd 83V
Rd 83W
Rd 83X
Rd 83Y
Rd 83Z
Rd 84A
Rd 84B
Rd 84C
Rd 84D
Rd 84E
Rd 84F
Rd 84G
Rd 84H
Rd 84J
Rd 84K
Rd 84L
Rd 84M
Rd 84N
Rd 84P
Rd 84Q
Rd 84R
Rd 84S
Rd 84T
Rd 84U
Rd 84V
Rd 84W
Rd 84X
Rd 84Y
Rd 84Z
Rd 85A
Rd 85B
Rd 85C
Rd 85D
Rd 85E
Rd 85F
Rd 85G
Rd 85H
Rd 85J
Rd 85K
Rd 85L
Rd 85M
Rd 85N
Rd 85P
Rd 85Q
Rd 85R
Rd 85S
Rd 85T
Rd 85U
Rd 85V
Rd 85W
Rd 85X
Rd 85Y
Rd 85Z
Rd 86A
Rd 86B
Rd 86C
Rd 86D
Rd 86E
Rd 86F
Rd 86G
Rd 86H
Rd 86J
Rd 86K
Rd 86L
Rd 86M
Rd 86N
Rd 86P
Rd 86Q
Rd 86R
Rd 86S
Rd 86T
Rd 86U
Rd 86V
Rd 86W
Rd 86X
Rd 86Y
Rd 86Z
Rd 87A
Rd 87B
Rd 87C
Rd 87D
Rd 87E
Rd 87F
Rd 87G
Rd 87H
Rd 87J
Rd 87K
Rd 87L
Rd 87M
Rd 87N
Rd 87P
Rd 87Q
Rd 87R
Rd 87S
Rd 87T
Rd 87U
Rd 87V
Rd 87W
Rd 87X
Rd 87Y
Rd 87Z
Rd 88A
Rd 88B
Rd 88C
Rd 88D
Rd 88E
Rd 88F
Rd 88G
Rd 88H
Rd 88J
Rd 88K
Rd 88L
Rd 88M
Rd 88N
Rd 88P
Rd 88Q
Rd 88R
Rd 88S
Rd 88T
Rd 88U
Rd 88V
Rd 88W
Rd 88X
Rd 88Y
Rd 88Z
Rd 89A
Rd 89B
Rd 89C
Rd 89D
Rd 89E
Rd 89F
Rd 89G
Rd 89H
Rd 89J
Rd 89K
Rd 89L
Rd 89M
Rd 89N
Rd 89P
Rd 89Q
Rd 89R
Rd 89S
Rd 89T
Rd 89U
Rd 89V
Rd 89W
Rd 89X
Rd 89Y
Rd 89Z
Rd 90A
Rd 90B
Rd 90C
Rd 90D
Rd 90E
Rd 90F
Rd 90G
Rd 90H
Rd 90J
Rd 90K
Rd 90L
Rd 90M
Rd 90N
Rd 90P
Rd 90Q
Rd 90R
Rd 90S
Rd 90T
Rd 90U
Rd 90V
Rd 90W
Rd 90X
Rd 90Y
Rd 90Z
Rd 91A
Rd 91B
Rd 91C
Rd 91D
Rd 91E
Rd 91F
Rd 91G
Rd 91H
Rd 91J
Rd 91K
Rd 91L
Rd 91M
Rd 91N
Rd 91P
Rd 91Q
Rd 91R
Rd 91S
Rd 91T
Rd 91U
Rd 91V
Rd 91W
Rd 91X
Rd 91Y
Rd 91Z
Rd 92A
Rd 92B
Rd 92C
Rd 92D
Rd 92E
Rd 92F
Rd 92G
Rd 92H
Rd 92J
Rd 92K
Rd 92L
Rd 92M
Rd 92N
Rd 92P
Rd 92Q
Rd 92R
Rd 92S
Rd 92T
Rd 92U
Rd 92V
Rd 92W
Rd 92X
Rd 92Y
Rd 92Z
Rd 93A
Rd 93B
Rd 93C
Rd 93D
Rd 93E
Rd 93F
Rd 93G
Rd 93H
Rd 93J
Rd 93K
Rd 93L
Rd 93M
Rd 93N
Rd 93P
Rd 93Q
Rd 93R
Rd 93S
Rd 93T
Rd 93U
Rd 93V
Rd 93W
Rd 93X
Rd 93Y
Rd 93Z
Rd 94A
Rd 94B
Rd 94C
Rd 94D
Rd 94E
Rd 94F
Rd 94G
Rd 94H
Rd 94J
Rd 94K
Rd 94L
Rd 94M
Rd 94N
Rd 94P
Rd 94Q
Rd 94R
Rd 94S
Rd 94T
Rd 94U
Rd 94V
Rd 94W
Rd 94X
Rd 94Y
Rd 94Z
Rd 95A
Rd 95B
Rd 95C
Rd 95D
Rd 95E
Rd 95F
Rd 95G
Rd 95H
Rd 95J
Rd 95K
Rd 95L
Rd 95M
Rd 95N
Rd 95P
Rd 95Q
Rd 95R
Rd 95S
Rd 95T
Rd 95U
Rd 95V
Rd 95W
Rd 95X
Rd 95Y
Rd 95Z
Rd 96A
Rd 96B
Rd 96C
Rd 96D
Rd 96E
Rd 96F
Rd 96G
Rd 96H
Rd 96J
Rd 96K
Rd 96L
Rd 96M
Rd 96N
Rd 96P
Rd 96Q
Rd 96R
Rd 96S
Rd 96T
Rd 96U
Rd 96V
Rd 96W
Rd 96X
Rd 96Y
Rd 96Z
Rd 97A
Rd 97B
Rd 97C
Rd 97D
Rd 97E
Rd 97F
Rd 97G
Rd 97H
Rd 97J
Rd 97K
Rd 97L
Rd 97M
Rd 97N
Rd 97P
Rd 97Q
Rd 97R
Rd 97S
Rd 97T
Rd 97U
Rd 97V
Rd 97W
Rd 97X
Rd 97Y
Rd 97Z
Rd 98A
Rd 98B
Rd 98C
Rd 98D
Rd 98E
Rd 98F
Rd 98G
Rd 98H
Rd 98J
Rd 98K
Rd 98L
Rd 98M
Rd 98N
Rd 98P
Rd 98Q
Rd 98R
Rd 98S
Rd 98T
Rd 98U
Rd 98V
Rd 98W
Rd 98X
Rd 98Y
Rd 98Z
Rd 99A
Rd 99B
Rd 99C
Rd 99D
Rd 99E
Rd 99F
Rd 99G
Rd 99H
Rd 99J
Rd 99K
Rd 99L
Rd 99M
Rd 99N
Rd 99P
Rd 99Q
Rd 99R
Rd 99S
Rd 99T
Rd 99U
Rd 99V
Rd 99W
Rd 99X
Rd 99Y
Rd 99Z
Rd 100A
Rd 100B
Rd 100C
Rd 100D
Rd 100E
Rd 100F
Rd 100G
Rd 100H
Rd 100J
Rd 100K
Rd 100L
Rd 100M
Rd 100N
Rd 100P
Rd 100Q
Rd 100R
Rd 100S
Rd 100T
Rd 100U
Rd 100V
Rd 100W
Rd 100X
Rd 100Y
Rd 100Z
Rd 101A
Rd 101B
Rd 101C
Rd 101D
Rd 101E
Rd 101F
Rd 101G
Rd 101H
Rd 101J
Rd 101K
Rd 101L
Rd 101M
Rd 101N
Rd 101P
Rd 101Q
Rd 101R
Rd 101S
Rd 101T
Rd 101U
Rd 101V
Rd 101W
Rd 101X
Rd 101Y
Rd 101Z
Rd 102A
Rd 102B
Rd 102C
Rd 102D
Rd 102E
Rd 102F
Rd 102G
Rd 102H
Rd 102J
Rd 102K
Rd 102L
Rd 102M
Rd 102N
Rd 102P
Rd 102Q
Rd 102R
Rd 102S
Rd 102T
Rd 102U
Rd 102V
Rd 102W
Rd 102X
Rd 102Y
Rd 102Z
Rd 103A
Rd 103B
Rd 103C
Rd 103D
Rd 103E
Rd 103F
Rd 103G
Rd 103H
Rd 103J
Rd 103K
Rd 103L
Rd 103M
Rd 103N
Rd 103P
Rd 103Q
Rd 103R
Rd 103S
Rd 103T
Rd 103U
Rd 103V
Rd 103W
Rd 103X
Rd 103Y
Rd 103Z
Rd 104A
Rd 104B
Rd 104C
Rd 104D
Rd 104E
Rd 104F
Rd 104G
Rd 104H
Rd 104J
Rd 104K
Rd 104L
Rd 104M
Rd 104N
Rd 104P
Rd 104Q
Rd 104R
Rd 104S
Rd 104T
Rd 104U
Rd 104V
Rd 104W
Rd 104X
Rd 104Y
Rd 104Z
Rd 105A
Rd 105B
Rd 105C
Rd 105D
Rd 105E
Rd 105F
Rd 105G
Rd 105H
Rd 105J
Rd 105K
Rd 105L
Rd 105M
Rd 105N
Rd 105P
Rd 105Q
Rd 105R
Rd 105S
Rd 105T
Rd 105U
Rd 105V
Rd 105W
Rd 105X
Rd 105Y
Rd 105Z
Rd 106A
Rd 106B
Rd 106C
Rd 106D
Rd 106E
Rd 106F
Rd 106G
Rd 106H
Rd 106J
Rd 106K
Rd 106L
Rd 106M
Rd 106N
Rd 106P
Rd 106Q
Rd 106R
Rd 106S
Rd 106T
Rd 106U
Rd 106V
Rd 106W
Rd 106X
Rd 106Y
Rd 106Z
Rd 107A
Rd 107B
Rd 107C
Rd 107D
Rd 107E
Rd 107F
Rd 107G
Rd 107H
Rd 107J
Rd 107K
Rd 107L
Rd 107M
Rd 107N
Rd 107P
Rd 107Q
Rd 107R
Rd 107S
Rd 107T
Rd 107U
Rd 107V
Rd 107W
Rd 107X
Rd 107Y
Rd 107Z
Rd 108A
Rd 108B
Rd 108C
Rd 108D
Rd 108E
Rd 108F
Rd 108G
Rd 108H
Rd 108J
Rd 108K
Rd 108L
Rd 108M
Rd 108N
Rd 108P
Rd 108Q
Rd 108R
Rd 108S
Rd 108T
Rd 108U
Rd 108V
Rd 108W
Rd 108X
Rd 108Y
Rd 108Z
Rd 109A
Rd 109B
Rd 109C
Rd 109D
Rd 109E
Rd 109F
Rd 109G
Rd 109H
Rd 109J
Rd 109K
Rd 109L
Rd 109M
Rd 109N
Rd 109P
Rd 109Q
Rd 109R
Rd 109S
Rd 109T
Rd 109U
Rd 109V
Rd 109W
Rd 109X
Rd 109Y
Rd 109Z
Rd 110A
Rd 110B
Rd 110C
Rd 110D
Rd 110E
Rd 110F
Rd 110G
Rd 110H
Rd 110J
Rd 110K
Rd 110L
Rd 110M
Rd 110N
Rd 110P
Rd 110Q
Rd 110R
Rd 110S
Rd 110T
Rd 110U
Rd 110V
Rd 110W
Rd 110X
Rd 110Y
Rd 110Z
Rd 111A
Rd 111B
Rd 111C
Rd 111D
Rd 111E
Rd 111F
Rd 111G
Rd 111H
Rd 111J
Rd 111K
Rd 111L
Rd 111M
Rd 111N
Rd 111P
Rd 111Q
Rd 111R
Rd 111S
Rd 111T
Rd 111U
Rd 111V
Rd 111W
Rd 111X
Rd 111Y
Rd 111Z
Rd 112A
Rd 112B
Rd 112C
Rd 112D
Rd 112E
Rd 112F
Rd 112G
Rd 112H
Rd 112J
Rd 112K
Rd 112L
Rd 112M
Rd 112N
Rd 112P
Rd 112Q
Rd 112R
Rd 112S
Rd 112T
Rd 112U
Rd 112V
Rd 112W
Rd 112X
Rd 112Y
Rd 112Z
Rd 113A
Rd 113B
Rd 113C
Rd 113D
Rd 113E
Rd 113F
Rd 113G
Rd 113H
Rd 113J
Rd 113K
Rd 113L
Rd 113M
Rd 113N
Rd 113P
Rd 113Q
Rd 113R
Rd 113S
Rd 113T
Rd 113U
Rd 113V
Rd 113W
Rd 113X
Rd 113Y
Rd 113Z
Rd 114A
Rd 114B
Rd 114C
Rd 114D
Rd 114E
Rd 114F
Rd 114G
Rd 114H
Rd 114J
Rd 114K
Rd 114L
Rd 114M
Rd 114N
Rd 114P
Rd 114Q
Rd 114R
Rd 114S
Rd 114T
Rd 114U
Rd 114V
Rd 114W
Rd 114X
Rd 114Y
Rd 114Z
Rd 115A
Rd 115B
Rd 115C
Rd 115D
Rd 115E
Rd 115F
Rd 115G
Rd 115H
Rd 115J
Rd 115K
Rd 115L
Rd 115M
Rd 115N
Rd 115P
Rd 115Q
Rd 115R
Rd 115S
Rd 115T
Rd 115U
Rd 115V
Rd 115W
Rd 115X
Rd 115Y
Rd 115Z
Rd 116A
Rd 116B
Rd 116C
Rd 116D
Rd 116E
Rd 116F
Rd 116G
Rd 116H
Rd 116J
Rd 116K
Rd 116L
Rd 116M
Rd 116N
Rd 116P
Rd 116Q
Rd 116R
Rd 116S
Rd 116T
Rd 116U
Rd 116V
Rd 116W
Rd 116X
Rd 116Y
Rd 116Z
Rd 117A
Rd 117B
Rd 117C
Rd 117D
Rd 117E
Rd 117F
Rd 117G
Rd 117H
Rd 117J
Rd 117K
Rd 117L
Rd 117M
Rd 117N
Rd 117P
Rd 117Q
Rd 117R
Rd 117S
Rd 117T
Rd 117U
Rd 117V
Rd 117W
Rd 117X
Rd 117Y
Rd 117Z
Rd 118A
Rd 118B
Rd 118C
Rd 118D
Rd 118E
Rd 118F
Rd 118G
Rd 118H
Rd 118J
Rd 118K
Rd 118L
Rd 118M
Rd 118N
Rd 118P
Rd 118Q
Rd 118R
Rd 118S
Rd 118T
Rd 118U
Rd 118V
Rd 118W
Rd 118X
Rd 118Y
Rd 118Z
Rd 119A
Rd 119B
Rd 119C
Rd 119D
Rd 119E
Rd 119F
Rd 119G
Rd 119H
Rd 119J
Rd 119K
Rd 119L
Rd 119M
Rd 119N
Rd 119P
Rd 119Q
Rd 119R
Rd 119S
Rd 119T
Rd 119U
Rd 119V
Rd 119W
Rd 119X
Rd 119Y
Rd 119Z
Rd 120A
Rd 120B
Rd 120C
Rd 120D
Rd 120E
Rd 120F
Rd 120G
Rd 120H
Rd 120J
Rd 120K
Rd 120L
Rd 120M
Rd 120N
Rd 120P
Rd 120Q
Rd 120R
Rd 120S
Rd 120T
Rd 120U
Rd 120V
Rd 120W
Rd 120X
Rd 120Y
Rd 120Z
Rd 121A
Rd 121B
Rd 121C
Rd 121D
Rd 121E
Rd 121F
Rd 121G
Rd 121H
Rd 121J
Rd 121K
Rd 121L
Rd 121M
Rd 121N
Rd 121P
Rd 121Q
Rd 121R
Rd 121S
Rd 121T
Rd 121U
Rd 121V
Rd 121W
Rd 121X
Rd 121Y
Rd 121Z
Rd 122A
Rd 122B
Rd 122C
Rd 122D
Rd 122E
Rd 122F
Rd 122G
Rd 122H
Rd 122J
Rd 122K
Rd 122L
R

GOVERNMENTAL UNIT REFERENCE MAP (2020): Goshen County, WY

LEGEND

SYMBOL DESCRIPTION	SYMBOL	LABEL STYLE
Federal American Indian Reservation		L'ANSE RESERVATION (TA 1880)
Off-Reservation Trust Land		T1880
American Indian Tribal Subdivision		SHONTO (620)
Alaska Native Regional Corporation (ANRC)		*NANA ANRC 52120*
State (or statistically equivalent entity)		NEW YORK 36
County (or statistically equivalent entity)		ERIE 029
Minor Civil Division (MCD)[1]		Lee town 41460
Census County Division (CCD)[2]		*Jemez CCD 91650*
Consolidated City		MILFORD 47500
Incorporated Place[3]		Davis 18100
Census Designated Place (CDP)[2]		*Cochiti 16560*

DESCRIPTION	SYMBOL	DESCRIPTION	SYMBOL
Interstate	5	Water Body	*Pleasant Lake*
U.S. Highway	2	Swamp or Marsh	*Okefenokee Swamp*
State Highway	4	Glacier	*Bering Glacier*
Other Road	Marsh Ln	Airport, Airfield, or Helicopter Landing Pad	*Donald Airport*
Cul-de-sac		College or University	Coll/Univ
Circle		Military	Fort Belvoir
Geographic Offset or Corridor		Prison or Juvenile Detention Center	P/JDC
4WD Trail, Stairway, Alley, Walkway, or Ferry		Cemetery	Powell Cmtry
Railroad	Southern RR	Golf Course	Pinehurst Gl/Crs
Pipeline or Power Line		National Park or Forest	Yosemite NP
Ridge or Fence		Other Park	St Francis Park
Property Line or Nonvisible Boundary		Outside Subject Area	
Perennial Stream	*Tumbling Cr*	Inset Area	A1
Intermittent Stream	*Piney Cr*		
Mountain Peak or Hill	*Mt. Baker*		

Where state, county, and/or MCD/CCD boundaries coincide, the map shows the boundary symbol for only the highest-ranking of these boundaries. Where American Indian reservation and American Indian tribal subdivision boundaries coincide, the map shows only the American Indian reservation boundaries.

Entity names are followed by either their FIPS code or census code; parentheses indicate a census code.

1 'MCD*' indicates a false MCD. These are for Census Bureau use only.

2 The CCD and CDP boundaries represent statistical entities only and are not updated through the BAS.

3 Incorporated place name color corresponds to the incorporated place fill color.

Due to space limitations, some road names, along with other feature and geography names on the map, may not be shown.

The Census Bureau stores primary and alternate road names, but only primary road names are used to label the roads on these maps.

Sheet Location within Entity

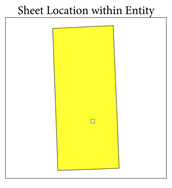

Sheet C1 of 5 INSET sheets
Total Sheets: 42 (Index 1; Parent 36; Inset 5)

NAME: Goshen County (015)
ENTITY TYPE: County or statistically equivalent entity
ST: Wyoming (56)

INDEX OR PARENT SHEET #: 023
INSET SHEET #: 006701

2020 COUNTY REF MAP (INSET)

5340256015000000023006701

All legal boundaries and names are as reported through the 2020 Boundary and Annexation Survey (BAS) and Boundary Validation Program (BVP). The boundaries shown on this map are for Census Bureau statistical data collection and tabulation purposes only; their depiction and designation for statistical purposes does not constitute a determination of jurisdictional authority or rights of ownership or entitlement.

Data Source: U.S. Census Bureau's MAF/TIGER database (TAB20), November 2020
Created by Geography Division: December 09, 2020

U.S. DEPARTMENT OF COMMERCE U.S. Census Bureau

Projection: Albers Equal Area Conic
Datum: NAD 83
Spheroid: GRS 80
1st Standard Parallel: 41 39 47
2nd Standard Parallel: 44 20 14
Central Meridian: -107 33 13
Latitude of Projection's Origin: 40 59 41
False Easting: 0
False Northing: 0

0 0.1 0.2 0.3 0.4 0.5 Kilometers
0 492 984 1,476 1,968 2,460 Feet
The plotted map scale is 1:4,618
1 mile = 5,280 feet

N W E S

Boundary and Annexation Survey (BAS) ID: 25601500000
BAS Submission Deadline: March 1, 2021

PDF versions of the BAS maps are available at:
www.census.gov/programs-surveys/bas/geographies.html

For more information, or to request additional maps, please email geo.bas@census.gov, call 1-800-972-5651, or visit www.census.gov/programs-surveys/bas.html.

GOVERNMENTAL UNIT REFERENCE MAP (2020): Goshen County, WY

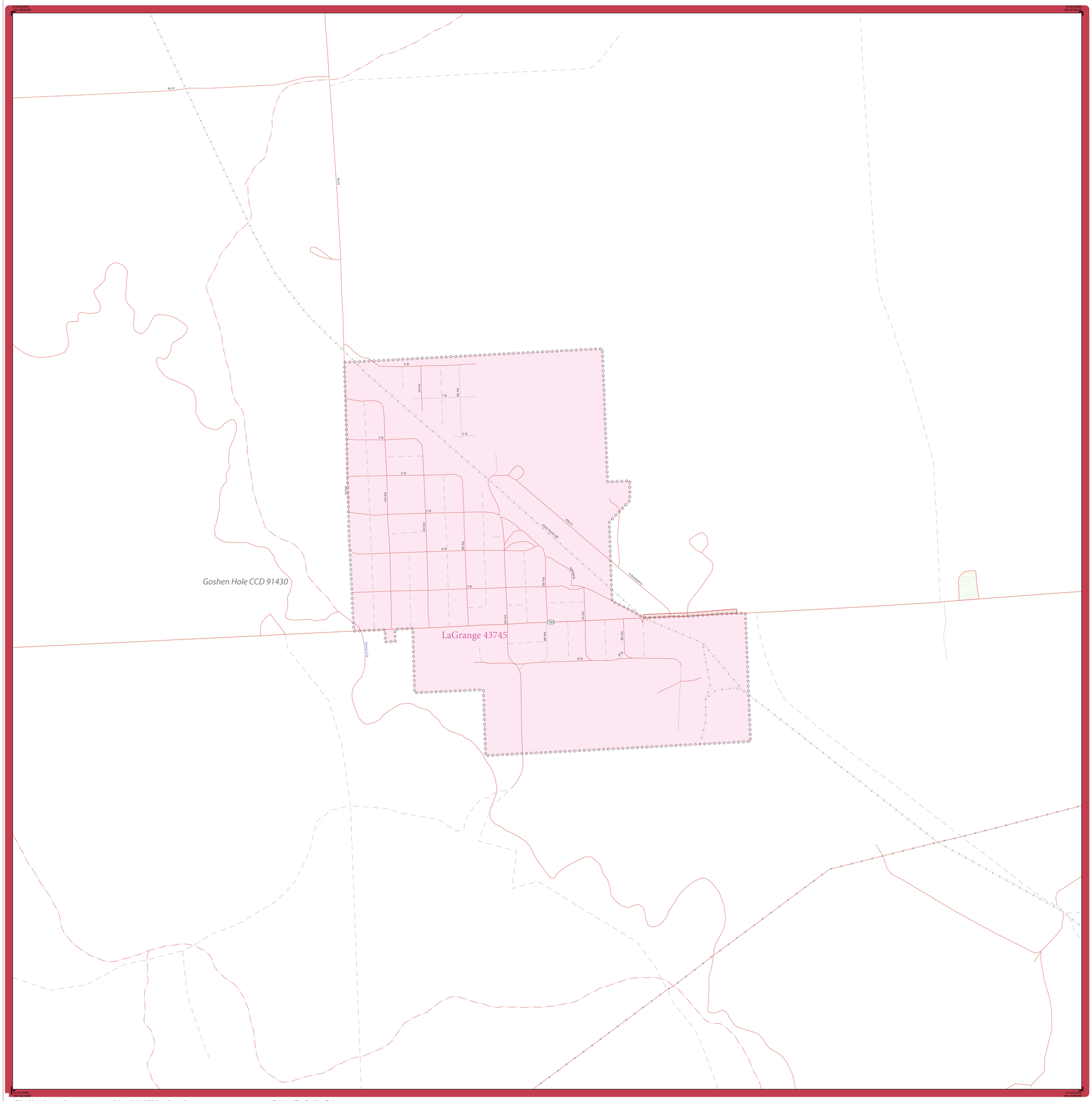

LEGEND

SYMBOL DESCRIPTION	SYMBOL	LABEL STYLE
Federal American Indian Reservation		L'ANSE RESERVATION (TA 1880)
Off-Reservation Trust Land		T1880
American Indian Tribal Subdivision		SHONTO (620)
Alaska Native Regional Corporation (ANRC)		*NANA ANRC 52120*
State (or statistically equivalent entity)		NEW YORK 36
County (or statistically equivalent entity)		ERIE 029
Minor Civil Division (MCD)[1]		Lee town 41460
Census County Division (CCD)[2]		*Jemez CCD 91650*
Consolidated City		MILFORD 47500
Incorporated Place[3]		Davis 18100
Census Designated Place (CDP)[2]		*Cochiti 16560*

DESCRIPTION	SYMBOL	DESCRIPTION	SYMBOL
Interstate	5	Water Body	*Pleasant Lake*
U.S. Highway	2	Swamp or Marsh	*Okefenokee Swamp*
State Highway	4	Glacier	*Bering Glacier*
Other Road	Marsh Ln	Airport, Airfield, or Helicopter Landing Pad	Dónard Airfoyh
Cul-de-sac		College or University	Coll/Univ
Circle		Military	Fort Belvoir
Geographic Offset or Corridor		Prison or Juvenile Detention Center	P/JDC
4WD Trail, Stairway, Alley, Walkway, or Ferry		Cemetery	Powell Cmtry
Railroad	Southern RR	Golf Course	Pinehurst GlfCrs
Pipeline or Power Line		National Park or Forest	Yosemite NP
Ridge or Fence		Other Park	St Francis Park
Property Line or Nonvisible Boundary		Outside Subject Area	
Perennial Stream	*Tumbling Cr*	Inset Area	A1
Intermittent Stream	*Piney Cr*		
Mountain Peak or Hill	*Mt. Baker*		

Where state, county, and/or MCD/CCD boundaries coincide, the map shows the boundary symbol for only the highest-ranking of these boundaries. Where American Indian reservation and American Indian tribal subdivision boundaries coincide, the map shows only the American Indian reservation boundaries.

Entity names are followed by either their FIPS code or census code; parentheses indicate a census code.

1 'MCD*' indicates a false MCD. These are for Census Bureau use only.

2 The CCD and CDP boundaries represent statistical entities only and are not updated through the BAS.

3 Incorporated place name color corresponds to the incorporated place fill color.

Due to space limitations, some road names, along with other feature and geography names on the map, may not be shown.

The Census Bureau stores primary and alternate road names, but only primary road names are used to label the roads on these maps.

Sheet Location within Entity



Sheet D1 of 5 INSET sheets
Total Sheets: 42 (Index 1; Parent 36; Inset 5)

NAME: Goshen County (015)
ENTITY TYPE: County or statistically equivalent entity
ST: Wyoming (56)

INDEX OR PARENT SHEET #: 032
INSET SHEET #: 006801

2020 COUNTY REF MAP (INSET)

5340256015000000032006801

All legal boundaries and names are as reported through the 2020 Boundary and Annexation Survey (BAS) and Boundary Validation Program (BVP). The boundaries shown on this map are for Census Bureau statistical data collection and tabulation purposes only; their depiction and designation for statistical purposes does not constitute a determination of jurisdictional authority or rights of ownership or entitlement.

Data Source: U.S. Census Bureau's MAF/TIGER database (TAB20), November 2020
Created by Geography Division: December 09, 2020

U.S. DEPARTMENT OF COMMERCE U.S. Census Bureau

Projection: Albers Equal Area Conic
Datum: NAD 83
Spheroid: GRS 80
1st Standard Parallel: 41 39 47
2nd Standard Parallel: 44 20 14
Central Meridian: -107 33 13
Latitude of Projection's Origin: 40 59 41
False Easting: 0
False Northing: 0

0 0.1 0.2 0.3 0.4 0.5 Kilometers
0 489 978 1,467 1,956 2,445 Feet
The plotted map scale is 1:4,587
1 mile = 5,280 feet

N W E S

Boundary and Annexation Survey (BAS) ID: 25601500000
BAS Submission Deadline: March 1, 2021

PDF versions of the BAS maps are available at:
www.census.gov/programs-surveys/bas/geographies.html

For more information, or to request additional maps, please email geo.bas@census.gov, call 1-800-972-5651, or visit www.census.gov/programs-surveys/bas.html.

United States Census Bureau