GOVERNMENTAL UNIT REFERENCE MAP (2020): Lincoln County, WY

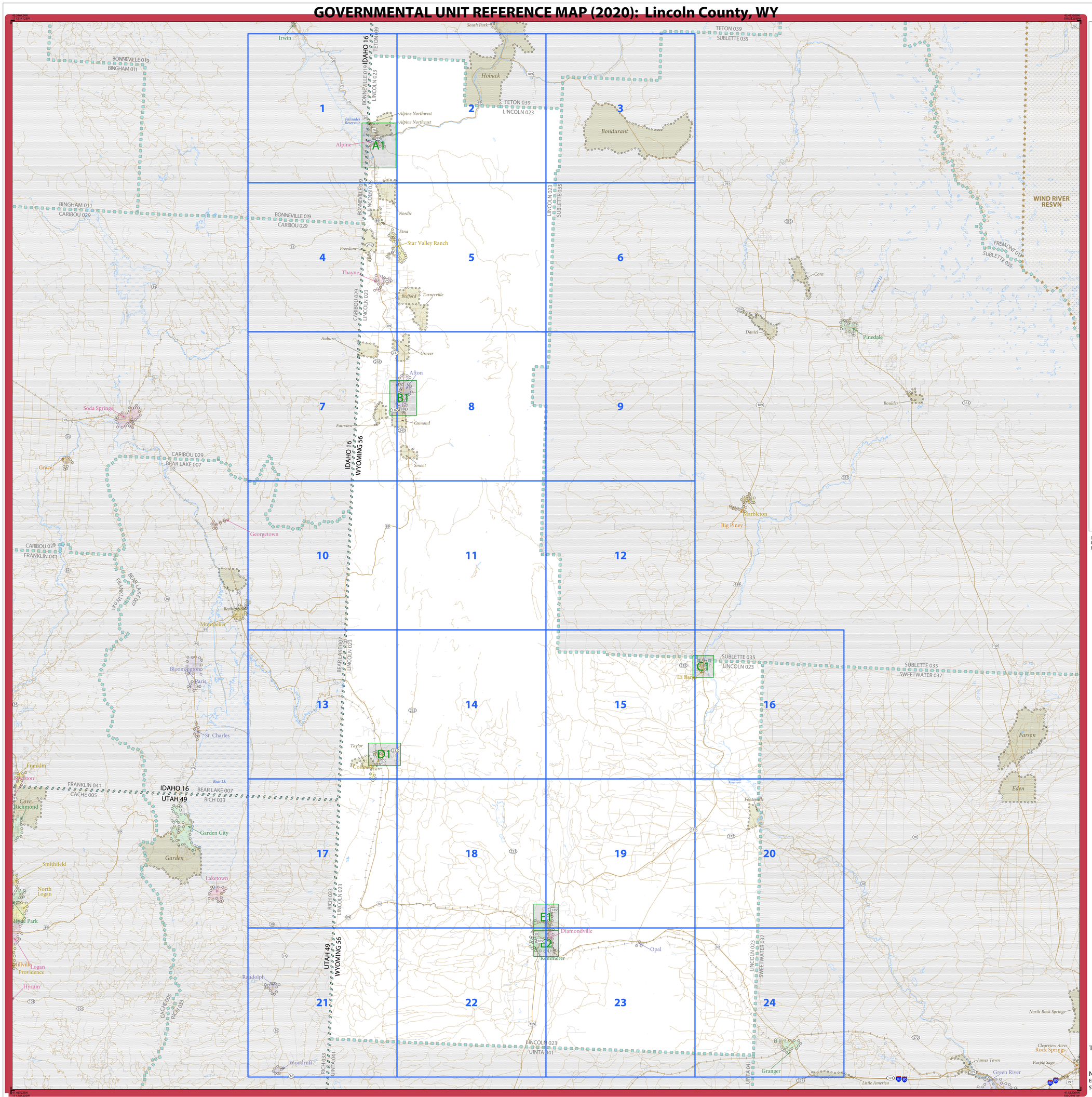

LEGEND

SYMBOL DESCRIPTION	SYMBOL	LABEL STYLE
Federal American Indian Reservation		L'ANSE RESERVATION (TA 1880)
Off-Reservation Trust Land		T1880
American Indian Tribal Subdivision		SHONTO (620)
Alaska Native Regional Corporation (ANRC)		*NANA ANRC 52120*
State (or statistically equivalent entity)		NEW YORK 36
County (or statistically equivalent entity)		ERIE 029
Minor Civil Division (MCD)[1]		Lee town 41460
Census County Division (CCD)[2]		*Jemez CCD 91650*
Consolidated City		MILFORD 47500
Incorporated Place[3]		Davis 18100
Census Designated Place (CDP)[2]		*Cochiti 16560*

DESCRIPTION	SYMBOL	DESCRIPTION	SYMBOL
Interstate	1	Water Body	*Pleasant Lake*
U.S. Highway	2	Swamp or Marsh	*Okefenokee Swamp*
State Highway	4	Glacier	*Bering Glacier*
Other Road	Marsh Ln	Airport, Airfield, or Helicopter Landing Pad	Dinard Airport
Cul-de-sac		College or University	Coll/Univ
Circle		Military	Fort Belvoir
Geographic Offset or Corridor		Prison or Juvenile Detention Center	PJDC
4WD Trail, Stairway, Alley, Walkway, or Ferry		Cemetery	Powell Cmtry
Railroad	Southern RR	Golf Course	Pinehurst GlfCrs
Pipeline or Power Line		National Park or Forest	Yosemite NP
Ridge or Fence		Other Park	St Francis Park
Property Line or Nonvisible Boundary		Outside Subject Area	
Perennial Stream	*Tumbling Cr*	Inset Area	A1
Intermittent Stream	*Piney Cr*		
Mountain Peak or Hill	*Mt. Baker*		

Where state, county, and/or MCD/CCD boundaries coincide, the map shows the boundary symbol for only the highest-ranking of these boundaries. Where American Indian reservation and American Indian tribal subdivision boundaries coincide, the map shows only the American Indian reservation boundaries.

Entity names are followed by either their FIPS code or census code; parentheses indicate a census code.

1 'MCD" indicates a false MCD. These are for Census Bureau use only.

2 The CCD and CDP boundaries represent statistical entities only and are not updated through the BAS.

3 Incorporated place name color corresponds to the incorporated place fill color.

Due to space limitations, some road names, along with other feature and geography names on the map, may not be shown.

The Census Bureau stores primary and alternate road names, but only primary road names are used to label the roads on these maps.

Note: This index map sheet provides the map sheet configuration in relation to the subject entity. Due to scale limitations, map content may be simplified. Refer to parent and/or inset map sheets for detailed map content.

Total Sheets: 31 (Index 1; Parent 24; Inset 6)

NAME: Lincoln County (023)
ENTITY TYPE: County or statistically equivalent entity
ST: Wyoming (56)

INDEX OR PARENT SHEET #: 000
INSET SHEET #: 000000

2020 COUNTY REF MAP (INDEX)

5340256023000000000000

All legal boundaries and names are as reported through the 2020 Boundary and Annexation Survey (BAS) and Boundary Validation Program (BVP). The boundaries shown on this map are for Census Bureau statistical data collection and tabulation purposes only; their depiction and designation for statistical purposes does not constitute a determination of jurisdictional authority or rights of ownership or entitlement.

Data Source: U.S. Census Bureau's MAF/TIGER database (TAB20), November 2020
Created by Geography Division: December 09, 2020

U.S. DEPARTMENT OF COMMERCE U.S. Census Bureau

Projection: Albers Equal Area Conic
Datum: NAD 83
Spheroid: GRS 80
1st Standard Parallel: 41 39 47
2nd Standard Parallel: 44 20 14
Central Meridian: -107 33 13
Latitude of Projection's Origin: 40 59 41
False Easting: 0
False Northing: 0

0 8 16 24 32 40 Kilometers
0 5 10 15 20 25 Miles
The plotted map scale is 1:286,580

N W E S

Boundary and Annexation Survey (BAS) ID: 25602300000
BAS Submission Deadline: March 1, 2021

PDF versions of the BAS maps are available at:
www.census.gov/programs-surveys/bas/geographies.html

For more information, or to request additional maps, please email geo.bas@census.gov, call 1-800-972-5651, or visit www.census.gov/programs-surveys/bas.html.

United States Census Bureau

GOVERNMENTAL UNIT REFERENCE MAP (2020): Lincoln County, WY

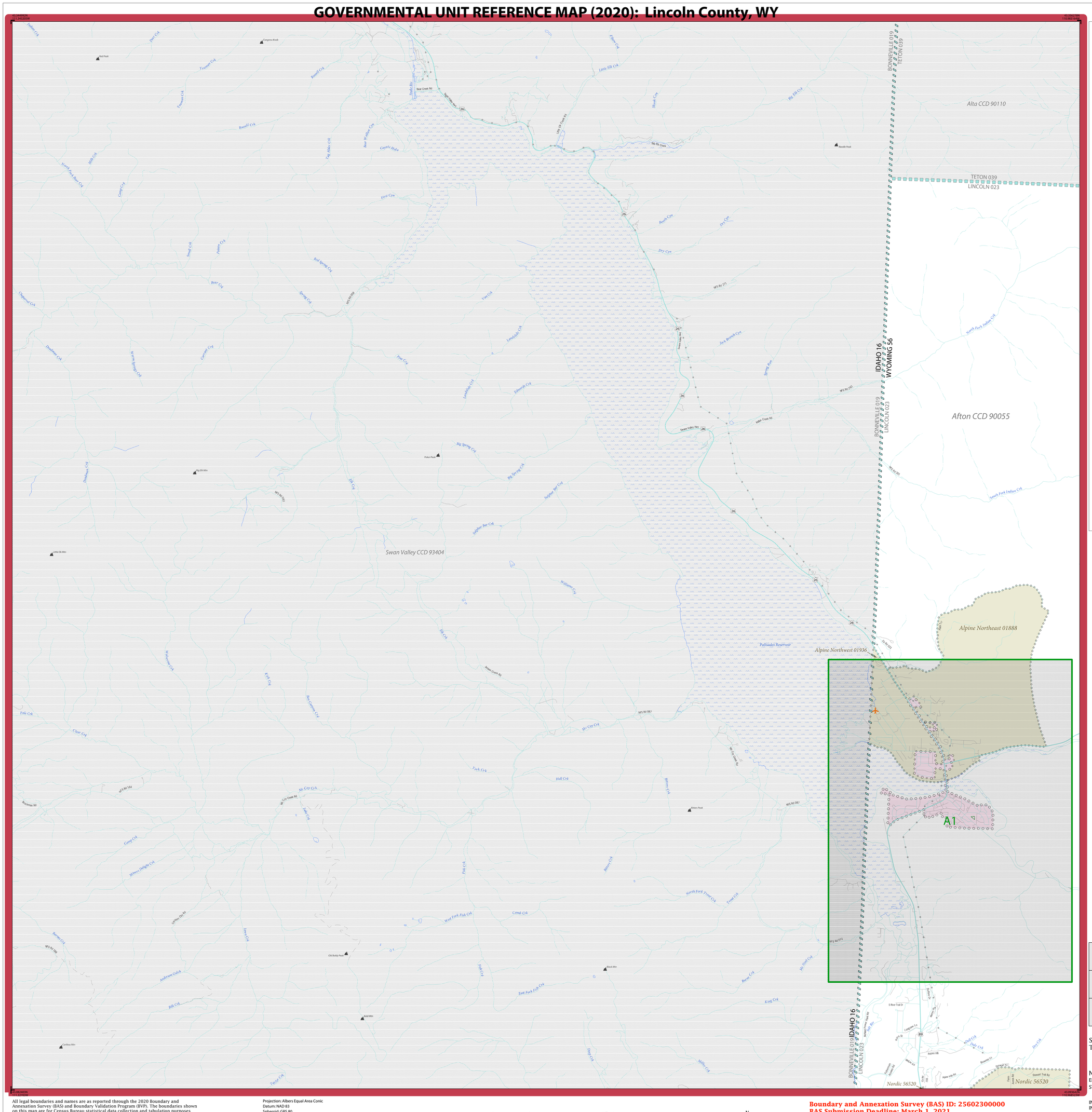

LEGEND

SYMBOL DESCRIPTION	SYMBOL	LABEL STYLE
Federal American Indian Reservation		L'ANSE RESERVATION (TA 1880)
Off-Reservation Trust Land		T1880
American Indian Tribal Subdivision		SHONTO (620)
Alaska Native Regional Corporation (ANRC)		NANA ANRC 52120
State (or statistically equivalent entity)		NEW YORK 36
County (or statistically equivalent entity)		ERIE 029
Minor Civil Division (MCD)[1]		Lee town 41460
Census County Division (CCD)[2]		Jemez CCD 91650
Consolidated City		MILFORD 47500
Incorporated Place[3]		Davis 18100
Census Designated Place (CDP)[2]		Cochiti 16560

DESCRIPTION	SYMBOL	DESCRIPTION	SYMBOL
Interstate	I	Water Body	Pleasant Lake
U.S. Highway	2	Swamp or Marsh	Okefenokee Swamp
State Highway	4	Glacier	Bering Glacier
Other Road	Marsh Ln	Airport, Airfield, or Helicopter Landing Pad	Dönärd Airfield
Cul-de-sac		College or University	Coll/Univ
Circle		Military	Fort Belvoir
Geographic Offset or Corridor		Prison or Juvenile Detention Center	P/JDC
4WD Trail, Stairway, Alley, Walkway, or Ferry		Cemetery	Powell Cmtry
Railroad	Southern RR	Golf Course	Pinehurst GlfCrs
Pipeline or Power Line		National Park or Forest	Yosemite NP
Ridge or Fence		Other Park	St Francis Park
Property Line or Nonvisible Boundary		Outside Subject Area	
Perennial Stream	Tumbling Cr	Inset Area	A1
Intermittent Stream	Piney Cr		
Mountain Peak or Hill	Mt. Baker		

Where state, county, and/or MCD/CCD boundaries coincide, the map shows the boundary symbol for only the highest-ranking of these boundaries. Where American Indian reservation and American Indian tribal subdivision boundaries coincide, the map shows only the American Indian reservation boundaries.

Entity names are followed by either their FIPS code or census code; parentheses indicate a census code.

1 'MCD*' indicates a false MCD. These are for Census Bureau use only.

2 The CCD and CDP boundaries represent statistical entities only and are not updated through the BAS.

3 Incorporated place name color corresponds to the incorporated place fill color.

Due to space limitations, some road names, along with other feature and geography names on the map, may not be shown.

The Census Bureau stores primary and alternate road names, but only primary road names are used to label the roads on these maps.

Key to Adjacent Sheets

	1	2
	4	5

Sheet Location within Entity

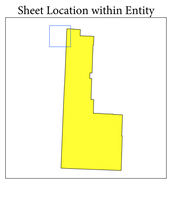

Sheet 1 of 24 PARENT sheets
Total Sheets: 31 (Index 1; Parent 24; Inset 6)

NAME: Lincoln County (023)
ENTITY TYPE: County or statistically equivalent entity
ST: Wyoming (56)

INDEX OR PARENT SHEET #: 001
INSET SHEET #: 000000

2020 COUNTY REF MAP (PARENT)

5340256023000000001000000

All legal boundaries and names are as reported through the 2020 Boundary and Annexation Survey (BAS) and Boundary Validation Program (BVP). The boundaries shown on this map are for Census Bureau statistical data collection and tabulation purposes only; their depiction and designation for statistical purposes does not constitute a determination of jurisdictional authority or rights of ownership or entitlement.

Data Source: U.S. Census Bureau's MAF/TIGER database (TAB20), November 2020
Created by Geography Division: December 09, 2020

U.S. DEPARTMENT OF COMMERCE U.S. Census Bureau

Projection: Albers Equal Area Conic
Datum: NAD 83
Spheroid: GRS 80
1st Standard Parallel: 41 39 47
2nd Standard Parallel: 44 20 14
Central Meridian:- 107 33 13
Latitude of Projection's Origin: 40 59 41
False Easting: 0
False Northing: 0

0 1 2 3 4 5 Kilometers
0 0.8 1.6 2.4 3.2 4 Miles
The plotted map scale is 1:40,000

N W E S

Boundary and Annexation Survey (BAS) ID: 25602300000
BAS Submission Deadline: March 1, 2021

PDF versions of the BAS maps are available at:
www.census.gov/programs-surveys/bas/geographies.html

For more information, or to request additional maps, please email geo.bas@census.gov, call 1-800-972-5651, or visit www.census.gov/programs-surveys/bas.html.

GOVERNMENTAL UNIT REFERENCE MAP (2020): Lincoln County, WY

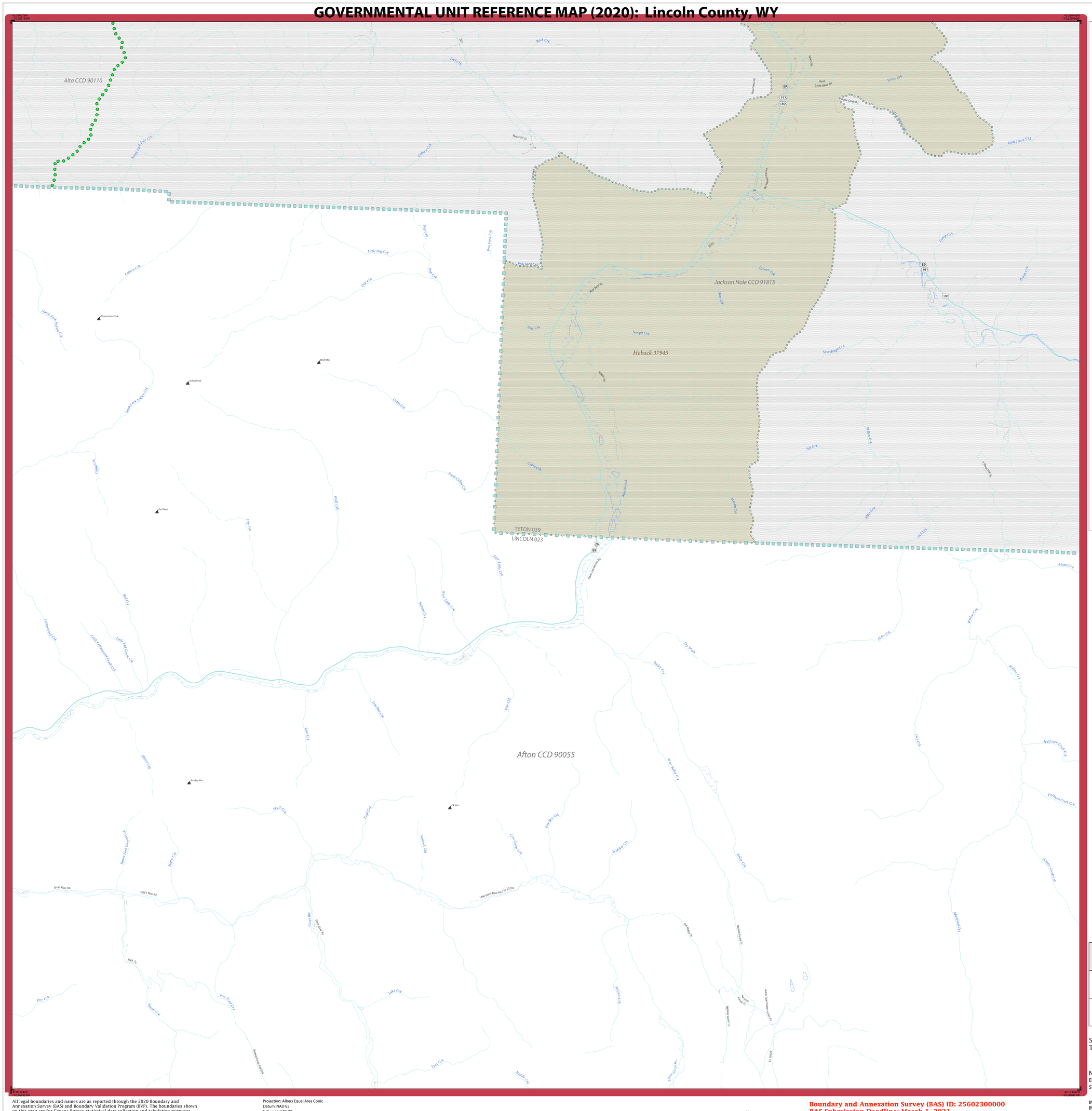

LEGEND

SYMBOL DESCRIPTION	SYMBOL	LABEL STYLE
Federal American Indian Reservation		L'ANSE RESERVATION (TA 1880)
Off-Reservation Trust Land		T1880
American Indian Tribal Subdivision		SHONTO (620)
Alaska Native Regional Corporation (ANRC)		NANA ANRC 52120
State (or statistically equivalent entity)		NEW YORK 36
County (or statistically equivalent entity)		ERIE 029
Minor Civil Division (MCD)[1]		Lee town 41460
Census County Division (CCD)[2]		Jemez CCD 91650
Consolidated City		MILFORD 47500
Incorporated Place[3]		Davis 18100
Census Designated Place (CDP)[2]		Cochiti 16560

DESCRIPTION	SYMBOL	DESCRIPTION	SYMBOL
Interstate	5	Water Body	Pleasant Lake
U.S. Highway	2	Swamp or Marsh	Okefenokee Swamp
State Highway	4	Glacier	Bering Glacier
Other Road	Marsh Ln	Airport, Airfield, or Helicopter Landing Pad	Donald Airport
Cul-de-sac		College or University	Coll/Univ
Circle		Military	Fort Belvoir
Geographic Offset or Corridor		Prison or Juvenile Detention Center	P/JDC
4WD Trail, Stairway, Alley, Walkway, or Ferry		Cemetery	Powell Cmtry
Railroad	Southern RR	Golf Course	Pinehurst GlfCrs
Pipeline or Power Line		National Park or Forest	Yosemite NP
Ridge or Fence		Other Park	St Francis Park
Property Line or Nonvisible Boundary		Outside Subject Area	
Perennial Stream	Tumbling Cr	Inset Area	A1
Intermittent Stream	Piney Cr		
Mountain Peak or Hill	Mt. Baker		

Where state, county, and/or MCD/CCD boundaries coincide, the map shows the boundary symbol for only the highest-ranking of these boundaries. Where American Indian reservation and American Indian tribal subdivision boundaries coincide, the map shows only the American Indian reservation boundaries.

Entity names are followed by either their FIPS code or census code; parentheses indicate a census code.

1 'MCD*' indicates a false MCD. These are for Census Bureau use only.

2 The CCD and CDP boundaries represent statistical entities only and are not updated through the BAS.

3 Incorporated place name color corresponds to the incorporated place fill color.

Due to space limitations, some road names, along with other feature and geography names on the map, may not be shown.

The Census Bureau stores primary and alternate road names, but only primary road names are used to label the roads on these maps.

Key to Adjacent Sheets

1	2	3
4	5	6

Sheet Location within Entity

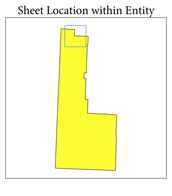

Sheet 2 of 24 PARENT sheets
Total Sheets: 31 (Index 1; Parent 24; Inset 6)

NAME: Lincoln County (023)
ENTITY TYPE: County or statistically equivalent entity
ST: Wyoming (56)

INDEX OR PARENT SHEET #: 002
INSET SHEET #: 000000

2020 COUNTY REF MAP (PARENT)

5340256023000000002000000

All legal boundaries and names are as reported through the 2020 Boundary and Annexation Survey (BAS) and Boundary Validation Program (BVP). The boundaries shown on this map are for Census Bureau statistical data collection and tabulation purposes only; their depiction and designation for statistical purposes does not constitute a determination of jurisdictional authority or rights of ownership or entitlement.

Data Source: U.S. Census Bureau's MAF/TIGER database (TAB20), November 2020
Created by Geography Division: December 09, 2020

U.S. DEPARTMENT OF COMMERCE U.S. Census Bureau

Projection: Albers Equal Area Conic
Datum: NAD 83
Spheroid: GRS 80
1st Standard Parallel: 41 39 47
2nd Standard Parallel: 44 20 14
Central Meridian: -107 33 13
Latitude of Projection's Origin: 40 59 41
False Easting: 0
False Northing: 0

0 1 2 3 4 5 Kilometers
0 0.8 1.6 2.4 3.2 4 Miles
The plotted map scale is 1:40,000

N W E S

Boundary and Annexation Survey (BAS) ID: 25602300000
BAS Submission Deadline: March 1, 2021

PDF versions of the BAS maps are available at: www.census.gov/programs-surveys/bas/geographies.html

For more information, or to request additional maps, please email geo.bas@census.gov, call 1-800-972-5651, or visit www.census.gov/programs-surveys/bas.html.

United States Census Bureau

GOVERNMENTAL UNIT REFERENCE MAP (2020): Lincoln County, WY

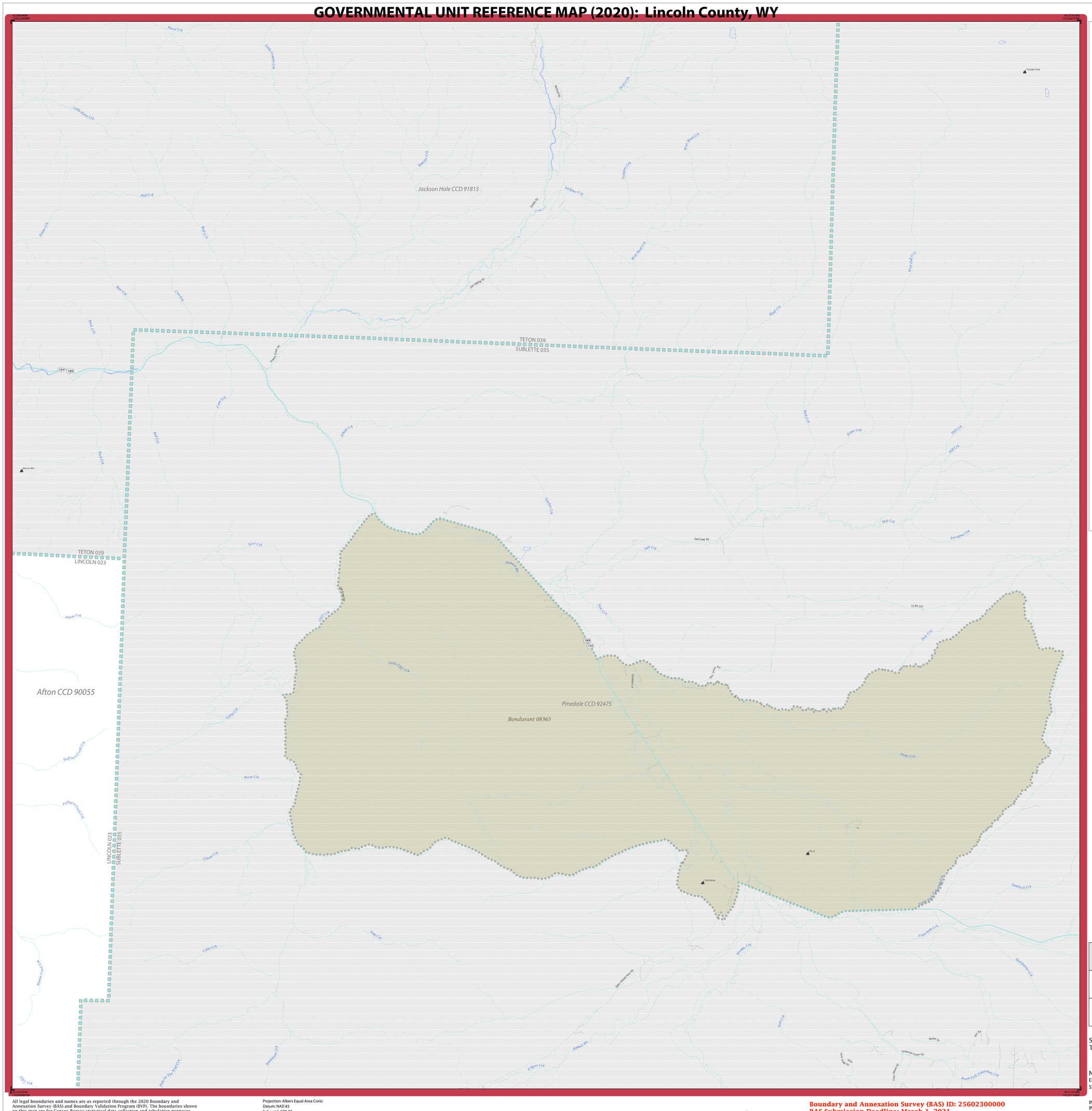

LEGEND

SYMBOL DESCRIPTION	SYMBOL	LABEL STYLE
Federal American Indian Reservation		L'ANSE RESERVATION (TA 1880)
Off-Reservation Trust Land		T1880
American Indian Tribal Subdivision		SHONTO (620)
Alaska Native Regional Corporation (ANRC)		*NANA ANRC 52120*
State (or statistically equivalent entity)		NEW YORK 36
County (or statistically equivalent entity)		ERIE 029
Minor Civil Division (MCD)[1]		Lee town 41460
Census County Division (CCD)[2]		*Jemez CCD 91650*
Consolidated City		MILFORD 47500
Incorporated Place[3]		Davis 18100
Census Designated Place (CDP)[2]		*Cochiti 16560*

DESCRIPTION	SYMBOL
Interstate	5
U.S. Highway	2
State Highway	4
Other Road	Marsh Ln
Cul-de-sac	
Circle	
Geographic Offset or Corridor	
4WD Trail, Stairway, Alley, Walkway, or Ferry	
Railroad	Southern RR
Pipeline or Power Line	
Ridge or Fence	
Property Line or Nonvisible Boundary	
Perennial Stream	*Tumbling Cr*
Intermittent Stream	*Piney Cr*
Mountain Peak or Hill	*Mt. Baker*

DESCRIPTION	SYMBOL
Water Body	*Pleasant Lake*
Swamp or Marsh	*Okefenokee Swamp*
Glacier	*Bering Glacier*
Airport, Airfield, or Helicopter Landing Pad	Dónárd Airfield
College or University	Coll/Univ
Military	Fort Belvoir
Prison or Juvenile Detention Center	P/JDC
Cemetery	Powell Cmtry
Golf Course	Pinehurst GlfCrs
National Park or Forest	Yosemite NP
Other Park	St Francis Park
Outside Subject Area	
Inset Area	A1

Where state, county, and/or MCD/CCD boundaries coincide, the map shows the boundary symbol for only the highest-ranking of these boundaries. Where American Indian reservation and American Indian tribal subdivision boundaries coincide, the map shows only the American Indian reservation boundaries.

Entity names are followed by either their FIPS code or census code; parentheses indicate a census code.

1 'MCD*' indicates a false MCD. These are for Census Bureau use only.

2 The CCD and CDP boundaries represent statistical entities only and are not updated through the BAS.

3 Incorporated place name color corresponds to the incorporated place fill color.

Due to space limitations, some road names, along with other feature and geography names on the map, may not be shown.

The Census Bureau stores primary and alternate road names, but only primary road names are used to label the roads on these maps.

Key to Adjacent Sheets

2	3	
5	6	

Sheet Location within Entity

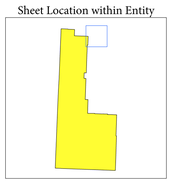

Sheet 3 of 24 PARENT sheets
Total Sheets: 31 (Index 1; Parent 24; Inset 6)

NAME: Lincoln County (023)
ENTITY TYPE: County or statistically equivalent entity
ST: Wyoming (56)

INDEX OR PARENT SHEET #: 003
INSET SHEET #: 000000

2020 COUNTY REF MAP (PARENT)

5340256023000000003000000

All legal boundaries and names are as reported through the 2020 Boundary and Annexation Survey (BAS) and Boundary Validation Program (BVP). The boundaries shown on this map are for Census Bureau statistical data collection and tabulation purposes only; their depiction and designation for statistical purposes does not constitute a determination of jurisdictional authority or rights of ownership or entitlement.

Data Source: U.S. Census Bureau's MAF/TIGER database (TAB20), November 2020
Created by Geography Division: December 09, 2020

U.S. DEPARTMENT OF COMMERCE U.S. Census Bureau

Projection: Albers Equal Area Conic
Datum: NAD 83
Spheroid: GRS 80
1st Standard Parallel: 41 39 47
2nd Standard Parallel: 44 20 14
Central Meridian: -107 33 13
Latitude of Projection's Origin: 40 59 41
False Easting: 0
False Northing: 0

0 1 2 3 4 5 Kilometers
0 0.8 1.6 2.4 3.2 4 Miles
The plotted map scale is 1:40,000

N W E S

Boundary and Annexation Survey (BAS) ID: 25602300000
BAS Submission Deadline: March 1, 2021

PDF versions of the BAS maps are available at:
www.census.gov/programs-surveys/bas/geographies.html

For more information, or to request additional maps, please email geo.bas@census.gov, call 1-800-972-5651, or visit www.census.gov/programs-surveys/bas.html.

United States Census Bureau

GOVERNMENTAL UNIT REFERENCE MAP (2020): Lincoln County, WY

LEGEND

SYMBOL DESCRIPTION	SYMBOL	LABEL STYLE
Federal American Indian Reservation		L'ANSE RESERVATION (TA 1880)
Off-Reservation Trust Land		T1880
American Indian Tribal Subdivision		SHONTO (620)
Alaska Native Regional Corporation (ANRC)		NANA ANRC 52120
State (or statistically equivalent entity)		NEW YORK 36
County (or statistically equivalent entity)		ERIE 029
Minor Civil Division (MCD)[1]		Lee town 41460
Census County Division (CCD)[2]		Jemez CCD 91650
Consolidated City		MILFORD 47500
Incorporated Place[3]		Davis 18100
Census Designated Place (CDP)[2]		Cochiti 16560

DESCRIPTION	SYMBOL
Interstate	5
U.S. Highway	2
State Highway	4
Other Road	Marsh Ln
Cul-de-sac	
Circle	
Geographic Offset or Corridor	
4WD Trail, Stairway, Alley, Walkway, or Ferry	
Railroad	Southern RR
Pipeline or Power Line	
Ridge or Fence	
Property Line or Nonvisible Boundary	
Perennial Stream	Tumbling Cr
Intermittent Stream	Piney Cr
Mountain Peak or Hill	Mt. Baker

DESCRIPTION	SYMBOL
Water Body	Pleasant Lake
Swamp or Marsh	Okefenokee Swamp
Glacier	Bering Glacier
Airport, Airfield, or Helicopter Landing Pad	Dunard Airfield
College or University	Coll/Univ
Military	Fort Belvoir
Prison or Juvenile Detention Center	P/JDC
Cemetery	Powell Cmtry
Golf Course	Pinehurst GlfCrs
National Park or Forest	Yosemite NP
Other Park	St Francis Park
Outside Subject Area	
Inset Area	A1

Where state, county, and/or MCD/CCD boundaries coincide, the map shows the boundary symbol for only the highest-ranking of these boundaries. Where American Indian reservation and American Indian tribal subdivision boundaries coincide, the map shows only the American Indian reservation boundaries.

Entity names are followed by either their FIPS code or census code; parentheses indicate a census code.

1 'MCD*' indicates a false MCD. These are for Census Bureau use only.

2 The CCD and CDP boundaries represent statistical entities only and are not updated through the BAS.

3 Incorporated place name color corresponds to the incorporated place fill color.

Due to space limitations, some road names, along with other feature and geography names on the map, may not be shown.

The Census Bureau stores primary and alternate road names, but only primary road names are used to label the roads on these maps.

Key to Adjacent Sheets

	1	2
	4	5
	7	8

Sheet Location within Entity

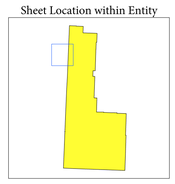

Sheet 4 of 24 PARENT sheets
Total Sheets: 31 (Index 1; Parent 24; Inset 6)

NAME: Lincoln County (023)
ENTITY TYPE: County or statistically equivalent entity
ST: Wyoming (56)

INDEX OR PARENT SHEET #: 004
INSET SHEET #: 000000

2020 COUNTY REF MAP (PARENT)

5340256023000000004000000

All legal boundaries and names are as reported through the 2020 Boundary and Annexation Survey (BAS) and Boundary Validation Program (BVP). The boundaries shown on this map are for Census Bureau statistical data collection and tabulation purposes only; their depiction and designation for statistical purposes does not constitute a determination of jurisdictional authority or rights of ownership or entitlement.

Data Source: U.S. Census Bureau's MAF/TIGER database (TAB20), November 2020
Created by Geography Division: December 09, 2020

U.S. DEPARTMENT OF COMMERCE U.S. Census Bureau

Projection: Albers Equal Area Conic
Datum: NAD 83
Spheroid: GRS 80
1st Standard Parallel: 41 39 47
2nd Standard Parallel: 44 20 14
Central Meridian: -107 33 13
Latitude of Projection's Origin: 40 59 41
False Easting: 0
False Northing: 0

0 1 2 3 4 5 Kilometers
0 0.8 1.6 2.4 3.2 4 Miles
The plotted map scale is 1:40,000

N W E S

Boundary and Annexation Survey (BAS) ID: 25602300000
BAS Submission Deadline: March 1, 2021

PDF versions of the BAS maps are available at:
www.census.gov/programs-surveys/bas/geographies.html

For more information, or to request additional maps, please email geo.bas@census.gov, call 1-800-972-5651, or visit www.census.gov/programs-surveys/bas.html.

United States Census Bureau

GOVERNMENTAL UNIT REFERENCE MAP (2020): Lincoln County, WY

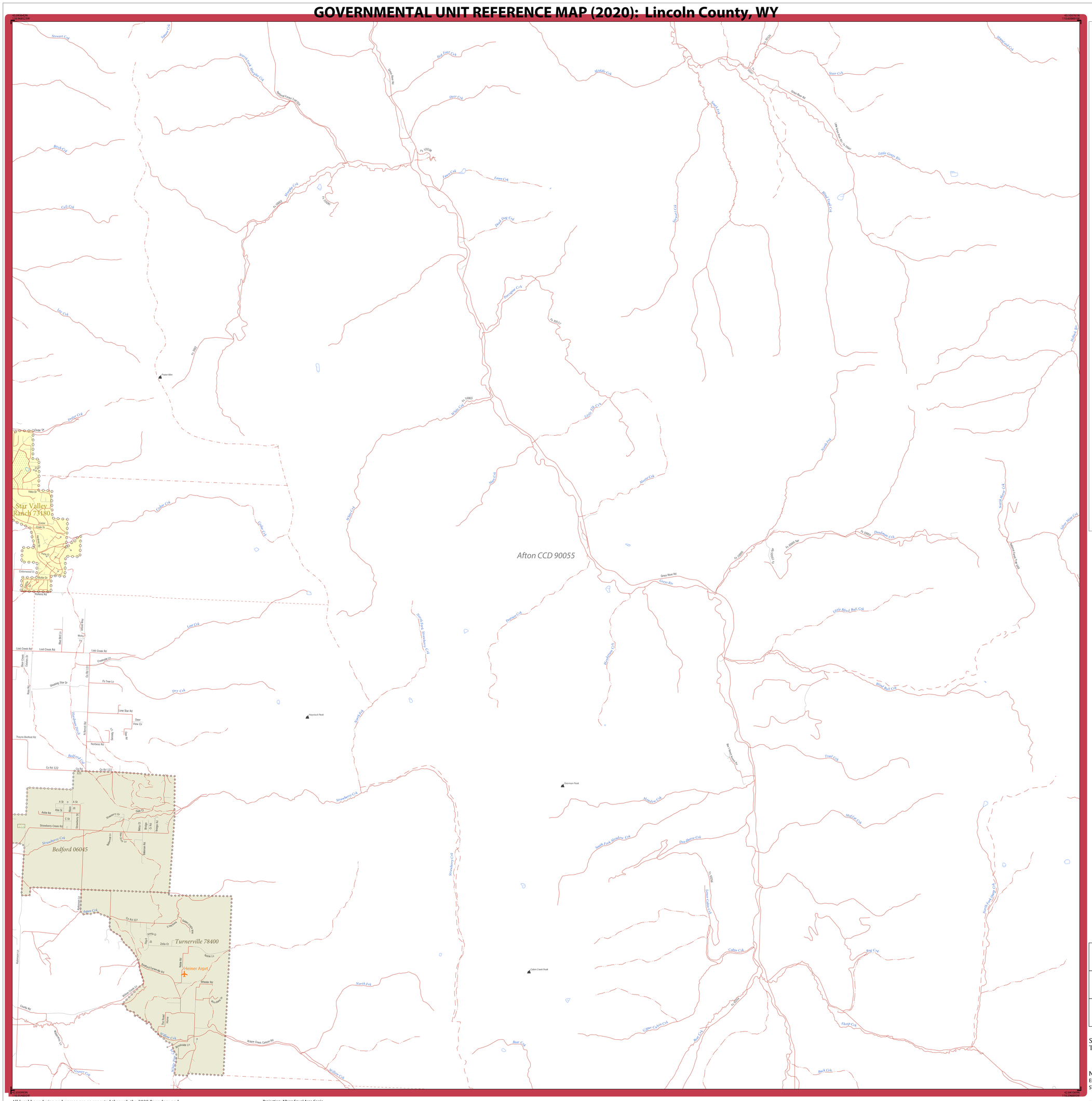

LEGEND

SYMBOL DESCRIPTION	SYMBOL	LABEL STYLE
Federal American Indian Reservation		L'ANSE RESERVATION (TA 1880)
Off-Reservation Trust Land		T1880
American Indian Tribal Subdivision		SHONTO (620)
Alaska Native Regional Corporation (ANRC)		*NANA ANRC 52120*
State (or statistically equivalent entity)		NEW YORK 36
County (or statistically equivalent entity)		ERIE 029
Minor Civil Division (MCD)[1]		Lee town 41460
Census County Division (CCD)[2]		*Jemez CCD 91650*
Consolidated City		MILFORD 47500
Incorporated Place[3]		Davis 18100
Census Designated Place (CDP)[2]		*Cochiti 16560*

DESCRIPTION	SYMBOL	DESCRIPTION	SYMBOL
Interstate	I	Water Body	*Pleasant Lake*
U.S. Highway	2	Swamp or Marsh	*Okefenokee Swamp*
State Highway	4	Glacier	*Bering Glacier*
Other Road	Marsh Ln	Airport, Airfield, or Helicopter Landing Pad	Dönärd Airfoyt
Cul-de-sac		College or University	Coll/Univ
Circle		Military	Fort Belvoir
Geographic Offset or Corridor		Prison or Juvenile Detention Center	P/JDC
4WD Trail, Stairway, Alley, Walkway, or Ferry		Cemetery	Powell Cmtry
Railroad	Southern RR	Golf Course	Pinehurst GlfCrs
Pipeline or Power Line		National Park or Forest	Yosemite NP
Ridge or Fence		Other Park	St Francis Park
Property Line or Nonvisible Boundary		Outside Subject Area	
Perennial Stream	*Tumbling Cr*	Inset Area	A1
Intermittent Stream	*Piney Cr*		
Mountain Peak or Hill	*Mt. Baker*		

Where state, county, and/or MCD/CCD boundaries coincide, the map shows the boundary symbol for only the highest-ranking of these boundaries. Where American Indian reservation and American Indian tribal subdivision boundaries coincide, the map shows only the American Indian reservation boundaries.

Entity names are followed by either their FIPS code or census code; parentheses indicate a census code.

1 'MCD*' indicates a false MCD. These are for Census Bureau use only.

2 The CCD and CDP boundaries represent statistical entities only and are not updated through the BAS.

3 Incorporated place name color corresponds to the incorporated place fill color.

Due to space limitations, some road names, along with other feature and geography names on the map, may not be shown.

The Census Bureau stores primary and alternate road names, but only primary road names are used to label the roads on these maps.

Key to Adjacent Sheets

1	2	3
4	5	6
7	8	9

Sheet Location within Entity

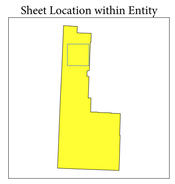

Sheet 5 of 24 PARENT sheets
Total Sheets: 31 (Index 1; Parent 24; Inset 6)

NAME: Lincoln County (023)
ENTITY TYPE: County or statistically equivalent entity
ST: Wyoming (56)

INDEX OR PARENT SHEET #: 005
INSET SHEET #: 000000

2020 COUNTY REF MAP (PARENT)

5340256023000000005000000

All legal boundaries and names are as reported through the 2020 Boundary and Annexation Survey (BAS) and Boundary Validation Program (BVP). The boundaries shown on this map are for Census Bureau statistical data collection and tabulation purposes only; their depiction and designation for statistical purposes does not constitute a determination of jurisdictional authority or rights of ownership or entitlement.

Data Source: U.S. Census Bureau's MAF/TIGER database (TAB20), November 2020
Created by Geography Division: December 09, 2020

U.S. DEPARTMENT OF COMMERCE U.S. Census Bureau

Projection: Albers Equal Area Conic
Datum: NAD 83
Spheroid: GRS 80
1st Standard Parallel: 41 39 47
2nd Standard Parallel: 44 20 14
Central Meridian: -107 33 13
Latitude of Projection's Origin: 40 59 41
False Easting: 0
False Northing: 0

0 1 2 3 4 5 Kilometers
0 0.8 1.6 2.4 3.2 4 Miles
The plotted map scale is 1:40,000

N W E S

Boundary and Annexation Survey (BAS) ID: 25602300000
BAS Submission Deadline: March 1, 2021

PDF versions of the BAS maps are available at:
www.census.gov/programs-surveys/bas/geographies.html

For more information, or to request additional maps, please email geo.bas@census.gov, call 1-800-972-5651, or visit www.census.gov/programs-surveys/bas.html.

United States Census Bureau

GOVERNMENTAL UNIT REFERENCE MAP (2020): Lincoln County, WY

Afton CCD
90055
Pinedale CCD 92475
Big Piney
CCD 90330
Big Piney CCD 90330
LINCOLN 023
SUBLETTE 035
Haas Arprt
Cliff Crk
Little Green Rv
Hobble Rv
Silver Mine Crk
Cascade Crk
Grizzly Crk
Park Crk
Dry Beaver Crk
Mill Crk
North Horse Crk
South Fork
Prospect Peak
Dead Cow Crk
Elk Crk
Big Piney Crk
Muddy Crk
Middle Beaver Crk
Mesa Rd
Sterling Dr
Booth Dr
Memo Dr
E Beaver Ridge Rd
Daniel Memo Rd
Cottonwood Park Rd
Co Rd 118
Co Rd 119
Co Rd 117
S Horse Creek Rd
Rongrois Rd
Cottonwood Grove Rd
Mountain View Dr
Chipmunk Ln
Sierra Rd
Middle Beaver Creek Rd
Middle Beaver Creek Rd
Thunder Rd
Fossil Rd
Mesquite Rd
Sierra Rd
Sierra Rd
Sierra Rd
Sierra Rd
Muddy Creek Rd
Jensen Dr
Jensen Rd
Ox Bow Rd
Lead Crk
Lead Crk
Lead Crk
Spring Crk
Spring Crk
Cottonwood Crk
Cottonwood Crk
Cottonwood

GOVERNMENTAL UNIT REFERENCE MAP (2020): Lincoln County, WY

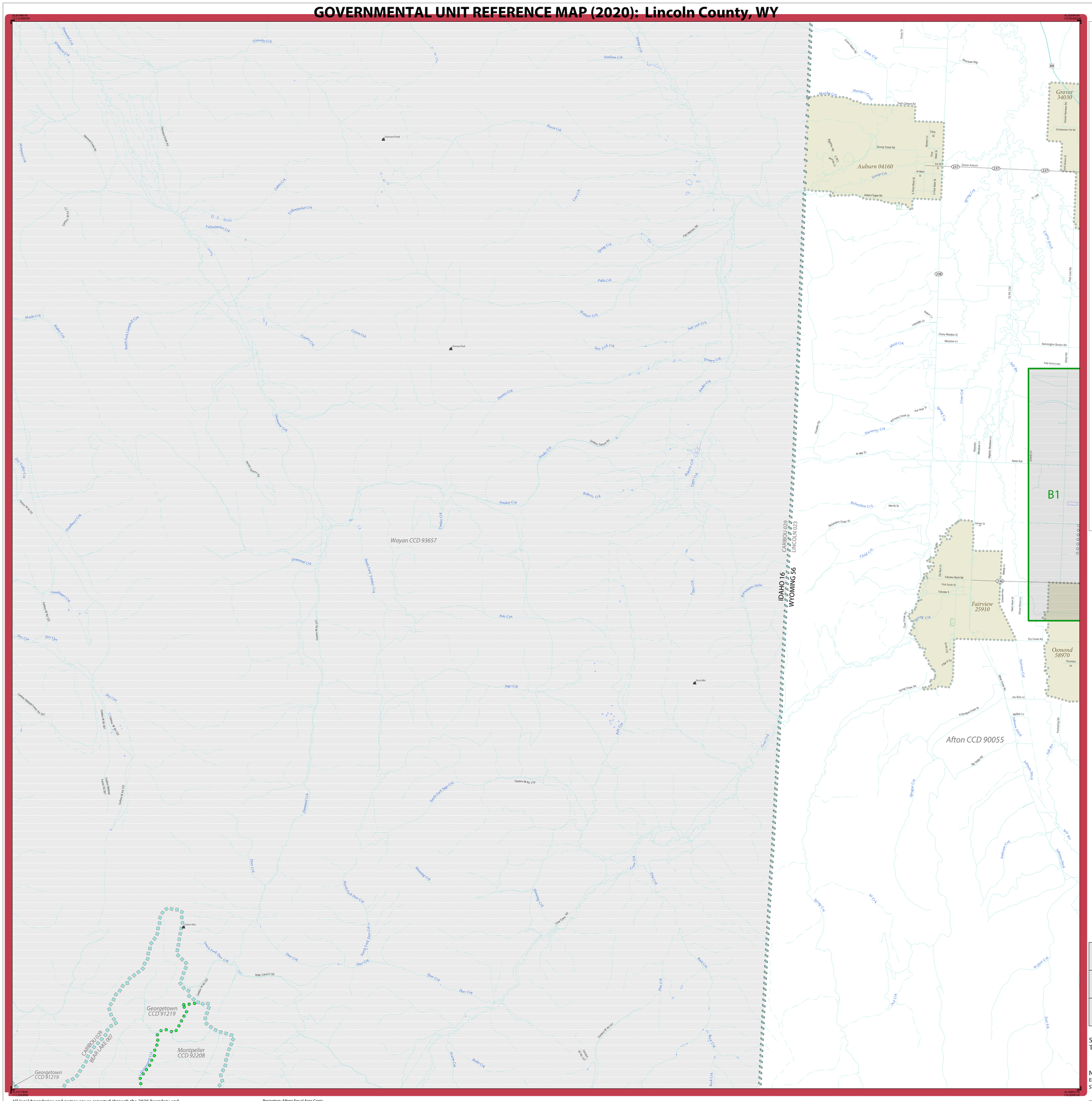

LEGEND

SYMBOL DESCRIPTION	SYMBOL	LABEL STYLE
Federal American Indian Reservation		L'ANSE RESERVATION (TA 1880)
Off-Reservation Trust Land		T1880
American Indian Tribal Subdivision		SHONTO (620)
Alaska Native Regional Corporation (ANRC)		NANA ANRC 52120
State (or statistically equivalent entity)		NEW YORK 36
County (or statistically equivalent entity)		ERIE 029
Minor Civil Division (MCD)[1]		Lee town 41460
Census County Division (CCD)[2]		Jemez CCD 91650
Consolidated City		MILFORD 47500
Incorporated Place[3]		Davis 18100
Census Designated Place (CDP)[2]		Cochiti 16560

DESCRIPTION	SYMBOL
Interstate	1
U.S. Highway	2
State Highway	4
Other Road	Marsh Ln
Cul-de-sac	
Circle	
Geographic Offset or Corridor	
4WD Trail, Stairway, Alley, Walkway, or Ferry	
Railroad	Southern RR
Pipeline or Power Line	
Ridge or Fence	
Property Line or Nonvisible Boundary	
Perennial Stream	Tumbling Cr
Intermittent Stream	Piney Cr
Mountain Peak or Hill	Mt. Baker

DESCRIPTION	SYMBOL
Water Body	Pleasant Lake
Swamp or Marsh	Okefenokee Swamp
Glacier	Bering Glacier
Airport, Airfield, or Helicopter Landing Pad	Dönärd Airfield
College or University	Coll/Univ
Military	Fort Belvoir
Prison or Juvenile Detention Center	P/JDC
Cemetery	Powell Cmtry
Golf Course	Pinehurst GlfCrs
National Park or Forest	Yosemite NP
Other Park	St Francis Park
Outside Subject Area	
Inset Area	A1

Where state, county, and/or MCD/CCD boundaries coincide, the map shows the boundary symbol for only the highest-ranking of these boundaries. Where American Indian reservation and American Indian tribal subdivision boundaries coincide, the map shows only the American Indian reservation boundaries.

Entity names are followed by either their FIPS code or census code; parentheses indicate a census code.

1 'MCD" indicates a false MCD. These are for Census Bureau use only.

2 The CCD and CDP boundaries represent statistical entities only and are not updated through the BAS.

3 Incorporated place name color corresponds to the incorporated place fill color.

Due to space limitations, some road names, along with other feature and geography names on the map, may not be shown.

The Census Bureau stores primary and alternate road names, but only primary road names are used to label the roads on these maps.

Key to Adjacent Sheets

	4	5
	7	8
	10	11

Sheet Location within Entity

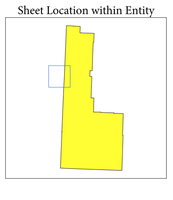

Sheet 7 of 24 PARENT sheets
Total Sheets: 31 (Index 1; Parent 24; Inset 6)

NAME: Lincoln County (023)
ENTITY TYPE: County or statistically equivalent entity
ST: Wyoming (56)

INDEX OR PARENT SHEET #: 007
INSET SHEET #: 000000

2020 COUNTY REF MAP (PARENT)

5340256023000000007000000

All legal boundaries and names are as reported through the 2020 Boundary and Annexation Survey (BAS) and Boundary Validation Program (BVP). The boundaries shown on this map are for Census Bureau statistical data collection and tabulation purposes only; their depiction and designation for statistical purposes does not constitute a determination of jurisdictional authority or rights of ownership or entitlement.

Data Source: U.S. Census Bureau's MAF/TIGER database (TAB20), November 2020
Created by: Geography Division: December 09, 2020

U.S. DEPARTMENT OF COMMERCE U.S. Census Bureau

Projection: Albers Equal Area Conic
Datum: NAD 83
Spheroid: GRS 80
1st Standard Parallel: 41 39 47
2nd Standard Parallel: 44 20 14
Central Meridian: -107 33 13
Latitude of Projection's Origin: 40 59 41
False Easting: 0
False Northing: 0

0 1 2 3 4 5 Kilometers
0 0.8 1.6 2.4 3.2 4 Miles
The plotted map scale is 1:40,000

N W E S

Boundary and Annexation Survey (BAS) ID: 25602300000
BAS Submission Deadline: March 1, 2021

PDF versions of the BAS maps are available at:
www.census.gov/programs-surveys/bas/geographies.html

For more information, or to request additional maps, please email geo.bas@census.gov, call 1-800-972-5651, or visit www.census.gov/programs-surveys/bas.html.

GOVERNMENTAL UNIT REFERENCE MAP (2020): Lincoln County, WY

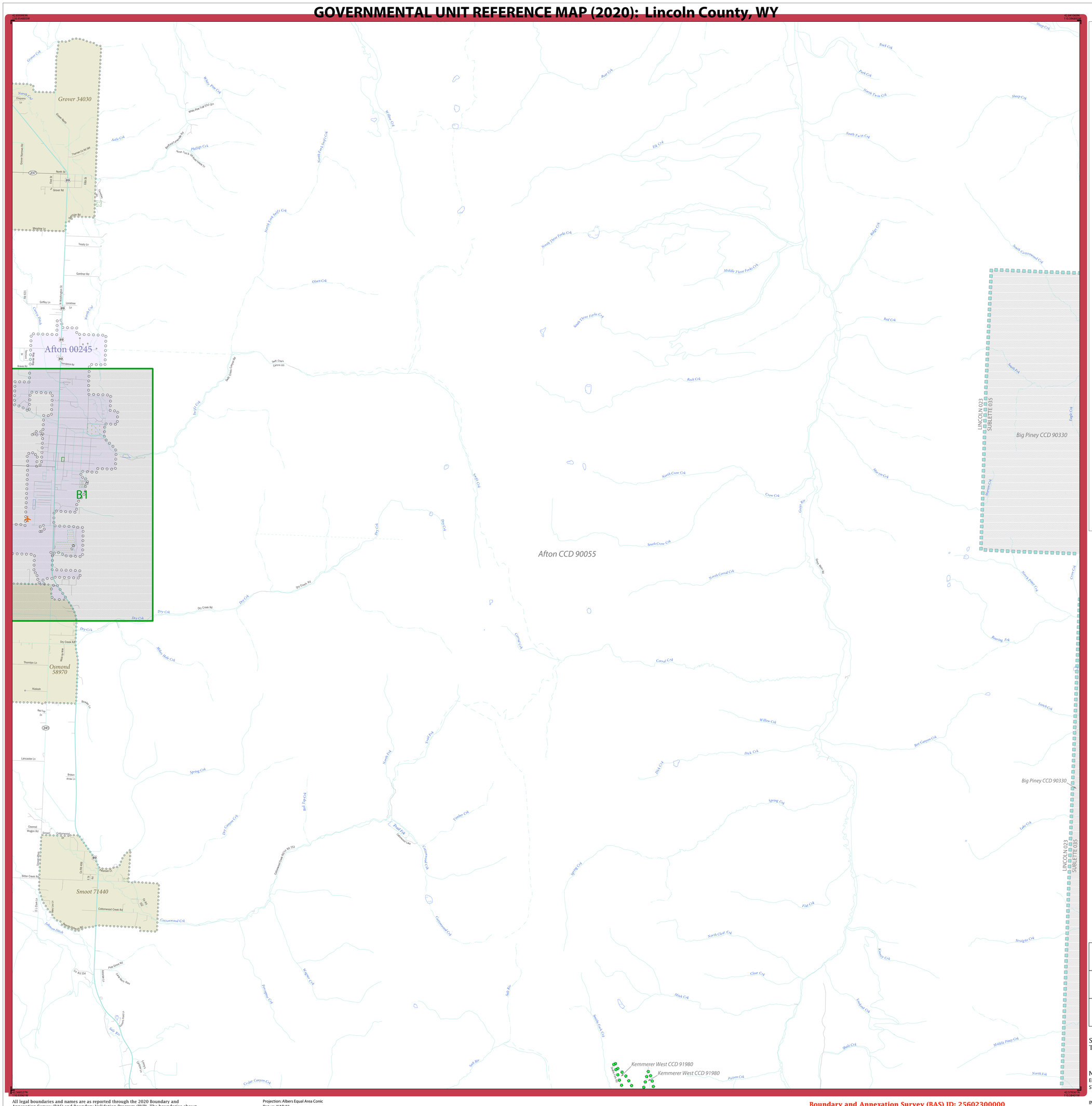

LEGEND

SYMBOL DESCRIPTION	SYMBOL	LABEL STYLE
Federal American Indian Reservation		L'ANSE RESERVATION (TA 1880)
Off-Reservation Trust Land		T1880
American Indian Tribal Subdivision		SHONTO (620)
Alaska Native Regional Corporation (ANRC)		*NANA ANRC 52120*
State (or statistically equivalent entity)		NEW YORK 36
County (or statistically equivalent entity)		ERIE 029
Minor Civil Division (MCD)[1]		Lee town 41460
Census County Division (CCD)[2]		*Jemez CCD 91650*
Consolidated City		MILFORD 47500
Incorporated Place[3]		Davis 18100
Census Designated Place (CDP)[2]		*Cochiti 16560*

DESCRIPTION	SYMBOL	DESCRIPTION	SYMBOL
Interstate	5	Water Body	*Pleasant Lake*
U.S. Highway	2	Swamp or Marsh	*Okefenokee Swamp*
State Highway	4	Glacier	*Bering Glacier*
Other Road	Marsh Ln	Airport, Airfield, or Helicopter Landing Pad	Donald Airfoil
Cul-de-sac		College or University	Coll/Univ
Circle		Military	Fort Belvoir
Geographic Offset or Corridor		Prison or Juvenile Detention Center	P/JDC
4WD Trail, Stairway, Alley, Walkway, or Ferry		Cemetery	Powell Cmtry
Railroad	Southern RR	Golf Course	Pinehurst GlfCrs
Pipeline or Power Line		National Park or Forest	Yosemite NP
Ridge or Fence		Other Park	St Francis Park
Property Line or Nonvisible Boundary		Outside Subject Area	
Perennial Stream	*Tumbling Cr*	Inset Area	A1
Intermittent Stream	*Piney Cr*		
Mountain Peak or Hill	*Mt. Baker*		

Where state, county, and/or MCD/CCD boundaries coincide, the map shows the boundary symbol for only the highest-ranking of these boundaries. Where American Indian reservation and American Indian tribal subdivision boundaries coincide, the map shows only the American Indian reservation boundaries.

Entity names are followed by either their FIPS code or census code; parentheses indicate a census code.

1 'MCD*' indicates a false MCD. These are for Census Bureau use only.

2 The CCD and CDP boundaries represent statistical entities only and are not updated through the BAS.

3 Incorporated place name color corresponds to the incorporated place fill color.

Due to space limitations, some road names, along with other feature and geography names on the map, may not be shown.

The Census Bureau stores primary and alternate road names, but only primary road names are used to label the roads on these maps.

Key to Adjacent Sheets

4	5	6
7	8	9
10	11	12

Sheet Location within Entity

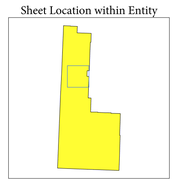

Sheet 8 of 24 PARENT sheets
Total Sheets: 31 (Index 1; Parent 24; Inset 6)

NAME: Lincoln County (023)
ENTITY TYPE: County or statistically equivalent entity
ST: Wyoming (56)

INDEX OR PARENT SHEET #: 008
INSET SHEET #: 000000

2020 COUNTY REF MAP (PARENT)

5340256023000000008000000

All legal boundaries and names are as reported through the 2020 Boundary and Annexation Survey (BAS) and Boundary Validation Program (BVP). The boundaries shown on this map are for Census Bureau statistical data collection and tabulation purposes only; their depiction and designation for statistical purposes does not constitute a determination of jurisdictional authority or rights of ownership or entitlement.

Data Source: U.S. Census Bureau's MAF/TIGER database (TAB20), November 2020
Created by Geography Division: December 09, 2020

U.S. DEPARTMENT OF COMMERCE U.S. Census Bureau

Projection: Albers Equal Area Conic
Datum: NAD 83
Spheroid: GRS 80
1st Standard Parallel: 41 39 47
2nd Standard Parallel: 44 20 14
Central Meridian: -107 33 13
Latitude of Projection's Origin: 40 59 41
False Easting: 0
False Northing: 0

0 1 2 3 4 5 Kilometers
0 0.8 1.6 2.4 3.2 4 Miles
The plotted map scale is 1:40,000

N W E S

Boundary and Annexation Survey (BAS) ID: 25602300000
BAS Submission Deadline: March 1, 2021

PDF versions of the BAS maps are available at:
www.census.gov/programs-surveys/bas/geographies.html

For more information, or to request additional maps, please email geo.bas@census.gov, call 1-800-972-5651, or visit www.census.gov/programs-surveys/bas.html.

GOVERNMENTAL UNIT REFERENCE MAP (2020): Lincoln County, WY

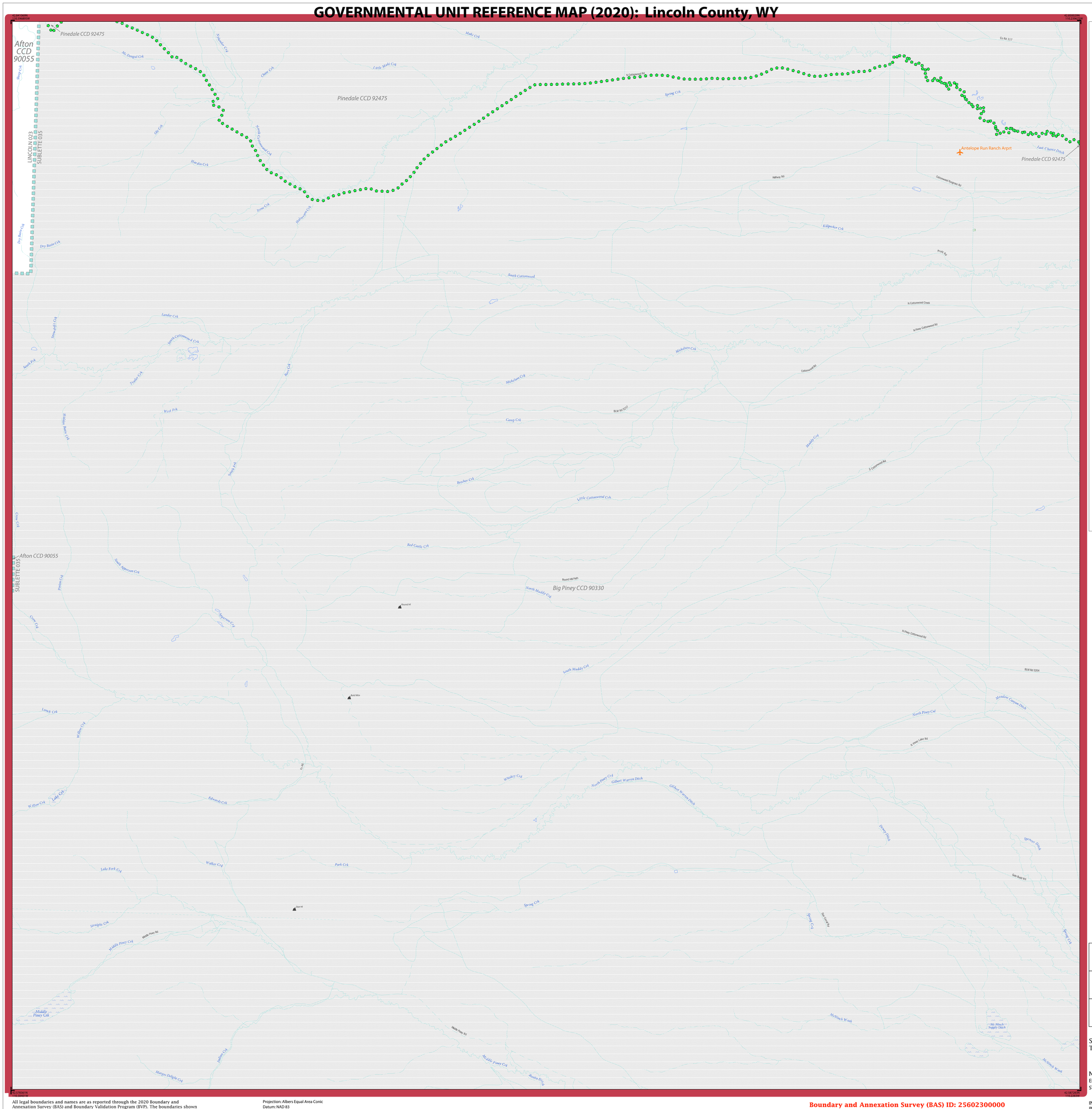

LEGEND

SYMBOL DESCRIPTION	SYMBOL	LABEL STYLE
Federal American Indian Reservation		L'ANSE RESERVATION (TA 1880)
Off-Reservation Trust Land		T1880
American Indian Tribal Subdivision		SHONTO (620)
Alaska Native Regional Corporation (ANRC)		*NANA ANRC 52120*
State (or statistically equivalent entity)		NEW YORK 36
County (or statistically equivalent entity)		ERIE 029
Minor Civil Division (MCD)[1]		Lee town 41460
Census County Division (CCD)[2]		*Jemez CCD 91650*
Consolidated City		MILFORD 47500
Incorporated Place[3]		Davis 18100
Census Designated Place (CDP)[2]		*Cochiti 16560*

DESCRIPTION	SYMBOL	DESCRIPTION	SYMBOL
Interstate	5	Water Body	*Pleasant Lake*
U.S. Highway	2	Swamp or Marsh	*Okefenokee Swamp*
State Highway	4	Glacier	*Bering Glacier*
Other Road	Marsh Ln	Airport, Airfield, or Helicopter Landing Pad	Dönärd Airport
Cul-de-sac		College or University	Coll/Univ
Circle		Military	Fort Belvoir
Geographic Offset or Corridor		Prison or Juvenile Detention Center	P/JDC
4WD Trail, Stairway, Alley, Walkway, or Ferry		Cemetery	Powell Cmtry
Railroad	Southern RR	Golf Course	Pinehurst GlfCrs
Pipeline or Power Line		National Park or Forest	Yosemite NP
Ridge or Fence		Other Park	St Francis Park
Property Line or Nonvisible Boundary		Outside Subject Area	
Perennial Stream	*Tumbling Cr*	Inset Area	A1
Intermittent Stream	*Piney Cr*		
Mountain Peak or Hill	*Mt. Baker*		

Where state, county, and/or MCD/CCD boundaries coincide, the map shows the boundary symbol for only the highest-ranking of these boundaries. Where American Indian reservation and American Indian tribal subdivision boundaries coincide, the map shows only the American Indian reservation boundaries.

Entity names are followed by either their FIPS code or census code; parentheses indicate a census code.

1 "MCD" indicates a false MCD. These are for Census Bureau use only.

2 The CCD and CDP boundaries represent statistical entities only and are not updated through the BAS.

3 Incorporated place name color corresponds to the incorporated place fill color.

Due to space limitations, some road names, along with other feature and geography names on the map, may not be shown.

The Census Bureau stores primary and alternate road names, but only primary road names are used to label the roads on these maps.

Key to Adjacent Sheets

5	6	
8	9	
11	12	

Sheet Location within Entity

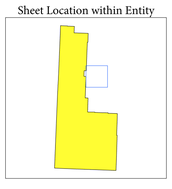

Sheet 9 of 24 PARENT sheets
Total Sheets: 31 (Index 1; Parent 24; Inset 6)

NAME: Lincoln County (023)
ENTITY TYPE: County or statistically equivalent entity
ST: Wyoming (56)

INDEX OR PARENT SHEET #: 009
INSET SHEET #: 000000

2020 COUNTY REF MAP (PARENT)

5340256023000000009000000

All legal boundaries and names are as reported through the 2020 Boundary and Annexation Survey (BAS) and Boundary Validation Program (BVP). The boundaries shown on this map are for Census Bureau statistical data collection and tabulation purposes only; their depiction and designation for statistical purposes does not constitute a determination of jurisdictional authority or rights of ownership or entitlement.

Data Source: U.S. Census Bureau's MAF/TIGER database (TAB20), November 2020
Created by Geography Division: December 09, 2020

U.S. DEPARTMENT OF COMMERCE U.S. Census Bureau

Projection: Albers Equal Area Conic
Datum: NAD 83
Spheroid: GRS 80
1st Standard Parallel: 41 39 47
2nd Standard Parallel: 44 20 14
Central Meridian: -107 33 13
Latitude of Projection's Origin: 40 59 41
False Easting: 0
False Northing: 0

0 1 2 3 4 5 Kilometers
0 0.8 1.6 2.4 3.2 4 Miles
The plotted map scale is 1:40,000

N W E S

Boundary and Annexation Survey (BAS) ID: 25602300000
BAS Submission Deadline: March 1, 2021

PDF versions of the BAS maps are available at:
www.census.gov/programs-surveys/bas/geographies.html

For more information, or to request additional maps, please email geo.bas@census.gov, call 1-800-972-5651, or visit www.census.gov/programs-surveys/bas.html.

GOVERNMENTAL UNIT REFERENCE MAP (2020): Lincoln County, WY

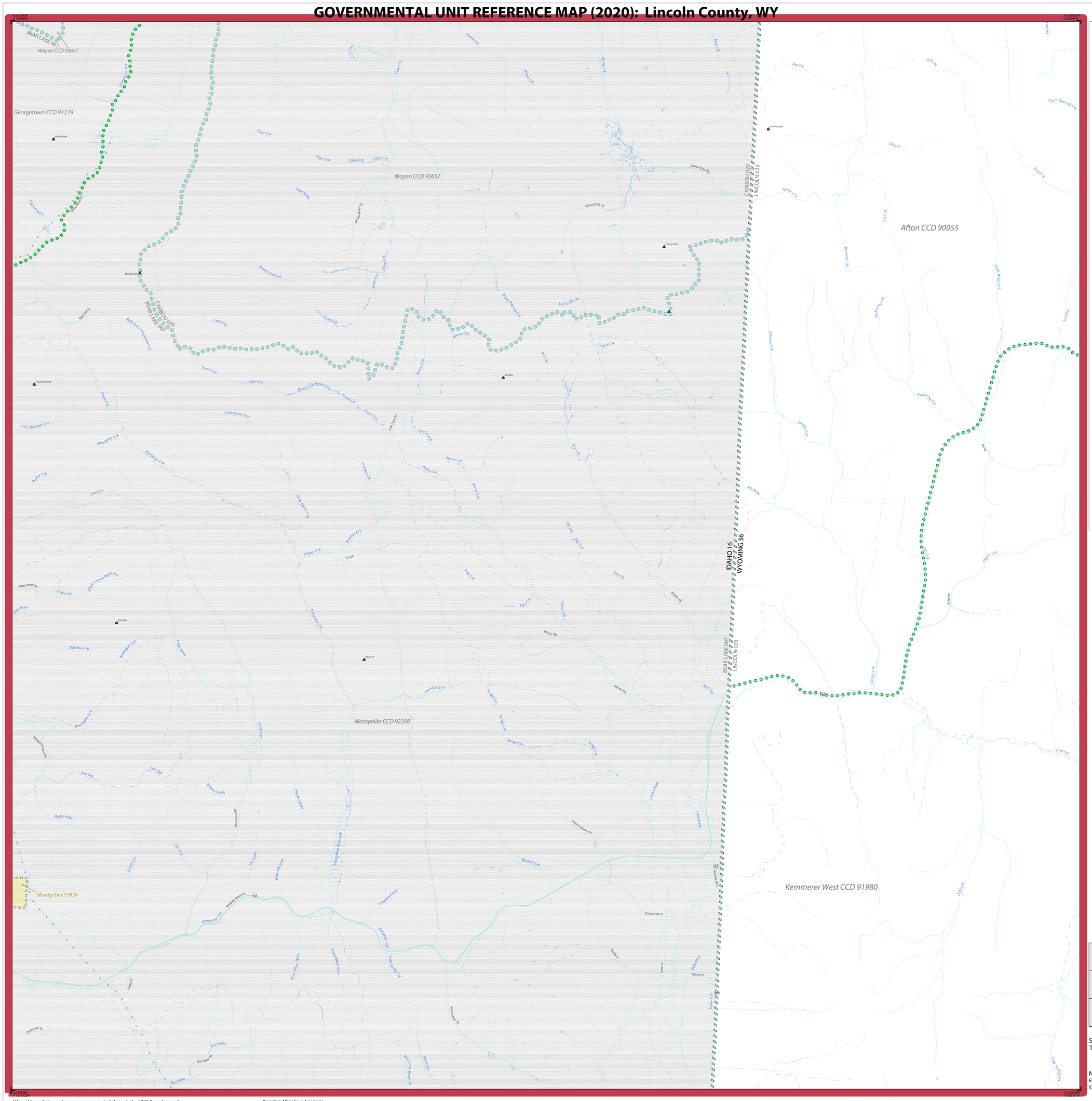

LEGEND

SYMBOL DESCRIPTION	SYMBOL	LABEL STYLE
Federal American Indian Reservation		L'ANSE RESERVATION (TA 1880)
Off-Reservation Trust Land		T1880
American Indian Tribal Subdivision		SHONTO (620)
Alaska Native Regional Corporation (ANRC)		*NANA ANRC 52120*
State (or statistically equivalent entity)		NEW YORK 36
County (or statistically equivalent entity)		ERIE 029
Minor Civil Division (MCD)[1]		Lee town 41460
Census County Division (CCD)[2]		*Jemez CCD 91650*
Consolidated City		MILFORD 47500
Incorporated Place[3]		Davis 18100
Census Designated Place (CDP)[2]		*Cochiti 16560*

DESCRIPTION	SYMBOL
Interstate	5
U.S. Highway	2
State Highway	4
Other Road	Marsh Ln
Cul-de-sac	
Circle	
Geographic Offset or Corridor	
4WD Trail, Stairway, Alley, Walkway, or Ferry	
Railroad	Southern RR
Pipeline or Power Line	
Ridge or Fence	
Property Line or Nonvisible Boundary	
Perennial Stream	Tumbling Cr
Intermittent Stream	Piney Cr
Mountain Peak or Hill	Mt. Baker

DESCRIPTION	SYMBOL
Water Body	Pleasant Lake
Swamp or Marsh	Okefenokee Swamp
Glacier	Bering Glacier
Airport, Airfield, or Helicopter Landing Pad	Donald Airport
College or University	Coll/Univ
Military	Fort Belvoir
Prison or Juvenile Detention Center	P/JDC
Cemetery	Powell Cmtry
Golf Course	Pinehurst GlfCrs
National Park or Forest	Yosemite NP
Other Park	St Francis Park
Outside Subject Area	
Inset Area	A1

Where state, county, and/or MCD/CCD boundaries coincide, the map shows the boundary symbol for only the highest-ranking of these boundaries. Where American Indian reservation and American Indian tribal subdivision boundaries coincide, the map shows only the American Indian reservation boundaries.

Entity names are followed by either their FIPS code or census code; parentheses indicate a census code.

1 "MCD" indicates a false MCD. These are for Census Bureau use only.

2 The CCD and CDP boundaries represent statistical entities only and are not updated through the BAS.

3 Incorporated place name color corresponds to the incorporated place fill color.

Due to space limitations, some road names, along with other feature and geography names on the map, may not be shown.

The Census Bureau stores primary and alternate road names, but only primary road names are used to label the roads on these maps.

Key to Adjacent Sheets

	7	8
	10	11
	13	14

Sheet Location within Entity

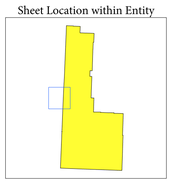

Sheet 10 of 24 PARENT sheets
Total Sheets: 31 (Index 1; Parent 24; Inset 6)

NAME: Lincoln County (023)
ENTITY TYPE: County or statistically equivalent entity
ST: Wyoming (56)

INDEX OR PARENT SHEET #: 010
INSET SHEET #: 000000

2020 COUNTY REF MAP (PARENT)

5340256023000000100000000

All legal boundaries and names are as reported through the 2020 Boundary and Annexation Survey (BAS) and Boundary Validation Program (BVP). The boundaries shown on this map are for Census Bureau statistical data collection and tabulation purposes only; their depiction and designation for statistical purposes does not constitute a determination of jurisdictional authority or rights of ownership or entitlement.

Data Source: U.S. Census Bureau's MAF/TIGER database (TAB20), November 2020
Created by Geography Division: December 09, 2020

U.S. DEPARTMENT OF COMMERCE U.S. Census Bureau

Projection: Albers Equal Area Conic
Datum: NAD 83
Spheroid: GRS 80
1st Standard Parallel: 41 39 47
2nd Standard Parallel: 44 20 14
Central Meridian: -107 33 13
Latitude of Projection's Origin: 40 59 41
False Easting: 0
False Northing: 0

0 1 2 3 4 5 Kilometers
0 0.8 1.6 2.4 3.2 4 Miles
The plotted map scale is 1:40,000

N W E S

Boundary and Annexation Survey (BAS) ID: 25602300000
BAS Submission Deadline: March 1, 2021

PDF versions of the BAS maps are available at: www.census.gov/programs-surveys/bas/geographies.html

For more information, or to request additional maps, please email geo.bas@census.gov, call 1-800-972-5651, or visit www.census.gov/programs-surveys/bas.html.

United States Census Bureau

GOVERNMENTAL UNIT REFERENCE MAP (2020): Lincoln County, WY

Afton CCD 90055
Afton CCD 90055
Afton CCD 90055
Kemmerer West CCD 91980
Big Piney CCD 90330
LINCOLN 023
SUBLETTE 035
Graham Peak
Bull Mtn
Lake Mtn
Cedar Creek Canyon Rd
Forest Dell Rd
Dry Fork Rd
Salt Creek Rd
Salt Br
Salt Cr
Fish Cr
Cedar Creek Cr
Cedar Creek Canyon Br
Cedar Creek Canyon Rd
Chrisopher Cr
Greens Cr
South Fork
East Cr
Dry Fork
Day Fk
West Fk
Tropher Cr
Coal Cr
Dry Fk
Porcupine Cr
East Fk
North Fork Stump Cr
Stump Cr
South Fk
Claudia Cr
Barrow Cr
Bourne Cr
Shady Cr
Stump Cr
Little Fort Cr
West Fork Hams Fk
Devils Hole Cr
Hams Fork Cr
South Fk
Lost Horse Cr
Little Fall Cr
Twin Cr
Little Hornet Cr
Fossil Cr
Campfire Cr
Bourne Cr
Devils Hole Cr
Little Indian Cr
Indian Cr
Pomeroy Cr
Shafer Cr
Mack Cr
Nameless Cr
South Labarge Cr
Pine Cr
Cabin Cr
Little Clear Cr
Clear Cr
Road Cr
Whitemarsh Cr
Little Cr
Spring Cr
South Piney Cr
Crystal Cr
Little Cornet Cr
N Piney Cr
Trail Cr
South Piney Cr
Fish Cr
Fish Cr
Little Fork
Middle Fk
East Fk
Piney River Rd
Corn Br
West Fk
Smith Fk
North Fork Smith Fk
N Smith Fork
Smith Fork Cr
Leaks Cutoff
Hobble Cr
Trout Cr
Scotty Cr
Murdock Cr
East Cr
Little Fox Cr
Little Fox Cr
Elbow Cr
Isabel Cr
Alder Cr
Cottonwood Cr
Bull Cr
Pomeroy Cr
Twin Cr
Electra Cr
South Cottonwood Cr
Rough Cr
Cottonwood Cr
Cottonwood Cr
Hobble Cr
Lake Mountain Cr
Cliff Cr
Alder Cr
Willow Cr
Wap Cr
Fawn Cr
Mack Cr
Nameless Cr
South Labarge Cr
Pine Cr
Cabin Cr
Little Clear Cr
Clear Cr
Road Cr
Whitemarsh Cr
Little Cr
Spring Cr
South Piney Cr
Crystal Cr
Little Cornet Cr
N Piney Cr
Trail Cr
South Piney Cr
Fish Cr
Fish Cr
Little Fork
Middle Fk
East Fk
Piney River Rd
Corn Br
West Fk
Smith Fk
North Fork Smith Fk
N Smith Fork
Smith Fork Cr
Leaks Cutoff
Hobble Cr
Trout Cr
Scotty Cr
Murdock Cr
East Cr
Little Fox Cr
Little Fox Cr
Elbow Cr
Isabel Cr
Alder Cr
Cottonwood Cr
Bull Cr
Pomeroy Cr
Twin Cr
Electra Cr
South Cottonwood Cr
Rough

GOVERNMENTAL UNIT REFERENCE MAP (2020): Lincoln County, WY

LEGEND

SYMBOL DESCRIPTION	SYMBOL	LABEL STYLE
Federal American Indian Reservation		L'ANSE RESERVATION (TA 1880)
Off-Reservation Trust Land		T1880
American Indian Tribal Subdivision		SHONTO (620)
Alaska Native Regional Corporation (ANRC)		*NANA ANRC 52120*
State (or statistically equivalent entity)		NEW YORK 36
County (or statistically equivalent entity)		ERIE 029
Minor Civil Division (MCD)[1]		Lee town 41460
Census County Division (CCD)[2]		*Jemez CCD 91650*
Consolidated City		MILFORD 47500
Incorporated Place[3]		Davis 18100
Census Designated Place (CDP)[2]		*Cochiti 16560*

DESCRIPTION	SYMBOL
Interstate	5
U.S. Highway	2
State Highway	4
Other Road	Marsh Ln
Cul-de-sac	
Circle	
Geographic Offset or Corridor	
4WD Trail, Stairway, Alley, Walkway, or Ferry	
Railroad	Southern RR
Pipeline or Power Line	
Ridge or Fence	
Property Line or Nonvisible Boundary	
Perennial Stream	*Tumbling Cr*
Intermittent Stream	*Piney Cr*
Mountain Peak or Hill	*Mt. Baker*

DESCRIPTION	SYMBOL
Water Body	*Pleasant Lake*
Swamp or Marsh	*Okefenokee Swamp*
Glacier	*Bering Glacier*
Airport, Airfield, or Helicopter Landing Pad	Dönärd Airfield
College or University	Coll/Univ
Military	Fort Belvoir
Prison or Juvenile Detention Center	P/JDC
Cemetery	Powell Cmtry
Golf Course	Pinehurst Gl/Crs
National Park or Forest	Yosemite NP
Other Park	St Francis Park
Outside Subject Area	
Inset Area	A1

Where state, county, and/or MCD/CCD boundaries coincide, the map shows the boundary symbol for only the highest-ranking of these boundaries. Where American Indian reservation and American Indian tribal subdivision boundaries coincide, the map shows only the American Indian reservation boundaries.

Entity names are followed by either their FIPS code or census code; parentheses indicate a census code.

1 "MCD" indicates a false MCD. These are for Census Bureau use only.

2 The CCD and CDP boundaries represent statistical entities only and are not updated through the BAS.

3 Incorporated place name color corresponds to the incorporated place fill color.

Due to space limitations, some road names, along with other feature and geography names on the map, may not be shown.

The Census Bureau stores primary and alternate road names, but only primary road names are used to label the roads on these maps.

Key to Adjacent Sheets

8	9	
11	12	
14	15	16

Sheet Location within Entity

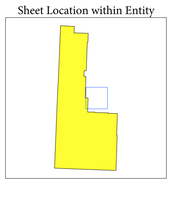

Sheet 12 of 24 PARENT sheets
Total Sheets: 31 (Index 1; Parent 24; Inset 6)

NAME: Lincoln County (023)
ENTITY TYPE: County or statistically equivalent entity
ST: Wyoming (56)

INDEX OR PARENT SHEET #: 012
INSET SHEET #: 000000

2020 COUNTY REF MAP (PARENT)

5340256023000000120000 0

All legal boundaries and names are as reported through the 2020 Boundary and Annexation Survey (BAS) and Boundary Validation Program (BVP). The boundaries shown on this map are for Census Bureau statistical data collection and tabulation purposes only; their depiction and designation for statistical purposes does not constitute a determination of jurisdictional authority or rights of ownership or entitlement.

Data Source: U.S. Census Bureau's MAF/TIGER database (TAB20), November 2020
Created by Geography Division: December 09, 2020

U.S. DEPARTMENT OF COMMERCE U.S. Census Bureau

Projection: Albers Equal Area Conic
Datum: NAD 83
Spheroid: GRS 80
1st Standard Parallel: 41 39 47
2nd Standard Parallel: 44 20 14
Central Meridian: -107 33 13
Latitude of Projection's Origin: 40 59 41
False Easting: 0
False Northing: 0

0 1 2 3 4 5 Kilometers
0 0.8 1.6 2.4 3.2 4 Miles
The plotted map scale is 1:40,000

N W E S

Boundary and Annexation Survey (BAS) ID: 25602300000
BAS Submission Deadline: March 1, 2021

PDF versions of the BAS maps are available at:
www.census.gov/programs-surveys/bas/geographies.html

For more information, or to request additional maps, please email geo.bas@census.gov, call 1-800-972-5651, or visit www.census.gov/programs-surveys/bas.html.

United States Census Bureau

GOVERNMENTAL UNIT REFERENCE MAP (2020): Lincoln County, WY

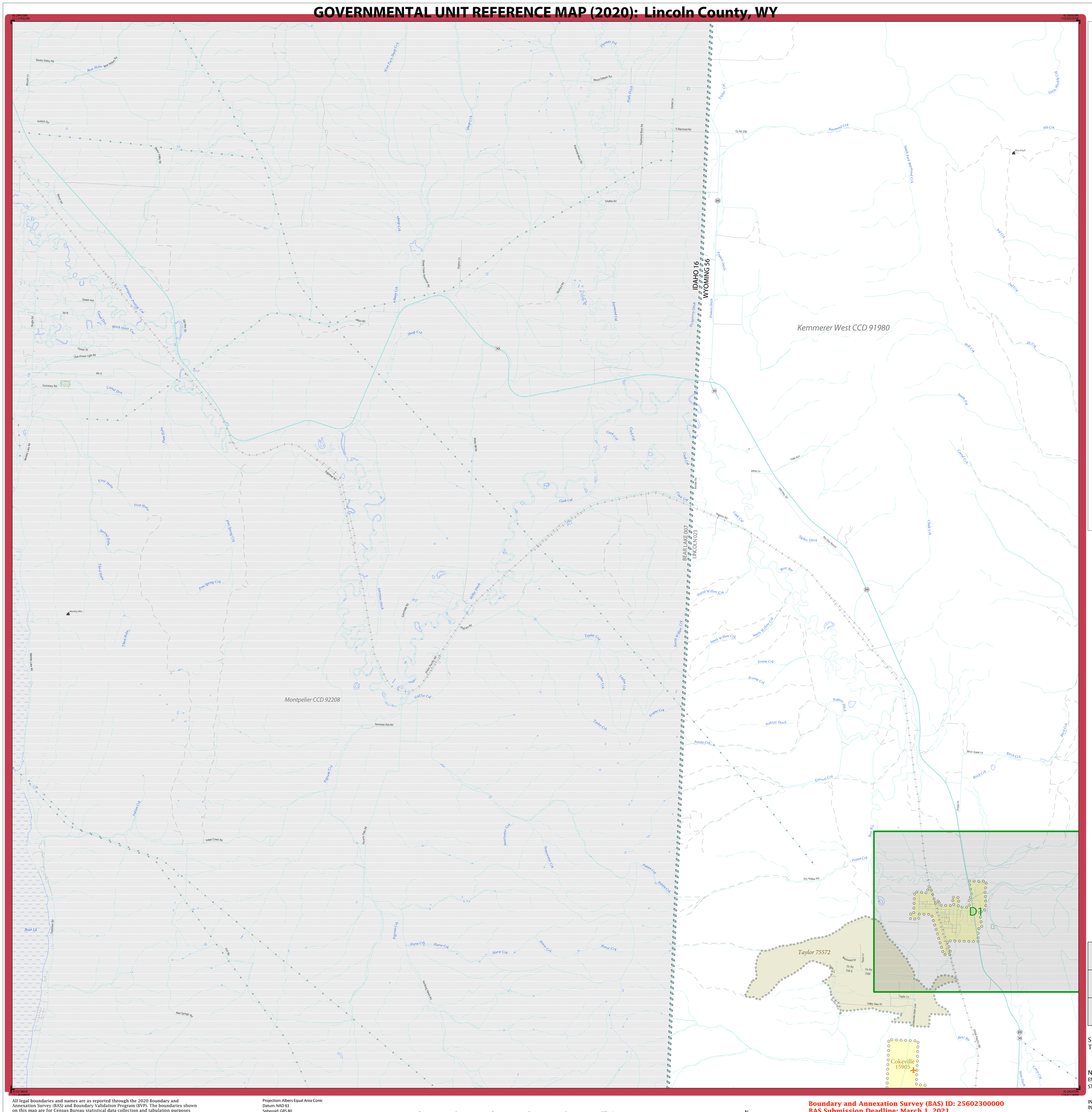

LEGEND

SYMBOL DESCRIPTION	SYMBOL	LABEL STYLE
Federal American Indian Reservation		L'ANSE RESERVATION (TA 1880)
Off-Reservation Trust Land		T1880
American Indian Tribal Subdivision		SHONTO (620)
Alaska Native Regional Corporation (ANRC)		*NANA ANRC 52120*
State (or statistically equivalent entity)		NEW YORK 36
County (or statistically equivalent entity)		ERIE 029
Minor Civil Division (MCD)[1]		Lee town 41460
Census County Division (CCD)[2]		*Jemez CCD 91650*
Consolidated City		MILFORD 47500
Incorporated Place[3]		Davis 18100
Census Designated Place (CDP)[2]		*Cochiti 16560*

DESCRIPTION	SYMBOL	DESCRIPTION	SYMBOL
Interstate	5	Water Body	*Pleasant Lake*
U.S. Highway	2	Swamp or Marsh	*Okefenokee Swamp*
State Highway	4	Glacier	*Bering Glacier*
Other Road	Marsh Ln	Airport, Airfield, or Helicopter Landing Pad	Dónard Airfoyh
Cul-de-sac		College or University	Coll/Univ
Circle		Military	Fort Belvoir
Geographic Offset or Corridor		Prison or Juvenile Detention Center	P/JDC
4WD Trail, Stairway, Alley, Walkway, or Ferry		Cemetery	Powell Cmtry
Railroad	Southern RR	Golf Course	Pinehurst GlfCrs
Pipeline or Power Line		National Park or Forest	Yosemite NP
Ridge or Fence		Other Park	St Francis Park
Property Line or Nonvisible Boundary		Outside Subject Area	
Perennial Stream	*Tumbling Cr*	Inset Area	A1
Intermittent Stream	*Piney Cr*		
Mountain Peak or Hill	*Mt. Baker*		

Where state, county, and/or MCD/CCD boundaries coincide, the map shows the boundary symbol for only the highest-ranking of these boundaries. Where American Indian reservation and American Indian tribal subdivision boundaries coincide, the map shows only the American Indian reservation boundaries.

Entity names are followed by either their FIPS code or census code; parentheses indicate a census code.

1 'MCD*' indicates a false MCD. These are for Census Bureau use only.

2 The CCD and CDP boundaries represent statistical entities only and are not updated through the BAS.

3 Incorporated place name color corresponds to the incorporated place fill color.

Due to space limitations, some road names, along with other feature and geography names on the map, may not be shown.

The Census Bureau stores primary and alternate road names, but only primary road names are used to label the roads on these maps.

Key to Adjacent Sheets

	10	11
	13	14
	17	18

Sheet Location within Entity

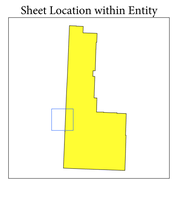

Sheet 13 of 24 PARENT sheets
Total Sheets: 31 (Index 1; Parent 24; Inset 6)

NAME: Lincoln County (023)
ENTITY TYPE: County or statistically equivalent entity
ST: Wyoming (56)

INDEX OR PARENT SHEET #: 013
INSET SHEET #: 000000

2020 COUNTY REF MAP (PARENT)

5340256023000000013000000

All legal boundaries and names are as reported through the 2020 Boundary and Annexation Survey (BAS) and Boundary Validation Program (BVP). The boundaries shown on this map are for Census Bureau statistical data collection and tabulation purposes only; their depiction and designation for statistical purposes does not constitute a determination of jurisdictional authority or rights of ownership or entitlement.

Data Source: U.S. Census Bureau's MAF/TIGER database (TAB20), November 2020
Created by Geography Division: December 09, 2020

U.S. DEPARTMENT OF COMMERCE U.S. Census Bureau

Projection: Albers Equal Area Conic
Datum: NAD 83
Spheroid: GRS 80
1st Standard Parallel: 41 39 47
2nd Standard Parallel: 44 20 14
Central Meridian: -107 33 13
Latitude of Projection's Origin: 40 59 41
False Easting: 0
False Northing: 0

0 1 2 3 4 5 Kilometers
0 0.8 1.6 2.4 3.2 4 Miles
The plotted map scale is 1:40,000

N W E S

Boundary and Annexation Survey (BAS) ID: 25602300000
BAS Submission Deadline: March 1, 2021

PDF versions of the BAS maps are available at:
www.census.gov/programs-surveys/bas/geographies.html

For more information, or to request additional maps, please email geo.bas@census.gov, call 1-800-972-5651, or visit www.census.gov/programs-surveys/bas.html.

GOVERNMENTAL UNIT REFERENCE MAP (2020): Lincoln County, WY

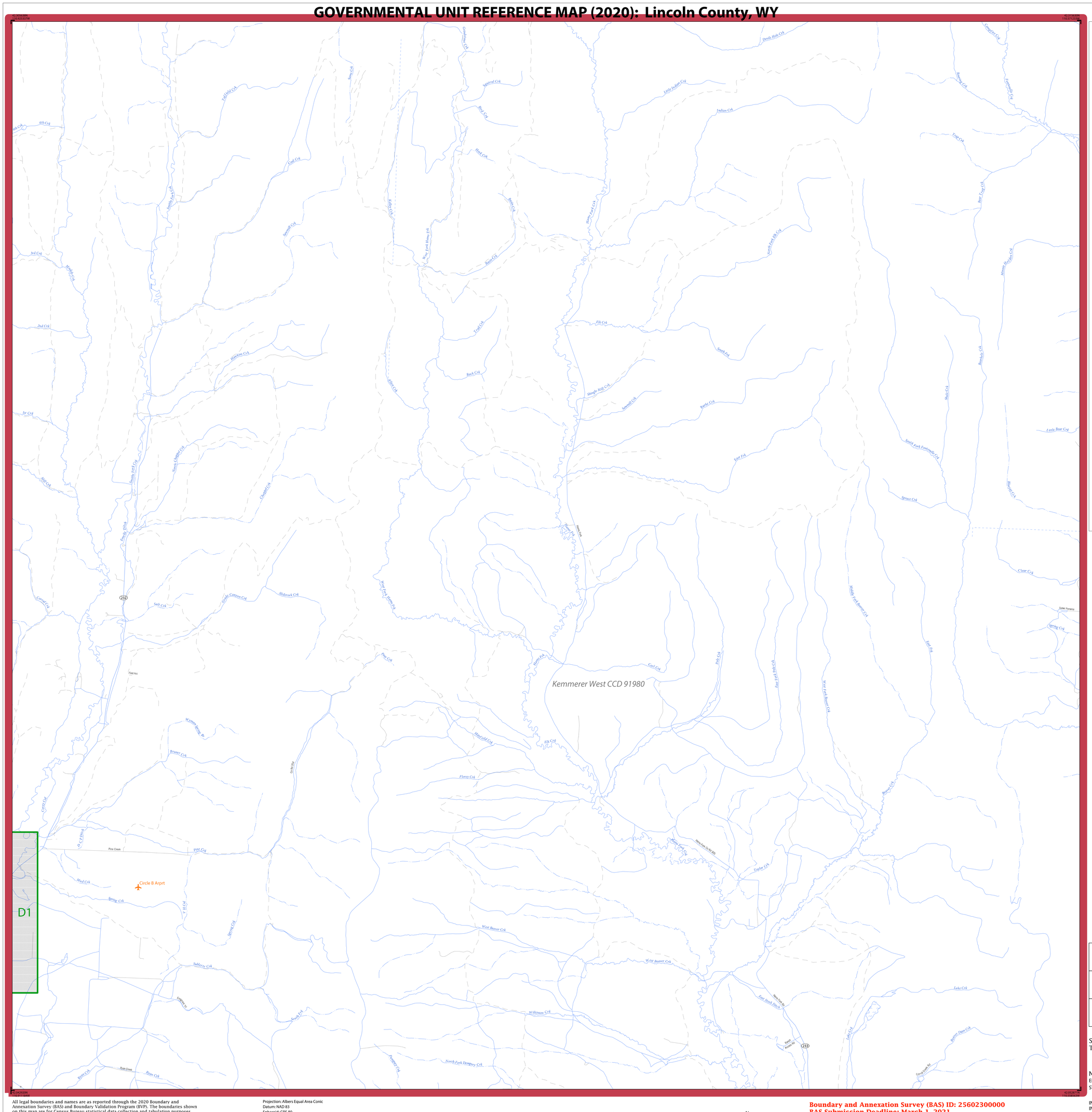

LEGEND

SYMBOL DESCRIPTION	SYMBOL	LABEL STYLE
Federal American Indian Reservation		L'ANSE RESERVATION (TA 1880)
Off-Reservation Trust Land		T1880
American Indian Tribal Subdivision		SHONTO (620)
Alaska Native Regional Corporation (ANRC)		NANA ANRC 52120
State (or statistically equivalent entity)		NEW YORK 36
County (or statistically equivalent entity)		ERIE 029
Minor Civil Division (MCD)[1]		Lee town 41460
Census County Division (CCD)[2]		Jemez CCD 91650
Consolidated City		MILFORD 47500
Incorporated Place[3]		Davis 18100
Census Designated Place (CDP)[2]		Cochiti 16560

DESCRIPTION	SYMBOL	DESCRIPTION	SYMBOL
Interstate	5	Water Body	Pleasant Lake
U.S. Highway	2	Swamp or Marsh	Okefenokee Swamp
State Highway	4	Glacier	Bering Glacier
Other Road	Marsh Ln	Airport, Airfield, or Helicopter Landing Pad	Dönärd Airfield
Cul-de-sac		College or University	Coll/Univ
Circle		Military	Fort Belvoir
Geographic Offset or Corridor		Prison or Juvenile Detention Center	P/JDC
4WD Trail, Stairway, Alley, Walkway, or Ferry		Cemetery	Powell Cmtry
Railroad	Southern RR	Golf Course	Pinehurst GlfCrs
Pipeline or Power Line		National Park or Forest	Yosemite NP
Ridge or Fence		Other Park	St Francis Park
Property Line or Nonvisible Boundary		Outside Subject Area	
Perennial Stream	Tumbling Cr	Inset Area	A1
Intermittent Stream	Piney Cr		
Mountain Peak or Hill	Mt. Baker		

Where state, county, and/or MCD/CCD boundaries coincide, the map shows the boundary symbol for only the highest-ranking of these boundaries. Where American Indian reservation and American Indian tribal subdivision boundaries coincide, the map shows only the American Indian reservation boundaries.

Entity names are followed by either their FIPS code or census code; parentheses indicate a census code.

1 'MCD*' indicates a false MCD. These are for Census Bureau use only.

2 The CCD and CDP boundaries represent statistical entities only and are not updated through the BAS.

3 Incorporated place name color corresponds to the incorporated place fill color.

Due to space limitations, some road names, along with other feature and geography names on the map, may not be shown.

The Census Bureau stores primary and alternate road names, but only primary road names are used to label the roads on these maps.

Key to Adjacent Sheets

10	11	12
13	14	15
17	18	19

Sheet Location within Entity

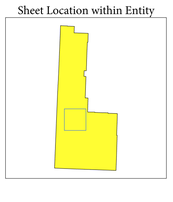

Sheet 14 of 24 PARENT sheets
Total Sheets: 31 (Index 1; Parent 24; Inset 6)

NAME: Lincoln County (023)
ENTITY TYPE: County or statistically equivalent entity
ST: Wyoming (56)

INDEX OR PARENT SHEET #: 014
INSET SHEET #: 000000

2020 COUNTY REF MAP (PARENT)

5340256023000000014000000

All legal boundaries and names are as reported through the 2020 Boundary and Annexation Survey (BAS) and Boundary Validation Program (BVP). The boundaries shown on this map are for Census Bureau statistical data collection and tabulation purposes only; their depiction and designation for statistical purposes does not constitute a determination of jurisdictional authority or rights of ownership or entitlement.

Data Source: U.S. Census Bureau's MAF/TIGER database (TAB20), November 2020
Created by Geography Division: December 09, 2020

U.S. DEPARTMENT OF COMMERCE U.S. Census Bureau

Projection: Albers Equal Area Conic
Datum: NAD 83
Spheroid: GRS 80
1st Standard Parallel: 41 39 47
2nd Standard Parallel: 44 20 14
Central Meridian: -107 33 13
Latitude of Projection's Origin: 40 59 41
False Easting: 0
False Northing: 0

0 1 2 3 4 5 Kilometers
0 0.8 1.6 2.4 3.2 4 Miles
The plotted map scale is 1:40,000

N W E S

Boundary and Annexation Survey (BAS) ID: 25602300000
BAS Submission Deadline: March 1, 2021

PDF versions of the BAS maps are available at:
www.census.gov/programs-surveys/bas/geographies.html

For more information, or to request additional maps, please email geo.bas@census.gov, call 1-800-972-5651, or visit www.census.gov/programs-surveys/bas.html.

United States Census Bureau

GOVERNMENTAL UNIT REFERENCE MAP (2020): Lincoln County, WY

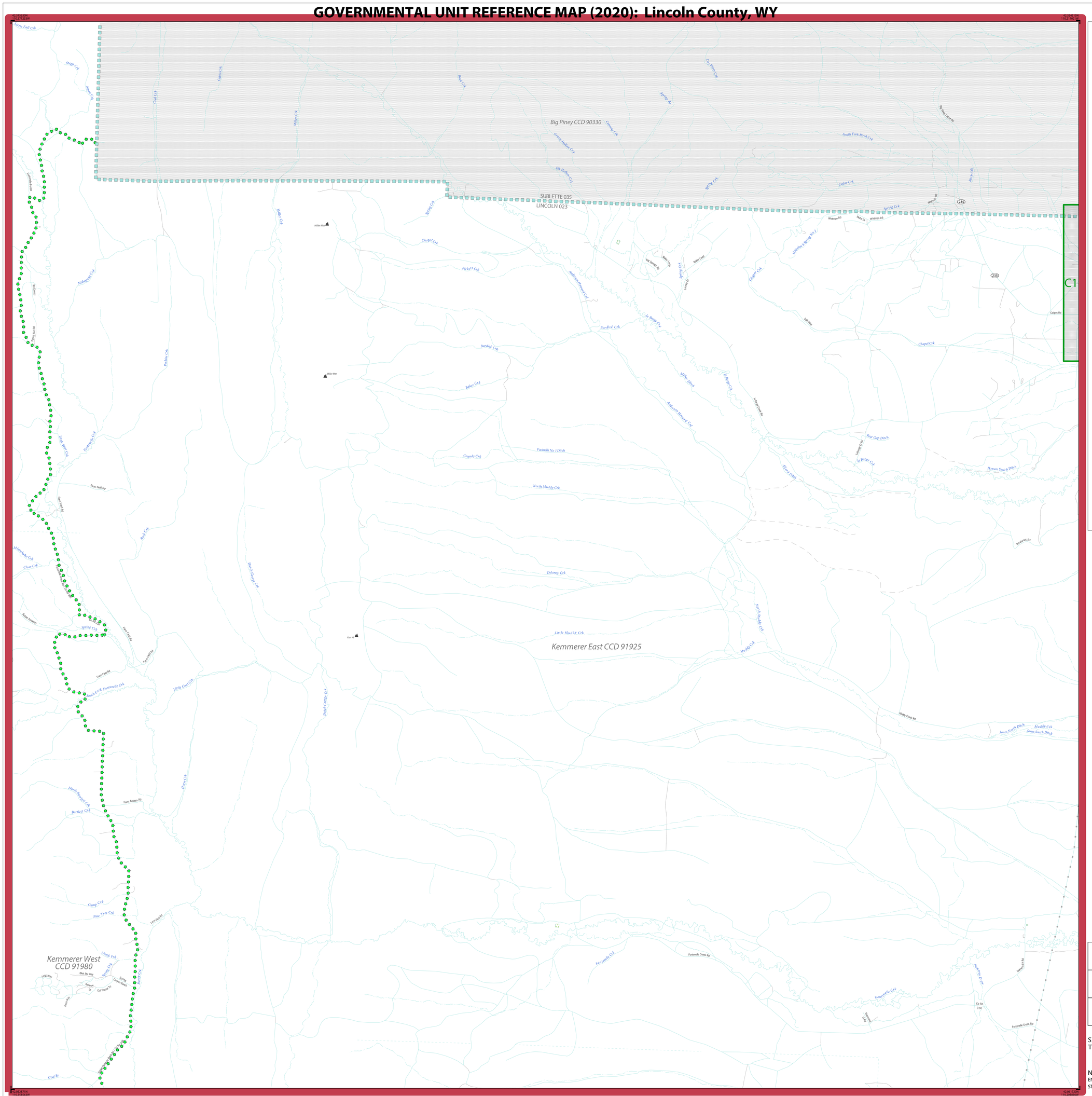

LEGEND

SYMBOL DESCRIPTION	SYMBOL	LABEL STYLE
Federal American Indian Reservation		L'ANSE RESERVATION (TA 1880)
Off-Reservation Trust Land		T1880
American Indian Tribal Subdivision		SHONTO (620)
Alaska Native Regional Corporation (ANRC)		NANA ANRC 52120
State (or statistically equivalent entity)		NEW YORK 36
County (or statistically equivalent entity)		ERIE 029
Minor Civil Division (MCD)[1]		Lee town 41460
Census County Division (CCD)[2]		Jemez CCD 91650
Consolidated City		MILFORD 47500
Incorporated Place[3]		Davis 18100
Census Designated Place (CDP)[2]		Cochiti 16560

DESCRIPTION	SYMBOL	DESCRIPTION	SYMBOL
Interstate	5	Water Body	Pleasant Lake
U.S. Highway	2	Swamp or Marsh	Okefenokee Swamp
State Highway	4	Glacier	Bering Glacier
Other Road	Marsh Ln	Airport, Airfield, or Helicopter Landing Pad	Donald Airfield
Cul-de-sac		College or University	Coll/Univ
Circle		Military	Fort Belvoir
Geographic Offset or Corridor		Prison or Juvenile Detention Center	P/JDC
4WD Trail, Stairway, Alley, Walkway, or Ferry		Cemetery	Powell Cmtry
Railroad	Southern RR	Golf Course	Pinehurst GlfCrs
Pipeline or Power Line		National Park or Forest	Yosemite NP
Ridge or Fence		Other Park	St Francis Park
Property Line or Nonvisible Boundary		Outside Subject Area	
Perennial Stream	Tumbling Cr	Inset Area	A1
Intermittent Stream	Piney Cr		
Mountain Peak or Hill	Mt. Baker		

Where state, county, and/or MCD/CCD boundaries coincide, the map shows the boundary symbol for only the highest-ranking of these boundaries. Where American Indian reservation and American Indian tribal subdivision boundaries coincide, the map shows only the American Indian reservation boundaries.

Entity names are followed by either their FIPS code or census code; parentheses indicate a census code.

1 'MCD" indicates a false MCD. These are for Census Bureau use only.

2 The CCD and CDP boundaries represent statistical entities only and are not updated through the BAS.

3 Incorporated place name color corresponds to the incorporated place fill color.

Due to space limitations, some road names, along with other feature and geography names on the map, may not be shown.

The Census Bureau stores primary and alternate road names, but only primary road names are used to label the roads on these maps.

Key to Adjacent Sheets

11	12	
14	15	16
18	19	20

Sheet Location within Entity

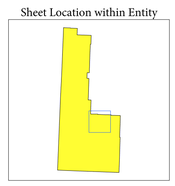

Sheet 15 of 24 PARENT sheets
Total Sheets: 31 (Index 1; Parent 24; Inset 6)

NAME: Lincoln County (023)
ENTITY TYPE: County or statistically equivalent entity
ST: Wyoming (56)

INDEX OR PARENT SHEET #: 015
INSET SHEET #: 000000

2020 COUNTY REF MAP (PARENT)

5340256023000000015000000

All legal boundaries and names are as reported through the 2020 Boundary and Annexation Survey (BAS) and Boundary Validation Program (BVP). The boundaries shown on this map are for Census Bureau statistical data collection and tabulation purposes only; their depiction and designation for statistical purposes does not constitute a determination of jurisdictional authority or rights of ownership or entitlement.

Data Source: U.S. Census Bureau's MAF/TIGER database (TAB20), November 2020
Created by Geography Division: December 09, 2020

U.S. DEPARTMENT OF COMMERCE U.S. Census Bureau

Projection: Albers Equal Area Conic
Datum: NAD 83
Spheroid: GRS 80
1st Standard Parallel: 41 39 47
2nd Standard Parallel: 44 20 14
Central Meridian: -107 33 13
Latitude of Projection's Origin: 40 59 41
False Easting: 0
False Northing: 0

0 1 2 3 4 5 Kilometers
0 0.8 1.6 2.4 3.2 4 Miles
The plotted map scale is 1:40,000

N W E S

Boundary and Annexation Survey (BAS) ID: 25602300000
BAS Submission Deadline: March 1, 2021

PDF versions of the BAS maps are available at:
www.census.gov/programs-surveys/bas/geographies.html

For more information, or to request additional maps, please email geo.bas@census.gov, call 1-800-972-5651, or visit www.census.gov/programs-surveys/bas.html.

United States Census Bureau

GOVERNMENTAL UNIT REFERENCE MAP (2020): Lincoln County, WY

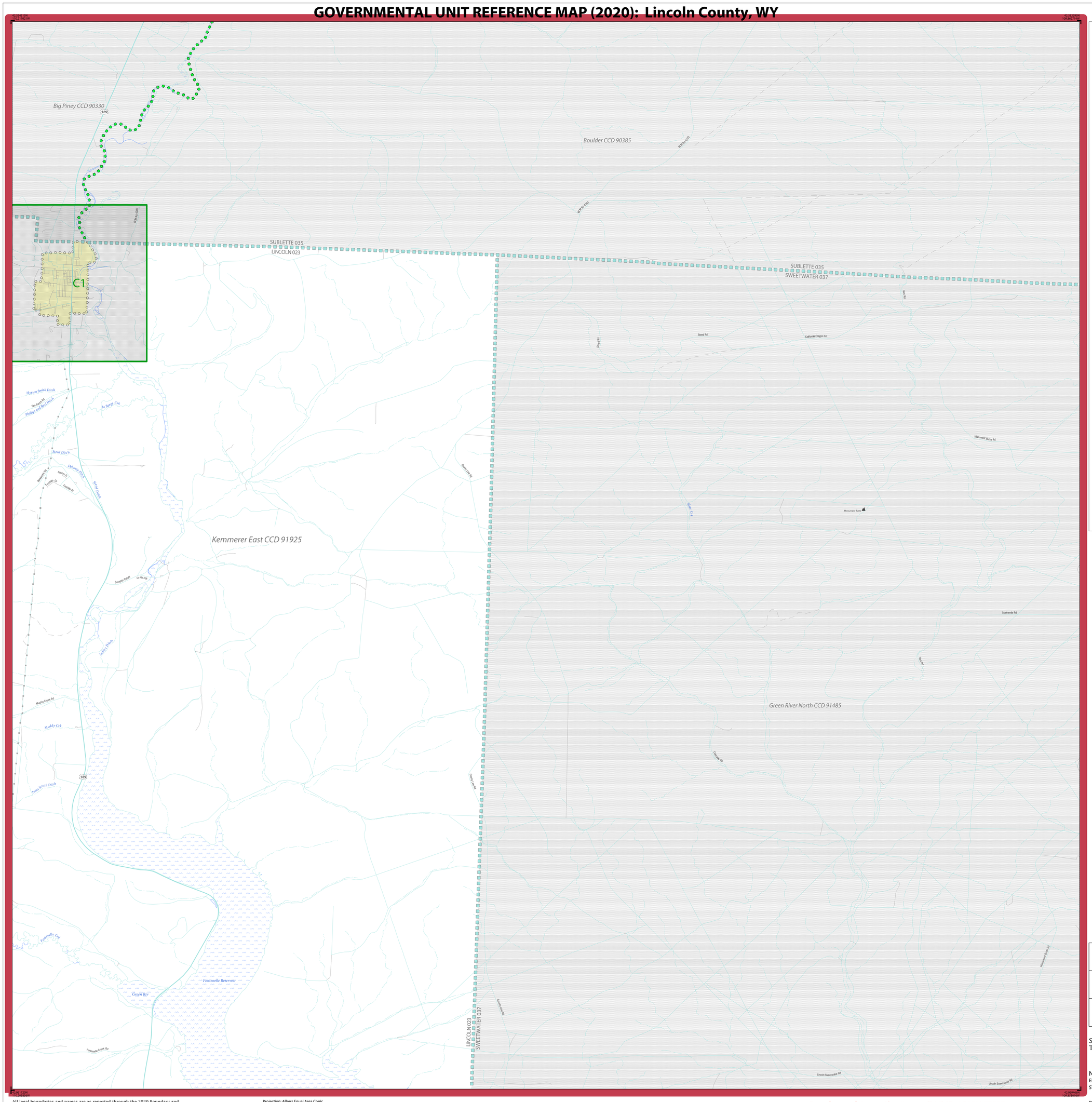

LEGEND

SYMBOL DESCRIPTION	SYMBOL	LABEL STYLE
Federal American Indian Reservation		L'ANSE RESERVATION (TA 1880)
Off-Reservation Trust Land		T1880
American Indian Tribal Subdivision		SHONTO (620)
Alaska Native Regional Corporation (ANRC)		*NANA ANRC 52120*
State (or statistically equivalent entity)		NEW YORK 36
County (or statistically equivalent entity)		ERIE 029
Minor Civil Division (MCD)[1]		Lee town 41460
Census County Division (CCD)[2]		*Jemez CCD 91650*
Consolidated City		MILFORD 47500
Incorporated Place[3]		Davis 18100
Census Designated Place (CDP)[2]		*Cochiti 16560*

DESCRIPTION	SYMBOL	DESCRIPTION	SYMBOL
Interstate	5	Water Body	*Pleasant Lake*
U.S. Highway	2	Swamp or Marsh	*Okefenokee Swamp*
State Highway	4	Glacier	*Bering Glacier*
Other Road	Marsh Ln	Airport, Airfield, or Helicopter Landing Pad	Donald Airport
Cul-de-sac		College or University	Coll/Univ
Circle		Military	Fort Belvoir
Geographic Offset or Corridor		Prison or Juvenile Detention Center	P/JDC
4WD Trail, Stairway, Alley, Walkway, or Ferry		Cemetery	Powell Cmtry
Railroad	Southern RR	Golf Course	Pinehurst GlfCrs
Pipeline or Power Line		National Park or Forest	Yosemite NP
Ridge or Fence		Other Park	St Francis Park
Property Line or Nonvisible Boundary		Outside Subject Area	
Perennial Stream	*Tumbling Cr*	Inset Area	A1
Intermittent Stream	*Piney Cr*		
Mountain Peak or Hill	*Mt. Baker*		

Where state, county, and/or MCD/CCD boundaries coincide, the map shows the boundary symbol for only the highest-ranking of these boundaries. Where American Indian reservation and American Indian tribal subdivision boundaries coincide, the map shows only the American Indian reservation boundaries.

Entity names are followed by either their FIPS code or census code; parentheses indicate a census code.

1 'MCD*' indicates a false MCD. These are for Census Bureau use only.

2 The CCD and CDP boundaries represent statistical entities only and are not updated through the BAS.

3 Incorporated place name color corresponds to the incorporated place fill color.

Due to space limitations, some road names, along with other feature and geography names on the map, may not be shown.

The Census Bureau stores primary and alternate road names, but only primary road names are used to label the roads on these maps.

Key to Adjacent Sheets

12		
15	16	
19	20	

Sheet Location within Entity

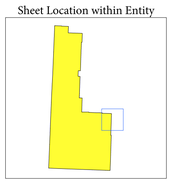

Sheet 16 of 24 PARENT sheets
Total Sheets: 31 (Index 1; Parent 24; Inset 6)

NAME: Lincoln County (023)
ENTITY TYPE: County or statistically equivalent entity
ST: Wyoming (56)

INDEX OR PARENT SHEET #: 016
INSET SHEET #: 000000

2020 COUNTY REF MAP (PARENT)

5340256023000001600000 0

All legal boundaries and names are as reported through the 2020 Boundary and Annexation Survey (BAS) and Boundary Validation Program (BVP). The boundaries shown on this map are for Census Bureau statistical data collection and tabulation purposes only; their depiction and designation for statistical purposes does not constitute a determination of jurisdictional authority or rights of ownership or entitlement.

Data Source: U.S. Census Bureau's MAF/TIGER database (TAB20), November 2020
Created by Geography Division: December 09, 2020

U.S. DEPARTMENT OF COMMERCE U.S. Census Bureau

Projection: Albers Equal Area Conic
Datum: NAD 83
Spheroid: GRS 80
1st Standard Parallel: 41 39 47
2nd Standard Parallel: 44 20 14
Central Meridian: -107 33 13
Latitude of Projection's Origin: 40 59 41
False Easting: 0
False Northing: 0

0 1 2 3 4 5 Kilometers
0 0.8 1.6 2.4 3.2 4 Miles
The plotted map scale is 1:40,000

N W E S

Boundary and Annexation Survey (BAS) ID: 25602300000
BAS Submission Deadline: March 1, 2021

PDF versions of the BAS maps are available at:
www.census.gov/programs-surveys/bas/geographies.html

For more information, or to request additional maps, please email geo.bas@census.gov, call 1-800-972-5651, or visit www.census.gov/programs-surveys/bas.html.

United States Census Bureau

GOVERNMENTAL UNIT REFERENCE MAP (2020): Lincoln County, WY

LEGEND

SYMBOL DESCRIPTION	SYMBOL	LABEL STYLE
Federal American Indian Reservation		L'ANSE RESERVATION (TA 1880)
Off-Reservation Trust Land		T1880
American Indian Tribal Subdivision		SHONTO (620)
Alaska Native Regional Corporation (ANRC)		*NANA ANRC 52120*
State (or statistically equivalent entity)		NEW YORK 36
County (or statistically equivalent entity)		ERIE 029
Minor Civil Division (MCD)[1]		Lee town 41460
Census County Division (CCD)[2]		*Jemez CCD 91650*
Consolidated City		MILFORD 47500
Incorporated Place[3]		Davis 18100
Census Designated Place (CDP)[2]		*Cochiti 16560*

DESCRIPTION	SYMBOL	DESCRIPTION	SYMBOL
Interstate	5	Water Body	*Pleasant Lake*
U.S. Highway	2	Swamp or Marsh	*Okefenokee Swamp*
State Highway	4	Glacier	*Bering Glacier*
Other Road	Marsh Ln	Airport, Airfield, or Helicopter Landing Pad	Dönärd Airfield
Cul-de-sac		College or University	Coll/Univ
Circle		Military	Fort Belvoir
Geographic Offset or Corridor		Prison or Juvenile Detention Center	P/JDC
4WD Trail, Stairway, Alley, Walkway, or Ferry		Cemetery	Powell Cmtry
Railroad	Southern RR	Golf Course	Pinehurst GlfCrs
Pipeline or Power Line		National Park or Forest	Yosemite NP
Ridge or Fence		Other Park	St Francis Park
Property Line or Nonvisible Boundary		Outside Subject Area	
Perennial Stream	*Tumbling Cr*	Inset Area	A1
Intermittent Stream	*Piney Cr*		
Mountain Peak or Hill	*Mt. Baker*		

Where state, county, and/or MCD/CCD boundaries coincide, the map shows the boundary symbol for only the highest-ranking of these boundaries. Where American Indian reservation and American Indian tribal subdivision boundaries coincide, the map shows only the American Indian reservation boundaries.

Entity names are followed by either their FIPS code or census code; parentheses indicate a census code.

1 'MCD*' indicates a false MCD. These are for Census Bureau use only.

2 The CCD and CDP boundaries represent statistical entities only and are not updated through the BAS.

3 Incorporated place name color corresponds to the incorporated place fill color.

Due to space limitations, some road names, along with other feature and geography names on the map, may not be shown.

The Census Bureau stores primary and alternate road names, but only primary road names are used to label the roads on these maps.

Key to Adjacent Sheets

	13	14
	17	18
	21	22

Sheet Location within Entity

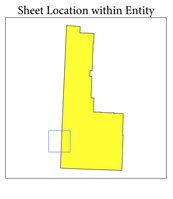

Sheet 17 of 24 PARENT sheets
Total Sheets: 31 (Index 1; Parent 24; Inset 6)

NAME: Lincoln County (023)
ENTITY TYPE: County or statistically equivalent entity
ST: Wyoming (56)

INDEX OR PARENT SHEET #: 017
INSET SHEET #: 000000

2020 COUNTY REF MAP (PARENT)

5340256023000000017000000

All legal boundaries and names are as reported through the 2020 Boundary and Annexation Survey (BAS) and Boundary Validation Program (BVP). The boundaries shown on this map are for Census Bureau statistical data collection and tabulation purposes only; their depiction and designation for statistical purposes does not constitute a determination of jurisdictional authority or rights of ownership or entitlement.

Data Source: U.S. Census Bureau's MAF/TIGER database (TAB20), November 2020
Created by Geography Division: December 09, 2020

U.S. DEPARTMENT OF COMMERCE U.S. Census Bureau

Projection: Albers Equal Area Conic
Datum: NAD 83
Spheroid: GRS 80
1st Standard Parallel: 41 39 47
2nd Standard Parallel: 44 20 14
Central Meridian: -107 33 13
Latitude of Projection's Origin: 40 59 41
False Easting: 0
False Northing: 0

0 1 2 3 4 5 Kilometers
0 0.8 1.6 2.4 3.2 4 Miles
The plotted map scale is 1:40,000

N W E S

Boundary and Annexation Survey (BAS) ID: 25602300000
BAS Submission Deadline: March 1, 2021

PDF versions of the BAS maps are available at: www.census.gov/programs-surveys/bas/geographies.html

For more information, or to request additional maps, please email geo.bas@census.gov, call 1-800-972-5651, or visit www.census.gov/programs-surveys/bas.html.

United States Census Bureau

GOVERNMENTAL UNIT REFERENCE MAP (2020): Lincoln County, WY

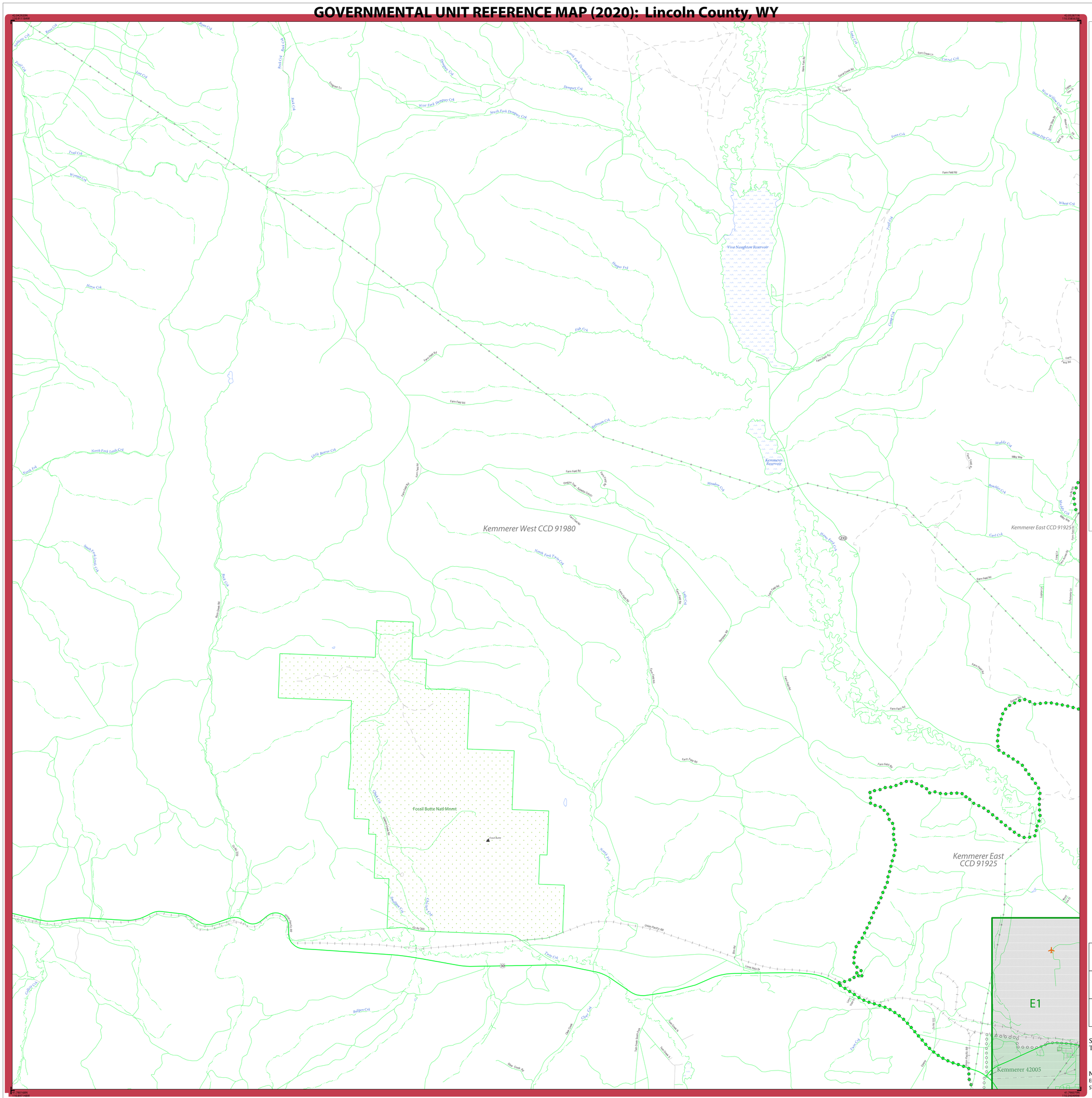

LEGEND

SYMBOL DESCRIPTION	SYMBOL	LABEL STYLE
Federal American Indian Reservation		L'ANSE RESERVATION (TA 1880)
Off-Reservation Trust Land		T1880
American Indian Tribal Subdivision		SHONTO (620)
Alaska Native Regional Corporation (ANRC)		NANA ANRC 52120
State (or statistically equivalent entity)		NEW YORK 36
County (or statistically equivalent entity)		ERIE 029
Minor Civil Division (MCD)[1]		Lee town 41460
Census County Division (CCD)[2]		Jemez CCD 91650
Consolidated City		MILFORD 47500
Incorporated Place[3]		Davis 18100
Census Designated Place (CDP)[2]		Cochiti 16560

DESCRIPTION	SYMBOL
Interstate	1
U.S. Highway	2
State Highway	4
Other Road	Marsh Ln
Cul-de-sac	
Circle	
Geographic Offset or Corridor	
4WD Trail, Stairway, Alley, Walkway, or Ferry	
Railroad	Southern RR
Pipeline or Power Line	
Ridge or Fence	
Property Line or Nonvisible Boundary	
Perennial Stream	Tumbling Cr
Intermittent Stream	Piney Cr
Mountain Peak or Hill	Mt. Baker

DESCRIPTION	SYMBOL
Water Body	Pleasant Lake
Swamp or Marsh	Okefenokee Swamp
Glacier	Bering Glacier
Airport, Airfield, or Helicopter Landing Pad	Donald Airport
College or University	Coll/Univ
Military	Fort Belvoir
Prison or Juvenile Detention Center	P/JDC
Cemetery	Powell Cmtry
Golf Course	Pinehurst GlfCrs
National Park or Forest	Yosemite NP
Other Park	St Francis Park
Outside Subject Area	
Inset Area	A1

Where state, county, and/or MCD/CCD boundaries coincide, the map shows the boundary symbol for only the highest-ranking of these boundaries. Where American Indian reservation and American Indian tribal subdivision boundaries coincide, the map shows only the American Indian reservation boundaries.

Entity names are followed by either their FIPS code or census code; parentheses indicate a census code.

1 'MCD" indicates a false MCD. These are for Census Bureau use only.

2 The CCD and CDP boundaries represent statistical entities only and are not updated through the BAS.

3 Incorporated place name color corresponds to the incorporated place fill color.

Due to space limitations, some road names, along with other feature and geography names on the map, may not be shown.

The Census Bureau stores primary and alternate road names, but only primary road names are used to label the roads on these maps.

Key to Adjacent Sheets

13	14	15
17	18	19
21	22	23

Sheet Location within Entity

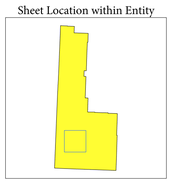

Sheet 18 of 24 PARENT sheets
Total Sheets: 31 (Index 1; Parent 24; Inset 6)

NAME: Lincoln County (023)
ENTITY TYPE: County or statistically equivalent entity
ST: Wyoming (56)

INDEX OR PARENT SHEET #: 018
INSET SHEET #: 000000

2020 COUNTY REF MAP (PARENT)

5340256023000000018000000

All legal boundaries and names are as reported through the 2020 Boundary and Annexation Survey (BAS) and Boundary Validation Program (BVP). The boundaries shown on this map are for Census Bureau statistical data collection and tabulation purposes only; their depiction and designation for statistical purposes does not constitute a determination of jurisdictional authority or rights of ownership or entitlement.

Data Source: U.S. Census Bureau's MAF/TIGER database (TAB20), November 2020
Created by Geography Division: December 09, 2020

U.S. DEPARTMENT OF COMMERCE U.S. Census Bureau

Projection: Albers Equal Area Conic
Datum: NAD 83
Spheroid: GRS 80
1st Standard Parallel: 41 39 47
2nd Standard Parallel: 44 20 14
Central Meridian: -107 33 13
Latitude of Projection's Origin: 40 59 41
False Easting: 0
False Northing: 0

0 1 2 3 4 5 Kilometers
0 0.8 1.6 2.4 3.2 4 Miles
The plotted map scale is 1:40,000

N W E S

Boundary and Annexation Survey (BAS) ID: 25602300000
BAS Submission Deadline: March 1, 2021

PDF versions of the BAS maps are available at:
www.census.gov/programs-surveys/bas/geographies.html

For more information, or to request additional maps, please email geo.bas@census.gov, call 1-800-972-5651, or visit www.census.gov/programs-surveys/bas.html.

GOVERNMENTAL UNIT REFERENCE MAP (2020): Lincoln County, WY

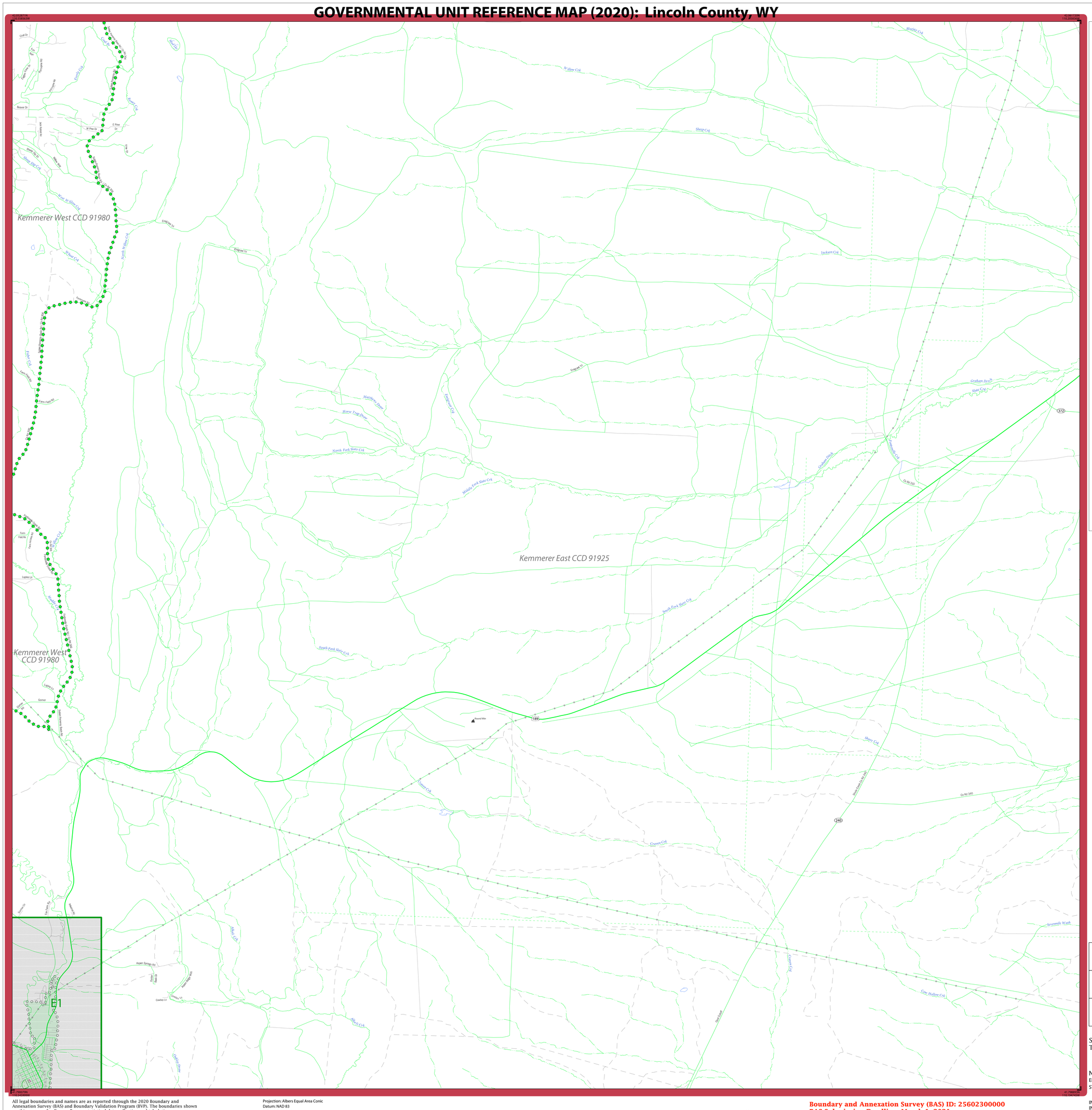

LEGEND

SYMBOL DESCRIPTION	SYMBOL	LABEL STYLE
Federal American Indian Reservation		L'ANSE RESERVATION (TA 1880)
Off-Reservation Trust Land		T1880
American Indian Tribal Subdivision		SHONTO (620)
Alaska Native Regional Corporation (ANRC)		NANA ANRC 52120
State (or statistically equivalent entity)		NEW YORK 36
County (or statistically equivalent entity)		ERIE 029
Minor Civil Division (MCD)[1]		Lee town 41460
Census County Division (CCD)[2]		Jemez CCD 91650
Consolidated City		MILFORD 47500
Incorporated Place[3]		Davis 18100
Census Designated Place (CDP)[2]		Cochiti 16560

DESCRIPTION	SYMBOL
Interstate	5
U.S. Highway	2
State Highway	4
Other Road	Marsh Ln
Cul-de-sac	
Circle	
Geographic Offset or Corridor	
4WD Trail, Stairway, Alley, Walkway, or Ferry	
Railroad	Southern RR
Pipeline or Power Line	
Ridge or Fence	
Property Line or Nonvisible Boundary	
Perennial Stream	Tumbling Cr
Intermittent Stream	Piney Cr
Mountain Peak or Hill	Mt. Baker

DESCRIPTION	SYMBOL
Water Body	Pleasant Lake
Swamp or Marsh	Okefenokee Swamp
Glacier	Bering Glacier
Airport, Airfield, or Helicopter Landing Pad	Dónard Airfield
College or University	Coll/Univ
Military	Fort Belvoir
Prison or Juvenile Detention Center	P/JDC
Cemetery	Powell Cmtry
Golf Course	Pinehurst GlfCrs
National Park or Forest	Yosemite NP
Other Park	St Francis Park
Outside Subject Area	
Inset Area	A1

Where state, county, and/or MCD/CCD boundaries coincide, the map shows the boundary symbol for only the highest-ranking of these boundaries. Where American Indian reservation and American Indian tribal subdivision boundaries coincide, the map shows only the American Indian reservation boundaries.

Entity names are followed by either their FIPS code or census code; parentheses indicate a census code.

1 'MCD*' indicates a false MCD. These are for Census Bureau use only.

2 The CCD and CDP boundaries represent statistical entities only and are not updated through the BAS.

3 Incorporated place name color corresponds to the incorporated place fill color.

Due to space limitations, some road names, along with other feature and geography names on the map, may not be shown.

The Census Bureau stores primary and alternate road names, but only primary road names are used to label the roads on these maps.

Key to Adjacent Sheets

14	15	16
18	19	20
22	23	24

Sheet Location within Entity

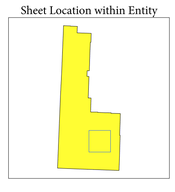

Sheet 19 of 24 PARENT sheets
Total Sheets: 31 (Index 1; Parent 24; Inset 6)

NAME: Lincoln County (023)
ENTITY TYPE: County or statistically equivalent entity
ST: Wyoming (56)

INDEX OR PARENT SHEET #: 019
INSET SHEET #: 000000

2020 COUNTY REF MAP (PARENT)

5340256023000001900000

All legal boundaries and names are as reported through the 2020 Boundary and Annexation Survey (BAS) and Boundary Validation Program (BVP). The boundaries shown on this map are for Census Bureau statistical data collection and tabulation purposes only; their depiction and designation for statistical purposes does not constitute a determination of jurisdictional authority or rights of ownership or entitlement.

Data Source: U.S. Census Bureau's MAF/TIGER database (TAB20), November 2020
Created by Geography Division: December 09, 2020

U.S. DEPARTMENT OF COMMERCE U.S. Census Bureau

Projection: Albers Equal Area Conic
Datum: NAD 83
Spheroid: GRS 80
1st Standard Parallel: 41 39 47
2nd Standard Parallel: 44 20 14
Central Meridian: -107 33 13
Latitude of Projection's Origin: 40 59 41
False Easting: 0
False Northing: 0

0 1 2 3 4 5 Kilometers
0 0.8 1.6 2.4 3.2 4 Miles
The plotted map scale is 1:40,000

N W E S

Boundary and Annexation Survey (BAS) ID: 25602300000
BAS Submission Deadline: March 1, 2021

PDF versions of the BAS maps are available at:
www.census.gov/programs-surveys/bas/geographies.html

For more information, or to request additional maps, please email geo.bas@census.gov, call 1-800-972-5651, or visit www.census.gov/programs-surveys/bas.html.

United States Census Bureau

GOVERNMENTAL UNIT REFERENCE MAP (2020): Lincoln County, WY

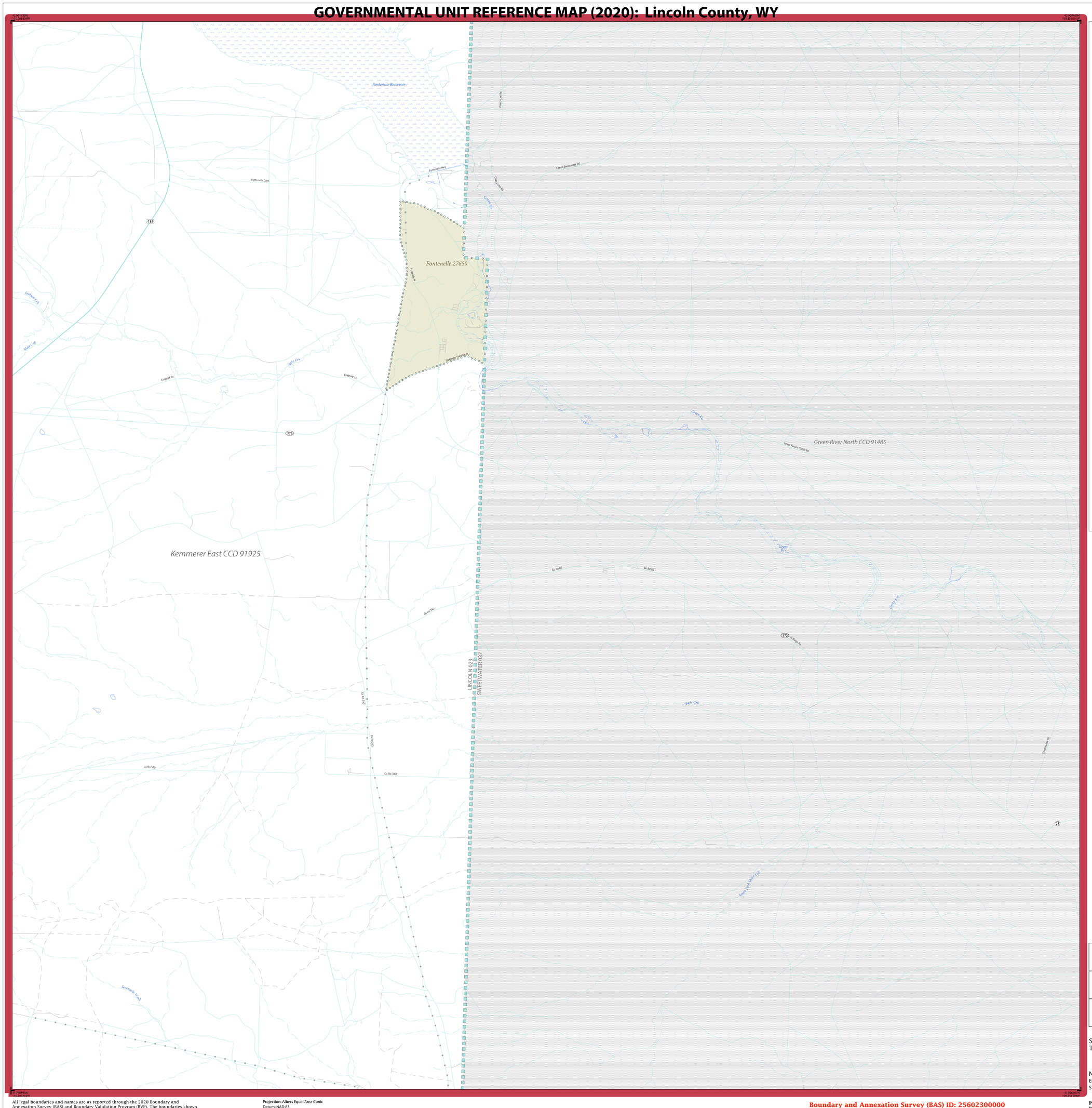

LEGEND

SYMBOL DESCRIPTION	SYMBOL	LABEL STYLE
Federal American Indian Reservation		L'ANSE RESERVATION (TA 1880)
Off-Reservation Trust Land		T1880
American Indian Tribal Subdivision		SHONTO (620)
Alaska Native Regional Corporation (ANRC)		*NANA ANRC 52120*
State (or statistically equivalent entity)		NEW YORK 36
County (or statistically equivalent entity)		ERIE 029
Minor Civil Division (MCD)[1]		Lee town 41460
Census County Division (CCD)[2]		*Jemez CCD 91650*
Consolidated City		MILFORD 47500
Incorporated Place[3]		Davis 18100
Census Designated Place (CDP)[2]		*Cochiti 16560*

DESCRIPTION	SYMBOL	DESCRIPTION	SYMBOL
Interstate	5	Water Body	Pleasant Lake
U.S. Highway	2	Swamp or Marsh	Okefenokee Swamp
State Highway	4	Glacier	Bering Glacier
Other Road	Marsh Ln	Airport, Airfield, or Helicopter Landing Pad	Dönärd Airfield
Cul-de-sac		College or University	Coll/Univ
Circle		Military	Fort Belvoir
Geographic Offset or Corridor		Prison or Juvenile Detention Center	P/JDC
4WD Trail, Stairway, Alley, Walkway, or Ferry		Cemetery	Powell Cmtry
Railroad	Southern RR	Golf Course	Pinehurst GlfCrs
Pipeline or Power Line		National Park or Forest	Yosemite NP
Ridge or Fence		Other Park	St Francis Park
Property Line or Nonvisible Boundary		Outside Subject Area	
Perennial Stream	Tumbling Cr	Inset Area	A1
Intermittent Stream	Piney Cr		
Mountain Peak or Hill	Mt. Baker		

Where state, county, and/or MCD/CCD boundaries coincide, the map shows the boundary symbol for only the highest-ranking of these boundaries. Where American Indian reservation and American Indian tribal subdivision boundaries coincide, the map shows only the American Indian reservation boundaries.

Entity names are followed by either their FIPS code or census code; parentheses indicate a census code.

1 'MCD" indicates a false MCD. These are for Census Bureau use only.

2 The CCD and CDP boundaries represent statistical entities only and are not updated through the BAS.

3 Incorporated place name color corresponds to the incorporated place fill color.

Due to space limitations, some road names, along with other feature and geography names on the map, may not be shown.

The Census Bureau stores primary and alternate road names, but only primary road names are used to label the roads on these maps.

Key to Adjacent Sheets

15	16	
19	20	
23	24	

Sheet Location within Entity

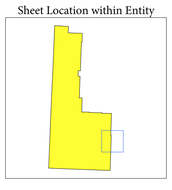

Sheet 20 of 24 PARENT sheets
Total Sheets: 31 (Index 1; Parent 24; Inset 6)

NAME: Lincoln County (023)
ENTITY TYPE: County or statistically equivalent entity
ST: Wyoming (56)

INDEX OR PARENT SHEET #: 020
INSET SHEET #: 000000

2020 COUNTY REF MAP (PARENT)

5340256023000000020000000

All legal boundaries and names are as reported through the 2020 Boundary and Annexation Survey (BAS) and Boundary Validation Program (BVP). The boundaries shown on this map are for Census Bureau statistical data collection and tabulation purposes only; their depiction and designation for statistical purposes does not constitute a determination of jurisdictional authority or rights of ownership or entitlement.

Data Source: U.S. Census Bureau's MAF/TIGER database (TAB20), November 2020
Created by Geography Division: December 09, 2020

U.S. DEPARTMENT OF COMMERCE U.S. Census Bureau

Projection: Albers Equal Area Conic
Datum: NAD 83
Spheroid: GRS 80
1st Standard Parallel: 41 39 47
2nd Standard Parallel: 44 20 14
Central Meridian: -107 33 13
Latitude of Projection's Origin: 40 59 41
False Easting: 0
False Northing: 0

0 1 2 3 4 5 Kilometers
0 0.8 1.6 2.4 3.2 4 Miles
The plotted map scale is 1:40,000

N W E S

Boundary and Annexation Survey (BAS) ID: 25602300000
BAS Submission Deadline: March 1, 2021

PDF versions of the BAS maps are available at:
www.census.gov/programs-surveys/bas/geographies.html

For more information, or to request additional maps, please email geo.bas@census.gov, call 1-800-972-5651, or visit www.census.gov/programs-surveys/bas.html.

United States Census Bureau

GOVERNMENTAL UNIT REFERENCE MAP (2020): Lincoln County, WY

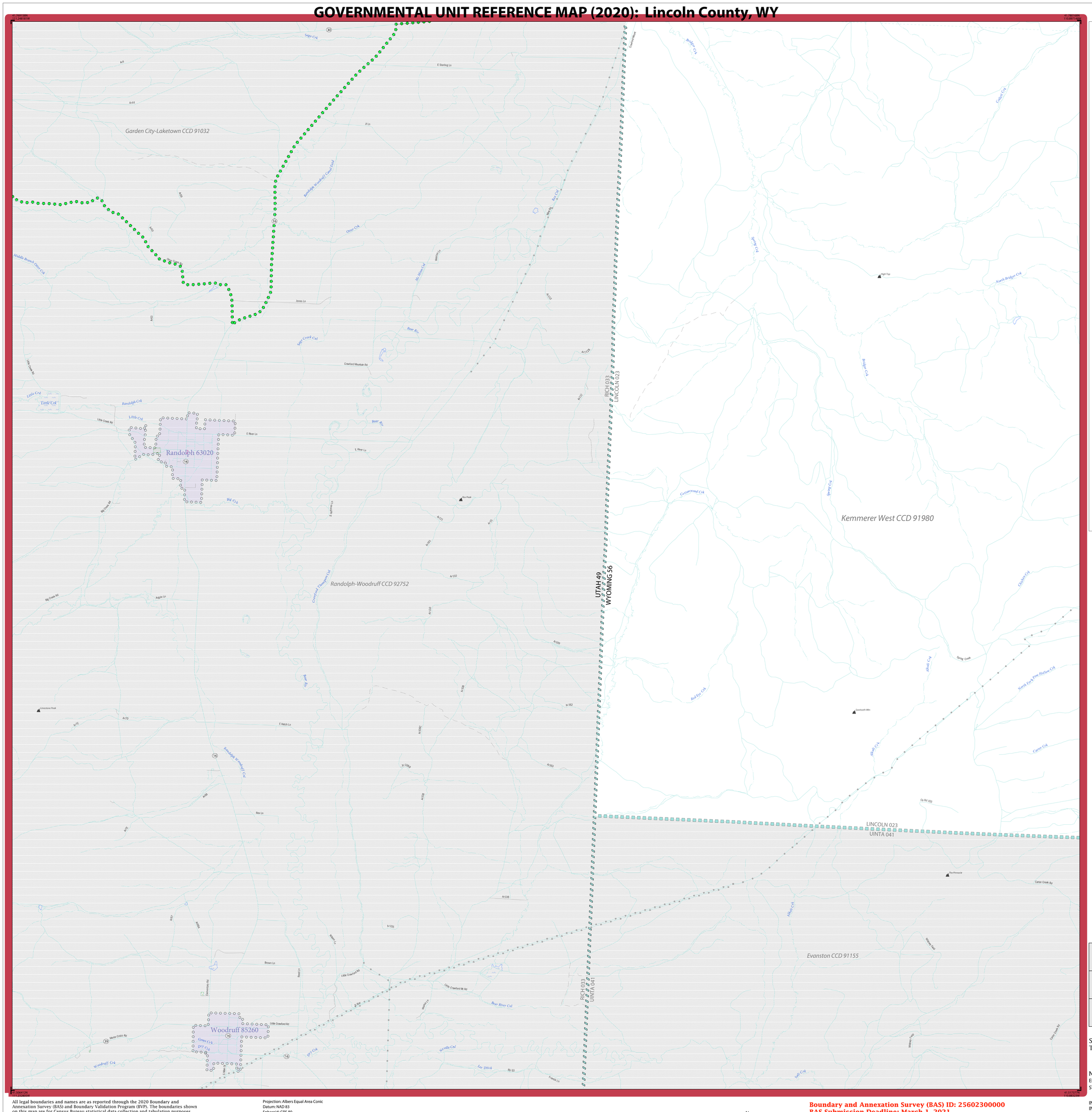

LEGEND

SYMBOL DESCRIPTION	SYMBOL	LABEL STYLE
Federal American Indian Reservation		L'ANSE RESERVATION (TA 1880)
Off-Reservation Trust Land		T1880
American Indian Tribal Subdivision		SHONTO (620)
Alaska Native Regional Corporation (ANRC)		*NANA ANRC 52120*
State (or statistically equivalent entity)		NEW YORK 36
County (or statistically equivalent entity)		ERIE 029
Minor Civil Division (MCD)[1]		Lee town 41460
Census County Division (CCD)[2]		*Jemez CCD 91650*
Consolidated City		MILFORD 47500
Incorporated Place[3]		Davis 18100
Census Designated Place (CDP)[2]		*Cochiti 16560*

DESCRIPTION	SYMBOL
Interstate	I
U.S. Highway	2
State Highway	4
Other Road	Marsh Ln
Cul-de-sac	
Circle	
Geographic Offset or Corridor	
4WD Trail, Stairway, Alley, Walkway, or Ferry	
Railroad	Southern RR
Pipeline or Power Line	
Ridge or Fence	
Property Line or Nonvisible Boundary	
Perennial Stream	Tumbling Cr
Intermittent Stream	Piney Cr
Mountain Peak or Hill	Mt. Baker

DESCRIPTION	SYMBOL
Water Body	Pleasant Lake
Swamp or Marsh	Okefenokee Swamp
Glacier	Bering Glacier
Airport, Airfield, or Helicopter Landing Pad	Dónard Airfield
College or University	Coll/Univ
Military	Fort Belvoir
Prison or Juvenile Detention Center	P/JDC
Cemetery	Powell Cmtry
Golf Course	Pinehurst GlfCrs
National Park or Forest	Yosemite NP
Other Park	St Francis Park
Outside Subject Area	
Inset Area	A1

Where state, county, and/or MCD/CCD boundaries coincide, the map shows the boundary symbol for only the highest-ranking of these boundaries. Where American Indian reservation and American Indian tribal subdivision boundaries coincide, the map shows only the American Indian reservation boundaries.

Entity names are followed by either their FIPS code or census code; parentheses indicate a census code.

1 'MCD*' indicates a false MCD. These are for Census Bureau use only.

2 The CCD and CDP boundaries represent statistical entities only and are not updated through the BAS.

3 Incorporated place name color corresponds to the incorporated place fill color.

Due to space limitations, some road names, along with other feature and geography names on the map, may not be shown.

The Census Bureau stores primary and alternate road names, but only primary road names are used to label the roads on these maps.

Key to Adjacent Sheets

	17	18
	21	22

Sheet Location within Entity

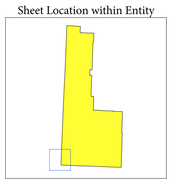

Sheet 21 of 24 PARENT sheets
Total Sheets: 31 (Index 1; Parent 24; Inset 6)

NAME: Lincoln County (023)
ENTITY TYPE: County or statistically equivalent entity
ST: Wyoming (56)

INDEX OR PARENT SHEET #: 021
INSET SHEET #: 000000

2020 COUNTY REF MAP (PARENT)

5340256023000000021000000

All legal boundaries and names are as reported through the 2020 Boundary and Annexation Survey (BAS) and Boundary Validation Program (BVP). The boundaries shown on this map are for Census Bureau statistical data collection and tabulation purposes only; their depiction and designation for statistical purposes does not constitute a determination of jurisdictional authority or rights of ownership or entitlement.

Data Source: U.S. Census Bureau's MAF/TIGER database (TAB20), November 2020
Created by: Geography Division: December 09, 2020

U.S. DEPARTMENT OF COMMERCE U.S. Census Bureau

Projection: Albers Equal Area Conic
Datum: NAD 83
Spheroid: GRS 80
1st Standard Parallel: 41 39 47
2nd Standard Parallel: 44 20 14
Central Meridian: -107 33 13
Latitude of Projection's Origin: 40 59 41
False Easting: 0
False Northing: 0

0 1 2 3 4 5 Kilometers
0 0.8 1.6 2.4 3.2 4 Miles
The plotted map scale is 1:40,000

N W E S

Boundary and Annexation Survey (BAS) ID: 25602300000
BAS Submission Deadline: March 1, 2021

PDF versions of the BAS maps are available at: www.census.gov/programs-surveys/bas/geographies.html

For more information, or to request additional maps, please email geo.bas@census.gov, call 1-800-972-5651, or visit www.census.gov/programs-surveys/bas.html.

GOVERNMENTAL UNIT REFERENCE MAP (2020): Lincoln County, WY

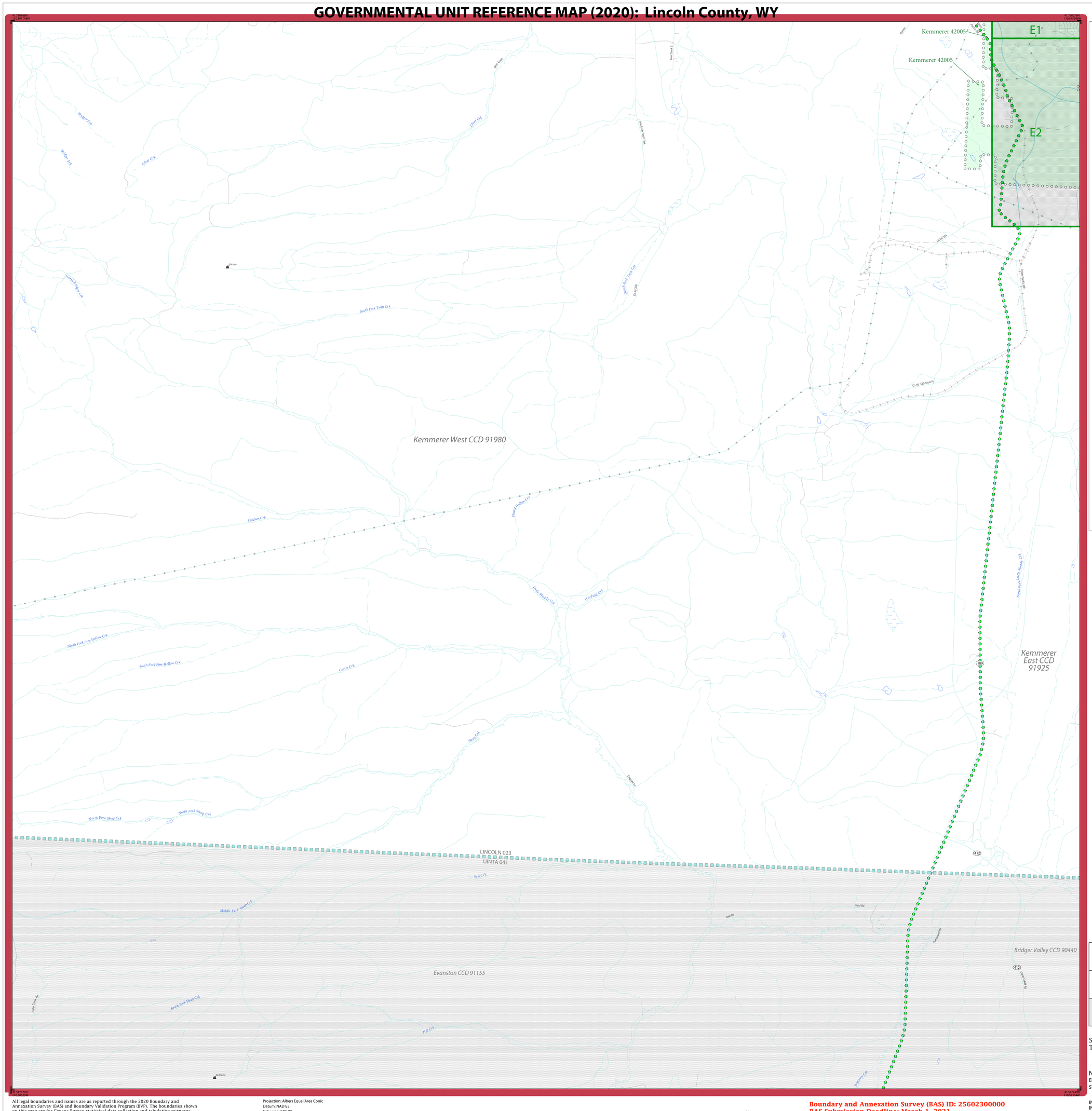

LEGEND

SYMBOL DESCRIPTION	SYMBOL	LABEL STYLE
Federal American Indian Reservation		L'ANSE RESERVATION (TA 1880)
Off-Reservation Trust Land		T1880
American Indian Tribal Subdivision		SHONTO (620)
Alaska Native Regional Corporation (ANRC)		*NANA ANRC 52120*
State (or statistically equivalent entity)		NEW YORK 36
County (or statistically equivalent entity)		ERIE 029
Minor Civil Division (MCD)[1]		Lee town 41460
Census County Division (CCD)[2]		*Jemez CCD 91650*
Consolidated City		MILFORD 47500
Incorporated Place[3]		Davis 18100
Census Designated Place (CDP)[2]		*Cochiti 16560*

DESCRIPTION	SYMBOL	DESCRIPTION	SYMBOL
Interstate	5	Water Body	*Pleasant Lake*
U.S. Highway	2	Swamp or Marsh	*Okefenokee Swamp*
State Highway	4	Glacier	*Bering Glacier*
Other Road	Marsh Ln	Airport, Airfield, or Helicopter Landing Pad	Donald Airfield
Cul-de-sac		College or University	Coll/Univ
Circle		Military	Fort Belvoir
Geographic Offset or Corridor		Prison or Juvenile Detention Center	P/JDC
4WD Trail, Stairway, Alley, Walkway, or Ferry		Cemetery	Powell Cmtry
Railroad	Southern RR	Golf Course	Pinehurst GlfCrs
Pipeline or Power Line		National Park or Forest	Yosemite NP
Ridge or Fence		Other Park	St Francis Park
Property Line or Nonvisible Boundary		Outside Subject Area	
Perennial Stream	*Tumbling Cr*	Inset Area	A1
Intermittent Stream	*Piney Cr*		
Mountain Peak or Hill	*Mt. Baker*		

Where state, county, and/or MCD/CCD boundaries coincide, the map shows the boundary symbol for only the highest-ranking of these boundaries. Where American Indian reservation and American Indian tribal subdivision boundaries coincide, the map shows only the American Indian reservation boundaries.

Entity names are followed by either their FIPS code or census code; parentheses indicate a census code.

1 'MCD*' indicates a false MCD. These are for Census Bureau use only.

2 The CCD and CDP boundaries represent statistical entities only and are not updated through the BAS.

3 Incorporated place name color corresponds to the incorporated place fill color.

Due to space limitations, some road names, along with other feature and geography names on the map, may not be shown.

The Census Bureau stores primary and alternate road names, but only primary road names are used to label the roads on these maps.

Key to Adjacent Sheets

17	18	19
21	22	23

Sheet Location within Entity

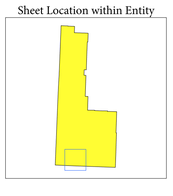

Sheet 22 of 24 PARENT sheets
Total Sheets: 31 (Index 1; Parent 24; Inset 6)

NAME: Lincoln County (023)
ENTITY TYPE: County or statistically equivalent entity
ST: Wyoming (56)

INDEX OR PARENT SHEET #: 022
INSET SHEET #: 000000

2020 COUNTY REF MAP (PARENT)

5340256023000000220000 0

All legal boundaries and names are as reported through the 2020 Boundary and Annexation Survey (BAS) and Boundary Validation Program (BVP). The boundaries shown on this map are for Census Bureau statistical data collection and tabulation purposes only; their depiction and designation for statistical purposes does not constitute a determination of jurisdictional authority or rights of ownership or entitlement.

Data Source: U.S. Census Bureau's MAF/TIGER database (TAB20), November 2020
Created by Geography Division: December 09, 2020

U.S. DEPARTMENT OF COMMERCE U.S. Census Bureau

Projection: Albers Equal Area Conic
Datum: NAD 83
Spheroid: GRS 80
1st Standard Parallel: 41 39 47
2nd Standard Parallel: 44 20 14
Central Meridian: -107 33 13
Latitude of Projection's Origin: 40 59 41
False Easting: 0
False Northing: 0

0 1 2 3 4 5 Kilometers
0 0.8 1.6 2.4 3.2 4 Miles
The plotted map scale is 1:40,000

N W E S

Boundary and Annexation Survey (BAS) ID: 25602300000
BAS Submission Deadline: March 1, 2021

PDF versions of the BAS maps are available at:
www.census.gov/programs-surveys/bas/geographies.html

For more information, or to request additional maps, please email geo.bas@census.gov, call 1-800-972-5651, or visit www.census.gov/programs-surveys/bas.html.

United States Census Bureau

GOVERNMENTAL UNIT REFERENCE MAP (2020): Lincoln County, WY

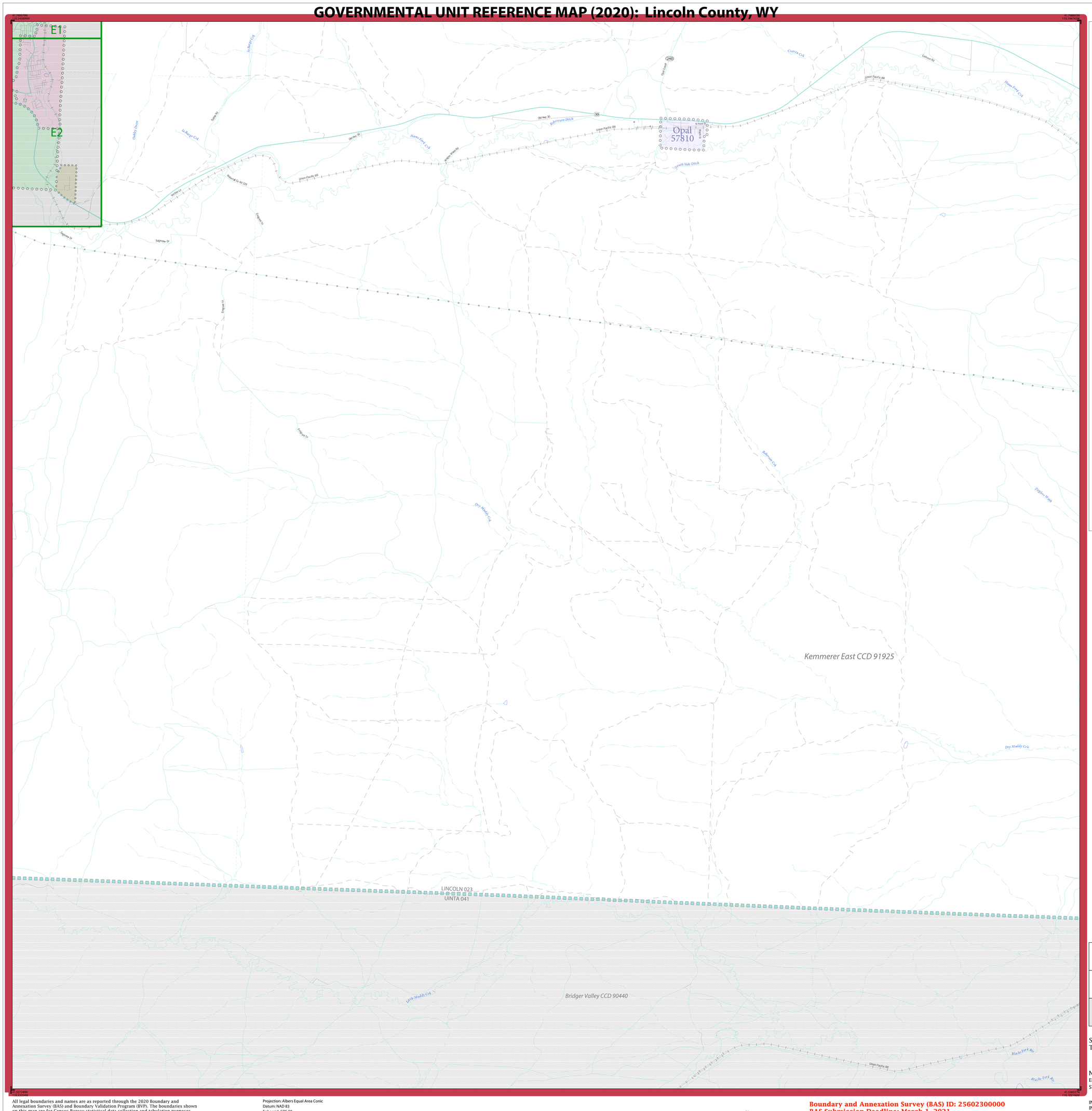

LEGEND

SYMBOL DESCRIPTION	SYMBOL	LABEL STYLE
Federal American Indian Reservation		L'ANSE RESERVATION (TA 1880)
Off-Reservation Trust Land		T1880
American Indian Tribal Subdivision		SHONTO (620)
Alaska Native Regional Corporation (ANRC)		NANA ANRC 52120
State (or statistically equivalent entity)		NEW YORK 36
County (or statistically equivalent entity)		ERIE 029
Minor Civil Division (MCD)[1]		Lee town 41460
Census County Division (CCD)[2]		Jemez CCD 91650
Consolidated City		MILFORD 47500
Incorporated Place[3]		Davis 18100
Census Designated Place (CDP)[2]		Cochiti 16560

DESCRIPTION	SYMBOL	DESCRIPTION	SYMBOL
Interstate	I	Water Body	Pleasant Lake
U.S. Highway	2	Swamp or Marsh	Okefenokee Swamp
State Highway	4	Glacier	Bering Glacier
Other Road	Marsh Ln	Airport, Airfield, or Helicopter Landing Pad	Donald Airfield
Cul-de-sac		College or University	Coll/Univ
Circle		Military	Fort Belvoir
Geographic Offset or Corridor		Prison or Juvenile Detention Center	P/JDC
4WD Trail, Stairway, Alley, Walkway, or Ferry		Cemetery	Powell Cmtry
Railroad	Southern RR	Golf Course	Pinehurst GlfCrs
Pipeline or Power Line		National Park or Forest	Yosemite NP
Ridge or Fence		Other Park	St Francis Park
Property Line or Nonvisible Boundary		Outside Subject Area	
Perennial Stream	Tumbling Cr	Inset Area	A1
Intermittent Stream	Piney Cr		
Mountain Peak or Hill	Mt. Baker		

Where state, county, and/or MCD/CCD boundaries coincide, the map shows the boundary symbol for only the highest-ranking of these boundaries. Where American Indian reservation and American Indian tribal subdivision boundaries coincide, the map shows only the American Indian reservation boundaries.

Entity names are followed by either their FIPS code or census code; parentheses indicate a census code.

1 'MCD*' indicates a false MCD. These are for Census Bureau use only.

2 The CCD and CDP boundaries represent statistical entities only and are not updated through the BAS.

3 Incorporated place name color corresponds to the incorporated place fill color.

Due to space limitations, some road names, along with other feature and geography names on the map, may not be shown.

The Census Bureau stores primary and alternate road names, but only primary road names are used to label the roads on these maps.

Key to Adjacent Sheets

18	19	20
22	23	24

Sheet Location within Entity

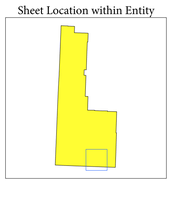

Sheet 23 of 24 PARENT sheets
Total Sheets: 31 (Index 1; Parent 24; Inset 6)

NAME: Lincoln County (023)
ENTITY TYPE: County or statistically equivalent entity
ST: Wyoming (56)

INDEX OR PARENT SHEET #: 023
INSET SHEET #: 000000

2020 COUNTY REF MAP (PARENT)

5340256023000000023000000

All legal boundaries and names are as reported through the 2020 Boundary and Annexation Survey (BAS) and Boundary Validation Program (BVP). The boundaries shown on this map are for Census Bureau statistical data collection and tabulation purposes only; their depiction and designation for statistical purposes does not constitute a determination of jurisdictional authority or rights of ownership or entitlement.

Data Source: U.S. Census Bureau's MAF/TIGER database (TAB20), November 2020
Created by Geography Division: December 09, 2020

U.S. DEPARTMENT OF COMMERCE U.S. Census Bureau

Projection: Albers Equal Area Conic
Datum: NAD 83
Spheroid: GRS 80
1st Standard Parallel: 41 39 47
2nd Standard Parallel: 44 20 14
Central Meridian:- 107 33 13
Latitude of Projection's Origin: 40 59 41
False Easting: 0
False Northing: 0

0 1 2 3 4 5 Kilometers
0 0.8 1.6 2.4 3.2 4 Miles
The plotted map scale is 1:40,000

N W E S

Boundary and Annexation Survey (BAS) ID: 25602300000
BAS Submission Deadline: March 1, 2021

PDF versions of the BAS maps are available at:
www.census.gov/programs-surveys/bas/geographies.html

For more information, or to request additional maps, please email geo.bas@census.gov, call 1-800-972-5651, or visit www.census.gov/programs-surveys/bas.html.

GOVERNMENTAL UNIT REFERENCE MAP (2020): Lincoln County, WY

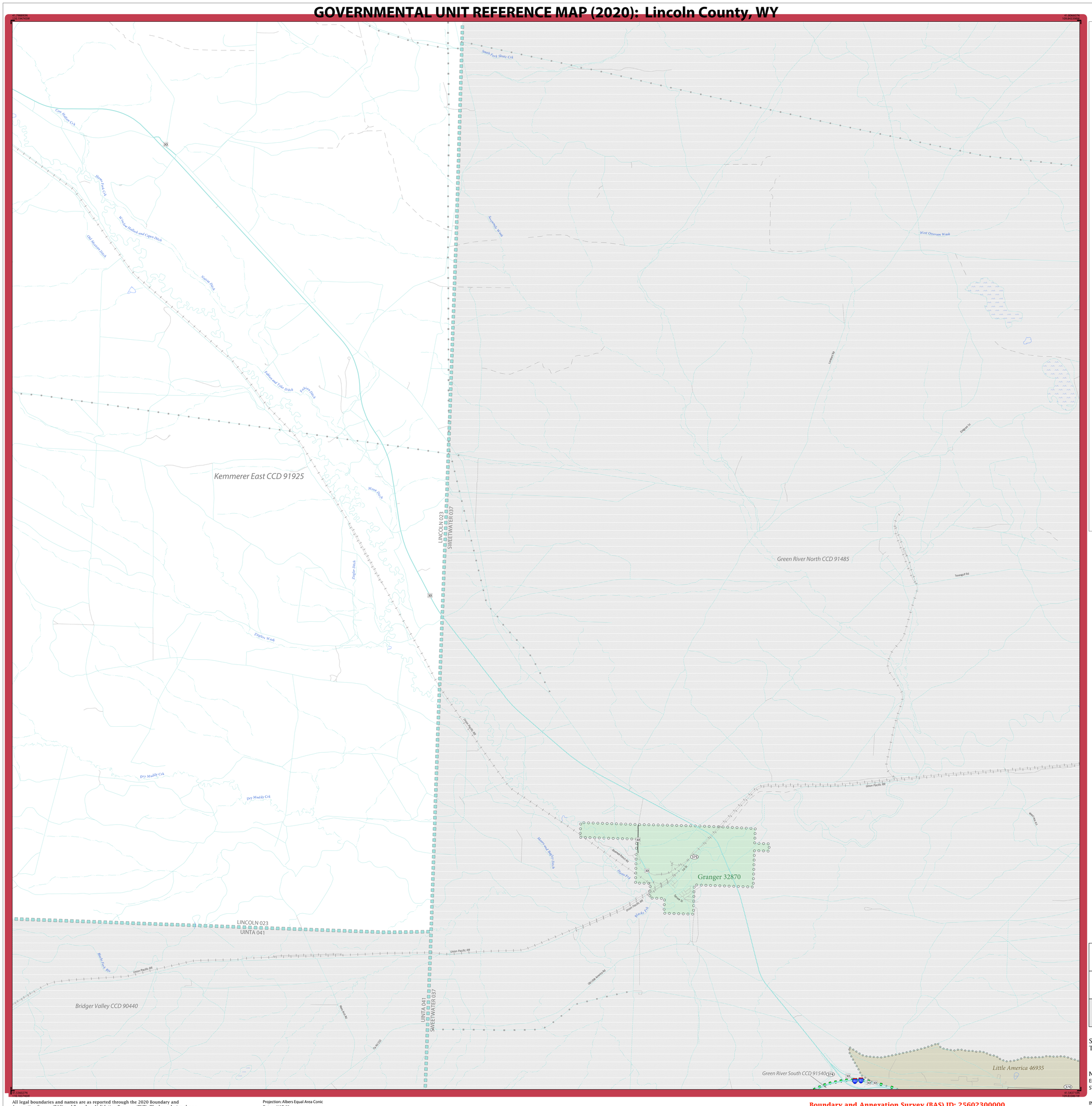
Kemmerer East CCD 91925
Green River North CCD 91485
Granger 32870
Bridger Valley CCD 90440
Green River South CCD 91540
Little America 46935
LINCOLN 023
SWEETWATER 037
UINTA 041
Union Pacific RR
Smith Fork Shute Crk
West Otterson Wash
Cottonwood Rd
Uinta Rd
Dry Muddy Crk
Blacks Fork
Hams Fork Crk
Ziegler Ditch
Ziegler Wash
Fashion and Tyler Ditch
Fagler Ditch
Martin Ditch
Old Mountain Ditch
Cow Hedge Crk
Bear River Rd
Dry Muddy Crk
Hams Fork Rd
Old US Highway 30
Uinta Rd
Granger Rd
Frontage Rd
Union Pacific RR
Blacks Fork
Hams Fork Rd
Bear River Rd
Union Pacific RR
Old US Highway 30
Uinta Rd
Union Pacific RR
Uinta Rd
Union Pacific RR
Uinta Rd
Union Pacific RR

GOVERNMENTAL UNIT REFERENCE MAP (2020): Lincoln County, WY

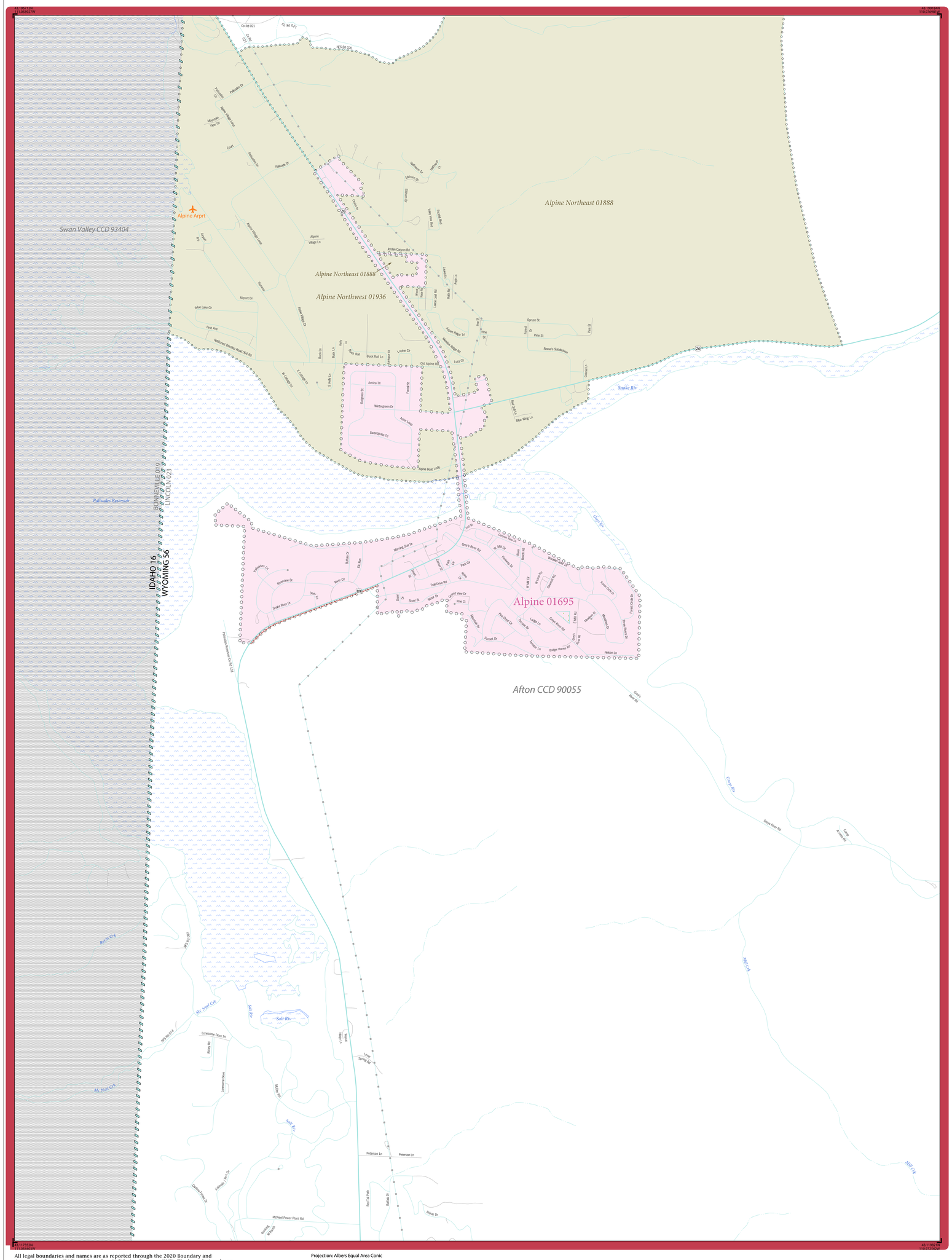

LEGEND

SYMBOL DESCRIPTION	SYMBOL	LABEL STYLE
Federal American Indian Reservation		L'ANSE RESERVATION (TA 1880)
Off-Reservation Trust Land		T1880
American Indian Tribal Subdivision		SHONTO (620)
Alaska Native Regional Corporation (ANRC)		*NANA ANRC 52120*
State (or statistically equivalent entity)		NEW YORK 36
County (or statistically equivalent entity)		ERIE 029
Minor Civil Division (MCD)[1]		Lee town 41460
Census County Division (CCD)[2]		*Jemez CCD 91650*
Consolidated City		MILFORD 47500
Incorporated Place[3]		Davis 18100
Census Designated Place (CDP)[2]		*Cochiti 16560*

DESCRIPTION	SYMBOL	DESCRIPTION	SYMBOL
Interstate	5	Water Body	*Pleasant Lake*
U.S. Highway	2	Swamp or Marsh	*Okefenokee Swamp*
State Highway	4	Glacier	*Bering Glacier*
Other Road	Marsh Ln	Airport, Airfield, or Helicopter Landing Pad	Donald Airport
Cul-de-sac		College or University	Coll/Univ
Circle		Military	Fort Belvoir
Geographic Offset or Corridor		Prison or Juvenile Detention Center	P/JDC
4WD Trail, Stairway, Alley, Walkway, or Ferry		Cemetery	Powell Cmtry
Railroad	Southern RR	Golf Course	Pinehurst GlfCrs
Pipeline or Power Line		National Park or Forest	Yosemite NP
Ridge or Fence		Other Park	St Francis Park
Property Line or Nonvisible Boundary		Outside Subject Area	
Perennial Stream	*Tumbling Cr*	Inset Area	A1
Intermittent Stream	*Piney Cr*		
Mountain Peak or Hill	*Mt. Baker*		

Where state, county, and/or MCD/CCD boundaries coincide, the map shows the boundary symbol for only the highest-ranking of these boundaries. Where American Indian reservation and American Indian tribal subdivision boundaries coincide, the map shows only the American Indian reservation boundaries.

Entity names are followed by either their FIPS code or census code; parentheses indicate a census code.

1 'MCD*' indicates a false MCD. These are for Census Bureau use only.

2 The CCD and CDP boundaries represent statistical entities only and are not updated through the BAS.

3 Incorporated place name color corresponds to the incorporated place fill color.

Due to space limitations, some road names, along with other feature and geography names on the map, may not be shown.

The Census Bureau stores primary and alternate road names, but only primary road names are used to label the roads on these maps.

Sheet Location within Entity

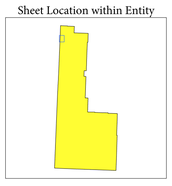

Sheet A1 of 6 INSET sheets
Total Sheets: 31 (Index 1; Parent 24; Inset 6)

NAME: Lincoln County (023)
ENTITY TYPE: County or statistically equivalent entity
ST: Wyoming (56)

INDEX OR PARENT SHEET #: 001
INSET SHEET #: 006501

2020 COUNTY REF MAP (INSET)

5340256023000000001006501

All legal boundaries and names are as reported through the 2020 Boundary and Annexation Survey (BAS) and Boundary Validation Program (BVP). The boundaries shown on this map are for Census Bureau statistical data collection and tabulation purposes only; their depiction and designation for statistical purposes does not constitute a determination of jurisdictional authority or rights of ownership or entitlement.

Data Source: U.S. Census Bureau's MAF/TIGER database (TAB20), November 2020
Created by Geography Division: December 09, 2020

U.S. DEPARTMENT OF COMMERCE U.S. Census Bureau

Projection: Albers Equal Area Conic
Datum: NAD 83
Spheroid: GRS 80
1st Standard Parallel: 41 39 47
2nd Standard Parallel: 44 20 14
Central Meridian: -107 33 13
Latitude of Projection's Origin: 40 59 41
False Easting: 0
False Northing: 0

0 0.3 0.6 0.9 1.2 1.5 Kilometers
0 0.2 0.4 0.6 0.8 1 Miles
The plotted map scale is 1:12,460

N W E S

Boundary and Annexation Survey (BAS) ID: 25602300000
BAS Submission Deadline: March 1, 2021

PDF versions of the BAS maps are available at:
www.census.gov/programs-surveys/bas/geographies.html

For more information, or to request additional maps, please email geo.bas@census.gov, call 1-800-972-5651, or visit www.census.gov/programs-surveys/bas.html.

United States Census Bureau

GOVERNMENTAL UNIT REFERENCE MAP (2020): Lincoln County, WY

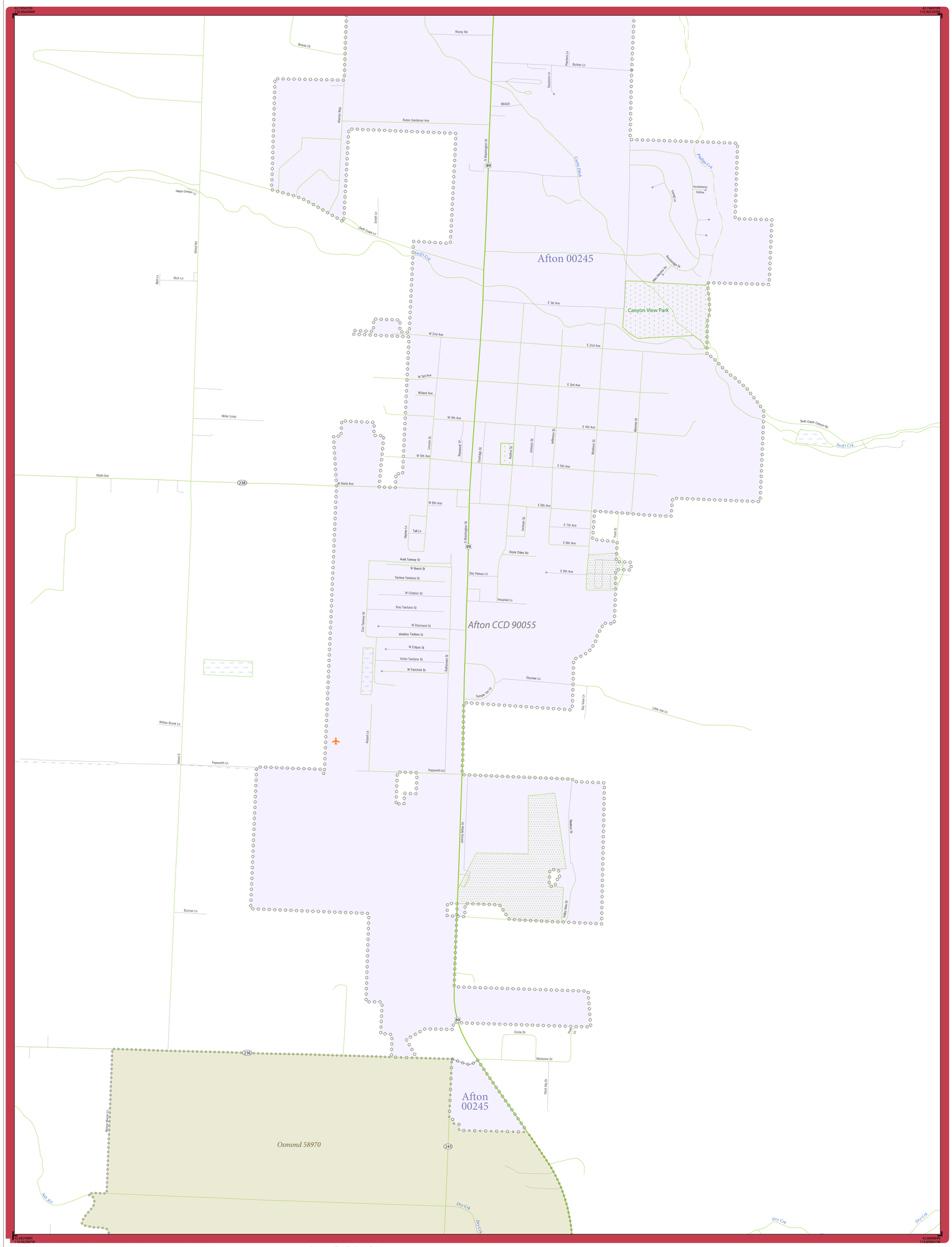

All legal boundaries and names are as reported through the 2020 Boundary and Annexation Survey (BAS) and Boundary Validation Program (BVP). The boundaries shown on this map are for Census Bureau statistical data collection and tabulation purposes only; their depiction and designation for statistical purposes does not constitute a determination of jurisdictional authority or rights of ownership or entitlement.

Data Source: U.S. Census Bureau's MAF/TIGER database (TAB20), November 2020
Created by Geography Division: December 09, 2020

U.S. DEPARTMENT OF COMMERCE U.S. Census Bureau

Projection: Albers Equal Area Conic
Datum: NAD 83
Spheroid: GRS 80
1st Standard Parallel: 41 39 47
2nd Standard Parallel: 44 20 14
Central Meridian: -107 33 13
Latitude of Projection's Origin: 40 59 41
False Easting: 0
False Northing: 0

0 0.2 0.4 0.6 0.8 1 Kilometers
0 0.1 0.2 0.3 0.4 0.5 Miles
The plotted map scale is 1:9,747

N W E S

Boundary and Annexation Survey (BAS) ID: 25602300000
BAS Submission Deadline: March 1, 2021

PDF versions of the BAS maps are available at:
www.census.gov/programs-surveys/bas/geographies.html

For more information, or to request additional maps, please email geo.bas@census.gov, call 1-800-972-5651, or visit www.census.gov/programs-surveys/bas.html.

LEGEND

SYMBOL DESCRIPTION	SYMBOL	LABEL STYLE
Federal American Indian Reservation		L'ANSE RESERVATION (TA 1880)
Off-Reservation Trust Land		T1880
American Indian Tribal Subdivision		SHONTO (620)
Alaska Native Regional Corporation (ANRC)		*NANA ANRC 52120*
State (or statistically equivalent entity)		NEW YORK 36
County (or statistically equivalent entity)		ERIE 029
Minor Civil Division (MCD)[1]		Lee town 41460
Census County Division (CCD)[2]		*Jemez CCD 91650*
Consolidated City		MILFORD 47500
Incorporated Place[3]		Davis 18100
Census Designated Place (CDP)[2]		*Cochiti 16560*

DESCRIPTION	SYMBOL	DESCRIPTION	SYMBOL
Interstate	5	Water Body	*Pleasant Lake*
U.S. Highway	2	Swamp or Marsh	*Okefenokee Swamp*
State Highway	4	Glacier	*Bering Glacier*
Other Road	Marsh Ln	Airport, Airfield, or Helicopter Landing Pad	Donald Airport
Cul-de-sac		College or University	Coll/Univ
Circle		Military	Fort Belvoir
Geographic Offset or Corridor		Prison or Juvenile Detention Center	P/JDC
4WD Trail, Stairway, Alley, Walkway, or Ferry		Cemetery	Powell Cmtry
Railroad	Southern RR	Golf Course	Pinehurst GlfCrs
Pipeline or Power Line		National Park or Forest	Yosemite NP
Ridge or Fence		Other Park	St Francis Park
Property Line or Nonvisible Boundary		Outside Subject Area	
Perennial Stream	*Tumbling Cr*	Inset Area	A1
Intermittent Stream	*Piney Cr*		
Mountain Peak or Hill	*Mt. Baker*		

Where state, county, and/or MCD/CCD boundaries coincide, the map shows the boundary symbol for only the highest-ranking of these boundaries. Where American Indian reservation and American Indian tribal subdivision boundaries coincide, the map shows only the American Indian reservation boundaries.

Entity names are followed by either their FIPS code or census code; parentheses indicate a census code.

1 'MCD*' indicates a false MCD. These are for Census Bureau use only.

2 The CCD and CDP boundaries represent statistical entities only and are not updated through the BAS.

3 Incorporated place name color corresponds to the incorporated place fill color.

Due to space limitations, some road names, along with other feature and geography names on the map, may not be shown.

The Census Bureau stores primary and alternate road names, but only primary road names are used to label the roads on these maps.

Sheet Location within Entity

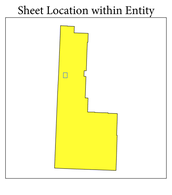

Sheet B1 of 6 INSET sheets
Total Sheets: 31 (Index 1; Parent 24; Inset 6)

NAME: Lincoln County (023)
ENTITY TYPE: County or statistically equivalent entity
ST: Wyoming (56)

INDEX OR PARENT SHEET #: 007
INSET SHEET #: 006601

2020 COUNTY REF MAP (INSET)

5340256023000000007006601

United States Census Bureau

GOVERNMENTAL UNIT REFERENCE MAP (2020): Lincoln County, WY

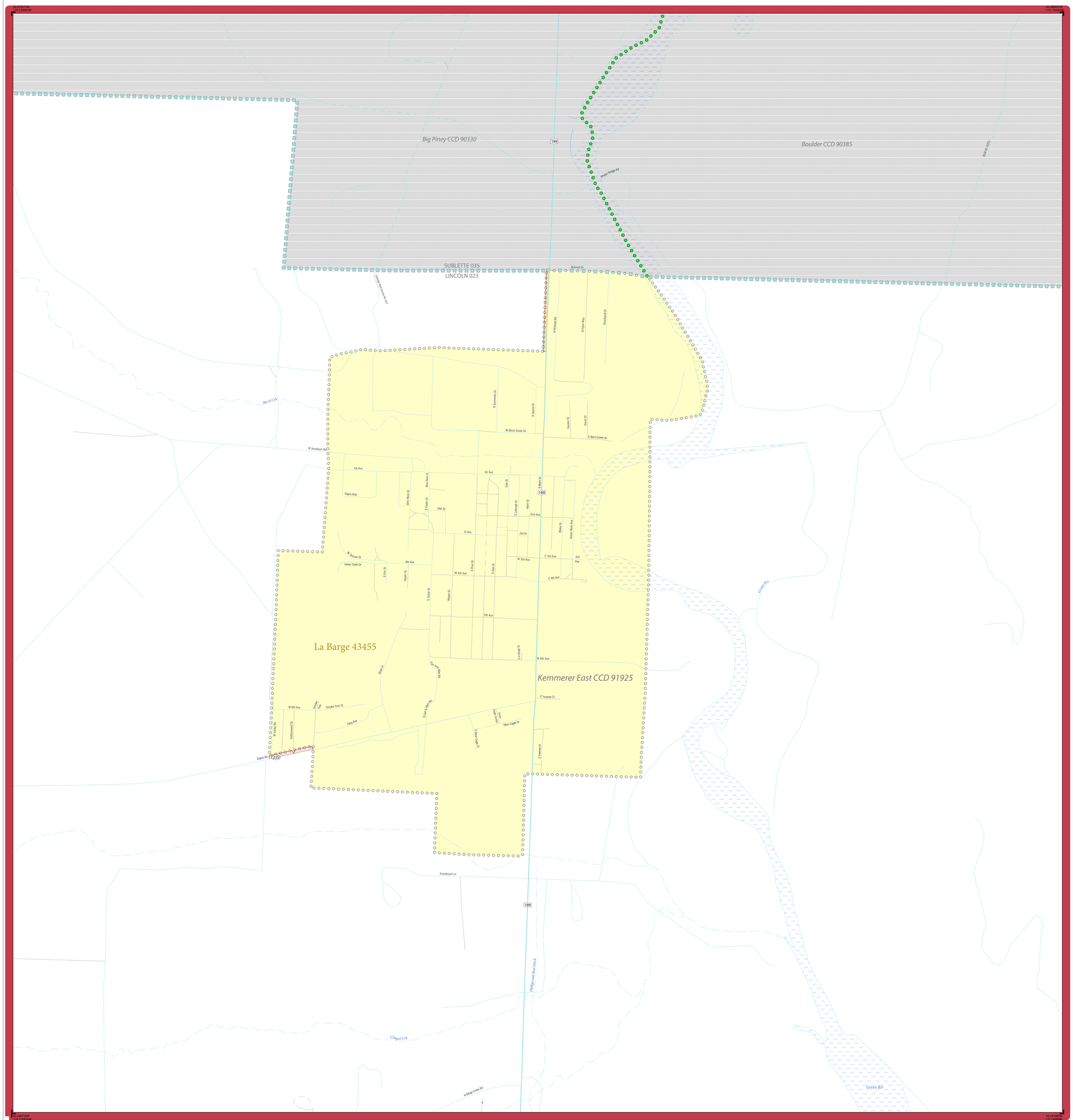

LEGEND

SYMBOL DESCRIPTION	SYMBOL	LABEL STYLE
Federal American Indian Reservation		L'ANSE RESERVATION (TA 1880)
Off-Reservation Trust Land		T1880
American Indian Tribal Subdivision		SHONTO (620)
Alaska Native Regional Corporation (ANRC)		NANA ANRC 52120
State (or statistically equivalent entity)		NEW YORK 36
County (or statistically equivalent entity)		ERIE 029
Minor Civil Division (MCD)[1]		Lee town 41460
Census County Division (CCD)[2]		Jemez CCD 91650
Consolidated City		MILFORD 47500
Incorporated Place[3]		Davis 18100
Census Designated Place (CDP)[2]		Cochiti 16560

DESCRIPTION	SYMBOL	DESCRIPTION	SYMBOL
Interstate	5	Water Body	Pleasant Lake
U.S. Highway	2	Swamp or Marsh	Okefenokee Swamp
State Highway	4	Glacier	Bering Glacier
Other Road	Marsh Ln	Airport, Airfield, or Helicopter Landing Pad	Donald Airport
Cul-de-sac		College or University	Coll/Univ
Circle		Military	Fort Belvoir
Geographic Offset or Corridor		Prison or Juvenile Detention Center	P/JDC
4WD Trail, Stairway, Alley, Walkway, or Ferry		Cemetery	Powell Cmtry
Railroad	Southern RR	Golf Course	Pinehurst GlfCrs
Pipeline or Power Line		National Park or Forest	Yosemite NP
Ridge or Fence		Other Park	St Francis Park
Property Line or Nonvisible Boundary		Outside Subject Area	
Perennial Stream	Tumbling Cr	Inset Area	A1
Intermittent Stream	Piney Cr		
Mountain Peak or Hill	Mt. Baker		

Where state, county, and/or MCD/CCD boundaries coincide, the map shows the boundary symbol for only the highest-ranking of these boundaries. Where American Indian reservation and American Indian tribal subdivision boundaries coincide, the map shows only the American Indian reservation boundaries.

Entity names are followed by either their FIPS code or census code; parentheses indicate a census code.

1 'MCD*' indicates a false MCD. These are for Census Bureau use only.

2 The CCD and CDP boundaries represent statistical entities only and are not updated through the BAS.

3 Incorporated place name color corresponds to the incorporated place fill color.

Due to space limitations, some road names, along with other feature and geography names on the map, may not be shown.

The Census Bureau stores primary and alternate road names, but only primary road names are used to label the roads on these maps.

Sheet Location within Entity

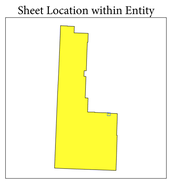

Sheet C1 of 6 INSET sheets
Total Sheets: 31 (Index 1; Parent 24; Inset 6)

NAME: Lincoln County (023)
ENTITY TYPE: County or statistically equivalent entity
ST: Wyoming (56)

INDEX OR PARENT SHEET #: 015
INSET SHEET #: 006701

2020 COUNTY REF MAP (INSET)

5340256023000000150067 01

All legal boundaries and names are as reported through the 2020 Boundary and Annexation Survey (BAS) and Boundary Validation Program (BVP). The boundaries shown on this map are for Census Bureau statistical data collection and tabulation purposes only; their depiction and designation for statistical purposes does not constitute a determination of jurisdictional authority or rights of ownership or entitlement.

Data Source: U.S. Census Bureau's MAF/TIGER database (TAB20), November 2020
Created by Geography Division: December 09, 2020

U.S. DEPARTMENT OF COMMERCE U.S. Census Bureau

Projection: Albers Equal Area Conic
Datum: NAD 83
Spheroid: GRS 80
1st Standard Parallel: 41 39 47
2nd Standard Parallel: 44 20 14
Central Meridian: -107 33 13
Latitude of Projection's Origin: 40 59 41
False Easting: 0
False Northing: 0

0 0.1 0.2 0.3 0.4 0.5 Kilometers
0 0.1 0.2 0.3 0.4 0.5 Miles
The plotted map scale is 1:6,049

N W E S

Boundary and Annexation Survey (BAS) ID: 25602300000
BAS Submission Deadline: March 1, 2021

PDF versions of the BAS maps are available at: www.census.gov/programs-surveys/bas/geographies.html

For more information, or to request additional maps, please email geo.bas@census.gov, call 1-800-972-5651, or visit www.census.gov/programs-surveys/bas.html.

GOVERNMENTAL UNIT REFERENCE MAP (2020): Lincoln County, WY

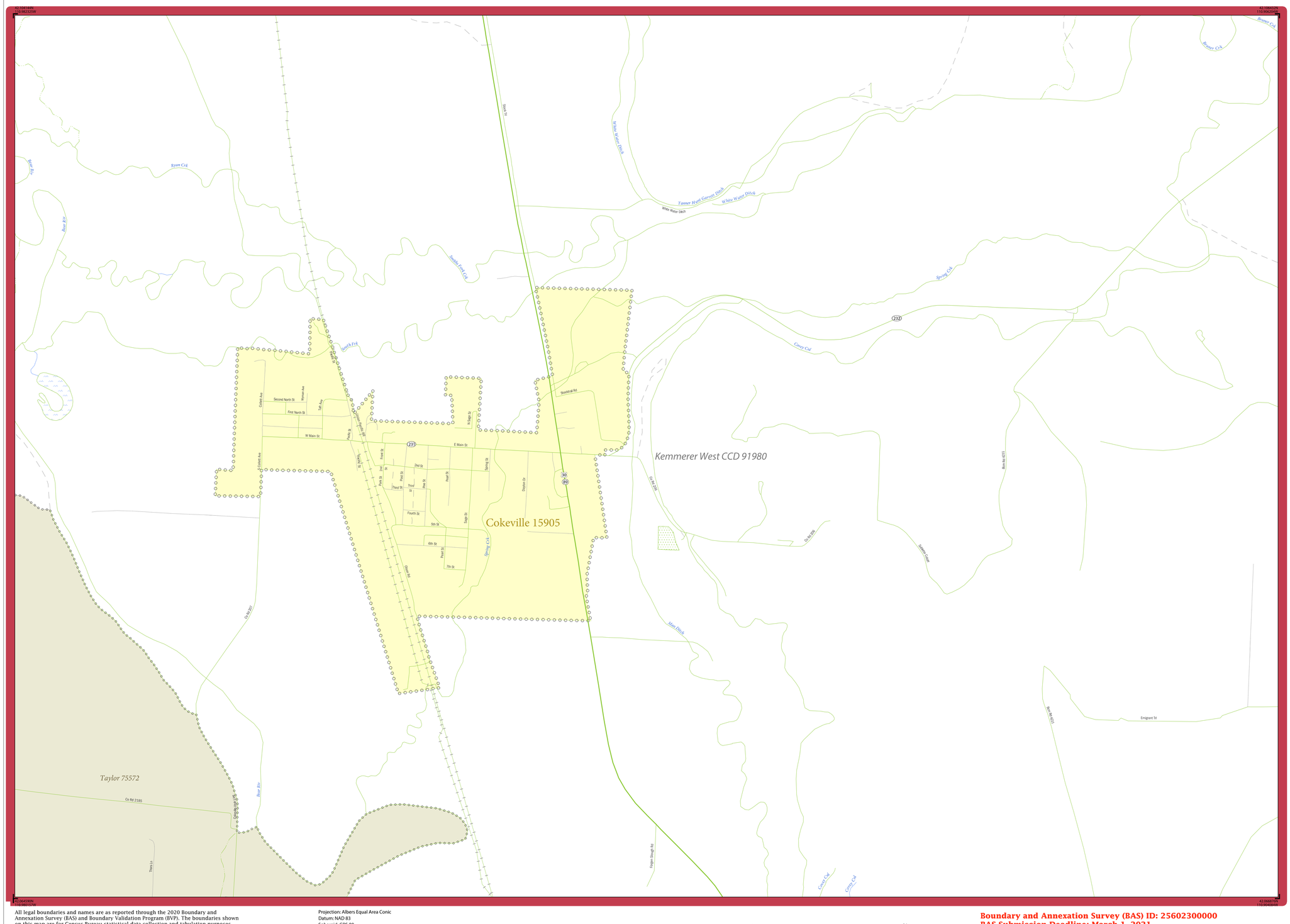
Cokeville 15905
Kemmerer West CCD 91980
Taylor 75572
Ryan Crk
Bear Riv
Smith Fork Crk
White Water Ditch
Tanner Hunt Garrett Ditch
Spring Crk
Coxey Cut
Main Ditch
Bear Rd
Emigrant St
Co Rd 21B5
Co Rd 21B6
Co Rd 21B7
Co Rd 21B8
Co Rd 21B9
Co Rd 21C1
Co Rd 21C2
Co Rd 21C3
Co Rd 21C4
Co Rd 21C5
Co Rd 21C6
Co Rd 21C7
Co Rd 21C8
Co Rd 21C9
Co Rd 21D1
Co Rd 21D2
Co Rd 21D3
Co Rd 21D4
Co Rd 21D5
Co Rd 21D6
Co Rd 21D7
Co Rd 21D8
Co Rd 21D9
Co Rd 21E1
Co Rd 21E2
Co Rd 21E3
Co Rd 21E4
Co Rd 21E5
Co Rd 21E6
Co Rd 21E7
Co Rd 21E8
Co Rd 21E9
Co Rd 21F1
Co Rd 21F2
Co Rd 21F3
Co Rd 21F4
Co Rd 21F5
Co Rd 21F6
Co Rd 21F7
Co Rd 21F8
Co Rd 21F9
Co Rd 21G1
Co Rd 21G2
Co Rd 21G3
Co Rd 21G4
Co Rd 21G5
Co Rd 21G6
Co Rd 21G7
Co Rd 21G8
Co Rd 21G9
Co Rd 21H1
Co Rd 21H2
Co Rd 21H3
Co Rd 21H4
Co Rd 21H5
Co Rd 21H6
Co Rd 21H7
Co Rd 21H8
Co Rd 21H9
Co Rd 21I1
Co Rd 21I2
Co Rd 21I3
Co Rd 21I4
Co Rd 21I5
Co Rd 21I6
Co Rd 21I7
Co Rd 21I8
Co Rd 21I9
Co Rd 21J1
Co Rd 21J2
Co Rd 21J3
Co Rd 21J4
Co Rd 21J5
Co Rd 21J6
Co Rd 21J7
Co Rd 21J8
Co Rd 21J9
Co Rd 21K1
Co Rd 21K2
Co Rd 21K3
Co Rd 21K4
Co Rd 21K5
Co Rd 21K6
Co Rd 21K7
Co Rd 21K8
Co Rd 21K9
Co Rd 21L1
Co Rd 21L2
Co Rd 21L3
Co Rd 21L4
Co Rd 21L5
Co Rd 21L6
Co Rd 21L7
Co Rd 21L8
Co Rd 21L9
Co Rd 21M1
Co Rd 21M2
Co Rd 21M3
Co Rd 21M4
Co Rd 21M5
Co Rd 21M6
Co Rd 21M7
Co Rd 21M8
Co Rd 21M9
Co Rd 21N1
Co Rd 21N2
Co Rd 21N3
Co Rd 21N4
Co Rd 21N5
Co Rd 21N6
Co Rd 21N7
Co Rd 21N8
Co Rd 21N9
Co Rd 21O1
Co Rd 21O2
Co Rd 21O3
Co Rd 21O4
Co Rd 21O5
Co Rd 21O6
Co Rd 21O7
Co Rd 21O8
Co Rd 21O9
Co Rd 21P1
Co Rd 21P2
Co Rd 21P3
Co Rd 21P4
Co Rd 21P5
Co Rd 21P6
Co Rd 21P7
Co Rd 21P8
Co Rd 21P9
Co Rd 21Q1
Co Rd 21Q2
Co Rd 21Q3
Co Rd 21Q4
Co Rd 21Q5
Co Rd 21Q6
Co Rd 21Q7
Co Rd 21Q8
Co Rd 21Q9
Co Rd 21R1
Co Rd 21R2
Co Rd 21R3
Co Rd 21R4
Co Rd 21R5
Co Rd 21R6
Co Rd 21R7
Co Rd 21R8
Co Rd 21R9
Co Rd 21S1
Co Rd 21S2
Co Rd 21S3
Co Rd 21S4
Co Rd 21S5
Co Rd 21S6
Co Rd 21S7
Co Rd 21S8
Co Rd 21S9
Co Rd 21T1
Co Rd 21T2
Co Rd 21T3
Co Rd 21T4
Co Rd 21T5
Co Rd 21T6
Co Rd 21T7
Co Rd 21T8
Co Rd 21T9
Co Rd 21U1
Co Rd 21U2
Co Rd 21U3
Co Rd 21U4
Co Rd 21U5
Co Rd 21U6
Co Rd 21U7
Co Rd 21U8
Co Rd 21U9
Co Rd 21V1
Co Rd 21V2
Co Rd 21V3
Co Rd 21V4
Co Rd 21V5
Co Rd 21V6
Co Rd 21V7
Co Rd 21V8
Co Rd 21V9
Co Rd 21W1
Co Rd 21W2
Co Rd 21W3
Co Rd 21W4
Co Rd 21W5
Co Rd 21W6
Co Rd 21W7
Co Rd 21W8
Co Rd 21W9
Co Rd 21X1
Co Rd 21X2
Co Rd 21X3
Co Rd 21X4
Co Rd 21X5
Co Rd 21X6
Co Rd 21X7
Co Rd 21X8
Co Rd 21X9
Co Rd 21Y1
Co Rd 21Y2
Co Rd 21Y3
Co Rd 21Y4
Co Rd 21Y5
Co Rd 21Y6
Co Rd 21Y7
Co Rd 21Y8
Co Rd 21Y9
Co Rd 21Z1
Co Rd 21Z2
Co Rd 21Z3
Co Rd 21Z4
Co Rd 21Z5
Co Rd 21Z6
Co Rd 21Z7
Co Rd 21Z8
Co Rd 21Z9
Co Rd 22A1
Co Rd 22A2
Co Rd 22A3
Co Rd 22A4
Co Rd 22A5
Co Rd 22A6
Co Rd 22A7
Co Rd 22A8
Co Rd 22A9
Co Rd 22B1
Co Rd 22B2
Co Rd 22B3
Co Rd 22B4
Co Rd 22B5
Co Rd 22B6
Co Rd 22B7
Co Rd 22B8
Co Rd 22B9
Co Rd 22C1
Co Rd 22C2
Co Rd 22C3
Co Rd 22C4
Co Rd 22C5
Co Rd 22C6
Co Rd 22C7
Co Rd 22C8
Co Rd 22C9
Co Rd 22D1
Co Rd 22D2
Co Rd 22D3
Co Rd 22D4
Co Rd 22D5
Co Rd 22D6
Co Rd 22D7
Co Rd 22D8
Co Rd 22D9
Co Rd 22E1
Co Rd 22E2
Co Rd 22E3
Co Rd 22E4
Co Rd 22E5
Co Rd 22E6
Co Rd 22E7
Co Rd 22E8
Co Rd 22E9
Co Rd 22F1
Co Rd 22F2
Co Rd 22F3
Co Rd 22F4
Co Rd 22F5
Co Rd 22F6
Co Rd 22F7
Co Rd 22F8
Co Rd 22F9
Co Rd 22G1
Co Rd 22G2
Co Rd 22G3
Co Rd 22G4
Co Rd 22G5
Co Rd 22G6
Co Rd 22G7
Co Rd 22G8
Co Rd 22G9
Co Rd 22H1
Co Rd 22H2
Co Rd 22H3
Co Rd 22H4
Co Rd 22H5
Co Rd 22H6
Co Rd 22H7
Co Rd 22H8
Co Rd 22H9
Co Rd 22I1
Co Rd 22I2
Co Rd 22I3
Co Rd 22I4
Co Rd 22I5
Co Rd 22I6
Co Rd 22I7
Co Rd 22I8
Co Rd 22I9
Co Rd 22J1
Co Rd 22J2
Co Rd 22J3
Co Rd 22J4
Co Rd 22J5
Co Rd 22J6
Co Rd 22J7
Co Rd 22J8
Co Rd 22J9
Co Rd 22K1
Co Rd 22K2
Co Rd 22K3
Co Rd 22K4
Co Rd 22K5
Co Rd 22K6
Co Rd 22K7
Co Rd 22K8
Co Rd 22K9
Co Rd 22L1
Co Rd 22L2
Co Rd 22L3
Co Rd 22L4
Co Rd 22L5
Co Rd 22L6
Co Rd 22L7
Co Rd 22L8
Co Rd 22L9
Co Rd 22M1
Co Rd 22M2
Co Rd 22M3
Co Rd 22M4
Co Rd 22M5
Co Rd 22M6
Co Rd 22M7
Co Rd 22M8
Co Rd 22M9
Co Rd 22N1
Co Rd 22N2
Co Rd 22N3
Co Rd 22N4
Co Rd 22N5
Co Rd 22N6
Co Rd 22N7
Co Rd 22N8
Co Rd 22N9
Co Rd 22O1
Co Rd 22O2
Co Rd 22O3
Co Rd 22O4
Co Rd 22O5
Co Rd 22O6
Co Rd 22O7
Co Rd 22O8
Co Rd 22O9
Co Rd 22P1
Co Rd 22P2
Co Rd 22P3
Co Rd 22P4
Co Rd 22P5
Co Rd 22P6
Co Rd 22P7
Co Rd 22P8
Co Rd 22P9
Co Rd 22Q1
Co Rd 22Q2
Co Rd 22Q3
Co Rd 22Q4
Co Rd 22Q5
Co Rd 22Q6
Co Rd 22Q7
Co Rd 22Q8
Co Rd 22Q9
Co Rd 22R1
Co Rd 22R2
Co Rd 22R3
Co Rd 22R4
Co Rd 22R5
Co Rd 22R6
Co Rd 22R7
Co Rd 22R8
Co Rd 22R9
Co Rd 22S1
Co Rd 22S2
Co Rd 22S3
Co Rd 22S4
Co Rd 22S5
Co Rd 22S6
Co Rd 22S7
Co Rd 22S8
Co Rd 22S9
Co Rd 22T1
Co Rd 22T2
Co Rd 22T3
Co Rd 22T4
Co Rd 22T5
Co Rd 22T6
Co Rd 22T7
Co Rd 22T8
Co Rd 22T9
Co Rd 22U1
Co Rd 22U2
Co Rd 22U3
Co Rd 22U4
Co Rd 22U5
Co Rd 22U6
Co Rd 22U7
Co Rd 22U8
Co Rd 22U9
Co Rd 22V1
Co Rd 22V2
Co Rd 22V3
Co Rd 22V4
Co Rd 22V5
Co Rd 22V6
Co Rd 22V7
Co Rd 22V8
Co Rd 22V9
Co Rd 22W1
Co Rd 22W2
Co Rd 22W3
Co Rd 22W4
Co Rd 22W5
Co Rd 22W6
Co Rd 22W7
Co Rd 22W8
Co Rd 22W9
Co Rd 22X1
Co Rd 22X2
Co Rd 22X3
Co Rd 22X4
Co Rd 22X5
Co Rd 22X6
Co Rd 22X7
Co Rd 22X8
Co Rd 22X9
Co Rd 22Y1
Co Rd 22Y2
Co Rd 22Y3
Co Rd 22Y4
Co Rd 22Y5
Co Rd 22Y6
Co Rd 22Y7
Co Rd 22Y8
Co Rd 22Y9
Co Rd 22Z1
Co Rd 22Z2
Co Rd 22Z3
Co Rd 22Z4
Co Rd 22Z5
Co Rd 22Z6
Co Rd 22Z7
Co Rd 22Z8
Co Rd 22Z9
Co Rd 23A1
Co Rd 23A2
Co Rd 23A3
Co Rd 23A4
Co Rd 23A5
Co Rd 23A6
Co Rd 23A7
Co Rd 23A8
Co Rd 23A9
Co Rd 23B1
Co Rd 23B2
Co Rd 23B3
Co Rd 23B4
Co Rd 23B5
Co Rd 23B6
Co Rd 23B7
Co Rd 23B8
Co Rd 23B9
Co Rd 23C1
Co Rd 23C2
Co Rd 23C3
Co Rd 23C4
Co Rd 23C5
Co Rd 23C6
Co Rd 23C7
Co Rd 23C8
Co Rd 23C9
Co Rd 23D1
Co Rd 23D2
Co Rd 23D3
Co Rd 23D4
Co Rd 23D5
Co Rd 23D6
Co Rd 23D7
Co Rd 23D8
Co Rd 23D9
Co Rd 23E1
Co Rd 23E2
Co Rd 23E3
Co Rd 23E4
Co Rd 23E5
Co Rd 23E6
Co Rd 23E7
Co Rd 23E8
Co Rd 23E9
Co Rd 23F1
Co Rd 23F2
Co Rd 23F3
Co Rd 23F4
Co Rd 23F5
Co Rd 23F6
Co Rd 23F7
Co Rd 23F8
Co Rd 23F9
Co Rd 23G1
Co Rd 23G2
Co Rd 23G3
Co Rd 23G4
Co Rd 23G5
Co Rd 23G6
Co Rd 23G7
Co Rd 23G8
Co Rd 23G9
Co Rd 23H1
Co Rd 23H2
Co Rd 23H3
Co Rd 23H4
Co Rd 23H5
Co Rd 23H6
Co Rd 23H7
Co Rd 23H8
Co Rd 23H9
Co Rd 23I1
Co Rd 23I2
Co Rd 23I3
Co Rd 23I4
Co Rd 23I5
Co Rd 23I6
Co Rd 23I7
Co Rd 23I8
Co Rd 23I9
Co Rd 23J1
Co Rd 23J2
Co Rd 23J3
Co Rd 23J4
Co Rd 23J5
Co Rd 23J6
Co Rd 23J7
Co Rd 23J8
Co Rd 23J9
Co Rd 23K1
Co Rd 23K2
Co Rd 23K3
Co Rd 23K4
Co Rd 23K5
Co Rd 23K6
Co Rd 23K7
Co Rd 23K8
Co Rd 23K9
Co Rd 23L1
Co Rd 23L2
Co Rd 23L3
Co Rd 23L4
Co Rd 23L5
Co Rd 23L6
Co Rd 23L7
Co Rd 23L8
Co Rd 23L9
Co Rd 23M1
Co Rd 23M2
Co Rd 23M3
Co Rd 23M4
Co Rd 23M5
Co Rd 23M6
Co Rd 23M7
Co Rd 23M8
Co Rd 23M9
Co Rd 23N1
Co Rd 23N2
Co Rd 23N3
Co Rd 23N4
Co Rd 23N5
Co Rd 23N6
Co Rd 23N7
Co Rd 23N8
Co Rd 23N9
Co Rd 23O1
Co Rd 23O2
Co Rd 23O3
Co Rd 23O4
Co Rd 23O5
Co Rd 23O6
Co Rd 23O7
Co Rd 23O8
Co Rd 23O9
Co Rd 23P1
Co Rd 23P2
Co Rd 23P3
Co Rd 23P4
Co Rd 23P5
Co Rd 23P6
Co Rd 23P7
Co Rd 23P8
Co Rd 23P9
Co Rd 23Q1
Co Rd 23Q2
Co Rd 23Q3
Co Rd 23Q4
Co Rd 23Q5
Co Rd 23Q6
Co Rd 23Q7
Co Rd 23Q8
Co Rd 23Q9
Co Rd 23R1
Co Rd 23R2
Co Rd 23R3
Co Rd 23R4
Co Rd 23R5
Co Rd 23R6
Co Rd 23R7
Co Rd 23R8
Co Rd 23R9
Co Rd 23S1
Co Rd 23S2
Co Rd 23S3
Co Rd 23S4
Co Rd 23S5
Co Rd 23S6
Co Rd 23S7
Co Rd 23S8
Co Rd 23S9
Co Rd 23T1
Co Rd 23T2
Co Rd 23T3
Co Rd 23T4
Co Rd 23T5
Co Rd 23T6
Co Rd 23T7
Co Rd 23T8
Co Rd 23T9
Co Rd 23U1
Co Rd 23U2
Co Rd 23U3
Co Rd 23U4
Co Rd 23U5
Co Rd 23U6
Co Rd 23U7
Co Rd 23U8
Co Rd 23U9
Co Rd 23V1
Co Rd 23V2
Co Rd 23V3
Co Rd 23V4
Co Rd 23V5
Co Rd 23V6
Co Rd 23V7
Co Rd 23V8
Co Rd 23V9
Co Rd 23W1
Co Rd 23W2
Co Rd 23W3
Co Rd 23W4
Co Rd 23W5
Co Rd 23W6
Co Rd 23W7
Co Rd 23W8
Co Rd 23W9
Co Rd 23X1
Co Rd 23X2
Co Rd 23X3
Co Rd 23X4
Co Rd 23X5
Co Rd 23X6
Co Rd 23X7
Co Rd 23X8
Co Rd 23X9
Co Rd 23Y1
Co Rd 23Y2
Co Rd 23Y3
Co Rd 23Y4
Co Rd 23Y5
Co Rd 23Y6
Co Rd 23Y7
Co Rd 23Y8
Co Rd 23Y9
Co Rd 23Z1
Co Rd 23Z2
Co Rd 23Z3
Co Rd 23Z4
Co Rd 23Z5
Co Rd 23Z6
Co Rd 23Z7
Co Rd 23Z8
Co Rd 23Z9
Co Rd 24A1
Co Rd 24A2
Co Rd 24A3
Co Rd 24A4
Co Rd 24A5
Co Rd 24A6
Co Rd 24A7
Co Rd 24A8
Co Rd 24A9
Co Rd 24B1
Co Rd 24B2
Co Rd 24B3
Co Rd 24B4
Co Rd 24B5
Co Rd 24B6
Co Rd 24B7
Co Rd 24B8
Co Rd 24B9
Co Rd 24C1
Co Rd 24C2
Co Rd 24C3
Co Rd 24C4
Co Rd 24C5
Co Rd 24C6
Co Rd 24C7
Co Rd 24C8
Co Rd 24C9
Co Rd 24D1
Co Rd 24D2
Co Rd 24D3
Co Rd 24D4
Co Rd 24D5
Co Rd 24D6
Co Rd 24D7
Co Rd 24D8
Co Rd 24D9
Co Rd 24E1
Co Rd 24E2
Co Rd 24E3
Co Rd 24E4
Co Rd 24E5
Co Rd 24E6
Co Rd 24E7
Co Rd 24E8
Co Rd 24E9
Co Rd 24F1
Co Rd 24F2
Co Rd 24F3
Co Rd 24F4
Co Rd 24F5
Co Rd 24F6
Co Rd 24F7
Co Rd 24F8
Co Rd 24F9
Co Rd 24G1
Co Rd 24G2
Co Rd 24G3
Co Rd 24G4
Co Rd 24G5
Co Rd 24G6
Co Rd 24G7
Co Rd 24G8
Co Rd 24G9
Co Rd 24H1
Co Rd 24H2
Co Rd 24H3
Co Rd 24H4
Co Rd 24H5
Co Rd 24H6
Co Rd 24H7
Co Rd 24H8
Co Rd 24H9
Co Rd 24I1
Co Rd 24I2
Co Rd 24I3
Co Rd 24I4
Co Rd 24I5
Co Rd 24I6
Co Rd 24I7
Co Rd 24I8
Co Rd 24I9
Co Rd 24J1
Co Rd 24J2
Co Rd 24J3
Co Rd 24J4
Co Rd 24J5
Co Rd 24J6
Co Rd 24J7
Co Rd 24J8
Co Rd 24J9
Co Rd 24K1
Co Rd 24K2
Co Rd 24K3
Co Rd 24K4
Co Rd 24K5
Co Rd 24K6
Co Rd 24K7
Co Rd 24K8
Co Rd 24K9
Co Rd 24L1
Co Rd 24L2
Co Rd 24L3
Co Rd 24L4
Co Rd 24L5
Co Rd 24L6
Co Rd 24L7
Co Rd 24L8
Co Rd 24L9
Co Rd 24M1
Co Rd 24M2
Co Rd 24M3
Co Rd 24M4
Co Rd 24M5
Co Rd 24M6
Co Rd 24M7
Co Rd 24M8
Co Rd 24M9
Co Rd 24N1
Co Rd 24N2
Co Rd 24N3
Co Rd 24N4
Co Rd 24N5
Co Rd 24N6
Co Rd 24N7
Co Rd 24N8
Co Rd 24N9
Co Rd 24O1
Co Rd 24O2
Co Rd 24O3
Co Rd 24O4
Co Rd 24O5
Co Rd 24O6
Co Rd 24O7
Co Rd 24O8
Co Rd 24O9
Co Rd 24P1
Co Rd 24P2
Co Rd 24P3
Co Rd 24P4
Co Rd 24P5
Co Rd 24P6
Co Rd 24P7
Co Rd 24P8
Co Rd 24P9
Co Rd 24Q1
Co Rd 24Q2
Co Rd 24Q3
Co Rd 24Q4
Co Rd 24Q5
Co Rd 24Q6
Co Rd 24Q7
Co Rd 24Q8
Co Rd 24Q9
Co Rd 24R1
Co Rd 24R2
Co Rd 24R3
Co Rd 24R4
Co Rd 24R5
Co Rd 24R6
Co Rd 24R7
Co Rd 24R8
Co Rd 24R9
Co Rd 24S1
Co Rd 24S2
Co Rd 24S3
Co Rd 24S4
Co Rd 24S5
Co Rd 24S6
Co Rd 24S7
Co Rd 24S8
Co Rd 24S9
Co Rd 24T1
Co Rd 24T2
Co Rd 24T3
Co Rd 24T4
Co Rd 24T5
Co Rd 24T6
Co Rd 24T7
Co Rd 24T8
Co Rd 24T9
Co Rd 24U1
Co Rd 24U2
Co Rd 24U3
Co Rd 24U4
Co Rd 24U5
Co Rd 24U6
Co Rd 24U7
Co Rd 24U8
Co Rd 24U9
Co Rd 24V1
Co Rd 24V2
Co Rd 24V3
Co Rd 24V4
Co Rd 24V5
Co Rd 24V6
Co Rd 24V7
Co Rd 24V8
Co Rd 24V9
Co Rd 24W1
Co Rd 24W2
Co Rd 24W3
Co Rd 24W4
Co Rd 24W5
Co Rd 24W6
Co Rd 24W7
Co Rd 24W8
Co Rd 24W9
Co Rd 24X1
Co Rd 24X2
Co Rd 24X3
Co Rd 24X4
Co Rd 24X5
Co Rd 24X6
Co Rd 24X7
Co Rd 24X8
Co Rd 24X9
Co Rd 24Y1
Co Rd 24Y2
Co Rd 24Y3
Co Rd 24Y4
Co Rd 24Y5
Co Rd 24Y6
Co Rd 24Y7
Co Rd 24Y8
Co Rd 24Y9
Co Rd 24Z1
Co Rd 24Z2
Co Rd 24Z3
Co Rd 24Z4
Co Rd 24Z5
Co Rd 24Z6
Co Rd 24Z7
Co Rd 24Z8
Co Rd 24Z9
Co Rd 25A1
Co Rd 25A2
Co Rd 25A3
Co Rd 25A4
Co Rd 25A5
Co Rd 25A6
Co Rd 25A7
Co Rd 25A8
Co Rd 25A9
Co Rd 25B1
Co Rd 25B2
Co Rd 25B3
Co Rd 25B4
Co Rd 25B5
Co Rd 25B6
Co Rd 25B7
Co Rd 25B8
Co Rd 25B9
Co Rd 25C1
Co Rd 25C2
Co Rd 25C3
Co Rd 25C4
Co Rd 25C5
Co Rd 25C6
Co Rd 25C7
Co Rd 25C8
Co Rd 25C9
Co Rd 25D1
Co Rd 25D2
Co Rd 25D3
Co Rd 25D4
Co Rd 25D5
Co Rd 25D6
Co Rd 25D7
Co Rd 25D8
Co Rd 25D9
Co Rd 25E1
Co Rd 25E2
Co Rd 25E3
Co Rd 25E4
Co Rd 25E5
Co Rd 25E6
Co Rd 25E7
Co Rd 25E8
Co Rd 25E9
Co Rd 25F1
Co Rd 25F2
Co Rd 25F3
Co Rd 25F4
Co Rd 25F5
Co Rd 25F6
Co Rd 25F7
Co Rd 25F8
Co Rd 25F9
Co Rd 25G1
Co Rd 25G2
Co Rd 25G3
Co Rd 25G4
Co Rd 25G5
Co Rd 25G6
Co Rd 25G7
Co Rd 25G8
Co Rd 25G9
Co Rd 25H1
Co Rd 25H2
Co Rd 25H3
Co Rd 25H4
Co Rd 25H5
Co Rd 25H6
Co Rd 25H7
Co Rd 25H8
Co Rd 25H9
Co Rd 25I1
Co Rd 25I2
Co Rd 25I3
Co Rd 25I4
Co Rd 25I5
Co Rd 25I6
Co Rd 25I7
Co Rd 25I8
Co Rd 25I9
Co Rd 25J1
Co Rd 25J2
Co Rd 25J3
Co Rd 25J4
Co Rd 25J5
Co Rd 25J6
Co Rd 25J7
Co Rd 25J8
Co Rd 25J9
Co Rd 25K1
Co Rd 25K2
Co Rd 25K3
Co Rd 25K4
Co Rd 25K5
Co Rd 25K6
Co Rd 25K7
Co Rd 25K8
Co Rd 25K9
Co Rd 25L1
Co Rd 25L2
Co Rd 25L3
Co Rd 25L4
Co Rd 25L5
Co Rd 25L6
Co Rd 25L7
Co Rd 25L8
Co Rd 25L9
Co Rd 25M1
Co Rd 25M2
Co Rd 25M3
Co Rd 25M4
Co Rd 25M5
Co Rd 25M6
Co Rd 25M7
Co Rd 25M8
Co Rd 25M9
Co Rd 25N1
Co Rd 25N2
Co Rd 25N3
Co Rd 25N4
Co Rd 25N5
Co Rd 25N6
Co Rd 25N7
Co Rd 25N8
Co Rd 25N9
Co Rd 25O1
Co Rd 25O2
Co Rd 25O3
Co Rd 25O4
Co Rd 25O5
Co Rd 25O6
Co Rd 25O7
Co Rd 25O8
Co Rd 25O9
Co Rd 25P1
Co Rd 25P2
Co Rd 25P3
Co Rd 25P4
Co Rd 25P5
Co Rd 25P6
Co Rd 25P7
Co Rd 25P8
Co Rd 25P9
Co Rd 25Q1
Co Rd 25Q2
Co Rd 25Q3
Co Rd 25Q4
Co Rd 25Q5
Co Rd 25Q6
Co Rd 25Q7
Co Rd 25Q8
Co Rd 25Q9
Co Rd 25R1
Co Rd 25R2
Co Rd 25R3
Co Rd 25R4
Co Rd 25R5
Co Rd 25R6
Co Rd 25R7
Co Rd 25R8
Co Rd 25R9
Co Rd 25S1
Co Rd 25S2
Co Rd 25S3
Co Rd 25S4
Co Rd 25S5
Co Rd 25S6
Co Rd 25S7
Co Rd 25S8
Co Rd 25S9
Co Rd 25T1
Co Rd 25T2
Co Rd 25T3
Co Rd 25T4
Co Rd 25T5
Co Rd 25T6
Co Rd 25T7
Co Rd 25T8
Co Rd 25T9
Co Rd 25U1
Co Rd 25U2
Co Rd 25U3
Co Rd 25U4
Co Rd 25U5
Co Rd 25U6
Co Rd 25U7
Co Rd 25U8
Co Rd 25U9
Co Rd 25V1
Co Rd 25V2
Co Rd 25V3
Co Rd 25V4
Co Rd 25V5
Co Rd 25V6
Co Rd 25V7
Co Rd 25V8
Co Rd 25V9
Co Rd 25W1
Co Rd 25W2
Co Rd 25W3
Co Rd 25W4
Co Rd 25W5
Co Rd 25W6
Co Rd 25W7
Co Rd 25W8
Co Rd 25W9
Co Rd 25X1
Co Rd 25X2
Co Rd 25X3
Co Rd 25X4
Co Rd 25X5
Co Rd 25X6
Co Rd 25X7
Co Rd 25X8
Co Rd 25X9
Co Rd 25Y1
Co Rd 25Y2
Co Rd 25Y3
Co Rd 25Y4
Co Rd 25Y5
Co Rd 25Y6
Co Rd 25Y7
Co Rd 25Y8
Co Rd 25Y9
Co Rd 25Z1
Co Rd 25Z2
Co Rd 25Z3
Co Rd 25Z4
Co Rd 25Z5
Co Rd 25Z6
Co Rd 25Z7
Co Rd 25Z8
Co Rd 25Z9
Co Rd 26A1
Co Rd 26A2
Co Rd 26A3
Co Rd 26A4
Co Rd 26A5
Co Rd 26A6
Co Rd 26A7
Co Rd 26A8
Co Rd 26A9
Co Rd 26B1
Co Rd 26B2
Co Rd 26B3
Co Rd 26B4
Co Rd 26B5
Co Rd 26B6
Co Rd 26B7
Co Rd 26B8
Co Rd 26B9
Co Rd 26C1
Co Rd 26C2
Co Rd 26C3
Co Rd 26C4
Co Rd 26C5
Co Rd 26C6
Co Rd 26C7
Co Rd 26C8
Co Rd 26C9
Co Rd 26D1
Co Rd 26D2
Co Rd 26D3
Co Rd 26D4
Co Rd 26D5
Co Rd 26D6
Co Rd 26D7
Co Rd 26D8
Co Rd 26D9
Co Rd 26E1
Co Rd 26E2
Co Rd 26E3
Co Rd 26E4
Co Rd 26E5
Co Rd 26E6
Co Rd 26E7
Co Rd 26E8
Co Rd 26E9
Co Rd 26F1
Co Rd 26F2
Co Rd 26F3
Co Rd 26F4
Co Rd 26F5
Co Rd 26F6
Co Rd 26F7
Co Rd 26F8
Co Rd 26F9
Co Rd 26G1
Co Rd 26G2
Co Rd 26G3
Co Rd 26G4
Co Rd 26G5
Co Rd 26G6
Co Rd 26G7
Co Rd 26G8
Co Rd 26G9
Co Rd 26H1
Co Rd 26H2
Co Rd 26H3
Co Rd 26H4
Co Rd 26H5
Co Rd 26H6
Co Rd 26H7
Co Rd 26H8
Co Rd 26H9
Co Rd 26I1
Co Rd 26I2
Co Rd 26I3
Co Rd 26I4
Co Rd 26I5
Co Rd 26I6
Co Rd 26I7
Co Rd 26I8
Co Rd 26I9
Co Rd 26J1
Co Rd 26J2
Co Rd 26J3
Co Rd 26J4
Co Rd 26J5
Co Rd 26J6
Co Rd 26J7
Co Rd 26J8
Co Rd 26J9
Co Rd 26K1
Co Rd 26K2
Co Rd 26K3
Co Rd 26K4
Co Rd 26K5
Co Rd 26K6
Co Rd 26K7
Co Rd 26K8
Co Rd 26K9
Co Rd 26L1
Co Rd 26L2
Co Rd 26L3
Co Rd 26L4
Co Rd 26L5
Co Rd 26L6
Co Rd 26L7
Co Rd 26L8
Co Rd 26L9
Co Rd 26M1
Co Rd 26M2
Co Rd 26M3
Co Rd 26M4
Co Rd 26M5
Co Rd 26M6
Co Rd 26M7
Co Rd 26M8
Co Rd 26M9
Co Rd 26N1
Co Rd 26N2
Co Rd 26N3
Co Rd 26N4
Co Rd 26N5
Co Rd 26N6
Co Rd 26N7
Co Rd 26N8
Co Rd 26N9
Co Rd 26O1
Co Rd 26O2
Co Rd 26O3
Co Rd 26O4
Co Rd 26O5
Co Rd 26O6
Co Rd 26O7
Co Rd 26O8
Co Rd 26O9
Co Rd 26P1
Co Rd 26P2
Co Rd 26P3
Co Rd 26P4
Co Rd 26P5
Co Rd 26P6
Co Rd 26P7
Co Rd 26P8
Co Rd 26P9
Co Rd 26Q1
Co Rd 26Q2
Co Rd 26Q3
Co Rd 26Q4
Co Rd 26Q5
Co Rd 26Q6
Co Rd 26Q7
Co Rd 26Q8
Co Rd 26Q9
Co Rd 26R1
Co Rd 26R2
Co Rd 26R3
Co Rd 26R4
Co Rd 26R5
Co Rd 26R6
Co Rd 26R7
Co Rd 26R8
Co Rd 26R9
Co Rd 26S1
Co Rd 26S2
Co Rd 26S3
Co Rd 26S4
Co Rd 26S5
Co Rd 26S6
Co Rd 26S7
Co Rd 26S8
Co Rd 26S9
Co Rd 26T1
Co Rd 26T2
Co Rd 26T3
Co Rd 26T4
Co Rd 26T5
Co Rd 26T6
Co Rd 26T7
Co Rd 26T8
Co Rd 26T9
Co Rd 26U1
Co Rd 26U2
Co Rd 26U3
Co Rd 26U4
Co Rd 26U5
Co Rd 26U6
Co Rd 26U7
Co Rd 26U8
Co Rd 26U9
Co Rd 26V1
Co Rd 26V2
Co Rd 26V3
Co Rd 26V4
Co Rd 26V5
Co Rd 26V6
Co Rd 26V7
Co Rd 26V8
Co Rd 26V9
Co Rd 26W1
Co Rd 26W2
Co Rd 26W3
Co Rd 26W4
Co Rd 26W5
Co Rd 26W6
Co Rd 26W7
Co Rd 26W8
Co Rd 26W9
Co Rd 26X1
Co Rd 26X2
Co Rd 26X3
Co Rd 26X4
Co Rd 26X5
Co Rd 26X6
Co Rd 26X7
Co Rd 26X8
Co Rd 26X9
Co Rd 26Y1
Co Rd 26Y2
Co Rd 26Y3
Co Rd 26Y4
Co Rd 26Y5
Co Rd 26Y6
Co Rd 26Y7
Co Rd 26Y8
Co Rd 26Y9
Co Rd 26Z1
Co Rd 26Z2
Co Rd 26Z3
Co Rd 26Z4
Co Rd 26Z5
Co Rd 26Z6
Co Rd 26Z7
Co Rd 26Z8
Co Rd 26Z9
Co Rd 27A1
Co Rd 27A2
Co Rd 27A3
Co Rd 27A4
Co Rd 27A5
Co Rd 27A6
Co Rd 27A7
Co Rd 27A8
Co Rd 27A9
Co Rd 27B1
Co Rd 27B2
Co Rd 27B3
Co Rd 27B4
Co Rd 27B5
Co Rd 27B6
Co Rd 27B7
Co Rd 27B8
Co Rd 27B9
Co Rd 27C1
Co Rd 27C2
Co Rd 27C3
Co Rd 27C4
Co Rd 27C5
Co Rd 27C6
Co Rd 27C7
Co Rd 27C8
Co Rd 27C9
Co Rd 27D1
Co Rd 27D2
Co Rd 27D3
Co Rd 27D4
Co Rd 27D5
Co Rd 27D6
Co Rd 27D7
Co Rd 27D8
Co Rd 27D9
Co Rd 27E1
Co Rd 27E2
Co Rd 27E3
Co Rd 27E4
Co Rd 27E5
Co Rd 27E6
Co Rd 27E7
Co Rd 27E8
Co Rd 27E9
Co Rd 27F1
Co Rd 27F2
Co Rd 27F3
Co Rd 27F4
Co Rd 27F5
Co Rd 27F6
Co Rd 27F7
Co Rd 27F8
Co Rd 27F9
Co Rd 27G1
Co Rd 27G2
Co Rd 27G3
Co Rd 27G4
Co Rd 27G5
Co Rd 27G6
Co Rd 27G7
Co Rd 27G8
Co Rd 27G9
Co Rd 27H1
Co Rd 27H2
Co Rd 27H3
Co Rd 27H4
Co Rd 27H5
Co Rd 27H6
Co Rd 27H7
Co Rd 27H8
Co Rd 27H9
Co Rd 27I1
Co Rd 27I2
Co Rd 27I3
Co Rd 27I4
Co Rd 27I5
Co Rd 27I6
Co Rd 27I7
Co Rd 27I8
Co Rd 27I9
Co Rd 27J1
Co Rd 27J2
Co Rd 27J3
Co Rd 27J4
Co Rd 27J5
Co Rd 27J6
Co Rd 27J7
Co Rd 27J8
Co Rd 27J9
Co Rd 27K1
Co Rd 27K2
Co Rd 27K3
Co Rd 27K4
Co Rd 27K5
Co Rd 27K6
Co Rd 27K7
Co Rd 27K8
Co Rd 27K9
Co Rd 27L1
Co Rd 27L2
Co Rd 27L3
Co Rd 27L4
Co Rd 27L5
Co Rd 27L6
Co Rd 27L7
Co Rd 27L8
Co Rd 27L9
Co Rd 27M1
Co Rd 27M2
Co Rd 27M3
Co Rd 27M4
Co Rd 27M5
Co Rd 27M6
Co Rd 27M7
Co Rd 27M8
Co Rd 27M9
Co Rd 27N1
Co Rd 27N2
Co Rd 27N3
Co Rd 27N4
Co Rd 27N5
Co Rd 27N6
Co Rd 27N7
Co Rd 27N8
Co Rd 27N9
Co Rd 27O1
Co Rd 27O2
Co Rd 27O3
Co Rd 27O4
Co Rd 27O5
Co Rd 27O6
Co Rd 27O7
Co Rd 27O8
Co Rd 27O9
Co Rd 27P1
Co Rd 27P2
Co Rd 27P3
Co Rd 27P4
Co Rd 27P5
Co Rd 27P6
Co Rd 27P7
Co Rd 27P8
Co Rd 27P9
Co Rd 27Q1
Co Rd 27Q2
Co Rd 27Q3
Co Rd 27Q4
Co Rd 27Q5
Co Rd 27Q6
Co Rd 27Q7
Co Rd 27Q8
Co Rd 27Q9
Co Rd 27R1
Co Rd 27R2
Co Rd 27R3
Co Rd 27R4
Co Rd 27R5
Co Rd 27R6
Co Rd 27R7
Co Rd 27R8
Co Rd 27R9
Co Rd 27S1
Co Rd 27S2
Co Rd 27S3
Co Rd 27S4
Co Rd 27S5
Co Rd 27S6
Co Rd 27S7

GOVERNMENTAL UNIT REFERENCE MAP (2020): Lincoln County, WY

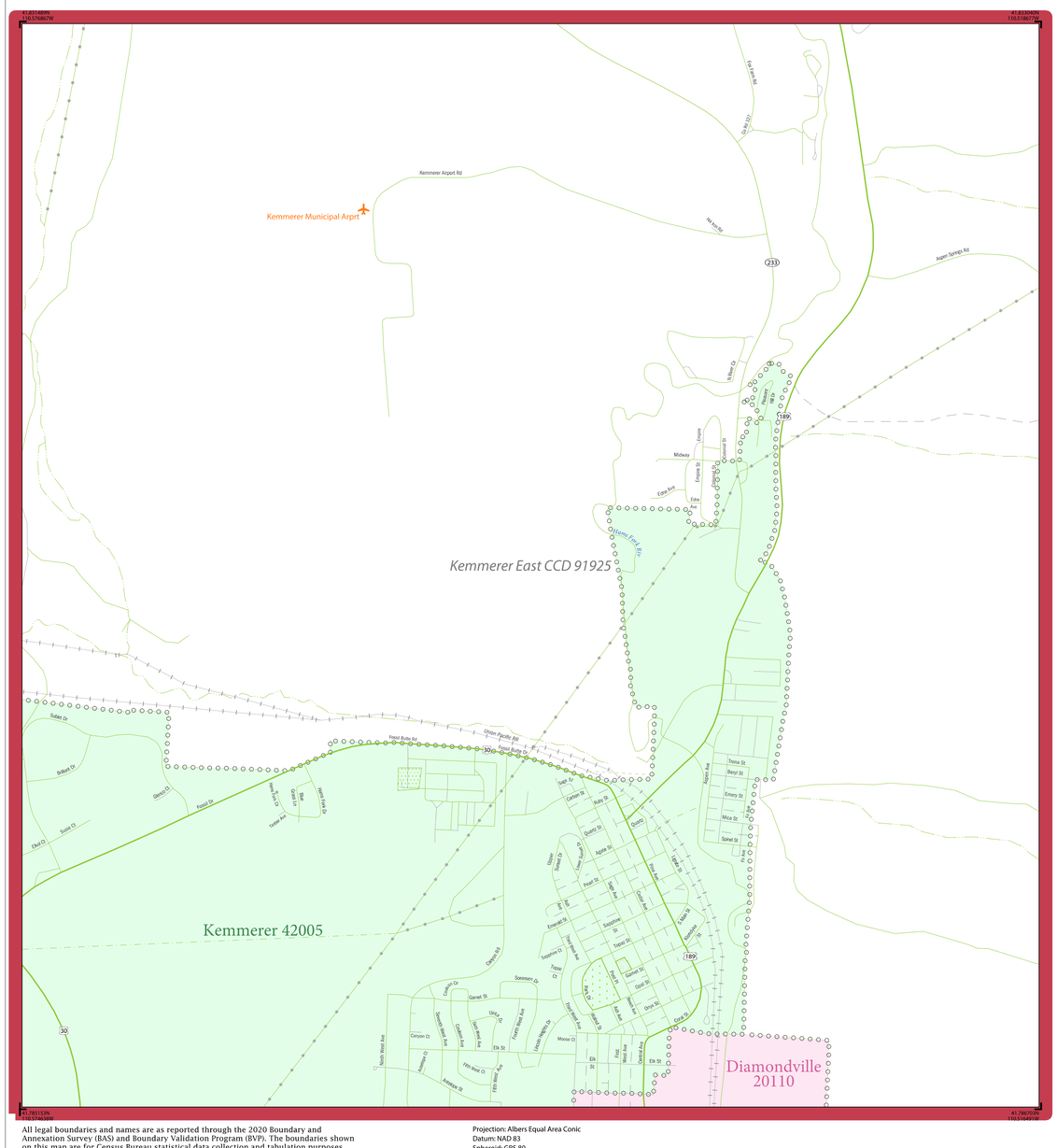

All legal boundaries and names are as reported through the 2020 Boundary and Annexation Survey (BAS) and Boundary Validation Program (BVP). The boundaries shown on this map are for Census Bureau statistical data collection and tabulation purposes only; their depiction and designation for statistical purposes does not constitute a determination of jurisdictional authority or rights of ownership or entitlement.

Data Source: U.S. Census Bureau's MAF/TIGER database (TAB20), November 2020
Created by Geography Division: December 09, 2020

U.S. DEPARTMENT OF COMMERCE U.S. Census Bureau

Projection: Albers Equal Area Conic
Datum: NAD 83
Spheroid: GRS 80
1st Standard Parallel: 41 39 47
2nd Standard Parallel: 44 20 14
Central Meridian: -107 33 13
Latitude of Projection's Origin: 40 59 41
False Easting: 0
False Northing: 0

0 0.3 0.6 0.9 1.2 1.5 Kilometers
0 0.2 0.4 0.6 0.8 1 Miles
The plotted map scale is 1:12,500

N W E S

Boundary and Annexation Survey (BAS) ID: 25602300000
BAS Submission Deadline: March 1, 2021

PDF versions of the BAS maps are available at:
www.census.gov/programs-surveys/bas/geographies.html

For more information, or to request additional maps, please email geo.bas@census.gov, call 1-800-972-5651, or visit www.census.gov/programs-surveys/bas.html.

LEGEND

SYMBOL DESCRIPTION	SYMBOL	LABEL STYLE
Federal American Indian Reservation		L'ANSE RESERVATION (TA 1880)
Off-Reservation Trust Land		T1880
American Indian Tribal Subdivision		SHONTO (620)
Alaska Native Regional Corporation (ANRC)		*NANA ANRC 52120*
State (or statistically equivalent entity)		NEW YORK 36
County (or statistically equivalent entity)		ERIE 029
Minor Civil Division (MCD)[1]		Lee town 41460
Census County Division (CCD)[2]		*Jemez CCD 91650*
Consolidated City		MILFORD 47500
Incorporated Place[3]		Davis 18100
Census Designated Place (CDP)[2]		*Cochiti 16560*

DESCRIPTION	SYMBOL	DESCRIPTION	SYMBOL
Interstate	5	Water Body	*Pleasant Lake*
U.S. Highway	2	Swamp or Marsh	*Okefenokee Swamp*
State Highway	4	Glacier	*Bering Glacier*
Other Road	Marsh Ln	Airport, Airfield, or Helicopter Landing Pad	Dónárd Airport
Cul-de-sac		College or University	Coll/Univ
Circle		Military	Fort Belvoir
Geographic Offset or Corridor		Prison or Juvenile Detention Center	P/JDC
4WD Trail, Stairway, Alley, Walkway, or Ferry		Cemetery	Powell Cmtry
Railroad	Southern RR	Golf Course	Pinehurst GlfCrs
Pipeline or Power Line		National Park or Forest	Yosemite NP
Ridge or Fence		Other Park	St Francis Park
Property Line or Nonvisible Boundary		Outside Subject Area	
Perennial Stream	*Tumbling Cr*	Inset Area	A1
Intermittent Stream	*Piney Cr*		
Mountain Peak or Hill	*Mt. Baker*		

Where state, county, and/or MCD/CCD boundaries coincide, the map shows the boundary symbol for only the highest-ranking of these boundaries. Where American Indian reservation and American Indian tribal subdivision boundaries coincide, the map shows only the American Indian reservation boundaries.

Entity names are followed by either their FIPS code or census code; parentheses indicate a census code.

1 'MCD*' indicates a false MCD. These are for Census Bureau use only.

2 The CCD and CDP boundaries represent statistical entities only and are not updated through the BAS.

3 Incorporated place name color corresponds to the incorporated place fill color.

Due to space limitations, some road names, along with other feature and geography names on the map, may not be shown.

The Census Bureau stores primary and alternate road names, but only primary road names are used to label the roads on these maps.

Key to Adjacent Sheets

	E1	
	E2	

Sheet Location within Entity

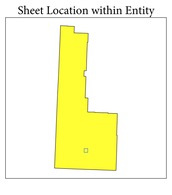

Sheet E1 of 6 INSET sheets
Total Sheets: 31 (Index 1; Parent 24; Inset 6)

NAME: Lincoln County (023)
ENTITY TYPE: County or statistically equivalent entity
ST: Wyoming (56)

INDEX OR PARENT SHEET #: 018
INSET SHEET #: 006901

2020 COUNTY REF MAP (INSET)
5340256023000000018006901

United States Census Bureau

GOVERNMENTAL UNIT REFERENCE MAP (2020): Lincoln County, WY

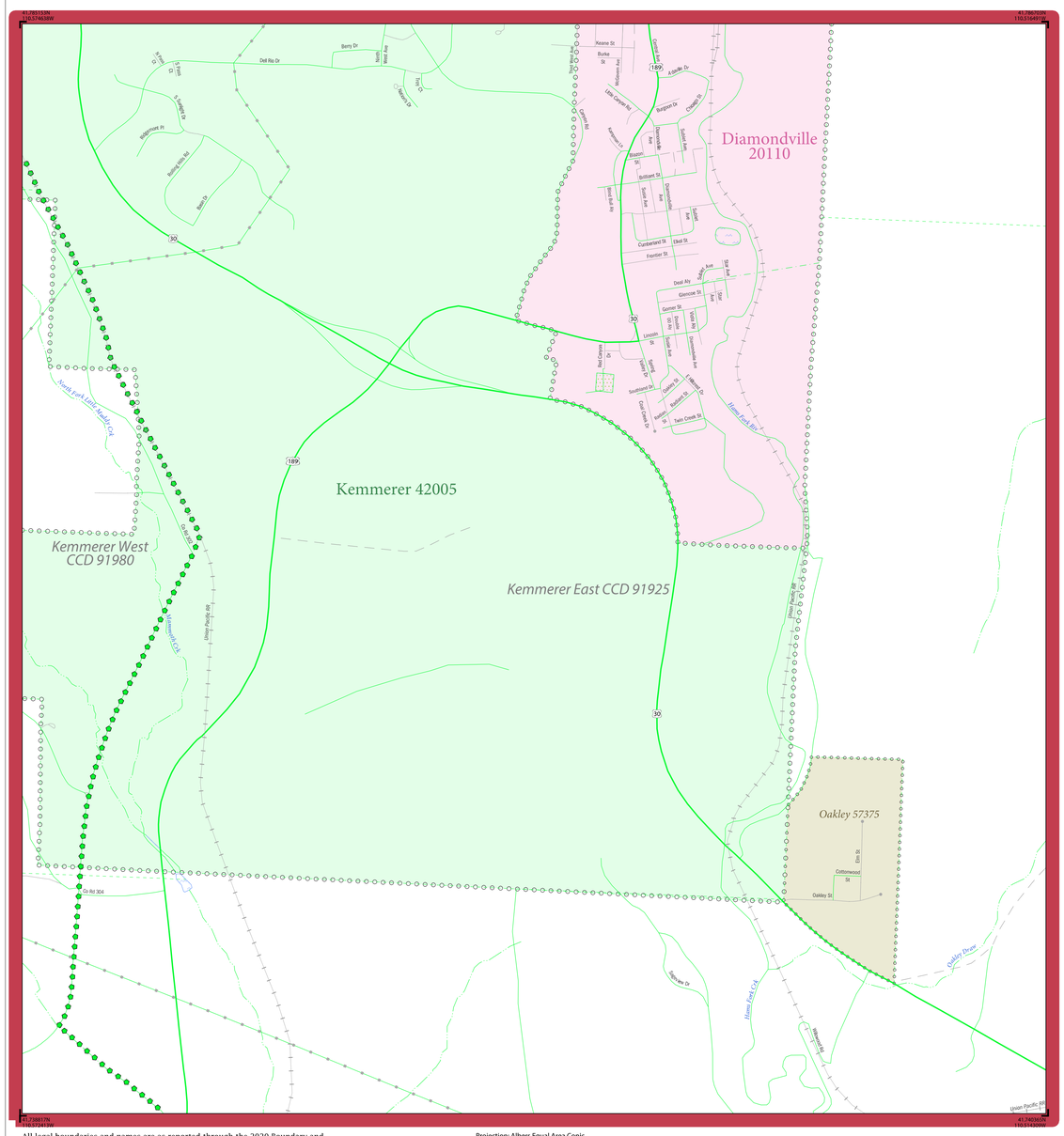

All legal boundaries and names are as reported through the 2020 Boundary and Annexation Survey (BAS) and Boundary Validation Program (BVP). The boundaries shown on this map are for Census Bureau statistical data collection and tabulation purposes only; their depiction and designation for statistical purposes does not constitute a determination of jurisdictional authority or rights of ownership or entitlement.

Data Source: U.S. Census Bureau's MAF/TIGER database (TAB20), November 2020
Created by Geography Division: December 09, 2020

U.S. DEPARTMENT OF COMMERCE U.S. Census Bureau

Projection: Albers Equal Area Conic
Datum: NAD 83
Spheroid: GRS 80
1st Standard Parallel: 41 39 47
2nd Standard Parallel: 44 20 14
Central Meridian: -107 33 13
Latitude of Projection's Origin: 40 59 41
False Easting: 0
False Northing: 0

0 0.3 0.6 0.9 1.2 1.5 Kilometers
0 0.2 0.4 0.6 0.8 1 Miles
The plotted map scale is 1:12,500

N W E S

LEGEND

SYMBOL DESCRIPTION	SYMBOL	LABEL STYLE
Federal American Indian Reservation		L'ANSE RESERVATION (TA 1880)
Off-Reservation Trust Land		T1880
American Indian Tribal Subdivision		SHONTO (620)
Alaska Native Regional Corporation (ANRC)		*NANA ANRC 52120*
State (or statistically equivalent entity)		NEW YORK 36
County (or statistically equivalent entity)		ERIE 029
Minor Civil Division (MCD)[1]		Lee town 41460
Census County Division (CCD)[2]		*Jemez CCD 91650*
Consolidated City		MILFORD 47500
Incorporated Place[3]		Davis 18100
Census Designated Place (CDP)[2]		*Cochiti 16560*

DESCRIPTION	SYMBOL	DESCRIPTION	SYMBOL
Interstate	5	Water Body	*Pleasant Lake*
U.S. Highway	2	Swamp or Marsh	*Okefenokee Swamp*
State Highway	4	Glacier	*Bering Glacier*
Other Road	Marsh Ln	Airport, Airfield, or Helicopter Landing Pad	Donald Airport
Cul-de-sac		College or University	Coll/Univ
Circle		Military	Fort Belvoir
Geographic Offset or Corridor		Prison or Juvenile Detention Center	P/JDC
4WD Trail, Stairway, Alley, Walkway, or Ferry		Cemetery	Powell Cmtry
Railroad	Southern RR	Golf Course	Pinehurst GlfCrs
Pipeline or Power Line		National Park or Forest	Yosemite NP
Ridge or Fence		Other Park	St Francis Park
Property Line or Nonvisible Boundary		Outside Subject Area	
Perennial Stream	*Tumbling Cr*	Inset Area	A1
Intermittent Stream	*Piney Cr*		
Mountain Peak or Hill	*Mt. Baker*		

Where state, county, and/or MCD/CCD boundaries coincide, the map shows the boundary symbol for only the highest-ranking of these boundaries. Where American Indian reservation and American Indian tribal subdivision boundaries coincide, the map shows only the American Indian reservation boundaries.

Entity names are followed by either their FIPS code or census code; parentheses indicate a census code.

1 'MCD*' indicates a false MCD. These are for Census Bureau use only.

2 The CCD and CDP boundaries represent statistical entities only and are not updated through the BAS.

3 Incorporated place name color corresponds to the incorporated place fill color.

Due to space limitations, some road names, along with other feature and geography names on the map, may not be shown.

The Census Bureau stores primary and alternate road names, but only primary road names are used to label the roads on these maps.

Key to Adjacent Sheets

	E1	
	E2	

Sheet Location within Entity

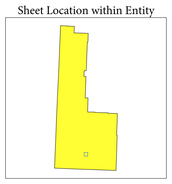

Sheet E2 of 6 INSET sheets
Total Sheets: 31 (Index 1; Parent 24; Inset 6)

NAME: Lincoln County (023)
ENTITY TYPE: County or statistically equivalent entity
ST: Wyoming (56)

INDEX OR PARENT SHEET #: 022
INSET SHEET #: 006902

2020 COUNTY REF MAP (INSET)

5340256023000000022006902

Boundary and Annexation Survey (BAS) ID: 25602300000
BAS Submission Deadline: March 1, 2021

PDF versions of the BAS maps are available at:
www.census.gov/programs-surveys/bas/geographies.html

For more information, or to request additional maps, please email geo.bas@census.gov, call 1-800-972-5651, or visit www.census.gov/programs-surveys/bas.html.

United States Census Bureau