U.S. DEPARTMENT OF COMMERCE, Luther H. Hodges, *Secretary*
BUREAU OF THE CENSUS, Richard M. Scammon, *Director*

CURRENT POPULATION REPORTS

November 1962 Series P-23, No. 7

COMPONENTS OF POPULATION CHANGE, 1950 TO 1960, FOR COUNTIES, STANDARD METROPOLITAN STATISTICAL AREAS, STATE ECONOMIC AREAS, AND ECONOMIC SUBREGIONS

NET MIGRATION RATE, FOR REGIONS, BY METROPOLITAN STATUS: 1950 TO 1960

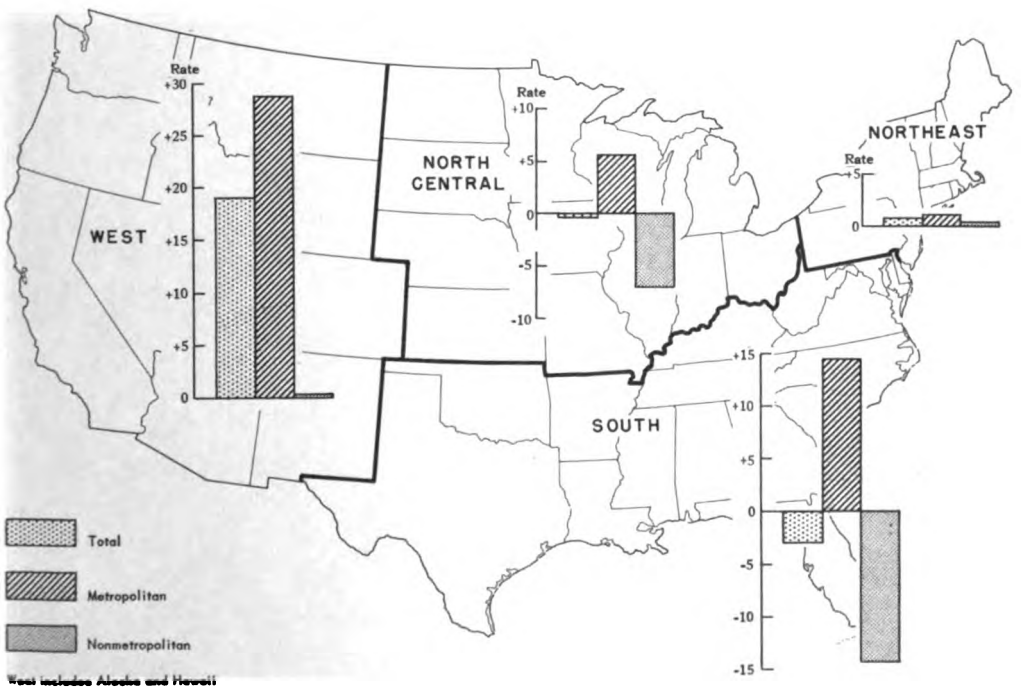

West includes Alaska and Hawaii

Rate represents number of migrants per 100 population in 1950.

U.S. DEPARTMENT OF COMMERCE

BUREAU OF THE CENSUS

RICHARD M. SCAMMON, Director

A. ROSS ECKLER, Deputy Director
HOWARD C. GRIEVES, Assistant Director
CONRAD TAEUBER, Assistant Director
MORRIS H. HANSEN, Assistant Director for Research and Development
CHARLES B. LAWRENCE, Jr., Assistant Director for Operations
WALTER L. KEHRES, Assistant Director for Administration
CALVERT L. DEDRICK, Chief, International Statistical Programs Office
CONRAD SHAMEL, Acting Public Information Officer

Population Division—
HOWARD G. BRUNSMAN, Chief
HENRY S. SHRYOCK, JR., Assistant Chief (Program Development)
DAVID L. KAPLAN, Assistant Chief (Methods Development)
PAUL C. GLICK, Assistant Chief (Demographic and Social Statistics Programs)

Population Estimates and Projections Branch—
Jacob S. Siegel, Chief (on leave)
Meyer Zitter, Acting Chief
Donald E. Starsinic, Statistician

SUGGESTED CITATION

U.S. Bureau of the Census. Current Population Reports, Series P-23, No. 7, Components of Population Change, 1950 to 1960, for Counties, Standard Metropolitan Statistical Areas, State Economic Areas, and Economic Subregions.

For sale by the Bureau of the Census, Washington 25, D.C. Price $1.00.
Annual subscription (Series P-20, P-23, P-25, P-27, and P-60, combined), $3.00.

CONTENTS

	Page
Introduction	1
Indicated changes	1
Regional patterns	2
Northeast	3
North Central	3
South	5
West	6
Standard metropolitan statistical areas	6
Counties	7
Sources and methods	10
Resident births and deaths	10
Resident military population	11
Net loss to the Armed Forces	11
Adjustment of data for Alaska	12
Adjustment of data for changes in county boundaries	12
Migration estimates for the 1940 to 1950 decade	12
Limitations	13
Related reports	14

Appendix A.--Nearest equivalent State economic area or county for New England standard metropolitan statistical areas 85
Appendix B.--Map and list of State economic areas, by economic subregions 86

TEXT TABLES

Table	Page
A.--Rate of natural increase for regions, by metropolitan status: 1950 to 1960	2
B.--Net migration rate for regions, by metropolitan status: 1950 to 1960	3
C.--Net total migration for the nonmetropolitan State economic areas of regions and divisions, by percent urban in 1960: 1950 to 1960	5
D.--Metropolitan areas with net in-migration of 50 percent or more: 1950 to 1960	7
E.--Metropolitan areas with net in-migration of 100,000 or more: 1950 to 1960	7
F.--Distribution of counties, by type of population change: 1950 to 1960	7
G.--Counties with net in-migration of 100 percent or more: 1950 to 1960	7
H.--Counties with net in-migration of 100,000 or more: 1950 to 1960	10
J.--Counties with net out-migration of 100,000 or more: 1950 to 1960	10

FIGURES

Figure	Page
1.--Natural increase and net migration, for regions, by metropolitan status: 1950 to 1960	2
2.--Net migration rate for economic subregions: 1950 to 1960	4
3.--Net migration, by counties: 1950 to 1960	8

DETAILED TABLES

Table	Page
1.--Estimates of the components of change in the resident population and net civilian migration, by counties: 1950 to 1960	15
2.--Estimates of the components of change in the resident population, 1950 to 1960, and net total migration, 1940 to 1950, for standard metropolitan statistical areas	60
3.--Estimates of the components of change in the resident population, 1950 to 1960, and net total migration, 1940 to 1950, by State economic areas	63
4.--Estimates of the components of change in the civilian population, by State economic areas: 1950 to 1960	72
5.--Estimates of the components of change in the resident population, 1950 to 1960, and net total migration, 1940 to 1950, by economic subregions	81
6.--Estimates of the components of change in the resident population, 1950 to 1960, and net total migration, 1940 to 1950, by metropolitan status, by regions and divisions	83

COMPONENTS OF POPULATION CHANGE, 1950 TO 1960, FOR COUNTIES, STANDARD METROPOLITAN STATISTICAL AREAS, STATE ECONOMIC AREAS, AND ECONOMIC SUBREGIONS

INTRODUCTION

The 1960 Census of Population is providing a vast amount of detailed statistics reflecting the widespread redistribution of the population during the 1950's. The pattern of population movement during the 1950's parallels, to a great extent, that which occurred during the 1940's, particularly after World War II. To permit better understanding of the population movement that has occurred from 1950 to 1960, the Bureau of the Census has undertaken the compilation of statistics on the separate components of population change for counties. This is the first time that estimates of net migration have ever been published for all the counties in the United States. By combining groups of counties into certain widely used statistical areas, such as the standard metropolitan statistical area, State economic area, and economic subregion, one can obtain a broader picture of population movement in the United States.

This report presents estimates of the components of population change in the population of the United States, 1950 to 1960, for counties and standard metropolitan statistical areas (SMSA's), State economic areas (SEA's), and economic subregions.[1] Included are births, deaths, and net total migration. Comparable estimates of net total migration for 1940 to 1950, as derived from the estimates published by Bogue,[2] are included in tables containing data for State economic areas, standard metropolitan statistical areas and economic subregions.

Estimates of the components of population change in the civilian population for the 1950 decade are also presented in full for State economic areas. Included are births, civilian deaths, net loss to the Armed Forces, and net civilian migration. For counties, net civilian migration estimates are also included.

The two major components of population change for any area are natural increase and net migration. Natural increase represents the difference between the number of births and deaths. Net migration represents the difference between the number of persons migrating into a particular area and the number migrating from the area. It comprises, therefore, both net immigration from abroad and net internal migration. A positive migration figure indicates net in-migration to the area; a negative figure indicates net out-migration from the area. Net total migration includes the movements of Armed Forces whereas net civilian migration excludes these movements.

Another factor in population change--annexation of territory (or boundary change)--is largely inapplicable at the area levels covered in this report, but it may be an important factor in population change for a few counties as well as most of the independent cities in Virginia, which are here treated as county equivalents. For further discussion of this point, see the section "Adjustment of data for changes in county boundaries," page 12.

INDICATED CHANGES

Between 1950 and 1960 the population of the United States increased by 18.5 percent. For the Nation as a whole, the decade saw a population increase of nearly 28 million, 90 percent of which resulted from natural increase (excess of births over deaths) and 10 percent from net immigration from abroad. The average annual rate of natural increase for the decade was 15.3 per 1,000 of the population.

Within the Nation, although differentials in natural increase exist, net migration is generally a more important determinant of differences in population change from area to area (figure 1). For example,

---

[1] See Donald J. Bogue and Calvin L. Beale, Economic Areas of the United States, New York, the Free Press of Glencoe, Illinois, 1961; U.S. Bureau of the Census, State Economic Areas: A Description of the Procedure Used in Making a Functional Grouping of the Counties of the United States, by Donald J. Bogue, Washington, U.S. Government Printing Office, 1951; and U.S. Bureau of the Census and Bureau of Agricultural Economics, Farm Population, Series Census-BAE, No. 19, "Economic Subregions of the United States," by Donald J. Bogue and Calvin L. Beale, June 1953.

[2] Donald J. Bogue, Components of Population Change, 1940-50: Estimates of Net Migration and Natural Increase for Each Standard Metropolitan Area and State Economic Area, Scripps Foundation for Research in Population Problems, Miami University (Oxford, Ohio), and Population Research and Training Center, University of Chicago, 1957.

---

* This report was prepared by Donald E. Starsinic, who was responsible for preparation of the estimates and for the compilation of the basic data and the outlining of the computational steps. Mildred R. Stanback was the immediate supervisor of the compilations and computations. Jacob S. Siegel, on leave since January 1962 from his position as Chief of the Estimates and Projections Branch, participated in the early planning stages of the study including the major methodological decisions. Meyer Zitter, Acting Chief, Population Estimates and Projections Branch, carried on this responsibility in the later phases of the study, particularly the organization and content of the final report. The entire project was under the general direction of Henry S. Shryock, Jr., Assistant Chief for Program Development, Population Division.

Figure I.—NATURAL INCREASE AND NET MIGRATION, FOR REGIONS, BY METROPOLITAN STATUS: 1950 TO 1960

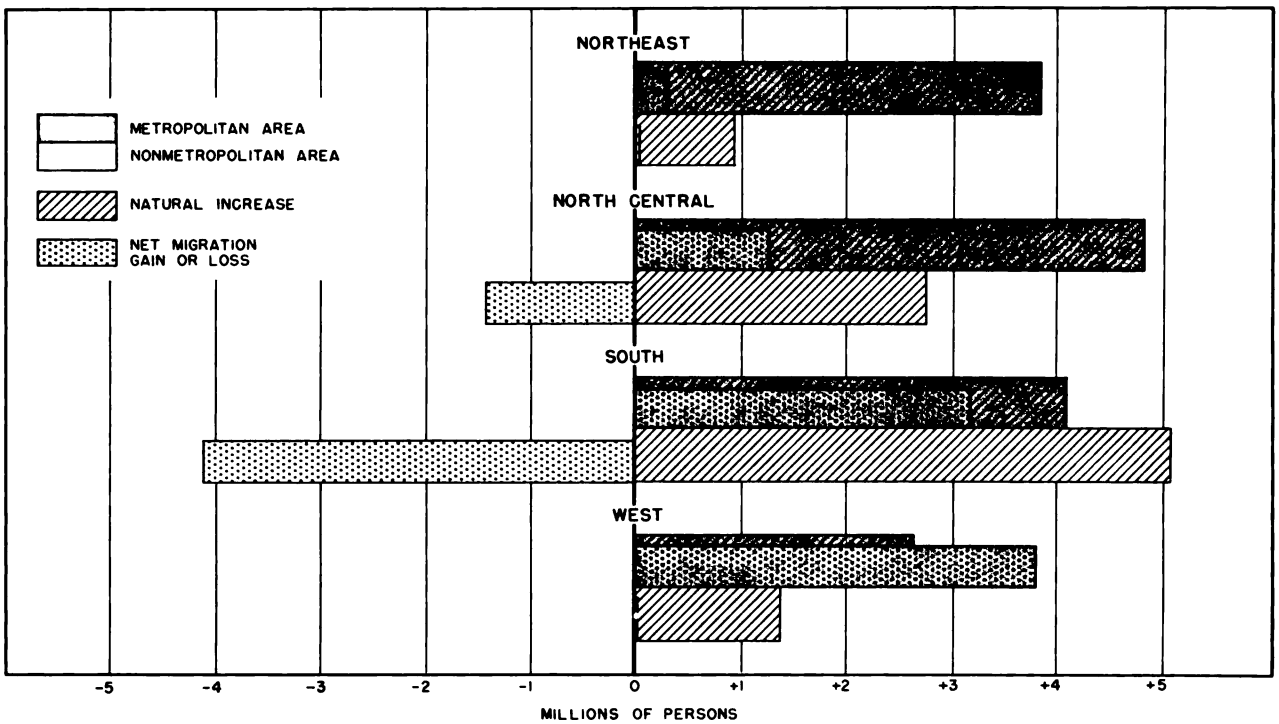

every decrease in population occurring to the counties in the United States from 1950 to 1960 can be attributed to net out-migration, except for the rare cases where a county lost territory during the decade through annexation to adjacent counties. Consequently, an analysis of patterns in the components of population change for sub-areas of the United States must emphasize the patterns of net migration.

Regional Patterns[3]

Of the four census regions of the United States, only the South had a rate of natural increase (18.0 percent) for the 1950 decade appreciably higher than the national average (table A). The rate for the Northeast was moderately lower (11.6 percent). Rates for the North Central States and the West remained close to the national average.

For the United States as a whole, rates of natural increase for nonmetropolitan State economic areas (SEA's) differed only slightly from those for metropolitan SEA's. A similar situation existed in the Northeast and in the South. In the West, rates for nonmetropolitan SEA's were considerably higher than those for metropolitan SEA's, but in the North Central States the reverse was true, possibly owing to the older age structure of the nonmetropolitan population for the Middle West.

Table A.--RATE OF NATURAL INCREASE FOR REGIONS, BY METROPOLITAN STATUS: 1950 TO 1960

(Base is estimated mid-decade population)

Region	Total	Metropolitan SEA's	Nonmetropolitan SEA's
United States	15.3	15.1	15.6
Northeast	11.6	11.5	11.9
North Central	15.2	16.5	13.4
South	18.0	18.6	17.5
West	16.6	15.9	18.2

In the Northeast both metropolitan and nonmetropolitan areas had rates of natural increase well below the national average. In the South, on the other hand, both types of areas had rates considerably above the national average, as did the nonmetropolitan SEA's of the West.

For net migration, the regional pattern for the 1950's was much more varied (table B). Metropolitan counties in the Nation as a whole showed net in-migration of 9 percent, whereas nonmetropolitan counties on the average suffered a net loss of similar magnitude. For the Northeast and North Central Regions, net migration change was less than one percent (plus or minus) of their 1950 populations; but in the South the net out-migration rate was 3 percent, and in the West, there was a net in-migration of 19 percent. Except for the Northeast, migration rates for the

[3] Frequent reference to specific SMSA's, SEA's, and economic subregions will be made throughout the text. Table 1 identifies the counties included in each State economic area. The map and table in Appendix B identify the component SEA's included in each economic subregion. Except for New England, all SMSA's of 100,000 or more are composed of one or more metropolitan SEA's.

metropolitan and nonmetropolitan portions of each region differed considerably, with metropolitan areas gaining large numbers of migrants and nonmetropolitan areas losing them or at best barely showing a net in-migration.

Table B.--NET MIGRATION RATE FOR REGIONS, BY METROPOLITAN STATUS: 1950 TO 1960

(Base is 1950 population)

Region	Total	Metropolitan SEA's	Nonmetropolitan SEA's
United States	+1.8	+9.2	-8.7
Northeast	+0.9	+1.0	+0.4
North Central	-0.3	+5.3	-7.0
South	-3.0	+14.6	-14.4
West	+19.1	+28.8	+0.2

In terms of numbers, the West gained nearly 4 million net migrants for the 1950-1960 period, an amount almost equal to its natural increase. The Northeast and North Central Regions, on the other hand, had little absolute change due to net migration, and the South lost 1.4 million net migrants.

In the United States as a whole, metropolitan areas received a net in-migration of more than 8 million persons (table 6). From nonmetropolitan areas, however, there was a net out-migration of about 5½ million persons during the decade. Nonmetropolitan portions of the South lost over 4 million net migrants and those of the North Central Region lost about 1.4 million. Metropolitan portions of the South, by contrast, added 2.7 million migrants and those of the North Central Region gained 1.3 million. Virtually the entire in-migration of 3.8 million persons to the West went to that region's metropolitan areas.

The regional pattern of migration change for the 1950 decade differed only slightly from that of the 1940's. Net in-migration to metropolitan areas was somewhat lower in the 1940's (+7.2 million) largely because movement into the metropolitan areas of Florida, the Mountain States, and California had not built up to the degree experienced in the 1950's. Net out-migration from nonmetropolitan areas was slightly larger in the 1940's (-5.9 million). Migration losses suffered by the nonmetropolitan portions of the South were about 500,000 greater during the war decade. The total migration loss to the nonmetropolitan South over the 2 decades was nearly 9 million persons.

Three-quarters (156) of the Nation's 206 metropolitan State economic areas had net migration increases for the last decade, whereas only one-sixth (55) of the 333 nonmetropolitan areas gained through net migration. In the North Central Region, the vast majority of the nonmetropolitan SEA's lost population through net migration. In the South, excluding its atypical States of Delaware, Maryland, and Florida, only 5 of 121 nonmetropolitan economic areas had net in-migration.

When nonmetropolitan counties by region are subdivided according to the percent urban in 1960 (table C), the smaller the percent urban, the larger is the rate of out-migration. In the Northeast and the West, those nonmetropolitan counties containing at least 50 percent urban population experienced migration gains. In the South and the North Central Region, even the counties in that category lost migrants; and, in all regions, counties with less than an urban majority lost migrants, with counties containing no urban population experiencing the largest rates of out-migration.

Northeast.--In the Northeast as a whole, metropolitan State economic areas attracted 309,000 net in-migrants. These represented both the smallest numerical gain and the lowest rate experienced by any region. If the two New Jersey counties[4] included in the New York--Northeastern New Jersey SMA in 1950 and subsequently dropped from any SMSA but retained in the standard consolidated area were treated as metropolitan, 140,000 more net in-migrants would be added to the metropolitan total, and the nonmetropolitan portion of the region would show a net migration loss.

The metropolitan belt extending from central Connecticut through the New York City and Philadelphia areas (economic subregions 5, 13, and 14, and Connecticut SEA's B and C) gained about 800,000 net migrants during the 1950's, a somewhat greater number than in the 1940's. The New York--Northeastern New Jersey Standard Consolidated Area gained over 350,000 net migrants during the 1950's, the Philadelphia SMSA about 170,000, and the Bridgeport and Hartford SEA's over 50,000 apiece. Adjacent nonmetropolitan SEA's also gained migrants during both periods. Outside this coastal belt, however, migration gains for the 1950's were restricted largely to the metropolitan areas of the Mohawk Valley and Lake Ontario and Erie Plains (economic subregions 8 and 9; see figure 2). These gains were modest, moreover. In the upland area of the Appalachian plateau (subregions 10 and 27), in the Ridge and Valley area (subregions 11 and 17), and in much of New England, migration losses were the rule for both metropolitan and nonmetropolitan areas. The rate of out-migration for the anthracite coal areas of northeastern Pennsylvania (subregion 11) was greater than 15 percent for the 1950's, highest in the region. There was little apparent slackening of the substantial out-migration rate that the anthracite mining areas have experienced for several decades.

North Central.--In the North Central States, net migration gains in the last two decades were largely restricted to the industrial complexes of northeastern Ohio, southern Michigan, and the south and west shores of Lake Michigan as well as to scattered metropolitan areas in the less industrialized portions of the region. Migration to southern Michigan was vigorous during the 1940's but declined sharply in the 1950's; for the other two complexes, it increased in the 1950's.

In the seven States comprising the West North Central Division, not one nonmetropolitan State economic area experienced a net migration increase during the 1950's. The division lost over one million net migrants from its nonmetropolitan parts. In the East North Central Division, on the other hand, almost one-third of the nonmetropolitan areas increased through migration.

[4] Middlesex and Somerset Counties.

Figure 2.--NET MIGRATION RATE FOR ECONOMIC SUBREGIONS: 1950 TO 1960

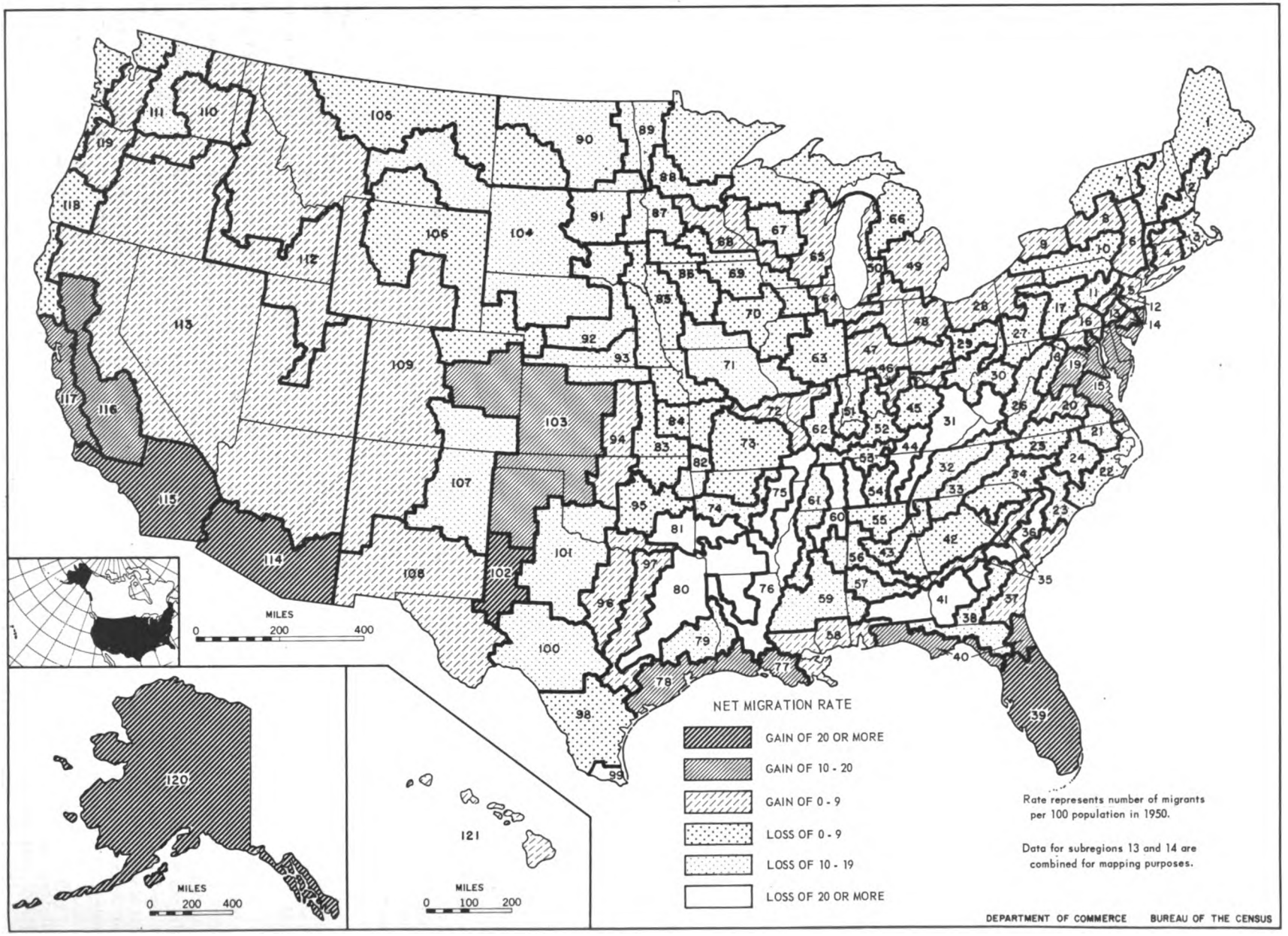

Table C.--NET TOTAL MIGRATION FOR THE NONMETROPOLITAN STATE ECONOMIC AREAS OF REGIONS AND DIVISIONS, BY PERCENT URBAN IN 1960: 1950 TO 1960

Region and division	Nonmetropolitan State economic areas									
	Total		50 percent urban and over		25.0 to 49.9 percent urban		0.1 to 24.9 percent urban		No urban population	
	Amount	Rate	Amount	Rate	Amount	Rate	Amount	Rate	Amount	Rate
United States	-5,473,000	-8.7	-82,000	-0.4	-2,128,000	-8.8	-1,395,000	-15.1	-1,868,000	-20.5
Regions:										
Northeast	+27,000	+0.4	+155,000	+5.1	-56,000	-1.6	-55,000	-5.5	-16,000	-10.1
North Central	-1,402,000	-7.0	-210,000	-2.9	-497,000	-6.5	-179,000	-7.4	-516,000	-17.8
South	-4,121,000	-14.4	-224,000	-3.1	-1,563,000	-14.7	-1,150,000	-20.7	-1,184,000	-22.6
West	+23,000	+0.3	+197,000	+5.8	-11,000	-0.5	-11,000	-4.2	-151,000	-18.8
Northeast:										
New England	-8,000	-0.4	+23,000	+2.2	-19,000	-2.2	-1,000	-0.4	-11,000	-11.4
Middle Atlantic	+35,000	+0.6	+132,000	+6.5	-37,000	-1.5	-55,000	-6.5	-6,000	-8.3
North Central:										
East North Central	-285,000	-2.6	-22,000	-0.5	-138,000	-2.9	-40,000	-2.6	-84,000	-12.6
West North Central	-1,117,000	-12.4	-187,000	-6.3	-358,000	-12.3	-140,000	-15.8	-432,000	-19.4
South:										
South Atlantic	-1,157,000	-9.6	+222,000	+11.1	-464,000	-10.0	-452,000	-15.7	-463,000	-18.6
East South Central	-1,544,000	-19.3	-94,000	-6.6	-452,000	-15.9	-528,000	-26.9	-470,000	-26.6
West South Central	-1,421,000	-16.6	-352,000	-9.5	-648,000	-20.6	-170,000	-23.5	-251,000	-25.5
West:										
Mountain	-150,000	-4.6	+37,000	+2.1	-31,000	-3.8	-9,000	-15.1	-146,000	-23.5
Pacific	+173,000	+4.8	+160,000	+10.0	+20,000	+1.2	-2,000	-0.9	-5,000	-2.6

Migrants in the North Central States were attracted especially to the Chicago-Northwestern Indiana Standard Consolidated Area; other metropolitan areas profiting noticeably (gains of 50,000 to 100,000) from the exchange of migrants during the 1950 decade were Minneapolis-St. Paul, Detroit, Cleveland, Columbus, Kansas City, Milwaukee, Dayton, and Wichita. The Wichita area had the region's highest rate of in-migration for the decade, 23 percent.

South.--During the 1950's, the South as a whole experienced high rates of in-migration (15 percent) to its metropolitan areas and equally high rates of out-migration from its nonmetropolitan areas. All told the South added 2.7 million net migrants to its metropolitan areas and lost over 4 million net migrants from its nonmetropolitan areas. Within the South, however, there were extreme variations in the migration patterns. The Washington, Baltimore, and Wilmington (Delaware) SMSA's, which represent the southern end of the Northeastern metropolitan belt, attracted large numbers of migrants during both of the last two decades. The Washington metropolitan area was the Nation's 12th ranking attractor of migrants in the 1950's (+205,000) and its 3rd in the 1940's (+302,000).

The Appalachian portion of this region includes much of the country's major coal-producing area. With the problems that befell the coal industry after World War II, the coal-mining areas of the South, like those of the Northeast, had very high rates of out-migration during the 1950's, with some counties in West Virginia and Kentucky losing net migrants equal in number to more than 40 percent of their 1950 populations. Throughout the uplands of Kentucky, Tennessee, and West Virginia, of which the coal-mining areas are a part, net migration losses exceeded 1,000,000 in the 1950's. Rarely did even the metropolitan centers attract many migrants. The Knoxville SMSA, which in the 1940's had experienced a migration influx to the Oak Ridge atomic energy development center, lost nearly as many net migrants in the 1950's as it had gained in the 1940's.

The Piedmont and the South Atlantic and Gulf coastal plains (excluding Florida) also suffered very heavy migration losses during the last twenty years, about 1½ million persons during each decade. Unlike the upland area, however, their metropolitan centers have had almost invariable success in attracting migrants. Particularly outstanding were Houston and Atlanta, with net in-migration of 212,000 and 124,000, respectively, during the 1950's. The population of the Huntsville, Alabama area mushroomed during the 1950 decade largely because of Redstone Arsenal.

Florida had a net in-migration of 58 percent during the 1950's, highest of any State in the Nation. Migrants were attracted to nearly all portions of the State and particularly to the peninsula. Altogether, the State added over two million net migrants in 20 years.

In the Florida peninsula (subregion 39), migration during the 1950's was at a rate nearly double that experienced in the 1940's, large as that was. No other economic subregion in the United States matched its rate of migration gain in the 1950's. Hardly a county in the peninsula failed to attract large numbers of migrants, and the area as a whole gained 1½ million migrants, an amount equal to over 80 percent of its 1950 population. The SMSA's comprising the "Gold Coast" of Florida, with a population of 700,000 in 1950, absorbed nearly two-thirds of a million net migrants from 1950 to 1960 (Miami, +347,000, Fort Lauderdale-Hollywood, +222,000, and West Palm Beach, +92,000). Migrants added to the Fort Lauderdale-Hollywood area alone during this period outnumbered the 1950 residents of the area by 2½ to 1. Elsewhere in the peninsula, the Tampa-St. Petersburg SMSA added 314,000 migrants, and Orlando, 142,000.

The Southwestern plains and the alluvial plains of the Mississippi and its southern tributaries have been two areas of heavy out-migration from the South during the last 20 years. The Mississippi delta (subregion 76) lost 400,000 persons, or about a fifth of its base population, through migration in the 1950's,

after incurring nearly as large a loss in the 1940's. In the nonmetropolitan portions of the Southwest Plains (subregions 80, 95 to 97, 101, and 102), migration losses from 1940 to 1950 were relatively just as heavy as in subregion 76, and the numerical loss exceeded a million. For the 1950 decade, however, out-migration has slackened noticeably in east and central Texas and Oklahoma after very heavy losses in the 1940's. Despite the general outward trend, the Plains' major metropolitan areas, Dallas and Fort Worth, together have gained nearly a half million migrants in the last 20 years, and the smaller metropolitan centers of the Plains also generally have drawn migrants. The only nonmetropolitan portion of this area to show a net migration gain during the two periods has been the Southern High Plains of Texas (subregion 102), including the rapidly growing cities of Odessa and Midland.

West.--The West as a whole experienced very heavy in-migration during both decades, particularly to its metropolitan areas. The region gained over 3½ million net migrants in each of the last two decades.

The Mountain Division, the major subdivision of the West from the standpoint of land area, is rugged and thinly populated, with moderate out-migration from its nonmetropolitan portions but heavy in-migration to the metropolitan areas of Phoenix (+234,000) and Denver (+185,000), and to the smaller centers of Tucson, Albuquerque, Las Vegas, Colorado Springs, and Reno. Las Vegas, expanding largely as a recreational outlet for the burgeoning population of Southern California, had, next to Fort Lauderdale-Hollywood, Florida, the highest rate of in-migration of any SMSA in the 1950's (+123 percent).

The States of Washington and Oregon constitute the single area of considerable size to undergo a drastic alteration in its migration pattern from the 1940's to the 1950's. The 1940's saw large numbers of migrants enter the area, principally the Willamette Valley and Southern Puget Sound (economic subregion 119). The Palouse and the irrigated valleys of central Washington (subregions 110 and 111) also attracted many migrants. In the 1950's, however, this flow of migrants dwindled to a trickle and frequently turned to actual migration losses, particularly east of the Cascades. Net in-migration to the Willamette Valley-Puget Sound area declined from 474,000 to 104,000. Metropolitan Seattle was the only densely settled complex to retain much of its earlier attraction in the 1950's, with a net gain of over 120,000 migrants as against 150,000 in the 1940's. Movement to Portland and Tacoma declined drastically. Migration to Alaska, on the other hand, was relatively large during the 1950's, particularly to the Anchorage-Cook Inlet area and to Fairbanks.

Of all the States in the Union, California has experienced the most dramatic and continued growth over the last several decades. This State, which in 1940 had 7 million people, experienced a net migration gain of almost 6 million persons since then, fairly equally distributed between the two decades. Throughout California virtually without exception, economic areas showed some migration gain in both decades. SMSA's such as San Jose (271,000 net in-migrants), San Diego (+326,000), Sacramento (+158,000), San Bernardino-Riverside-Ontario (+252,000), and Santa Barbara (+55,000) rank among the metropolitan areas with the highest rates of migration increase in the past decade.

The Los Angeles-Long Beach SMSA has attracted a very large number of migrants, drawing over 2½ million net migrants to its metropolitan area in the last 20 years. The whole of southern California (subregion 115) gained over 2¼ million migrants during the 1950's and about 1½ million in the 1940's; and, in this process, metropolitan complexes also have evolved around San Diego and San Bernardino.

The San Francisco-Oakland and San Jose SMSA's during the 1940's attracted relatively as many migrants as did the metropolitan centers of southern California. In the 1950's, however, the in-migration rate to the San Francisco-Oakland SMSA dropped off considerably, as net in-migration shifted south to the Santa Clara valley, where expanding San Jose has reached to the borders of the San Francisco urban complex.

In the Central Valley of California (subregion 116), except for the Sacramento SMSA, migration has also slowed since the 1940's, here much more markedly than in the San Francisco area.

Standard Metropolitan Statistical Areas

The best known and most commonly used metropolitan concept in the United States is that of the standard metropolitan statistical area (SMSA), which generally includes a central city or cities of 50,000 or more, the county or counties in which the central city is located, and adjacent counties that qualify on the basis of certain criteria of metropolitan character and integration. In New England, however, the SMSA is defined in terms of towns rather than counties.[5]

Since not all the basic data are readily available for towns, the components of population change were not prepared for the 23 New England SMSA's. Appendix A lists these New England SMSA's together with the nearest equivalent metropolitan State economic area or county for which data are available in this report. Table 5 presents the components of change for all other SMSA's. In the discussion of individual metropolitan areas here, the SMSA is employed for areas outside New England and the nearest equivalent is used for New England SMSA's.

Fully 40 percent (81) of all metropolitan areas had net migration gains of less than 10 percent. Another 71 areas gained 10 percent or more, and 50 areas experienced migration losses. No metropolitan area suffered a net migration loss of more than 20 percent.

---

[5] See U.S. Census of Population: 1960, Vol. I, Characteristics of the Population, Part A, "Number of Inhabitants," pages XXIV-XXVII, and 100-105 for the definition of an SMSA and a listing of all SMSA's and their constituent parts.

During the 1950's three metropolitan areas had such a large influx of migrants that their migration gain exceeded their 1950 population. These were Fort Lauderdale-Hollywood, Florida, Las Vegas, Nevada, and Midland, Texas (table D). The Orlando, Florida, and San Jose, California, areas also came close to accomplishing this feat. A total of 16 metropolitan areas had a net in-migration equal to at least half of their 1950 Census counts. Of these, five are in Florida and five in California.

Table D.--METROPOLITAN AREAS WITH NET IN-MIGRATION OF 50 PERCENT OR MORE: 1950 TO 1960

Standard metropolitan statistical area	Migration rate, 1950-1960[1]
1. Fort Lauderdale-Hollywood, Fla.	264.0
2. Las Vegas, Nev.	123.1
3. Midland, Texas	109.1
4. Orlando, Fla.	99.8
5. San Jose, Calif.	93.3
6. West Palm Beach, Fla.	80.1
7. Tampa-St. Petersburg, Fla.	76.6
8. Odessa, Texas	72.6
9. Phoenix, Ariz.	70.6
10. Miami, Fla.	70.0
11. Colorado Springs, Colo.	64.4
12. San Diego, Calif.	58.5
13. Sacramento, Calif.	57.1
14. Tucson, Ariz.	57.0
15. San Bernardino-Riverside-Ontario, Calif.	55.9
16. Santa Barbara, Calif.	55.6

[1] Expressed as percentage of 1950 population.

Table E lists the metropolitan areas gaining 100,000 net migrants or more between 1950 and 1960. The Los Angeles-Long Beach SMSA experienced the largest numerical migration gain--over 1½ million people. This SMSA not only attracted more migrants than any other metropolitan area in the United States during the 1950's, but also it received so many more that its migration gain for the decade was four times larger than that of the second largest metropolitan attractor of migrants, the New York-Northeastern New Jersey SCA with a net in-migration of 364,000. The Miami, San Diego, and Tampa-St. Petersburg SMSA's and the Chicago-Northwestern Indiana SCA all had net in-migration amounting to at least 300,000. In all, 20 metropolitan areas added at least 100,000 net migrants; and most of these also had heavy net in-migration during the previous decade. On the other hand, only the Pittsburgh SMSA and the Boston-Lawrence-Haverhill-Lowell metropolitan SEA (Massachusetts SEA C) lost as many as 100,000 net migrants during the 1950's.

Table E.--METROPOLITAN AREAS WITH NET IN-MIGRATION OF 100,000 OR MORE: 1950 TO 1960

Standard metropolitan statistical area	Net in-migration	
	1950-1960	1940-1950
1. Los Angeles-Long Beach, Calif.	1,583,000	1,088,000
2. New York-Northeastern New Jersey[1]	364,000	286,000
3. Miami, Fla.	347,000	188,000
4. San Diego, Calif.	326,000	200,000
5. Chicago-Northwestern Indiana[1]	316,000	197,000
6. Tampa-St. Petersburg, Fla.	314,000	106,000
7. San Jose, Calif.	271,000	88,000
8. San Bernardino-Riverside-Ontario, Calif.	252,000	143,000
9. Phoenix, Ariz.	234,000	102,000
10. Fort Lauderdale-Hollywood, Fla.	222,000	37,000
11. Houston, Texas	212,000	168,000
12. Washington, D.C.	205,000	302,000
13. San Francisco-Oakland, Calif.	195,000	549,000
14. Denver, Colorado	185,000	100,000
15. Dallas, Texas	169,000	123,000
16. Philadelphia, Pa.	169,000	172,000
17. Sacramento, Calif.	158,000	82,000
18. Orlando, Fla.	142,000	37,000
19. Seattle, Wash.	124,000	164,000
20. Atlanta, Ga.	124,000	73,000

[1] Standard consolidated area.

Counties

Of the 3,134 counties (and county equivalents) in the United States, only slightly more than one out of five (677 counties) experienced a net migration gain during the 1950-1960 decade (table F). Of the nearly four-fifths of the counties having migration losses, about 339 of them had losses of 30 percent or more. Figure 3 illustrates graphically the county migration pattern of the 1950-1960 decade.

Table F.--DISTRIBUTION OF COUNTIES, BY TYPE OF POPULATION CHANGE: 1950 TO 1960

Type of population change	Number	Percent
Total counties and county equivalents	[1]3,132	100.0
Population gain with net migration gain of:		
30 percent or more	171	5.5
15 to 29 percent	113	3.6
0 to 14 percent	393	12.5
Population gain with net migration loss	914	29.2
Population loss with net migration loss of:		
0 to 29 percent	1,202	38.4
30 percent or more	339	10.8

[1] Excludes Kalawao County, Hawaii, and that part of Yellowstone National Park in Idaho, for which net migration rates could not be computed.

Of the 677 counties with net in-migration, about 171 experienced rates of 30 percent or more, with many running well over 100 percent. Table G lists the 17 counties of 10,000 or more population in 1950 having an increase through migration for the decade that was larger than their initial populations.

Seventy-six of the 171 counties with net in-migration of 30 percent or more for the 1950 decade were metropolitan counties. Only 23 of these, however,

Table G.--COUNTIES WITH NET IN-MIGRATION OF 100 PERCENT OR MORE: 1950 TO 1960

(Relates to counties with populations of 10,000 or more in 1950)

County and State	Migration rate, 1950-1960[1]	County and State	Migration rate, 1950-1960[1]
1. Pulaski, Mo.	319.1	10. Pinellas, Fla.	133.3
2. Brevard, Fla.	319.0	11. San Juan, N. Mex.	127.7
3. Broward, Fla.	264.0	12. Clark, Nev.	123.1
4. Orange, Calif.	190.2	13. Suffolk, N.Y.	116.6
5. Sarasota, Fla.	154.8	14. Lee, Fla.	113.8
6. Adams, Colo.	152.7	15. Randall, Texas	112.2
7. Fairfax, Va.	146.1	16. Midland, Texas	109.1
8. St. Bernard, La.	141.0	17. Orange, Fla.	104.2
9. Princess Anne, Va.	134.6		

[1] Expressed as percentage of 1950 population.

Figure 3.-- NET MIGRATION,

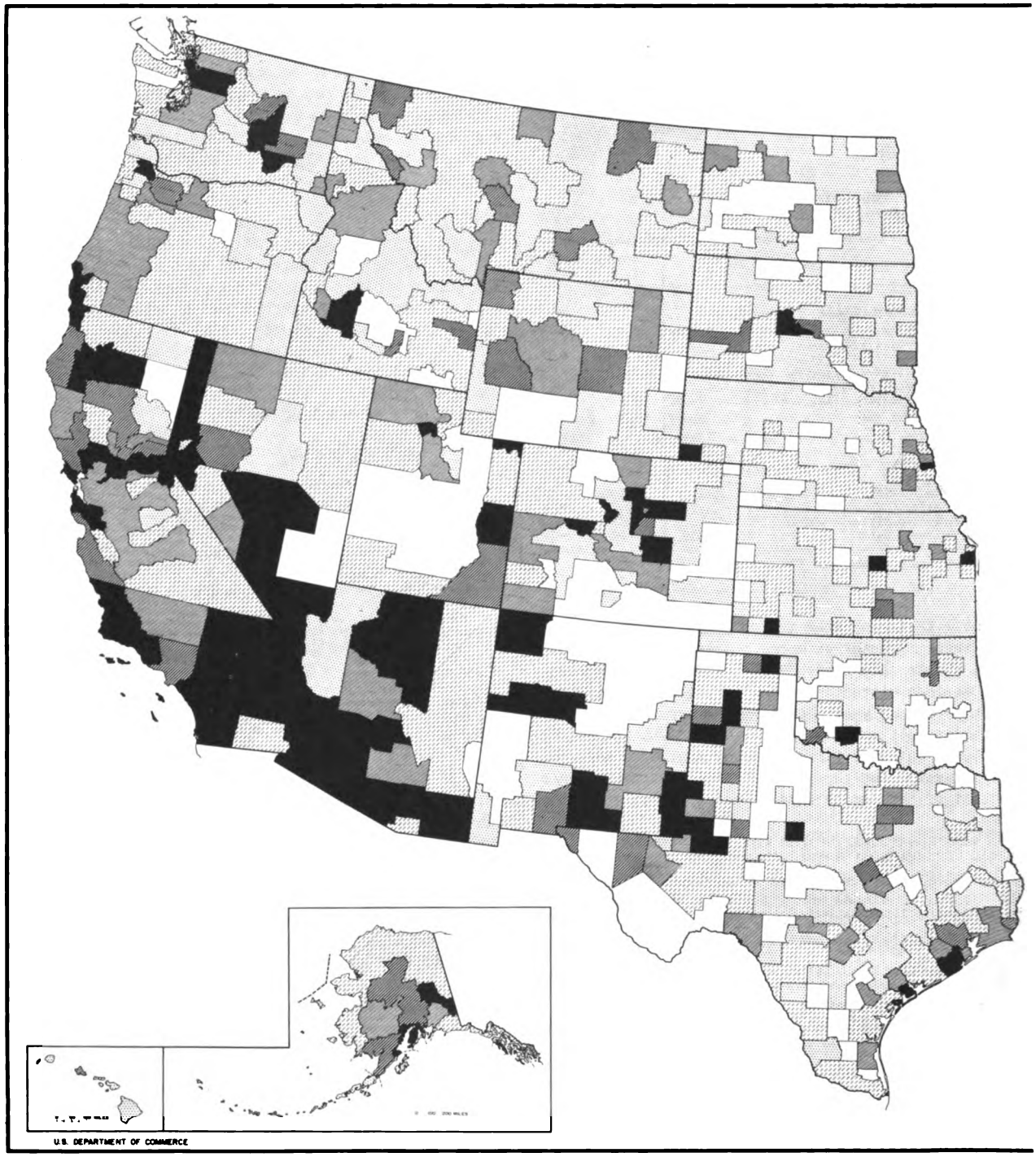

BY COUNTIES: 1950 TO 1960

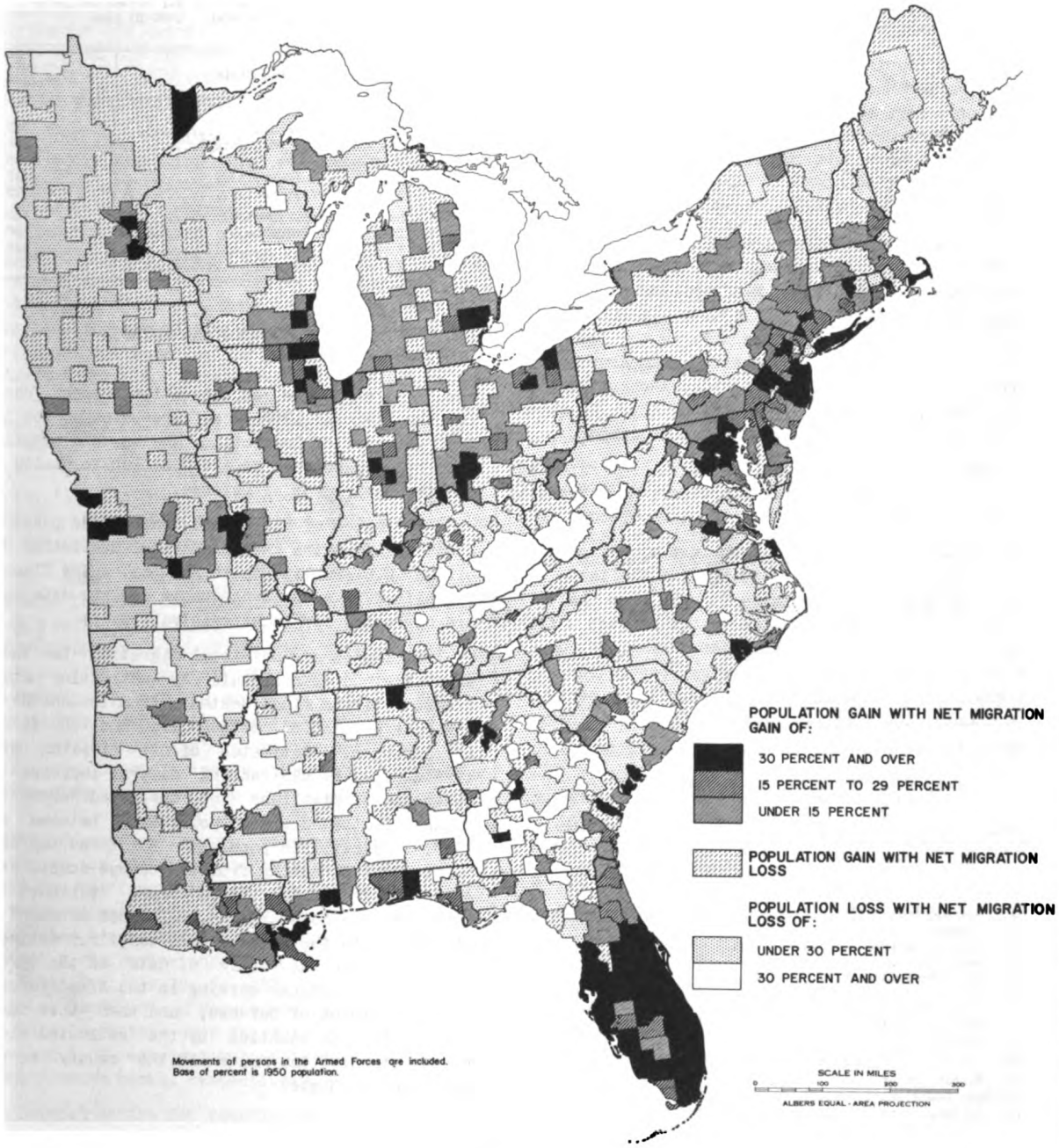

BUREAU OF THE CENSUS

were central counties (i.e., counties that contained a central city of a metropolitan area). The remaining 53 were outlying counties, where spillover from the central cities extended across county lines. An additional 13 counties, although not strictly classified as metropolitan, were adjacent to SMSA's and were being rapidly suburbanized.

About 27 counties owe much of their high rate of in-migration for the 1950's to the expansion or establishment of resort activities. Virtually every county in southern Florida falls into this group, as both the east and west coasts felt the effects of the migration influx. The most spectacular increase was registered by Broward County (Fort Lauderdale).

About 24 counties experienced heavy in-migration associated with military bases and other defense installations. Pulaski County, Missouri, had the highest net in-migration rate of any county in the United States for the 1950 decade, probably as the result of the reactivation of Fort Leonard Wood as an Army training center. Brevard County, Florida, whose migration rate was barely surpassed by Pulaski County, is famed as the site of the Cape Canaveral missile center.

Among the remaining counties with high rates of migration increase for the decade are several where oil production became significant during the period.

There were 29 counties with net migration increases of 100,000 or more in the 1950's (table H). All were metropolitan counties. More than half of them (16) were suburban counties in our largest metropolitan areas. Another 10 counties were located in California and Florida. Los Angeles County showed a net migration increase of nearly 1.2 million persons. Nassau County, New York, experienced the next largest migration gain, 463,000.

Table H.--COUNTIES WITH NET IN-MIGRATION OF 100,000 OR MORE: 1950 TO 1960

County and State	Net in-migration
1. Los Angeles, Calif.	1,171,000
2. Nassau, N.Y.	463,000
3. Orange, Calif.	411,000
4. Dade, Fla.	347,000
5. San Diego, Calif.	326,000
6. Suffolk, N.Y.	322,000
7. Santa Clara, Calif.	271,000
8. Maricopa, Ariz.	234,000
9. Broward, Fla.	222,000
10. Pinellas, Fla.	212,000
11. Harris, Texas	212,000
12. St. Louis, Mo.	201,000
13. Dallas, Texas	183,000
14. Oakland, Mich.	167,000
15. Sacramento, Calif.	158,000
16. San Bernardino, Calif.	153,000
17. Bergen, N.J.	153,000
18. Baltimore, Md.	153,000
19. San Mateo, Calif.	149,000
20. Macomb, Mich.	143,000
21. Fairfax, Va.	139,000
22. Montgomery, Md.	124,000
23. DuPage, Ill.	121,000
24. Bucks, Pa.	120,000
25. Orange, Fla.	120,000
26. Middlesex, N.J.	112,000
27. Montgomery, Pa.	110,000
28. Westchester, N.Y.	108,000
29. Hillsborough, Fla.	101,000

At the other extreme, nine counties or county-equivalents lost 100,000 or more net migrants during the 1950 decade (table J). All nine were the central counties of very large metropolitan areas.

Table J.--COUNTIES WITH NET OUT-MIGRATION OF 100,000 OR MORE: 1950 TO 1960

County and State	Net out-migration
1. Kings, N.Y. (Brooklyn)	383,000
2. New York, N.Y. (Manhattan)	364,000
3. Philadelphia, Pa.	285,000
4. Wayne, Mich. (Detroit)	218,000
5. St. Louis city, Mo.	213,000
6. Suffolk, Mass. (Boston)	182,000
7. District of Columbia	158,000
8. Bronx, N.Y.	156,000
9. Baltimore city, Md.	138,000

SOURCES AND METHODS

The components of population change shown here for the 1950 to 1960 decade are based on the 1950 and 1960 Censuses of Population and on data compiled from such primary sources as the U.S. Public Health Service and the Department of Defense.

Estimates of births and deaths are based on data obtained from the National Vital Statistics Division of the U.S. Public Health Service. The figures are classified on a residence basis and the data on births are corrected for underregistration.

Estimates of net total migration for the decade were obtained as residuals by subtracting natural increase (births minus deaths) from the change in the resident population between 1950 and 1960 as shown in the censuses. Estimates of net civilian migration were derived by subtracting natural increase and net movement of civilians into the Armed Forces from the change in the civilian population between 1950 and 1960. The civilian population for these two dates was derived by subtracting from the census counts estimates of the size of the Armed Forces stationed in each county at the census dates. The net movement of civilians into the Armed Forces was first estimated for each State on the basis of data on the preservice residence of persons serving in the Armed Forces from the Department of Defense, and then this number was distributed to counties by the estimated mid-decade ratio of civilian males in the county to civilian males in the State.

Resident Births and Deaths

Registered births and deaths by area of residence[6] were assembled by county for calendar years 1950 to 1959 from the volumes of Vital Statistics of the United States, published by the National Vital Statistics Division. For calendar year 1960, provisional State totals by occurrence were adjusted to a residence

[6] Except Alaska and Hawaii, where only data on an occurrence basis were available for the entire decade.

basis by the 1959 residence-occurrence ratios for each State and further adjusted to a provisional U.S. total. County vital statistics for 1960 were not available at the time the data were compiled. Consequently, the figures for 1960 were estimated on the basis of 1958-1959 data.

Births for the decade were corrected for underregistration in the following manner. The last test for completeness of birth registration conducted by the National Vital Statistics Division was undertaken in 1950.[7]

The 1950 registration test results for counties were tabulated in such detail that, in addition to an overall factor for the completeness of birth registration, separate completeness factors could be computed for births occurring inside and outside hospitals. Birth registration in hospitals was notably more complete than registration outside hospitals in 1950. Assuming that the percentage of total births that were registered was the same in 1959 as in 1950 in hospitals and outside hospitals, considered separately, the increased concentration of births in hospitals since 1950[8] would imply an overall improvement in registration. When the 1950 in-hospital and out-of-hospital completion factors are applied to 1959 in-hospital and out-of-hospital births, a single overall 1959 correction factor for the underregistration of births can be derived for each county to reflect this improvement.

Using this technique, overall 1959 correction factors were prepared for counties. Ideally the same technique could be utilized to obtain correction factors for intervening years in the decade, but the magnitude of such a project dictated that some less time-consuming approach be employed. It was decided to interpolate linearly between the overall 1950 registration completeness factors and the estimated overall 1959 factor to obtain county correction factors for the intervening years, and to extrapolate to the year 1960.

County correction factors were applied to registered births for each year to obtain a birth series corrected for underregistration. The corrected county births thus estimated for each year were adjusted to the corrected annual totals in the preliminary State intercensal birth series published in Current Population Reports, Series P-25, No. 227, "Preliminary Estimates of the Components of Population Change by States: 1950 to 1960." In this step the full-year county data for 1950 and 1960 were automatically adjusted to a 9-month and 3-month basis, respectively.

Registered deaths for counties were also adjusted to the State totals shown in P-25, No. 227. Although the extent to which deaths are underregistered is unknown, it is believed to be extremely small; consequently no separate adjustments were made for incomplete reporting of deaths at the county level. However, in adjusting to State totals, which themselves included a small adjustment for the underregistration of infant deaths, a correction to the death series for counties was automatically introduced.

Resident Military Population

The census count of the resident military population in 1950 was lower than the total station strength reported by the various Armed Forces by nearly 8 percent. For 1960 this difference, although not so pronounced (6.4 percent), still was large enough that some resolution of the differing series must be made. For States and for the Nation as a whole the Census Bureau's population estimates have utilized reported station strength statistics, rather than census counts of Armed Forces, for both 1950 and 1960 in order to have a consistent series for both censal and intercensal years. For counties, however, military strength by station does not always provide as satisfactory a distribution of the military population by place of residence as do the census counts. To retain the proportionate county-of-residence distribution indicated by the census counts but to compensate for the differences in reporting of the military, census counts of the military population by counties for 1950 and 1960 have been adjusted to the State station strength totals. For a few States, the station strength totals obtained from the Department of Defense, as used in Current Population Reports, Series P-25, No. 227, have also been adjusted slightly in those cases where a military post is located adjacent to, or straddles, a State line and Department of Defense records show the post's personnel assigned to only one State, whereas many of the troops are physically billeted and consequently counted by the census in the adjacent State.[9] In addition, State station strength totals for 1960 implied in Series P-25, No. 227, have been adjusted upward to allow for the inclusion of 23,000 six-month trainees serving under the provisions of the Reserve Forces Act of 1955. Cadets of the military academies have been treated as members of the Armed Forces in this compilation.

Net Loss to the Armed Forces

Net loss to the Armed Forces represents the net change in the number of military personnel reported by place of preservice residence, 1950 and 1960, plus deaths to members of the Armed Forces (both inside the United States and abroad) during the decade. For States, military strength allocated by preservice residence and military deaths, both assembled from Department of Defense reports, were adopted from P-25, No. 227. For counties, the ratio for 1950 and 1960, respectively, of the civilian male population of each

---

[7] U.S. Public Health Service, National Office of Vital Statistics, Vital Statistics--Special Reports: Selected Studies, "Birth Registration Completeness in the United States and Geographic Areas, 1950," Vol. 39, No. 2, September 21, 1954, and No. 4, January 20, 1955.

[8] In 1950, 88.0 percent of all registered births occurred in hospitals; by 1959, the proportion had increased to 96.4 percent.

[9] Adjustments for this purpose were made in: Maine and New Hampshire; Kentucky and Tennessee; Maryland, Virginia, and the District of Columbia.

county in ages 18 to 24 to the total in these ages for the State was used to distribute the State's net loss total. The civilian male population in ages 18 to 24 was computed by (1) relating the number of military personnel in the United States under age 25 in 1950 and 1960 respectively, to the total military population of the United States for the same dates, as based on Department of Defense data; (2) applying this ratio to the combined 1950 and 1960 Census counts of total male military personnel in each county to obtain an estimate of the military population under 25; (3) subtracting these estimates of the military population under 25 for counties from the 1950 and 1960 Census counts of all males in ages 18 to 24 by counties.

Adjustment of Data for Alaska

Both the 1950 Census returns for Alaska and the vital statistics reported for 1950 to 1959 are on the basis of 4 judicial divisions, subdivided into 46 recording districts. In the 1960 Census, these subdivisions were not recognized, however; and the 24 election districts were used as county equivalents. In order to prepare components of change for these 1960 county equivalents, the 1950 population within the election district boundaries was estimated as closely as possible, and the vital statistics for the decade were redistributed by election district on the basis of the proportion of the 1950 Census count of each recording district falling into each election district.

Adjustment of Data for Changes in County Boundaries

Although there were a number of changes in county boundaries during the 1950 decade, most were too minor to measure in terms of population. In other cases the 1950 population of the counties in question and the components of change for the counties have been adjusted to reflect, as nearly as possible, ten years' experience within the 1960 boundaries.

Several major county boundary changes occurred during the 1950's. In three cases whole counties disappeared as entities. Armstrong County, South Dakota (1950 population, 52), was annexed to Dewey County. In Virginia, Elizabeth City County was consolidated with Hampton independent city, and Warwick County was first incorporated as Warwick city and then consolidated with Newport News independent city. In Arkansas, North Carolina, and South Carolina, whole townships were transferred from one county to another. In Virginia the decade also saw the creation of five new independent cities--Covington, Galax, Norton, South Boston, and Virginia Beach--carved out of their parent counties. Many of the Virginia independent cities as well as Denver, Colorado, annexed territory from adjacent counties.

In adjusting county populations to reflect the transfer of territory during the 1950's, the 1950 population of the areas in question was determined as closely as possible from 1950 Census statistics. Vital statistics for the transferred area were estimated for the period between April 1, 1950 and the effective date of transfer of the territory on the basis of assumed birth and death rates derived from rates experienced by the area as a whole or from rates experienced by other localities of the same general character in the State. The base population and vital statistics thus approximated for the transferred area were credited to the county (or equivalent) to which the area was transferred and deducted from the county experiencing the detachment. All counties and independent cities treated in this manner are footnoted in table 6.

Independent cities and adjacent counties in Virginia are the areas most affected by this adjustment. The 1950 population of Hampton city was adjusted upward by 55,000, that of Norfolk city by 48,000, Newport News city by 40,000, and Portsmouth city by 25,000. For Norfolk County, which was substantially reduced during the decade by annexations to Norfolk, Portsmouth, and South Norfolk cities, the 1950 population was adjusted from 100,000 down to 25,000.

Migration Estimates for the 1940 to 1950 Decade

In 1957 Donald J. Bogue prepared components of population change for the 1940 to 1950 decade for State economic areas and standard metropolitan areas.[10] With the permission of author and publishers, the net migration estimates compiled by Bogue for 1940 decade have been presented here, but in somewhat modified form. Bogue's estimates of net civilian migration were obtained by subtracting natural increase and net change in the resident military population from the difference between the 1940 and 1950 Census counts. These estimates are not completely comparable with the net civilian migration estimates assembled in this study, for they do not take account of net loss to the Armed Forces or of resident military deaths. However, the addition of Bogue's estimate of net change in the resident Armed Forces to his net civilian migration estimate yields an estimate of net total migration for the 1940 to 1950 period comparable to the total migration estimates shown in tables of this report which deal with the total population. To achieve comparability, the migration estimates for 1940 to 1950 presented in this report were derived by combining Bogue's estimates of net civilian migration and net change in the resident military population.

Additional modifications of Bogue's series were necessary to adjust for changes in the composition of standard metropolitan statistical areas and State economic areas occurring between the publication of Bogue's work in 1957 and the 1960 Census. Thus, it was necessary to prepare migration estimates for the counties which had shifted from non-metropolitan to metropolitan status, or the reverse, during this period as the result of modifications of the definitions of standard metropolitan statistical areas. The migration estimates derived for these areas were prepared

[10] Donald J. Bogue, Components ... , op. cit.

in a manner consistent, in so far as feasible, with the methodology used in the preparation of Bogue's original estimates.

It will be noted that Bogue's estimates, when summed to State totals, differ somewhat from the final net total migration estimates by State for 1940 to 1950 published in Current Population Reports, Series P-25, No. 72. These differences result primarily from his adjustment of 1940 populations to allow for the change in the procedure for reporting college students. In effect, the net total migration by State in Series P-25, No. 72, included the effect of the difference in the procedure for enumerating college students in the 1940 and 1950 Censuses, which was not really migration, of course.

LIMITATIONS

The "residual" method used in the estimation of net migration in this report is a relatively straightforward one, requiring the manipulation of comparatively little information for each area. Since the method uses vital statistics directly in the estimating procedure, estimates of net migration obtained in this manner are considered of somewhat greater reliability than those produced by more complex residual method using survival rates.[11] However, as a residual, the estimates of net migration reflect errors in the basic data and errors resulting from assumptions made in adjusting the basic data. The various types of errors may offset one another wholly or in part, however.

Some of the types of errors in the basic data (or in the methods of adjusting the basic data) that will affect the estimates of net migration are as follows:

- The relative completeness of the 1950 and 1960 Censuses
- Boundary changes
  - Adjustment of population statistics
  - Adjustment of vital statistics
- Vital statistics
  - Adjustments for underregistration
  - Residence reporting
    - Allocation of births to place of residence
    - Allocation of deaths in resident institutions
- Statistics on the Armed Forces
  - Estimates of military personnel stationed in each area
  - Estimates of net loss of civilian population to the Armed Forces for each area

Changes in completeness of enumeration from the one census to the next for each area will be reflected in the net migration component. If the 1960 enumeration for an area were more complete than that in 1950, then the estimate will overstate the amount of net migration, other things being equal; the reverse will be true if 1960 is less completely enumerated than 1950.

Adjustments of the census data and of vital statistics to reflect changes in county boundaries have already been discussed above. As noted, these adjustments are only rough approximations to the true figures and hence may have an important impact on the estimates of net migration.

Figures on births and deaths on a residence basis used to measure natural increase are subject to errors in residence reporting. Such errors can easily occur in suburban areas surrounding major cities. Residents of these areas quite frequently have city mailing addresses, and persons living in the areas may be erroneously reported as residents of the city. For such areas as counties and States, however, this problem is usually minor.[12]

The method of allocation of institutional deaths also has an important impact on the migration estimates, for all institutional deaths are reallocated to the place of residence of the deceased prior to entering the institution, whereas for census purposes the inmates of resident institutions are counted at the location of the institution.

Perhaps the most important source of error in the adjustment of vital statistics, from the point of view of its effect on the net migration estimates, is the county correction factors used to adjust for underregistration of births. Factors for the decade are derived largely from the 1950 birth registration test. Consequently, any matching errors, etc., in the test will be reflected in the factors used for the county affected. In addition, the number of cases in the survey for each county was frequently quite small, particularly since correction factors were compiled separately for births in hospitals and outside hospitals,

---

[11] See Jacob S. Siegel and C. Horace Hamilton, "Some Considerations in the Use of the Residual Method of Estimating Net Migration," Journal of The American Statistical Association, Vol. 47, No. 259, September 1952.

[12] One situation of this type, affecting a county and an independent city, was so obvious that it was felt necessary to modify the published vital statistics series for the two localities in working out the components of population change in this report. The reported births and deaths for Falls Church, an independent city in Virginia, included an appreciable number occurring to residents living outside the city in adjacent Fairfax County. These reporting errors resulted in an apparent birth rate well above 100 per 1,000 during the first half of the last decade. Only in 1959 did a concerted effort to achieve proper allocation of vital statistics for this area become effective. Because of this bias in the reporting of births and deaths in the 1950's for Falls Church, vital statistics for the city have been estimated in this report, assuming an annual birth rate of 30 per 1,000 and a death rate of 7.5, or roughly the average rates for the neighboring city of Alexandria for the decade. Reported births and deaths for Falls Church city in excess of those estimated for the city have been assigned to Fairfax County. The effect of this action has been to transfer to Fairfax County about 6,200 births and 400 deaths which were originally allocated to Falls Church.

so that the sampling error may be very high.[13] Furthermore, the assumption of a linear change in completeness of birth registration for the years between 1950 and 1959 is also a source of possible error.

Because of the nature of the basic data and of the method used in preparing estimates of the Armed Forces in 1950 and 1960, by county of current residence and by county of pre-service residence, estimates of civilian migration should be regarded as less accurate, on the average, than the corresponding estimates of migration for the total population.

The sources of error in the migration estimates for 1950-60 indicated above generally apply also to the Bogue estimates for 1940 to 1950. Bogue's estimates, in addition, are affected by his adjustment of 1940 Census data to reflect the changed definition of usual residence for college students. No such adjustment was necessary for the 1950-1960 decade.

As already indicated, the errors discussed above may offset one another to some extent, so that the net error in the estimates of net migration can be considerably smaller than the gross errors. Although this residual method of estimating net intercensal migration is believed to provide reasonably satisfactory results, caution should be used in regard to small figures and small differences between figures.

[13] The smallest samples generally related to births occurring outside hospitals for the less populous counties. In most counties the number of births occurring outside hospitals is usually the smaller, and in many cases a minor, part of total births. Since the correction factors subject to the largest errors were generally applied to numbers of small magnitude, they should have had minor effect on the eventual estimates. In a handful of counties, however, the 1950 correction factors were so obviously inconsistent with what could have been expected for these areas that they would have seriously distorted the resultant estimates of births had they been used. In each of these cases, registered births were adjusted instead by correction factors approximating the largest correction required by any adjacent county. These cases are footnoted in table 1.

RELATED REPORTS

The estimates for each of the components of change for counties were adjusted separately to the corresponding preliminary State totals published in Current Population Reports, Series P-25, No. 227, "Preliminary Estimates of the Components of Population Change by States: 1950 to 1960," April 26, 1961. For the civilian population, however, the numbers shown in No. 227 have been modified to reflect the above-mentioned adjustments in the estimates of the military population. Corresponding estimates of the components of change, by State, by color, are given in Series P-25, No. 247, "Estimates of the Components of Population Change by Color, for States: 1950 to 1960," April 2, 1962.

Estimates of the civilian population of the United States, 1960 and 1950, which appear in this report are consistent with estimates published in Current Population Reports, Series P-25, No. 250, "Estimates of the Population of the United States and Components of Population Change: 1940 to 1962."

Basic 1950 and 1960 Census data were obtained from U.S. Bureau of the Census, U.S. Census of Population: 1960, Volume I, Characteristics of the Population, Part A, "Number of Inhabitants," 1961.

For a number of areas, estimates of net migration prepared by the "residual" method for the 1950 to 1960 decade have been published by various State, local, and private agencies.

Table 1.—ESTIMATES OF THE COMPONENTS OF CHANGE IN THE RESIDENT POPULATION AND NET CIVILIAN MIGRATION, BY COUNTIES: 1950 TO 1960

(Resident population includes persons in the Armed Forces stationed in each area but excludes members of the Armed Forces abroad. State economic area in which county is located is shown in parentheses following county name. Rates are expressed as percentage of population at beginning of decade)

State and county	April 1, 1960 (census)	April 1, 1950 (census)	Net change, 1950 to 1960		Components of change, 1950 to 1960				Net civilian migration, 1950 to 1960	
			Amount	Rate	Births	Deaths	Net total migration		Amount	Rate
							Amount	Rate		
ALABAMA	3,266,740	3,061,743	+204,997	+6.7	850,620	277,181	-368,442	-12.0	-360,919	-11.8
Autauga (5)	18,739	18,186	+553	+3.0	5,075	1,811	-2,711	-14.9	-2,653	-14.6
Baldwin (8)	49,088	40,997	+8,091	+19.7	12,707	3,996	-620	-1.5	-354	-0.9
Barbour (9)	24,700	28,892	-4,192	-14.5	7,429	2,765	-8,856	-30.7	-8,799	-30.5
Bibb (5)	14,357	17,987	-3,630	-20.2	4,251	1,666	-6,215	-34.6	-6,089	-33.9
Blount (2)	25,449	28,975	-3,526	-12.2	5,526	1,975	-7,077	-24.4	-6,851	-23.7
Bullock (6)	13,462	16,054	-2,592	-16.1	4,628	1,850	-5,370	-33.4	-5,281	-32.9
Butler (9)	24,560	29,228	-4,668	-16.0	7,573	2,755	-9,486	-32.5	-9,284	-31.8
Calhoun (3)	95,878	79,539	+16,339	+20.5	25,239	7,015	-1,885	-2.4	-4,605	-5.8
Chambers (4)	37,828	39,528	-1,700	-4.3	10,185	3,676	-8,209	-20.8	-7,944	-20.1
Cherokee (3)	16,303	17,634	-1,331	-7.5	3,829	1,245	-3,915	-22.2	-3,772	-21.4
Chilton (5)	25,693	26,922	-1,229	-4.6	6,284	2,405	-5,108	-19.0	-4,907	-18.2
Choctaw (7)	17,870	19,152	-1,282	-6.7	5,067	1,755	-4,594	-24.0	-4,444	-23.2
Clarke (7)	25,738	26,548	-810	-3.1	8,164	2,482	-6,492	-24.5	-6,415	-24.2
Clay (4)	12,400	13,929	-1,529	-11.0	2,866	1,251	-3,144	-22.6	-3,048	-21.9
Cleburne (4)	10,911	11,904	-993	-8.3	2,398	926	-2,465	-20.7	-2,370	-19.9
Coffee (9)	30,583	30,720	-137	-0.4	9,148	2,111	-7,174	-23.4	-7,392	-24.1
Colbert (1)	46,506	39,561	+6,945	+17.6	11,100	3,597	-558	-1.4	-247	-0.6
Conecuh (9)	17,762	21,776	-4,014	-18.4	5,200	1,864	-7,350	-33.8	-7,204	-33.1
Coosa (4)	10,726	11,766	-1,040	-8.8	2,663	1,096	-2,607	-22.2	-2,519	-21.4
Covington (9)	35,631	40,373	-4,742	-11.7	9,924	3,301	-11,365	-28.2	-11,104	-27.5
Crenshaw (9)	14,909	18,981	-4,072	-21.5	4,018	1,688	-6,402	-33.7	-6,279	-33.1
Cullman (2)	45,572	49,046	-3,474	-7.1	10,491	3,334	-10,631	-21.7	-10,231	-20.9
Dale (9)	31,066	20,828	+10,238	+49.2	8,314	1,980	+3,904	+18.7	-151	-0.7
Dallas (6)	56,667	56,270	+397	+0.7	19,601	6,556	-12,648	-22.5	-13,126	-23.8
De Kalb (2)	41,417	45,048	-3,631	-8.1	9,382	3,315	-9,698	-21.5	-9,374	-20.8
Elmore (5)	30,524	31,649	-1,125	-3.6	7,682	2,818	-5,989	-18.9	-5,766	-18.2
Escambia (8)	33,511	31,443	+2,068	+6.6	8,789	2,850	-3,871	-12.3	-3,627	-11.5
Etowah (3)	96,980	93,892	+3,088	+3.3	24,402	7,448	-13,866	-14.8	-13,186	-14.0
Fayette (5)	16,148	19,388	-3,240	-16.7	3,793	1,584	-5,449	-28.1	-5,313	-27.4
Franklin (5)	21,988	25,705	-3,717	-14.5	5,765	2,092	-7,390	-28.7	-7,195	-28.0
Geneva (9)	22,310	25,899	-3,589	-13.9	5,665	2,127	-7,127	-27.5	-7,003	-27.0
Greene (6)	13,600	16,482	-2,882	-17.5	5,045	1,828	-6,099	-37.0	-5,984	-36.3
Hale (6)	19,537	20,832	-1,295	-6.2	6,358	2,330	-5,323	-25.6	-5,179	-24.9
Henry (9)	15,286	18,674	-3,388	-18.1	4,683	1,564	-6,507	-34.8	-6,376	-34.2
Houston (9)	50,718	46,522	+4,196	+9.0	13,340	4,430	-4,714	-10.1	-4,484	-9.6
Jackson (2)	36,681	38,998	-2,317	-5.9	9,820	3,106	-9,031	-23.2	-8,745	-22.4
Jefferson (A)	634,864	558,928	+75,936	+13.6	155,809	54,460	-25,413	-4.5	-21,008	-3.8
Lamar (5)	14,271	16,441	-2,170	-13.2	3,170	1,352	-3,988	-24.3	-3,869	-23.5
Lauderdale (1)	61,622	54,179	+7,443	+13.7	14,890	4,155	-3,292	-6.1	-2,818	-5.2
Lawrence (1)	24,501	27,128	-2,627	-9.7	6,979	1,843	-7,763	-28.6	-7,552	-27.8
Lee (4)	49,754	45,073	+4,681	+10.4	12,461	3,613	-4,167	-9.2	-3,310	-7.4
Limestone (1)	36,513	35,766	+747	+2.1	9,487	3,013	-5,727	-16.0	-5,467	-15.3
Lowndes (6)	15,417	18,018	-2,601	-14.4	5,356	1,643	-6,314	-35.0	-6,190	-34.4
Macon (5)	26,717	30,561	-3,844	-12.6	7,003	2,633	-8,214	-26.9	-7,944	-26.0
Madison (F)	117,348	72,903	+44,445	+61.0	26,759	6,946	+24,632	+33.8	+21,574	+29.6
Marengo (6)	27,098	29,494	-2,396	-8.1	8,465	3,309	-7,552	-25.6	-7,368	-25.0
Marion (5)	21,837	27,264	-5,427	-19.9	4,852	1,709	-8,570	-31.4	-8,382	-30.8
Marshall (2)	48,018	45,090	+2,928	+6.5	12,206	3,587	-5,691	-12.6	-5,331	-11.8
Mobile (D)	314,301	231,105	+83,196	+36.0	81,645	21,938	+23,489	+10.2	+25,510	+11.1
Monroe (9)	22,372	25,732	-3,360	-13.1	7,398	2,205	-8,553	-33.2	-8,370	-32.5
Montgomery (C)	169,210	138,965	+30,245	+21.8	41,594	14,473	+3,124	+2.2	+484	+0.4
Morgan (1)	60,454	52,924	+7,530	+14.2	14,133	5,000	-1,603	-3.0	-1,229	-2.3
Perry (6)	17,358	20,439	-3,081	-15.1	5,528	1,890	-6,719	-32.9	-6,567	-32.1
Pickens (5)	21,882	24,349	-2,467	-10.1	6,235	1,988	-6,714	-27.6	-6,538	-26.9
Pike (9)	25,987	30,608	-4,621	-15.1	8,220	2,957	-9,884	-32.3	-9,626	-31.5
Randolph (4)	19,477	22,513	-3,036	-13.5	5,038	2,002	-6,072	-27.0	-5,911	-26.3
Russell (B)	46,351	40,364	+5,987	+14.8	14,400	4,196	-4,217	-10.4	-3,907	-9.7
St. Clair (3)	25,388	26,687	-1,299	-4.9	5,983	2,207	-5,075	-19.0	-4,875	-18.3
Shelby (3)	32,132	30,362	+1,770	+5.8	7,350	2,702	-2,878	-9.5	-2,627	-8.7
Sumter (6)	20,041	23,610	-3,569	-15.1	6,908	2,436	-8,041	-34.1	-7,868	-33.3
Talladega (3)	65,495	63,639	+1,856	+2.9	18,521	5,369	-11,296	-17.8	-10,790	-17.0
Tallapoosa (4)	35,007	35,074	-67	-0.2	9,049	3,175	-5,941	-16.9	-5,682	-16.2
Tuscaloosa (E)	109,047	94,092	+14,955	+15.9	25,641	7,629	-3,057	-3.2	-1,893	-2.0
Walker (3)	54,211	63,769	-9,558	-15.0	13,802	5,015	-18,345	-28.8	-17,910	-28.1
Washington (7)	15,372	15,612	-240	-1.5	4,520	1,229	-3,531	-22.6	-3,408	-21.8
Wilcox (6)	18,739	23,476	-4,737	-20.2	7,037	2,537	-9,237	-39.3	-9,083	-38.7
Winston (5)	14,858	18,250	-3,392	-18.6	3,777	1,378	-5,791	-31.7	-5,663	-31.0

Table 1.—ESTIMATES OF THE COMPONENTS OF CHANGE IN THE RESIDENT POPULATION AND NET CIVILIAN MIGRATION, BY COUNTIES: 1950 TO 1960—Con.

(Resident population includes persons in the Armed Forces stationed in each area but excludes members of the Armed Forces abroad. State economic area in which county is located is shown in parentheses following county name. Rates are expressed as percentage of population at beginning of decade)

State and county	April 1, 1960 (census)	April 1, 1950 (census)	Net change, 1950 to 1960		Components of change, 1950 to 1960				Net civilian migration, 1950 to 1960	
					Births	Deaths	Net total migration			
			Amount	Rate			Amount	Rate	Amount	Rate
ALASKA[1]	226,167	128,643	+97,524	+75.8	68,773	12,429	+41,180	+32.0	+29,491	+27.2
Dist. 1, Prince of Wales (1)	1,772	1,431	+341	+23.8	504	154	-9	-0.6	-5	-0.3
Dist. 2, Ketchikan (1)	10,070	8,054	+2,016	+25.0	2,844	870	+42	+0.5	+140	+1.8
Dist. 3, Wrangell-Petersburg (1)	4,181	3,978	+203	+5.1	951	350	-398	-10.0	-363	-9.2
Dist. 4, Sitka (1)	6,690	4,154	+2,536	+61.0	1,443	755	+1,848	+44.5	+1,843	+44.9
Dist. 5, Juneau (1)	9,745	7,834	+1,911	+24.4	2,920	815	-194	-2.5	-142	-1.9
Dist. 6, Lynn Canal-Icy Straits (1)	2,945	2,752	+193	+7.0	692	291	-208	-7.6	-187	-6.9
Dist. 7, Cordova-McCarthy (1)	1,759	1,573	+186	+11.8	496	178	-132	-8.4	-317	-20.3
Dist. 8, Valdez-Chitina-Whittier (1)	2,844	2,346	+498	+21.2	583	202	+117	+5.0	+144	+7.7
Dist. 9, Palmer-Wasilla-Talkeetna (1)	5,188	3,592	+1,596	+44.4	1,195	278	+679	+18.9	+688	+19.2
Dist. 10, Anchorage (1)	82,833	31,265	+51,568	+164.9	25,760	2,529	+28,337	+90.6	+22,526	+97.9
Dist. 11, Seward (1)	2,956	2,708	+248	+9.2	1,016	362	-406	-15.0	-384	-14.2
Dist. 12, Kenai-Cook Inlet (1)	6,097	2,345	+3,752	+160.0	1,192	241	+2,801	+119.4	+2,414	+103.0
Dist. 13, Kodiak (1)	7,174	6,264	+910	+14.5	2,250	382	-958	-15.3	-863	-19.7
Dist. 14, Aleutian Islands (1)	6,011	6,669	-658	-9.9	1,148	349	-1,457	-21.8	-804	-22.3
Dist. 15, Bristol Bay (1)	4,024	2,756	+1,268	+46.0	1,120	295	+443	+16.1	+17	+0.6
Dist. 16, Bethel (1)	5,537	4,100	+1,437	+35.0	2,568	718	-413	-10.1	-510	-12.5
Dist. 17, Kuskokwim (1)	2,301	1,949	+352	+18.1	541	200	+11	+0.6	-130	-6.7
Dist. 18, Yukon-Koyukuk(1)	4,097	2,739	+1,358	+49.6	1,053	249	+554	+20.2	-141	-5.3
Dist. 19, Fairbanks (1)	43,412	18,808	+24,604	+130.8	13,501	1,546	+12,649	+67.3	+8,114	+60.3
Dist. 20, Upper Yukon (1)	1,619	1,259	+360	+28.6	695	111	-224	-17.8	-340	-27.0
Dist. 21, Barrow (1)	2,133	1,432	+701	+49.0	993	213	-79	-5.5	-182	-13.1
Dist. 22, Kobuk (1)	3,560	2,647	+913	+34.5	1,727	362	-452	-17.1	-522	-19.8
Dist. 23, Nome (1)	6,091	5,545	+546	+9.8	2,340	585	-1,209	-21.8	-1,286	-25.0
Dist. 24, Wade Hampton (1)	3,128	2,443	+685	+28.0	1,241	394	-162	-6.6	-219	-9.0
ARIZONA	1,302,161	749,587	+552,574	+73.7	302,941	80,115	+329,748	+44.0	+326,875	+44.1
Apache (1)[2]	30,438	27,767	+2,671	+9.6	12,323	2,234	-7,418	-26.7	-7,094	-25.6
Cochise (2)	55,039	31,488	+23,551	+74.8	11,801	3,666	+15,416	+49.0	+10,720	+34.1
Coconino (1)	41,857	23,910	+17,947	+75.1	12,729	2,224	+7,442	+31.1	+7,785	+32.6
Gila (1)	25,745	24,158	+1,587	+6.6	8,067	2,382	-4,098	-17.0	-3,894	-16.1
Graham (2)	14,045	12,985	+1,060	+8.2	4,348	1,094	-2,194	-16.9	-2,056	-15.8
Greenlee (2)	11,509	12,805	-1,296	-10.1	4,195	789	-4,702	-36.7	-4,600	-35.9
Maricopa (A)	663,510	331,770	+331,740	+100.0	133,834	36,421	+234,327	+70.6	+235,878	+71.8
Mohave (1)	7,736	8,510	-774	-9.1	2,076	928	-1,922	-22.6	-1,849	-21.7
Navajo (1)[2]	37,994	29,446	+8,548	+29.0	12,888	2,852	-1,488	-5.1	-1,268	-4.3
Pima (B)	265,660	141,216	+124,444	+88.1	59,829	15,880	+80,495	+57.0	+80,045	+58.4
Pinal (2)	62,673	43,191	+19,482	+45.1	20,080	4,700	+4,102	+9.5	+4,583	+10.6
Santa Cruz (2)	10,808	9,344	+1,464	+15.7	3,254	840	-950	-10.2	-872	-9.3
Yavapai (1)	28,912	24,991	+3,921	+15.7	5,255	3,120	+1,786	+7.1	+1,970	+7.9
Yuma (2)	46,235	28,006	+18,229	+65.1	12,262	2,985	+8,952	+32.0	+7,527	+26.9
ARKANSAS	1,786,272	1,909,511	-123,239	-6.5	470,172	160,825	-432,586	-22.7	-430,170	-22.5
Arkansas (7)	23,355	23,665	-310	-1.3	6,471	1,812	-4,969	-21.0	-4,841	-20.5
Ashley (6)	24,220	25,660	-1,440	-5.6	7,328	1,838	-6,930	-27.0	-6,790	-26.5
Baxter (9)	9,943	11,683	-1,740	-14.9	2,107	1,051	-2,796	-23.9	-2,744	-23.5
Benton (1)	36,272	38,076	-1,804	-4.7	6,918	3,830	-4,892	-12.8	-4,685	-12.3
Boone (9)	16,116	16,260	-144	-0.9	3,110	1,404	-1,850	-11.4	-1,775	-10.9
Bradley (6)	14,029	15,987	-1,958	-12.2	3,890	1,308	-4,540	-28.4	-4,451	-27.8
Calhoun (6)	5,991	7,132	-1,141	-16.0	1,316	612	-1,845	-25.9	-1,750	-24.7
Carroll (9)	11,284	13,244	-1,960	-14.8	1,946	1,257	-2,649	-20.0	-2,578	-19.5
Chicot (8)	18,990	22,306	-3,316	-14.9	6,499	2,188	-7,627	-34.2	-7,524	-33.7
Clark (6)	20,950	22,998	-2,048	-8.9	4,881	1,935	-4,994	-21.7	-4,804	-20.9
Clay (7)[3]	21,258	26,551	-5,293	-19.9	5,016	2,154	-8,155	-30.7	-8,022	-30.2
Cleburne (9)	9,059	11,487	-2,428	-21.1	1,666	925	-3,169	-27.6	-3,112	-27.1
Cleveland (6)	6,944	8,956	-2,012	-22.5	1,643	759	-2,896	-32.3	-2,851	-31.8
Columbia (5)	26,400	28,770	-2,370	-8.2	7,436	2,107	-7,699	-26.8	-7,496	-26.1
Conway (3)	15,430	18,137	-2,707	-14.9	3,525	1,590	-4,642	-25.6	-4,557	-25.1
Craighead (7)	47,303	50,613	-3,310	-6.5	11,372	3,734	-10,948	-21.6	-10,593	-20.9
Crawford (2)	21,318	22,727	-1,409	-6.2	5,264	2,024	-4,649	-20.5	-4,531	-19.9
Crittenden (8)	47,564	47,184	+380	+0.8	18,036	4,307	-13,349	-28.3	-13,097	-27.8
Cross (7)	19,551	24,757	-5,206	-21.0	6,185	1,826	-9,565	-38.6	-9,430	-38.1
Dallas (6)	10,522	12,416	-1,894	-15.3	2,808	1,161	-3,541	-28.5	-3,483	-28.1
Desha (8)	20,770	25,155	-4,385	-17.4	7,453	2,023	-9,815	-39.0	-9,698	-38.6
Drew (6)	15,213	17,959	-2,746	-15.3	4,075	1,425	-5,396	-30.0	-5,260	-29.3
Faulkner (3)	24,303	25,289	-986	-3.9	4,875	1,855	-4,006	-15.8	-3,786	-15.0

[1] By election district; population in 1950 and 1950-60 components of change for election districts are estimated. See text.
[2] Factors for underregistration of births implied by 1950 Birth Registration Test were judged unrealistic; other factors were substituted. See text.
[3] Data adjusted to allow for transfer of Current River township from Clay county to Randolph county between 1950 and 1960. See text.

Table 1.—ESTIMATES OF THE COMPONENTS OF CHANGE IN THE RESIDENT POPULATION AND NET CIVILIAN MIGRATION, BY COUNTIES: 1950 TO 1960—Con.

(Resident population includes persons in the Armed Forces stationed in each area but excludes members of the Armed Forces abroad. State economic area in which county is located is shown in parentheses following county name. Rates are expressed as percentage of population at beginning of decade)

State and county	April 1, 1960 (census)	April 1, 1950 (census)	Net change, 1950 to 1960		Components of change, 1950 to 1960				Net civilian migration, 1950 to 1960	
			Amount	Rate	Births	Deaths	Net total migration		Amount	Rate
							Amount	Rate		
ARKANSAS—Continued										
Franklin (2)	10,213	12,358	-2,145	-17.4	2,219	1,021	-3,343	-27.1	-3,289	-26.6
Fulton (9)	6,657	9,187	-2,530	-27.5	1,312	704	-3,138	-34.2	-3,095	-33.7
Garland (4)	46,697	47,102	-405	-0.9	10,368	5,809	-4,964	-10.5	-4,305	-9.2
Grant (6)	8,294	9,024	-730	-8.1	1,657	676	-1,711	-19.0	-1,662	-18.4
Greene (7)	25,198	29,149	-3,951	-13.6	5,743	2,053	-7,641	-26.2	-7,494	-25.7
Hempstead (5)	19,661	25,080	-5,419	-21.6	4,594	2,264	-7,749	-30.9	-7,631	-30.4
Hot Spring (4)	21,893	22,181	-288	-1.3	5,152	1,679	-3,761	-17.0	-3,644	-16.4
Howard (5)	10,878	13,342	-2,464	-18.5	2,402	1,107	-3,759	-28.2	-3,696	-27.7
Independence (3)	20,048	23,488	-3,440	-14.6	4,287	1,939	-5,788	-24.6	-5,671	-24.1
Izard (9)	6,766	9,953	-3,187	-32.0	1,328	723	-3,792	-38.1	-3,754	-37.7
Jackson (7)	22,843	25,912	-3,069	-11.8	6,204	2,198	-7,075	-27.3	-6,932	-26.8
Jefferson (8)	81,373	76,075	+5,298	+7.0	23,093	7,401	-10,394	-13.7	-10,030	-13.2
Johnson (2)	12,421	16,138	-3,717	-23.0	2,424	1,369	-4,772	-29.6	-4,679	-29.0
Lafayette (5)	11,030	13,203	-2,173	-16.5	2,912	1,103	-3,982	-30.2	-3,915	-29.7
Lawrence (7)	17,267	21,303	-4,036	-18.9	4,779	1,632	-7,183	-33.7	-7,224	-33.9
Lee (8)	21,001	24,322	-3,321	-13.7	7,819	1,981	-9,159	-37.7	-9,029	-37.1
Lincoln (8)	14,447	17,079	-2,632	-15.4	4,554	1,197	-5,989	-35.1	-5,869	-34.4
Little River (5)	9,211	11,690	-2,479	-21.2	2,528	1,026	-3,981	-34.1	-3,935	-33.7
Logan (2)	15,957	20,260	-4,303	-21.2	3,245	1,721	-5,827	-28.8	-5,728	-28.3
Lonoke (7)	24,551	27,278	-2,727	-10.0	7,009	2,234	-7,502	-27.5	-7,500	-27.5
Madison (9)	9,068	11,734	-2,666	-22.7	1,823	822	-3,667	-31.3	-3,607	-30.7
Marion (9)	6,041	8,609	-2,568	-29.8	1,225	600	-3,193	-37.1	-3,154	-36.7
Miller (5)	31,686	32,614	-928	-2.8	8,528	2,954	-6,502	-19.9	-6,486	-19.9
Mississippi (8)	70,174	82,375	-12,201	-14.8	23,142	5,489	-29,854	-36.2	-31,783	-38.6
Monroe (7)	17,327	19,540	-2,213	-11.3	5,955	1,712	-6,456	-33.0	-6,353	-32.5
Montgomery (4)	5,370	6,680	-1,310	-19.6	924	460	-1,774	-26.6	-1,749	-26.2
Nevada (5)	10,700	14,781	-4,081	-27.6	2,852	1,338	-5,595	-37.9	-5,527	-37.4
Newton (9)	5,963	8,685	-2,722	-31.3	1,578	515	-3,785	-43.6	-3,748	-43.2
Ouachita (6)	31,641	33,051	-1,410	-4.3	9,470	2,716	-8,164	-24.7	-7,976	-24.2
Perry (4)	4,927	5,978	-1,051	-17.6	1,042	495	-1,598	-26.7	-1,566	-26.2
Phillips (8)	43,997	46,254	-2,257	-4.9	15,544	4,519	-13,282	-28.7	-13,030	-28.2
Pike (4)	7,864	10,032	-2,168	-21.6	1,510	742	-2,936	-29.3	-2,884	-28.8
Poinsett (7)	30,834	39,311	-8,477	-21.6	10,454	2,333	-16,598	-42.2	-16,365	-41.6
Polk (4)	11,981	14,182	-2,201	-15.5	2,486	1,447	-3,240	-22.8	-3,186	-22.5
Pope (2)	21,177	23,291	-2,114	-9.1	4,264	1,915	-4,463	-19.2	-4,314	-18.5
Prairie (7)	10,515	13,768	-3,253	-23.6	2,668	873	-5,048	-36.7	-4,983	-36.2
Pulaski (A)	242,980	196,685	+46,295	+23.5	58,493	19,414	+7,216	+3.7	+2,654	+1.4
Randolph (3)[1]	12,520	16,105	-3,585	-22.3	3,374	1,232	-5,727	-35.6	-5,658	-35.1
St. Francis (8)	33,303	36,841	-3,538	-9.6	13,092	3,084	-13,546	-36.8	-13,342	-36.2
Saline (4)	28,956	23,816	+5,140	+21.6	5,389	1,692	+1,443	+6.1	+1,569	+6.6
Scott (4)	7,297	10,057	-2,760	-27.4	1,331	673	-3,418	-34.0	-3,371	-33.5
Searcy (9)	8,124	10,424	-2,300	-22.1	2,908	656	-4,552	-43.7	-4,505	-43.2
Sebastian (2)	66,685	64,202	+2,483	+3.9	19,466	5,835	-11,148	-17.4	-10,887	-17.0
Sevier (4)	10,156	12,293	-2,137	-17.4	2,124	1,107	-3,154	-25.7	-3,094	-25.2
Sharp (3)	6,319	8,999	-2,680	-29.8	1,179	610	-3,249	-36.1	-3,206	-35.6
Stone (9)	6,294	7,662	-1,368	-17.9	1,331	475	-2,224	-29.0	-2,184	-28.5
Union (6)	49,518	49,686	-168	-0.3	13,629	3,961	-9,836	-19.8	-9,602	-19.3
Van Buren (9)	7,228	9,687	-2,459	-25.4	1,414	685	-3,188	-32.9	-3,148	-32.5
Washington (1)	55,797	49,979	+5,818	+11.6	10,976	4,164	-994	-2.0	-467	-0.9
White (3)	32,745	38,040	-5,295	-13.9	7,321	2,798	-9,818	-25.8	-9,619	-25.3
Woodruff (7)	13,954	18,957	-5,003	-26.4	4,999	1,337	-8,665	-45.7	-8,578	-45.3
Yell (2)	11,940	14,057	-2,117	-15.1	2,232	1,210	-3,139	-22.3	-3,081	-21.9
CALIFORNIA	15,717,204	10,586,223	+5,130,981	+48.5	3,141,972	1,156,004	+3,145,013	+29.7	+3,098,031	+29.8
Alameda (A)	908,209	740,315	+167,894	+22.7	194,596	77,180	+50,478	+6.8	+47,377	+6.5
Alpine (9)	397	241	+156	+64.7	100	52	+108	+44.8	+110	+45.6
Amador (9)	9,990	9,151	+839	+9.2	1,478	1,105	+466	+5.1	+576	+6.3
Butte (4)	82,030	64,930	+17,100	+26.3	14,776	8,181	+10,505	+16.2	+11,088	+17.1
Calaveras (9)	10,289	9,902	+387	+3.9	1,699	1,146	-166	-1.7	-96	-1.0
Colusa (4)	12,075	11,651	+424	+3.6	2,669	1,420	-825	-7.1	-727	-6.2
Contra Costa (A)	409,030	298,984	+110,046	+36.8	90,356	20,959	+40,649	+13.6	+58,409	+20.7
Del Norte (1)	17,771	8,078	+9,693	+120.0	4,022	1,244	+6,915	+85.6	+6,830	+84.6
El Dorado (9)	29,390	16,207	+13,183	+81.3	3,810	2,022	+11,395	+70.3	+11,544	+71.3
Fresno (E)	365,945	276,515	+89,430	+32.3	85,365	26,513	+30,578	+11.1	+33,189	+12.0
Glenn (4)	17,245	15,448	+1,797	+11.6	3,774	1,665	-312	-2.0	-182	-1.2
Humboldt (1)	104,892	69,241	+35,651	+51.5	24,612	8,065	+19,104	+27.6	+19,763	+28.6
Imperial (8)	72,105	62,975	+9,130	+14.5	21,661	5,109	-7,422	-11.8	-6,921	-11.0
Inyo (9)	11,684	11,658	+26	+0.2	2,799	1,210	-1,563	-13.4	-1,482	-12.7
Kern (J)	291,984	228,309	+63,675	+27.9	73,377	18,645	+8,943	+3.9	+9,866	+4.4
Kings (6)	49,954	46,768	+3,186	+6.8	13,704	3,976	-6,542	-14.0	-6,137	-13.1
Lake (1)	13,786	11,481	+2,305	+20.1	1,953	1,736	+2,088	+18.2	+2,132	+18.6
Lassen (9)	13,597	18,474	-4,877	-26.4	4,112	1,353	-7,636	-41.3	-7,555	-41.0
Los Angeles (F)	6,038,771	4,151,687	+1,887,084	+45.5	1,184,337	468,577	+1,171,324	+28.2	+1,185,976	+28.7
Madera (6)	40,468	36,964	+3,504	+9.5	9,926	3,127	-3,295	-8.9	-3,145	-8.5

[1] Data adjusted to allow for transfer of Current River township from Clay county to Randolph county between 1950 and 1960. See text.

Table 1.—ESTIMATES OF THE COMPONENTS OF CHANGE IN THE RESIDENT POPULATION AND NET CIVILIAN MIGRATION, BY COUNTIES: 1950 TO 1960—Con.

(Resident population includes persons in the Armed Forces stationed in each area but excludes members of the Armed Forces abroad. State economic area in which county is located is shown in parentheses following county name. Rates are expressed as percentage of population at beginning of decade)

State and county	April 1, 1960 (census)	April 1, 1950 (census)	Net change, 1950 to 1960		Components of change, 1950 to 1960				Net civilian migration, 1950 to 1960	
					Births	Deaths	Net total migration			
			Amount	Rate			Amount	Rate	Amount	Rate
CALIFORNIA—Continued										
Marin (A)	146,820	85,619	+61,201	+71.5	26,820	8,437	+42,818	+50.0	+41,752	+51.0
Mariposa (9)	5,064	5,145	-81	-1.6	756	599	-238	-4.6	-193	-3.8
Mendocino (1)	51,059	40,854	+10,205	+25.0	11,666	4,500	+3,039	+7.4	+3,215	+7.9
Merced (5)	90,446	69,780	+20,666	+29.6	25,083	5,840	+1,423	+2.0	-1,236	-1.8
Modoc (9)	8,308	9,678	-1,370	-14.2	2,058	881	-2,547	-26.3	-2,475	-25.6
Mono (9)	2,213	2,115	+98	+4.6	364	195	-71	-3.4	-68	-3.2
Monterey (3)	198,351	130,498	+67,853	+52.0	44,551	11,007	+34,309	+26.3	+15,921	+13.4
Napa (2)	65,890	46,603	+19,287	+41.4	9,771	5,184	+14,700	+31.5	+14,944	+32.3
Nevada (9)	20,911	19,888	+1,023	+5.1	3,191	2,619	+451	+2.3	+524	+2.6
Orange (F)	703,925	216,224	+487,701	+225.6	105,919	29,572	+411,354	+190.2	+406,846	+193.0
Placer (9)	56,998	41,649	+15,349	+36.9	9,524	4,525	+10,350	+24.9	+10,668	+25.6
Plumas (9)	11,620	13,519	-1,899	-14.0	2,842	1,171	-3,570	-26.4	-3,499	-25.9
Riverside (H)	306,191	170,046	+136,145	+80.1	59,129	22,117	+99,133	+58.3	+97,081	+58.7
Sacramento (C)	502,778	277,140	+225,638	+81.4	100,412	33,134	+158,360	+57.1	+154,176	+56.5
San Benito (3)	15,396	14,370	+1,026	+7.1	3,498	1,435	-1,037	-7.2	-902	-6.3
San Bernardino (H)	503,591	281,642	+221,949	+78.8	101,193	32,545	+153,301	+54.4	+146,860	+52.9
San Diego (G)	1,033,011	556,808	+476,203	+85.5	209,926	59,570	+325,847	+58.5	+275,015	+54.9
San Francisco (A)	740,316	775,357	-35,041	-4.5	152,573	95,488	-92,126	-11.9	-82,530	-10.9
San Joaquin (D)	249,989	200,750	+49,239	+24.5	52,733	21,316	+17,822	+8.9	+19,255	+9.6
San Luis Obispo (3)	81,044	51,417	+29,627	+57.6	15,727	6,545	+20,445	+39.8	+20,615	+40.2
San Mateo (A)	444,387	235,659	+208,728	+88.6	81,924	22,575	+149,379	+63.4	+151,004	+64.4
Santa Barbara (K)	168,962	98,220	+70,742	+72.0	27,029	10,887	+54,600	+55.6	+51,789	+53.5
Santa Clara (B)	642,315	290,547	+351,768	+121.1	113,550	32,864	+271,082	+93.3	+271,827	+94.3
Santa Cruz (3)	84,219	66,534	+17,685	+26.6	13,691	10,279	+14,273	+21.5	+14,659	+22.1
Shasta (9)	59,468	36,413	+23,055	+63.3	11,111	4,195	+16,139	+44.3	+16,469	+45.2
Sierra (9)	2,247	2,410	-163	-6.8	478	266	-375	-15.6	-362	-15.0
Siskiyou (9)	32,885	30,733	+2,152	+7.0	7,291	3,225	-1,914	-6.2	-1,678	-5.5
Solano (A)	134,597	104,833	+29,764	+28.4	34,831	8,563	+3,496	+3.3	+1,253	+1.3
Sonoma (2)	147,375	103,405	+43,970	+42.5	27,608	13,956	+30,318	+29.3	+30,288	+29.5
Stanislaus (5)	157,294	127,231	+30,063	+23.6	33,225	12,212	+9,050	+7.1	+9,896	+7.8
Sutter (4)	33,380	26,239	+7,141	+27.2	7,374	2,532	+2,299	+8.8	+2,323	+8.9
Tehama (4)	25,305	19,276	+6,029	+31.3	4,776	2,263	+3,516	+18.2	+3,548	+18.4
Trinity (9)	9,706	5,087	+4,619	+90.8	1,545	661	+3,735	+73.4	+3,786	+74.4
Tulare (6)	168,403	149,264	+19,139	+12.8	37,793	12,322	-6,332	-4.2	-4,995	-3.3
Tuolumne (9)	14,404	12,584	+1,820	+14.5	2,508	1,742	+1,054	+8.4	+1,146	+9.1
Ventura (7)	199,138	114,647	+84,491	+73.7	39,474	10,133	+55,150	+48.1	+51,418	+45.7
Yolo (4)	65,727	40,640	+25,087	+61.7	13,472	4,615	+16,230	+39.9	+16,651	+41.0
Yuba (4)	33,859	24,420	+9,439	+38.7	7,430	2,749	+4,758	+19.5	+2,425	+9.9
COLORADO	1,753,947	1,325,089	+428,858	+32.4	400,664	135,452	+163,646	+12.3	+163,557	+12.5
Adams (A)	120,296	40,234	+80,062	+199.0	22,006	3,379	+61,435	+152.7	+62,645	+170.6
Alamosa (2)	10,000	10,531	-531	-5.0	2,875	828	-2,578	-24.5	-2,434	-23.1
Arapahoe (A)[1]	113,426	49,953	+63,473	+127.1	22,602	4,887	+45,758	+91.6	+42,894	+87.3
Archuleta (2)	2,629	3,030	-401	-13.2	815	256	-960	-31.7	-933	-30.8
Baca (5)	6,310	7,964	-1,654	-20.8	1,793	561	-2,886	-36.2	-2,810	-35.3
Bent (5)	7,419	8,775	-1,356	-15.5	1,731	729	-2,358	-26.9	-2,304	-26.3
Boulder (D)	74,254	48,296	+25,958	+53.7	13,803	5,009	+17,164	+35.5	+18,245	+37.9
Chaffee (1)	8,298	7,168	+1,130	+15.8	1,701	902	+331	+4.6	+426	+5.9
Cheyenne (4)	2,789	3,453	-664	-19.2	754	240	-1,178	-34.1	-1,150	-33.3
Clear Creek (1)	2,793	3,289	-496	-15.1	555	348	-703	-21.4	-684	-20.8
Conejos (2)	8,428	10,171	-1,743	-17.1	3,033	692	-4,084	-40.2	-3,990	-39.2
Costilla (2)	4,219	6,067	-1,848	-30.5	1,746	328	-3,266	-53.8	-3,211	-53.0
Crowley (5)	3,978	5,222	-1,244	-23.8	1,121	436	-1,929	-36.9	-1,889	-36.2
Custer (5)	1,305	1,573	-268	-17.0	259	157	-370	-23.5	-359	-22.8
Delta (2)	15,602	17,365	-1,763	-10.2	3,178	1,850	-3,091	-17.8	-2,964	-17.1
Denver (A)[1]	493,887	417,938	+75,929	+18.2	117,472	47,180	+5,637	+1.3	+10,296	+2.5
Dolores (2)	2,196	1,966	+230	+11.7	833	150	-453	-23.0	-433	-22.0
Douglas (4)	4,816	3,507	+1,309	+37.3	857	346	+798	+22.8	+816	+23.3
Eagle (1)	4,677	4,488	+189	+4.2	1,536	436	-911	-20.3	-870	-19.4
Elbert (4)	3,708	4,477	-769	-17.2	675	339	-1,105	-24.7	-1,066	-23.8
El Paso (B)	143,742	74,523	+69,219	+92.9	30,213	9,002	+48,008	+64.4	+36,406	+52.7
Fremont (5)	20,196	18,366	+1,830	+10.0	3,438	2,596	+988	+5.4	+1,164	+6.3
Garfield (1)	12,017	11,625	+392	+3.4	2,500	1,125	-983	-8.5	-902	-7.8
Gilpin (1)	685	850	-165	-19.4	117	139	-143	-16.8	-137	-16.1
Grand (1)	3,557	3,963	-406	-10.2	1,073	297	-1,182	-29.8	-1,148	-29.0
Gunnison (1)	5,477	5,716	-239	-4.2	1,348	374	-1,213	-21.2	-1,091	-19.1
Hinsdale (1)	208	263	-55	-20.9	35	29	-61	-23.2	-60	-22.8
Huerfano (5)	7,867	10,549	-2,682	-25.4	2,099	1,122	-3,659	-34.7	-3,586	-34.0
Jackson (1)	1,758	1,976	-218	-11.0	578	163	-633	-32.0	-614	-31.1
Jefferson (A)	127,520	55,687	+71,833	+129.0	21,994	5,510	+55,349	+99.4	+56,128	+101.0
Kiowa (4)	2,425	3,003	-578	-19.2	619	236	-961	-32.0	-932	-31.0
Kit Carson (4)	6,957	8,600	-1,643	-19.1	1,819	593	-2,869	-33.4	-2,786	-32.4
Lake (1)	7,101	6,150	+951	+15.5	2,675	694	-1,030	-16.7	-965	-15.7
La Plata (2)	19,225	14,880	+4,345	+29.2	4,948	1,589	+986	+6.6	+1,142	+7.7

[1] Data adjusted to allow for annexation of part of Arapahoe county to Denver county between 1950 and 1960. See text.

Table 1.—ESTIMATES OF THE COMPONENTS OF CHANGE IN THE RESIDENT POPULATION AND NET CIVILIAN MIGRATION, BY COUNTIES: 1950 TO 1960—Con.

(Resident population includes persons in the Armed Forces stationed in each area but excludes members of the Armed Forces abroad. State economic area in which county is located is shown in parentheses following county name. Rates are expressed as percentage of population at beginning of decade)

State and county	April 1, 1960 (census)	April 1, 1950 (census)	Net change, 1950 to 1960		Components of change, 1950 to 1960				Net civilian migration, 1950 to 1960	
					Births	Deaths	Net total migration			
			Amount	Rate			Amount	Rate	Amount	Rate
COLORADO—Continued										
Larimer (3)	53,343	43,554	+9,789	+22.5	11,831	4,334	+2,292	+5.3	+3,108	+7.1
Las Animas (5)	19,983	25,902	-5,919	-22.9	5,861	2,542	-9,238	-35.7	-9,015	-34.8
Lincoln (4)	5,310	5,909	-599	-10.1	1,334	484	-1,449	-24.5	-1,398	-23.7
Logan (3)	20,302	17,187	+3,115	+18.1	5,870	1,611	-1,144	-6.7	-961	-5.6
Mesa (2)	50,715	38,974	+11,741	+30.1	10,896	4,177	+5,022	+12.9	+5,398	+13.9
Mineral (1)	424	698	-274	-39.3	129	61	-342	-49.0	-337	-48.3
Moffat (1)	7,061	5,946	+1,115	+18.8	1,772	478	-179	-3.0	-118	-2.0
Montezuma (2)	14,024	9,991	+4,033	+40.4	3,525	955	+1,463	+14.6	+1,558	+15.6
Montrose (2)	18,286	15,220	+3,066	+20.1	4,468	1,528	+126	+0.8	+266	+1.7
Morgan (3)	21,192	18,074	+3,118	+17.3	6,024	1,644	-1,262	-7.0	-1,087	-6.0
Otero (5)	24,128	25,275	-1,147	-4.5	6,941	2,612	-5,476	-21.7	-5,252	-20.8
Ouray (1)	1,601	2,103	-502	-23.9	382	237	-647	-30.8	-631	-30.0
Park (1)	1,822	1,870	-48	-2.6	354	170	-232	-12.4	-216	-11.6
Phillips (4)	4,440	4,924	-484	-9.8	1,087	433	-1,138	-23.1	-1,099	-22.3
Pitkin (1)	2,381	1,646	+735	+44.7	420	195	+510	+31.0	+528	+32.1
Prowers (5)	13,296	14,836	-1,540	-10.4	3,812	1,275	-4,077	-27.5	-3,935	-26.5
Pueblo (C)	118,707	90,188	+28,519	+31.6	30,030	8,801	+7,290	+8.1	+8,289	+9.2
Rio Blanco (1)	5,150	4,719	+431	+9.1	1,422	314	-677	-14.3	-634	-13.4
Rio Grande (2)	11,160	12,832	-1,672	-13.0	3,796	1,264	-4,204	-32.8	-4,095	-31.9
Routt (1)	5,900	8,940	-3,040	-34.0	1,592	706	-3,926	-43.9	-3,863	-43.2
Saguache (2)	4,473	5,664	-1,191	-21.0	1,626	505	-2,312	-40.8	-2,264	-40.0
San Juan (1)	849	1,471	-622	-42.3	467	134	-955	-64.9	-943	-64.2
San Miguel (2)	2,944	2,693	+251	+9.3	793	228	-314	-11.7	-281	-10.4
Sedgwick (3)	4,242	5,095	-853	-16.7	1,090	388	-1,555	-30.5	-1,513	-29.7
Summit (1)	2,073	1,135	+938	+82.6	445	114	+607	+53.5	+622	+54.8
Teller (1)	2,495	2,754	-259	-9.4	546	397	-408	-14.8	-389	-14.1
Washington (4)	6,625	7,520	-895	-11.9	1,675	586	-1,984	-26.4	-1,918	-25.5
Weld (3)	72,344	67,504	+4,840	+7.2	17,671	5,781	-7,050	-10.4	-6,244	-9.3
Yuma (4)	8,912	10,827	-1,915	-17.7	2,004	976	-2,943	-27.2	-2,863	-26.5
CONNECTICUT	2,535,234	2,007,280	+527,954	+26.3	508,551	214,775	+234,178	+11.7	+239,895	+12.0
Fairfield (A)	653,589	504,342	+149,247	+29.6	124,220	53,824	+78,851	+15.6	+81,629	+16.2
Hartford (C)	689,555	539,661	+149,894	+27.8	144,053	54,718	+60,559	+11.2	+63,249	+11.7
Litchfield (1)	119,856	98,872	+20,984	+21.2	23,433	11,355	+8,906	+9.0	+9,453	+9.6
Middlesex (2)	88,865	67,332	+21,533	+32.0	16,558	7,374	+12,349	+18.3	+12,667	+18.8
New Haven (B)	660,315	545,784	+114,531	+21.0	132,792	60,554	+42,293	+7.7	+45,538	+8.3
New London (2)	185,745	144,821	+40,924	+28.3	40,017	15,513	+16,420	+11.3	+11,617	+8.3
Tolland (2)	68,737	44,709	+24,028	+53.7	13,396	4,374	+15,006	+33.6	+15,617	+34.9
Windham (2)	68,572	61,759	+6,813	+11.0	14,082	7,063	-206	-0.3	+125	+0.2
DELAWARE	446,292	318,085	+128,207	+40.3	101,433	37,226	+64,000	+20.1	+58,545	+18.4
Kent (1)	65,651	37,870	+27,781	+73.4	14,374	5,010	+18,417	+48.6	+11,266	+29.8
New Castle (A)	307,446	218,879	+88,567	+40.5	69,534	24,490	+43,523	+19.9	+44,873	+20.5
Sussex (1)	73,195	61,336	+11,859	+19.3	17,525	7,726	+2,060	+3.4	+2,406	+3.9
DISTRICT OF COLUMBIA	763,956	802,178	-38,222	-4.8	206,273	86,210	-158,285	-19.7	-154,579	-19.6
FLORIDA	4,951,560	2,771,305	2,180,255	+78.7	914,762	351,260	+1,616,753	+58.3	+1,618,771	+59.3
Alachua (3)	74,074	57,026	+17,048	+29.9	17,246	5,176	+4,978	+8.7	+7,210	+12.7
Baker (3)	7,363	6,313	+1,050	+16.6	2,008	590	-368	-5.8	-267	-4.2
Bay (1)	67,131	42,689	+24,442	+57.3	17,617	3,480	+10,305	+24.1	+7,701	+19.5
Bradford (2)	12,446	11,457	+989	+8.6	3,141	1,152	-1,000	-8.7	-848	-7.4
Brevard (4)	111,435	23,653	+87,782	+371.1	16,469	4,147	+75,460	+319.0	+73,895	+320.1
Broward (G)	333,946	83,933	+250,013	+297.9	43,911	15,518	+221,620	+264.0	+223,529	+266.4
Calhoun (1)	7,422	7,922	-500	-6.3	1,962	688	-1,774	-22.4	-1,682	-21.2
Charlotte (6)	12,594	4,286	+8,308	+193.8	997	815	+8,126	+189.6	+8,202	+191.6
Citrus (5)	9,268	6,111	+3,157	+51.7	1,517	872	+2,512	+41.1	+2,584	+42.3
Clay (2)	19,535	14,323	+5,212	+36.4	5,578	1,242	+876	+6.1	+1,752	+14.8
Collier (6)	15,753	6,488	+9,265	+142.8	2,741	865	+7,389	+113.9	+7,529	+116.0
Columbia (3)	20,077	18,216	+1,861	+10.2	5,221	1,998	-1,362	-7.5	-1,131	-6.2
Dade (C)	935,047	495,084	+439,963	+88.9	155,657	62,487	+346,793	+70.0	+349,415	+70.8
De Soto (5)	11,683	9,242	+2,441	+26.4	2,045	1,055	+1,451	+15.7	+1,567	+17.0
Dixie (2)	4,479	3,928	+551	+14.0	1,192	407	-234	-6.0	-297	-7.6
Duval (A)	455,411	304,029	+151,382	+49.8	106,216	31,918	+77,084	+25.4	+69,734	+23.4
Escambia (D)	173,829	112,706	+61,123	+54.2	48,840	10,493	+22,776	+20.2	+23,331	+22.2
Flagler (4)	4,566	3,367	+1,199	+35.6	1,228	460	+431	+12.8	+480	+14.3
Franklin (1)	6,576	5,814	+762	+13.1	1,474	691	-21	-0.4	+27	+0.5
Gadsden (3)	41,989	36,457	+5,532	+15.2	10,924	3,291	-2,101	-5.8	-1,603	-4.4
Gilchrist (3)	2,868	3,499	-631	-18.0	744	243	-1,132	-32.4	-1,098	-31.4
Glades (6)	2,950	2,199	+751	+34.2	510	223	+464	+21.1	+508	+23.1
Gulf (1)	9,937	7,460	+2,477	+33.2	2,609	606	+474	+6.4	+582	+7.9
Hamilton (3)	7,705	8,981	-1,276	-14.2	2,528	895	-2,909	-32.4	-2,814	-31.3

Table 1.—ESTIMATES OF THE COMPONENTS OF CHANGE IN THE RESIDENT POPULATION AND NET CIVILIAN MIGRATION, BY COUNTIES: 1950 TO 1960—Con.

(Resident population includes persons in the Armed Forces stationed in each area but excludes members of the Armed Forces abroad. State economic area in which county is located is shown in parentheses following county name. Rates are expressed as percentage of population at beginning of decade)

State and county	April 1, 1960 (census)	April 1, 1950 (census)	Net change, 1950 to 1960		Components of change, 1950 to 1960				Net civilian migration, 1950 to 1960	
					Births	Deaths	Net total migration			
			Amount	Rate			Amount	Rate	Amount	Rate
FLORIDA—Continued										
Hardee (5)	12,370	10,073	+2,297	+22.8	2,331	1,072	+1,038	+10.3	+1,193	+11.9
Hendry (6)	8,119	6,051	+2,068	+34.2	1,822	639	+885	+14.6	+1,020	+16.9
Hernando (5)	11,205	6,693	+4,512	+67.4	2,128	820	+3,204	+47.9	+3,289	+49.2
Highlands (5)	21,338	13,636	+7,702	+56.5	4,306	1,882	+5,278	+38.7	+5,455	+40.0
Hillsborough (B)	397,788	249,894	+147,894	+59.2	76,747	30,178	+101,325	+40.5	+103,518	+42.2
Holmes (3)	10,844	13,988	-3,144	-22.5	2,717	1,088	-4,773	-34.1	-4,622	-33.1
Indian River (4)	25,309	11,872	+13,437	+113.2	4,512	1,655	+10,580	+89.1	+10,767	+90.7
Jackson (3)	36,208	34,645	+1,563	+4.5	9,237	3,077	-4,597	-13.3	-4,355	-12.6
Jefferson (3)	9,543	10,413	-870	-8.4	3,012	1,208	-2,674	-25.7	-2,554	-24.5
Lafayette (3)	2,889	3,440	-551	-16.0	608	266	-893	-26.0	-857	-24.9
Lake (5)	57,383	36,340	+21,043	+57.9	10,331	5,081	+15,793	+43.5	+16,353	+45.0
Lee (6)	54,539	23,404	+31,135	+133.0	8,035	3,535	+26,635	+113.8	+27,057	+115.7
Leon (3)	74,225	51,590	+22,635	+43.9	16,304	4,356	+10,687	+20.7	+11,929	+23.1
Levy (2)	10,364	10,637	-273	-2.6	2,686	1,157	-1,802	-16.9	-1,687	-15.9
Liberty (1)	3,138	3,182	-44	-1.4	844	290	-598	-18.8	-558	-17.6
Madison (3)	14,154	14,197	-43	-0.3	4,302	1,515	-2,830	-19.9	-2,655	-18.7
Manatee (6)	69,168	34,704	+34,464	+99.3	9,503	5,881	+30,842	+88.9	+31,331	+90.3
Marion (5)	51,616	38,187	+13,429	+35.2	12,513	4,732	+5,648	+14.8	+6,146	+16.1
Martin (6)	16,932	7,807	+9,125	+116.9	2,545	1,218	+7,798	+99.9	+7,921	+101.5
Monroe (6)	47,921	29,957	+17,964	+60.0	12,641	2,762	+8,085	+27.0	+6,687	+30.5
Nassau (2)	17,189	12,811	+4,378	+34.2	4,278	1,265	+1,365	+10.7	+1,542	+12.0
Okaloosa (1)	61,175	27,533	+33,642	+122.2	16,064	2,129	+19,707	+71.6	+16,501	+74.2
Okeechobee (6)	6,424	3,454	+2,970	+86.0	1,220	451	+2,201	+63.7	+2,269	+65.7
Orange (E)	263,540	114,950	+148,590	+129.3	44,837	16,076	+119,829	+104.2	+114,997	+100.1
Osceola (5)	19,029	11,406	+7,623	+66.8	2,666	2,275	+7,232	+63.4	+7,247	+63.6
Palm Beach (F)	228,106	114,688	+113,418	+98.9	37,819	16,288	+91,887	+80.1	+93,748	+81.8
Pasco (5)	36,785	20,529	+16,256	+79.2	5,376	3,176	+14,056	+68.5	+14,381	+70.1
Pinellas (B)	374,665	159,249	+215,416	+135.3	38,626	35,477	+212,267	+133.3	+214,034	+134.7
Polk (5)	195,139	123,997	+71,142	+57.4	38,750	13,645	+46,037	+37.1	+47,863	+38.6
Putnam (2)	32,212	23,615	+8,597	+36.4	7,933	2,980	+3,644	+15.4	+3,972	+16.8
St. Johns (2)	30,034	24,998	+5,036	+20.1	6,367	3,069	+1,738	+7.0	+2,045	+8.2
St. Lucie (4)	39,294	20,180	+19,114	+94.7	7,860	2,710	+13,964	+69.2	+14,318	+71.1
Santa Rosa (D)	29,547	18,554	+10,993	+59.2	7,078	1,585	+5,500	+29.6	+3,722	+21.8
Sarasota (6)	76,895	28,827	+48,068	+166.7	8,910	5,454	+44,612	+154.8	+45,062	+156.4
Seminole (E)	54,947	26,883	+28,064	+104.4	9,788	3,474	+21,750	+80.9	+19,872	+73.9
Sumter (5)	11,869	11,330	+539	+4.8	2,768	1,082	-1,147	-10.1	-1,008	-8.9
Suwannee (3)	14,961	16,986	-2,025	-11.9	3,872	1,695	-4,202	-24.7	-4,004	-23.6
Taylor (2)	13,168	10,416	+2,752	+26.4	3,285	1,111	+578	+5.5	+715	+6.9
Union (3)	6,043	8,906	-2,863	-32.1	1,231	466	-3,628	-40.7	-3,401	-38.2
Volusia (4)	125,319	74,229	+51,090	+68.8	18,821	12,084	+44,353	+59.8	+45,371	+61.2
Wakulla (1)	5,257	5,258	-1	-0.0	1,352	452	-901	-17.1	-838	-15.9
Walton (1)	15,576	14,725	+851	+5.8	3,673	1,469	-1,353	-9.2	-1,251	-8.5
Washington (1)	11,249	11,888	-639	-5.4	2,689	1,123	-2,205	-18.5	-2,070	-17.4
GEORGIA	3,943,116	3,444,579	+498,538	+14.5	1,031,491	319,384	-213,569	-6.2	-219,537	-6.5
Appling (8)	13,246	14,003	-757	-5.4	3,817	1,103	-3,471	-24.8	-3,372	-24.1
Atkinson (8)	6,188	7,362	-1,174	-15.9	1,981	641	-2,514	-34.1	-2,468	-33.5
Bacon (8)	8,359	8,940	-581	-6.5	2,476	757	-2,300	-25.7	-2,242	-25.1
Baker (7)	4,543	5,952	-1,409	-23.7	1,666	450	-2,625	-44.1	-2,589	-43.5
Baldwin (4)	34,064	29,706	+4,358	+14.7	5,063	2,027	+1,322	+4.5	+1,507	+5.1
Banks (3)	6,497	6,935	-438	-6.3	1,208	490	-1,156	-16.7	-1,100	-15.9
Barrow (3)	14,485	13,115	+1,370	+10.4	3,196	1,127	-699	-5.3	-610	-4.7
Bartow (1)	28,267	27,370	+897	+3.3	7,257	2,244	-4,116	-15.0	-3,919	-14.3
Ben Hill (7)	13,633	14,879	-1,246	-8.4	3,676	1,490	-3,432	-23.1	-3,344	-22.5
Berrien (8)	12,038	13,966	-1,928	-13.8	3,506	1,008	-4,426	-31.7	-4,486	-32.1
Bibb (F)	141,249	114,079	+27,170	+23.8	35,505	11,904	+3,569	+3.1	+4,561	+4.0
Bleckley (6)	9,642	9,218	+424	+4.6	2,193	894	-875	-9.5	-781	-8.5
Brantley (9)	5,891	6,387	-496	-7.8	1,515	559	-1,452	-22.7	-1,412	-22.1
Brooks (8)	15,292	18,169	-2,877	-15.8	4,763	1,768	-5,872	-32.3	-5,767	-31.7
Bryan (9)	6,226	5,965	+261	+4.4	2,141	641	-1,239	-20.8	-1,204	-20.2
Bulloch (8)	24,263	24,740	-477	-1.9	7,477	1,924	-6,030	-24.4	-5,820	-23.5
Burke (6)	20,596	23,458	-2,862	-12.2	7,229	2,491	-7,600	-32.4	-7,456	-31.8
Butts (4)	8,976	9,079	-103	-1.1	2,255	892	-1,466	-16.1	-1,411	-15.5
Calhoun (7)	7,341	8,579	-1,237	-14.4	2,801	996	-3,042	-35.5	-2,993	-34.9
Camden (9)	9,975	7,322	+2,653	+36.2	2,610	734	+777	+10.6	+838	+11.4
Candler (8)	6,672	8,063	-1,391	-17.3	1,800	657	-2,534	-31.4	-2,484	-30.8
Carroll (3)	36,451	34,112	+2,339	+6.9	8,729	2,764	-3,626	-10.6	-3,349	-9.8
Catoosa (1)	21,101	15,146	+5,955	+39 3	4,381	999	+2,573	+17.0	+2,698	+17.8
Charlton (9)	5,313	4,821	+492	+10.2	1,882	499	-891	-18.5	-851	-17.7
Chatham (E)	188,299	151,481	+36,818	+24.3	51,238	17,161	+2,741	+1.8	+848	+0.6
Chattahoochee (C)	13,011	12,149	+862	+7.1	2,185	265	-1,058	-8.7	-1,359	-44.8
Chattooga (1)	19,954	21,197	-1,243	-5.9	5,094	1,575	-4,762	-22.5	-4,602	-21.7
Cherokee (3)	23,001	20,750	+2,251	+10.8	5,299	1,600	-1,448	-7.0	-1,284	-6.2
Clarke (4)	45,363	36,550	+8,813	+24.1	9,867	3,423	+2,369	+6.5	+2,406	+6.6

Table 1.—ESTIMATES OF THE COMPONENTS OF CHANGE IN THE RESIDENT POPULATION AND NET CIVILIAN MIGRATION, BY COUNTIES: 1950 TO 1960—Con.

(Resident population includes persons in the Armed Forces stationed in each area but excludes members of the Armed Forces abroad. State economic area in which county is located is shown in parentheses following county name. Rates are expressed as percentage of population at beginning of decade)

State and county	April 1, 1960 (census)	April 1, 1950 (census)	Net change, 1950 to 1960		Components of change, 1950 to 1960				Net civilian migration, 1950 to 1960	
					Births	Deaths	Net total migration			
			Amount	Rate			Amount	Rate	Amount	Rate
GEORGIA—Continued										
Clay (7)	4,551	5,844	-1,293	-22.1	1,426	529	-2,190	-37.5	-2,154	-36.9
Clayton (8)	46,365	22,872	+23,493	+102.7	9,432	1,710	+15,771	+69.0	+16,932	+78.3
Clinch (9)	6,545	6,007	+538	+9.0	2,372	688	-1,146	-19.1	-1,105	-18.4
Cobb (8)	114,174	61,830	+52,344	+84.7	25,482	5,196	+32,058	+51.8	+31,474	+51.4
Coffee (8)	21,953	23,961	-2,008	-8.4	6,944	1,937	-7,015	-29.3	-6,811	-28.4
Colquitt (8)	34,048	33,999	+49	+0.1	9,677	2,797	-6,831	-20.1	-6,943	-20.4
Columbia (4)	13,423	9,525	+3,898	+40.9	3,855	967	+1,010	+10.6	+651	+6.9
Cook (8)	11,822	12,201	-379	-3.1	3,546	1,122	-2,803	-23.0	-2,744	-22.5
Coweta (4)	28,893	27,786	+1,107	+4.0	7,203	2,594	-3,502	-12.6	-3,308	-11.9
Crawford (5)	5,816	6,080	-264	-4.3	1,834	538	-1.560	-25.7	-1,509	-24.8
Crisp (7)	17,768	17,663	+105	+0.6	5,214	1,818	-3,291	-18.6	-3,176	-18.0
Dade (1)	8,666	7,364	+1,302	+17.7	2,290	538	-450	-6.1	-461	-6.3
Dawson (2)	3,590	3,712	-122	-3.3	800	272	-650	-17.5	-628	-16.9
Decatur (7)	25,203	23,620	+1,583	+6.7	7,160	2,362	-3,215	-13.6	-3,385	-14.3
De Kalb (B)	256,782	136,395	+120,387	+88.3	55,176	11,518	+76,729	+56.3	+78,183	+57.6
Dodge (6)	16,483	17,865	-1,382	-7.7	4,515	1,570	-4,327	24.2	-4,207	-23.6
Dooly (7)	11,474	14,159	-2,685	-19.0	3,680	1,410	-4,955	-35.0	-4,866	-34.4
Dougherty (7)	75,680	43,617	+32,063	+73.5	20,800	4,519	+15,782	+36.2	+11,899	+28.4
Douglas (3)	16,741	12,173	+4,568	+37.5	3,622	995	+1,941	+15.9	+2,046	+16.8
Early (7)	13,151	17,413	-4,262	-24.5	4,770	1,577	-7,455	-42.8	-7,355	-42.2
Echols (9)	1,876	2,494	-618	-24.8	538	186	-970	-38.9	-953	-38.2
Effingham (9)	10,144	9,133	+1,011	+11.1	2,426	953	-462	-5.1	-397	-4.3
Elbert (4)	17,835	18,585	-750	-4.0	4,712	1,688	-3,774	-20.3	-3,647	-19.6
Emanuel (8)	17,815	19,789	-1,974	-10.0	4,925	1,918	-4,981	-25.2	-4,851	-24.5
Evans (8)	6,952	6,653	+299	+4.5	2,458	652	-1,507	-22.7	-1,470	-22.1
Fannin (2)	13,620	15,192	-1,572	-10.3	3,254	1,062	-3,764	-24.8	-3,657	-24.1
Fayette (4)	8,199	7,978	+221	+2.8	1,725	705	-799	-10.0	-743	-9.3
Floyd (1)	69,130	62,899	+6,231	+9.9	16,018	5,403	-4,384	-7.0	-3,929	-6.3
Forsyth (3)	12,170	11,005	+1,165	+10.6	2,501	830	-506	-4.6	-425	-3.9
Franklin (3)	13,274	14,446	-1,172	-8.1	2,888	1,194	-2,866	-19.8	-2,765	-19.1
Fulton (B)	556,326	473,572	+82,754	+17.5	137,952	50,426	-4,772	-1.0	-1,187	-0.3
Gilmer (2)	8,922	9,963	-1,041	-10.4	2,048	726	-2,363	-23.7	-2,289	-23.0
Glascock (5)	2,672	3,579	-907	-25.3	746	309	-1,344	-37.6	-1,328	-37.1
Glynn (9)	41,954	29,046	+12,908	+44.4	9,971	2,878	+5,815	+20.0	+4,052	+14.0
Gordon (1)	19,228	18,922	+306	+1.6	4,042	1,554	-2,182	-11.5	-2,032	-10.7
Grady (7)	18,015	18,928	-913	-4.8	4,905	1,670	-4,148	-21.9	-4,015	-21.2
Greene (4)	11,193	12,843	-1,650	-12.8	3,185	1,400	-3,435	26.7	-3,351	-26.1
Gwinnett (B)	43,541	32,320	+11,221	+34.7	9,797	2,668	+4,092	+12.7	+4,390	+13.6
Habersham (2)	18,116	16,553	+1,563	+9.4	4,069	1,223	-1,283	-7.8	-1,122	-6.8
Hall (3)	49,739	40,113	+9,626	+24.0	11,806	3,033	+853	+2.1	+1,181	+2.9
Hancock (4)	9,979	11,052	-1,073	-9.7	3,032	1,093	-3,012	-27.3	-2,935	-26.6
Haralson (3)	14,543	14,663	-120	-0.8	3,075	1,141	-2,054	-14.0	-1,954	-13.3
Harris (4)	11,167	11,265	-98	-0.9	2,998	1,011	-2,085	-18.5	-1,999	-17.8
Hart (4)	15,229	14,495	+734	+5.1	3,490	1,184	-1,572	-10.8	-1,473	-10.2
Heard (3)	5,333	6,975	-1,642	-23.5	1,599	584	-2,657	-38.1	-2,621	-37.6
Henry (4)	17,619	15,857	+1,762	+11.1	4,790	1,502	-1,526	-9.6	-1,409	-8.9
Houston (G)	39,154	20,964	+18,190	+86.8	9,593	1,729	+10,326	+49.3	+9,282	+47.3
Irwin (7)	9,211	11,973	-2,762	-23.1	2,841	848	-4,755	-39.7	-4,677	-39.1
Jackson (3)	18,499	18,997	-498	-2.6	4,411	1,525	-3,384	-17.8	-3,253	-17.1
Jasper (4)	6,135	7,473	-1,338	-17.9	1,916	751	-2,503	-33.5	-2,453	-32.8
Jeff Davis (8)	8,914	9,299	-385	-4.1	2,873	766	-2,492	-26.8	-2,420	-26.0
Jefferson (6)	17,468	18,855	-1,387	-7.4	5,624	1,894	-5,117	-27.1	-4,996	-26.5
Jenkins (6)	9,148	10,264	-1,116	-10.9	3,103	1,154	-3,065	-29.9	-3,012	-29.4
Johnson (6)	8,048	9,893	-1,845	-18.6	2,329	883	-3,291	-33.3	-3,225	-32.6
Jones (4)	8,468	7,538	+930	+12.3	1,908	651	-327	-4.3	-267	-3.5
Lamar (4)	10,240	10,242	-2	-0.0	2,734	1,004	-1,732	-16.9	-1,663	-16.2
Lanier (8)	5,097	5,151	-54	-1.0	1,584	404	-1,234	-24.0	-1,294	-25.1
Laurens (6)	32,313	33,123	-810	-2.4	9,083	3,240	-6,653	-20.1	-6,418	-19.4
Lee (7)	6,204	6,674	-470	-7.0	2,403	610	-2,263	-33.9	-2,234	-33.5
Liberty (9)	14,487	8,444	+6,043	+71.6	4,334	994	+2,703	+32.0	+178	+2.1
Lincoln (4)	5,906	6,462	-556	-8.6	1,728	562	-1,722	-26.6	-1,666	-25.8
Long (9)	3,874	3,598	+276	+7.7	1,568	394	-898	-25.0	-883	-24.5
Lowndes (8)	49,270	35,211	+14,059	+39.9	14,246	3,550	+3,363	+9.6	+1,107	+3.1
Lumpkin (2)	7,241	6,574	+667	+10.1	1,541	514	-360	-5.5	-304	-4.6
McDuffie (4)	12,627	11,443	+1,184	+10.3	3,585	1,221	-1,180	-10.3	-1,084	-9.5
McIntosh (9)	6,364	6,008	+356	+5.9	1,868	731	-781	-13.0	-755	-12.6
Macon (7)	13,170	14,213	-1,043	-7.3	4,503	1,373	-4,173	-29.4	-4,085	-28.7
Madison (3)	11,246	12,238	-992	-8.1	2,607	1,036	-2,563	-20.9	-2,477	-20.2
Marion (5)	5,477	6,521	-1,044	-16.0	2,075	663	-2,456	-37.7	-2,417	-37.1
Meriwether (4)	19,756	21,055	-1,299	-6.2	5,577	1,924	-4,952	-23.5	-4,814	-22.9
Miller (7)	6,908	9,023	-2,115	-23.4	2,122	557	-3,680	-40.8	-3,621	-40.1
Mitchell (7)	19,652	22,528	-2,876	-12.8	6,956	1,992	-7,840	-34.8	-7,698	-34.2
Monroe (4)	10,495	10,523	-28	-0.3	2,710	1,013	-1,725	-16.4	-1,654	-15.7
Montgomery (8)	6,284	7,901	-1,617	-20.5	2,005	608	-3,014	-38.1	-2,957	-37.4
Morgan (4)	10,280	11,899	-1,619	-13.6	3,004	1,115	-3,508	-29.5	-3,436	-28.9

Table 1.—ESTIMATES OF THE COMPONENTS OF CHANGE IN THE RESIDENT POPULATION AND NET CIVILIAN MIGRATION, BY COUNTIES: 1950 TO 1960—Con.

(Resident population includes persons in the Armed Forces stationed in each area but excludes members of the Armed Forces abroad. State economic area in which county is located is shown in parentheses following county name. Rates are expressed as percentage of population at beginning of decade)

State and county	April 1, 1960 (census)	April 1, 1950 (census)	Net change, 1950 to 1960		Components of change, 1950 to 1960				Net civilian migration, 1950 to 1960	
					Births	Deaths	Net total migration			
			Amount	Rate			Amount	Rate	Amount	Rate
GEORGIA--Continued										
Murray (1)	10,447	10,676	-229	-2.1	2,603	714	-2,118	-19.8	-2,033	-19.0
Muscogee (C)	158,623	118,028	+40,595	+34.4	48,140	9,642	+2,097	+1.8	-4,138	-3.9
Newton (4)	20,999	20,185	+814	+4.0	5,070	1,841	-2,415	-12.0	-2,253	-11.2
Oconee (4)	6,304	7,009	-705	10.1	1,505	576	-1,634	-23.3	-1,584	-22.6
Oglethorpe (4)	7,926	9,958	-2,032	-20.4	2,076	886	-3,222	-32.4	-3,158	-31.7
Paulding (3)	13,101	11,752	+1,349	+11.5	2,789	995	-445	-3.8	-349	-3.0
Peach (7)	13,846	11,705	+2,141	+18.3	4,426	1,192	-1,093	-9.3	-986	-8.4
Pickens (2)	8,903	8,855	+48	+0.5	2,746	724	-1,974	-22.3	-1,897	-21.4
Pierce (9)	9,678	11,112	-1,434	-12.9	2,818	907	-3,345	-30.1	-3,268	-29.4
Pike (4)	7,138	8,459	-1,321	-15.6	2,011	802	-2,530	-29.9	-2,488	-29.4
Polk (1)	28,015	30,976	-2,961	-9.6	7,550	2,416	-8,095	-26.1	-7,892	-25.5
Pulaski (7)	8,204	8,808	-604	-6.9	2,540	867	-2,277	-25.9	-2,225	-25.3
Putnam (4)	7,798	7,731	+67	+0.9	2,298	782	-1,449	-18.7	-1,383	-17.9
Quitman (7)	2,432	3,015	-583	-19.3	810	281	-1,112	-36.9	-1,093	-36.3
Rabun (2)	7,456	7,424	+32	+0.4	1,847	640	-1,175	-15.8	-1,119	-15.1
Randolph (7)	11,078	13,804	-2,726	-19.7	3,721	1,354	-5,093	-36.9	-5,004	-36.3
Richmond (D)	135,601	108,876	+26,725	+24.5	38,708	10,928	-1,055	-1.0	-6,874	-6.8
Rockdale (4)	10,572	8,464	+2,108	+24.9	2,371	791	+528	+6.2	+593	+7.0
Schley (7)	3,256	4,036	-780	-19.3	898	413	-1,265	-31.3	-1,240	-30.7
Screven (6)	14,919	18,000	-3,081	-17.1	5,294	1,667	-6,708	-37.3	-6,605	-36.7
Seminole (7)	6,802	7,904	-1,102	-13.9	2,282	723	-2,661	-33.7	-2,614	-33.1
Spalding (4)	35,404	31,045	+4,359	+14.0	8,409	3,108	-942	-3.0	-732	-2.4
Stephens (3)	18,391	16,647	+1,744	+10.5	4,505	1,275	-1,486	-8.9	-1,355	-8.1
Stewart (7)	7,371	9,194	-1,823	-19.8	2,632	920	-3,535	-38.4	-3,468	-37.8
Sumter (7)	24,652	24,208	+444	+1.8	6,973	2,602	-3,927	-16.2	-3,769	-15.6
Talbot (4)	7,127	7,687	-560	-7.3	2,074	782	-1,852	-24.1	-1,797	-23.4
Taliaferro (4)	3,370	4,515	-1,145	-25.4	1,232	457	-1,920	-42.5	-1,893	-41.9
Tattnall (8)	15,837	15,939	-102	-0.6	3,867	1,234	-2,735	-17.2	-2,602	-16.3
Taylor (5)	8,311	9,113	-802	8.8	2,907	909	-2,800	-30.7	-2,752	-30.2
Telfair (6)	11,715	13,221	-1,506	-11.4	3,845	1,225	-4,126	-31.2	-4,035	-30.5
Terrell (7)	12,742	14,314	-1,572	-11.0	4,134	1,670	-4,036	-28.2	-3,941	-27.5
Thomas (8)	34,319	33,932	+387	+1.1	9,630	3,317	-5,926	-17.5	-5,710	-16.8
Tift (7)	23,487	22,645	+842	+3.7	6,945	1,972	-4,131	-18.2	-3,944	-17.4
Toombs (8)	16,837	17,382	-545	-3.1	5,088	1,577	-4,056	-23.3	-3,940	-22.7
Towns (2)	4,538	4,803	-265	-5.5	914	293	-886	-18.4	-836	-17.4
Treutlen (6)	5,874	6,522	-648	-9.9	1,544	545	-1,647	-25.3	-1,601	-24.6
Troup (4)	47,189	49,841	-2,652	-5.3	13,651	4,601	-11,702	-23.5	-11,381	-22.8
Turner (7)	8,439	10,479	-2,040	-19.5	2,631	852	-3,819	-36.4	-3,747	-35.8
Twiggs (5)	7,935	8,308	-373	-4.5	2,371	716	-2,028	-24.4	-1,978	-23.8
Union (2)	6,510	7,318	-808	-11.0	1,514	476	-1,846	-25.2	-1,797	-24.6
Upson (4)	23,800	25,078	-1,278	-5.1	6,047	2,019	-5,306	-21.2	-5,134	-20.5
Walker (A)	45,264	38,198	+7,066	+18.5	10,180	2,976	-138	-0.4	+156	+0.4
Walton (4)	20,481	20,230	+251	+1.2	4,882	1,885	-2,746	13.6	-2,598	-12.8
Ware (9)	34,219	30,289	+3,930	13.0	9,099	2,875	-2,294	-7.6	-2,104	-6.9
Warren (4)	7,360	8,779	-1,419	-16.2	2,607	872	-3,154	-35.9	-3,104	-35.4
Washington (5)	18,903	21,012	-2,109	-10.0	5,830	2,213	-5,726	-27.3	-5,588	-26.6
Wayne (9)	17,921	14,248	+3,673	+25.8	4,761	1,339	+251	+1.8	+360	+2.5
Webster (7)	3,247	4,081	-834	-20.4	928	355	-1,407	-34.5	-1,379	-33.8
Wheeler (6)	5,342	6,712	-1,370	-20.4	1,616	484	-2,502	-37.3	-2,460	-36.7
White (2)	6,935	5,951	+984	+16.5	1,585	580	-21	-0.4	+36	+0.6
Whitfield (1)	42,109	34,432	+7,677	+22.3	10,205	2,870	+342	+1.0	+610	+1.8
Wilcox (7)	7,905	10,167	-2,262	-22.2	2,613	818	-4,057	-39.9	-3,996	-39.3
Wilkes (4)	10,961	12,388	-1,427	-11.5	2,876	1,305	-2,998	-24.2	-2,920	-23.6
Wilkinson (5)	9,250	9,781	-531	-5.4	2,672	923	-2,280	-23.3	-2,219	-22.7
Worth (7)	16,682	19,357	-2,675	-13.8	5,832	1,759	-6,748	-34.9	-6,672	-34.5
HAWAII	632,772	499,794	+132,978	+26.6	160,978	30,765	+2,765	+0.6	-23,637	-5.0
Hawaii (1)	61,332	68,350	-7,018	-10.3	15,276	4,481	-17,813	-26.1	-17,384	-25.4
Honolulu (A)	500,409	353,020	+147,389	+41.8	128,053	21,537	+40,873	+11.6	+13,450	+4.1
Kalawao (1)[1]	...	...	...	...	...	...	...	...	...	...
Kauai (1)	28,176	29,905	-1,729	-5.8	6,956	1,847	-6,838	-22.9	-6,699	-22.4
Maui (1)[1]	42,855	48,519	-5,664	-11.7	10,693	2,900	-13,457	-27.7	-13,004	-26.8
IDAHO	667,191	588,637	+78,554	+13.3	169,381	50,801	-40,026	-6.8	-38,040	-6.5
Ada (3)	93,460	70,649	+22,811	+32,3	20,745	6,656	+8,722	+12.3	+9,239	+13.1
Adams (1)	2,978	3,347	-369	-11.0	762	227	-904	-27.0	-873	-26.1
Bannock (4)	49,342	41,745	+7,597	18.2	14,658	3,161	-3,900	-9.3	-3,379	-8.1
Bear Lake (4)	7,148	6,834	+314	+4.6	1,940	554	-1,072	-15.7	-1,004	-14.7
Benewah (2)	6,036	6,173	-137	-2.2	1,472	674	-935	-15.1	-869	-14.1

[1] Kalawao county included with Maui county.

Table 1.—ESTIMATES OF THE COMPONENTS OF CHANGE IN THE RESIDENT POPULATION AND NET CIVILIAN MIGRATION, BY COUNTIES: 1950 TO 1960—Con.

(Resident population includes persons in the Armed Forces stationed in each area but excludes members of the Armed Forces abroad. State economic area in which county is located is shown in parentheses following county name. Rates are expressed as percentage of population at beginning of decade)

State and county	April 1, 1960 (census)	April 1, 1950 (census)	Net change, 1950 to 1960		Components of change, 1950 to 1960				Net civilian migration, 1950 to 1960	
			Amount	Rate	Births	Deaths	Net total migration		Amount	Rate
							Amount	Rate		
IDAHO--Continued										
Bingham (4)	28,218	23,271	+4,947	+21.3	7,959	1,719	-1,293	-5.6	-1,112	-4.8
Blaine (1)	4,598	5,384	-786	-14.6	1,329	447	-1,668	-31.0	-1,613	-30.0
Boise (1)	1,646	1,776	-130	-7.3	316	148	-298	-16.8	-279	-15.7
Bonner (1)	15,587	14,853	+734	+4.9	3,593	1,562	-1,297	-8.7	-1,162	-7.8
Bonneville (4)	46,906	30,210	+16,696	+55.3	12,690	2,277	+6,283	+20.8	+6,457	+21.4
Boundary (1)	5,809	5,908	-99	-1.7	1,494	563	-1,030	-17.4	-970	-16.4
Butte (1)	3,498	2,722	+776	+28.5	972	185	-11	-0.4	+17	+0.6
Camas (1)	917	1,079	-162	-15.0	266	76	-352	-32.6	-343	-31.8
Canyon (3)	57,662	53,597	+4,065	+7.6	13,312	4,727	-4,520	-8.4	-3,884	-7.2
Caribou (4)	5,976	5,576	+400	+7.2	1,668	371	-897	-16.1	-844	-15.1
Cassia (3)	16,121	14,629	+1,492	+10.2	4,340	1,102	-1,746	-11.9	-1,565	-10.7
Clark (1)	915	918	-3	-0.3	233	83	-153	-16.7	-142	-15.5
Clearwater (1)	8,548	8,217	+331	+4.0	2,058	824	-903	-11.0	-819	-10.0
Custer (1)	2,996	3,318	-322	-9.7	781	297	-806	-24.3	-773	-23.3
Elmore (1)	16,719	6,687	+10,032	+150.0	4,678	665	+6,019	+90.0	+2,133	+31.9
Franklin (4)	8,457	9,867	-1,410	-14.3	2,671	606	-3,475	-35.2	-3,373	-34.2
Fremont (4)[1]	8,679	9,351	-672	-7.2	2,621	720	-2,573	-27.5	-2,473	-26.4
Gem (3)	9,127	8,730	+397	+4.5	2,108	876	-835	-9.6	-745	-8.5
Gooding (3)	9,544	11,101	-1,557	-14.0	2,277	858	-2,976	-26.8	-2,877	-25.9
Idaho (1)	13,542	11,423	+2,119	+18.6	3,252	1,154	+21	+0.2	-16	-0.1
Jefferson (4)	11,672	10,495	+1,177	+11.2	3,567	710	-1,680	-16.0	-1,552	-14.8
Jerome (3)	11,712	12,080	-368	-3.0	3,122	871	-2,619	-21.7	-2,513	-20.8
Kootenai (2)	29,556	24,947	+4,609	+18.5	6,152	2,806	+1,263	+5.1	+1,511	+6.1
Latah (2)	21,170	20,971	+199	+0.9	5,067	1,574	-3,294	-15.7	-2,700	-12.9
Lemhi (1)	5,816	6,278	-462	-7.4	1,810	647	-1,625	-25.9	-1,567	-25.0
Lewis (2)	4,423	4,208	+215	+5.1	1,041	362	-464	-11.0	-419	-10.0
Lincoln (3)	3,686	4,256	-570	-13.4	1,079	322	-1,327	-31.2	-1,280	-30.1
Madison (4)	9,417	9,156	+261	+2.9	2,920	611	-2,048	-22.4	-1,901	-20.8
Minidoka (3)	14,394	9,785	+4,609	+47.1	3,259	876	+2,226	+22.7	+2,350	+24.0
Nez Perce (2)	27,066	22,658	+4,408	+19.5	6,268	2,414	+554	+2.4	+802	+3.5
Oneida (4)	3,603	4,387	-784	-17.9	953	390	-1,347	-30.7	-1,310	-29.9
Owyhee (3)	6,375	6,307	+68	+1.1	1,595	445	-1,082	-17.2	-1,056	-16.8
Payette (3)	12,363	11,921	+442	+3.7	2,700	1,112	-1,146	-9.6	-1,037	-8.7
Power (4)	4,111	3,988	+123	+3.1	1,122	319	-680	-17.1	-640	-16.1
Shoshone (1)	20,876	22,806	-1,930	-8.5	6,146	2,036	-6,040	-26.5	-5,823	-25.5
Teton (4)	2,639	3,204	-565	-17.6	980	190	-1,355	-42.3	-1,345	-42.0
Twin Falls (3)	41,842	40,979	+863	+2.1	10,455	3,351	-6,241	-15.2	-5,878	-14.3
Valley (1)	3,663	4,270	-607	-14.2	954	280	-1,281	-30.0	-1,253	-29.3
Washington (3)	8,378	8,576	-198	-2.3	1,996	953	-1,241	-14.5	-1,160	-13.5
Yellowstone National Park (part) (4)[1]	...	...	...	...	...	...	...	...	...	...
ILLINOIS	10,081,158	8,712,176	+1,368,982	+15.7	2,214,931	970,269	+124,320	+1.4	+166,817	+1.9
Adams (4)	68,467	64,690	+3,777	+5.8	13,844	8,909	-1,158	-1.8	-817	-1.3
Alexander (11)	16,061	20,316	-4,255	-20.9	3,917	2,791	-5,381	-26.5	-5,299	-26.1
Bond (7)	14,060	14,157	-97	-0.7	2,903	1,749	-1,251	-8.8	-1,157	-8.2
Boone (2)	20,326	17,070	+3,256	+19.1	4,236	1,917	+937	+5.5	+1,033	+6.1
Brown (4)	6,210	7,132	-922	-12.9	1,256	984	-1,194	-16.7	-1,162	-16.3
Bureau (3)	37,594	37,711	-117	-0.3	7,908	4,376	-3,649	-9.7	-3,452	-9.2
Calhoun (4)	5,933	6,898	-965	-14.0	1,598	713	-1,850	-26.8	-1,810	-26.2
Carroll (1)	19,507	18,976	+531	+2.8	4,404	2,267	-1,606	-8.5	-1,501	-7.9
Cass (6)	14,539	15,097	-558	-3.7	3,058	1,892	-1,724	-11.4	-1,644	-10.9
Champaign (6)	132,436	106,100	+26,336	+24.8	27,292	8,209	+7,253	+6.8	+7,759	+8.0
Christian (6)	37,207	38,816	-1,609	-4.1	8,242	4,212	-5,639	-14.5	-5,445	-14.0
Clark (9)	16,546	17,362	-816	-4.7	3,576	2,117	-2,275	-13.1	-2,190	-12.6
Clay (8)	15,815	17,445	-1,630	-9.3	3,616	1,802	-3,444	-19.7	-3,362	-19.3
Clinton (7)	24,029	22,594	+1,435	+6.4	6,070	2,199	-2,436	-10.8	-2,265	-10.1
Coles (6)	42,860	40,328	+2,532	+6.3	9,230	4,543	-2,155	-5.3	-1,846	-4.6
Cook (C)	5,129,725	4,508,792	+620,933	+13,8	1,158,934	508,691	-29,310	-0.7	-4,048	-0.1
Crawford (9)	20,751	21,137	-386	-1.8	3,969	2,510	-1,845	-8.7	-1,742	-8.2
Cumberland (8)	9,936	10,496	-560	-5.3	2,171	1,182	-1,549	-14.8	-1,490	-14.2
De Kalb (1)	51,714	40,781	+10,933	+26.8	10,515	4,261	+4,679	+11.5	+5,070	+12.4
De Witt (6)	17,253	16,894	+359	+2.1	3,638	2,042	-1,237	-7.3	-1,153	-6.8
Douglas (6)	19,243	16,706	+2,537	+15.2	4,434	2,022	+125	+0.7	+223	+1.3
Du Page (C)	313,459	154,599	+158,860	+102.8	54,077	15,842	+120,625	+78.0	+121,512	+78.6
Edgar (6)	22,550	23,407	-857	-3.7	4,829	2,939	-2,747	-11.7	-2,640	-11.3
Edwards (9)	7,940	9,056	-1,116	-12.3	1,643	1,070	-1,689	-18.7	-1,645	-18.2
Effingham (7)	23,107	21,675	+1,432	+6.6	5,614	2,105	-2,077	-9.6	-1,963	-9.1
Fayette (7)	21,946	24,582	-2,636	-10.7	4,496	2,610	-4,522	-18.4	-4,398	-17.9
Ford (6)	16,606	15,901	+705	+4.4	3,660	1,794	-1,161	-7.3	-991	-6.3
Franklin (10)	39,281	48,685	-9,404	-19.3	6,866	5,750	-10,520	-21.6	-10,326	-21.2
Fulton (3)	41,954	43,716	-1,762	-4.0	8,455	5,041	-5,176	-11.8	-4,941	-11.3

[1] Births and deaths for Yellowstone National Park included with Fremont county. No population in that part of Yellowstone National Park in Idaho in 1950 and 1960.

Table 1.—ESTIMATES OF THE COMPONENTS OF CHANGE IN THE RESIDENT POPULATION AND NET CIVILIAN MIGRATION, BY COUNTIES: 1950 TO 1960—Con.

(Resident population includes persons in the Armed Forces stationed in each area but excludes members of the Armed Forces abroad. State economic area in which county is located is shown in parentheses following county name. Rates are expressed as percentage of population at beginning of decade)

State and county	April 1, 1960 (census)	April 1, 1950 (census)	Net change, 1950 to 1960		Components of change, 1950 to 1960				Net civilian migration, 1950 to 1960	
					Births	Deaths	Net total migration			
			Amount	Rate			Amount	Rate	Amount	Rate
ILLINOIS—Continued										
Gallatin (9)	7,638	9,818	-2,180	-22.2	1,891	1,166	-2,905	-29.6	-2,863	-29.2
Greene (4)	17,460	18,852	-1,392	-7.4	3,644	2,358	-2,678	-14.2	-2,582	-13.7
Grundy (5)	22,350	19,217	+3,133	+16.3	4,971	2,197	+359	+1.9	+465	+2.4
Hamilton (8)	10,010	12,256	-2,246	-18.3	1,869	1,333	-2,782	-22.7	-2,725	-22.2
Hancock (3)	24,574	25,790	-1,216	-4.7	5,004	3,281	-2,939	-11.4	-2,787	-10.8
Hardin (11)	5,879	7,530	-1,651	-21.9	1,343	705	-2,289	-30.4	-2,252	-29.9
Henderson (3)	8,237	8,416	-179	-2.1	1,908	879	-1,208	-14.4	-1,162	-13.8
Henry (3)	49,317	46,492	+2,825	+6.1	10,324	5,488	-2,011	-4.3	-1,787	-3.8
Iroquois (6)	33,562	32,348	+1,214	+3.8	7,357	3,531	-2,612	-8.1	-2,423	-7.5
Jackson (11)	42,151	38,124	+4,027	+10.6	8,129	4,260	+158	+0.4	+571	+1.5
Jasper (8)	11,346	12,266	-920	-7.5	2,470	1,423	-1,967	-16.0	-1,901	-15.5
Jefferson (10)	32,315	35,892	-3,577	-10.0	7,128	3,774	-6,931	-19.3	-6,772	-18.9
Jersey (4)	17,023	15,264	+1,759	+11.5	3,812	1,637	-416	-2.7	-398	-2.6
Jo Daviess (1)	21,821	21,459	+362	+1.7	5,327	2,519	-2,446	-11.4	-2,335	-10.9
Johnson (11)	6,928	8,729	-1,801	-20.6	1,629	999	-2,431	-27.8	-2,395	-27.4
Kane (C)	208,246	150,388	+57,858	+38.5	42,396	16,834	+32,296	+21.5	+33,245	+22.1
Kankakee (5)	92,063	73,524	+18,539	+25.2	18,356	6,696	+6,879	+9.4	+7,291	+9.9
Kendall (5)	17,540	12,115	+5,425	+44.8	3,152	1,421	+3,694	+30.5	+3,780	+31.2
Knox (3)	61,280	54,366	+6,914	+12.7	12,293	6,522	+1,143	+2.1	+1,484	+2.7
Lake (C)	293,656	179,097	+114,559	+64.0	60,983	17,188	+70,764	+39.5	+59,640	+36.0
La Salle (5)	110,800	100,610	+10,190	+10.1	24,811	11,449	-3,172	-3.2	-3,034	-3.0
Lawrence (9)	18,540	20,539	-1,999	-9.7	3,837	2,326	-3,510	-17.1	-3,413	-16.6
Lee (1)	38,749	36,451	+2,298	+6.3	7,611	3,808	-1,505	-4.1	-1,302	-3.6
Livingston (6)	40,341	37,809	+2,532	+6.7	8,696	4,150	-2,014	-5.3	-1,653	-4.4
Logan (6)	33,656	30,671	+2,985	+9.7	5,717	3,193	+461	+1.5	+702	+2.3
McDonough (3)	28,928	28,199	+729	+2.6	5,867	3,400	-1,738	-6.2	-1,482	-5.3
McHenry (C)	84,210	50,656	+33,554	+66.2	16,154	6,487	+23,887	+47.2	+24,220	+47.9
McLean (6)	83,877	76,577	+7,300	+9.5	18,141	8,556	-2,285	-3.0	-1,727	-2.3
Macon (G)	118,257	98,853	+19,404	+19.6	26,538	10,422	+3,288	+3.3	+3,918	+4.0
Macoupin (4)	43,524	44,210	-686	-1.6	8,406	5,622	-3,470	-7.8	-3,233	-7.3
Madison (F)	224,689	182,307	+42,382	+23.2	52,028	17,712	+8,066	+4.4	+8,847	+4.9
Marion (8)	39,349	41,700	-2,351	-5.6	8,678	4,715	-6,314	-15.1	-6,124	-14.7
Marshall (3)	13,334	13,025	+309	+2.4	2,790	1,499	-982	-7.5	-912	-7.0
Mason (6)	15,193	15,326	-133	-0.9	3,086	1,840	-1,379	-9.0	-1,296	-8.5
Massac (11)	14,341	13,594	+747	+5.5	3,108	1,818	-543	-4.0	-474	-3.5
Menard (6)	9,248	9,639	-391	-4.1	1,853	1,166	-1,078	-11.2	-1,029	-10.7
Mercer (3)	17,149	17,374	-225	-1.3	3,547	1,984	-1,788	-10.3	-1,693	-9.7
Monroe (7)	15,507	13,282	+2,225	+16.8	3,097	1,511	+639	+4.8	+697	+5.3
Montgomery (4)	31,244	32,460	-1,216	-3.7	6,460	4,236	-3,440	-10.6	-3,294	-10.2
Morgan (4)	36,571	35,568	+1,003	+2.8	6,470	4,135	-1,332	-3.7	-1,139	-3.2
Moultrie (6)	13,635	13,171	+464	+3.5	3,041	1,465	-1,112	-8.4	-1,039	-7.9
Ogle (1)	38,106	33,429	+4,677	+14.0	8,306	3,597	-32	-0.1	+167	+0.5
Peoria (D)	189,044	174,347	+14,697	+8.4	45,253	17,600	-12,956	-7.4	-11,875	-6.8
Perry (10)	19,184	21,684	-2,500	-11.5	3,896	2,389	-4,007	-18.5	-3,911	-18.0
Piatt (6)	14,960	13,970	+990	+7.1	3,135	1,595	-550	-3.9	-467	-3.3
Pike (4)	20,552	22,155	-1,603	-7.2	4,044	2,694	-2,953	-13.3	-2,844	-12.8
Pope (11)	4,061	5,779	-1,718	-29.7	810	691	-1,837	-31.8	-1,813	-31.4
Pulaski (11)	10,490	13,639	-3,149	-23.1	3,007	1,621	-4,535	-33.3	-4,481	-32.9
Putnam (3)	4,570	4,746	-176	-3.7	995	546	-625	-13.2	-602	-12.7
Randolph (7)	29,988	31,673	-1,685	-5.3	5,818	3,421	-4,082	-12.9	-3,900	-12.3
Richland (8)	16,299	16,889	-590	-3.5	3,597	1,752	-2,435	-14.4	-2,353	-13.9
Rock Island (A)	150,991	133,558	+17,433	+13.1	33,500	13,933	-2,134	-1.6	-1,379	-1.0
St. Clair (F)	262,509	205,995	+56,514	+27.4	63,746	23,476	+16,244	+7.9	+23,296	+11.9
Saline (10)	26,227	33,420	-7,193	-21.5	4,933	4,192	-7,934	-23.7	-7,798	-23.3
Sangamon (E)	146,539	131,484	+15,055	+11.5	32,845	15,761	-2,029	-1.5	-1,373	-1.0
Schuyler (4)	8,746	9,613	-867	-9.0	1,862	1,170	-1,559	-16.2	-1,517	-15.8
Scott (4)	6,377	7,245	-868	-12.0	1,429	923	-1,374	-19.0	-1,342	-18.5
Shelby (6)	23,404	24,434	-1,030	-4.2	5,024	2,967	-3,087	-12.6	-2,966	-12.1
Stark (3)	8,152	8,721	-569	-6.5	1,859	950	-1,478	-16.9	-1,437	-16.5
Stephenson (1)	46,207	41,595	+4,612	+11.1	9,669	4,986	-71	-0.2	+151	+0.4
Tazewell (D)	99,789	76,165	+23,624	+31.0	23,333	6,569	+6,860	+9.0	+7,351	+9.7
Union (11)	17,645	20,500	-2,855	-13.9	3,113	2,104	-3,864	-18.8	-3,773	-18.4
Vermilion (6)	96,176	87,079	+9,097	+10.4	21,297	10,964	-1,236	-1.4	-748	-0.9
Wabash (9)	14,047	14,651	-604	-4.1	3,169	1,666	-2,107	-14.4	-2,037	-13.9
Warren (3)	21,587	21,981	-394	-1.8	4,480	2,674	-2,200	-10.0	-2,039	-9.3
Washington (7)	13,569	14,460	-891	-6.2	2,473	1,761	-1,603	-11.1	-1,539	-10.6
Wayne (8)	19,008	20,933	-1,925	-9.2	3,927	2,165	-3,687	-17.6	-3,589	-17.2
White (9)	19,373	20,935	-1,562	-7.5	4,201	2,330	-3,433	-16.4	-3,331	-15.9
Whiteside (1)	59,887	49,336	+10,551	+21.4	14,814	5,237	+974	+2.0	+1,270	+2.6
Will (C)	191,617	134,336	+57,281	+42.6	39,054	14,624	+32,851	+24.5	+33,605	+25.0
Williamson (10)	46,117	48,621	-2,504	-5.2	8,352	5,807	-5,049	-10.4	-4,806	-9.9
Winnebago (B)	209,765	152,385	+57,380	+37.7	48,993	15,578	+23,965	+15.7	+24,911	+16.4
Woodford (6)	24,579	21,335	+3,244	+15.2	5,624	2,282	-98	-0.5	+42	+0.2

Table 1.—ESTIMATES OF THE COMPONENTS OF CHANGE IN THE RESIDENT POPULATION AND NET CIVILIAN MIGRATION, BY COUNTIES: 1950 TO 1960—Con.

(Resident population includes persons in the Armed Forces stationed in each area but excludes members of the Armed Forces abroad. State economic area in which county is located is shown in parentheses following county name. Rates are expressed as percentage of population at beginning of decade)

State and county	April 1, 1960 (census)	April 1, 1950 (census)	Net change, 1950 to 1960		Components of change, 1950 to 1960				Net civilian migration, 1950 to 1960	
			Amount	Rate	Births	Deaths	Net total migration		Amount	Rate
							Amount	Rate		
INDIANA	4,662,498	3,934,224	+728,274	+18.5	1,089,560	424,612	+63,326	+1.6	+86,601	+2.2
Adams (3)	24,643	22,393	+2,250	+10.0	6,202	2,074	-1,878	-8.4	-1,722	-7.7
Allen (C)	232,196	183,722	+48,474	+26.4	57,387	18,561	+9,648	+5.3	+10,967	+6.0
Bartholomew (5)	48,198	36,108	+12,090	+33.5	12,040	3,573	+3,623	+10.0	+4,128	+11.5
Benton (9)	11,912	11,462	+450	+3.9	2,833	1,167	-1,216	-10.6	-1,145	-10.0
Blackford (3)	14,792	14,026	+766	+5.5	3,413	1,603	-1,044	-7.4	-942	-6.7
Boone (5)	27,543	23,993	+3,550	+14.8	5,600	3,005	+955	+4.0	+1,108	+4.6
Brown (7)	7,024	6,209	+815	+13.1	1,191	620	+244	+3.9	+291	+4.7
Carroll (9)	16,934	16,010	+924	+5.8	3,537	1,764	-849	-5.3	-745	-4.7
Cass (9)	40,931	38,793	+2,138	+5.5	8,541	4,817	-1,586	-4.1	-1,655	-4.3
Clark (F)	62,795	48,330	+14,465	+29.9	15,417	4,653	+3,701	+7.7	+4,043	+8.4
Clay (6)	24,207	23,918	+289	+1.2	4,766	3,030	-1,447	-6.0	-1,299	-5.4
Clinton (9)	30,765	29,734	+1,031	+3.5	6,861	3,511	-2,319	-7.8	-2,146	-7.2
Crawford (7)	8,379	9,289	-910	-9.8	1,655	1,137	-1,428	-15.4	-1,366	-14.7
Daviess (6)	26,636	26,762	-126	-0.5	6,200	2,923	-3,403	-12.7	-3,248	-12.1
Dearborn (8)	28,674	25,141	+3,533	+14.1	6,306	2,637	-136	-0.5	-76	-0.3
Decatur (5)	20,019	18,218	+1,801	+9.9	4,719	2,342	-576	-3.2	-457	-2.5
De Kalb (3)	28,271	26,023	+2,248	+8.6	6,166	2,965	-953	-3.7	-789	-3.0
Delaware (H)	110,938	90,252	+20,686	+22.9	25,018	9,087	+4,755	+5.3	+5,537	+6.1
Dubois (7)	27,463	23,785	+3,678	+15.5	7,421	2,389	-1,354	-5.7	-1,177	-4.9
Elkhart (1)	106,790	84,512	+22,278	+26.4	24,512	8,782	+6,548	+7.7	+7,191	+8.5
Fayette (4)	24,454	23,391	+1,063	+4.5	6,180	2,354	-2,763	-11.8	-2,602	-11.1
Floyd (F)	51,397	43,955	+7,442	+16.9	12,545	4,777	-326	-0.7	-21	-0.0
Fountain (9)	18,706	17,836	+870	+4.9	4,104	2,280	-954	-5.3	-845	-4.7
Franklin (8)	17,015	16,034	+981	+6.1	3,916	1,674	-1,261	-7.9	-1,141	-7.1
Fulton (2)	16,957	16,565	+392	+2.4	3,594	2,115	-1,087	-6.6	-997	-6.0
Gibson (6)	29,949	30,720	-771	-2.5	6,903	3,436	-4,238	-13.8	-4,047	-13.2
Grant (4)	75,741	62,156	+13,585	+21.9	17,288	6,678	+2,975	+4.8	+3,424	+5.5
Greene (6)	26,327	27,886	-1,559	-5.6	5,183	3,598	-3,144	-11.3	-3,007	-10.8
Hamilton (5)	40,132	28,491	+11,641	+40.9	8,222	3,401	+6,820	+23.9	+7,024	+24.7
Hancock (5)	26,665	20,332	+6,333	+31.1	5,999	2,345	+2,679	+13.2	+2,772	+13.6
Harrison (7)	19,207	17,858	+1,349	+7.6	4,035	1,801	-885	-5.0	-758	-4.2
Hendricks (5)	40,896	24,594	+16,302	+66.3	8,282	2,777	+10,797	+43.9	+10,989	+44.7
Henry (4)	48,899	45,505	+3,394	+7.5	11,387	4,551	-3,442	-7.6	-3,122	-6.9
Howard (4)	69,509	54,498	+15,011	+27.5	16,695	5,690	+4,006	+7.4	+4,008	+7.4
Huntington (3)	33,814	31,400	+2,414	+7.7	7,705	4,029	-1,262	-4.0	-1,055	-3.4
Jackson (8)	30,556	28,237	+2,319	+8.2	7,280	3,083	-1,878	-6.7	-1,686	-6.0
Jasper (2)	18,842	17,031	+1,811	+10.6	4,824	1,792	-1,221	-7.2	-1,004	-5.9
Jay (3)	22,572	23,157	-585	-2.5	5,107	2,818	-2,874	-12.4	-2,725	-11.8
Jefferson (8)	24,061	21,613	+2,448	+11.3	5,179	2,464	-267	-1.2	-85	-0.4
Jennings (8)	17,267	15,250	+2,017	+13.2	3,415	1,607	+209	+1.4	+329	+2.2
Johnson (5)	43,704	26,183	+17,521	+66.9	10,571	3,674	+10,624	+40.6	+10,841	+41.4
Knox (6)	41,561	43,415	-1,854	-4.3	9,081	5,069	-5,866	-13.5	-5,598	-12.9
Kosciusko (2)	40,373	33,002	+7,371	+22.3	8,214	4,011	+3,168	+9.6	+3,410	+10.3
Lagrange (3)	17,380	15,347	+2,033	+13.2	4,347	1,582	-732	-4.8	-626	-4.1
Lake (A)	513,269	368,152	+145,117	+39.4	130,285	35,628	+50,460	+13.7	+53,148	+14.4
La Porte (1)	95,111	76,808	+18,303	+23.8	21,163	8,340	+5,480	+7.1	+5,975	+7.8
Lawrence (7)	36,564	34,346	+2,218	+6.5	8,482	3,834	-2,430	-7.1	-2,204	-6.4
Madison (4)	125,819	103,911	+21,908	+21.1	27,723	10,421	+4,606	+4.4	+5,554	+5.3
Marion (D)	697,567	551,777	+145,790	+26.4	171,291	61,942	+36,441	+6.6	+38,032	+6.9
Marshall (2)	32,443	29,468	+2,975	+10.1	7,571	3,097	-1,499	-5.1	-1,290	-4.4
Martin (7)	10,608	10,678	-70	-0.7	2,901	1,037	-1,934	-18.1	-1,896	-17.9
Miami (9)	38,000	28,201	+9,799	+34.7	7,939	3,631	+5,491	+19.5	+2,354	+8.3
Monroe (7)	59,225	50,080	+9,145	+18.3	13,226	4,036	-45	-0.1	+595	+1.2
Montgomery (9)	32,089	29,122	+2,967	+10.2	7,096	3,652	-477	-1.6	-209	-0.7
Morgan (6)	33,875	23,726	+10,149	+42.8	7,591	2,722	+5,280	+22.3	+5,472	+23.1
Newton (2)	11,502	11,006	+496	+4.5	2,463	1,226	-741	-6.7	-669	-6.1
Noble (3)	28,162	25,075	+3,087	+12.3	6,110	3,088	+65	+0.3	+233	+0.9
Ohio (8)	4,165	4,223	-58	-1.4	893	481	-470	-11.1	-441	-10.4
Orange (7)	16,877	16,879	-2	-0.0	3,744	1,933	-1,813	-10.7	-1,702	-10.1
Owen (6)	11,400	11,763	-363	-3.1	1,956	1,434	-885	-7.5	-809	-6.9
Parke (9)	14,804	15,674	-870	-5.6	3,070	1,999	-1,941	-12.4	-1,971	-12.6
Perry (7)	17,232	17,367	-135	-0.8	4,667	1,729	-3,073	-17.7	-2,962	-17.1
Pike (6)	12,797	14,995	-2,198	-14.7	2,541	1,726	-3,013	-20.1	-2,911	-19.4
Porter (A)	60,279	40,076	+20,203	+50.4	9,978	3,951	+14,176	+35.4	+14,441	+36.0
Posey (6)	19,214	19,818	-604	-3.0	4,454	2,163	-2,895	-14.6	-2,772	-14.0
Pulaski (2)	12,837	12,493	+344	+2.8	3,075	1,384	-1,347	-10.8	-1,263	-10.1
Putnam (5)	24,927	22,950	+1,977	+8.6	4,650	2,363	-310	-1.4	+13	+0.1
Randolph (4)	28,434	27,141	+1,293	+4.8	6,148	3,241	-1,614	-5.9	-1,435	-5.3
Ripley (8)	20,641	18,763	+1,878	+10.0	4,730	2,301	-551	-2.9	-446	-2.4
Rush (5)	20,393	19,799	+594	+3.0	4,442	2,288	-1,560	-7.9	-1,436	-7.3
St. Joseph (B)	238,614	205,058	+33,556	+16.4	57,788	19,389	-4,843	-2.4	-2,869	-1.4
Scott (8)	14,643	11,519	+3,124	+27.1	3,944	1,149	+329	+2.9	+426	+3.7
Shelby (5)	34,093	28,026	+6,067	+21.6	7,630	3,494	+1,931	+6.9	+2,135	+7.6

Table 1.—ESTIMATES OF THE COMPONENTS OF CHANGE IN THE RESIDENT POPULATION AND NET CIVILIAN MIGRATION, BY COUNTIES: 1950 TO 1960—Con.

(Resident population includes persons in the Armed Forces stationed in each area but excludes members of the Armed Forces abroad. State economic area in which county is located is shown in parentheses following county name. Rates are expressed as percentage of population at beginning of decade)

State and county	April 1, 1960 (census)	April 1, 1950 (census)	Net change, 1950 to 1960		Components of change, 1950 to 1960				Net civilian migration, 1950 to 1960	
					Births	Deaths	Net total migration			
			Amount	Rate			Amount	Rate	Amount	Rate
INDIANA—Continued										
Spencer (6)	16,074	16,174	-100	-0.6	3,596	1,828	-1,868	-11.5	-1,721	-10.6
Starke (2)	17,911	15,282	+2,629	+17.2	4,695	1,949	-117	-0.8	-9	-0.1
Steuben (3)	17,184	17,087	+97	+0.6	4,301	2,077	-2,127	-12.4	-1,906	-11.2
Sullivan (6)	21,721	23,667	-1,946	-8.2	4,019	3,134	-2,831	-12.0	-2,704	-11.4
Switzerland (8)	7,092	7,599	-507	-6.7	1,551	1,005	-1,053	-13.9	-1,005	-13.2
Tippecanoe (9)	89,122	74,473	+14,649	+19.7	20,615	6,843	+877	+1.2	+2,210	+3.0
Tipton (5)	15,856	15,566	+290	+1.9	3,607	1,631	-1,686	-10.8	-1,589	-10.2
Union (4)	6,457	6,412	+45	+0.7	1,314	709	-560	-8.7	-528	-8.2
Vanderburgh (E)	165,794	160,422	+5,372	+3.3	41,944	16,151	-20,421	-12.7	-19,425	-12.1
Vermillion (9)	17,683	19,723	-2,040	-10.3	3,458	2,333	-3,165	-16.0	-3,064	-15.5
Vigo (G)	108,458	105,160	+3,298	+3.1	23,499	13,265	-6,936	-6.6	-6,179	-5.9
Wabash (9)	32,605	29,047	+3,558	+12.2	7,010	3,294	-158	-0.5	+100	+0.3
Warren (9)	8,545	8,535	+10	+0.1	1,647	921	-716	-8.4	-663	-7.8
Warrick (6)	23,577	21,527	+2,050	+9.5	5,446	2,353	-1,043	-4.8	-907	-4.2
Washington (7)	17,819	16,520	+1,299	+7.9	4,107	1,746	-1,062	-6.4	-961	-5.8
Wayne (4)	74,039	68,566	+5,473	+8.0	17,522	7,061	-4,988	-7.3	-4,493	-6.6
Wells (3)	21,220	19,564	+1,656	+8.5	4,530	2,313	-561	-2.9	-426	-2.2
White (9)	19,709	18,042	+1,667	+9.2	4,315	2,105	-543	-3.0	-424	-2.4
Whitley (3)	20,954	18,828	+2,126	+11.3	4,992	1,969	-897	-4.8	-774	-4.1
IOWA	2,757,537	2,621,073	+136,464	+5.2	640,305	270,952	-232,889	-8.9	-215,940	-8.2
Adair (3)	10,893	12,292	-1,399	-11.4	2,434	1,262	-2,571	-20.9	-2,507	-20.4
Adams (3)	7,468	8,753	-1,285	-14.7	1,739	861	-2,163	-24.7	-2,122	-24.2
Allamakee (4)	15,982	16,351	-369	-2.3	4,061	1,863	-2,567	-15.7	-2,480	-15.2
Appanoose (3)	16,015	19,683	-3,668	-18.6	3,562	2,510	-4,720	-24.0	-4,632	-23.5
Audubon (1)	10,919	11,579	-660	-5.7	2,645	985	-2,320	-20.0	-2,253	-19.5
Benton (5)	23,422	22,656	+766	+3.4	5,212	2,450	-1,996	-8.8	-1,862	-8.2
Black Hawk (E)	122,482	100,448	+22,034	+21.9	30,054	9,133	+1,113	+1.1	+1,870	+1.9
Boone (2)	28,037	28,139	-102	-0.4	5,365	3,038	-2,429	-8.6	-2,254	-8.0
Bremer (4)	21,108	18,884	+2,224	+11.8	4,737	1,940	-573	-3.0	-510	-2.7
Buchanan (4)	22,293	21,927	+366	+1.7	5,279	2,236	-2,677	-12.2	-2,554	-11.6
Buena Vista (1)	21,189	21,113	+76	+0.4	4,898	2,122	-2,700	-12.8	-2,561	-12.1
Butler (4)	17,467	17,394	+73	+0.4	3,800	1,761	-1,966	-11.3	-1,874	-10.8
Calhoun (2)	15,923	16,925	-1,002	-5.9	3,642	1,796	-2,848	-16.8	-2,756	-16.3
Carroll (1)	23,431	23,065	+366	+1.6	6,601	2,202	-4,033	-17.5	-3,894	-16.9
Cass (1)	17,919	18,532	-613	-3.3	3,980	2,073	-2,520	-13,6	-2,419	-13.1
Cedar (6)	17,791	16,910	+881	+5.2	3,718	1,786	-1,051	-6.2	-952	-5.6
Cerro Gordo (4)	49,894	46,053	+3,841	+8.3	11,740	4,591	-3,308	-7.2	-3,035	-6.6
Cherokee (1)	18,598	19,052	-454	-2.4	4,274	1,744	-2,984	-15.7	-2,875	-15.1
Chickasaw (4)	15,034	15,228	-194	-1.3	3,624	1,570	-2,248	-14.8	-2,153	-14.1
Clarke (3)	8,222	9,369	-1,147	-12.2	1,677	1,138	-1,686	-18.0	-1,637	-17.5
Clay (2)	18,504	18,103	+401	+2.2	4,647	1,668	-2,578	-14.2	-2,485	-13.7
Clayton (4)	21,962	22,522	-560	-2.5.	4,981	2,396	-3,145	-14.0	-3,014	-13.4
Clinton (6)	55,060	49,664	+5,396	+10.9	12,097	5,533	-1,168	-2.4	-879	-1.8
Crawford (1)	18,569	19,741	-1,172	-5.9	4,402	1,892	-3,682	-18.7	-3,566	-18.1
Dallas (2)	24,123	23,661	+462	+2.0	5,030	2,774	-1,794	-7.6	-1,662	-7.0
Davis (3)	9,199	9,959	-760	-7.6	1,820	1,139	-1,441	-14.5	-1,389	-13.9
Decatur (3)	10,539	12,601	-2,062	-16.4	2,078	1,443	-2,697	-21.4	-2,589	-20.5
Delaware (4)	18,483	17,734	+749	+4.2	4,927	1,751	-2,427	-13.7	-2,316	-13.1
Des Moines (6)	44,605	42,056	+2,549	+6.1	9,630	4,633	-2,448	-5.8	-2,241	-5.3
Dickinson (2)	12,574	12,756	-182	-1.4	2,819	1,224	-1,777	-13.9	-1,707	-13.4
Dubuque (6)	80,048	71,337	+8,711	+12.2	21,326	7,692	-4,923	-6.9	-4,300	-6.0
Emmet (2)	14,871	14,102	+769	+5.5	3,863	1,348	-1,746	-12.4	-1,663	-11.8
Fayette (4)	28,581	28,294	+287	+1.0	6,454	3,030	-3,137	-11.1	-2,959	-10.5
Floyd (4)	21,102	21,505	-403	-1.9	5,196	2,169	-3,430	-15.9	-3,303	-15.4
Franklin (2)	15,472	16,268	-796	-4.9	3,351	1,495	-2,652	-16.3	-2,558	-15.7
Fremont (1)	10,282	12,323	-2,041	-16.6	2,020	1,402	-2,659	-21.6	-2,599	-21.1
Greene (2)	14,379	15,544	-1,165	-7.5	3,308	1,703	-2,770	-17.8	-2,680	-17.2
Grundy (5)	14,132	13,722	+410	+3.0	3,035	1,222	-1,403	-10.2	-1,319	-9.6
Guthrie (3)	13,607	15,197	-1,590	-10.5	2,672	1,664	-2,598	-17.1	-2,518	-16.6
Hamilton (2)	20,032	19,660	+372	+1.9	4,543	2,006	-2,165	-11.0	-2,048	-10.4
Hancock (2)	14,604	15,077	-473	-3.1	3,608	1,308	-2,773	-18.4	-2,688	-17.8
Hardin (2)	22,533	22,218	+315	+1.4	4,646	2,393	-1,938	-8.7	-1,808	-8.1
Harrison (1)	17,600	19,560	-1,960	-10.0	3,911	2,114	-3,757	-19.2	-3,656	-18.7
Henry (5)	18,187	18,708	-521	-2.8	3,678	2,113	-2,086	-11.2	-1,946	-10.4
Howard (4)	12,734	13,105	-371	-2.8	3,042	1,437	-1,976	-15.1	-1,905	-14.5
Humboldt (2)	13,156	13,117	+39	+0.3	3,191	1,354	-1,798	-13.7	-1,722	-13.1
Ida (1)	10,269	10,697	-428	-4.0	2,275	981	-1,722	-16.1	-1,659	-15.5
Iowa (5)	16,396	15,835	+561	+3.5	3,706	1,742	-1,403	-8.9	-1,302	-8.2
Jackson (6)	20,754	18,622	+2,132	+11.4	5,249	2,200	-917	-4.9	-787	-4.2
Jasper (5)	35,282	32,305	+2,977	+9.2	8,067	3,083	-2,007	-6.2	-1,789	-5.5
Jefferson (3)	15,818	15,696	+122	+0.8	3,276	1,715	-1,439	-9.2	-1,299	-8.3

Table 1.—ESTIMATES OF THE COMPONENTS OF CHANGE IN THE RESIDENT POPULATION AND NET CIVILIAN MIGRATION, BY COUNTIES: 1950 TO 1960—Con.

(Resident population includes persons in the Armed Forces stationed in each area but excludes members of the Armed Forces abroad. State economic area in which county is located is shown in parentheses following county name. Rates are expressed as percentage of population at beginning of decade)

State and county	April 1, 1960 (census)	April 1, 1950 (census)	Net change, 1950 to 1960		Components of change, 1950 to 1960				Net civilian migration, 1950 to 1960	
					Births	Deaths	Net total migration			
			Amount	Rate			Amount	Rate	Amount	Rate
IOWA—Continued										
Johnson (6)	53,663	45,756	+7,907	+17.3	13,890	3,573	-2,410	-5.3	-1,582	-3.5
Jones (6)	20,693	19,401	+1,292	+6.7	4,694	1,972	-1,430	-7.4	-1,251	-6.4
Keokuk (5)	15,492	16,797	-1,305	-7.8	3,444	2,082	-2,667	-15.9	-2,581	-15.4
Kossuth (2)	25,314	26,241	-927	-3.5	6,685	2,236	-5,376	-20.5	-5,219	-19.9
Lee (6)	44,207	43,102	+1,105	+2.6	9,942	4,971	-3,866	-9.0	-3,637	-8.4
Linn (F)	136,899	104,274	+32,625	+31.3	29,983	11,104	+13,746	+13.2	+14,508	+13.9
Louisa (6)	10,290	11,101	-811	-7.3	2,122	1,161	-1,772	-16.0	-1,707	-15.4
Lucas (3)	10,923	12,069	-1,146	-9.5	2,011	1,604	-1,553	-12.9	-1,490	-12.3
Lyon (1)	14,468	1[illegible],697	-229	-1.6	3,776	1,159	-2,846	-19.4	-2,749	-18.7
Madison (3)	12,295	13,131	-836	-6.4	2,440	1,509	-1,767	-13.5	-1,698	-12.9
Mahaska (5)	23,602	24,672	-1,070	-4.3	5,023	2,841	-3,252	-13.2	-3,102	-12.6
Marion (3)	25,886	25,930	-44	-0.2	5,393	2,675	-2,762	-10.7	-2,592	-10.0
Marshall (5)	37,984	35,611	+2,373	+6.7	8,313	3,787	-2,153	-6.0	-1,941	-5.5
Mills (1)	13,050	14,064	-1,014	-7.2	2,291	1,223	-2,082	-14.8	-1,997	-14.2
Mitchell (4)	14,043	13,945	+98	+0.7	3,741	1,460	-2,183	-15.7	-2,105	-15.1
Monona (1)	13,916	16,303	-2,387	-14.6	3,328	1,507	-4,208	-25.8	-4,119	-25.3
Monroe (3)	10,463	11,814	-1,351	-11.4	2,218	1,485	-2,084	-17.6	-2,025	-17.1
Montgomery (1)	14,467	15,685	-1,218	-7.8	3,225	1,808	-2,635	-16.8	-2,554	-16.3
Muscatine (6)	33,840	32,148	+1,692	+5.3	7,706	3,908	-2,106	-6.6	-1,912	-5.9
O'Brien (1)	18,840	18,970	-130	-0.7	4,636	1,837	-2,929	-15.4	-2,821	-14.9
Osceola (2)	10,064	10,181	-117	-1.1	2,692	804	-2,005	-19.7	-1,943	-19.1
Page (1)	21,023	23,921	-2,898	-12.1	4,074	2,401	-4,571	-19.1	-4,447	-18.6
Palo Alto (2)	14,736	15,891	-1,155	-7.3	4,086	1,414	-3,827	-24.1	-3,733	-23.5
Plymouth (1)	23,906	23,252	+654	+2.8	5,923	2,170	-3,099	-13.3	-2,930	-12.6
Pocahontas (2)	14,234	15,496	-1,262	-8.1	3,551	1,319	-3,494	-22.5	-3,407	-22.0
Polk (C)	266,315	226,010	+40,305	+17.8	61,095	23,715	+2,925	+1.3	+4,458	+2.0
Pottawattamie (B)	83,102	69,682	+13,420	+19.3	19,194	7,459	+1,685	+2.4	+1,948	+2.8
Poweshiek (5)	19,300	19,344	-44	-0.2	4,305	2,057	-2,292	-11.8	-2,109	-10.9
Ringgold (3)	7,910	9,528	-1,618	-17.0	1,605	1,106	-2,117	-22.2	-2,066	-21.7
Sac (1)	17,007	17,518	-511	-2.9	3,971	1,590	-2,892	-16.5	-2,800	-16.0
Scott (D)	119,067	100,698	+18,369	+18.2	27,660	10,480	+1,189	+1.2	+1,895	+1.9
Shelby (1)	15,825	15,942	-117	-0.7	4,044	1,427	-2,734	-17.1	-2,632	-16.5
Sioux (1)	26,375	26,381	-6	-0.0	7,156	2,258	-4,904	-18.6	-4,718	-17.9
Story (2)	49,327	44,294	+5,033	+11.4	11,807	3,495	-3,279	-7.4	-2,454	-5.5
Tama (5)	21,413	21,688	-275	-1.3	4,725	2,344	-2,656	-12.2	-2,537	-11.7
Taylor (3)	10,288	12,420	-2,132	-17.2	2,091	1,466	-2,757	-22.2	-2,700	-21.7
Union (3)	13,712	15,651	-1,939	-12.4	2,996	1,947	-2,988	-19.1	-2,905	-18.6
Van Buren (3)	9,778	11,007	-1,229	-11.2	2,041	1,455	-1,815	-16.5	-1,759	-16.0
Wapello (3)	46,126	47,397	-1,271	-2.7	10,981	4,877	-7,375	-15.6	-7,132	-15.0
Warren (3)	20,829	17,758	+3,071	+17.3	4,265	1,817	+623	+3.5	+775	+4.4
Washington (5)	19,406	19,557	-151	-0.8	4,442	2,238	-2,355	-12.0	-2,245	-11.5
Wayne (3)	9,800	11,737	-1,937	-16.5	1,754	1,354	-2,337	-19.9	-2,281	-19.4
Webster (2)	47,810	44,241	+3,569	+8.1	12,055	4,595	-3,891	-8.8	-3,614	-8.2
Winnebago (4)	13,099	13,450	-351	-2.6	2,996	1,299	-2,048	-15.2	-1,950	-14.5
Winneshiek (4)	21,651	21,639	+12	+0.1	5,019	2,135	-2,872	-13.3	-2,667	-12.3
Woodbury (A)	107,849	103,917	+3,932	+3.8	28,216	11,027	-13,257	-12.8	-13,069	-12.6
Worth (4)	10,259	11,068	-809	-7.3	2,186	1,088	-1,907	-17.2	-1,843	-16.7
Wright (2)	19,447	19,652	-205	-1.0	4,624	2,028	-2,801	-14.3	-2,685	-13.7
KANSAS	2,178,611	1,905,299	+273,312	+14.3	514,602	197,289	-44,001	-2.3	-51,359	-2.7
Allen (7)	16,369	18,187	-1,818	-10.0	3,355	2,438	-2,735	-15.0	-2,644	-14.5
Anderson (7)	9,035	10,267	-1,232	-12.0	2,050	1,214	-2,068	-20.1	-2,014	-19.6
Atchison (6)	20,898	21,496	-598	-2.8	4,603	2,607	-2,594	-12.1	-2,413	-11.2
Barber (1)	8,713	8,521	+192	+2.3	1,988	852	-944	-11.1	-891	-10.5
Barton (2)	32,368	29,909	+2,459	+8.2	9,179	2,471	-4,249	-14.2	-4,055	-13.6
Bourbon (7)	16,090	19,153	-3,063	-16.0	3,314	2,419	-3,958	-20.7	-3,862	-20.2
Brown (6)	13,229	14,651	-1,422	-9.7	2,629	1,792	-2,259	-15.4	-2,192	-15.0
Butler (5)	38,395	31,001	+7,394	+23.9	8,341	3,189	+2,242	+7.2	+2,442	+7.9
Chase (5)	3,921	4,831	-910	-18.8	838	543	-1,205	-24.9	-1,182	-24.5
Chautauqua (5)	5,956	7,376	-1,420	-19.3	1,056	864	-1,612	-21.9	-1,568	-21.3
Cherokee (8)	22,279	25,144	-2,865	-11.4	4,463	2,885	-4,443	-17.7	-4,318	-17.2
Cheyenne (2)	4,708	5,668	-960	-16.9	1,064	442	-1,582	-27.9	-1,547	-27.3
Clark (1)	3,396	3,946	-550	-13.9	776	337	-989	-25.1	-967	-24.5
Clay (3)	10,675	11,697	-1,022	-8.7	2,003	1,372	-1,653	-14.1	-1,603	-13.8
Cloud (3)	14,407	16,104	-1,697	-10.5	3,392	1,866	-3,223	-20.0	-3,151	-19.6
Coffey (7)	8,403	10,408	-2,005	-19.3	1,535	1,251	-2,289	-22.0	-2,240	-21.5
Comanche (1)	3,271	3,888	-617	-15.9	723	383	-957	-24.6	-939	-24.2
Cowley (5)	37,861	36,905	+956	+2.6	7,837	4,339	-2,542	-6.9	-2,280	-6.2
Crawford (8)	37,032	40,231	-3,199	-8.0	7,085	5,232	-5,052	-12.6	-4,762	-11.8
Decatur (2)	5,778	6,185	-407	-6.6	1,349	632	-1,124	-18.2	-1,086	-17.6
Dickinson (3)	21,572	21,190	+382	+1.8	4,843	2,532	-1,929	-9.1	-1,738	-8.3
Doniphan (6)	9,574	10,499	-925	-8.8	2,060	1,205	-1,780	-17.0	-1,737	-16.5

Table 1.—ESTIMATES OF THE COMPONENTS OF CHANGE IN THE RESIDENT POPULATION AND NET CIVILIAN MIGRATION, BY COUNTIES: 1950 TO 1960—Con.

(Resident population includes persons in the Armed Forces stationed in each area but excludes members of the Armed Forces abroad. State economic area in which county is located is shown in parentheses following county name. Rates are expressed as percentage of population at beginning of decade)

State and county	April 1, 1960 (census)	April 1, 1950 (census)	Net change, 1950 to 1960		Components of change, 1950 to 1960				Net civilian migration, 1950 to 1960	
					Births	Deaths	Net total migration			
			Amount	Rate			Amount	Rate	Amount	Rate
KANSAS--Continued										
Douglas (6)	43,720	34,086	+9,634	+28.3	8,636	3,114	+4,112	+12.1	+4,823	+14.2
Edwards (2)	5,118	5,936	-818	-13.8	1,213	631	-1,400	-23.6	-1,364	-23.0
Elk (5)	5,048	6,679	-1,631	-24.4	938	769	-1,800	-27.0	-1,773	-26.5
Ellis (2)	21,270	19,043	+2,227	+11.7	5,782	1,300	-2,255	-11.8	-2,013	-10.6
Ellsworth (2)	7,677	8,465	-788	-9.3	1,584	940	-1,432	-16.9	-1,396	-16.5
Finney (2)	16,093	15,092	+1,001	+6.6	4,520	1,165	-2,354	-15.6	-2,240	-14.8
Ford (1)	20,938	19,670	+1,268	+6.4	5,374	1,932	-2,174	-11.1	-2,049	-10.4
Franklin (7)	19,548	19,928	-380	-1.9	3,910	2,456	-1,834	-9.2	-1,708	-8.6
Geary (5)	28,779	21,671	+7,108	+32.8	9,817	1,856	-853	-3.9	-2,367	-15.4
Gove (2)	4,107	4,447	-340	-7.6	1,225	319	-1,246	-28.0	-1,212	-27.3
Graham (2)	5,586	5,020	+566	+11.3	1,442	451	-425	-8.5	-388	-7.7
Grant (1)	5,269	4,638	+631	+13.6	1,662	240	-791	-17.1	-753	-16.2
Gray (1)	4,380	4,894	-514	-10.5	1,203	366	-1,351	-27.6	-1,324	-27.1
Greeley (1)	2,087	2,010	+77	+3.8	531	135	-319	-15.9	-302	-15.0
Greenwood (5)	11,253	13,574	-2,321	-17.1	2,469	1,513	-3,277	-24.1	-3,201	-23.6
Hamilton (1)	3,144	3,696	-552	-14.9	883	303	-1,132	-30.6	-1,104	-29.9
Harper (3)	9,541	10,263	-722	-7.0	1,898	1,167	-1,453	-14.2	-1,398	-13.6
Harvey (3)	25,865	21,698	+4,167	+19.2	5,569	2,283	+881	+4.1	+1,055	+4.9
Haskell (1)	2,990	2,606	+384	+14.7	860	158	-318	-12.2	-298	-11.4
Hodgeman (2)	3,115	3,310	-195	-5.9	816	261	-750	-22.7	-730	-22.1
Jackson (6)	10,309	11,098	-789	-7.1	2,091	1,387	-1,493	-13.5	-1,436	-12.9
Jefferson (6)	11,252	11,084	+168	+1.5	2,192	1,371	-653	-5.9	-587	-5.3
Jewell (4)	7,217	9,698	-2,481	-25.6	1,558	1,136	-2,903	-29.9	-2,851	-29.4
Johnson (B)	143,792	62,783	+81,009	+129.0	28,382	5,395	+58,022	+92.4	+57,432	+92.7
Kearny (1)	3,108	3,492	-384	-11.0	848	210	-1,022	-29.3	-993	-28.5
Kingman (3)	9,958	10,324	-366	-3.5	2,385	1,028	-1,723	-16.7	-1,657	-16.1
Kiowa (2)	4,626	4,743	-117	-2.5	1,028	414	-731	-15.4	-710	-15.0
Labette (8)	26,805	29,285	-2,480	-8.5	5,678	3,570	-4,588	-15.7	-4,426	-15.1
Lane (2)	3,060	2,808	+252	+9.0	817	229	-336	-12.0	-310	-11.1
Leavenworth (6)	48,524	42,361	+6,163	+14.5	9,405	4,257	+1,015	+2.4	+1,305	+3.3
Lincoln (2)	5,556	6,643	-1,087	-16.4	1,174	745	-1,516	-22.8	-1,480	-22.3
Linn (7)	8,274	10,053	-1,779	-17.7	1,455	1,184	-2,050	-20.4	-2,003	-19.9
Logan (1)	4,036	4,206	-170	-4.0	1,133	326	-977	-23.2	-948	-22.5
Lyon (5)	26,928	26,576	+352	+1.3	5,630	2,898	-2,380	-9.0	-2,075	-7.8
McPherson (3)	24,285	23,670	+615	+2.6	5,112	2,284	-2,213	-9.3	-2,137	-9.0
Marion (3)	15,143	16,307	-1,164	-7.1	3,208	1,710	-2,662	-16.3	-2,562	-15.7
Marshall (4)	15,598	17,926	-2,328	-13.0	3,416	2,191	-3,553	-19.8	-3,464	-19.3
Meade (1)	5,505	5,710	-205	-3.6	1,386	464	-1,127	-19.7	-1,088	-19.1
Miami (7)	19,884	19,698	+186	+0.9	3,574	2,092	-1,296	-6.6	-1,205	-6.1
Mitchell (2)	8,866	10,320	-1,454	-14.1	2,058	1,200	-2,312	-22.4	-2,259	-21.9
Montgomery (8)	45,007	46,487	-1,480	-3.2	10,033	5,638	-5,875	-12.6	-5,590	-12.0
Morris (5)	7,392	8,485	-1,093	-12.9	1,549	933	-1,709	-20.1	-1,661	-19.6
Morton (1)	3,354	2,610	+744	+28.5	864	234	+114	+4.4	+134	+5.1
Nemaha (6)	12,897	14,341	-1,444	-10.1	3,187	1,520	-3,111	-21.7	-3,030	-21.1
Neosho (8)	19,455	20,348	-893	-4.4	3,697	2,363	-2,227	-10.9	-2,105	-10.3
Ness (2)	5,470	6,322	-852	-13.5	1,495	554	-1,793	-28.4	-1,756	-27.8
Norton (4)	8,035	8,808	-773	-8.8	1,801	985	-1,589	-18.0	-1,553	-17.6
Osage (7)	12,886	12,811	+75	+0.6	2,438	1,602	-761	-5.9	-890	-6.9
Osborne (2)	7,506	8,558	-1,052	-12.3	1,581	936	-1,697	-19.8	-1,649	-19.3
Ottawa (3)	6,779	7,265	-486	-6.7	1,175	935	-726	-10.0	-711	-9.8
Pawnee (2)	10,254	11,041	-787	-7.1	2,056	957	-1,886	-17.1	-1,832	-16.6
Phillips (4)	8,709	9,273	-564	-6.1	2,181	1,021	-1,724	-18.6	-1,675	-18.1
Pottawatomie (5)	11,957	12,344	-387	-3.1	2,524	1,459	-1,452	-11.8	-1,373	-11.2
Pratt (2)	12,122	12,156	-34	-0.3	2,836	1,162	-1,708	-14.1	-1,625	-13.4
Rawlins (2)	5,279	5,728	-449	-7.8	1,395	460	-1,384	-24.2	-1,347	-23.5
Reno (3)	59,055	54,058	+4,997	+9.2	14,704	5,415	-4,292	-7.9	-4,093	-7.6
Republic (4)	9,768	11,478	-1,710	-14.9	1,817	1,370	-2,157	-18.8	-2,090	-18.2
Rice (3)	13,909	15,635	-1,726	-11.0	3,397	1,454	-3,669	-23.5	-3,580	-22.9
Riley (5)	41,914	33,405	+8,509	+25.5	10,395	2,185	+299	+0.9	-229	-0.8
Rooks (2)	9,734	9,043	+691	+7.6	2,726	824	-1,211	-13.4	-1,165	-12.9
Rush (2)	6,160	7,231	-1,071	-14.8	1,517	687	-1,901	-26.3	-1,861	-25.7
Russell (2)	11,348	13,406	-2,058	-15.4	3,116	1,067	-4,107	-30.6	-4,032	-30.1
Saline (3)	54,715	33,409	+21,306	+63.8	14,197	3,695	+10,804	+32.3	+4,858	+14.6
Scott (1)	5,228	4,921	+307	+6.2	1,482	344	-831	-16.9	-795	-16.2
Sedgwick (A)	343,231	222,290	+120,941	+54.4	91,501	21,715	+51,155	+23.0	+48,634	+21.9
Seward (1)	15,930	9,972	+5,958	+59.7	3,399	822	+3,381	+33.9	+3,460	+34.7
Shawnee (C)	141,286	105,418	+35,868	+34.0	35,452	11,279	+11,695	+11.1	+6,254	+5.9
Sheridan (2)	4,267	4,607	-340	-7.4	1,267	331	-1,276	-27.7	-1,244	-27.0
Sherman (2)	6,682	7,373	-691	-9.4	1,605	584	-1,712	-23.2	-1,664	-22.6
Smith (4)	7,776	8,846	-1,070	-12.1	1,535	1,006	-1,599	-18.1	-1,554	-17.6
Stafford (2)	7,451	8,816	-1,365	-15.5	1,447	889	-1,923	-21.8	-1,876	-21.3
Stanton (1)	2,108	2,263	-155	-6.8	579	134	-600	-26.5	-582	-25.7
Stevens (1)	4,400	4,516	-116	-2.6	1,292	304	-1,104	-24.4	-1,068	-23.6
Sumner (3)	25,316	23,646	+1,670	+7.1	5,442	2,825	-947	-4.0	-817	-3.5

Table 1.—ESTIMATES OF THE COMPONENTS OF CHANGE IN THE RESIDENT POPULATION AND NET CIVILIAN MIGRATION, BY COUNTIES: 1950 TO 1960—Con.

(Resident population includes persons in the Armed Forces stationed in each area but excludes members of the Armed Forces abroad. State economic area in which county is located is shown in parentheses following county name. Rates are expressed as percentage of population at beginning of decade)

State and county	April 1, 1960 (census)	April 1, 1950 (census)	Net change, 1950 to 1960		Components of change, 1950 to 1960				Net civilian migration, 1950 to 1960	
					Births	Deaths	Net total migration			
			Amount	Rate			Amount	Rate	Amount	Rate
KANSAS—Continued										
Thomas (2)	7,358	7,572	-214	-2.8	1,975	577	-1,612	-21.3	-1,559	-20.6
Trego (2)	5,473	5,868	-395	-6.7	1,424	435	-1,384	-23.6	-1,347	-23.0
Wabaunsee (5)	6,648	7,212	-564	-7.8	1,287	814	-1,037	-14.4	-1,005	-13.9
Wallace (1)	2,069	2,508	-439	-17.5	599	183	-855	-34.1	-841	-33.5
Washington (4)	10,739	12,977	-2,238	-17.2	2,182	1,396	-3,024	-23.3	-2,957	-22.8
Wichita (1)	2,765	2,640	+125	+4.7	840	194	-521	-19.7	-500	-18.9
Wilson (8)	13,077	14,815	-1,738	-11.7	2,773	1,750	-2,761	-18.6	-2,700	-18.2
Woodson (7)	5,423	6,711	-1,288	-19.2	1,043	779	-1,552	-23.1	-1,520	-22.7
Wyandotte (B)	185,495	165,318	+20,177	+12.2	49,452	17,157	-12,118	-7.3	-10,880	-6.6
KENTUCKY	3,038,156	2,944,806	+93,350	+3.2	766,159	283,079	-389,730	-13.2	-388,091	-13.3
Adair (5)	14,699	17,603	-2,904	-16.5	3,682	1,477	-5,109	-29.0	-4,992	-28.4
Allen (5)	12,269	13,787	-1,518	-11.0	2,494	1,511	-2,501	-18.1	-2,419	-17.5
Anderson (6)	8,618	8,984	-366	-4.1	1,915	974	-1,307	-14.5	-1,250	-13.9
Ballard (1)	8,291	8,545	-254	-3.0	2,057	1,020	-1,291	-15.1	-1,246	-14.6
Barren (4)	28,303	28,461	-158	-0.6	6,374	2,854	-3,678	-12.9	-3,506	-12.3
Bath (6)	9,114	10,410	-1,296	-12.4	2,690	1,032	-2,954	-28.4	-2,886	-27.7
Bell (9)	35,336	47,602	-12,266	-25.8	11,488	3,403	-20,351	-42.8	-20,085	-42.2
Boone (6)	21,940	13,015	+8,925	+68.6	4,429	1,580	+6,076	+46.7	+6,162	+47.4
Bourbon (7)	18,178	17,752	+426	+2.4	3,793	2,017	-1,350	-7.6	-1,239	-7.0
Boyd (C)	52,163	49,949	+2,214	+4.4	12,983	4,335	-6,434	-12.9	-6,088	-12.2
Boyle (6)	21,257	20,532	+725	+3.5	4,211	1,973	-1,513	-7.4	-1,359	-6.6
Bracken (6)	7,422	8,424	-1,002	-11.9	1,718	1,069	-1,651	-19.6	-1,600	-19.0
Breathitt (9)	15,490	19,964	-4,474	-22.4	5,152	1,120	-8,506	-42.6	-8,374	-42.0
Breckinridge (3)	14,734	15,528	-794	-5.1	3,806	1,631	-2,969	-19.1	-2,881	-18.6
Bullitt (3)	15,726	11,349	+4,377	+38.6	3,524	1,110	+1,963	+17.3	+2,059	+18.2
Butler (3)	9,586	11,309	-1,723	-15.2	2,111	1,092	-2,742	-24.2	-2,676	-23.7
Caldwell (3)	13,073	13,199	-126	-1.0	2,625	1,714	-1,037	-7.9	-976	-7.4
Calloway (1)	20,972	20,147	+825	+4.1	3,620	1,877	-918	-4.6	-714	-3.5
Campbell (B)	86,803	76,196	+10,607	+13.9	20,713	9,279	-827	-1.1	-341	-0.4
Carlisle (1)	5,608	6,206	-598	-9.6	1,092	757	-933	-15.0	-899	-14.5
Carroll (6)	7,978	8,517	-529	-6.3	1,828	1,071	-1,296	-15.2	-1,249	-14.7
Carter (8)	20,817	22,559	-1,742	-7.7	5,723	1,698	-5,767	-25.6	-5,618	-24.9
Casey (5)	14,327	17,446	-3,119	-17.9	3,898	1,311	-5,706	-32.7	-5,598	-32.1
Christian (4)	56,904	42,359	+14,545	+34.3	12,153	4,653	+7,045	+16.6	+1,447	+3.8
Clark (7)	21,075	18,898	+2,177	+11.5	5,177	2,188	-812	-4.3	-675	-3.6
Clay (8)	20,748	23,116	-2,368	-10.2	7,186	1,456	-8,098	-35.0	-7,932	-34.3
Clinton (5)	8,886	10,605	-1,719	-16.2	2,323	859	-3,183	-30.0	-3,109	-29.3
Crittenden (3)	8,648	10,818	-2,170	-20.1	1,819	1,129	-2,860	-26.4	-2,808	-26.0
Cumberland (5)	7,835	9,309	-1,474	-15.8	1,878	762	-2,590	-27.8	-2,528	-27.2
Daviess (2)	70,588	57,241	+13,347	+23.3	18,004	6,044	+1,387	+2.4	+1,730	+3.0
Edmonson (3)	8,085	9,376	-1,291	-13.8	1,683	721	-2,253	-24.0	-2,200	-23.5
Elliott (8)	6,330	7,085	-755	-10.7	1,764	439	-2,080	-29.4	-2,029	-28.6
Estill (8)	12,466	14,677	-2,211	-15.1	3,114	1,268	-4,057	-27.6	-3,967	-27.0
Fayette (E)	131,906	100,746	+31,160	+30.9	26,734	10,734	+15,160	+15.0	+16,070	+16.0
Fleming (6)	10,890	11,962	-1,072	-9.0	2,532	1,329	-2,275	-19.0	-2,213	-18.5
Floyd (9)	41,642	53,500	-11,858	-22.2	14,294	2,908	-23,244	-43.4	-22,907	-42.8
Franklin (6)	29,421	25,933	+3,488	+13.5	5,851	2,571	+208	+0.8	+399	+1.5
Fulton (1)	11,256	13,668	-2,412	-17.6	3,209	1,516	-4,105	-30.0	-4,029	-29.5
Gallatin (6)	3,867	3,969	-102	-2.6	823	511	-414	-10.4	-390	-9.8
Garrard (6)	9,747	11,029	-1,282	-11.6	2,168	989	-2,461	-22.3	-2,393	-21.7
Grant (6)	9,489	9,809	-320	-3.3	1,973	1,127	-1,166	-11.9	-1,108	-11.3
Graves (1)	30,021	31,364	-1,343	-4.3	5,970	3,384	-3,929	-12.5	-3,761	-12.0
Grayson (3)	15,834	17,063	-1,229	-7.2	3,721	1,697	-3,253	-19.1	-3,149	-18.5
Green (3)	11,249	11,261	-12	-0.1	2,128	957	-1,183	-10.5	-1,102	-9.8
Greenup (8)	29,238	24,887	+4,351	+17.5	7,449	2,180	-918	-3.7	-740	-3.0
Hancock (3)	5,330	6,009	-679	-11.3	1,123	614	-1,188	-19.8	-1,154	-19.2
Hardin (3)	67,789	50,312	+17,477	+34.7	19,065	3,181	+1,593	+3.2	-7,413	-22.8
Harlan (9)	51,107	71,751	-20,644	-28.8	17,910	4,414	-34,140	-47.6	-33,753	-47.0
Harrison (7)	13,704	13,736	-32	-0.2	2,876	1,791	-1,117	-8.1	-1,037	-7.6
Hart (3)	14,119	15,321	-1,202	-7.8	3,366	1,468	-3,100	-20.2	-2,997	-19.6
Henderson (D)	33,519	30,715	+2,804	+9.1	8,449	3,526	-2,119	-6.9	-1,939	-6.3
Henry (6)	10,987	11,394	-407	-3.6	2,361	1,393	-1,375	-12.1	-1,303	-11.4
Hickman (1)	6,747	7,778	-1,031	-13.3	1,381	818	-1,594	-20.5	-1,554	-20.0
Hopkins (3)	38,458	38,815	-357	-0.9	8,842	3,989	-5,210	-13.4	-4,982	-12.8
Jackson (8)	10,677	13,101	-2,424	-18.5	2,928	830	-4,522	-34.5	-4,441	-33.9
Jefferson (A)	610,947	484,615	+126,332	+26.1	152,309	55,152	+29,175	+6.0	+31,946	+6.6
Jessamine (7)	13,625	12,458	+1,167	+9.4	2,992	1,288	-537	-4.3	-402	-3.2
Johnson (9)	19,748	23,846	-4,098	-17.2	5,613	1,997	-7,714	-32.3	-7,553	-31.7
Kenton (B)	120,700	104,254	+16,446	+15.8	29,928	12,054	-1,428	-1.4	-747	-0.7
Knott (9)	17,362	20,320	-2,958	-14.6	5,295	919	-7,334	-36.1	-7,196	-35.4
Knox (9)	25,258	30,409	-5,151	-16.9	7,072	2,358	-9,865	-32.4	-9,651	-31.7
Larue (3)	10,346	9,956	+390	+3.9	2,299	1,019	-890	-8.9	-818	-8.2

Table 1.—ESTIMATES OF THE COMPONENTS OF CHANGE IN THE RESIDENT POPULATION AND NET CIVILIAN MIGRATION, BY COUNTIES: 1950 TO 1960—Con.

(Resident population includes persons in the Armed Forces stationed in each area but excludes members of the Armed Forces abroad. State economic area in which county is located is shown in parentheses following county name. Rates are expressed as percentage of population at beginning of decade)

State and county	April 1, 1960 (census)	April 1, 1950 (census)	Net change, 1950 to 1960		Components of change, 1950 to 1960				Net civilian migration, 1950 to 1960	
					Births	Deaths	Net total migration			
			Amount	Rate			Amount	Rate	Amount	Rate
KENTUCKY--Continued										
Laurel (8)	24,901	25,797	-896	-3.5	6,481	2,006	-5,371	-20.8	-5,196	20.1
Lawrence (8)	12,134	14,418	-2,284	-15.8	3,117	1,329	-4,072	-28.2	-3,988	-27.7
Lee (8)	7,420	8,739	-1,319	-15.1	2,319	660	-2,978	-34.1	-2,927	-33.5
Leslie (9)	10,941	15,537	-4,596	-29.6	5,565	708	-9,453	-60.8	-9,345	-60.2
Letcher (9)	30,102	39,522	-9,420	-23.8	10,011	2,443	-16,988	-43.0	-16,739	-42.4
Lewis (8)	13,115	13,520	-405	-3.0	3,973	1,328	-3,050	-22.6	-2,959	-21.9
Lincoln (5)	16,503	18,668	-2,165	-11.6	3,937	1,712	-4,390	-23.5	-4,277	-22.9
Livingston (3)	7,029	7,184	-155	-2.2	1,535	794	-896	-12.5	-860	-12.0
Logan (4)	20,896	22,335	-1,439	-6.4	4,600	2,376	-3,663	-16.4	-3,536	-15.8
Lyon (3)	5,924	6,853	-929	-13.6	932	665	-1,196	-17.5	-1,139	-16.6
McCracken (1)	57,306	49,137	+8,169	+16.6	13,089	6,078	+1,158	+2.4	+1,438	+2.9
McCreary (9)	12,463	16,660	-4,197	-25.2	4,186	1,161	-7,222	-43.3	-7,126	-42.8
McLean (2)	9,355	10,021	-666	-6.6	2,227	1,018	-1,875	-18.7	-1,818	-18.1
Madison (6)	33,482	31,179	+2,303	+7.4	7,708	2,877	-2,528	-8.1	-2,161	-6.9
Magoffin (8)	11,156	13,839	-2,683	-19.4	3,868	823	-5,728	-41.4	-5,638	-40.7
Marion (6)	16,887	17,212	-325	-1.9	5,164	1,655	-3,834	-22.3	-3,712	-21.6
Marshall (1)	16,736	13,387	+3,349	+25.0	3,450	1,391	+1,290	+9.6	+1,379	+10.3
Martin (9)	10,201	11,677	-1,476	-12.6	3,326	761	-4,041	-34.6	-3,965	-34.0
Mason (6)	18,454	18,486	-32	-0.2	4,519	2,124	-2,427	-13.1	-2,319	-12.5
Meade (3)	18,938	9,422	+9,516	+101.0	3,538	870	+6,848	+72.7	+4,773	+52.1
Menifee (8)	4,276	4,798	-522	-10.9	1,062	460	-1,124	-23.4	-1,093	-22.8
Mercer (7)	14,596	14,643	-47	-0.3	3,112	1,659	-1,500	-10.2	-1,418	-9.7
Metcalfe (5)	8,367	9,851	-1,484	-15.1	2,039	929	-2,594	-26.3	-2,530	-25.7
Monroe (5)	11,799	13,770	-1,971	-14.3	3,072	1,188	-3,855	-28.0	-3,764	-27.3
Montgomery (6)	13,461	13,025	+436	+3.3	3,389	1,535	-1,418	-10.9	-1,330	-10.2
Morgan (8)	11,056	13,624	-2,568	-18.8	3,346	1,073	-4,841	-35.5	-4,752	-34.9
Muhlenberg (3)	27,791	32,501	-4,710	-14.5	6,811	3,131	-8,390	-25.8	-8,227	-25.3
Nelson (6)	22,168	19,521	+2,647	+13.6	6,428	1,934	-1,847	-9.5	-1,712	-8.8
Nicholas (6)	6,677	7,532	-855	-11.4	1,392	914	-1,333	-17.7	-1,295	-17.2
Ohio (3)	17,725	20,840	-3,115	-14.9	3,650	2,195	-4,570	-21.9	-4,467	-21.4
Oldham (6)	13,388	11,018	+2,370	+21.5	2,566	981	+785	+7.1	+934	+8.5
Owen (6)	8,237	9,755	-1,518	-15.6	1,925	1,038	-2,405	-24.7	-2,351	-24.1
Owsley (8)	5,369	7,324	-1,955	-26.7	1,855	475	-3,335	-45.5	-3,285	-44.9
Pendleton (6)	9,968	9,610	+358	+3.7	1,945	1,132	-455	-4.7	-395	-4.1
Perry (9)	34,961	46,566	-11,605	-24.9	12,809	2,557	-21,857	-46.9	-21,574	-46.3
Pike (9)	68,264	81,154	-12,890	-15.9	22,642	4,707	-30,825	-38.0	-30,272	-37.3
Powell (8)	6,674	6,812	-138	-2.0	1,764	563	-1,339	-19.7	-1,294	-19.0
Pulaski (5)	34,403	38,452	-4,049	-10.5	8,820	3,328	-9,541	-24.8	-9,302	-24.2
Robertson (6)	2,443	2,881	-438	-15.2	431	351	-518	-18.0	-505	-17.5
Rockcastle (5)	12,334	13,925	-1,591	-11.4	3,373	1,090	-3,874	-27.8	-3,787	-27.2
Rowan (8)	12,808	12,708	+100	+0.8	2,973	941	-1,932	-15.2	-1,799	-14.1
Russell (5)	11,076	13,717	-2,641	-19.3	2,917	1,116	-4,442	-32.4	-4,364	-31.8
Scott (7)	15,376	15,141	+235	+1.6	3,190	1,715	-1,240	-8.2	-1,099	-7.3
Shelby (6)	18,493	17,912	+581	+3.2	3,917	2,018	-1,318	-7.4	-1,207	-6.7
Simpson (4)	11,548	11,678	-130	-1.1	2,346	1,307	-1,169	-10.0	-1,098	-9.4
Spencer (6)	5,680	6,157	-477	-7.7	1,597	555	-1,519	-24.7	-1,474	-23.9
Taylor (3)	16,285	14,403	+1,882	+13.1	3,553	1,411	-260	-1.8	-134	-0.9
Todd (4)	11,364	12,890	-1,526	-11.8	2,739	1,387	-2,878	-22.3	-2,804	-21.8
Trigg (4)	8,870	9,683	-813	-8.4	1,968	902	-1,879	-19.4	-1,831	-18.9
Trimble (6)	5,102	5,148	-46	-0.9	1,251	479	-818	-15.9	-787	-15.3
Union (2)	14,537	14,893	-356	-2.4	4,002	1,757	-2,601	-17.5	-2,608	-17.5
Warren (4)	45,491	42,758	+2,733	+6.4	10,223	4,466	-3,024	-7.1	-2,636	-6.2
Washington (6)	11,168	12,777	-1,609	-12.6	2,989	1,156	-3,442	-26.9	-3,360	-26.3
Wayne (5)	14,700	16,475	-1,775	-10.8	4,311	1,115	-4,971	-30.2	-4,870	-29.6
Webster (2)	14,244	15,555	-1,311	-8.4	2,987	1,994	-2,304	-14.8	-2,223	-14.3
Whitley (9)	25,815	31,940	-6,125	-19.2	6,491	2,725	-9,891	-31.0	-9,689	-30.3
Wolfe (8)	6,534	7,615	-1,081	-14.2	2,050	624	-2,507	-32.9	-2,460	-32.3
Woodford (7)	11,913	11,212	+701	+6.3	2,991	1,254	-1,036	-9.2	-951	-8.5
LOUISIANA[1]	3,257,022	2,683,516	+573,506	+21.4	884,748	261,556	-49,686	-1.9	-41,813	-1.6
Acadia (7)	49,931	47,050	+2,881	+6.1	14,819	3,968	-7,970	-16.9	-7,660	-16.3
Allen (7)	19,867	18,835	+1,032	+5.5	5,913	1,746	-3,135	-16.6	-3,044	-16.2
Ascension (6)	27,927	22,387	+5,540	+24.7	7,425	2,287	+402	+1.8	+547	+2.4
Assumption (6)	17,991	17,278	+713	+4.1	5,235	1,734	-2,788	-16.1	-2,683	-15.5
Avoyelles (3)	37,606	38,031	-425	-1.1	10,669	3,292	-7,802	-20.5	-7,606	-20.0
Beauregard (8)	19,191	17,766	+1,425	+8.0	6,322	1,780	-3,117	-17.5	-3,027	-17.0
Bienville (4)	16,726	19,105	-2,379	-12.5	4,195	1,795	-4,779	-25.0	-4,681	-24.5
Bossier (A)	57,622	40,139	+17,483	+43.6	16,951	2,993	+3,525	+8.8	+2,598	+7.6
Caddo (A)	223,859	176,547	+47,312	+26.8	61,054	17,869	+4,127	+2.3	+5,380	+3.1
Calcasieu (D)	145,475	89,635	+55,840	+62.3	41,408	7,983	+22,415	+25.0	+17,644	+19.7
Caldwell (4)	9,004	10,293	-1,289	-12.5	2,280	902	-2,667	-25.9	-2,609	-25.4
Cameron (7)	6,909	6,244	+665	+10.7	1,572	742	-165	-2.6	-121	-1.9

[1] By parish.

Table 1.—ESTIMATES OF THE COMPONENTS OF CHANGE IN THE RESIDENT POPULATION AND NET CIVILIAN MIGRATION, BY COUNTIES: 1950 TO 1960—Con.

(Resident population includes persons in the Armed Forces stationed in each area but excludes members of the Armed Forces abroad. State economic area in which county is located is shown in parentheses following county name. Rates are expressed as percentage of population at beginning of decade)

State and county	April 1, 1960 (census)	April 1, 1950 (census)	Net change, 1950 to 1960		Components of change, 1950 to 1960				Net civilian migration, 1950 to 1960	
					Births	Deaths	Net total migration			
			Amount	Rate			Amount	Rate	Amount	Rate
LOUISIANA--Continued										
Catahoula (2)	11,421	11,834	-413	-3.5	3,644	1,003	-3,054	-25.8	-2,989	-25.3
Claiborne (4)	19,407	25,063	-5,656	-22.6	5,264	2,044	-8,876	-35.4	-8,755	-34.9
Concordia (2)	20,467	14,398	+6,069	+42.2	6,384	1,827	+1,512	+10.5	+1,591	+11.1
De Soto (8)	24,248	24,398	-150	-0.6	6,925	2,673	-4,402	-18.0	-4,284	-17.6
East Baton Rouge (C)	230,058	158,236	+71,822	+45.4	57,763	12,927	+26,986	+17.1	+28,413	+18.0
East Carroll (2)	14,433	16,302	-1,869	-11.5	4,943	1,796	-5,016	-30.8	-4,934	-30.3
East Feliciana (5)	20,198	19,133	+1,065	+5.6	4,446	1,538	-1,843	-9.6	-1,728	-9.0
Evangeline (3)	31,639	31,629	+10	+0.0	11,004	2,617	-8,377	-26.5	-8,193	-25.9
Franklin (2)	26,088	29,376	-3,288	-11.2	8,912	2,330	-9,870	-33.6	-9,711	-33.1
Grant (4)	13,330	14,263	-933	-6.5	3,423	1,289	-3,067	-21.5	-3,027	-21.2
Iberia (6)	51,657	40,059	+11,598	+29.0	14,422	3,615	+791	+2.0	+756	+1.9
Iberville (6)	29,939	26,750	+3,189	+11.9	8,313	3,013	-2,111	-7.9	-1,953	-7.3
Jackson (4)	15,828	15,434	+394	+2.6	3,752	1,337	-2,021	-13.1	-1,931	-12.5
Jefferson (B)	208,769	103,873	+104,896	+101.0	46,491	9,30[illegible]	+67,711	+65.2	+68,239	+65.8
Jefferson Davis (7)	29,825	26,298	+3,527	+13.4	8,307	2,243	-2,537	-9.6	-2,390	-9.1
Lafayette (3)	84,656	57,743	+26,913	+46.6	21,943	4,968	+9,938	+17.2	+10,454	+18.1
Lafourche (6)	55,381	42,209	+13,172	+31.2	14,981	3,455	+1,646	+3.9	+1,977	+4.7
La Salle (4)	13,011	12,717	+294	+2.3	3,422	1,139	-1,989	-15.6	-1,921	-15.1
Lincoln (4)	28,535	25,782	+2,753	+10.7	6,075	2,052	-1,270	-4.9	-924	-3.6
Livingston (5)	26,974	20,054	+6,920	+34.5	6,055	1,609	+2,474	+12.3	+2,614	+13.0
Madison (2)	16,444	17,451	-1,007	-5.8	5,163	1,894	-4,276	-24.5	-4,190	-24.0
Morehouse (2)	33,709	32,038	+1,671	+5.2	11,208	3,029	-6,512	-20.3	-6,332	-19.8
Natchitoches (1)	35,653	38,144	-2,491	-6.5	9,664	3,443	-8,712	-22.8	-8,431	-22.1
Orleans (B)	627,525	570,445	+57,080	+10.0	165,663	67,598	-40,985	-7.2	35,927	-6.4
Ouachita (E)	101,663	74,713	+26,950	+36.1	26,135	7,843	+8,658	+11.6	+9,143	+12.2
Plaquemines (5)	22,545	14,239	+8,306	+58.3	6,018	1,164	+3,452	+24.2	+3,415	+24.0
Pointe Coupee (3)	22,488	21,841	+647	+3.0	7,608	2,127	-4,834	-22.1	-4,705	-21.5
Rapides (1)	111,351	90,648	+20,703	+22.8	27,896	8,773	+1,580	+1.7	-1,616	-1.8
Red River (1)	9,978	12,113	-2,135	-17.6	2,861	1,111	-3,885	-32.1	-3,825	-31.6
Richland (2)	23,824	26,672	-2,848	-10.7	8,859	2,461	-9,246	-34.7	-9,107	-34.2
Sabine (8)	18,564	20,880	-2,316	-11.1	4,877	1,707	-5,486	-26.3	-5,392	-25.8
St. Bernard (B)	32,186	11,087	+21,099	+190.3	6,737	1,274	+15,636	+141.0	+15,683	+141.6
St. Charles (5)	21,219	13,363	+7,856	+58.8	5,947	1,196	+3,105	+23.2	+3,202	+24.0
St. Helena (5)	9,162	9,013	+149	+1.7	2,221	720	-1,352	-15.0	-1,300	-14.4
St. James (6)	18,369	15,334	+3,035	+19.8	5,407	1,678	-694	-4.5	-590	-3.8
St. John the Baptist (6)	18,439	14,861	+3,578	+24.1	5,415	1,368	-469	-3.2	-366	-2.5
St. Landry (3)	81,493	78,476	+3,017	+3.8	26,638	6,472	-17,149	-21.9	-16,645	-21.2
St. Martin (6)	29,063	26,353	+2,710	+10.3	9,242	2,136	-4,396	-16.7	-4,227	-16.0
St. Mary (6)	48,833	35,848	+12,985	+36.2	13,504	3,774	+3,255	+9.1	+3,504	+9.8
St. Tammany (5)	38,643	26,988	+11,655	+43.2	8,830	3,149	+5,974	+22.1	+6,117	+22.7
Tangipahoa (5)	59,434	53,218	+6,216	+11.7	17,462	5,485	-5,761	-10.8	-5,395	-10.1
Tensas (2)	11,796	13,209	-1,413	-10.7	4,114	1,438	-4,089	-31.0	-4,035	-30.5
Terrebonne (6)	60,771	43,328	+17,443	+40.3	17,978	3,676	+3,141	+7.2	+3,238	+7.5
Union (4)	17,624	19,141	-1,517	-7.9	4,845	1,613	-4,749	-24.8	-4,651	-24.3
Vermilion (7)	38,855	36,929	+1,926	+5.2	10,711	2,852	-5,933	-16.1	-5,711	-15.5
Vernon (8)	18,301	18,974	-673	-3.5	7,820	2,064	-6,429	-33.9	-6,356	-33.5
Washington (5)	44,015	38,371	+5,644	+14.7	12,284	3,642	-2,998	-7.8	-2,813	-7.3
Webster (4)	39,701	35,704	+3,997	+11.2	10,500	3,113	-3,390	-9.5	-3,111	-8.8
West Baton Rouge (6)	14,796	11,738	+3,058	+26.1	4,109	1,249	+198	+1.7	+272	+2.3
West Carroll (2)	14,177	17,248	-3,071	-17.8	4,442	1,303	-6,210	-36.0	-6,124	-35.5
West Feliciana (5)	12,395	10,169	+2,226	+21.9	2,533	871	+564	+5.5	+700	+6.9
Winn (4)	16,034	16,119	-85	-0.5	3,745	1,465	-2,365	-14.7	-2,280	-14.2
MAINE	969,265	913,774	+55,491	+6.1	223,482	102,082	-65,909	-7.2	-71,828	-7.9
Androscoggin (4)	86,312	83,594	+2,718	+3.3	19,188	9,462	-7,008	-8.4	-6,241	-7.4
Aroostook (1)	106,064	96,039	+10,025	+10.4	32,274	7,592	-14,657	-15.3	-21,325	-22.2
Cumberland (A)	182,751	169,201	+13,550	+8.0	39,772	19,636	-6,586	-3.9	-7,135	-4.2
Franklin (2)	20,069	20,682	-613	-3.0	4,798	2,246	-3,165	-15.3	-2,936	-14.2
Hancock (3)	32,293	32,105	+188	+0.6	6,513	4,019	-2,306	-7.2	-2,175	-6.8
Kennebec (4)	89,150	83,881	+5,269	+6.3	20,108	9,628	-5,211	-6.2	-4,306	-5.1
Knox (3)	28,575	28,121	+454	+1.6	5,570	3,856	-1,260	-4.5	-941	-3.4
Lincoln (3)	18,497	18,004	+493	+2.7	3,754	2,624	-637	-3.5	-477	-2.7
Oxford (2)	44,345	44,221	+124	+0.3	10,461	4,837	-5,500	-12.4	-5,066	-11.5
Penobscot (2)	126,346	108,198	+18,148	+16.8	30,013	11,252	-613	-0.6	-3,335	-3.1
Piscataquis (2)	17,379	18,617	-1,238	-6.6	4,052	2,176	-3,114	-16.7	-2,979	-16.0
Sagadahoc (4)	22,793	20,911	+1,882	+9.0	4,671	2,572	-217	-1.0	-560	-2.7
Somerset (2)	39,749	39,785	-36	-0.1	9,041	4,487	-4,590	-11.5	-4,159	-10.5
Waldo (3)	22,632	21,687	+945	+4.4	5,033	2,868	-1,220	-5.6	-1,038	-4.8
Washington (3)	32,908	35,187	-2,279	-6.5	6,742	4,180	-4,841	-13.8	-4,629	-13.2
York (4)	99,402	93,541	+5,861	+6.3	21,492	10,647	-4,984	-5.3	-4,526	-4.9

Table 1.—ESTIMATES OF THE COMPONENTS OF CHANGE IN THE RESIDENT POPULATION AND NET CIVILIAN MIGRATION, BY COUNTIES: 1950 TO 1960—Con.

(Resident population includes persons in the Armed Forces stationed in each area but excludes members of the Armed Forces abroad. State economic area in which county is located is shown in parentheses following county name. Rates are expressed as percentage of population at beginning of decade)

State and county	April 1, 1960 (census)	April 1, 1950 (census)	Net change, 1950 to 1960		Components of change, 1950 to 1960				Net civilian migration, 1950 to 1960	
					Births	Deaths	Net total migration			
			Amount	Rate			Amount	Rate	Amount	Rate
MARYLAND	3,100,689	2,343,001	+757,688	+32.3	683,501	245,791	+319,978	+13.7	+322,075	+14.0
Allegany (1)	84,169	89,556	-5,387	-6.0	17,225	9,290	-13,322	-14.9	-12,769	-14.3
Anne Arundel (A)	206,634	117,392	+89,242	+76.0	38,601	10,497	+61,138	+52.1	+59,751	+59.8
Baltimore (A)	492,428	270,273	+222,155	+82.2	95,267	25,625	+152,813	+56.4	+154,457	+57.4
Baltimore (city) (A)	939,024	949,708	-10,684	-1.1	235,970	109,094	-137,560	-14.5	-131,082	-13.8
Calvert (3)	15,826	12,100	+3,726	+30.8	4,405	1,363	+684	+5.7	+702	+5.8
Caroline (4)	19,462	18,234	+1,228	+6.7	4,366	2,440	-698	-3.8	-583	-3.2
Carroll (C)	52,785	44,907	+7,878	+17.5	9,867	4,797	+2,808	+6.3	+3,160	+7.0
Cecil (4)	48,408	33,356	+15,052	+45.1	11,039	3,688	+7,701	+23.1	+4,010	+12.1
Charles (3)	32,572	23,415	+9,157	+39.1	9,286	2,251	+2,122	+9.1	+1,714	+7.5
Dorchester (4)	29,666	27,815	+1,851	+6.7	6,083	3,415	-817	-2.9	-654	-2.4
Frederick (2)	71,930	62,287	+9,643	+15.5	15,255	6,867	+1,255	+2.0	+1,061	+1.7
Garrett (1)	20,420	21,259	-839	-3.9	4,848	1,902	-3,785	-17.8	-3,630	-17.1
Harford (2)	76,722	51,782	+24,940	+48.2	18,065	4,730	+11,605	+22.4	+10,307	+22.0
Howard (C)	36,152	23,119	+13,033	+56.4	7,032	2,252	+8,253	+35.7	+8,111	+35.3
Kent (4)	15,481	13,677	+1,804	+13.2	3,405	1,894	+293	+2.1	+299	+2.2
Montgomery (B)	340,928	164,401	+176,527	+107.4	67,440	15,164	+124,251	+75.6	+124,620	+77.7
Prince Georges (B)	357,395	194,182	+163,213	+84.1	78,412	14,873	+99,674	+51.3	+97,672	+51.8
Queen Annes (4)	16,569	14,579	+1,990	+13.6	3,355	1,783	+418	+2.9	+507	+3.5
St. Marys (3)	38,915	29,111	+9,804	+33.7	9,267	2,128	+2,665	+9.2	+2,688	+11.2
Somerset (4)	19,623	20,745	-1,122	-5.4	4,339	2,750	-2,711	-13.1	-2,565	-12.4
Talbot (4)	21,578	19,428	+2,150	+11.1	4,701	2,640	+89	+0.5	+202	+1.0
Washington (2)	91,219	78,886	+12,333	+15.6	18,554	8,577	+2,356	+3.0	+2,468	+3.1
Wicomico (4)	49,050	39,641	+9,409	+23.7	10,679	4,932	+3,662	+9.2	+3,946	+10.0
Worcester (4)	23,733	23,148	+585	+2.5	6,040	2,839	-2,616	-11.3	-2,317	-10.1
MASSACHUSETTS	5,148,578	4,690,514	+458,064	+9.8	1,089,460	538,023	-93,373	-2.0	-87,730	-1.9
Barnstable (2)	70,286	46,805	+23,481	+50.2	14,680	7,196	+15,997	+34.2	+12,709	+28.4
Berkshire (F)	142,135	132,966	+9,169	+6.9	31,042	15,374	-6,499	-4.9	-5,712	-4.3
Bristol (E)	398,488	381,569	+16,919	+4.4	79,244	44,296	-18,029	-4.7	-16,909	-4.4
Dukes (2)	5,829	5,633	+196	+3.5	1,196	809	-191	-3.4	-200	-3.6
Essex (C)	568,831	522,384	+46,447	+8.9	114,950	63,692	-4,811	-0.9	-2,612	-0.5
Franklin (1)	54,864	52,747	+2,117	+4.0	11,663	6,268	-3,278	-6.2	-3,065	-5.8
Hampden (A)	429,353	367,971	+61,382	+16.7	94,773	41,409	+8,018	+2.2	+5,822	+1.6
Hampshire (A)	103,229	87,594	+15,635	+17.8	19,354	8,807	+5,088	+5.8	+5,323	+6.1
Middlesex (C)	1,238,742	1,064,569	+174,173	+16.4	267,785	116,306	+22,694	+2.1	+19,747	+1.9
Nantucket (2)	3,559	3,484	+75	+2.2	699	506	-118	-3.4	-287	-8.3
Norfolk (C)	510,256	392,308	+117,948	+30.1	100,182	43,754	+61,520	+15.7	+62,931	+16.1
Plymouth (D)	248,449	189,468	+58,981	+31.1	49,103	24,586	+34,464	+18.2	+34,274	+18.1
Suffolk (C)	791,329	896,615	-105,286	-11.7	182,044	104,845	-182,485	-20.4	-178,775	-20.1
Worcester (B)	583,228	546,401	+36,827	+6.7	122,745	60,175	-25,743	-4.7	-20,976	-3.9
MICHIGAN	7,823,194	6,371,766	+1,451,428	+22.8	1,925,959	630,702	+156,171	+2.5	+200,217	+3.1
Alcona (4)	6,352	5,856	+496	+8.5	1,146	689	+39	+0.7	+27	+0.5
Alger (2)	9,250	10,007	-757	-7.6	2,383	1,126	-2,014	-20.1	-1,903	-19.1
Allegan (6)	57,729	47,493	+10,236	+21.6	13,659	5,213	+1,790	+3.8	+2,153	+4.5
Alpena (4)	28,556	22,189	+6,367	+28.7	7,188	2,364	+1,543	+7.0	+1,708	+7.7
Antrim (4)	10,373	10,721	-348	-3.2	2,388	1,379	-1,357	-12.7	-1,297	-12.1
Arenac (4)	9,860	9,644	+216	+2.2	2,129	1,122	-791	-8.2	-732	-7.6
Baraga (1)	7,151	8,037	-886	-11.0	1,630	935	-1,581	-19.7	-1,538	-19.1
Barry (9)	31,738	26,183	+5,555	+21.2	6,761	3,003	+1,797	+6.9	+2,007	+7.7
Bay (C)	107,042	88,461	+18,581	+21.0	27,384	9,083	+280	+0.3	+916	+1.0
Benzie (3)	7,834	8,306	-472	-5.7	1,815	1,056	-1,231	-14.8	-1,189	-14.3
Berrien (6)	149,865	115,702	+34,163	+29.5	36,763	12,431	+9,831	+8.5	+10,664	+9.2
Branch (9)	34,903	30,202	+4,701	+15.6	6,770	3,489	+1,420	+4.7	+1,652	+5.5
Calhoun (9)	138,858	120,813	+18,045	+14.9	33,353	12,187	-3,121	-2.6	+999	+0.9
Cass (9)	36,932	28,185	+8,747	+31.0	6,523	3,646	+5,870	+20.8	+6,042	+21.4
Charlevoix (4)	13,421	13,475	-54	-0.4	3,023	1,687	-1,390	-10.3	-1,339	-10.0
Cheboygan (4)	14,550	13,731	+819	+6.0	3,688	1,721	-1,148	-8.4	-1,123	-8.3
Chippewa (2)	32,655	29,206	+3,449	+11.8	9,255	2,984	-2,822	-9.7	-4,710	-163
Clare (4)	11,647	10,253	+1,394	+13.6	2,893	1,197	-302	-2.9	-235	-2.3
Clinton (E)	37,969	31,195	+6,774	+21.7	9,858	3,231	+147	+0.5	+392	+1.3
Crawford (4)	4,971	4,151	+820	+19.8	1,177	502	+145	+3.5	+175	+4.2
Delta (2)	34,298	32,913	+1,385	+4.2	8,667	3,829	-3,453	-10.5	-3,307	-10.1
Dickinson (1)	23,917	24,844	-927	-3.7	5,126	2,586	-3,467	-14.0	-3,347	-13.5
Eaton (E)	49,684	40,023	+9,661	+24.1	11,525	4,488	+2,624	+6.6	+2,910	+7.3
Emmet (4)	15,904	16,534	-630	-3.8	4,026	1,919	-2,737	-16.6	-2,653	-16.1
Genesee (D)	374,313	270,963	+103,350	+38.1	101,595	24,958	+26,713	+9.9	+29,122	+10.8
Gladwin (4)	10,769	9,451	+1,318	+13.9	2,418	987	-113	-1.2	-50	-0.5
Gogebic (1)	24,370	27,053	-2,683	-9.9	5,198	3,242	-4,639	-17.1	-4,512	-16.7

Table 1.—ESTIMATES OF THE COMPONENTS OF CHANGE IN THE RESIDENT POPULATION AND NET CIVILIAN MIGRATION, BY COUNTIES: 1950 TO 1960—Con.

(Resident population includes persons in the Armed Forces stationed in each area but excludes members of the Armed Forces abroad. State economic area in which county is located is shown in parentheses following county name. Rates are expressed as percentage of population at beginning of decade)

State and county	April 1, 1960 (census)	April 1, 1950 (census)	Net change, 1950 to 1960		Components of change, 1950 to 1960				Net civilian migration, 1950 to 1960	
					Births	Deaths	Net total migration			
			Amount	Rate			Amount	Rate	Amount	Rate
MICHIGAN—Continued										
Grand Traverse (3)	33,490	28,598	+4,892	+17.1	7,586	2,763	+69	+0.2	+141	+0.5
Gratiot (5)	37,012	33,429	+3,583	+10.7	9,551	3,677	-2,291	-6.9	-2,009	-6.0
Hillsdale (9)	34,742	31,916	+2,826	+8.9	7,751	3,723	-1,202	-3.8	-942	-3.0
Houghton (1)	35,654	39,771	-4,117	-10.4	7,126	5,427	-5,816	-14.6	-5,533	-13.9
Huron (5)	34,006	33,149	+857	+2.6	9,278	3,451	-4,970	-15.0	-4,851	-14.6
Ingham (E)	211,296	172,941	+38,355	+22.2	54,358	15,299	-704	-0.4	+1,519	+0.9
Ionia (7)	43,132	38,158	+4,974	+13.0	10,160	4,227	-959	-2.5	-497	-1.3
Iosco (4)	16,505	10,906	+5,599	+51.3	4,179	1,366	+2,786	+25.5	+1,558	+14.4
Iron (1)	17,184	17,692	-508	-2.9	3,532	2,291	-1,749	-9.9	-1,659	-9.4
Isabella (5)	35,348	28,964	+6,384	+22.0	8,657	2,695	+422	+1.5	+799	+2.8
Jackson (H)	131,994	107,925	+24,069	+22.3	30,344	11,660	+5,385	+5.0	+6,229	+5.8
Kalamazoo (G)	169,712	126,707	+43,005	+33.9	38,700	12,428	+16,733	+13.2	+17,982	+14.2
Kalkaska (4)	4,382	4,597	-215	-4.7	878	535	-558	-12.1	-535	-11.6
Kent (B)	363,187	288,292	+74,895	+26.0	91,712	30,236	+13,419	+4.7	+15,610	+5.4
Keweenaw (1)	2,417	2,918	-501	-17.2	364	414	-451	-15.5	-557	-19.1
Lake (4)	5,338	5,257	+81	+1.5	945	795	-69	-1.3	-44	-0.8
Lapeer (7)	41,926	35,794	+6,132	+17.1	9,465	3,798	+465	+1.3	+761	+2.1
Leelanau (3)	9,321	8,647	+674	+7.8	2,060	940	-446	-5.2	-545	-6.3
Lenawee (9)	77,789	64,629	+13,160	+20.4	18,949	7,369	+1,580	+2.4	+2,064	+3.2
Livingston (7)	38,233	26,725	+11,508	+43.1	8,232	3,274	+6,550	+24.5	+6,744	+25.2
Luce (2)	7,827	8,147	-320	-3.9	1,655	670	-1,305	-16.0	-1,262	-15.5
Mackinac (2)	10,853	9,287	+1,566	+16.9	2,720	1,039	-115	-1.2	-119	-1.3
Macomb (F)	405,804	184,961	+220,843	+119.4	95,730	17,906	+143,019	+77.3	+143,921	+79.1
Manistee (3)	19,042	18,524	+518	+2.8	4,255	2,408	-1,329	-7.2	-1,214	-6.6
Marquette (1)	56,154	47,654	+8,500	+17.8	12,226	5,257	+1,531	+3.2	+97	+0.2
Mason (3)	21,929	20,474	+1,455	+7.1	4,755	2,373	-927	-4.5	-805	-3.9
Mecosta (4)	21,051	18,968	+2,083	+11.0	4,594	2,057	-454	-2.4	-134	-0.7
Menominee (2)	24,685	25,299	-614	-2.4	5,981	2,630	-3,965	-15.7	-3,824	-15.1
Midland (5)	51,450	35,662	+15,788	+44.3	13,880	2,673	+4,581	+12.8	+4,845	+13.6
Missaukee (4)	6,784	7,458	-674	-9.0	1,645	770	-1,549	-20.8	-1,505	-20.2
Monroe (8)	101,120	75,666	+25,454	+33.6	24,375	7,221	+8,300	+11.0	+8,845	+11.7
Montcalm (5)	35,795	31,013	+4,782	+15.4	8,464	4,033	+351	+1.1	+550	+1.8
Montmorency (4)	4,424	4,125	+299	+7.2	941	458	-184	-4.5	-161	-3.9
Muskegon (6)	149,943	121,545	+28,398	+23.4	40,088	11,810	+120	+0.1	+940	+0.8
Newaygo (4)	24,160	21,567	+2,593	+12.0	6,096	2,573	-930	-4.3	-791	-3.7
Oakland (F)	690,259	396,001	+294,258	+74.3	162,369	35,146	+167,035	+42.2	+169,892	+42.9
Oceana (3)	16,547	16,105	+442	+2.7	4,010	1,906	-1,662	-10.3	-1,553	-9.6
Ogemaw (4)	9,680	9,345	+335	+3.6	1,945	1,073	-537	-5.7	-477	-5.1
Ontonagon (1)	10,584	10,282	+302	+2.9	2,459	1,292	-865	-8.4	-809	-7.9
Osceola (4)	13,595	13,797	-202	-1.5	3,309	1,694	-1,817	-13.2	-1,733	-12.6
Oscoda (4)	3,447	3,134	+313	+10.0	744	352	-79	-2.5	-61	-1.9
Otsego (4)	7,545	6,435	+1,110	+17.2	1,888	659	-119	-1.8	-78	-1.2
Ottawa (6)	98,719	73,751	+24,968	+33.9	24,095	7,051	+7,924	+10.7	+8,632	+11.7
Presque Isle (4)	13,117	11,996	+1,121	+9.3	3,459	1,157	-1,181	-9.8	-1,145	-9.5
Roscommon (4)	7,200	5,916	+1,284	+21.7	1,415	729	+598	+10.1	+637	+10.8
Saginaw (A)	190,752	153,515	+37,237	+24.3	50,527	15,364	+2,074	+1.4	+3,172	+2.1
St. Clair (8)	107,201	91,599	+15,602	+17.0	25,423	10,348	+527	+0.6	+485	+0.5
St. Joseph (9)	42,332	35,071	+7,261	+20.7	9,032	4,498	+2,727	+7.8	+2,970	+8.5
Sanilac (5)	32,314	30,837	+1,477	+4.8	7,830	3,660	-2,693	-8.7	-2,487	-8.1
Schoolcraft (2)	8,953	9,148	-195	-2.1	2,490	1,023	-1,662	-18.2	-1,620	-17.7
Shiawassee (7)	53,446	45,967	+7,479	+16.3	13,900	4,951	-1,470	-3.2	-1,121	-2.4
Tuscola (5)	43,305	38,258	+5,047	+13.2	10,294	4,314	-933	-2.4	-657	-1.7
Van Buren (6)	48,395	39,184	+9,211	+23.5	10,415	5,426	+4,222	+10.8	+4,488	+11.5
Washtenaw (J)	172,440	134,606	+37,834	+28.1	41,033	10,303	+7,104	+5.3	+9,224	+6.9
Wayne (F)	2,666,297	2,435,235	+231,062	+9.5	675,200	226,349	-217,789	-8.9	-201,476	-8.3
Wexford (4)	18,466	18,628	-162	-0.9	4,549	2,107	-2,604	-14.0	-2,516	-13.5
MINNESOTA	3,413,864	2,982,483	+431,381	+14.5	821,710	293,623	-96,706	-3.2	-79,796	-2.7
Aitkin (2)	12,162	14,327	-2,165	-15.1	2,710	1,438	-3,437	-24.0	-3,371	-23.5
Anoka (B)	85,916	35,579	+50,337	+141.5	18,284	2,894	+34,947	+98.2	+35,219	+99.1
Becker (3)	23,959	24,836	-877	-3.5	6,105	2,351	-4,631	-18.6	-4,494	-18.1
Beltrami (2)	23,425	24,962	-1,537	-6.2	6,450	2,470	-5,517	-22.1	-5,339	-21.4
Benton (4)	17,287	15,911	+1,376	+8.6	4,721	1,317	-2,028	-12.7	-1,919	-12.1
Big Stone (5)	8,954	9,607	-653	-6.8	2,225	964	-1,914	-19.9	-1,861	-19.4
Blue Earth (7)	44,385	38,327	+6,058	+15.8	10,607	3,928	-621	-1.6	-256	-0.7
Brown (7)	27,676	25,895	+1,781	+6.9	6,738	2,621	-2,336	-9.0	-2,174	-8.4
Carlton (2)	27,932	24,584	+3,348	+13.6	6,703	2,330	-1,025	-4.2	-860	-3.5
Carver (6)	21,358	18,155	+3,203	+17.6	4,762	1,748	+189	+1.0	+313	+1.7
Cass (2)	16,720	19,468	-2,748	-14.1	3,993	1,855	-4,886	-25.1	-4,792	-24.6
Chippewa (5)	16,320	16,739	-419	-2.5	4,093	1,513	-2,999	-17.9	-2,916	-17.4
Chisago (4)	13,419	12,669	+750	+5.9	2,509	1,703	-56	-0.4	+3	+0.0
Clay (1)	39,080	30,363	+8,717	+28.7	9,792	2,528	+1,453	+4.8	+1,766	+5.8

Table 1.—ESTIMATES OF THE COMPONENTS OF CHANGE IN THE RESIDENT POPULATION AND NET CIVILIAN MIGRATION, BY COUNTIES: 1950 TO 1960—Con.

(Resident population includes persons in the Armed Forces stationed in each area but excludes members of the Armed Forces abroad. State economic area in which county is located is shown in parentheses following county name. Rates are expressed as percentage of population at beginning of decade)

State and county	April 1, 1960 (census)	April 1, 1950 (census)	Net change, 1950 to 1960		Components of change, 1950 to 1960				Net civilian migration, 1950 to 1960	
					Births	Deaths	Net total migration			
			Amount	Rate			Amount	Rate	Amount	Rate
MINNESOTA—Continued										
Clearwater (2)	8,864	10,204	-1,340	-13.1	2,141	1,009	-2,472	-24.2	-2,414	-23.7
Cook (2)	3,377	2,900	+477	+16.4	855	286	-92	-3.2	-80	-2.8
Cottonwood (8)	16,166	15,763	+403	+2.6	3,857	1,461	-1,993	-12.6	-1,906	-12.1
Crow Wing (2)	32,134	30,875	+1,259	+4.1	7,384	3,023	-3,102	-10.0	-2,928	9.5
Dakota (B)	78,303	49,019	+29,284	+59.7	17,713	4,120	+15,691	+32.0	+15,888	+32.4
Dodge (6)	13,259	12,624	+635	+5.0	3,007	1,281	-1,091	-8.6	-1,014	-8.0
Douglas (3)	21,313	21,304	+9	+0.0	4,850	2,180	-2,661	-12.5	-2,564	-12.0
Faribault (8)	23,685	23,879	-194	-0.8	5,888	2,365	-3,717	-15.6	-3,585	-15.0
Fillmore (7)	23,768	24,465	-697	-2.8	5,375	2,733	-3,339	-13.6	-3,210	-13.1
Freeborn (7)	37,891	34,517	+3,374	+9.8	9,125	3,067	-2,684	-7.8	-2,473	-7.2
Goodhue (6)	33,035	32,118	+917	+2.9	7,170	3,522	-2,731	-8.5	-2,572	-8.0
Grant (5)	8,870	9,542	-672	-7.0	2,066	928	-1,810	-19.0	-1,760	-18.4
Hennepin (B)	842,854	676,579	+166,275	+24.6	200,294	69,367	+35,348	+5.2	+39,833	+5.9
Houston (7)	16,588	14,435	+2,153	+14.9	4,139	1,556	-430	-3.0	-370	-2.6
Hubbard (2)	9,962	11,085	-1,123	-10.1	2,300	1,068	-2,355	-21.2	-2,301	-20.8
Isanti (4)	13,530	12,123	+1,407	+11.6	2,210	1,304	+501	+4.1	+483	+4.0
Itasca (2)	38,006	33,321	+4,685	+14.1	10,195	3,230	-2,280	-6.8	-2,203	-6.6
Jackson (8)	15,501	16,306	-805	-4.9	3,819	1,360	-3,264	-20.0	-3,176	-19.5
Kanabec (4)	9,007	9,192	-185	-2.0	1,809	895	-1,099	-12.0	-1,049	-11.4
Kandiyohi (5)	29,987	28,644	+1,343	+4.7	6,820	2,448	-3,029	-10.6	-3,027	-10.6
Kittson (1)	8,343	9,649	-1,306	-13.5	2,084	929	-2,461	-25.5	-2,415	-25.0
Koochiching (2)	18,190	16,910	+1,280	+7.6	4,677	1,707	-1,690	-10.0	-1,608	-9.5
Lac qui Parle (5)	13,330	14,545	-1,215	-8.4	3,203	1,322	-3,096	-21.3	-3,020	-20.8
Lake (2)	13,702	7,781	+5,921	+76.1	3,400	987	+3,508	+45.1	+3,395	+43.7
Lake of the Woods (2)	4,304	4,955	-651	-13.1	1,260	510	-1,401	-28.3	-1,489	-30.1
Le Sueur (7)	19,906	19,088	+818	+4.3	4,694	1,963	-1,913	-10.0	-1,803	-9.4
Lincoln (8)	9,651	10,150	-499	-4.9	2,330	901	-1,928	-19.0	-1,864	-18.4
Lyon (8)	22,655	22,253	+402	+1.8	6,206	2,099	-3,705	-16.6	-3,583	-16.1
McLeod (6)	24,401	22,198	-2,203	+9.9	5,161	2,233	-725	-3.3	-591	-2.7
Mahnomen (3)	6,341	7,059	-718	-10.2	1,806	518	-2,006	-28.4	-1,966	-27.9
Marshall (1)	14,262	16,125	-1,863	-11.6	3,598	1,439	-4,022	-24.9	-3,927	-24.4
Martin (8)	26,986	25,655	-1,331	+5.2	6,669	2,156	-3,182	-12.4	-3,032	-11.8
Meeker (6)	18,887	18,966	-79	-0.4	4,532	1,806	-2,805	-14.8	-2,690	-14.2
Mille Lacs (4)	14,560	15,165	-605	-4.0	3,301	1,714	-2,192	-14.5	-2,107	-13.9
Morrison (4)	26,641	25,832	+809	+3.1	7,251	2,415	-4,027	-15.6	-3,861	-15.0
Mower (7)	48,498	42,277	+6,221	+14.7	12,467	3,432	-2,814	-6.7	-2,561	-6.1
Murray (8)	14,743	14,801	-58	-0.4	4,196	1,126	-3,128	-21.1	-3,196	-21.6
Nicollet (7)	23,196	20,929	+2,267	+10.8	4,894	1,576	-1,051	-5.0	-848	-4.1
Nobles (8)	23,365	22,435	+930	+4.1	6,233	1,792	-3,511	-15.6	-3,377	-15.1
Norman (1)	11,253	12,909	-1,656	-12.8	2,496	1,263	-2,889	-22.4	-2,816	-21.8
Olmsted (6)	65,532	48,228	+17,304	+35.9	15,558	4,571	+6,317	+13.1	+6,631	+13.8
Otter Tail (3)	48,960	51,320	-2,360	-4.6	10,467	4,574	-8,253	-16.1	-7,988	-15.6
Pennington (1)	12,468	12,965	-497	-3.8	3,164	1,228	-2,433	-18.8	-2,359	-18.2
Pine (4)	17,004	18,223	-1,219	-6.7	3,609	1,971	-2,857	-15.7	-2,760	-15.2
Pipestone (8)	13,605	14,003	-398	-2.8	3,600	1,261	-2,737	-19.5	-2,667	-19.0
Polk (1)	36,182	35,900	+282	+0.8	9,132	3,552	-5,298	-14.8	-5,162	-14.4
Pope (5)	11,914	12,862	-948	-7.4	2,789	1,160	-2,577	-20.0	-2,514	-19.5
Ramsey (B)	422,525	355,332	+67,193	+18.9	107,477	36,531	-3,753	-1.1	-1,036	-0.3
Red Lake (1)	5,830	6,806	-976	-14.3	1,555	514	-2,017	-29.6	-1,986	-29.2
Redwood (5)	21,718	22,127	-409	-1.8	5,731	1,906	-4,234	-19.1	-4,107	-18.6
Renville (5)	23,249	23,954	-705	-2.9	5,855	2,180	-4,380	-18.3	-4,255	-17.8
Rice (6)	38,988	36,235	+2,753	+7.6	7,796	3,301	-1,742	-4.8	-1,337	-3.7
Rock (8)	11,864	11,278	+586	+5.2	3,043	972	-1,485	-13.2	-1,415	-12.6
Roseau (1)	12,154	14,505	-2,351	-16.2	3,667	1,209	-4,809	-33.2	-4,726	-32.6
St. Louis (A)	231,588	206,062	+25,526	+12.4	53,587	23,362	-4,699	-2.3	-5,058	-2.5
Scott (6)	21,909	16,486	+5,423	+32.9	5,544	1,728	+1,607	+9.7	+1,734	+10.5
Sherburne (4)	12,861	10,661	+2,200	+20.6	2,790	1,028	+438	+4.1	+604	+5.7
Sibley (7)	16,228	15,816	+412	+2.6	3,740	1,474	-1,854	-11.7	-1,755	-11.1
Stearns (6)	80,345	70,681	+9,664	-13.7	21,909	5,956	-6,289	-8.9	-5,583	-7.9
Steele (6)	25,029	21,155	+3,874	+18.3	5,671	2,041	+244	+1.2	+391	+1.8
Stevens (5)	11,262	11,106	+156	+1.4	3,062	945	-1,961	-17.7	-1,894	-17.1
Swift (5)	14,936	15,837	-901	-5.7	3,788	1,424	-3,265	-20.6	-3,189	-20.1
Todd (3)	23,119	25,420	-2,301	-9.1	5,591	2,284	-5,608	-22.1	-5,476	-21.5
Traverse (5)	7,503	8,053	-550	-6.8	2,059	690	-1,919	-23.8	-1,872	-23.2
Wabasha (6)	17,007	16,878	+129	+0.8	4,300	2,005	-2,166	-12.8	-2,061	-12.2
Wadena (3)	12,199	12,806	-607	-4.7	3,656	1,223	-3,040	-23.7	-3,140	-24.5
Waseca (7)	16,041	14,957	+1,084	+7.2	3,805	1,632	-1,089	-7.3	-990	-6.6
Washington (B)	52,432	34,544	+17,888	+51.8	11,072	3,379	+10,195	+29.5	+10,414	+30.2
Watonwan (8)	14,460	13,881	-579	+4.2	3,484	1,352	-1,553	-11.2	-1,473	-10.6
Wilkin (1)	10,650	10,567	+83	+0.8	2,959	836	-2,040	-19.3	-1,968	-18.6
Winona (6)	40,937	39,841	+1,096	+2.8	9,089	4,056	-3,937	-9.9	-3,588	-9.0
Wright (6)	29,935	27,716	+2,219	+8.0	7,160	2,966	-1,975	-7.1	-1,803	-6.5
Yellow Medicine (5)	15,523	16,279	-756	-4.6	3,834	1,561	-3,029	-18.6	-2,940	-18.1

Table 1.—ESTIMATES OF THE COMPONENTS OF CHANGE IN THE RESIDENT POPULATION AND NET CIVILIAN MIGRATION, BY COUNTIES: 1950 TO 1960—Con.

(Resident population includes persons in the Armed Forces stationed in each area but excludes members of the Armed Forces abroad. State economic area in which county is located is shown in parentheses following county name. Rates are expressed as percentage of population at beginning of decade)

State and county	April 1, 1960 (census)	April 1, 1950 (census)	Net change, 1950 to 1960		Components of change, 1950 to 1960				Net civilian migration, 1950 to 1960	
					Births	Deaths	Net total migration			
			Amount	Rate			Amount	Rate	Amount	Rate
MISSISSIPPI	2,178,141	2,178,914	-773	-0.0	638,573	205,762	433,584	-19.9	-432,888	-20.0
Adams (3)	37,730	32,256	+5,474	+17.0	12,287	3,668	-3,145	-9.8	-2,991	-9.3
Alcorn (4)	25,282	27,158	-1,876	-6.9	5,882	2,516	-5,242	-19.3	-5,131	-18.9
Amite (3)	15,573	19,261	-3,688	-19.1	4,773	1,581	-6,880	-35.7	-6,810	-35.4
Attala (6)	21,335	26,652	-5,317	-19.9	6,630	2,334	-9,613	-36.1	-9,511	-35.7
Benton (2)	7,723	8,793	-1,070	-12.2	2,397	706	-2,761	-31.4	-2,723	-31.0
Bolivar (1)	54,464	63,004	-8,540	-13.6	21,276	6,616	-23,200	-36.8	-22,953	-36.4
Calhoun (4)	15,941	18,369	-2,428	-13.2	4,392	1,437	-5,383	-29.3	-5,314	-28.9
Carroll (2)	11,177	15,499	-4,322	-27.9	3,543	1,279	-6,586	-42.5	-6,527	-42.1
Chickasaw (5)	16,891	18,951	-2,060	-10.9	4,914	1,776	-5,198	-27.4	-5,118	-27.0
Choctaw (6)	8,423	11,009	-2,586	-23.5	2,449	974	-4,061	-36.9	-4,023	-36.5
Claiborne (3)	10,845	11,944	-1,099	-9.2	3,331	1,260	-3,170	-26.5	-3,101	-26.0
Clarke (6)	16,493	19,362	-2,869	-14.8	4,825	1,925	-5,769	-29.8	-5,690	-29.4
Clay (5)	18,933	17,757	+1,176	+6.6	5,552	1,753	-2,623	-14.8	-2,606	-14.7
Coahoma (1)	46,212	49,361	-3,149	-6.4	17,015	5,412	-14,752	-29.9	-14,548	-29.5
Copiah (3)	27,051	30,493	-3,442	-11.3	8,030	2,985	-8,487	-27.8	-8,465	-27.8
Covington (6)	13,637	16,036	-2,399	-15.0	4,036	1,299	-5,136	-32.0	-5,064	-31.6
De Soto (2)	23,891	24,599	-708	-2.9	7,644	2,239	-6,113	-24.9	-6,012	-24.4
Forrest (7)	52,722	45,055	+7,667	+17.0	13,165	4,243	-1,255	-2.8	-1,043	-2.3
Franklin (3)	9,286	10,929	-1,643	+15.0	2,737	1,046	-3,334	-30.5	-3,292	-30.1
George (7)	11,098	10,012	+1,086	+10.8	3,028	864	-1,078	-10.8	-1,034	-10.3
Greene (7)	8,366	8,215	+151	+1.8	2,205	729	-1,325	-16.1	-1,286	-15.7
Grenada (2)	18,409	18,830	-421	-2.2	5,382	1,793	-4,010	-21.3	-3,938	-20.9
Hancock (8)	14,039	11,891	+2,148	+18.1	2,865	1,203	+486	+4.1	+520	+4.4
Harrison (8)	119,489	84,073	+35,416	+42.1	32,625	7,723	+10,514	+12.5	+6,848	+9.7
Hinds (A)	187,045	142,164	+44,881	+31.6	48,431	13,664	+10,114	+7.1	+10,916	+7.7
Holmes (2)	27,096	33,301	-6,205	-18.6	9,530	3,473	-12,262	-36.8	-12,117	-36.4
Humphreys (1)	19,093	23,115	-4,022	-17.4	7,592	2,218	-9,396	-40.6	-9,307	-40.3
Issaquena (1)	3,576	4,966	-1,390	-28.0	1,185	461	-2,114	-42.6	-2,095	-42.2
Itawamba (4)	15,080	17,216	-2,136	-12.4	3,021	1,199	-3,958	-23.0	-3,868	-22.5
Jackson (8)	55,522	31,401	+24,121	+76.8	12,685	3,057	+14,493	+46.2	+14,391	+46.3
Jasper (6)	16,909	18,912	-2,003	-10.6	4,802	1,565	-5,240	-27.7	-5,157	-27.3
Jefferson (3)	10,142	11,306	-1,164	-10.3	3,348	1,268	-3,244	-28.7	-3,204	-28.3
Jefferson Davis (6)	13,540	15,500	-1,960	-12.6	4,261	1,276	-4,945	-31.9	-4,880	-31.5
Jones (6)	59,542	57,235	+2,307	+4.0	14,906	4,743	-7,856	-13.7	-7,599	-13.3
Kemper (6)	12,277	15,893	-3,616	-22.8	3,654	1,351	-5,919	-37.2	-5,846	-36.8
Lafayette (4)	21,355	22,798	-1,443	-6.3	5,551	1,816	-5,178	-22.7	-4,983	-21.9
Lamar (7)	13,675	13,225	+450	+3.4	3,403	1,034	-1,919	-14.5	-1,863	-14.1
Lauderdale (6)	67,119	64,171	+2,948	+4.6	17,102	6,776	-7,378	-11.5	-7,114	-11.1
Lawrence (6)	10,215	12,639	-2,424	-19.2	3,095	1,122	-4,397	-34.8	-4,340	-34.4
Leake (6)	18,660	21,610	-2,950	-13.7	5,267	1,796	-6,421	-29.7	-6,334	-29.3
Lee (5)	40,589	38,237	+2,352	+6.2	10,305	3,615	-4,338	-11.3	-4,172	-10.9
Leflore (1)	47,142	51,813	-4,671	-9.0	17,681	5,413	-16,939	-32.7	-16,758	-32.4
Lincoln (3)	26,759	27,899	-1,140	-4.1	7,222	2,634	-5,728	-20.5	-5,621	-20.2
Lowndes (5)	46,639	37,852	+8,787	+23.2	11,685	3,823	+925	+2.4	-1,285	-3.4
Madison (2)	32,904	33,860	-956	-2.8	11,478	3,462	-8,972	-26.5	-8,824	-26.1
Marion (6)	23,293	23,967	-674	-2.8	6,297	2,010	-4,961	-20.7	-4,858	-20.3
Marshall (2)	24,503	25,106	-603	-2.4	8,519	2,254	-6,868	-27.4	-6,748	-26.9
Monroe (5)	33,953	36,543	-2,590	-7.1	8,476	3,298	-7,768	-21.3	-7,782	-21.3
Montgomery (6)	13,320	14,470	-1,150	-7.9	3,774	1,408	-3,516	-24.3	-3,463	-23.9
Neshoba (6)	20,927	25,730	-4,803	-18.7	6,026	2,019	-8,810	-34.2	-8,696	-33.8
Newton (6)	19,517	22,681	-3,164	-14.0	5,422	2,018	-6,568	-29.0	-6,471	-28.5
Noxubee (5)	16,826	20,022	-3,196	-16.0	5,968	1,993	-7,171	-35.8	-7,094	-35.4
Oktibbeha (5)	26,175	24,569	+1,606	+6.5	7,566	1,981	-3,979	-16.2	-3,678	-15.0
Panola (2)	28,791	31,271	-2,480	-7.9	9,553	3,061	-8,972	-28.7	-8,851	-28.3
Pearl River (7)	22,411	20,641	+1,770	+8.6	5,844	1,851	-2,223	-10.8	-2,119	-10.3
Perry (7)	8,745	9,108	-363	-4.0	2,381	795	-1,949	-21.4	-1,913	-21.0
Pike (3)	35,063	35,137	-74	-0.2	9,559	3,697	-5,936	-16.9	-5,793	-16.5
Pontotoc (4)	17,232	19,994	-2,762	-13.8	3,693	1,672	-4,783	-23.9	-4,698	-23.5
Prentiss (4)	17,949	19,810	-1,861	-9.4	4,574	1,628	-4,807	-24.3	-4,717	-23.8
Quitman (1)	21,019	25,885	-4,866	-18.8	8,754	2,356	-11,264	-43.5	-11,164	-43.1
Rankin (6)	34,322	28,881	+5,441	+18.8	6,541	2,192	+1,092	+3.8	+1,227	+4.2
Scott (6)	21,187	21,681	-494	-2.3	6,097	1,936	-4,655	-21.5	-4,561	-21.0
Sharkey (1)	10,738	12,903	-2,165	-16.8	4,201	1,230	-5,136	-39.8	-5,089	-39.4
Simpson (6)	20,454	21,819	-1,365	-6.3	5,418	1,796	-4,987	-22.9	-4,899	-22.5
Smith (6)	14,303	16,740	-2,437	-14.6	3,754	1,169	-5,022	-30.0	-4,953	-29.6
Stone (7)	7,013	6,264	+749	+12.0	1,710	582	-379	-6.1	-349	-5.6
Sunflower (1)	45,750	56,031	-10,281	-18.3	17,886	4,708	-23,459	-41.9	-23,203	-41.4
Tallahatchie (1)	24,081	30,486	-6,405	-21.0	10,288	3,036	-13,657	-44.8	-13,542	-44.4
Tate (2)	18,138	18,011	+127	+0.7	5,846	1,677	-4,042	-22.4	-3,949	-21.9
Tippah (4)	15,093	17,522	-2,429	-13.9	3,694	1,322	-4,801	-27.4	-4,734	-27.0
Tishomingo (4)	13,889	15,544	-1,655	-10.6	3,181	1,257	-3,579	-23.0	-3,516	-22.6
Tunica (1)	16,826	21,664	-4,838	-22.3	7,429	2,281	-9,986	-46.1	-9,904	-45.7
Union (4)	18,904	20,262	-1,358	-6.7	4,440	1,858	-3,940	-19.4	-3,853	-19.0

Table 1.—ESTIMATES OF THE COMPONENTS OF CHANGE IN THE RESIDENT POPULATION AND NET CIVILIAN MIGRATION, BY COUNTIES: 1950 TO 1960—Con.

(Resident population includes persons in the Armed Forces stationed in each area but excludes members of the Armed Forces abroad. State economic area in which county is located is shown in parentheses following county name. Rates are expressed as percentage of population at beginning of decade)

State and county	April 1, 1960 (census)	April 1, 1950 (census)	Net change, 1950 to 1960		Components of change, 1950 to 1960				Net civilian migration, 1950 to 1960	
					Births	Deaths	Net total migration			
			Amount	Rate			Amount	Rate	Amount	Rate
MISSISSIPPI—Continued										
Walthall (6)	13,512	15,563	-2,051	-13.2	3,924	1,217	-4,758	-30.6	-4,688	-30.1
Warren (3)	42,206	39,616	+2,590	+6.5	11,745	5,065	-4,090	-10.3	-3,958	-10.0
Washington (1)	78,638	70,504	+8,134	+11.5	26,679	8,148	-10,397	-14.7	-12,045	-17.1
Wayne (6)	16,258	17,010	-752	-4.4	4,776	1,501	-4,027	-23.7	-3,952	-23.2
Webster (6)	10,580	11,607	-1,027	-8.8	2,481	1,052	-2,456	-21.2	-2,407	-20.7
Wilkinson (3)	13,235	14,116	-881	-6.2	4,845	1,416	-4,310	-30.5	-4,258	-30.2
Winston (6)	19,246	22,231	-2,985	-13.4	5,818	1,806	-6,997	-31.5	-6,905	-31.1
Yalobusha (2)	12,502	15,191	-2,689	-17.7	3,627	1,567	-4,749	-31.3	-4,694	-30.9
Yazoo (2)	31,653	35,712	-4,059	-11.4	10,600	3,778	-10,881	-30.5	-10,739	-30.1
MISSOURI	4,319,813	3,954,653	+365,160	+9.2	948,913	453,329	-130,424	-3.3	-135,908	-3.4
Adair (2)	20,105	19,689	+416	+2.1	4,213	2,378	-1,419	-7.2	-1,317	-6.7
Andrew (1)	11,062	11,727	-665	-5.7	1,797	1,337	-1,125	-9.6	-1,065	-9.1
Atchison (1)	9,213	11,127	-1,914	-17.2	1,872	1,144	-2,642	-23.7	-2,560	-23.0
Audrain (2)	26,079	23,829	+2,250	+9.4	5,886	2,633	-1,003	-4.2	-859	-3.6
Barry (4)	18,921	21,755	-2,834	-13.0	3,911	2,324	-4,421	-20.3	-4,303	-19.8
Barton (3)	11,113	12,678	-1,565	-12.3	2,052	1,462	-2,155	-17.0	-2,090	-16.5
Bates (3)	15,905	17,534	-1,629	-9.3	2,696	2,402	-1,923	-11.0	-1,834	-10.5
Benton (5)	8,737	9,080	-343	-3.8	1,378	1,122	-599	-6.6	-556	-6.1
Bollinger (6)	9,167	11,019	-1,852	-16.8	1,847	1,089	-2,610	-23.7	-2,554	-23.2
Boone (2)	55,202	48,432	+6,770	+14.0	10,672	4,126	+224	+0.5	+1,180	+2.4
Buchanan (1)	90,581	96,826	-6,245	-6.4	18,882	11,545	-13,582	-14.0	-13,097	-13.5
Butler (9)	34,656	37,707	-3,051	-8.1	8,035	3,882	-7,204	-19.1	-6,995	-18.6
Caldwell (2)	8,830	9,929	-1,099	-11.1	1,557	1,401	-1,255	-12.6	-1,205	-12.1
Callaway (2)	23,858	23,316	+542	+2.3	4,233	2,379	-1,312	-5.6	-1,130	-4.8
Camden (5)	9,116	7,861	+1,255	+16.0	1,342	937	+850	+10.8	+889	+11.3
Cape Girardeau (6)	42,020	38,397	+3,623	+9.4	8,492	3,705	-1,164	-3.0	-828	-2.2
Carroll (1)	13,847	15,589	-1,742	-11.2	2,557	2,055	-2,244	-14.4	-2,165	-13.9
Carter (8)	3,973	4,777	-804	-16.8	878	556	-1,126	-23.6	-1,105	-23.1
Cass (3)	29,702	19,325	+10,377	+53,7	4,993	2,446	+7,830	+40.5	+5,555	+28.7
Cedar (3)	9,185	10,663	-1,478	-13.9	1,584	1,476	-1,586	-14.9	-1,529	-14.3
Chariton (2)	12,720	14,944	-2,224	-14.9	2,319	1,960	-2,583	-17.3	-2,506	-16.8
Christian (7)	12,359	12,412	-53	-0.4	2,168	1,286	-935	-7.5	-863	-7.0
Clark (2)	8,725	9,003	-278	-3.1	1,694	1,104	-868	-9.6	-823	-9.1
Clay (A)	87,474	45,221	+42,253	+93.4	16,735	4,779	+30,297	+67.0	+30,604	+67.7
Clinton (1)	11,588	11,726	-138	-1.2	2,112	1,796	-454	-3.9	-394	-3.4
Cole (6)	40,761	35,464	+5,297	+14.9	7,987	3,104	+414	+1.2	+802	+2.3
Cooper (3)	15,448	16,608	-1,160	-7.0	2,896	1,808	-2,248	-13.5	-2,137	-12.9
Crawford (5)	12,647	11,615	+1,032	+8.9	2,436	1,549	+145	+1.2	+212	+1.8
Dade (3)	7,577	9,324	-1,747	-18.7	1,452	1,183	-2,016	-21.6	-1,974	-21.2
Dallas (7)	9,314	10,392	-1,078	-10.4	1,591	1,087	-1,582	-15.2	-1,532	-14.7
Daviess (2)	9,502	11,180	-1,678	-15.0	1,736	1,467	-1,947	-17.4	-1,895	-16.9
De Kalb (2)	7,226	8,047	-821	-10.2	1,244	986	-1,079	-13.4	-1,038	-12.9
Dent (8)	10,445	10,936	-491	-4.5	1,960	1,218	-1,233	-11.3	-1,171	-10.7
Douglas (7)	9,653	12,638	-2,985	-23.6	2,030	992	-4,023	-31.8	-3,945	-31.2
Dunklin (9)	39,139	45,329	-6,190	-13.7	10,428	3,832	-12,786	-28.2	-12,690	-28.0
Franklin (6)	44,566	36,046	+8,520	+23,6	9,603	4,314	+3,231	+9.0	+3,421	-19.5
Gasconade (6)	12,195	12,342	-147	-1.2	2,194	1,437	-904	-7.3	-826	-6.7
Gentry (2)	8,793	11,036	-2,243	-20.3	1,628	1,498	-2,373	-21.5	-2,317	-21.0
Greene (C)	126,276	104,823	+21,453	+20.5	23,854	11,352	+8,951	+8.5	+9,760	+9.3
Grundy (2)	12,220	13,220	-1,000	-7.6	2,126	1,910	-1,216	-9.2	-1,145	-8.7
Harrison (2)	11,603	14,107	-2,504	-17.8	2,287	1,803	-2,988	-21.2	-2,919	-20.7
Henry (3)	19,226	20,043	-817	-4.1	3,373	2,809	-1,381	-6.9	-1,371	-6.8
Hickory (5)	4,516	5,387	-871	-16.2	721	616	-976	-18.1	-950	-19.6
Holt (1)	7,885	9,833	-1,948	-19.8	1,521	1,314	-2,155	-21.9	-2,113	-21.5
Howard (2)	10,859	11,857	-998	-8.4	2,062	1,549	-1,511	-12.7	-1,398	-11.8
Howell (7)	22,027	22,725	-698	-3.1	4,660	2,500	-2,858	-12.6	-2,723	-12.0
Iron (8)	8,041	9,458	-1,417	-15.0	1,663	1,253	-1,827	-19.3	-1,773	-18.8
Jackson (A)	622,732	541,035	+81,697	+15.1	146,535	64,121	-717	-0.1	+1,862	+0.3
Jasper (4)	78,863	79,106	-243	-0.3	16,734	10,192	-6,785	-8.6	-6,357	-8.0
Jefferson (B)	66,377	38,007	+28,370	+74.6	12,620	4,452	+20,202	+53.2	+20,490	-53.9
Johnson (3)	28,981	20,716	+8,265	+39.9	4,681	3,138	+6,722	+32.4	+4,193	+20.3
Knox (2)	6,558	7,617	-1,059	-13.9	1,346	1,005	-1,400	-18.4	-1,364	-17.9
Laclede (5)	18,991	19,010	-19	-0.1	4,194	1,982	-2,231	-11.7	-2,221	-11.7
Lafayette (1)	25,274	25,272	+2	+0.0	4,990	3,107	-1,881	-7.4	-1,926	-7.6
Lawrence (4)	23,260	23,420	-160	-0.7	3,895	2,887	-1,168	-5.0	-1,034	-4.4
Lewis (2)	10,984	10,733	+251	+2.3	1,964	1,515	-198	-1.8	-104	-1.0
Lincoln (2)	14,783	13,478	+1,305	+9.7	2,742	1,906	+469	+3.5	+550	+4.1
Linn (2)	16,815	18,865	-2,050	-10.9	3,082	2,497	-2,635	-14.0	-2,547	-13.5
Livingston (2)	15,771	16,532	-761	-4.6	3,176	2,127	-1,810	-10.9	-1,711	-10.4
McDonald (4)	11,798	14,144	-2,346	-16.6	2,359	1,521	-3,184	-22.5	-3,109	-22.0
Macon (2)	16,473	18,332	-1,859	-10.1	2,863	2,528	-2,194	-12.0	-2,105	-11.5

Table 1.—ESTIMATES OF THE COMPONENTS OF CHANGE IN THE RESIDENT POPULATION AND NET CIVILIAN MIGRATION, BY COUNTIES: 1950 TO 1960—Con.

(Resident population includes persons in the Armed Forces stationed in each area but excludes members of the Armed Forces abroad. State economic area in which county is located is shown in parentheses following county name. Rates are expressed as percentage of population at beginning of decade)

State and county	April 1, 1960 (census)	April 1, 1950 (census)	Net change, 1950 to 1960		Components of change, 1950 to 1960				Net civilian migration, 1950 to 1960	
			Amount	Rate	Births	Deaths	Net total migration		Amount	Rate
							Amount	Rate		
MISSOURI—Continued										
Madison (8)	9,366	10,380	-1,014	-9.8	2,048	1,034	-2,028	-19.5	-1,972	-19.0
Maries (5)	7,282	7,423	-141	-1.9	1,502	698	-945	-12.7	-903	-12.2
Marion (2)	29,522	29,765	-243	-0.8	6,321	3,833	-2,731	-9.2	-2,557	-8.6
Mercer (2)	5,750	7,235	-1,485	-20.5	1,018	861	-1,642	-22.7	-1,607	-22.2
Miller (5)	13,800	13,734	+66	+0.5	2,823	1,505	-1,252	-9.1	-1,176	-8.6
Mississippi (9)	20,695	22,551	-1,856	-8.2	6,346	2,209	-5,993	-26.6	-5,842	-25.9
Moniteau (6)	10,500	10,840	-340	-3.1	2,034	1,500	-874	-8.1	-812	-7.5
Monroe (2)	10,688	11,314	-626	-5.5	1,883	1,586	-923	-8.2	-864	-7.6
Montgomery (2)	11,097	11,555	-458	-4.0	2,204	1,555	-1,107	-9.6	-1,043	-9.0
Morgan (5)	9,476	10,207	-731	-7.2	1,645	1,208	-1,168	-11.4	-1,119	-11.0
New Madrid (9)	31,350	39,444	-8,094	-20.5	11,095	3,032	-16,157	-41.0	-15,886	-40.3
Newton (4)	30,093	28,240	+1,853	+6.6	5,803	2,934	-1,016	-3.6	-846	-3.0
Nodaway (1)	22,215	24,033	-1,818	-7.6	4,614	2,853	-3,579	-14.9	-3,329	-13.9
Oregon (8)	9,845	11,978	-2,133	-17.8	1,760	1,012	-2,881	-24.1	-2,819	-23.5
Osage (6)	10,867	11,301	-434	-3.8	2,445	1,222	-1,657	-14.7	-1,581	-14.0
Ozark (7)	6,744	8,856	-2,112	-23.8	1,350	668	-2,794	-31.5	-2,740	-30.9
Pemiscot (9)	38,095	45,624	-7,529	-16.5	11,649	4,001	-15,177	-33.3	-14,903	-32.7
Perry (6)	14,642	14,890	-248	-1.7	3,662	1,385	-2,525	-17.0	-2,419	-16.2
Pettis (3)	35,120	31,577	+3,543	+11.2	6,961	4,319	+901	+2.9	+440	+1.4
Phelps (5)	25,396	21,504	+3,892	+18.1	5,864	2,273	+301	+1.4	+413	+1.9
Pike (2)	16,706	16,844	-138	-0.8	3,786	2,374	-1,550	-9.2	-1,454	-8.6
Platte (1)	23,350	14,973	+8,377	+55.9	4,189	1,689	+5,877	+39.3	+6,005	+40.2
Polk (7)	13,753	16,062	-2,309	-14.4	2,278	1,887	-2,700	-16.8	-2,596	-16.2
Pulaski (5)	46,567	10,392	+36,175	+348.1	4,528	1,519	+33,166	+319.1	+9,168	+88.4
Putnam (2)	6,999	9,166	-2,167	-23.6	1,463	1,096	-2,534	-27.6	-2,485	-27.1
Ralls (2)	8,078	8,686	-608	-7.0	1,475	950	-1,133	-13.0	-1,091	-12.6
Randolph (2)	22,014	22,918	-904	-3.9	4,317	3,390	-1,831	-8.0	-1,712	-7.5
Ray (1)	16,075	15,932	+143	+0.9	2,948	2,182	-623	-3.9	-574	-3.6
Reynolds (8)	5,161	6,918	-1,757	-25.4	1,092	654	-2,195	-31.7	-2,158	-31.2
Ripley (8)	9,096	11,414	-2,318	-20.3	1,836	1,114	-3,040	-26.6	-2,984	-26.2
St. Charles (B)	52,970	29,834	+23,136	+77.5	10,781	3,358	+15,713	+52.7	+15,996	+53.7
St. Clair (3)	8,421	10,482	-2,061	-19.7	1,518	1,337	-2,242	-21.4	-2,191	-20.9
St. Francois (8)	36,516	35,276	+1,240	+3.5	9,206	3,730	-4,236	+12.0	-4,030	-11.4
St. Louis (B)	703,532	406,349	+297,183	+73.1	136,246	40,458	+201,395	+49.6	+204,310	+50.3
St. Louis (city) (B)	750,026	856,796	-106,770	-12.5	210,840	104,393	-213,217	-24.9	-207,577	-24.3
Ste. Genevieve (6)	12,116	11,237	+879	+7.8	2,960	1,054	-1,027	-9.1	-961	-8.6
Saline (1)	25,148	26,694	-1,546	-5.8	4,366	3,227	-2,685	-10.1	-2,499	-9.4
Schuyler (2)	5,052	5,760	-708	-12.3	872	788	-792	-15.8	-763	-13.2
Scotland (2)	6,484	7,332	-848	-11.6	1,141	975	-1,014	-13.8	-978	-13.3
Scott (9)	32,748	32,842	-94	-0.3	8,843	2,934	-6,003	-18.3	-5,772	-17.6
Shannon (8)	7,087	8,377	-1,290	-15.4	1,443	728	-2,005	-23.9	-1,960	-23.4
Shelby (2)	9,063	9,730	-667	-6.9	1,670	1,486	-851	-8.7	-804	-8.3
Stoddard (9)	29,490	33,463	-3,973	-11.9	7,455	2,854	-8,574	-25.6	-8,359	-25.0
Stone (7)	8,176	9,748	-1,572	-16.1	1,630	843	-2,359	-24.2	-2,308	-23.7
Sullivan (2)	8,783	11,299	-2,516	-22.3	1,560	1,500	-2,576	-22.8	-2,520	-22.3
Taney (7)	10,238	9,863	+375	+3.8	1,964	1,057	-532	-5.4	-468	-4.7
Texas (7)	17,758	18,992	-1,234	-6.5	3,720	1,819	-3,135	-16.5	-3,052	-16.1
Vernon (3)	20,540	22,685	-2,145	-9.5	3,109	2,755	-2,499	-11.0	-2,390	-10-5
Warren (6)	8,750	7,666	+1,084	+14.1	1,503	1,068	+649	+8.5	+696	+9.1
Washington (5)	14,346	14,689	-343	-2.3	3,651	1,476	-2,518	-17.1	-2,424	-16.5
Wayne (8)	8,638	10,514	-1,876	-17.8	1,688	1,097	-2,467	-23.5	-2,408	-22.9
Webster (7)	13,753	15,072	-1,319	-8.8	3,242	1,610	-2,951	-19.6	-2,962	-19.7
Worth (2)	3,936	5,120	-1,184	-23.1	765	636	-1,313	-25.6	-1,288	-25.2
Wright (7)	14,183	15,834	-1,651	-10.4	3,263	1,720	-3,194	-20.2	-3,095	-19.6
MONTANA	674,767	591,024	+83,743	+14.2	171,094	62,145	-25,206	-4.3	-24,578	-4.2
Beaverhead (1)	7,194	6,671	+523	+7.8	1,601	858	-220	-3.3	-140	-2.1
Big Horn (3)	10,007	9,824	+183	+1.9	3,110	961	-1,966	-20.0	-1,871	-19.0
Blaine (2)	8,091	8,516	-425	-5.0	2,354	826	-1,953	-22.9	-1,882	-22.1
Broadwater (1)	2,084	2,922	-118	-4.0	709	312	-515	-17.6	-496	-17.0
Carbon (3)	8,317	10,241	-1,924	-18.8	1,696	1,086	-2,534	-24.7	-2,462	-24.1
Carter (4)	2,493	2,798	-305	-10.9	624	252	-677	-24.2	-646	-23.1
Cascade (2)	73,418	53,027	+20,391	+38.5	19,042	5,662	+7,011	+13.2	+4,504	+8.8
Chouteau (2)	7,348	6,974	+374	+5.4	1,985	688	-923	-13.2	-867	-12.4
Custer (4)	13,227	12,661	+566	+4.5	3,573	1,306	-1,701	-13.4	-1,769	-14.0
Daniels (2)	3,755	3,946	-191	-4.8	1,048	304	-935	-23.7	-900	-22.8
Dawson (2)	12,314	9,092	+3,222	+35.4	3,563	815	+474	+5.2	+567	+6.2
Deer Lodge (1)	18,640	16,553	+2,087	+12.6	4,520	1,801	-632	-3.8	-500	-3.0
Fallon (2)	3,997	3,660	+337	+9.2	1,100	311	-452	-12.3	-410	-11.2
Fergus (2)	14,018	14,015	+3	+0.0	3,649	1,556	-2,090	-14.9	-2,059	-14.7
Flathead (1)	32,965	31,495	+1,470	+4.7	8,396	3,203	-3,723	-11.8	-3,564	-11.3
Gallatin (1)	26,045	21,902	+4,143	+18.9	5,887	1,966	+222	+1.0	+648	+3.0

Table 1.—ESTIMATES OF THE COMPONENTS OF CHANGE IN THE RESIDENT POPULATION AND NET CIVILIAN MIGRATION, BY COUNTIES: 1950 TO 1960—Con.

(Resident population includes persons in the Armed Forces stationed in each area but excludes members of the Armed Forces abroad. State economic area in which county is located is shown in parentheses following county name. Rates are expressed as percentage of population at beginning of decade)

State and county	April 1, 1960 (census)	April 1, 1950 (census)	Net change, 1950 to 1960		Components of change, 1950 to 1960				Net civilian migration, 1950 to 1960	
					Births	Deaths	Net total migration			
			Amount	Rate			Amount	Rate	Amount	Rate
MONTANA--Continued										
Garfield (4)	1,981	2,172	-191	-8.8	550	226	-515	-23.7	-497	-22.9
Glacier (2)	11,565	9,645	+1,920	+19.9	3,724	1,043	-761	-7.9	-823	-8.5
Golden Valley (4)	1,203	1,337	-134	-10.0	317	129	-322	-24.1	-312	-23.3
Granite (1)	3,014	2,773	+241	+8.7	723	318	-164	-5.9	-145	-5.2
Hill (2)	18,653	14,285	+4,368	+30.6	5,377	1,402	+393	+2.8	+405	+2.8
Jefferson (1)	4,297	4,014	+283	+7.1	706	402	-21	-0.5	+17	+0.4
Judith Basin (2)	3,085	3,200	-115	-3.6	699	312	-502	-15.7	-474	-14.8
Lake (1)	13,104	13,835	-731	-5.3	3,160	1,442	-2,449	-17.7	-2,346	-17.0
Lewis and Clark (1)	28,006	24,540	+3,466	+14.1	6,585	2,944	-175	-0.7	+44	+0.2
Liberty (2)	2,624	2,180	+444	+20.4	758	178	-136	-6.2	-110	-5.0
Lincoln (1)	12,537	8,693	+3,844	+44.2	3,094	880	+1,630	+18.8	+1,698	+19.5
McCone (2)	3,321	3,258	+63	+1.9	1,018	263	-692	-21.2	-661	-20.3
Madison (1)	5,211	5,998	-787	-13.1	1,011	665	-1,133	-18.9	-1,086	-18.1
Meagher (1)	2,616	2,079	+537	+25.8	499	277	+315	+15.2	+335	+16.1
Mineral (1)	3,037	2,081	+956	+45.9	660	253	+549	+26.4	+571	+27.5
Missoula (1)	44,663	35,493	+9,170	+25.8	10,304	3,526	+2,392	+6.7	+2,950	+8.3
Musselshell (4)	4,888	5,408	-520	-9.6	1,128	652	-996	-18.4	-960	-17.8
Park (1)	13,168	11,999	+1,169	+9.7	2,720	1,388	-163	-1.4	-58	-0.5
Petroleum (4)	894	1,026	-132	-12.9	203	85	-250	-24.4	-238	-23.2
Phillips (2)	6,027	6,334	-307	-4.8	1,743	674	-1,376	-21.7	-1,320	-20.8
Pondera (2)	7,653	6,392	+1,261	+19.7	2,396	607	-528	-8.3	-465	-7.3
Powder River (4)	2,485	2,693	-208	-7.7	653	179	-682	-25.3	-657	-24.4
Powell (1)	7,002	6,301	+701	+11.1	1,553	802	-50	-0.8	+19	+0.3
Prairie (2)	2,318	2,377	-59	-2.5	636	227	-468	-19.7	-447	-18.8
Ravalli (1)	12,341	13,101	-760	-5.8	2,405	1,391	-1,774	-13.5	-1,672	-12.8
Richland (2)	10,504	10,366	+138	+1.3	3,155	874	-2,143	-20.7	-2,049	-19.8
Roosevelt (2)	11,731	9,580	+2,151	+22.5	3,996	1,091	-754	-7.9	-692	-7.2
Rosebud (4)	6,187	6,570	-383	-5.8	1,762	649	-1,496	-22.8	-1,444	-22.0
Sanders (1)	6,880	6,983	-103	-1.5	1,768	844	-1,027	-14.7	-971	-13.9
Sheridan (2)	6,458	6,674	-216	-3.2	1,750	581	-1,385	-20.8	-1,327	-19.9
Silver Bow (1)	46,454	48,422	-1,968	-4.1	13,136	6,964	-8,140	-16.8	-7,812	-16.1
Stillwater (3)	5,526	5,416	+110	+2.0	1,218	504	-604	-11.2	-561	-10.4
Sweet Grass (4)	3,290	3,621	-331	-9.1	775	396	-710	-19.6	-680	-18.8
Teton (2)	7,295	7,232	+63	+0.9	1,742	568	-1,111	-15.4	-1,045	-14.5
Toole (2)	7,904	6,867	+1,037	+15.1	2,117	677	-403	-5.9	-335	-4.9
Treasure (4)	1,345	1,402	-57	-4.1	352	110	-299	-21.3	-286	-20.4
Valley (2)	17,080	11,353	+5,727	+50.4	3,862	1,011	+2,876	+25.3	+1,647	+14.5
Wheatland (4)	3,026	3,187	-161	-5.1	738	363	-536	-16.8	-517	-16.2
Wibaux (2)	1,698	1,907	-209	-11.0	444	156	-497	-26.1	-483	-25.3
Yellowstone (3)	79,016	55,875	+23,141	+41.4	18,787	5,176	+9,530	+17.1	+10,071	+18.0
Yellowstone National Park (part) (1)	47	58	-11	-19.0	13	9	-15	-25.9	-15	-25.9
NEBRASKA	1,411,330	1,325,510	+85,820	+6.5	336,256	133,350	-117,086	-8.8	-120,971	-9.2
Adams (5)	28,944	28,855	+89	+0.3	6,755	2,827	-3,839	-13.3	-3,572	-12.4
Antelope (3)	10,176	11,624	-1,448	-12.5	2,547	1,103	-2,892	-24.9	-2,833	-24.4
Arthur (1)	680	803	-123	-15.3	176	41	-258	-32.1	-253	-31.5
Banner (2)	1,269	1,325	-56	-4.2	235	58	-233	-17.6	-225	-17.0
Blaine (1)	1,016	1,203	-187	-15.5	276	95	-368	-30.6	-362	-30.1
Boone (3)	9,134	10,721	-1,587	-14.8	2,557	1,060	-3,084	-28.8	-3,028	-28.3
Box Butte (2)	11,688	12,279	-591	-4.8	3,314	1,087	-2,818	-22.9	-2,752	-22.4
Boyd (3)	4,513	4,911	-398	-8.1	1,203	485	-1,116	-22.7	-1,090	-22.2
Brown (1)	4,436	5,164	-728	-14.1	1,153	538	-1,343	-26.0	-1,318	-25.5
Buffalo (3)	26,236	25,134	+1,102	+4.4	5,650	2,551	-1,997	-7.9	-1,801	-7.2
Burt (6)	10,192	11,536	-1,344	-11.7	2,321	1,232	-2,433	-21.1	-2,371	-20.6
Butler (5)	10,312	11,432	-1,120	-9.8	2,384	1,171	-2,333	-20.4	-2,279	-19.9
Cass (7)	17,821	16,361	+1,460	+8.9	3,980	1,895	-625	-3.8	-877	-5.4
Cedar (6)	13,368	13,843	-475	-3.4	3,987	1,214	-3,248	-23.5	-3,161	-22.8
Chase (2)	4,317	5,176	-859	-16.6	1,046	429	-1,476	-28.5	-1,448	-28.0
Cherry (1)	8,218	8,397	-179	-2.1	2,147	709	-1,617	-19.3	-1,566	-18.7
Cheyenne (2)	14,828	12,081	+2,747	+22.7	4,671	1,046	-878	-7.3	-792	-6.6
Clay (5)	8,717	8,700	+17	+0.2	1,845	1,100	-728	-8.4	-687	-7.9
Colfax (3)	9,595	10,010	-415	-4.1	2,116	1,051	-1,480	-14.8	-1,431	-14.3
Cuming (6)	12,435	12,994	-559	-4.3	3,167	1,161	-2,565	-19.7	-2,493	-19.2
Custer (3)	16,517	19,170	-2,653	-13.8	3,769	1,887	-4,535	-23.7	-4,429	-23.1
Dakota (6)	12,168	10,401	+1,767	+17.0	3,051	931	-353	-3.4	-297	-2.9
Dawes (1)	9,536	9,708	-172	-1.8	2,295	982	-1,485	-15.3	-1,415	-14.6
Dawson (3)	19,405	19,393	+12	+0.1	4,916	1,787	-3,117	-16.1	-3,015	-15.5
Deuel (2)	3,125	3,330	-205	-6.2	770	244	-731	-22.0	-710	-21.3
Dixon (6)	8,106	9,129	-1,023	-11.2	1,975	908	-2,090	-22.9	-2,042	-22.4
Dodge (6)	32,471	26,265	+6,206	+23.6	7,230	2,931	+1,907	+7.3	+2,019	+7.7
Douglas (8)	343,490	281,020	+62,470	+22.2	85,151	30,526	+7,845	+2.8	+7,229	+2.6
Dundy (4)	3,570	4,354	-784	-18.0	888	332	-1,340	-30.8	-1,319	-30.3

Table 1.—ESTIMATES OF THE COMPONENTS OF CHANGE IN THE RESIDENT POPULATION AND NET CIVILIAN MIGRATION, BY COUNTIES: 1950 TO 1960—Con.

(Resident population includes persons in the Armed Forces stationed in each area but excludes members of the Armed Forces abroad. State economic area in which county is located is shown in parentheses following county name. Rates are expressed as percentage of population at beginning of decade)

State and county	April 1, 1960 (census)	April 1, 1950 (census)	Net change, 1950 to 1960		Components of change, 1950 to 1960				Net civilian migration, 1950 to 1960	
					Births	Deaths	Net total migration			
			Amount	Rate			Amount	Rate	Amount	Rate
NEBRASKA—Continued										
Fillmore (5)	9,425	9,610	-185	-1.9	1,901	1,115	-971	-10.1	-921	-9.6
Franklin (4)	5,449	7,096	-1,647	-23.2	1,295	736	-2,206	-31.1	-2,171	-30.6
Frontier (4)	4,311	5,282	-971	-18.4	1,070	451	-1,590	-30.1	-1,563	-29.6
Furnas (4)	7,711	9,385	-1,674	-17.8	1,818	1,065	-2,427	-25.9	-2,388	-25.4
Gage (7)	26,818	28,052	-1,234	-4.4	5,253	2,860	-3,627	-12.9	-3,477	-12.4
Garden (1)	3,472	4,114	-642	-15.6	799	332	-1,109	-27.0	-1,087	-26.4
Garfield (1)	2,699	2,912	-213	-7.3	627	302	-538	-18.5	-524	-18.0
Gosper (4)	2,489	2,734	-245	-9.0	532	235	-542	-19.8	-526	-19.2
Grant (1)	1,009	1,057	-48	-4.5	303	95	-256	-24.2	-248	-23.5
Greeley (3)	4,595	5,575	-980	-17.6	1,370	559	-1,791	-32.1	-1,761	-31.6
Hall (3)	35,757	32,186	+3,571	+11.1	8,856	3,487	-1,798	-5.6	-1,640	-5.1
Hamilton (5)	8,714	8,778	-64	-0.7	1,956	965	-1,055	-12.0	-1,012	-11.5
Harlan (4)	5,081	7,189	-2,108	-29.3	1,196	610	-2,694	-37.5	-2,659	-37.0
Hayes (4)	1,919	2,404	-485	-20.2	493	127	-851	-35.4	-837	-34.8
Hitchcock (4)	4,829	5,867	-1,038	-17.7	1,175	519	-1,694	-28.9	-1,664	-28.4
Holt (1)	13,722	14,859	-1,137	-7.7	3,758	1,432	-3,463	-23.3	-3,385	-22.8
Hooker (1)	1,130	1,061	+69	+6.5	307	101	-137	-12.9	-131	-12.3
Howard (3)	6,541	7,226	-685	-9.5	1,537	752	-1,470	-20.3	-1,438	-19.9
Jefferson (5)	11,620	13,623	-2,003	-14.7	2,458	1,467	-2,994	-22.0	-2,928	-21.5
Johnson (7)	6,281	7,251	-970	-13.4	1,408	735	-1,643	-22.7	-1,600	-22.1
Kearney (4)	6,580	6,409	+171	+2.7	1,319	682	-466	-7.3	-432	-6.7
Keith (2)	7,958	7,449	+509	+6.8	2,132	611	-1,012	-13.6	-969	-13.0
Keya Paha (1)	1,672	2,160	-488	-22.6	447	148	-787	-36.4	-774	-35.8
Kimball (2)	7,975	4,283	+3,692	+86.2	1,972	453	+2,173	+50.7	+2,209	+51.6
Knox (3)	13,300	14,820	-1,520	-10.3	3,387	1,352	-3,555	-24.0	-3,474	-23.4
Lancaster (A)	155,272	119,742	+35,530	+29.7	35,065	11,683	+12,148	+10.1	+7,452	+6.2
Lincoln (3)	28,491	27,380	+1,111	+4.1	7,182	2,413	-3,658	-13.4	-3,505	-12.8
Logan (1)	1,108	1,357	-249	-18.3	311	116	-444	-32.7	-437	-32.2
Loup (1)	1,097	1,348	-251	-18.6	262	87	-426	-31.6	-420	-31.2
McPherson (1)	735	825	-90	-10.9	203	60	-233	-28.2	-228	-27.6
Madison (3)	25,145	24,338	+807	+3.3	5,526	2,584	-2,135	-8.8	-2,007	-8.2
Merrick (3)	8,363	8,812	-449	-5.1	1,929	987	-1,391	-15.8	-1,344	-15.3
Morrill (2)	7,057	8,263	-1,206	-14.6	1,798	674	-2,330	-28.2	-2,284	-27.6
Nance (3)	5,635	6,512	-877	-13.5	1,355	722	-1,510	-23.2	-1,479	-22.7
Nemaha (7)	9,099	10,973	-1,874	-17.1	1,947	1,153	-2,668	-24.3	-2,592	-23.6
Nuckolls (4)	8,217	9,609	-1,392	-14.5	2,130	911	-2,611	-27.2	-2,562	-26.7
Otoe (7)	16,503	17,056	-553	-3.2	3,582	1,848	-2,287	-13.4	-2,219	-13.0
Pawnee (7)	5,356	6,744	-1,388	-20.6	1,134	778	-1,744	-25.9	-1,713	-25.4
Perkins (2)	4,189	4,809	-620	-12.9	998	321	-1,297	-27.0	-1,274	-26.5
Phelps (4)	9,800	9,048	+752	+8.3	2,276	1,019	-505	-5.6	-453	-5.0
Pierce (3)	8,722	9,405	-683	-7.3	2,149	870	-1,962	-20.9	-1,914	-20.4
Platte (3)	23,992	19,910	+4,082	+20.5	6,182	1,840	-260	-1.3	-139	-0.7
Polk (5)	7,210	8,044	-834	-10.4	1,487	889	-1,432	-17.8	-1,388	-17.3
Red Willow (4)	12,940	12,977	-37	-0.3	3,095	1,292	-1,840	-14.2	-1,763	-13.6
Richardson (7)	13,903	16,886	-2,983	-17.7	2,923	1,826	-4,080	-24.2	-4,004	-23.7
Rock (1)	2,554	3,026	-472	-15.6	640	316	-796	-26.3	-783	-25.9
Saline (5)	12,542	14,046	-1,504	-10.7	2,315	1,638	-2,181	-15.5	-2,110	-15.0
Sarpy (B)	31,281	15,693	+15,588	+99.3	6,300	1,095	+10,383	+66.2	+7,041	+52.4
Saunders (7)	17,270	16,923	+347	+2.1	3,464	1,790	-1,327	-7.8	-1,219	-7.2
Scotts Bluff (2)	33,809	33,939	-130	-0.4	9,521	2,878	-6,773	-20.0	-6,570	-19.4
Seward (5)	13,581	13,155	+426	+3.2	2,798	1,358	-1,014	-7.7	-945	-7.2
Sheridan (1)	9,049	9,539	-490	-5.1	2,489	922	-2,057	-21.6	-2,005	-21.0
Sherman (3)	5,382	6,421	-1,039	-16.2	1,325	594	-1,770	-27.6	-1,741	-27.1
Sioux (1)	2,575	3,124	-549	-17.6	419	173	-795	-25.4	-776	-24.8
Stanton (3)	5,783	6,387	-604	-9.5	1,288	484	-1,408	-22.0	-1,374	-21.5
Thayer (5)	9,118	10,563	-1,445	-13.7	2,011	1,114	-2,342	-22.2	-2,293	-21.7
Thomas (1)	1,078	1,206	-128	-10.6	257	116	-269	-22.3	-262	-21.7
Thurston (6)	7,237	8,590	-1,353	-15.8	2,186	862	-2,677	-31.2	-2,628	-30.6
Valley (3)	6,590	7,252	-662	-9.1	1,523	782	-1,403	-19.3	-1,367	-18.9
Washington (6)	12,103	11,511	+592	+5.1	2,502	1,246	-664	-5.8	-586	-5.1
Wayne (6)	9,959	10,129	-170	-1.7	2,303	793	-1,680	-16.6	-1,574	-15.5
Webster (4)	6,224	7,395	-1,171	-15.8	1,326	854	-1,643	-22.2	-1,608	-21.8
Wheeler (1)	1,297	1,526	-229	-15.0	293	110	-412	-27.0	-403	-26.4
York (5)	13,724	14,346	-622	-4.3	2,818	1,580	-1,860	-13.0	-1,777	-12.4
NEVADA	285,278	160,083	+125,195	+78.2	58,853	19,778	+86,120	+53.8	+84,024	+53.5
Churchill (1)	8,452	6,161	+2,291	+37.2	1,873	766	+1,184	+19.2	+553	+9.0
Clark (A)	127,016	48,289	+78,727	+163.0	25,495	6,222	+59,454	+123.1	+58,762	+128.7
Douglas (1)	3,481	2,029	+1,452	+71.6	587	273	+1,138	+56.1	+1,158	+57.1
Elko (1)	12,011	11,654	+357	+3.1	3,249	1,170	-1,722	-14.8	-1,556	-13.4
Esmeralda (1)	619	614	+5	+0.8	78	103	+30	+4.9	+37	+6.0
Eureka (1)	767	896	-129	-14.4	139	116	-152	-17.0	-140	-15.6

Table 1.—ESTIMATES OF THE COMPONENTS OF CHANGE IN THE RESIDENT POPULATION AND NET CIVILIAN MIGRATION, BY COUNTIES: 1950 TO 1960—Con.

(Resident population includes persons in the Armed Forces stationed in each area but excludes members of the Armed Forces abroad. State economic area in which county is located is shown in parentheses following county name. Rates are expressed as percentage of population at beginning of decade)

State and county	April 1, 1960 (census)	April 1, 1950 (census)	Net change, 1950 to 1960		Components of change, 1950 to 1960				Net civilian migration, 1950 to 1960	
					Births	Deaths	Net total migration			
			Amount	Rate			Amount	Rate	Amount	Rate
NEVADA--Continued										
Humboldt (1)	5,708	4,838	+870	+18.0	1,193	657	+334	+6.9	+260	+5.4
Lander (1)	1,566	1,850	-284	-15.4	392	210	-466	-25.2	-443	-23.9
Lincoln (1)	2,431	3,837	-1,406	-36.6	799	353	-1,852	-48.3	-1,807	-47.1
Lyon (1)	6,143	3,679	+2,464	+67.0	1,315	512	+1,661	+45.1	+1,717	+46.7
Mineral (1)	6,329	5,560	+769	+13.8	2,266	598	-899	-16.2	-847	-15.8
Nye (1)	4,374	3,101	+1,273	+41.1	652	572	+1,193	+38.5	+733	+23.6
Ormsby (1)	8,063	4,172	+3,891	+93.3	1,123	561	+3,329	+79.8	+3,416	+81.9
Pershing (1)	3,199	3,103	+96	+3.1	734	385	-253	-8.2	-211	-6.8
Storey (1)	568	671	-103	-15.4	66	100	-69	-10.3	-63	-9.4
Washoe (1)	84,743	50,205	+34,538	+68.8	15,784	6,251	+25,005	+49.8	+24,110	+48.1
White Pine (1)	9,808	9,424	+384	+4.1	3,108	929	-1,795	-19.0	-1,655	-17.6
NEW HAMPSHIRE	606,921	533,242	+73,679	+13.8	124,724	63,794	+12,749	+2.4	+12,400	+2.3
Belknap (1)	28,912	26,632	+2,280	+8.6	6,015	3,502	-233	-0.9	+9	+0.0
Carroll (1)	15,829	15,868	-39	-0.2	3,162	2,244	-957	-6.0	-821	-5.2
Cheshire (2)	43,342	38,811	+4,531	+11.7	8,835	4,703	+399	+1.0	+824	+2.1
Coos (1)	37,140	35,932	+1,208	+3.4	8,916	4,004	-3,704	-10.3	-3,342	-9.3
Grafton (1)	48,857	47,923	+934	+1.9	9,947	5,692	-3,321	-6.9	-2,221	-4.6
Hillsborough (A)	178,161	156,987	+21,174	+13.5	37,538	18,642	+2,278	+1.5	+3,662	+2.3
Merrimack (2)	67,785	63,022	+4,763	+7.6	13,145	7,508	-874	-1.4	-262	-0.4
Rockingham (2)	99,029	70,059	+28,970	+41.4	18,362	8,739	+19,347	+27.6	+14,050	+20.1
Strafford (2)	59,799	51,567	+8,232	+16.0	12,651	5,658	+1,239	+2.4	+1,672	+3.2
Sullivan (1)	28,067	26,441	+1,626	+6.1	6,153	3,102	-1,425	-5.4	-1,171	-4.4
NEW JERSEY	6,066,782	4,835,329	+1,231,453	+25.5	1,194,315	540,283	+577,421	+11.9	+584,038	+12.2
Atlantic (E)	160,880	132,399	+28,481	+21.5	29,245	19,507	+18,743	+14.2	+20,429	+15.6
Bergen (G)	780,255	539,139	+241,116	+44.7	143,380	55,111	+152,847	+28.4	+155,442	+28.9
Burlington (D)	224,499	135,910	+88,589	+65.2	40,842	13,648	+61,395	+45.2	+46,618	+39.4
Camden (D)	392,035	300,743	+91,292	+30.4	80,474	34,069	+44,887	+14.9	+46,179	+15.4
Cape May (2)	48,555	37,131	+11,424	+30.8	8,235	6,437	+9,626	+25.9	+8,827	+24.4
Cumberland (2)	106,850	88,597	+18,253	+20.6	22,520	10,639	+6,372	+7.2	+6,862	+7.7
Essex (B)	923,545	905,949	+17,596	+1.9	193,630	101,106	-74,928	-8.3	-70,126	-7.7
Gloucester (D)	134,840	91,727	+43,113	+47.0	26,896	10,621	+26,838	+29.3	+27,108	+29.6
Hudson (H)	610,734	647,437	-36,703	-5.7	133,020	71,480	-98,243	-15.2	-94,471	-14.6
Hunterdon (1)	54,107	42,736	+11,371	+26.6	9,676	5,487	+7,182	+16.8	+7,441	+17.4
Mercer (C)	266,392	229,781	+36,611	+15.9	54,127	25,106	+7,590	+3.3	+9,141	+4.0
Middlesex (1)	433,856	264,872	+168,984	+63.8	84,412	27,469	+112,041	+42.3	+113,357	+42.9
Monmouth (1)	334,401	225,327	+109,074	+48.4	64,909	29,002	+73,167	+32.5	+74,004	+34.1
Morris (B)	261,620	164,371	+97,249	+59.2	47,018	18,325	+68,556	+41.7	+69,400	+42.3
Ocean (2)	108,241	56,622	+51,619	+91.2	18,411	8,941	+42,149	+74.4	+40,357	+73.3
Passaic (G)	406,618	337,093	+69,525	+20.6	79,479	37,322	+27,368	+8.1	+29,245	+8.7
Salem (F)	58,711	49,508	+9,203	+18.6	12,874	5,318	+1,647	+3.3	+936	+1.9
Somerset (1)	143,913	99,052	+44,861	+45.3	27,077	9,586	+27,370	+27.6	+27,885	+28.2
Sussex (1)	49,255	34,423	+14,832	+43.1	9,250	4,450	+10,032	+29.1	+10,245	+29.8
Union (B)	504,255	398,138	+106,117	+26.7	96,418	39,713	+49,412	+12.4	+51,500	+12.9
Warren (A)	63,220	54,374	+8,846	+16.3	12,422	6,946	+3,370	+6.2	+3,659	+6.7
NEW MEXICO	951,023	681,187	+269,836	+39.6	275,148	57,575	+52,263	+7.7	+49,043	+7.3
Bernalillo (A)	262,199	145,673	+116,526	+80.0	70,595	12,730	+58,661	+40.3	+58,499	+42.0
Catron (1)	2,773	3,533	-760	-21.5	741	245	-1,256	-35.6	-1,223	-34.6
Chaves (3)	57,649	40,605	+17,044	+42.0	16,186	3,016	+3,874	+9.5	+2,138	+5.8
Colfax (2)	13,806	16,761	-2,955	-17.6	4,013	1,414	-5,554	-33.1	-5,409	-32.3
Curry (2)	32,691	23,351	+9,340	+40.0	9,118	1,845	+2,067	+8.9	-898	-3.8
De Baca (2)	2,991	3,464	-473	-13.7	822	304	-991	-28.6	-964	-27.8
Dona Ana (3)	59,948	39,557	+20,391	+51.5	17,973	3,035	+5,453	+13.8	+3,976	+10.4
Eddy (3)	50,783	40,640	+10,143	+25.0	15,649	2,928	-2,578	-6.3	-2,152	-5.3
Grant (3)	18,700	21,649	-2,949	-13.6	6,257	1,794	-7,412	-34.2	-7,194	-33.2
Guadalupe (2)	5,610	6,772	-1,162	-17.2	2,001	562	-2,601	-38.4	-2,555	-37.7
Harding (2)	1,874	3,013	-1,139	-37.8	611	223	-1,527	-50.7	-1,500	-49.8
Hidalgo (3)	4,961	5,095	-134	-2.6	1,573	401	-1,306	-25.6	-1,256	-24.7
Lea (3)	53,429	30,717	+22,712	+73.9	14,453	2,224	+10,483	+34.1	+10,887	+35.5
Lincoln (3)	7,744	7,409	+335	+4.5	1,846	577	-934	-12.6	-923	-12.5
Los Alamos (1)	13,037	10,476	+2,561	+24.4	4,304	308	-1,435	-13.7	-1,329	-12.7
Luna (3)	9,839	8,753	+1,086	+12.4	2,828	870	-872	-10.0	-796	-9.1
McKinley (1)[1]	37,209	27,451	+9,758	+35.5	13,322	2,957	-607	-2.2	-410	-1.5
Mora (2)	6,028	8,720	-2,692	-30.9	2,401	771	-4,322	-49.6	-4,252	-48.8
Otero (3)	36,976	14,909	+22,067	+148.0	9,112	1,464	+14,419	+96.7	+13,184	+97.5
Quay (2)	12,279	13,971	-1,692	-12.1	3,471	1,143	-4,020	-28.8	-3,936	-28.2

[1] Factors for underregistration of births implied by 1950 Birth Registration Test were judged unrealistic; other factors were substituted. See text.

Table 1.—ESTIMATES OF THE COMPONENTS OF CHANGE IN THE RESIDENT POPULATION AND NET CIVILIAN MIGRATION, BY COUNTIES: 1950 TO 1960—Con.

(Resident population includes persons in the Armed Forces stationed in each area but excludes members of the Armed Forces abroad. State economic area in which county is located is shown in parentheses following county name. Rates are expressed as percentage of population at beginning of decade)

State and county	April 1, 1960 (census)	April 1, 1950 (census)	Net change, 1950 to 1960		Components of change, 1950 to 1960				Net civilian migration, 1950 to 1960	
					Births	Deaths	Net total migration			
			Amount	Rate			Amount	Rate	Amount	Rate
NEW MEXICO--Continued										
Rio Arriba (1)	24,193	24,997	-804	-3.2	10,006	2,022	-8,788	-35.2	-8,534	-34.2
Roosevelt (2)	16,198	16,409	-211	-1.3	3,840	1,091	-2,960	-18.0	-2,841	-17.3
Sandoval (1)	14,201	12,438	+1,763	+14.2	4,644	1,126	-1,755	-14.1	-1,619	-13.0
San Juan (1)[1]	53,306	18,292	+35,014	+191.4	14,146	2,486	+23,354	+127.7	+23,700	+129.7
San Miguel (2)	23,468	26,512	-3,044	-11.5	8,527	2,440	-9,131	-34.4	-8,793	-33.2
Santa Fe (1)	44,970	38,153	+6,817	+17.9	13,623	2,985	-3,821	-10.0	-3,365	-8.8
Sierra (3)	6,409	7,186	-777	-10.8	1,169	981	-965	-13.4	-913	-12.7
Socorro (3)	10,168	9,670	+498	+5.1	3,244	918	-1,828	-18.9	-1,743	-18.0
Taos (1)	15,934	17,146	-1,212	-7.1	5,492	1,372	-5,332	-31.1	-5,175	-30.2
Torrance (2)	6,497	8,012	-1,515	-18.9	2,297	596	-3,216	-40.1	-3,211	-40.1
Union (2)	6,068	7,372	-1,304	-17.7	1,857	696	-2,465	-33.4	-2,402	-32.6
Valencia (1)	39,085	22,481	+16,604	+73.9	9,027	2,051	+9,628	+42.8	+10,052	+45.0
NEW YORK	16,782,304	14,830,192	+1,952,112	+13.2	3,402,083	1,660,041	+210,070	+1.4	+263,254	+1.8
Albany (F)	272,926	239,386	+33,540	+14.0	57,063	31,441	+7,918	+3.3	+8,847	+3.7
Allegany (3)	43,978	43,784	+194	+0.4	10,037	4,829	-5,014	-11.5	-4,736	-10.8
Bronx (G)	1,424,815	1,451,277	-26,462	-1.8	275,810	146,109	-156,163	-10.8	-148,476	-10.2
Broome (E)	212,661	184,698	+27,963	+15.1	47,861	19,401	-497	-0.3	+367	+0.2
Cattaraugus (3)	80,187	77,901	+2,286	+2.9	18,624	8,879	-7,459	-9.6	-7,039	-9.0
Cayuga (4)	73,942	70,136	+3,806	+5.4	16,429	8,687	-3,936	-5.6	-3,602	-5.1
Chautauqua (3)	145,377	135,189	+10,188	+7.5	31,333	16,441	-4,704	-3.5	-4,102	-3.0
Chemung (3)	98,706	86,827	+11,879	+13.7	23,004	9,767	-1,358	-1.6	-889	-1.0
Chenango (6)	43,243	39,138	+4,105	+10.5	9,618	5,021	-492	-1.3	-308	-0.8
Clinton (7)	72,722	53,622	+19,100	+35.6	16,308	5,590	+8,382	+15.6	+2,775	+5.2
Columbia (9)	47,322	43,182	+4,140	+9.6	8,587	5,919	+1,472	+3.4	+1,643	+3.8
Cortland (4)	41,113	37,158	+3,955	+10.6	9,149	4,473	-721	-1.9	-508	-1.4
Delaware (6)	43,540	44,420	-880	-2.0	9,452	5,394	-4,938	-11.1	-4,728	-10.6
Dutchess (9)	176,008	136,781	+39,227	+28.7	31,052	15,229	+23,404	+17.1	+24,052	+17.6
Erie (A)	1,064,688	899,238	+165,450	+18.4	237,846	100,310	+27,914	+3.1	+31,438	+3.5
Essex (7)	35,300	35,086	+214	+0.6	8,502	4,366	-3,922	-11.2	-3,829	-10.9
Franklin (7)	44,742	44,830	-88	-0.2	10,972	5,419	-5,641	-12.6	-5,410	-12.1
Fulton (5)	51,304	51,021	+283	+0.6	10,285	6,766	-3,236	-6.3	-3,049	-6.0
Genesee (2)	53,994	47,584	+6,410	+13.5	12,350	5,541	-399	-0.8	-197	-0.4
Greene (9)	31,372	28,745	+2,627	+9.1	5,751	4,398	+1,274	+4.4	+1,453	+5.1
Hamilton (5)	4,267	4,105	+162	+3.9	911	557	-192	-4.7	-176	-4.3
Herkimer (D)	66,370	61,407	+4,963	+8.1	13,749	7,682	-1,104	-1.8	-883	-1.4
Jefferson (7)	87,835	85,521	+2,314	+2.7	20,717	11,034	-7,369	-8.6	-7,316	-8.6
Kings (G)	2,627,319	2,738,175	-110,856	-4.0	552,245	280,098	-383,003	-14.0	-372,001	-13.6
Lewis (7)	23,249	22,521	+728	+3.2	6,115	2,563	-2,824	-12.5	-2,715	-12.1
Livingston (2)	44,053	40,257	+3,796	+9.4	9,287	4,487	-1,004	-2.5	-781	-1.9
Madison (C)	54,635	46,214	+8,421	+18.2	12,539	5,597	+1,479	+3.2	+1,758	+3.8
Monroe (B)	586,387	487,632	+98,755	+20.3	123,802	55,147	+30,100	+6.2	+32,412	+6.6
Montgomery (5)	57,240	59,594	-2,354	-4.0	11,474	7,562	-6,266	-10.5	-6,028	-10.1
Nassau (G)	1,300,171	672,765	+627,406	+93.3	236,310	71,799	+462,895	+68.8	+467,926	+70.2
New York (G)	1,698,281	1,960,101	-261,820	-13.4	352,355	249,774	-364,401	-18.6	-353,795	-18.1
Niagara (A)	242,269	189,992	+52,277	+27.5	56,069	19,392	+15,600	+8.2	+14,778	+7.8
Oneida (D)	264,401	222,855	+41,546	+18.6	55,780	25,375	+11,141	+5.0	+9,921	+4.5
Onondaga (C)	423,028	341,719	+81,309	+23.8	95,476	38,546	+24,379	+7.1	+24,643	+7.2
Ontario (2)	68,070	60,172	+7,898	+13.1	15,296	7,060	-338	-0.6	-123	-0.2
Orange (9)	183,734	152,255	+31,479	+20.7	35,697	19,231	+15,013	+9.9	+13,372	+9.1
Orleans (1)	34,159	29,832	+4,327	+14.5	7,174	3,966	+1,119	+3.8	+1,259	+4.2
Oswego (C)	86,118	77,181	+8,937	+11.6	19,974	9,606	-1,431	-1.9	-1,071	-1.4
Otsego (6)	51,942	50,763	+1,179	+2.3	10,427	6,699	-2,549	-5.0	-2,315	-4.6
Putnam (9)	31,722	20,307	+11,415	+56.2	5,211	2,683	+8,887	+43.8	+8,990	+44.3
Queens (G)	1,809,578	1,550,849	+258,729	+16.7	347,574	156,724	+67,879	+4.4	+74,361	+4.8
Rensselaer (F)	142,585	132,607	+9,978	+7.5	31,302	17,723	-3,601	-2.7	-2,840	-2.1
Richmond (G)	221,991	191,555	+30,436	+15.9	44,345	21,304	+7,395	+3.9	+8,007	+4.2
Rockland (G)	136,803	89,276	+47,527	+53.2	22,136	9,061	+34,452	+38.6	+34,643	+38.9
St. Lawrence (7)	111,239	98,897	+12,342	+12.5	27,926	11,452	-4,132	-4.2	-3,423	-3.5
Saratoga (F)	89,096	74,869	+14,227	+19.0	18,822	9,448	+4,853	+6.5	+4,740	+6.3
Schenectady (F)	152,896	142,497	+10,399	+7.3	34,543	16,146	-7,998	-5.6	-7,420	-5.2
Schoharie (6)	22,616	22,703	-87	-0.4	4,694	2,913	-1,868	-8.2	-1,758	-7.7
Schuyler (3)	15,044	14,182	+862	+6.1	3,278	1,858	-558	-3.9	-490	-3.5
Seneca (2)	31,984	29,253	+2,731	+9.3	7,164	3,373	-1,060	-3.6	-1,112	-3.8
Steuben (3)	97,691	91,439	+6,252	+6.8	23,311	11,047	-6,012	-6.6	-5,617	-6.1
Suffolk (G)	666,784	276,129	+390,655	+141.5	105,161	36,459	+321,953	+116.6	+321,245	+116.5
Sullivan (9)	45,272	40,731	+4,541	+11.1	8,281	5,557	+1,817	+4.5	+2,038	+5.0
Tioga (3)	37,802	30,166	+7,636	+25.3	8,355	3,815	+3,096	+10.3	+3,236	+10.7
Tompkins (3)	66,164	59,122	+7,042	+11.9	14,504	5,486	-1,976	-3.3	-1,149	-1.9
Ulster (9)	118,804	92,621	+26,183	+28.3	22,038	13,235	+17,380	+18.8	+17,817	+19.2
Warren (8)	44,002	39,205	+4,797	+12.2	10,103	5,563	+257	+0.7	+418	+1.1
Washington (8)	48,476	47,144	+1,332	+2.8	11,089	5,955	-3,802	-8.1	-3,523	-7.5
Wayne (1)	67,989	57,323	+10,666	+18.6	13,773	7,146	+4,039	+7.0	+4,319	+7.5

[1] Factors for underregistration of births implied by 1950 Birth Registration Test were judged unrealistic; other factors were substituted. See text.

Table 1.—ESTIMATES OF THE COMPONENTS OF CHANGE IN THE RESIDENT POPULATION AND NET CIVILIAN MIGRATION, BY COUNTIES: 1950 TO 1960—Con.

(Resident population includes persons in the Armed Forces stationed in each area but excludes members of the Armed Forces abroad. State economic area in which county is located is shown in parentheses following county name. Rates are expressed as percentage of population at beginning of decade)

State and county	April 1, 1960 (census)	April 1, 1950 (census)	Net change, 1950 to 1960		Components of change, 1950 to 1960				Net civilian migration, 1950 to 1960	
					Births	Deaths	Net total migration			
			Amount	Rate			Amount	Rate	Amount	Rate
NEW YORK--Continued										
Westchester (G)	808,891	625,816	+183,075	+29.3	141,495	66,659	+108,239	+17.3	+110,278	+17.6
Wyoming (2)	34,793	32,822	+1,971	+6.0	7,440	3,792	-1,677	-5.1	-1,516	-4.6
Yates (2)	18,614	17,615	+999	+5.7	4,108	2,487	-622	-3.5	-557	-3.2
NORTH CAROLINA	4,556,155	4,061,929	+494,226	+12.2	1,156,150	333,937	-327,987	-8.1	-329,867	-8.2
Alamance (3)	85,674	71,220	+14,454	+20.3	20,303	5,163	-686	-1.0	-92	-0.1
Alexander (2)	15,625	14,554	+1,071	+7.4	3,391	1,143	-1,177	-8.1	-1,063	-7.3
Alleghany (1)	7,734	8,155	-421	-5.2	1,510	746	-1,185	-14.5	-1,126	-13.8
Anson (5)	24,962	26,781	-1,819	-6.8	7,076	2,296	-6,599	-24.6	-6,422	-24.0
Ashe (1)	19,768	21,878	-2,110	-9.6	4,975	1,708	-5,377	-24.6	-5,225	-23.9
Avery (1)	12,009	13,352	-1,343	-10.1	2,997	829	-3,511	-26.3	-3,403	-25.5
Beaufort (10)	36,014	37,134	-1,120	-3.0	10,106	3,885	-7,341	-19.8	-7,139	-19.2
Bertie (7)	24,350	26,439	-2,089	-7.9	7,701	2,290	-7,500	-28.4	-7,303	-27.6
Bladen (11)	28,881	29,703	-822	-2.8	8,954	2,358	-7,418	-25.0	-7,215	-24.3
Brunswick (11)	20,278	19,238	+1,040	+5.4	5,413	1,637	-2,736	-14.2	-2,570	-13.4
Buncombe (A)	130,074	124,403	+5,671	+4.6	27,032	11,155	-10,206	-8.2	-9,450	-7.6
Burke (2)	52,701	45,518	+7,183	+15.8	10,425	2,848	-394	-0.9	-25	-0.1
Cabarrus (4)	68,137	63,783	+4,354	+6.8	15,642	4,491	-6,797	-10.7	-6,342	-9.9
Caldwell (2)	49,552	43,352	+6,200	+14.3	12,235	3,024	-3,011	-6.9	-2,639	-6.1
Camden (10)	5,598	5,223	+375	+7.2	1,501	536	-590	-11.3	-560	-10.7
Carteret (11)	30,940	23,059	+7,881	+34.2	7,156	2,140	+2,865	+12.4	-952	-4.2
Caswell (3)	19,912	20,870	-958	-4.6	5,530	1,551	-4,937	-23.7	-4,764	-22.8
Catawba (4)	73,191	61,794	+11,397	+18.4	17,522	4,472	-1,653	-2.7	-1,120	-1.8
Chatham (4)	26,785	25,392	+1,393	+5.5	6,355	2,289	-2,673	-10.5	-2,483	-9.8
Cherokee (1)	16,335	18,294	-1,959	-10.7	4,007	1,415	-4,551	-24.9	-4,424	-24.2
Chowan (7)	11,729	12,540	-811	-6.5	3,750	1,145	-3,416	-27.2	-3,016	-24.7
Clay (1)	5,526	6,006	-480	-8.0	1,317	394	-1,403	-23.4	-1,363	-22.7
Cleveland (5)	66,048	64,357	+1,691	+2.6	17,239	4,553	-10,995	-17.1	-10,480	-16.3
Columbus (11)	48,973	50,621	-1,648	-3.3	15,408	4,231	-12,825	-25.3	-12,471	-24.6
Craven (11)	58,773	48,823	+9,950	+20.4	19,755	4,450	-5,355	-11.0	-5,046	-12.0
Cumberland (9)	148,418	96,006	+52,412	+54.6	47,067	7,064	+12,409	+12.9	+1,564	+2.1
Currituck (10)	6,601	6,201	+400	+6.5	1,556	725	-431	-7.0	-418	-6.8
Dare (10)	5,935	5,405	+530	+9.8	1,245	591	-124	-2.3	-220	-4.2
Davidson (4)	79,493	62,244	+17,249	+27.7	17,013	4,798	+5,034	+8.1	+5,590	+9.0
Davie (4)	16,728	15,420	+1,308	+8.5	3,708	1,293	-1,107	-7.2	-981	-6.4
Duplin (11)	40,270	41,074	-804	-2.0	11,265	3,455	-8,614	-21.0	-8,327	-20.3
Durham (F)	111,995	101,639	+10,356	+10.2	25,195	8,182	-6,657	-6.5	-5,583	-5.5
Edgecombe (8)	54,226	51,634	+2,592	+5.0	16,341	4,766	-8,983	-17.4	-8,606	-16.7
Forsyth (B)	189,428	146,135	+43,293	+29.6	41,690	13,140	+14,743	+10.1	+15,812	+10.8
Franklin (6)	28,755	31,341	-2,586	-8.3	7,897	2,861	-7,622	-24.3	-7,373	-23.5
Gaston (5)	127,074	110,836	+16,238	+14.7	32,368	7,747	-8,383	-7.6	-7,506	-6.8
Gates (7)	9,254	9,555	-301	-3.2	2,401	946	-1,756	-18.4	-1,679	-17.6
Graham (1)	6,432	6,886	-454	-6.6	1,651	401	-1,704	-24.7	-1,656	-24.0
Granville (3)	33,110	31,793	+1,317	+4.1	8,034	2,691	-4,026	-12.7	-3,767	-11.9
Greene (8)	16,741	18,024	-1,283	-7.1	5,546	1,332	-5,497	-30.5	-5,361	-29.7
Guilford (C)	246,520	191,057	+55,463	+29.0	55,314	15,349	+15,498	+8.1	+16,925	+8.9
Halifax (7)	58,956	58,377	+579	+1.0	17,955	5,243	-12,133	-20.8	-11,820	-20.3
Harnett (6)	48,236	47,605	+631	+1.3	12,537	3,706	-8,200	-17.2	-8,001	-16.8
Haywood (1)	39,711	37,631	+2,080	+5.5	8,761	2,724	-3,957	-10.5	-3,670	-9.8
Henderson (1)	36,163	30,921	+5,242	+17.0	7,350	2,965	+857	+2.8	+1,066	+3.4
Hertford (7)	22,718	21,453	+1,265	+5.9	6,416	1,945	-3,206	-14.9	-3,025	-14.1
Hoke (9)[1]	16,356	14,937	+1,419	+9.5	5,158	1,097	-2,642	-17.7	-2,487	-16.7
Hyde (10)	5,765	6,479	-714	-11.0	1,464	627	-1,551	-23.9	-1,502	-23.3
Iredell (4)	62,526	56,303	+6,223	+11.1	14,536	4,873	-3,440	-6.1	-3,021	-5.4
Jackson (1)	17,780	19,261	-1,481	-7.7	3,931	1,301	-4,111	-21.3	-3,918	-20.3
Johnston (6)	62,936	65,906	-2,970	-4.5	15,658	5,104	-13,524	-20.5	-13,050	-19.8
Jones (11)	11,005	11,004	+1	+0.0	3,342	869	-2,472	-22.5	-2,415	-22.0
Lee (6)	26,561	23,522	+3,039	+12.9	7,482	2,184	-2,259	-9.6	-2,097	-8.9
Lenoir (8)	55,276	45,953	+9,323	+20.3	15,898	4,452	-2,123	-4.6	-1,807	-3.9
Lincoln (5)	28,814	27,459	+1,355	+4.9	6,724	1,930	-3,439	-12.5	-3,228	-11.8
McDowell (2)	26,742	25,720	+1,022	+4.0	6,901	1,752	-4,127	-16.0	-3,934	-15.3
Macon (1)	14,935	16,174	-1,239	-7.7	3,457	1,161	-3,535	-21.9	-3,433	-21.2
Madison (1)	17,217	20,522	-3,305	-16.1	3,703	1,431	-5,577	-27.2	-5,375	-26.2
Martin (7)	27,139	27,938	-799	-2.9	8,258	2,153	-6,904	-24.7	-6,712	-24.0
Mecklenburg (D)	272,111	197,052	+75,059	+38.1	63,996	17,656	+28,719	+14.6	+32,226	+16.5
Mitchell (1)	13,906	15,143	-1,237	-8.2	3,465	1,185	-3,517	-23.2	-3,411	-22.5
Montgomery (4)	18,408	17,260	+1,148	+6.7	4,923	1,444	-2,331	-13.5	-2,218	-12.9
Moore (9)[1]	36,733	33,948	+2,785	+8.2	10,439	2,952	-4,702	-13.9	-4,571	-13.5
Nash (8)	61,002	59,919	+1,083	+1.8	17,103	5,462	-10,558	-17.6	-10,109	-16.9
New Hanover (11)	71,742	63,272	+8,470	+13.4	17,662	6,593	-2,599	-4.1	-2,881	-4.6
Northampton (7)	26,811	28,432	-1,621	-5.7	8,020	2,361	-7,280	-25.6	-7,076	-24.9
Onslow (11)	82,706	42,047	+40,659	+96.7	22,516	2,853	+20,996	+49.9	+6,161	+21.5

[1] Data adjusted to allow for transfer of Little River township from Hoke county to Moore county. See text.

Table 1.—ESTIMATES OF THE COMPONENTS OF CHANGE IN THE RESIDENT POPULATION AND NET CIVILIAN MIGRATION, BY COUNTIES: 1950 TO 1960—Con.

(Resident population includes persons in the Armed Forces stationed in each area but excludes members of the Armed Forces abroad. State economic area in which county is located is shown in parentheses following county name. Rates are expressed as percentage of population at beginning of decade)

State and county	April 1, 1960 (census)	April 1, 1950 (census)	Net change, 1950 to 1960		Components of change, 1950 to 1960				Net civilian migration, 1950 to 1960	
					Births	Deaths	Net total migration			
			Amount	Rate			Amount	Rate	Amount	Rate
NORTH CAROLINA—Con.										
Orange (3)	42,970	34,435	+8,535	+24.8	9,532	2,381	+1,384	+4.0	+2,127	+6.2
Pamlico (11)	9,850	9,993	-143	-1.4	2,440	882	-1,701	-17.0	-1,630	-16.3
Pasquotank (10)	25,630	24,347	+1,283	+5.3	7,396	2,414	-3,699	-15.2	-3,320	-14.1
Pender (11)	18,508	18,423	+85	+0.5	4,784	1,616	-3,083	-16.7	-2,982	-16.2
Perquimans (7)	9,178	9,602	-424	-4.4	2,471	861	-2,034	-21.2	-1,967	-20.5
Person (3)	26,394	24,361	+2,033	+8.3	7,329	1,968	-3,328	-13.7	-3,133	-12.9
Pitt (8)	69,942	63,789	+6,153	+9.6	21,082	5,487	-9,442	-14.8	-8,571	-13.5
Polk (5)	11,395	11,627	-232	-2.0	2,435	1,080	-1,587	-13.6	-1,506	-13.0
Randolph (4)	61,497	50,804	+10,693	+21.0	13,296	3,791	+1,188	+2.3	+1,600	+3.2
Richmond (9)	39,202	39,597	-395	-1.0	10,868	3,534	-7,729	-19.5	-7,472	-18.9
Robeson (9)	89,102	87,769	+1,333	+1.5	30,607	7,569	-21,705	-24.7	-21,006	-24.0
Rockingham (3)	69,629	64,816	+4,813	-7.4	17,558	5,159	-7,586	-11.7	-7,081	-10.9
Rowan (4)	82,817	75,410	+7,407	+9.8	18,481	5,984	-5,090	-6.7	-4,517	-6.0
Rutherford (5)	45,091	46,356	-1,265	-2.7	10,280	3,476	-8,069	-17.4	-7,731	-16.7
Sampson (6)	48,013	49,780	-1,767	-3.5	13,643	4,093	-11,317	-22.7	-10,996	-22.1
Scotland (9)	25,183	26,336	-1,153	-4.4	8,388	2,358	-7,183	-27.3	-6,987	-26.6
Stanly (4)	40,873	37,130	+3,743	+10.1	8,867	2,697	-2,427	-6.5	-2,121	-5.7
Stokes (3)	22,314	21,520	+794	+3.7	4,863	1,530	-2,539	-11.8	-2,352	-10.9
Surry (3)	48,205	45,593	+2,612	+5.7	11,802	3,428	-5,762	-12.6	-5,401	-11.8
Swain (1)	8,387	9,921	-1,534	-15.5	2,454	716	-3,272	-33.0	-3,214	-32.4
Transylvania (1)	16,372	15,194	+1,178	+7.8	4,557	1,038	-2,341	-15.4	-2,205	-14.5
Tyrrell (10)	4,520	5,048	-528	-10.5	1,190	504	-1,214	-24.0	-1,179	-23.4
Union (5)	44,670	42,034	+2,636	+6.3	11,213	3,518	-5,059	-12.0	-4,686	-11.2
Vance (3)	32,002	32,101	-99	-0.3	9,136	2,790	-6,445	-20.1	-6,202	-19.3
Wake (E)	169,082	136,450	+32,632	+23.9	37,586	11,500	+6,546	+4.8	+8,059	+5.9
Warren (6)	19,652	23,539	-3,887	-16.5	6,160	1,909	-8,138	-34.6	-7,982	-33.9
Washington (7)	13,488	13,180	+308	+2.3	4,160	1,338	-2,514	-19.1	-2,414	-18.3
Watauga (1)	17,529	18,342	-813	-4.4	4,136	1,323	-3,626	-19.8	-3,432	-18.7
Wayne (8)	82,059	64,267	+17,792	+27.7	20,615	5,702	+2,879	+4.5	-1,300	-2.0
Wilkes (2)	45,269	45,243	+26	+0.1	10,878	3,439	-7,413	-16.4	-7,060	-15.6
Wilson (8)	57,716	54,506	+3,210	+5.9	16,453	5,100	-8,143	-14.9	-7,700	-14.1
Yadkin (3)	22,804	22,133	+671	+3.0	4,865	1,594	-2,600	-11.7	-2,408	-10.9
Yancey (1)	14,008	16,306	-2,298	-14.1	3,379	1,045	-4,632	-28.4	-4,511	-27.7
NORTH DAKOTA	632,446	619,636	+12,810	+2.1	170,103	52,206	-105,087	-17.0	-105,424	-17.0
Adams (1)	4,449	4,910	-461	-9.4	1,193	374	-1,280	-26.1	-1,246	-25.4
Barnes (3)	16,719	16,884	-165	-1.0	4,295	1,666	-2,794	-16.5	-2,661	-15.8
Benson (3)	9,435	10,675	-1,240	-11.6	2,717	982	-2,975	-27.9	-2,913	-27.3
Billings (1)	1,513	1,777	-264	-14.9	501	113	-652	-36.7	-638	-35.9
Bottineau (3)	11,315	12,140	-825	-6.8	2,882	1,110	-2,597	-21.4	-2,514	-20.7
Bowman (1)	4,154	4,001	+153	+3.8	1,177	393	-631	-15.8	-603	-15.1
Burke (2)	5,886	6,621	-735	-11.1	1,446	631	-1,550	-23.4	-1,511	-22.8
Burleigh (2)	34,016	25,673	+8,343	+32.5	8,935	2,030	+1,438	+5.6	+1,599	+6.2
Cass (4)	66,947	58,877	+8,070	+13.7	17,346	5,194	-4,082	-6.9	-3,584	-6.1
Cavalier (3)	10,064	11,840	-1,776	-15.0	2,790	827	-3,739	-31.6	-3,665	-31.0
Dickey (5)	8,147	9,121	-974	-10.7	2,213	777	-2,410	-26.4	-2,344	-25.7
Divide (2)	5,566	5,967	-401	-6.7	1,431	573	-1,259	-21.1	-1,368	-22.9
Dunn (1)	6,350	7,212	-862	-12.0	1,888	497	-2,253	-31.2	-2,204	-30.6
Eddy (3)	4,936	5,372	-436	-8.1	1,421	455	-1,402	-26.1	-1,376	-25.6
Emmons (2)	8,462	9,715	-1,253	-12.9	2,674	645	-3,282	-33.8	-3,208	-33.0
Foster (3)	5,361	5,337	+24	+0.4	1,542	475	-1,043	-19.5	-1,006	-18.9
Golden Valley (1)	3,100	3,499	-399	-11.4	888	344	-943	-27.0	-922	-26.4
Grand Forks (4)	48,677	39,443	+9,234	+23.4	11,370	3,424	+1,288	+3.3	-352	-0.9
Grant (1)	6,248	7,114	-866	-12.2	1,725	464	-2,127	-29.9	-2,078	-29.2
Griggs (3)	5,023	5,460	-437	-8.0	1,265	502	-1,200	-22.0	-1,167	-21.4
Hettinger (1)	6,317	7,100	-783	-11.0	2,195	456	-2,522	-35.5	-2,472	-34.8
Kidder (2)	5,386	6,168	-782	-12.7	1,574	396	-1,960	-31.8	-1,923	-31.2
La Moure (3)	8,705	9,498	-793	-8.3	2,436	758	-2,471	-26.0	-2,413	-25.4
Logan (2)	5,369	6,357	-988	-15.5	1,658	407	-2,239	-35.2	-2,192	-34.5
McHenry (3)	11,099	12,556	-1,457	-11.6	3,113	1,083	-3,487	-27.8	-3,412	-27.2
McIntosh (2)	6,702	7,590	-888	-11.7	1,799	554	-2,133	-28.1	-2,077	-27.4
McKenzie (1)	7,296	6,849	+447	+6.5	1,906	641	-818	-11.9	-780	-11.4
McLean (2)	14,030	18,824	-4,794	-25.5	5,182	1,289	-8,687	-46.1	-8,583	-45.6
Mercer (1)	6,805	8,686	-1,881	-21.7	2,029	582	-3,328	-38.3	-3,278	-37.7
Morton (1)	20,992	19,295	+1,697	+8.8	6,235	1,616	-2,922	-15.1	-2,774	-14.4
Mountrail (2)	10,077	9,418	+659	+7.0	2,880	942	-1,279	-13.6	-1,216	-12.9
Nelson (3)	7,034	8,090	-1,056	-13.1	1,581	724	-1,913	-23.6	-1,865	-23.1
Oliver (1)	2,610	3,091	-481	-15.6	621	160	-942	-30.5	-918	-29.7
Pembina (4)	12,946	13,990	-1,044	-7.5	3,150	1,022	-3,172	-22.7	-3,086	-22.1
Pierce (3)	7,394	8,326	-932	-11.2	2,175	621	-2,486	-29.9	-2,429	-29.2
Ramsey (3)	13,443	14,373	-930	-6.5	3,586	1,268	-3,248	-22.6	-3,158	-22.0
Ransom (5)	8,078	8,876	-798	-9.0	2,078	802	-2,074	-23.4	-2,022	-22.8
Renville (3)	4,698	5,405	-707	-13.1	1,239	484	-1,462	-22.0	-1,455	-26.9

Table 1.—ESTIMATES OF THE COMPONENTS OF CHANGE IN THE RESIDENT POPULATION AND NET CIVILIAN MIGRATION, BY COUNTIES: 1950 TO 1960—Con.

(Resident population includes persons in the Armed Forces stationed in each area but excludes members of the Armed Forces abroad. State economic area in which county is located is shown in parentheses following county name. Rates are expressed as percentage of population at beginning of decade)

State and county	April 1, 1960 (census)	April 1, 1950 (census)	Net change, 1950 to 1960		Components of change, 1950 to 1960				Net civilian migration, 1950 to 1960	
					Births	Deaths	Net total migration			
			Amount	Rate			Amount	Rate	Amount	Rate
NORTH DAKOTA--Con.										
Richland (5)	18,824	19,865	-1,041	-5.2	4,929	1,636	-4,334	-21.8	-4,169	-21.0
Rolette (3)	10,641	11,102	-461	-4.2	3,916	983	-3,394	-30.6	-3,323	-29.9
Sargent (5)	6,856	7,616	-760	-10.0	1,769	671	-1,858	-24.4	-1,809	-23.8
Sheridan (2)	4,350	5,253	-903	-17.2	1,209	385	-1,727	-32.9	-1,692	-32.2
Sioux (1)	3,662	3,696	-34	-0.9	1,371	310	-1,095	-29.6	-1,068	-28.9
Slope (1)	1,893	2,315	-422	-18.2	665	158	-929	-40.1	-913	-39.4
Stark (1)	18,451	16,137	+2,314	+14.3	5,514	1,348	-1,852	-11.5	-1,901	-11.8
Steele (3)	4,719	5,145	-426	-8.3	1,171	412	-1,185	-23.0	-1,312	-25.5
Stutsman (3)	25,137	24,158	+979	+4.1	5,899	1,820	-3,100	-12.8	-2,926	-12.1
Towner (3)	5,624	6,360	-736	-11.6	1,453	542	-1,647	-25.9	-1,616	-25.4
Traill (4)	10,583	11,359	-776	-6.8	2,437	1,062	-2,151	-18.9	-2,067	-18.2
Walsh (4)	17,997	18,859	-862	-4.6	4,376	1,711	-3,527	-18.7	-3,406	-18.1
Ward (3)	47,072	34,782	+12,290	+35.3	11,264	3,230	+4,256	+12.2	+2,322	+6.7
Wells (3)	9,237	10,417	-1,180	-11.3	2,544	822	-2,902	-27.9	-2,835	-27.2
Williams (2)	22,051	16,442	+5,609	+34.1	6,450	1,835	+994	+6.0	+1,105	+6.7
OHIO	9,706,397	7,946,627	+1,759,770	+22.1	2,220,529	869,335	+408,576	+5.1	+452,803	+5.7
Adams (7)	19,982	20,499	-517	-2.5	4,471	2,373	-2,615	-12.8	-2,502	-12.2
Allen (0)	103,691	88,183	+15,508	+17.6	24,957	9,249	-200	-0.2	+359	+0.4
Ashland (4)	38,771	33,040	+5,731	+17.3	8,459	3,671	+943	+2.9	+1,177	+3.6
Ashtabula (5)	93,067	78,695	+14,372	+18.3	21,073	9,671	+2,970	+3.8	+3,452	+4.4
Athens (8)	46,998	45,839	+1,159	+2.5	9,138	4,777	-3,202	-7.0	-2,527	-5.5
Auglaize (2)	36,147	30,637	+5,510	+18.0	8,605	3,494	+399	+1.3	+598	+2.0
Belmont (J)	83,864	87,740	-3,876	-4.4	17,854	10,024	-11,706	-13.3	-11,226	-12.8
Brown (7)	25,178	22,221	+2,957	+13.3	5,004	2,761	+714	+3.2	+858	+3.9
Butler (D)	199,076	147,203	+51,873	+35.2	46,845	14,531	+19,559	+13.3	+20,914	+14.2
Carroll (6)	20,857	19,039	+1,818	+9.5	4,392	2,013	-561	-2.9	-434	-2.3
Champaign (3)	29,714	26,793	+2,921	+10.9	6,936	3,135	-880	-3.3	-708	-2.6
Clark (N)	131,440	111,661	+19,779	+17.7	30,681	12,443	+1,541	+1.4	+2,124	+1.9
Clermont (7)	80,530	42,182	+38,348	+90.9	15,219	4,794	+27,923	+66.2	+28,143	+66.7
Clinton (3)	30,004	25,572	+4,432	+17.3	6,719	3,130	+843	+3.3	+510	+2.0
Columbiana (5)	107,004	98,920	+8,084	+8.2	25,043	11,186	-5,773	-5.8	-5,150	-5.2
Coshocton (6)	32,224	31,141	+1,083	+3.5	6,540	3,768	-1,689	-5.4	-1,498	-4.8
Crawford (2)	46,775	38,738	+8,037	+20.7	10,337	4,716	+2,416	+6.2	+2,677	+6.9
Cuyahoga (E)	1,647,895	1,389,532	+258,363	+18.6	370,334	151,859	+39,888	+2.9	+47,924	+3.5
Darke (3)	45,612	41,799	+3,813	+9.1	9,753	4,768	-1,172	-2.8	-903	-2.2
Defiance (1)	31,508	25,925	+5,583	+21.5	7,725	2,873	+731	+2.8	+921	+3.6
Delaware (3)	36,107	30,278	+5,829	+19.3	7,340	3,458	+1,947	+6.4	+2,274	+7.5
Erie (4)	68,000	52,565	+15,435	+29.4	15,409	6,743	+6,769	+12.9	+7,123	+13.6
Fairfield (6)	63,912	52,130	+11,782	+22.6	13,312	5,570	+4,040	+7.7	+4,325	+8.3
Fayette (3)	24,775	22,554	+2,221	+9.8	5,504	2,857	-426	-1.9	-279	-1.2
Franklin (B)	682,962	503,410	+179,552	+35.7	158,719	54,923	+75,756	+15.0	+74,174	+14.8
Fulton (1)	29,301	25,580	+3,721	+14.5	7,708	2,904	-1,083	-4.2	-913	-3.6
Gallia (8)	26,120	24,910	+1,210	+4.9	5,355	2,631	-1,514	-6.1	-1,342	-5.4
Geauga (5)	47,573	26,646	+20,927	+78.5	9,385	2,745	+14,287	+53.6	+14,492	+54.4
Greene (C)	94,642	58,892	+35,750	+60.7	19,781	5,102	+21,071	+35.8	+20,822	+37.0
Guernsey (6)	38,579	38,452	+127	+0.3	7,630	4,684	-2,819	-7.3	-2,613	-6.8
Hamilton (K)	864,121	723,952	+140,169	+19.4	206,168	85,491	+19,492	+2.7	+24,453	+3.4
Hancock (2)	53,686	44,280	+9,406	+21.2	12,082	5,348	+2,672	+6.0	+2,973	+6.7
Hardin (2)	29,633	28,673	+960	+3.3	7,146	3,459	-2,727	-9.5	-2,459	-8.6
Harrison (6)	17,995	19,054	-1,059	-5.6	4,065	2,091	-3,033	-15.9	-2,924	-15.3
Henry (1)	25,392	22,423	+2,969	+13.2	6,052	2,648	-435	-1.9	-281	-1.3
Highland (7)	29,716	28,188	+1,528	+5.4	6,395	3,629	-1,238	-4.4	-1,078	-3.8
Hocking (8)	20,168	19,520	+648	+3.3	4,275	2,261	-1,366	-7.0	-1,239	-6.3
Holmes (4)	21,591	18,760	+2,831	+15.1	5,707	1,858	-1,018	-5.4	-878	-4.7
Huron (4)	47,326	39,353	+7,973	+20.3	11,515	4,650	+1,058	+2.7	+1,313	+3.3
Jackson (8)	29,372	27,767	+1,605	+5.8	6,883	3,169	-2,109	-7.6	-1,936	-7.0
Jefferson (6)	99,201	96,495	+2,706	+2.8	22,509	10,093	-9,710	-10.1	-9,121	-9.5
Knox (6)	38,808	35,287	+3,521	+10.0	8,265	4,078	-666	-1.9	-420	-1.2
Lake (E)	148,700	75,979	+72,721	+95.7	30,394	8,320	+50,647	+66.7	+51,127	+67.3
Lawrence (L)	55,438	49,115	+6,323	+12.9	13,012	5,083	-1,606	-3.3	-1,263	-2.6
Licking (6)	90,242	70,645	+19,597	+27.7	18,853	8,718	+9,462	+13.4	+10,032	+14.2
Logan (2)	34,803	31,329	+3,474	+11.1	8,069	4,108	-487	-1.6	-451	-1.4
Lorain (M)	217,500	148,162	+69,338	+46.8	50,196	15,329	+34,471	+23.3	+35,635	+24.1
Lucas (A)	456,931	395,551	+61,380	+15.5	108,347	44,626	-2,341	-0.6	+136	+0.0
Madison (3)	26,454	22,300	+4,154	+18.6	5,780	2,328	+702	+3.1	+851	+3.8
Mahoning (H)	300,480	257,629	+42,851	+16.6	68,046	27,221	+2,026	+0.8	+3,743	+1.5
Marion (2)	60,221	49,959	+10,262	+20.5	13,630	5,699	+2,331	+4.7	+2,651	+5.3
Medina (4)	65,315	40,417	+24,898	+61.6	13,102	4,551	+16,347	+40.4	+16,647	+41.2
Meigs (8)	22,159	23,227	-1,068	-4.6	4,566	2,689	-2,945	-12.7	-2,801	-12.1
Mercer (2)	32,559	28,311	+4,248	+15.0	9,022	2,896	-1,878	-6.6	-1,665	-5.9
Miami (C)	72,901	61,309	+11,592	+18.9	16,135	6,769	+2,226	+3.6	+2,638	+4.3
Monroe (8)	15,268	15,362	-94	-0.6	2,863	1,959	-998	-6.5	-893	-5.8

Table 1.—ESTIMATES OF THE COMPONENTS OF CHANGE IN THE RESIDENT POPULATION AND NET CIVILIAN MIGRATION, BY COUNTIES: 1950 TO 1960—Con.

(Resident population includes persons in the Armed Forces stationed in each area but excludes members of the Armed Forces abroad. State economic area in which county is located is shown in parentheses following county name. Rates are expressed as percentage of population at beginning of decade)

State and county	April 1, 1960 (census)	April 1, 1950 (census)	Net change, 1950 to 1960		Components of change, 1950 to 1960				Net civilian migration, 1950 to 1960	
					Births	Deaths	Net total migration			
			Amount	Rate			Amount	Rate	Amount	Rate
OHIO—Continued										
Montgomery (C)	527,080	398,441	+128,639	+32.3	129,275	40,672	+40,036	+10.0	+40,345	+10.1
Morgan (8)	12,747	12,836	-89	-0.7	2,547	1,530	-1,106	-8.6	-1,028	-8.0
Morrow (6)	19,405	17,168	+2,237	+13.0	3,862	1,938	+313	+1.8	+430	+2.5
Muskingum (6)	79,159	74,535	+4,624	+6.2	18,860	8,522	-5,714	-7.7	-5,193	-7.0
Noble (8)	10,982	11,750	-768	-6.5	2,201	1,338	-1,631	-13.9	-1,569	-13.4
Ottawa (1)	35,323	29,469	+5,854	+19.9	8,354	3,352	+852	+2.9	+1,015	+3.5
Paulding (1)	16,792	15,047	+1,745	+11.6	4,168	1,773	-650	-4.3	-554	-3.7
Perry (6)	27,864	28,999	-1,135	-3.9	6,222	3,301	-4,056	-14.0	-3,882	-13.4
Pickaway (3)	35,855	29,352	+6,503	+22.2	7,164	3,096	+2,435	+8.3	+2,089	+7.1
Pike (8)	19,380	14,607	+4,773	+32.7	5,171	1,684	+1,286	+8.8	+1,394	+9.5
Portage (5)	91,798	63,954	+27,844	+43.5	19,738	6,236	+14,342	+22.4	+15,102	+23.6
Preble (3)	32,498	27,081	+5,417	+20.0	6,913	3,020	+1,524	+5.6	+1,698	+6.3
Putnam (1)	28,331	25,248	+3,083	+12.2	8,421	2,714	-2,624	-10.4	-2,445	-9.7
Richland (4)	117,761	91,305	+26,456	+29.0	26,543	9,361	+9,274	+10.2	+10,136	+11.1
Ross (7)	61,215	54,424	+6,791	+12.5	13,971	5,376	-1,804	-3.3	-1,276	-2.3
Sandusky (1)	56,486	46,114	+10,372	+22.5	14,239	5,634	+1,767	+3.8	+2,061	+4.5
Scioto (8)	84,216	82,910	+1,306	+1.6	20,963	8,546	-11,111	-13.4	-10,634	-12.8
Seneca (2)	59,326	52,978	+6,348	+12.0	14,698	5,679	-2,671	-5.0	-2,301	-4.3
Shelby (3)	33,586	28,488	+5,098	+17.9	8,571	3,081	-192	-0.7	+10	+0.0
Stark (G)	340,345	283,194	+57,151	+20.2	78,142	29,233	+8,242	+2.9	+10,157	+3.6
Summit (F)	513,569	410,032	+103,537	+25.3	118,291	39,318	+24,564	+6.0	+27,403	+6.7
Trumbull (H)	208,526	158,915	+49,611	+31.2	47,999	15,740	+17,352	+10.9	+18,298	+11.5
Tuscarawas (6)	76,789	70,320	+6,469	+9.2	17,023	8,016	-2,538	-3.6	-2,111	-3.0
Union (2)	22,853	20,687	+2,166	+10.5	4,765	2,464	-135	-0.7	-1	-0.0
Van Wert (1)	28,840	26,971	+1,869	+6.9	6,661	3,029	-1,763	-6.5	-1,614	-6.0
Vinton (8)	10,274	10,759	-485	-4.5	2,591	1,189	-1,887	-17.5	-1,815	-16.9
Warren (3)	65,711	38,505	+27,206	+70.7	14,350	4,163	+17,019	+44.2	+17,345	+45.1
Washington (8)	51,689	44,407	+7,282	+16.4	11,062	5,446	+1,666	+3.8	+2,013	+4.5
Wayne (4)	75,497	58,716	+16,781	+28.6	17,106	6,217	+5,892	+10.0	+6,412	+10.9
Williams (1)	29,968	26,202	+3,766	+14.4	7,177	3,233	-178	-0.7	-4	-0.0
Wood (1)	72,596	59,605	+12,991	+21.8	15,312	6,207	+3,886	+6.5	+4,480	+7.5
Wyandot (2)	21,648	19,785	+1,863	+9.4	5,014	2,303	-848	-4.3	-720	-3.6
OKLAHOMA	2,328,284	2,233,351	+94,933	+4.3	519,968	206,482	-218,553	-9.8	-220,729	-10.0
Adair (10)	13,112	14,918	-1,806	-12.1	3,458	1,456	-3,808	-25.5	-3,717	-24.9
Alfalfa (2)	8,445	10,699	-2,254	-21.1	1,510	1,076	-2,688	-25.1	-2,636	-24.7
Atoka (9)	10,352	14,269	-3,917	-27.5	2,530	1,157	-5,290	-37.1	-5,205	-36.5
Beaver (1)	6,965	7,411	-446	-6.0	1,314	598	-1,162	-15.7	-1,112	-15.0
Beckham (4)	17,782	21,627	-3,845	-17.8	3,971	1,927	-5,889	-27.2	-6,027	-27.9
Blaine (2)	12,077	15,049	-2,972	-19.7	2,888	1,505	-4,355	-28.9	-4,270	-28.4
Bryan (7)	24,252	28,999	-4,747	-16.4	5,074	2,780	-7,041	-24.3	-6,833	-23.6
Caddo (4)	28,621	34,913	-6,292	-18.0	7,119	3,181	-10,230	-29.3	-10,020	-28.7
Canadian (D)	24,727	25,644	-917	-3.6	4,632	2,249	-3,300	-12.9	-2,968	-11.6
Carter (7)	39,044	36,455	+2,589	+7.1	9,871	3,768	-3,514	-9.6	-3,300	-9.1
Cherokee (10)	17,762	18,989	-1,227	-6.5	3,976	1,566	-3,637	-19.2	-3,420	-18.0
Choctaw (7)	15,637	20,405	-4,768	-23.4	3,511	2,064	-6,215	-30.5	-6,112	-30.0
Cimarron (1)	4,496	4,589	-93	-2.0	1,000	316	-777	-16.9	-741	-16.2
Cleveland (B)	47,600	41,443	+6,157	+14.9	9,767	2,645	-965	-2.3	-182	-0.4
Coal (6)	5,546	8,056	-2,510	-31.2	1,209	722	-2,997	-37.2	-2,958	-36.7
Comanche (4)	90,803	55,165	+35,638	+64.6	19,301	4,027	+20,364	+36.9	+8,969	+19.5
Cotton (4)	8,031	10,180	-2,149	-21.1	1,588	936	-2,801	-27.5	-2,768	-27.2
Craig (3)	16,303	18,263	-1,960	-10.7	2,695	1,761	-2,894	-15.8	-2,785	-15.3
Creek (C)	40,495	43,143	-2,648	-6.1	8,959	4,364	-7,243	-16.8	-6,969	-16.2
Custer (1)	21,040	21,097	-57	-0.3	4,447	2,138	-2,366	-11.2	-2,319	-11.0
Delaware (10)	13,198	14,734	-1,536	-10.4	2,551	1,446	-2,641	-17.9	-2,554	-17.3
Dewey (1)	6,051	8,789	-2,738	-31.2	1,230	759	-3,209	-36.5	-3,163	-36.0
Ellis (1)	5,457	7,326	-1,869	-25.5	1,010	702	-2,177	-29.7	-2,139	-29.2
Garfield (2)	52,975	52,820	+155	+0.3	14,113	4,741	-9,217	-17.4	-8,063	-16.1
Garvin (5)	28,290	29,500	-1,210	-4.1	7,060	2,489	-5,781	-19.6	-5,598	-19.0
Grady (4)	29,590	34,872	-5,282	-15.1	6,451	3,229	-8,504	-24.4	-8,327	-23.9
Grant (2)	8,140	10,461	-2,321	-22.2	1,428	1,028	-2,721	-26.0	-2,669	-25.5
Greer (4)	8,877	11,749	-2,872	-24.4	1,676	1,098	-3,450	-29.4	-3,332	-28.4
Harmon (4)	5,852	8,079	-2,227	-27.6	1,191	612	-2,806	-34.7	-2,767	-34.3
Harper (1)	5,956	5,977	-21	-0.4	1,097	576	-542	-9.1	-496	-8.3
Haskell (8)	9,121	13,313	-4,192	-31.5	2,262	1,044	-5,410	-40.6	-5,318	-40.0
Hughes (6)	15,144	20,664	-5,520	-26.7	3,352	1,833	-7,039	-34.1	-6,936	-33.6
Jackson (4)	29,736	20,082	+9,654	+48.1	7,040	1,956	+4,570	+22.8	+1,021	+5.1
Jefferson (7)	8,192	11,122	-2,930	-26.3	1,784	1,079	-3,635	-32.7	-3,573	-32.1
Johnston (7)	8,517	10,608	-2,091	-19.7	1,616	936	-2,771	-26.1	-2,681	-25.3
Kay (2)	51,042	48,892	+2,150	+4.4	11,300	4,898	-4,252	-8.7	-3,932	-8.0
Kingfisher (2)	10,635	12,860	-2,225	-17.3	2,200	1,202	-3,223	-25.1	-3,145	-24.5
Kiowa (4)	14,825	18,926	-4,101	-21.7	3,652	1,744	-6,009	-31.7	-5,940	-31.4
Latimer (9)	7,738	9,690	-1,952	-20.1	1,451	796	-2,607	-26.9	-2,534	-26.2

Table 1.—ESTIMATES OF THE COMPONENTS OF CHANGE IN THE RESIDENT POPULATION AND NET CIVILIAN MIGRATION, BY COUNTIES: 1950 TO 1960—Con.

(Resident population includes persons in the Armed Forces stationed in each area but excludes members of the Armed Forces abroad. State economic area in which county is located is shown in parentheses following county name. Rates are expressed as percentage of population at beginning of decade)

State and county	April 1, 1960 (census)	April 1, 1950 (census)	Net change, 1950 to 1960		Components of change, 1950 to 1960				Net civilian migration, 1950 to 1960	
					Births	Deaths	Net total migration			
			Amount	Rate			Amount	Rate	Amount	Rate
OKLAHOMA—Continued										
Le Flore (9)	29,106	35,276	-6,170	-17.5	6,520	2,973	-9,717	-27.5	-9,519	-27.0
Lincoln (5)	18,783	22,102	-3,319	-15.0	3,844	2,262	-4,901	-22.2	-4,786	-21.7
Logan (5)	18,662	22,170	-3,508	-15.8	3,952	2,690	-4,770	-21.5	-4,610	-20.8
Love (7)	5,862	7,721	-1,859	-24.1	1,203	632	-2,430	-31.5	-2,396	-31.0
McClain (5)	12,740	14,681	-1,941	-13.2	2,694	1,181	-3,454	-23.5	-3,351	-22.8
McCurtain (9)	25,851	31,588	-5,737	-18.2	6,145	2,807	-9,075	-28.7	-8,889	-28.1
McIntosh (8)	12,371	17,829	-5,458	-30.6	3,031	1,493	-6,996	-39.2	-6,894	-38.7
Major (2)	7,808	10,279	-2,471	-24.0	1,603	808	-3,266	-31.8	-3,204	-31.2
Marshall (7)	7,263	8,177	-914	-11.2	1,444	815	-1,543	-18.9	-1,498	-18.3
Mayes (3)	20,073	19,743	+330	+1.7	4,185	1,915	-1,940	-9.8	-1,825	-9.2
Murray (7)	10,622	10,775	-153	-1.4	2,234	1,333	-1,054	-9.8	-988	-9.2
Muskogee (8)	61,866	65,573	-3,707	-5.7	13,541	6,924	-10,324	-15.7	-9,953	-15.2
Noble (2)	10,376	12,156	-1,780	-14.6	2,056	1,236	-2,600	-21.4	-2,526	-20.8
Nowata (3)	10,848	12,734	-1,886	-14.8	2,283	1,464	-2,705	-21.2	-2,643	-20.8
Okfuskee (6)	11,706	16,948	-5,242	-30.9	2,932	1,619	-6,555	-38.7	-6,471	-38.2
Oklahoma (B)	439,506	325,352	+114,154	+35.1	102,397	30,255	+42,012	+12.9	+43,511	+13.5
Okmulgee (8)	36,945	44,561	-7,616	-17.1	8,980	4,583	-12,013	-27.0	-11,705	-26.3
Osage (A)	32,441	33,071	-630	-1.9	5,919	2,883	-3,666	-11.1	-3,560	-10.8
Ottawa (3)	28,301	32,218	-3,917	-12.2	6,152	3,408	-6,661	-20.7	-6,435	-20.0
Pawnee (5)	10,884	13,616	-2,732	-20.1	2,255	1,522	-3,465	-25.4	-3,389	-24.9
Payne (5)	44,231	46,430	-2,199	-4.7	10,326	3,374	-9,151	-19.7	-8,283	-17.9
Pittsburg (9)	34,360	41,031	-6,671	-16.3	8,342	3,834	-11,179	-27.2	-10,979	-26.8
Pontotoc (6)	28,089	30,875	-2,786	-9.0	6,242	2,949	-6,079	-19.7	-5,829	-18.9
Pottawatomie (5)	41,486	43,517	-2,031	-4.7	9,167	4,335	-6,863	-15.8	-6,529	-15.0
Pushmataha (9)	9,088	12,001	-2,913	-24.3	2,008	1,115	-3,806	-31.7	-3,742	-31.2
Roger Mills (1)	5,090	7,395	-2,305	-31.2	1,196	562	-2,939	-39.7	-2,893	-39.1
Rogers (3)	20,614	19,532	+1,082	+5.5	4,533	2,062	-1,389	-7.1	-1,243	-6.4
Seminole (6)	28,066	40,672	-12,606	-31.0	6,947	3,130	-16,423	-40.4	-16,186	-39.8
Sequoyah (8)	18,001	19,773	-1,772	-9.0	4,206	1,700	-4,278	-21.6	-4,156	-21.0
Stephens (7)	37,990	34,071	+3,919	+11.5	8,801	2,981	-1,901	-5.6	-1,726	-5.1
Texas (1)	14,162	14,235	-73	-0.5	3,405	1,032	-2,446	-17.2	-2,305	-16.2
Tillman (4)	14,654	17,598	-2,944	-16.7	3,674	1,692	-4,926	-28.0	-4,848	-27.6
Tulsa (A)	346,038	251,686	+94,352	+37.5	76,231	24,073	+42,194	+16.8	+44,184	+17.6
Wagoner (8)	15,673	16,741	-1,068	-6.4	3,228	1,421	-2,875	-17.2	-2,774	-16.6
Washington (3)	42,347	32,880	+9,467	+28.8	9,379	3,023	+3,111	+9.5	+3,240	+9.9
Washita (4)	18,121	17,657	+464	+2.6	2,773	1,298	-1,011	-5.7	-2,993	-17.0
Woods (1)	11,932	14,526	-2,594	-17.9	2,409	1,377	-3,626	-25.0	-3,490	-24.0
Woodward (1)	13,902	14,383	-481	-3.3	2,447	1,317	-1,611	-11.2	-1,527	-10.6
OREGON	1,768,687	1,521,341	+247,346	+16.3	383,444	151,976	+15,878	+1.0	+29,720	+2.0
Baker (4)	17,295	16,175	+1,120	+6.9	3,742	1,731	-891	-5.5	-755	-4.7
Benton (2)	39,165	31,570	+7,595	+24.1	8,342	2,146	+1,399	+4.4	+2,038	+6.5
Clackamas (A)	113,038	86,716	+26,322	+30.4	20,537	8,432	+14,217	+16.4	+15,092	+17.4
Clatsop (1)	27,380	30,776	-3,396	-11.0	6,914	3,213	-7,097	-23.1	-6,441	-22.1
Columbia (1)	22,379	22,967	-588	-2.6	4,964	2,261	-3,291	-14.3	-3,074	-13.4
Coos (1)	54,955	42,265	+12,690	+30.0	13,500	4,174	+3,364	+8.0	+3,633	+8.6
Crook (4)	9,430	8,991	+439	+4.9	2,457	648	-1,370	-15.2	-1,274	-14.2
Curry (1)	13,983	6,048	+7,935	+131.2	2,878	798	+5,855	+96.8	+5,962	+98.9
Deschutes (4)	23,100	21,812	+1,288	+5.9	4,916	1,879	-1,749	-8.0	-1,529	-7.0
Douglas (1)	68,458	54,549	+13,909	+25.5	17,573	4,872	+1,208	+2.2	+1,834	+3.4
Gilliam (3)	3,069	2,817	+252	+8.9	824	248	-324	-11.5	-452	-16.0
Grant (4)	7,726	8,329	-603	-7.2	2,110	644	-2,069	-24.8	-1,986	-23.8
Harney (4)	6,744	6,113	+631	+10.3	1,760	574	-555	-9.1	-653	-10.7
Hood River (2)	13,395	12,740	+655	+5.1	3,073	1,189	-1,229	-9.6	-1,112	-8.7
Jackson (1)	73,962	58,510	+15,452	+26.4	14,091	6,099	+7,460	+12.7	+8,076	+13.8
Jefferson (4)	7,130	5,536	+1,594	+28.8	2,184	437	-153	-2.8	-84	-1.5
Josephine (1)	29,917	26,542	+3,375	+12.7	6,392	2,821	-196	-0.7	+53	+0.2
Klamath (4)	47,475	42,150	+5,325	+12.6	10,957	3,546	-2,086	-4.9	-3,085	-7.3
Lake (4)	7,158	6,649	+509	+7.7	1,658	596	-553	-8.3	-474	-7.1
Lane (B)	162,890	125,776	+37,114	+29.5	38,079	10,094	+9,129	+7.3	+11,091	+8.8
Lincoln (1)	24,635	21,308	+3,327	+15.6	5,308	2,277	+296	+1.4	+487	+2.3
Linn (2)	58,867	54,317	+4,550	+8.4	14,344	4,510	-5,284	-9.7	-4,756	-8.8
Malheur (4)	22,764	23,223	-459	-2.0	5,695	1,653	-4,501	-19.4	-4,253	-18.3
Marion (2)	120,888	101,401	+19,487	+19.2	23,073	9,744	+6,158	+6.1	+7,385	+7.3
Morrow (3)	4,871	4,783	+88	+1.8	1,209	458	-663	-13.9	-622	-13.0
Multnomah (A)	522,813	471,537	+51,276	+10.9	109,729	55,535	-2,918	-0.6	+617	+0.1
Polk (2)	26,523	26,317	+206	+0.8	5,532	2,062	-3,264	-12.4	-2,952	-11.2
Sherman (3)	2,446	2,271	+175	+7.7	490	200	-115	-5.1	-93	-4.1
Tillamook (1)	18,955	18,606	+349	+1.9	5,093	1,663	-3,081	-16.6	-3,081	-16.6
Umatilla (3)	44,352	41,703	+2,649	+6.4	10,578	3,547	-4,382	-10.5	-3,983	-9.6
Union (4)	18,180	17,962	+218	+1.2	3,894	1,946	-1,730	-9.6	-1,506	-8.4

Table 1.—ESTIMATES OF THE COMPONENTS OF CHANGE IN THE RESIDENT POPULATION AND NET CIVILIAN MIGRATION, BY COUNTIES: 1950 TO 1960—Con.

Resident population includes persons in the Armed Forces stationed in each area but excludes members of the Armed Forces abroad. State economic area in which county is located is shown in parentheses following county name. Rates are expressed as percentage of population at beginning of decade)

State and county	April 1, 1960 (census)	April 1, 1950 (census)	Net change, 1950 to 1960		Components of change, 1950 to 1960				Net civilian migration, 1950 to 1960	
					Births	Deaths	Net total migration			
			Amount	Rate			Amount	Rate	Amount	Rate
OREGON—Continued										
Wallowa (4)	7,102	7,264	-162	-2.2	1,748	641	-1,269	-17.5	-1,202	-16.5
Wasco (3)	20,205	15,552	+4,653	+29.9	4,212	1,708	+2,149	+13.8	+2,298	+14.8
Washington (A)	92,237	61,269	+30,968	+50.5	17,154	5,965	+19,779	+32.3	+20,419	+33.3
Wheeler (4)	2,722	3,313	-591	-17.8	799	233	-1,157	-34.9	-1,115	-33.7
Yamhill (2)	32,478	33,484	-1,006	-3.0	7,635	3,432	-5,209	-15.6	-4,783	-14.3
PENNSYLVANIA	11,319,366	10,498,012	+821,354	+7.8	2,440,290	1,143,650	-475,286	-4.5	-418,772	-4.0
Adams (7)	51,906	44,197	+7,709	+17.4	11,431	4,488	+766	+1.7	+1,108	+2.5
Allegheny (D)	1,628,587	1,515,237	+113,350	+7.5	360,831	161,669	-85,812	-5.7	-77,934	-5.1
Armstrong (1)	79,524	80,842	-1,318	-1.6	18,467	7,778	-12,007	-14.9	-11,606	-14.4
Beaver (D)	206,948	175,192	+31,756	+18.1	46,165	16,634	+2,225	+1.3	+3,279	+1.9
Bedford (5)	42,451	40,775	+1,676	+4.1	9,969	4,124	-4,169	-10.2	-4,011	-9.8
Berks (L)	275,414	255,740	+19,674	+7.7	50,381	28,514	-2,193	-0.9	-753	-0.3
Blair (F)	137,270	139,514	-2,244	-1.6	29,739	15,937	-16,046	-11.5	-15,388	-11.0
Bradford (2)	54,925	51,722	+3,203	+6.2	12,864	6,226	-3,435	-6.6	-3,189	-6.2
Bucks (B)	308,567	144,620	+163,947	+113.4	60,593	16,857	+120,211	+83.1	+120,223	+83.4
Butler (1)	114,639	97,320	+17,319	+17.8	25,429	10,041	+1,931	+2.0	+2,514	+2.6
Cambria (E)	203,283	209,541	-6,258	-3.0	49,484	20,173	-35,569	-17.0	-34,423	-16.4
Cameron (3)	7,586	7,023	+563	+8.0	1,981	686	-732	-10.4	-710	-10.1
Carbon (6)	52,889	57,558	-4,669	-8.1	10,575	6,451	-8,793	-15.3	-8,515	-14.8
Centre (5)	78,580	65,922	+12,658	+19.2	16,236	5,540	+1,962	+3.0	+3,035	+4.6
Chester (B)	210,608	159,141	+51,467	+32.3	42,428	17,103	+26,142	+16.4	+27,413	+17.4
Clarion (4)	37,408	38,344	-936	-2.4	8,640	3,791	-5,785	-15.1	-5,525	-14.4
Clearfield (4)	81,534	85,957	-4,423	-5.1	18,427	8,748	-14,102	-16.4	-13,670	-15.9
Clinton (3)	37,619	36,532	+1,087	+3.0	8,457	3,798	-3,572	-9.8	-3,331	-9.1
Columbia (6)	53,489	53,460	+29	+0.1	10,978	6,068	-4,881	-9.1	-4,575	-8.6
Crawford (1)	77,956	78,948	-992	-1.3	17,536	9,023	-9,505	-12.0	-9,048	-11.5
Cumberland (H)	124,816	94,457	+30,359	+32.1	25,328	9,758	+14,789	+15.7	+16,101	+17.3
Dauphin (H)	220,255	197,784	+22,471	+11.4	47,210	22,378	-2,361	-1.2	-1,681	-0.9
Delaware (B)	553,154	414,234	+138,920	+33.5	116,968	42,445	+64,397	+15.5	+66,580	+16.1
Elk (3)	37,328	34,503	+2,825	+8.2	9,880	3,412	-3,643	-10.6	-3,442	-10.0
Erie (A)	250,682	219,388	+31,294	+14.3	60,664	23,597	-5,773	-2.6	-4,626	-2.1
Fayette (4)	169,340	189,899	-20,559	-10.8	38,832	18,981	-40,410	-21.3	-39,410	-20.8
Forest (3)	4,485	4,944	-459	-9.3	911	561	-809	-16.4	-786	-15.9
Franklin (7)	88,172	75,927	+12,245	+16.1	19,084	7,911	+1,072	+1.4	+1,379	+1.8
Fulton (5)	10,597	10,387	+210	+2.0	2,469	1,041	-1,218	-11.7	-1,153	-11.1
Greene (4)	39,424	45,394	-5,970	-13.2	8,968	4,201	-10,737	-23.7	-10,465	-23.1
Huntingdon (5)	39,457	40,872	-1,415	-3.5	8,946	4,448	-5,913	-14.5	-5,600	-13.7
Indiana (4)	75,366	77,106	-1,740	-2.3	16,404	7,357	-10,787	-14.0	-10,329	-13.4
Jefferson (4)	46,792	49,147	-2,355	-4.8	10,297	5,400	-7,252	-14.8	-7,014	-14.3
Juniata (5)	15,874	15,243	+631	+4.1	3,512	1,557	-1,324	-8.7	-1,224	-8.0
Lackawanna (C)	234,531	257,396	-22,865	-8.9	47,487	31,149	-39,203	-15.2	-37,989	-14.8
Lancaster (K)	278,359	234,717	+43,642	+18.6	61,497	25,061	+7,206	+3.1	+8,749	+3.7
Lawrence (1)	112,965	105,120	+7,845	+7.5	26,248	10,875	-7,528	-7.2	-6,928	-6.6
Lebanon (7)	90,853	81,683	+9,170	+11.2	20,431	8,829	-2,432	-3.0	-2,175	-2.7
Lehigh (M)	227,536	198,207	+29,329	+14.8	43,165	21,534	+7,698	+3.9	+8,761	+4.4
Luzerne (G)	346,972	392,241	-45,269	-11.5	67,594	43,681	-69,182	-17.6	-67,288	-17.2
Lycoming (3)	109,367	101,249	+8,118	+8.0	24,655	11,732	-4,805	-4.7	-4,250	-4.2
McKean (1)	54,517	56,607	-2,090	-3.7	12,376	6,015	-8,451	-14.9	-8,190	-14.5
Mercer (1)	127,519	111,954	+15,565	+13.9	29,115	11,740	-1,810	-1.6	-1,165	-1.0
Mifflin (5)	44,348	43,691	+657	+1.5	10,053	4,428	-4,968	-11.4	-4,741	-10.9
Monroe (6)	39,567	33,773	+5,794	+17.2	7,434	4,051	+2,411	+7.1	+2,159	+6.4
Montgomery (B)	516,682	353,068	+163,614	+46.3	93,333	39,325	+109,606	+31.0	+110,975	+31.5
Montour (6)	16,730	16,001	+729	+4.6	3,265	1,644	-892	-5.6	-817	-5.1
Northampton (M)	201,412	185,243	+16,169	+8.7	39,950	19,884	-3,897	-2.1	-2,583	-1.4
Northumberland (6)	104,138	117,115	-12,977	-11.1	22,215	13,321	-21,871	-18.7	-21,290	-18.2
Perry (5)	26,582	24,782	+1,800	+7.3	5,956	2,715	-1,441	-5.8	-1,294	-5.2
Philadelphia (B)	2,002,512	2,071,605	-69,093	-3.3	458,342	242,882	-284,553	-13.7	-274,580	-13.3
Pike (6)	9,158	8,425	+733	+8.7	1,559	1,270	+444	+5.3	+471	+5.6
Potter (2)	16,483	16,810	-327	-1.9	3,948	2,117	-2,158	-12.8	-2,077	-12.4
Schuylkill (6)	173,027	200,577	-27,550	-13.7	34,569	23,386	-38,733	-19.3	-37,816	-18.9
Snyder (5)	25,922	22,912	+3,010	+13.1	4,844	2,235	+401	+1.8	+569	+2.5
Somerset (E)	77,450	81,813	-4,363	-5.3	16,933	8,061	-13,235	-16.2	-12,803	-15.7
Sullivan (3)	6,251	6,745	-494	-7.3	1,496	820	-1,170	-17.3	-1,222	-18.1
Susquehanna (2)	33,137	31,970	+1,167	+3.7	7,363	3,760	-2,436	-7.6	-2,274	-7.1
Tioga (2)	36,614	35,474	+1,140	+3.2	8,540	4,220	-3,180	-9.0	-2,962	-8.4
Union (5)	25,646	23,150	+2,496	+10.8	4,571	2,269	+194	+0.8	+475	+2.1
Venango (1)	65,295	65,328	-33	-0.1	15,097	7,124	-8,006	-12.3	-7,650	-11.7
Warren (1)	45,582	42,698	+2,884	+6.8	9,366	4,548	-1,934	-4.5	-1,730	-4.1
Washington (D)	217,271	209,628	+7,643	+3.6	45,320	20,900	-16,777	-8.0	-15,714	-7.5
Wayne (2)	28,237	28,478	-241	-0.8	5,546	3,504	-2,283	-8.0	-2,148	-7.5
Westmoreland (D)	352,629	313,179	+39,450	+12.6	74,670	30,554	-4,666	-1.5	-3,161	-1.0
Wyoming (2)	16,813	16,766	+47	+0.3	3,340	2,013	-1,280	-7.6	-1,185	-7.1
York (J)	238,336	202,737	+35,599	+17.6	49,928	21,307	+6,978	+3.4	+9,877	+4.9

Table 1.—ESTIMATES OF THE COMPONENTS OF CHANGE IN THE RESIDENT POPULATION AND NET CIVILIAN MIGRATION, BY COUNTIES: 1950 TO 1960—Con.

(Resident population includes persons in the Armed Forces stationed in each area but excludes members of the Armed Forces abroad. State economic area in which county is located is shown in parentheses following county name. Rates are expressed as percentage of population at beginning of decade)

State and county	April 1, 1960 (census)	April 1, 1950 (census)	Net change, 1950 to 1960		Components of change, 1950 to 1960				Net civilian migration, 1950 to 1960	
					Births	Deaths	Net total migration			
			Amount	Rate			Amount	Rate	Amount	Rate
RHODE ISLAND	859,488	791,896	+67,592	+8.5	178,683	84,774	-26,317	-3.3	-25,742	-3.3
Bristol (A)	37,146	29,079	+8,067	+27.7	7,547	2,889	+3,409	+11.7	+3,484	+12.0
Kent (A)	112,619	77,763	+34,856	+44.8	22,471	8,549	+20,934	+26.9	+20,976	+27.1
Newport (1)	81,891	61,539	+20,352	+33.1	15,589	6,050	+10,813	+17.6	+5,185	+10.2
Providence (A)	568,778	574,973	-6,195	-1.1	121,399	62,738	-64,856	-11.3	-60,223	-10.5
Washington (1)	59,054	48,542	+10,512	+21.7	11,677	4,548	+3,383	+7.0	+4,836	+11.3
SOUTH CAROLINA	2,382,594	2,117,027	+265,567	+12.5	675,197	187,844	-221,786	-10.5	-238,913	-11.4
Abbeville (4)[1]	21,417	22,456	-1,039	-4.6	5,325	2,024	-4,340	-19.3	-4,135	-18.4
Aiken (B)	81,038	53,137	+27,901	+52.5	23,562	5,835	+10,174	+19.1	+10,415	+19.6
Allendale (6)	11,362	11,773	-411	-3.5	3,688	1,250	-2,849	-24.2	-2,761	-23.3
Anderson (2)	98,478	90,664	+7,814	+8.6	23,549	7,579	-8,156	-9.0	-7,461	-8.2
Bamberg (6)	16,274	17,533	-1,259	-7.2	5,534	1,596	-5,197	-29.6	-5,041	-28.8
Barnwell (6)	17,659	17,266	+393	+2.3	6,500	1,473	-4,634	-26.8	-4,505	-26.1
Beaufort (8)[2]	44,187	25,617	+18,570	+72.5	8,447	2,615	+12,738	+49.7	+6,664	+31.8
Berkeley (8)	38,196	30,251	+7,945	+26.3	9,806	2,594	+733	+2.4	+259	+0.9
Calhoun (6)	12,256	14,753	-2,497	-16.9	3,953	1,313	-5,137	-34.8	-5,036	-34.1
Charleston (C)	216,382	164,856	+51,526	+31.3	62,271	16,233	+5,488	+3.3	+3,094	+2.0
Cherokee (3)	35,205	34,992	+213	+0.6	9,180	2,805	-6,162	-17.6	-5,869	-16.8
Chester (3)	30,888	32,597	-1,709	-5.2	8,894	2,719	-7,884	-24.2	-7,630	-23.4
Chesterfield (5)	33,717	36,236	-2,519	-7.0	9,383	2,971	-8,931	-24.6	-8,635	-23.8
Clarendon (6)	29,490	32,215	-2,725	-8.5	11,727	2,737	-11,715	-36.4	-11,466	-35.6
Colleton (8)	27,816	28,242	-426	-1.5	8,883	2,492	-6,817	-24.1	-6,630	-23.5
Darlington (6)	52,928	50,016	+2,912	+5.8	16,859	5,019	-8,928	-17.9	-8,522	-17.0
Dillon (7)	30,584	30,930	-346	-1.1	11,028	2,907	-8,467	-27.4	-8,229	-26.6
Dorchester (8)	24,383	22,601	+1,782	+7.9	6,800	1,965	-3,053	-13.5	-3,176	-14.1
Edgefield (4)	15,735	16,591	-856	-5.2	5,338	1,636	-4,558	-27.5	-4,432	-26.7
Fairfield (4)	20,713	21,780	-1,067	-4.9	7,156	1,917	-6,306	-29.0	-6,129	-28.1
Florence (7)	84,438	79,710	+4,728	+5.9	26,330	7,405	-14,197	-17.8	-13,588	-17.1
Georgetown (8)	34,798	31,762	+3,036	+9.6	11,609	2,755	-5,818	-18.3	-5,612	-17.7
Greenville (D)	209,776	168,152	+41,624	+24.8	53,781	14,403	+2,246	+1.3	+507	+0.3
Greenwood (2)	44,346	41,628	+2,718	+6.5	10,961	3,704	-4,539	-10.9	-4,217	-10.1
Hampton (6)	17,425	18,027	-602	-3.3	5,653	1,863	-4,392	-24.4	-4,260	-23.6
Horry (7)	68,247	59,820	+8,427	+14.1	20,205	4,701	-7,077	-11.8	-9,333	-15.6
Jasper (8)[2]	12,237	12,371	-134	-1.1	3,065	1,157	-2,042	-16.5	-1,957	-15.8
Kershaw (5)	33,585	32,287	+1,298	+4.0	9,649	3,076	-5,275	-16.3	-5,077	-15.8
Lancaster (3)	39,352	37,071	+2,281	+6.2	10,473	2,778	-5,414	-14.6	-5,094	-13.7
Laurens (2)	47,609	46,974	+635	+1.4	12,772	3,885	-8,252	-17.6	-7,805	-16.6
Lee (6)	21,832	23,173	-1,341	-5.8	7,927	1,926	-7,342	-31.7	-7,195	-31.1
Lexington (A)	60,726	44,279	+16,447	+37.1	15,194	4,270	+5,523	+12.5	+5,872	+13.3
McCormick (4)	8,629	9,577	-948	-9.9	2,769	955	-2,762	-28.8	-2,686	-28.1
Marion (7)	32,014	33,110	-1,096	-3.3	11,816	3,151	-9,761	-29.5	-9,510	-28.7
Marlboro (6)	28,529	31,766	-3,237	-10.2	9,587	3,412	-9,412	-29.6	-9,194	-29.0
Newberry (4)	29,416	31,771	-2,355	-7.4	7,399	2,747	-7,007	-22.1	-6,731	-21.2
Oconee (1)	40,204	39,050	+1,154	+3.0	9,899	2,818	-5,927	-15.2	-5,218	-13.4
Orangeburg (6)	68,559	68,726	-167	-0.2	21,921	6,659	-15,429	-22.5	-14,846	-21.6
Pickens (1)	46,030	40,058	+5,972	+14.9	10,433	3,069	-1,392	-3.5	-1,039	-2.6
Richland (A)	200,102	142,565	+57,537	+40.4	49,476	13,022	+21,083	+14.8	+7,551	+5.5
Saluda (4)	14,554	15,924	-1,370	-8.6	3,839	1,307	-3,902	-24.5	-3,776	-23.7
Spartanburg (2)	156,830	150,349	+6,481	+4.3	39,356	11,673	-21,202	-14.1	-19,965	-13.3
Sumter (6)	74,941	57,634	+17,307	+30.0	25,665	5,656	-2,702	-4.7	-4,919	-9.0
Union (3)	30,015	31,334	-1,319	-4.2	8,988	2,476	-7,831	-25.0	-7,571	-24.2
Williamsburg (7)	40,932	43,807	-2,875	-6.6	15,855	3,572	-15,158	-34.6	-14,810	-33.8
York (3)	78,760	71,596	+7,164	+10.0	22,692	5,724	-9,804	-13.7	-9,215	-12.9
SOUTH DAKOTA	680,514	652,740	+27,774	+4.3	182,569	60,516	-94,279	-14.4	-90,970	-14.0
Aurora (3)	4,749	5,020	-271	-5.4	1,119	455	-935	-18.6	-898	-17.9
Beadle (2)	21,682	21,082	+600	+2.8	5,696	1,858	-3,238	-15.4	-3,046	-14.5
Bennett (1)	3,053	3,396	-343	-10.1	965	315	-993	-29.2	-960	-28.3
Bon Homme (3)	9,229	9,440	-211	-2.2	2,205	918	-1,498	-15.9	-1,398	-14.8
Brookings (4)	20,046	17,851	+2,195	+12,3	4,882	1,432	-1,255	-7.0	-878	-4.9
Brown (2)	34,106	32,617	+1,489	+4.6	8,852	2,939	-4,424	-13.6	-4,100	-12.6
Brule (3)	6,319	6,076	+243	+4.0	1,762	633	-886	-14.6	-834	-13.7
Buffalo (3)	1,547	1,615	-68	-4.2	551	125	-494	-30.6	-477	-29.5
Butte (1)	8,592	8,161	+431	+5.3	2,201	829	-941	-11.5	-871	-10.7
Campbell (2)	3,531	4,046	-515	-12.7	932	266	-1,181	-29.2	-1,141	-28.2
Charles Mix (3)	11,785	15,558	-3,773	-24.3	3,975	1,177	-6,571	-42.2	-6,438	-41.4
Clark (2)	7,134	8,369	-1,235	-14.8	1,810	749	-2,296	-27.4	-2,235	-26.7
Clay (5)	10,810	10,993	-183	-1.7	2,414	990	-1,607	-14.6	-1,365	-12.4
Codington (4)	20,220	18,944	+1,276	+6.7	5,272	1,781	-2,215	-11.7	-2,075	-11.0
Corson (1)	5,798	6,168	-370	-6.0	2,070	506	-1,934	-31.4	-1,872	-30.4

[1] Factors for underregistration of births implied by 1950 Birth Registration Test were judged unrealistic; other factors were substituted. See text.

[2] Data adjusted to allow for transfer of Yemassee township from Beaufort county to Jasper county in 1952. See text.

Table 1.—ESTIMATES OF THE COMPONENTS OF CHANGE IN THE RESIDENT POPULATION AND NET CIVILIAN MIGRATION, BY COUNTIES: 1950 TO 1960—Con.

(Resident population includes persons in the Armed Forces stationed in each area but excludes members of the Armed Forces abroad. State economic area in which county is located is shown in parentheses following county name. Rates are expressed as percentage of population at beginning of decade)

State and county	April 1, 1960 (census)	April 1, 1950 (census)	Net change, 1950 to 1960		Components of change, 1950 to 1960				Net civilian migration, 1950 to 1960	
			Amount	Rate	Births	Deaths	Net total migration		Amount	Rate
							Amount	Rate		
SOUTH DAKOTA—Con.										
Custer (1)	4,906	5,517	-611	-11.1	1,185	518	-1,278	-23.2	-1,235	-22.4
Davison (3)	16,681	16,522	+159	+1.0	4,259	1,726	-2,374	-14.4	-2,231	-13.5
Day (2)	10,516	12,294	-1,778	-14.5	2,593	1,090	-3,281	-26.7	-3,194	-26.0
Deuel (4)	6,782	7,689	-907	-11.8	1,705	712	-1,900	-24.7	-1,839	-24.0
Dewey (1)[1]	5,257	4,968	+289	+5.8	1,749	452	-1,008	-20.3	-956	-19.2
Douglas (3)	5,113	5,636	-523	-9.3	1,264	478	-1,309	-23.2	-1,261	-22.4
Edmunds (2)	6,079	7,275	-1,196	-16.4	1,720	495	-2,421	-33.3	-2,355	-32.4
Fall River (1)	10,688	10,439	+249	+2.4	2,647	1,285	-1,113	-10.7	-1,087	-10.4
Faulk (2)	4,397	4,752	-355	-7.5	1,298	443	-1,210	-25.5	-1,169	-24.6
Grant (4)	9,913	10,233	-320	-3.1	2,510	903	-1,927	-18.8	-1,855	-18.1
Gregory (3)	7,399	8,556	-1,157	-13.5	2,016	808	-2,365	-27.6	-2,301	-26.9
Haakon (1)	3,303	3,167	+136	+4.3	892	289	-467	-14.7	-437	-13.8
Hamlin (4)	6,303	7,058	-755	-10.7	1,492	613	-1,634	-23.2	-1,584	-22.4
Hand (2)	6,712	7,149	-437	-6.1	1,973	589	-1,821	-25.5	-1,753	-24.5
Hanson (3)	4,584	4,896	-312	-6.4	1,243	377	-1,178	-24.1	-1,137	-23.2
Harding (1)	2,371	2,289	+82	+3.6	689	205	-402	-17.6	-379	-16.6
Hughes (2)	12,725	8,111	+4,614	+56.9	3,197	872	+2,289	+28.2	+2,372	+29.3
Hutchinson (3)	11,085	11,423	-338	-3.0	2,795	980	-2,153	-18.8	-2,060	-18.0
Hyde (2)	2,602	2,811	-209	-7.4	752	264	-697	-24.8	-673	-24.0
Jackson (1)	1,985	1,768	+217	+12.3	521	198	-106	-6.0	-89	-5.0
Jerauld (3)	4,048	4,476	-428	-9.6	1,044	414	-1,058	-23.6	-1,022	-22.8
Jones (1)	2,066	2,281	-215	-9.4	557	220	-552	-24.2	-533	-23.4
Kingsbury (4)	9,227	9,962	-735	-7.4	2,539	993	-2,281	-22.9	-2,203	-22.1
Lake (5)	11,764	11,792	-28	-0.2	2,809	1,177	-1,660	-14.1	-1,548	-13.1
Lawrence (1)	17,075	16,648	+427	+2.6	4,496	1,680	-2,389	-14.4	-2,221	-13.3
Lincoln (5)	12,371	12,767	-396	-3.1	2,961	1,240	-2,117	-16.6	-2,023	-15.8
Lyman (1)	4,428	4,572	-144	-3.1	1,303	439	-1,008	-22.0	-970	-21.2
McCook (3)	8,268	8,828	-560	-6.3	2,199	783	-1,976	-22.4	-1,911	-21.6
McPherson (2)	5,821	7,071	-1,250	-17.7	1,524	515	-2,259	-31.9	-2,198	-31.1
Marshall (2)	6,663	7,835	-1,172	-15.0	1,869	752	-2,289	-29.2	-2,229	-28.5
Meade (1)	12,044	11,516	+528	+4.6	2,651	976	-1,147	-10.0	-543	-5.2
Mellette (1)	2,664	3,046	-382	-12.5	875	369	-888	-29.2	-859	-28.2
Miner (3)	5,398	6,268	-870	-13.9	1,274	542	-1,602	-25.6	-1,562	-24.9
Minnehaha (5)	86,575	70,910	+15,665	+22.1	22,220	6,663	+108	+0.2	+782	+1.1
Moody (5)	8,810	9,252	-442	-4.8	2,052	849	-1,645	-17.8	-1,567	-16.9
Pennington (1)	58,195	34,053	+24,142	+70.9	18,738	3,299	+8,703	+25.6	+5,965	+18.4
Perkins (1)	5,977	6,776	-799	-11.8	1,598	558	-1,839	-27.1	-1,783	-26.3
Potter (2)	4,926	4,688	+238	+5.1	1,496	392	-866	-18.5	-963	-20.5
Roberts (4)	13,190	14,929	-1,739	-11.6	3,789	1,442	-4,086	-27.4	-3,972	-26.6
Sanborn (3)	4,641	5,142	-501	-9.7	1,255	505	-1,251	-24.3	-1,214	-23.6
Shannon (1)	6,000	5,669	+331	+5.8	2,683	767	-1,585	-28.0	-1,525	-26.9
Spink (2)	11,706	12,204	-498	-4.1	2,751	1,172	-2,077	-17.0	-1,972	-16.2
Stanley (1)	4,085	2,055	+2,030	+98.8	886	195	+1,339	+65.2	+1,368	+66.6
Sully (2)	2,607	2,713	-106	-3.9	761	162	-705	-26.0	-679	-25.0
Todd (1)	4,661	4,758	-97	-2.0	1,729	543	-1,283	-27.0	-1,239	-26.0
Tripp (3)	8,761	9,139	-378	-4.1	2,493	813	-2,058	-22.5	-1,984	-21.7
Turner (5)	11,159	12,100	-941	-7.8	2,562	1,196	-2,307	-19.1	-2,221	-18.4
Union (5)	10,197	10,792	-595	-5.5	2,466	1,025	-2,036	-18.9	-1,956	-18.1
Walworth (2)	8,097	7,648	+449	+5.9	2,122	685	-988	-12.9	-912	-11.9
Washabaugh (1)	1,042	1,551	-509	-32.8	708	127	-1,090	-70.3	-1,076	-69.4
Yankton (5)	17,551	16,804	+747	+4.4	4,172	1,565	-1,860	-11.1	-1,713	-10.2
Ziebach (1)	2,495	2,606	-111	-4.3	781	188	-704	-27.0	-676	-26.0
TENNESSEE	3,567,089	3,291,718	+275,371	+8.4	850,304	302,328	-272,605	-8.3	-256,730	-7.8
Anderson (D)	60,032	59,407	+625	+1.1	17,049	3,255	-13,169	-22.2	-12,997	-21.9
Bedford (5)	23,150	23,627	-477	-2.0	5,007	2,338	-3,146	-13.3	-2,980	-12.6
Benton (2)	10,662	11,495	-833	-7.2	2,067	1,130	-1,770	-15.4	-1,700	-14.8
Bledsoe (7)	7,811	8,561	-750	-8.8	1,997	654	-2,093	-24.4	-2,024	-23.6
Blount (D)	57,525	54,691	+2,834	+5.2	14,074	3,814	-7,426	-13.6	-7,023	-12.9
Bradley (8)	38,324	32,338	+5,986	+18.5	8,682	2,899	+203	+0.6	+502	+1.6
Campbell (8)	27,936	34,369	-6,433	-18.7	7,980	2,659	-11,754	-34.2	-11,529	-33.6
Cannon (6)	8,537	9,174	-637	-6.9	1,632	824	-1,445	-15.8	-1,372	-15.0
Carroll (2)	23,476	26,553	-3,077	-11.6	5,178	2,477	-5,778	-21.8	-5,586	-21.0
Carter (8)	41,578	42,432	-854	-2.0	8,974	2,994	-6,834	-16.1	-6,488	-15.3
Cheatham (4)	9,428	9,167	+261	+2.8	1,884	797	-826	-9.0	-746	-8.1
Chester (2)	9,569	11,149	-1,580	-14.2	2,135	891	-2,824	-25.3	-2,729	-24.5
Claiborne (8)	19,067	24,788	-5,721	-23.1	5,071	1,880	-8,912	-36.0	-8,711	-35.1
Clay (6)	7,289	8,701	-1,412	-16.2	1,627	641	-2,398	-27.6	-2,335	-26.8
Cocke (8)	23,390	22,991	+399	+1.7	5,804	2,154	-3,251	-14.1	-3,062	-13.3
Coffee (6)	28,603	23,049	+5,554	+24.1	6,581	2,267	+1,240	+5.4	+1,381	+6.0
Crockett (1)	14,594	16,624	-2,030	-12.2	3,617	1,473	-4,174	-25.1	-4,074	-24.5
Cumberland (7)	19,135	18,877	+258	+1.4	4,916	1,355	-3,303	-17.5	-3,167	-16.8
Davidson (B)	399,743	321,758	+77,985	+24.2	89,760	32,522	+20,747	+6.4	+23,602	+7.3

[1] Data adjusted to include Armstrong county, annexed in 1954.

Table 1.—ESTIMATES OF THE COMPONENTS OF CHANGE IN THE RESIDENT POPULATION AND NET CIVILIAN MIGRATION, BY COUNTIES: 1950 TO 1960—Con.

(Resident population includes persons in the Armed Forces stationed in each area but excludes members of the Armed Forces abroad. State economic area in which county is located is shown in parentheses following county name. Rates are expressed as percentage of population at beginning of decade)

State and county	April 1, 1960 (census)	April 1, 1950 (census)	Net change, 1950 to 1960		Components of change, 1950 to 1960				Net civilian migration, 1950 to 1960	
					Births	Deaths	Net total migration			
			Amount	Rate			Amount	Rate	Amount	Rate
TENNESSEE—Continued										
Decatur (2)	8,324	9,442	-1,118	-11.8	1,880	850	-2,148	-22.7	-2,086	-22.1
De Kalb (6)	10,774	11,680	-906	-7.8	2,270	1,092	-2,084	-17.8	-1,996	-17.1
Dickson (3)	18,839	18,805	+34	+0.2	4,112	1,901	-2,177	-11.6	-2,062	-11.0
Dyer (1)	29,537	33,473	-3,936	-11.8	6,919	3,276	-7,579	-22.6	-7,375	-22.0
Fayette (1)	24,577	27,535	-2,958	-10.7	8,643	2,297	-9,304	-33.8	-9,126	-33.1
Fentress (7)	13,288	14,917	-1,629	-10.9	3,843	1,048	-4,424	-29.7	-4,313	-28.9
Franklin (6)	25,528	25,431	+97	+0.4	6,133	2,299	-3,737	-14.7	-3,511	-13.8
Gibson (1)	44,699	48,132	-3,433	-7.1	10,571	4,713	-9,291	-19.3	-8,984	-18.7
Giles (5)	22,410	26,961	-4,551	-16.9	4,872	2,615	-6,808	-25.3	-6,619	-24.6
Grainger (8)	12,506	13,086	-580	-4.4	2,907	1,173	-2,314	-17.7	-2,203	-16.8
Greene (8)	42,163	41,048	+1,115	+2.7	8,861	3,541	-4,205	-10.2	-3,846	-9.4
Grundy (7)	11,512	12,558	-1,046	-8.3	3,107	994	-3,159	-25.2	-3,066	-24.4
Hamblen (8)	33,092	23,976	+9,116	+38.0	6,408	2,178	+4,886	+20.4	+5,139	+21.4
Hamilton (C)	237,905	208,255	+29,650	+14.2	58,973	21,016	-8,307	-4.0	-6,808	-3.3
Hancock (8)	7,757	9,116	-1,359	-14.9	2,031	701	-2,689	-29.5	-2,626	-28.8
Hardeman (1)	21,517	23,311	-1,794	-7.7	5,949	1,984	-5,759	-24.7	-5,598	-24.0
Hardin (2)	17,397	16,908	+489	+2.9	3,481	1,342	-1,650	-9.8	-1,523	-9.0
Hawkins (8)	30,468	30,494	-26	-0.1	7,247	2,440	-4,833	-15.8	-4,594	-15.1
Haywood (1)	23,393	26,212	-2,819	-10.8	7,945	2,382	-8,382	-32.0	-8,206	-31.3
Henderson (2)	16,115	17,173	-1,058	-6.2	3,431	1,463	-3,026	-17.6	-2,895	-16.9
Henry (2)	22,275	23,828	-1,553	-6.5	4,273	2,555	-3,271	-13.7	-3,132	-13.2
Hickman (3)	11,862	13,353	-1,491	-11.2	2,645	1,199	-2,937	-22.0	-2,838	-21.3
Houston (3)	4,794	5,318	-524	-9.9	1,064	534	-1,054	-19.8	-1,019	-19.2
Humphreys (3)	11,511	11,030	+481	+4.4	2,561	1,078	-1,002	-9.1	-934	-8.5
Jackson (6)	9,233	12,348	-3,115	-25.2	2,249	995	-4,369	-35.4	-4,282	-34.7
Jefferson (8)	21,493	19,667	+1,826	+9.3	4,358	1,745	-787	-4.0	-550	-2.8
Johnson (8)	10,765	12,278	-1,513	-12.3	2,448	963	-2,998	-24.4	-2,915	-23.8
Knox (D)	250,523	223,007	+27,516	+12.3	57,343	19,834	-9,993	-4.5	-8,080	-3.6
Lake (1)	9,572	11,655	-2,083	-17.9	3,458	976	-4,565	-39.2	-4,481	-38.5
Lauderdale (1)	21,844	25,047	-3,203	-12.8	6,510	2,439	-7,274	-29.0	-7,074	-28.2
Lawrence (3)	28,049	28,818	-769	-2.7	6,703	2,177	-5,295	-18.4	-5,090	-17.7
Lewis (3)	6,269	6,078	+191	+3.1	1,392	555	-646	-10.6	-616	-10.1
Lincoln (5)	23,829	25,624	-1,795	-7.0	5,559	2,577	-4,777	-18.6	-4,605	-18.0
Loudon (8)	23,757	23,182	+575	+2.5	5,419	2,006	-2,838	-12.2	-2,661	-11.5
McMinn (8)	33,662	32,024	+1,638	+5.1	7,447	2,775	-3,034	-9.5	-2,784	-8.7
McNairy (2)	18,085	20,390	-2,305	-11.3	3,928	1,671	-4,562	-22.4	-4,426	-21.7
Macon (6)	12,197	13,599	-1,402	-10.3	2,710	1,251	-2,861	-21.0	-2,769	-20.4
Madison (1)	60,655	60,128	+527	+0.9	15,290	5,999	-8,764	-14.6	-8,310	-13.8
Marion (7)	21,036	20,520	+516	+2.5	5,287	1,839	-2,932	-14.3	-2,770	-13.5
Marshall (5)	16,859	17,768	-909	-5.1	3,668	1,971	-2,606	-14.7	-2,488	-14.0
Maury (5)	41,699	40,368	+1,331	+3.3	9,895	4,187	-4,377	-10.8	-4,096	-10.1
Meigs (8)	5,160	6,080	-920	-15.1	1,361	459	-1,822	-30.0	-1,776	-29.2
Monroe (8)	23,316	24,513	-1,197	-4.9	6,010	1,948	-5,259	-21.5	-5,053	-20.6
Montgomery (4)	55,645	44,186	+11,459	+25.9	11,382	3,804	+3,881	+8.8	+1,781	+4.8
Moore (5)	3,454	3,948	-494	-12.5	610	380	-724	-18.3	-698	-17.7
Morgan (7)	14,304	15,727	-1,423	-9.0	3,247	1,016	-3,654	-23.2	-3,520	-22.4
Obion (1)	26,957	29,056	-2,099	-7.2	5,250	2,943	-4,406	-15.2	-4,223	-14.5
Overton (6)	14,661	17,566	-2,905	-16.5	3,499	1,454	-4,950	-28.2	-4,815	-27.4
Perry (3)	5,273	6,462	-1,189	-18.4	1,141	549	-1,781	-27.6	-1,741	-26.9
Pickett (6)	4,431	5,093	-662	-13.0	1,060	366	-1,356	-26.6	-1,325	-26.0
Polk (8)	12,160	14,074	-1,914	-13.6	3,360	1,102	-4,172	-29.6	-4,066	-28.9
Putnam (6)	29,236	29,869	-633	-2.1	6,338	2,353	-4,618	-15.5	-4,276	-14.3
Rhea (8)	15,863	16,041	-178	-1.1	3,942	1,487	-2,633	-16.4	-2,507	-15.6
Roane (8)	39,133	31,665	+7,468	+23.6	9,491	2,858	+835	+2.6	+1,074	+3.4
Robertson (4)	27,335	27,024	+311	+1.2	5,829	2,652	-2,866	-10.6	-2,664	-9.9
Rutherford (5)	52,368	40,696	+11,672	+28.7	13,068	3,813	+2,417	+5.9	+330	+0.8
Scott (7)	15,413	17,362	-1,949	-11.2	4,440	1,369	-5,020	-28.9	-4,893	-28.2
Sequatchie (7)	5,915	5,685	+230	+4.0	1,303	464	-609	-10.7	-565	-9.9
Sevier (8)	24,251	23,375	+876	+3.7	5,348	1,807	-2,665	-11.4	-2,404	-10.3
Shelby (A)	627,019	482,393	+144,626	+30.0	159,523	50,049	+35,152	+7.3	+34,322	+7.2
Smith (5)	12,059	14,098	-2,039	-14.5	2,553	1,372	-3,220	-22.8	-3,124	-22.2
Stewart (3)	7,851	9,175	-1,324	-14.4	1,799	810	-2,313	-25.2	-2,244	-24.5
Sullivan (8)	114,139	95,063	+19,076	+20.1	25,793	6,883	+166	+0.2	+953	+1.0
Sumner (4)	36,217	33,533	+2,684	+8.0	7,468	3,245	-1,539	-4.6	-1,294	-3.9
Tipton (1)	28,564	29,782	-1,218	-4.1	8,717	2,682	-7,253	-24.4	-7,155	-24.1
Trousdale (5)	4,914	5,520	-606	-11.0	1,090	541	-1,155	-20.9	-1,113	-20.2
Unicoi (8)	15,082	15,886	-804	-5.1	3,754	1,119	-3,439	-21.6	-3,334	-21.0
Union (8)	8,498	8,670	-172	-2.0	2,147	663	-1,656	-19.1	-1,582	-18.2
Van Buren (7)	3,671	3,985	-314	-7.9	873	268	-919	-23.1	-888	-22.3
Warren (6)	23,102	22,271	+831	+3.7	5,103	2,239	-2,033	-9.1	-1,867	-8.4
Washington (8)	64,832	59,971	+4,861	+8.1	14,669	5,348	-4,460	-7.4	-3,959	-6.6

Table 1.—ESTIMATES OF THE COMPONENTS OF CHANGE IN THE RESIDENT POPULATION AND NET CIVILIAN MIGRATION, BY COUNTIES: 1950 TO 1960—Con.

(Resident population includes persons in the Armed Forces stationed in each area but excludes members of the Armed Forces abroad. State economic area in which county is located is shown in parentheses following county name. Rates are expressed as percentage of population at beginning of decade)

State and county	April 1, 1960 (census)	April 1, 1950 (census)	Net change, 1950 to 1960		Components of change, 1950 to 1960				Net civilian migration, 1950 to 1960	
					Births	Deaths	Net total migration			
			Amount	Rate			Amount	Rate	Amount	Rate
TENNESSEE—Continued										
Wayne (3)	11,908	13,864	-1,956	-14.1	2,975	959	-3,972	-28.6	-3,870	-27.9
Weakley (2)	24,227	27,962	-3,735	-13.4	4,288	2,954	-5,069	-18.1	-4,855	-17.4
White (6)	15,577	16,204	-627	-3.9	3,447	1,507	-2,567	-15.8	-2,449	-15.1
Williamson (5)	25,267	24,307	+960	+3.9	5,714	2,457	-2,297	-9.4	-2,098	-8.6
Wilson (5)	27,668	26,318	+1,350	+5.1	5,887	2,753	-1,784	-6.8	-1,576	-6.0
TEXAS	9,579,677	7,711,194	+1,868,483	+24.2	2,441,981	687,329	+113,831	+1.5	+124,404	+1.6
Anderson (12)	28,162	31,875	-3,713	-11.6	6,271	3,321	-6,663	-20.9	-6,488	-20.4
Andrews (5)	13,450	5,002	+8,448	+168.9	2,810	395	+6,033	+120.6	+6,101	+122.2
Angelina (13)	39,814	36,032	+3,782	+10.5	8,800	3,080	-1,938	-5.4	-1,837	-5.1
Aransas (11)	7,006	4,252	+2,754	+64.8	1,369	508	+1,893	+44.5	+1,764	+41.5
Archer (K)	6,110	6,816	-706	-10.4	1,442	447	-1,701	-25.0	-1,652	-24.2
Armstrong (4)	1,966	2,215	-249	-11.2	361	193	-417	-18.8	-403	-18.2
Atascosa (11)	18,828	20,048	-1,220	-6.1	5,438	1,673	-4,985	-24.9	-4,843	-24.2
Austin (14)	13,777	14,663	-886	-6.0	2,691	1,615	-1,962	-13.4	-1,868	-12.7
Bailey (5)	9,090	7,592	+1,498	+19 7	2,405	515	-392	-5.2	-327	-4.3
Bandera (2)	3,892	4,410	-518	-11.7	657	415	-760	-17.2	-747	-16.9
Bastrop (9)	16,925	19,622	-2,697	-13.7	4,015	2,102	-4,610	-23.5	-4,357	-22.4
Baylor (6)	5,893	6,875	-982	-14.3	1,256	574	-1,664	-24.2	-1,625	-23.6
Bee (11)	23,755	18,174	+5,581	+30.7	7,036	1,778	+323	+1.8	-1,424	-7.8
Bell (8)	94,097	73,824	+20,273	+27.5	25,875	5,684	+82	+0.1	-2,302	-3.9
Bexar (F)	687,151	500,460	+186,691	+37.3	190,398	46,015	+42,308	+8.5	+43,337	+9.5
Blanco (2)	3,657	3,780	-123	-3.3	722	402	-443	-11.7	-421	-11.1
Borden (6)	1,076	1,106	-30	-2.7	116	43	-103	-9.3	-96	-8.7
Bosque (7)	10,809	11,836	-1,027	-8.7	1,795	1,449	-1,373	-11.6	-1,317	-11.1
Bowie (12)	59,971	61,966	-1,995	-3.2	15,359	5,292	-12,062	-19.5	-11,608	-18.8
Brazoria (14)	76,204	46,549	+29,655	+63.7	18,193	3,763	+15,225	+32.7	+15,589	+33.5
Brazos (9)	44,895	38,390	+6,505	+16.9	13,411	3,010	-3,896	-10.1	-3,137	-8.2
Brewster (1)	6,434	7,309	-875	-12.0	1,954	538	-2,291	-31.3	-2,187	-29.9
Briscoe (4)	3,577	3,538	+49	+1.4	828	289	-490	-13.9	-462	-13.1
Brooks (3)	8,609	9,195	-586	-6.4	2,765	572	-2,779	-30.2	-2,709	-29.5
Brown (6)	24,728	28,607	-3,879	-13.6	4,817	2,882	-5,814	-20.3	-5,612	-19.6
Burleson (9)	11,177	13,000	-1,823	-14.0	2,728	1,354	-3,197	-24.6	-3,120	-24.0
Burnet (7)	9,265	10,356	-1,091	-10.5	1,898	999	-1,990	-19.2	-1,923	-18.6
Caldwell (10)	17,222	19,350	-2,128	-11.0	5,018	2,159	-4,987	-25.8	-4,852	-25.1
Calhoun (14)	16,592	9,222	+7,370	+79.9	4,767	798	+3,401	+36.9	+3,194	+34.7
Callahan (6)	7,929	9,087	-1,158	-12.7	1,225	909	-1,474	-16.2	-1,440	-15.8
Cameron (15)	151,098	125,170	+25,928	+20.7	60,242	11,016	-23,298	-18.6	-26,468	-21.2
Camp (12)	7,849	8,740	-891	-10.2	2,070	962	-1,999	-22.9	-1,956	-22.4
Carson (4)	7,781	6,852	+929	+13.6	1,715	448	-338	-4.9	-467	-6.8
Cass (12)	23,496	26,732	-3,236	-12.1	5,777	2,434	-6,579	-24.6	-6,427	-24.0
Castro (4)	8,923	5,417	+3,506	+64.7	2,106	427	+1,827	+33.7	+1,885	+34.8
Chambers (14)	10,379	7,871	+2,508	+31.9	2,348	683	+843	+10.7	+905	+11.5
Cherokee (12)	33,120	38,694	-5,574	-14.4	7,319	3,369	-9,524	-24.6	-9,287	-24.0
Childress (6)	8,421	12,123	-3,702	-30.5	1,918	993	-4,627	-38.2	-4,554	-37.6
Clay (6)	8,351	9,896	-1,545	-15.6	1,512	844	-2,213	-22.4	-2,146	-21.8
Cochran (5)	6,417	5,928	+489	+8.2	1,907	367	-1,051	-17.7	-1,004	-16.9
Coke (2)	3,589	4,045	-456	-11.3	891	321	-1,026	-25.4	-999	-24.7
Coleman (6)	12,458	15,503	-3,045	-19.6	2,653	1,522	-4,176	-26.9	-4,096	-26.4
Collin (C)	41,247	41,692	-445	-1.1	9,232	4,269	-5,408	-13.0	-5,142	-12.3
Collingsworth (6)	6,276	9,139	-2,863	-31.3	1,859	762	-3,960	-43.3	-3,906	-42.8
Colorado (14)	18,463	17,576	+887	+5.0	4,739	1,881	-1,971	-11.2	-1,861	-10.6
Comal (2)	19,844	16,357	+3,487	+21.3	5,063	1,591	+15	+0.1	+48	+0.3
Comanche (7)	11,865	15,516	-3,651	-23.5	1,779	1,565	-3,865	-24.9	-3,791	-24.4
Concho (2)	3,672	5,078	-1,406	-27.7	901	357	-1,950	-38.4	-1,923	-37.9
Cooke (7)	22,560	22,146	+414	+1.9	5,078	2,024	-2,640	-11.9	-2,503	-11.3
Coryell (7)	23,961	16,284	+7,677	+47.1	4,460	1,458	+4,675	+28.7	-864	-5.4
Cottle (6)	4,207	6,099	-1,892	-31.0	1,242	521	-2,613	-42.8	-2,573	-42.2
Crane (5)	4,699	3,965	+734	+18.5	1,317	213	-370	-9.3	-341	-8.6
Crockett (16)	4,209	3,981	+228	+5.7	1,096	224	-644	-16.2	-741	-18.6
Crosby (5)	10,347	9,582	+765	+8.0	3,100	769	-1,566	-16.3	-1,491	-15.6
Culberson (1)	2,794	1,825	+969	+53.1	755	176	+390	+21.4	+408	+22.4
Dallam (4)	6,302	7,640	-1,338	-17.5	1,531	520	-2,349	-30.7	-2,295	-30.1
Dallas (C)	951,527	614,799	+336,728	+54.8	210,756	56,667	+182,639	+29.7	+187,732	+30.6
Dawson (5)	19,185	19,113	+72	+0.4	6,772	1,460	-5,240	-27.4	-5,086	-26.6
Deaf Smith (4)	13,187	9,111	+4,076	+44.7	3,476	763	+1,363	+15.0	+1,452	+15.9
Delta (8)	5,860	8,964	-3,104	-34.6	1,056	843	-3,317	-37.0	-3,273	-36.5
Denton (0)	47,432	41,365	+6,067	+14.7	8,784	3,550	+833	+2.0	+1,293	+3.1
De Witt (11)	20,683	22,973	-2,290	-10.0	5,556	2,445	-5,401	-23.5	-5,284	-23.0
Dickens (6)	4,963	7,177	-2,214	-30.8	1,455	530	-3,139	-43.7	-3,103	-43.2
Dimmit (3)	10,095	10,654	-559	-5.2	3,220	828	-2,951	-27.7	-2,854	-26.8
Donley (6)	4,449	6,216	-1,767	-28.4	875	624	-2,018	-32.5	-1,981	-31.9
Duval (3)	13,398	15,643	-2,245	-14.4	4,405	1,039	-5,611	-35.9	-5,505	-35.2

Table 1.—ESTIMATES OF THE COMPONENTS OF CHANGE IN THE RESIDENT POPULATION AND NET CIVILIAN MIGRATION, BY COUNTIES: 1950 TO 1960—Con.

(Resident population includes persons in the Armed Forces stationed in each area but excludes members of the Armed Forces abroad. State economic area in which county is located is shown in parentheses following county name. Rates are expressed as percentage of population at beginning of decade)

State and county	April 1, 1960 (census)	April 1, 1950 (census)	Net change, 1950 to 1960		Components of change, 1950 to 1960				Net civilian migration, 1950 to 1960	
					Births	Deaths	Net total migration			
			Amount	Rate			Amount	Rate	Amount	Rate
TEXAS—Continued										
Eastland (7)	19,526	23,942	-4,416	-18.4	3,868	2,594	-5,690	-23.8	-5,555	-23.2
Ector (5)	90,995	42,102	+48,893	+116.1	21,415	3,082	+30,560	+72.6	+31,007	+73.7
Edwards (16)	2,317	2,908	-591	-20.3	589	202	-978	-33.6	-955	-32.8
Ellis (C)	43,395	45,645	-2,250	-4.9	10,962	4,636	-8,576	-18.8	-8,258	-18.1
El Paso (A)	314,070	194,968	+119,102	+61.1	105,163	16,715	+30,654	+15.7	+26,377	+15.2
Erath (7)	16,236	18,434	-2,198	-11.9	2,543	1,930	-2,811	-15.2	-2,630	-14.3
Falls (8)	21,263	26,724	-5,461	-20.4	5,659	2,825	-8,295	-31.0	-8,152	-30.5
Fannin (8)	23,880	31,253	-7,373	-23.6	4,527	3,237	-8,663	-27.7	-8,484	-27.2
Fayette (10)	20,384	24,176	-3,792	-15.7	4,036	2,586	-5,292	-21.9	-5,169	-21.4
Fisher (6)	7,865	11,023	-3,158	-28.6	1,840	747	-4,251	-38.6	-4,182	-37.9
Floyd (4)	12,369	10,535	+1,834	+17.4	3,436	923	-679	-6.4	-598	-5.7
Foard (6)	3,125	4,216	-1,091	-25.9	665	363	-1,393	-33.0	-1,371	-32.5
Fort Bend (14)	40,527	31,056	+9,471	+30.5	11,676	2,899	+694	+2.2	+1,057	+3.4
Franklin (12)	5,101	6,257	-1,156	-18.5	827	574	-1,409	-22.5	-1,382	-22.1
Freestone (9)	12,525	15,696	-3,171	-20.2	2,807	1,659	-4,319	-27.5	-4,242	-27.0
Frio (11)	10,112	10,357	-245	-2.4	3,255	853	-2,647	-25.6	-2,576	-24.9
Gaines (5)	12,267	8,909	+3,358	+37.7	3,674	661	+345	+3.9	+422	+4.7
Galveston (M)	140,364	113,066	+27,298	+24.1	35,252	11,003	+3,049	+2.7	+3,580	+3.2
Garza (6)	6,611	6,281	+330	+5.3	1,744	485	-929	-14.8	-881	-14.0
Gillespie (2)	10,048	10,520	-472	-4.5	1,961	1,084	-1,349	-12.8	-1,289	-12.3
Glasscock (16)	1,118	1,089	+29	+2.7	196	47	-120	-11.0	-113	-10.4
Goliad (11)	5,429	6,219	-790	-12.7	1,523	596	-1,717	-27.6	-1,683	-27.1
Gonzales (10)	17,845	21,164	-3,319	-15.7	4,370	2,118	-5,571	-26.3	-5,447	-25.7
Gray (4)	31,535	24,728	+6,807	+27.5	7,361	1,876	+1,322	+5.3	+1,499	+6.1
Grayson (8)	73,043	70,467	+2,576	+3.7	16,864	7,459	-6,829	-9.7	-6,656	-9.8
Gregg (12)	69,436	61,258	+8,178	+13.4	17,362	5,266	-3,918	-6.4	-3,470	-5.7
Grimes (9)	12,709	15,135	-2,426	-16.0	3,412	1,863	-3,975	-26.3	-3,897	-25.7
Guadalupe (10)	29,017	25,392	+3,625	+14.3	8,357	2,494	-2,238	-8.8	-2,282	-9.1
Hale (4)	36,798	28,211	+8,587	+30.4	10,307	2,378	+658	+2.3	+923	+3.3
Hall (6)	7,322	10,930	-3,608	-33.0	2,055	847	-4,816	-44.1	-4,752	-43.5
Hamilton (7)	8,488	10,660	-2,172	-20.4	1,350	1,142	-2,380	-22.3	-2,330	-21.9
Hansford (4)	6,208	4,202	+2,006	47.7	1,276	287	+1,017	+24.2	+1,058	+25.2
Hardeman (6)	8,275	10,212	-1,937	-19.0	1,961	922	-2,976	-29.1	-2,922	-28.6
Hardin (13)	24,629	19,535	+5,094	+26.1	5,561	1,755	+1,288	+6.6	+1,419	+7.3
Harris (G)	1,243,158	806,701	+436,457	+54.1	297,085	72,657	+212,029	+26.3	+220,731	+27.5
Harrison (12)	45,594	47,745	-2,151	-4.5	11,361	4,273	-9,239	-19.4	-8,891	-18.6
Hartley (4)	2,171	1,913	+258	+13.5	571	186	-127	-6.6	-114	-6.0
Haskell (6)	11,174	13,736	-2,562	-18.7	2,910	1,102	-4,370	-31.8	-4,283	-31.2
Hays (2)	19,934	17,840	+2,094	+11.7	6,693	1,711	-2,888	-16.2	-2,689	-15.1
Hemphill (4)	3,185	4,123	-938	-22.8	658	224	-1,372	-33.3	-1,346	-32.7
Henderson (12)	21,786	23,405	-1,619	-6.9	4,449	2,274	-3,794	-16.2	-3,655	-15.6
Hidalgo (15)	180,904	160,446	+20,458	+12.8	71,241	12,736	-38,047	-23.7	-36,917	-23.0
Hill (8)	23,650	31,282	-7,632	-24.4	4,855	3,208	-9,279	-29.7	-9,111	-29.1
Hockley (5)	22,340	20,407	+1,933	+9.5	6,978	1,285	-3,760	-18.4	-3,568	-17.5
Hood (7)	5,443	5,287	+156	+3.0	974	619	-199	-3.8	-165	-3.1
Hopkins (12)	18,594	23,490	-4,896	-20.8	3,476	2,367	-6,005	-25.6	-5,880	-25.0
Houston (12)	19,376	22,825	-3,449	-15.1	4,542	1,955	-6,036	-26.4	-5,861	-25.7
Howard (5)	40,139	26,722	+13,417	+50.2	11,362	2,298	+4,353	+16.3	+2,083	+7.8
Hudspeth (1)	3,343	4,298	-955	-22.2	1,392	226	-2,121	-49.3	-2,081	-48.4
Hunt (8)	39,399	42,731	-3,332	-7.8	7,607	4,289	-6,650	-15.5	-6,356	-14.9
Hutchinson (4)	34,419	31,580	+2,839	+9.0	9,875	1,719	-5,317	-16.8	-5,065	-16.0
Irion (16)	1,183	1,590	-407	-25.6	273	117	-563	-35.4	-558	-35.1
Jack (7)	7,418	7,755	-337	-4.3	1,423	746	-1,014	-13.1	-963	-12.4
Jackson (14)	14,040	12,916	+1,124	+8.7	3,965	1,135	-1,706	-13.2	-1,612	-12.5
Jasper (13)	22,100	20,049	+2,051	+10.2	5,343	1,870	-1,422	-7.1	-1,287	-6.4
Jeff Davis (1)	1,582	2,090	-508	-24.3	585	122	-971	-46.5	-953	-45.6
Jefferson (H)	245,659	195,083	+50,576	+25.9	59,160	16,011	+7,427	+3.8	+8,841	+4.5
Jim Hogg (3)	5,022	5,389	-367	-6.8	1,396	401	-1,362	-25.3	-1,324	-24.6
Jim Wells (11)	34,548	27,991	+6,557	+23.4	10,626	2,110	-1,959	-7.0	-1,783	-6.4
Johnson (B)	34,720	31,390	+3,330	+10.6	6,696	3,520	+154	+0.5	+258	+0.8
Jones (P)	19,299	22,147	-2,848	-12.9	4,459	1,859	-5,448	-24.6	-5,321	-24.0
Karnes (11)	14,995	17,139	-2,144	-12.5	4,909	1,524	-5,529	-32.3	-5,411	-31.6
Kaufman (8)	29,931	31,170	-1,239	-4.0	7,003	3,274	-4,968	-15.9	-4,810	-15.4
Kendall (2)	5,889	5,423	+466	+8.6	1,283	586	-231	-4.3	-192	-3.5
Kenedy (3)	884	632	+252	+39.9	238	34	+48	+7.6	+57	+9.0
Kent (6)	1,727	2,249	-522	-23.2	440	144	-818	-36.4	-802	-35.7
Kerr (2)	16,800	14,022	+2,778	+19.8	2,992	1,639	+1,425	+10.2	+1,518	+10.8
Kimble (16)	3,943	4,619	-676	-14.6	869	382	-1,163	-25.2	-1,140	-24.7
King (6)	640	870	-230	-26.4	124	51	-303	-34.8	-296	-34.0
Kinney (16)	2,452	2,668	-216	-8.1	711	248	-679	-25.4	-663	-24.9
Kleberg (3)	30,052	21,991	+8,061	+36.7	10,040	1,727	-252	-1.1	-2,663	-12.1
Knox (6)	7,857	10,082	-2,225	-22.1	2,358	751	-3,832	-38.0	-3,770	-37.4
Lamar (8)	34,234	43,033	-8,799	-20.4	8,265	4,366	-12,698	-29.5	-12,472	-29.0
Lamb (5)	21,896	20,015	+1,881	+9.4	6,363	1,487	-2,995	-15.0	-2,835	-14.2

Table 1.—ESTIMATES OF THE COMPONENTS OF CHANGE IN THE RESIDENT POPULATION AND NET CIVILIAN MIGRATION, BY COUNTIES: 1950 TO 1960—Con.

(Resident population includes persons in the Armed Forces stationed in each area but excludes members of the Armed Forces abroad. State economic area in which county is located is shown in parentheses following county name. Rates are expressed as percentage of population at beginning of decade)

State and county	April 1, 1960 (census)	April 1, 1950 (census)	Net change, 1950 to 1960		Components of change, 1950 to 1960				Net civilian migration, 1950 to 1960	
					Births	Deaths	Net total migration			
			Amount	Rate			Amount	Rate	Amount	Rate
TEXAS—Continued										
Lampasas (7)	9,418	9,929	-511	-5.1	2,322	1,015	-1,818	-18.3	-1,748	-18.0
La Salle (3)	5,972	7,485	-1,513	-20.2	2,014	604	-2,923	-39.1	-2,873	-38.4
Lavaca (10)	20,174	22,159	-1,985	-9.0	4,609	2,384	-4,210	-19.0	-4,076	-18.4
Lee (9)	8,949	10,144	-1,195	-11.8	1,999	1,022	-2,172	-21.4	-2,113	-20.8
Leon (9)	9,951	12,024	-2,073	-17.2	2,473	1,353	-3,193	-26.6	-3,128	-26.0
Liberty (14)	31,595	26,729	+4,866	+18.2	8,574	2,643	-1,065	-4.0	-868	-3.2
Limestone (8)	20,413	25,251	-4,838	-19.2	4,192	2,544	-6,486	-25.7	-6,343	-25.1
Lipscomb (4)	3,406	3,658	-252	-6.9	746	300	-698	-19.1	-669	-18.3
Live Oak (11)	7,846	9,054	-1,208	-13.3	2,181	660	-2,729	-30.1	-2,671	-29.5
Llano (2)	5,240	5,377	-137	-2.5	919	576	-480	-8.9	-460	-8.6
Loving (1)	226	227	-1	-0.4	50	10	-41	-18.1	-39	-17.2
Lubbock (L)	156,271	101,048	+55,223	+54.7	42,926	7,678	+19,975	+19.8	+21,893	+22.2
Lynn (5)	10,914	11,030	-116	-1.1	3,090	809	-2,397	-21.7	-2,316	-21.0
McCulloch (2)	8,815	11,701	-2,886	-24.7	2,114	1,188	-3,812	-32.6	-3,757	-32.1
McLennan (D)	150,091	130,194	+19,897	+15.3	36,806	12,188	-4,721	-3.6	-5,348	-4.2
McMullen (3)	1,116	1,187	-71	-6.0	265	99	-237	-20.0	-227	-19.1
Madison (9)	6,749	7,996	-1,247	-15.6	1,509	846	-1,910	-23.9	-1,867	-23.4
Marion (12)	8,049	10,172	-2,123	-20.9	2,228	1,047	-3,304	-32.5	-3,251	-32.0
Martin (5)	5,068	5,541	-473	-8.5	1,691	393	-1,771	-32.0	-1,736	-31.3
Mason (2)	3,780	4,945	-1,165	-23.6	757	445	-1,477	-29.9	-1,452	-29.4
Matagorda (14)	25,744	21,559	+4,185	+19.4	7,090	2,102	-803	-3.7	-647	-3.0
Maverick (3)	14,508	12,292	+2,216	+18.0	6,351	1,017	-3,118	-25.4	-3,169	-25.8
Medina (2)	18,904	17,013	+1,891	+11.1	5,259	1,548	-1,820	-10.7	-1,707	-10.1
Menard (16)	2,964	4,175	-1,211	-29.0	668	352	-1,527	-36.6	-1,501	-36.0
Midland (5)	67,717	25,785	+41,932	+162.6	16,105	2,292	+28,119	+109.1	+28,380	+110.1
Milam (8)	22,263	23,585	-1,322	-5.6	5,323	2,614	-4,031	-17.1	-3,892	-16.5
Mills (7)	4,467	5,999	-1,532	-25.5	680	533	-1,679	-28.0	-1,644	-27.4
Mitchell (6)	11,255	14,357	-3,102	-21.6	3,496	1,072	-5,526	-38.5	-5,435	-37.9
Montague (7)	14,893	17,070	-2,177	-12.8	2,874	1,628	-3,423	-20.1	-3,320	-19.5
Montgomery (13)	26,839	24,504	+2,335	+9.5	6,071	2,463	-1,273	-5.2	-1,104	-4.5
Moore (4)	14,773	13,349	+1,424	+10.7	4,349	584	-2,341	-17.5	-2,242	-16.8
Morris (12)	12,576	9,433	+3,143	+33.3	2,933	866	+1,076	+11.4	+1,140	+12.1
Motley (6)	2,870	3,963	-1,093	-27.6	707	328	-1,472	-37.1	-1,449	-36.6
Nacogdoches (12)	28,046	30,326	-2,280	-7.5	6,586	2,628	-6,238	-20.6	-5,988	-19.7
Navarro (8)	34,423	39,916	-5,493	-13.8	7,772	4,401	-8,864	-22.2	-8,621	-21.6
Newton (13)	10,372	10,832	-460	-4.2	2,410	822	-2,048	-18.9	-1,991	-18.4
Nolan (6)	18,963	19,808	-845	-4.3	4,869	1,609	-4,105	-20.7	-4,125	-20.8
Nueces (N)	221,573	165,471	+56,102	+33.9	68,232	12,074	-56	-0.0	+3,103	+1.9
Ochiltree (4)	9,380	6,024	+3,356	+55.7	1,664	445	+2,137	+35.5	+2,195	+36.4
Oldham (4)	1,928	1,672	+256	+15.3	420	106	-58	-3.5	-45	-2.7
Orange (H)	60,357	40,567	+19,790	+48.8	15,081	2,988	+7,697	+19.0	+7,654	+19.3
Palo Pinto (7)	20,516	17,154	+3,362	+19.6	5,721	2,258	-101	-0.6	-837	-4.9
Panola (12)	16,870	19,250	-2,380	-12.4	4,078	1,455	-5,003	-26.0	-4,882	-25.4
Parker (7)	22,880	21,528	+1,352	+6.3	4,573	2,159	-1,062	-4.9	-1,624	-7.6
Parmer (4)	9,583	5,787	+3,796	+65.6	2,076	398	+2,118	+36.6	+2,170	+37.5
Pecos (1)	11,957	9,939	+2,018	+20.3	3,296	696	-582	-5.9	-495	-5.0
Polk (13)	13,861	16,194	-2,333	-14.4	3,546	1,571	-4,308	-26.6	-4,217	-26.0
Potter (J)	115,580	73,366	+42,214	+57.5	26,488	6,845	+22,571	+30.8	+12,867	+17.5
Presidio (1)	5,460	7,354	-1,894	-25.8	1,846	405	-3,335	-45.3	-3,280	-44.6
Rains (12)	2,993	4,266	-1,273	-29.8	447	359	-1,361	-31.9	-1,346	-31.6
Randall (J)	33,913	13,774	+20,139	+146.2	5,532	844	+15,451	+112.2	+15,399	+111.9
Reagan (16)	3,782	3,127	+655	+20.9	1,481	216	-610	-19.5	-588	-18.8
Real (16)	2,079	2,479	-400	-16.1	474	194	-680	-27.4	-662	-26.7
Red River (12)	15,682	21,851	-6,169	-28.2	4,054	2,132	-8,091	-37.0	-7,962	-36.5
Reeves (1)	17,644	11,745	+5,899	+50.2	5,731	1,201	+1,369	+11.7	+1,508	+12.8
Refugio (11)	10,975	10,113	+862	+8.5	3,062	842	-1,358	-13.4	-1,289	-12.8
Roberts (4)	1,075	1,031	+44	+4.3	205	66	-95	-9.2	-88	-8.5
Robertson (9)	16,157	19,908	-3,751	-18.8	4,449	2,080	-6,120	-30.7	-6,013	-30.2
Rockwall (8)	5,878	6,156	-278	-4.5	1,423	635	-1,066	-17.3	-1,027	-16.7
Runnels (6)	15,016	16,771	-1,755	-10.5	3,519	1,506	-3,768	-22.5	-3,667	-21.9
Rusk (12)	36,421	42,348	-5,927	-14.0	8,578	3,430	-11,075	-26.2	-10,818	-25.6
Sabine (13)	7,302	8,568	-1,266	-14.8	2,040	678	-2,628	-30.7	-2,579	-30.1
San Augustine (13)	7,722	8,837	-1,115	-12.6	2,009	823	-2,301	-26.0	-2,248	-25.4
San Jacinto (13)	6,153	7,172	-1,019	-14.2	1,145	601	-1,563	-21.8	-1,530	-21.3
San Patricio (11)	45,021	35,842	+9,179	+25.6	15,945	3,255	-3,511	-9.8	-3,232	-9.0
San Saba (2)	6,381	8,666	-2,285	-26.4	1,570	811	-3,044	-35.1	-2,998	-34.6
Schleicher (16)	2,791	2,852	-61	-2.1	625	197	-489	-17.1	-470	-16.5
Scurry (6)	20,369	22,779	-2,410	-10.6	6,032	1,311	-7,131	-31.3	-6,951	-30.5
Shackelford (6)	3,990	5,001	-1,011	-20.2	812	438	-1,385	-27.7	-1,360	-27.2
Shelby (12)	20,479	23,479	-3,000	-12.8	5,153	2,274	-5,879	-25.0	-5,743	-24.5
Sherman (4)	2,605	2,443	+162	+6.6	457	170	-125	-5.1	-109	-4.5
Smith (12)	86,350	74,701	+11,649	+15.6	19,368	6,795	-924	-1.2	-356	-0.5
Somervell (7)	2,577	2,542	+35	+1.4	363	309	-19	-0.7	-3	-0.1
Starr (3)	17,137	13,948	+3,189	+22.9	5,638	920	-1,529	-11.0	-1,402	-10.1

Table 1.—ESTIMATES OF THE COMPONENTS OF CHANGE IN THE RESIDENT POPULATION AND NET CIVILIAN MIGRATION, BY COUNTIES: 1950 TO 1960—Con.

(Resident population includes persons in the Armed Forces stationed in each area but excludes members of the Armed Forces abroad. State economic area in which county is located is shown in parentheses following county name. Rates are expressed as percentage of population at beginning of decade)

State and county	April 1, 1960 (census)	April 1, 1950 (census)	Net change, 1950 to 1960		Components of change, 1950 to 1960				Net civilian migration, 1950 to 1960	
					Births	Deaths	Net total migration			
			Amount	Rate			Amount	Rate	Amount	Rate
TEXAS—Continued										
Stephens (6)	8,885	10,597	-1,712	-16.2	1,806	1,004	-2,514	-23.7	-2,461	-23.2
Sterling (16)	1,177	1,282	-105	-8.2	291	112	-284	-22.2	-276	-21.5
Stonewall (6)	3,017	3,679	-662	-18.0	628	276	-1,014	-27.6	-992	-27.0
Sutton (16)	3,738	3,746	-8	-0.2	1,087	279	-816	-21.8	-773	-20.7
Swisher (4)	10,607	8,249	+2,358	+28.6	2,704	646	+300	+3.6	+372	+4.5
Tarrant (B)	538,495	361,253	+177,242	+49.1	125,784	34,783	+86,241	+23.9	+89,014	+25.0
Taylor (P)	101,078	63,370	+37,708	+59.5	21,298	5,142	+21,552	+34.0	+16,087	+25.4
Terrell (16)	2,600	3,189	-589	-18.5	699	179	-1,109	-34.8	-1,081	-33.9
Terry (5)	16,286	13,107	+3,179	+24.3	5,111	1,059	-873	-6.7	-759	-5.8
Throckmorton (6)	2,767	3,618	-851	-23.5	477	265	-1,063	-29.4	-1,046	-28.9
Titus (12)	16,785	17,302	-517	-3.0	3,710	1,589	-2,638	-15.2	-2,540	-14.7
Tom Green (2)	64,630	58,929	+5,701	+9.7	17,036	4,820	-6,515	-11.1	-6,292	-11.1
Travis (E)	212,136	160,980	+51,156	+31.8	44,644	12,528	+19,040	+11.8	+20,858	+13.2
Trinity (13)	7,539	10,040	-2,501	-24.9	1,897	973	-3,425	-34.1	-3,375	-33.6
Tyler (13)	10,666	11,292	-626	-5.5	2,556	1,038	-2,144	-19.0	-2,071	-18.3
Upshur (12)	19,793	20,822	-1,029	-4.9	4,107	1,955	-3,181	-15.3	-3,061	-14.7
Upton (16)	6,239	5,307	+932	+17.6	2,097	335	-830	-15.6	-790	-14.9
Uvalde (16)	16,814	16,015	+799	+5.0	4,993	1,504	-2,690	-16.8	-2,568	-16.0
Val Verde (16)	24,461	16,635	+7,826	+47.0	7,927	1,725	+1,624	+9.8	-1,143	-6.9
Van Zandt (12)	19,091	22,593	-3,502	-15.5	3,465	2,247	-4,720	-20.9	-4,594	-20.3
Victoria (14)	46,475	31,241	+15,234	+48.8	13,796	3,094	+4,532	+14.5	+4,769	+15.3
Walker (13)	21,475	20,163	+1,312	+6.5	3,304	1,541	-451	-2.2	-92	-0.5
Waller (14)	12,071	11,961	+110	+0.9	2,445	1,059	-1,276	-10.7	-1,102	-9.2
Ward (1)	14,917	13,346	+1,571	+11.8	4,029	872	-1,586	-11.9	-1,581	-11.9
Washington (10)	19,145	20,542	-1,397	-6.8	4,041	2,289	-3,149	-15.3	-3,033	-14.8
Webb (3)	64,791	56,141	+8,650	+15.4	24,283	4,685	-10,948	-19.5	-12,502	-22.3
Wharton (14)	38,152	36,077	+2,075	+5.8	10,660	2,972	-5,613	-15.6	-5,342	-14.8
Wheeler (6)	7,947	10,317	-2,370	-23.0	1,836	808	-3,398	-32.9	-3,334	-32.3
Wichita (K)	123,528	98,493	+25,035	+25.4	28,749	7,363	+3,649	+3.7	+7,098	+8.4
Wilbarger (6)	17,748	20,552	-2,804	-13.6	4,081	1,575	-5,310	-25.8	-5,199	-25.3
Willacy (15)	20,084	20,920	-836	-4.0	8,559	1,520	-7,875	-37.6	-7,703	-36.8
Williamson (8)	35,044	38,853	-3,809	-9.8	8,311	3,813	-8,307	-21.4	-8,074	-20.8
Wilson (11)	13,267	14,672	-1,405	-9.6	3,524	1,267	-3,662	-25.0	-3,557	-24.3
Winkler (5)	13,652	10,064	+3,588	+35.7	3,648	576	+516	+5.1	+601	+6.0
Wise (7)	17,012	16,141	+871	+5.4	3,242	1,721	-650	-4.0	-540	-3.3
Wood (12)	17,653	21,308	-3,655	-17.2	3,369	2,016	-5,008	-23.5	-4,906	-23.0
Yoakum (5)	8,032	4,339	+3,693	+85.1	1,822	308	+2,179	+50.2	+2,225	+51.3
Young (6)	17,254	16,810	+444	+2.6	3,436	1,576	-1,416	-8.4	-1,322	-7.9
Zapata (3)	4,393	4,405	-12	-0.3	1,248	166	-1,094	-24.8	-1,187	-27.0
Zavala (3)	12,696	11,201	+1,495	+13.3	4,301	919	-1,887	-16.8	-1,782	-15.9
UTAH	890,627	688,862	+201,765	+29.3	245,988	54,328	+10,105	+1.5	+13,831	+2.0
Beaver (3)	4,331	4,856	-525	-10.8	1,342	387	-1,480	-30.5	-1,459	-30.1
Box Elder (1)	25,061	19,734	+5,327	+27.0	6,199	1,518	+646	+3.3	+802	+4.1
Cache (1)	35,788	33,536	+2,252	+6.7	10,576	2,391	-5,933	-17.7	-5,486	-16.4
Carbon (3)	21,135	24,901	-3,766	-15.1	6,602	1,525	-8,843	-35.5	-8,703	-35.0
Daggett (3)	1,164	364	+800	+219.8	164	22	+658	+180.8	+663	+182.1
Davis (2)	64,760	30,867	+33,893	+109.8	15,800	2,073	+20,166	+65.3	+19,538	+64.7
Duchesne (3)	7,179	8,134	-955	-11.7	2,589	529	-3,015	-37.1	-2,963	-36.4
Emery (3)	5,546	6,304	-758	-12.0	1,627	484	-1,901	-30.2	-1,864	-29.6
Garfield (3)	3,577	4,151	-574	-13.8	1,074	308	-1,340	-32.3	-1,317	-31.7
Grand (3)	6,345	1,903	+4,442	+233.4	1,387	253	+3,308	+173.8	+3,337	+175.4
Iron (3)	10,795	9,642	+1,153	+12.0	3,228	684	-1,391	-14.4	-1,298	-13.5
Juab (3)	4,597	5,981	-1,384	-23.1	1,433	504	-2,313	-38.7	-2,284	-38.2
Kane (3)	2,667	2,299	+368	+16.0	790	189	-233	-10.1	-217	-9.4
Millard (3)	7,866	9,387	-1,521	-16.2	2,557	665	-3,413	-36.4	-3,364	-35.8
Morgan (1)	2,837	2,519	+318	+12.6	848	204	-326	-12.9	-307	-12.2
Piute (3)	1,436	1,911	-475	-24.9	415	131	-759	-39.7	-750	-39.2
Rich (1)	1,685	1,673	+12	+0.7	573	111	-450	-26.9	-440	-26.3
Salt Lake (A)	383,035	274,895	+108,140	+39.3	101,774	23,806	+30,172	+11.0	+32,249	+11.7
San Juan (3)	9,040	5,315	+3,725	+70.1	3,226	437	+936	+17.6	+988	+18.6
Sanpete (1)	11,053	13,891	-2,838	-20.4	3,028	1,303	-4,563	-32.8	-4,480	-32.3
Sevier (1)	10,565	12,072	-1,507	-12.5	3,163	983	-3,687	-30.5	-3,623	-30.0
Summit (1)	5,673	6,745	-1,072	-15.9	1,683	555	-2,200	-32.6	-2,160	-32.0
Tooele (3)	17,868	14,636	+3,232	+22.1	5,625	1,103	-1,290	-8.8	-1,846	-13.0
Uintah (3)	11,582	10,300	+1,282	+12.4	3,511	822	-1,407	-13.7	-1,336	-13.0
Utah (2)	106,991	81,912	+25,079	+30.6	30,370	5,394	+103	+0.1	+957	+1.2
Wasatch (1)	5,308	5,574	-266	-4.8	1,735	477	-1,524	-27.3	-1,490	-26.7
Washington (3)	10,271	9,836	+435	+4.4	3,013	791	-1,787	-18.2	-1,724	-17.5
Wayne (3)	1,728	2,205	-477	-21.6	536	116	-897	-40.7	-886	-40.2
Weber (B)	110,744	83,319	+27,425	+32.9	31,120	6,563	+2,868	+3.4	+3,294	+4.0

Table 1.—ESTIMATES OF THE COMPONENTS OF CHANGE IN THE RESIDENT POPULATION AND NET CIVILIAN MIGRATION, BY COUNTIES: 1950 TO 1960—Con.

(Resident population includes persons in the Armed Forces stationed in each area but excludes members of the Armed Forces abroad. State economic area in which county is located is shown in parentheses following county name. Rates are expressed as percentage of population at beginning of decade)

State and county	April 1, 1960 (census)	April 1, 1950 (census)	Net change, 1950 to 1960		Components of change, 1950 to 1960				Net civilian migration, 1950 to 1960	
					Births	Deaths	Net total migration			
			Amount	Rate			Amount	Rate	Amount	Rate
VERMONT	389,881	377,747	+12,134	+3.2	92,670	42,586	-37,950	-10.0	-35,783	-9.5
Addison (1)	20,076	19,442	+634	+3.3	4,581	2,097	-1,850	-9.5	-1,610	-8.3
Bennington (2)	25,088	24,115	+973	+4.0	5,598	2,973	-1,652	-6.9	-1,474	-6.1
Caledonia (2)	22,786	24,049	-1,263	-5.3	5,508	2,897	-3,874	-16.1	-3,784	-15.7
Chittenden (1)	74,425	62,570	+11,855	+18.9	19,638	6,148	-1,635	-2.6	-1,513	-2.4
Essex (2)	6,083	6,257	-174	-2.8	1,398	735	-837	-13.4	-872	-13.9
Franklin (1)	29,474	29,894	-420	-1.4	7,737	3,418	-4,739	-15.9	-4,685	-15.7
Grand Isle (1)	2,927	3,406	-479	-14.1	650	393	-736	-21.6	-714	-21.0
Lamoille (2)	11,027	11,388	-361	-3.2	2,622	1,277	-1,706	-15.0	-1,615	-14.2
Orange (2)	16,014	17,027	-1,013	-5.9	3,652	1,897	-2,768	-16.3	-2,650	-15.6
Orleans (1)	20,143	21,190	-1,047	-4.9	6,074	2,546	-4,575	-21.6	-4,424	-20.9
Rutland (2)	46,719	45,905	+814	+1.8	10,133	5,675	-3,644	-7.9	-3,389	-7.4
Washington (2)	42,860	42,870	-10	-0.0	9,325	4,521	-4,814	-11.2	-4,404	-10.3
Windham (2)	29,776	28,749	+1,027	+3.6	6,151	3,484	-1,640	-5.7	-1,443	-5.0
Windsor (2)	42,483	40,885	+1,598	+3.9	9,603	4,525	-3,480	-8.5	-3,206	-7.8
VIRGINIA	3,966,949	3,318,680	+648,269	+19.5	945,502	311,955	+14,722	+0.4	+11,813	+0.4
Accomack (9)	30,635	33,832	-3,197	-9.4	8,735	4,293	-7,639	-22.6	-6,434	-19.7
Albemarle (5)	30,969	26,662	+4,307	+16.2	5,778	2,724	+1,253	+4.7	+1,535	+5.8
Alleghany (3)[1]	12,128	12,181	-53	-0.4	3,128	1,036	-2,145	-17.6	-2,036	-16.7
Amelia (6)	7,815	7,908	-93	-1.2	2,141	961	-1,273	-16.1	-1,218	-15.4
Amherst (F)	22,953	20,332	+2,621	+12.9	3,934	1,760	+447	+2.2	+613	+3.0
Appomattox (6)	9,148	8,764	+384	+4.4	1,980	980	-616	-7.0	-551	-6.3
Arlington (B)	163,401	135,449	+27,952	+20.6	40,851	8,480	-4,419	-3.3	-5,926	-4.7
Augusta (4)[1]	37,363	34,004	+3,359	+9.9	7,676	3,207	-1,110	-3.3	-845	-2.5
Bath (3)	5,335	6,296	-961	-15.3	1,248	672	-1,537	-24.4	-1,491	-23.7
Bedford (6)[1]	31,028	29,168	+1,860	+6.4	6,869	2,813	-2,196	-7.5	-2,052	-7.0
Bland (2)	5,982	6,436	-454	-7.1	1,241	499	-1,196	-18.6	-1,138	-17.7
Botetourt (3)	16,715	15,766	+949	+6.0	3,392	1,662	-781	-5.0	-748	-4.7
Brunswick (7)	17,779	20,136	-2,357	-11.7	4,997	1,922	-5,432	-27.0	-5,269	-26.2
Buchanan (1)	36,724	35,748	+976	+2.7	11,809	2,185	-8,648	-24.2	-8,336	-23.3
Buckingham (6)	10,877	12,288	-1,411	-11.5	2,757	1,273	-2,895	-23.6	-2,810	-22.9
Campbell (F)[1]	32,958	25,657	+7,301	+28.5	7,687	2,314	+1,928	+7.5	+2,146	+8.4
Caroline (8)	12,725	12,471	+254	+2.0	3,231	1,489	-1,488	-11.9	-1,490	-12.0
Carroll (2)[1]	23,178	24,092	-914	-3.8	4,994	1,874	-4,034	-16.7	-3,860	-16.0
Charles City (8)	5,492	4,676	+816	+17.5	1,550	543	-191	-4.1	-153	-3.3
Charlotte (7)	13,368	14,057	-689	-4.9	3,563	1,373	-2,879	-20.5	-2,770	-19.7
Chesterfield (C)[1]	71,197	40,197	+31,000	+77.1	12,989	3,350	+21,361	+53.1	+21,608	+53.9
Clarke (4)	7,942	7,074	+868	+12.3	1,722	855	+1	+0.0	+52	+0.7
Craig (3)	3,356	3,452	-96	-2.8	700	347	-449	-13.0	-426	-12.3
Culpeper (5)	15,088	13,242	+1,846	+13.9	3,415	1,636	+67	+0.5	+163	+1.2
Cumberland (6)	6,360	7,252	-892	-12.3	1,706	795	-1,803	-24.9	-1,751	-24.2
Dickenson (1)	20,211	23,393	-3,182	-13.6	6,120	1,365	-7,937	-33.9	-7,762	-33.2
Dinwiddie (6)	22,183	18,839	+3,344	+17.8	4,544	1,568	+368	+2.0	+503	+2.7
Essex (8)	6,690	6,530	+160	+2.5	1,713	851	-702	-10.8	-661	-10.1
Fairfax (B)[1] [2]	275,002	94,856	+180,146	+189.9	48,456	6,935	+138,625	+146.1	+131,729	+154.5
Fauquier (5)	24,066	21,248	+2,818	+13.3	6,453	2,392	-1,243	-5.8	-857	-4.2
Floyd (3)	10,462	11,351	-889	-7.8	2,086	1,039	-1,936	-17.1	-1,853	-16.3
Fluvanna (6)	7,227	7,121	+106	+1.5	1,527	787	-634	-8.9	-579	-8.1
Franklin (7)	25,925	24,560	+1,365	+5.6	6,320	2,133	-2,822	-11.5	-2,613	-10.6
Frederick (4)	21,941	17,537	+4,404	+25.1	4,556	1,656	+1,504	+8.6	+1,613	+9.2
Giles (3)	17,219	18,956	-1,737	-9.2	4,669	1,453	-4,953	-26.1	-4,828	-25.5
Gloucester (8)	11,919	10,343	+1,576	+15.2	2,511	1,212	+277	+2.7	+340	+3.3
Goochland (6)	9,206	8,934	+272	+3.0	1,945	807	-866	-9.7	-793	-8.9
Grayson (2)[1]	17,390	18,734	-1,344	-7.2	4,282	1,687	-3,939	-21.0	-3,812	-20.4
Greene (5)	4,715	4,745	-30	-0.6	1,106	541	-595	-12.5	-559	-11.8
Greensville (10)	16,155	16,319	-164	-1.0	4,652	1,498	-3,318	-20.3	-3,205	-19.6
Halifax (7)[1]	33,637	35,385	-1,748	-4.9	9,593	3,221	-8,120	-22.9	-7,848	-22.2
Hanover (8)	27,550	21,985	+5,565	+25.3	5,748	2,361	+2,178	+9.9	+2,394	+10.9
Henrico (C)	117,339	57,340	+59,999	+104.6	23,597	4,824	+41,226	+71.9	+41,549	+72.6
Henry (7)[1]	40,335	31,119	+9,216	+29.6	10,517	2,427	+1,126	+3.6	+1,421	+4.6
Highland (3)	3,221	4,069	-848	-20.8	693	441	-1,100	-27.0	-1,073	-26.4
Isle of Wight (10)	17,164	14,906	+2,258	+15.1	4,391	1,550	-583	-3.9	-571	-3.8
James City (8)	11,539	6,317	+5,222	+82.7	2,456	778	+3,544	+56.1	+3,395	+53.9
King and Queen (8)	5,889	6,299	-410	-6.5	1,388	676	-1,122	-17.8	-1,082	-17.2
King George (8)	7,243	6,710	+533	+7.9	1,703	619	-551	-8.2	-342	-5.4
King William (8)	7,563	7,589	-26	-0.3	1,779	899	-906	-11.9	-862	-11.4
Lancaster (8)	9,174	8,640	+534	+6.2	2,091	1,035	-522	-6.0	-466	-5.4
Lee (1)	25,824	36,106	-10,282	-28.5	7,457	2,626	-15,113	-41.9	-14,892	-41.3
Loudoun (5)	24,549	21,147	+3,402	+16.1	5,388	2,500	+514	+2.4	+620	+2.9
Louisa (6)	12,959	12,826	+133	+1.0	3,350	1,627	-1,590	-12.4	-1,511	-11.8
Lunenburg (7)	12,523	14,116	-1,593	-11.3	3,282	1,386	-3,489	-24.7	-3,394	-24.0

[1] Data adjusted to allow for creation of new independent cities and for annexations to independent cities between 1950 and 1960. See text.
[2] Births and deaths for Falls Church independent city and Fairfax county adjusted to compensate for misreporting of residence. See text.

Table 1.—ESTIMATES OF THE COMPONENTS OF CHANGE IN THE RESIDENT POPULATION AND NET CIVILIAN MIGRATION, BY COUNTIES: 1950 TO 1960—Con.

(Resident population includes persons in the Armed Forces stationed in each area but excludes members of the Armed Forces abroad. State economic area in which county is located is shown in parentheses following county name. Rates are expressed as percentage of population at beginning of decade)

State and county	April 1, 1960 (census)	April 1, 1950 (census)	Net change, 1950 to 1960		Components of change, 1950 to 1960				Net civilian migration, 1950 to 1960	
					Births	Deaths	Net total migration			
			Amount	Rate			Amount	Rate	Amount	Rate
VIRGINIA—Continued										
Madison (5)	8,187	8,273	-86	-1.0	1,623	852	-857	-10.4	-798	-9.6
Mathews (8)	7,121	7,148	-27	-0.4	1,172	998	-201	-2.8	-172	-2.4
Mecklenburg (7)	31,428	33,497	-2,069	-6.2	8,619	2,987	-7,701	-23.0	-7,454	-22.3
Middlesex (8)	6,319	6,715	-396	-5.9	1,357	861	-892	-13.3	-850	-12.7
Montgomery (3)	32,923	29,780	+3,143	+10.6	8,135	2,396	-2,596	-8.7	-1,973	-6.6
Nansemond (10)	31,366	25,238	+6,128	+24.3	7,819	3,110	+1,419	+5.6	+1,558	+6.2
Nelson (6)	12,752	14,042	-1,290	-9.2	3,205	1,438	-3,057	-21.8	-2,957	-21.1
New Kent (8)	4,504	3,995	+509	+12.7	1,185	463	-213	-5.3	-186	-4.7
Norfolk (D)[1]	51,612	24,879	+26,733	+107.5	12,238	1,359	+15,854	+63.7	+15,740	+65.0
Northampton (9)	16,966	17,300	-334	-1.9	4,745	2,330	-2,749	-15.9	-2,740	-15.9
Northumberland (8)	10,185	10,012	+173	+1.7	1,975	1,105	-697	-7.0	-626	-6.3
Nottoway (6)	15,141	15,479	-338	-2.2	4,061	1,738	-2,661	-17.2	-2,632	-17.1
Orange (5)	12,900	12,755	+145	+1.1	3,032	1,465	-1,422	-11.1	-1,339	-10.5
Page (4)	15,572	15,152	+420	+2.8	3,426	1,588	-1,418	-9.4	-1,310	-8.6
Patrick (7)	15,282	15,642	-360	-2.3	3,523	1,270	-2,613	-16.7	-2,490	-15.9
Pittsylvania (7)[1]	58,296	57,462	+834	+1.5	15,632	4,679	-10,119	-17.6	-9,626	-16.8
Powhatan (6)	6,747	5,556	+1,191	+21.4	1,214	603	+580	+10.4	+633	+11.4
Prince Edward (6)	14,121	15,398	-1,277	-8.3	3,489	1,650	-3,116	-20.2	-2,974	-19.3
Prince George (10)[1]	20,270	16,253	+4,017	+24.7	3,918	929	+1,028	+6.3	+1,306	+12.3
Prince William (5)	50,164	22,612	+27,552	+121.8	8,006	2,045	+21,591	+95.5	+18,226	+97.6
Princess Anne (D)[1]	77,127	27,489	+49,638	+180.6	15,028	2,390	+37,000	+134.6	+33,860	+161.1
Pulaski (3)	27,258	27,758	-500	-1.8	6,484	2,276	-4,708	-17.0	-4,529	-16.3
Rappahannock (5)	5,368	6,112	-744	-12.2	1,237	652	-1,329	-21.7	-1,285	-21.0
Richmond (8)	6,375	6,189	+186	+3.0	1,594	681	-727	-11.7	-678	-11.0
Roanoke (A)	61,693	41,486	+20,207	+48.7	10,584	3,494	+13,117	+31.6	+13,420	+32.4
Rockbridge (3)	24,039	23,359	+680	+2.9	5,409	2,231	-2,498	-10.7	-2,097	-9.0
Rockingham (4)[1]	40,485	35,029	+5,456	+15.6	9,067	3,254	-357	-1.0	-22	-0.1
Russell (2)	26,290	26,818	-528	-2.0	6,549	2,059	-5,018	-18.7	-4,809	-17.9
Scott (2)	25,813	27,640	-1,827	-6.6	6,182	2,060	-5,949	-21.5	-5,744	-20.8
Shenandoah (4)	21,825	21,169	+656	+3.1	4,480	2,450	-1,374	-6.5	-1,238	-5.8
Smyth (2)	31,066	30,187	+879	+2.9	7,310	2,425	-4,006	-13.3	-3,810	-12.6
Southampton (10)	27,195	26,522	+673	+2.5	7,986	2,656	-4,657	-17.6	-4,432	-16.7
Spotsylvania (5)[1]	13,819	11,476	+2,343	+20.4	3,104	1,122	+361	+3.1	+441	+3.8
Stafford (5)	16,876	11,902	+4,974	+41.8	3,466	1,164	+2,672	+22.5	+2,484	+21.5
Surry (10)	6,220	6,220	...	...	1,631	725	-906	-14.6	-861	-13.8
Sussex (10)	12,411	12,785	-374	-2.9	3,840	1,369	-2,845	-22.3	-2,747	-21.5
Tazewell (1)	44,791	47,512	-2,721	-5.7	13,447	3,906	-12,262	-25.8	-11,931	-25.1
Warren (4)	14,655	14,801	-146	-1.0	3,197	1,344	-1,999	-13.5	-1,897	-12.8
Washington (2)	38,076	37,536	+540	+1.4	9,213	3,163	-5,510	-14.7	-5,166	-13.8
Westmoreland (8)	11,042	10,148	+894	+8.8	2,912	1,195	-823	-8.1	-737	-7.3
Wise (1)[1]	43,579	51,321	-7,742	-15.1	13,401	4,032	-17,111	-33.3	-16,781	-32.7
Wythe (2)	21,975	23,327	-1,352	-5.8	5,579	2,184	-4,747	-20.3	-4,595	-19.7
York (E)	21,583	11,750	+9,833	+83.7	4,588	1,159	+6,404	+54.5	+5,570	+50.9
Independent Cities										
Alexandria (B)[1]	91,023	65,488	+25,535	+39.0	26,349	6,182	+5,368	+8.2	+3,283	+5.1
Bristol (2)	17,144	15,954	+1,190	+7.5	3,557	1,286	-1,081	-6.8	-971	-6.1
Buena Vista (3)	6,300	5,214	+1,086	+20.8	1,247	395	+234	+4.5	+268	+5.1
Charlottesville (5)	29,427	25,969	+3,458	+13.3	7,990	2,681	-1,851	-7.1	-1,555	-6.0
Clifton Forge (3)	5,268	5,795	-527	-9.1	1,136	714	-949	-16.4	-918	-15.8
Colonial Heights (6)[1]	9,587	6,280	+3,307	+52.7	2,008	544	+1,843	+29.3	+1,783	+29.1
Covington (3)[1]	11,062	10,958	+104	+0.9	2,348	931	-1,313	-12.0	-1,273	-11.6
Danville (7)[1]	46,577	43,700	+2,877	+6.6	11,192	4,425	-3,890	-8.9	-3,620	-8.3
Falls Church (B)[2]	10,192	7,535	+2,657	+35.3	2,643	667	+681	+9.0	+728	+10.1
Fredericksburg (5)[1]	13,639	12,602	+1,037	+8.2	2,768	1,210	-521	-4.1	-537	-4.3
Galax (2)[1]	5,254	5,248	+6	+0.1	942	329	-607	-11.6	-568	-10.8
Hampton (E)[3]	89,258	60,994	+28,264	+46.3	23,481	5,147	+9,930	+16.3	+9,269	+16.8
Harrisonburg (4)[1]	11,916	10,860	+1,056	+9.7	2,630	1,122	-452	-4.2	-381	-3.5
Hopewell (10)[1]	17,895	13,445	+4,450	+33.1	4,594	1,126	+982	+7.3	+852	+6.4
Lynchburg (F)[1]	54,790	51,406	+3,384	+6.6	12,382	5,318	-3,680	-7.2	-3,341	-6.5
Martinsville (7)[1]	18,798	17,351	+1,447	+8.3	4,957	1,282	-2,228	-12.8	-2,092	-12.1
Newport News (E)[4]	113,662	82,233	+31,429	+38.2	27,888	7,651	+11,192	+13.6	+9,399	+12.4
Norfolk (D)[1]	304,869	262,003	+42,866	+16.4	86,344	24,684	-18,794	-7.2	-22,318	-10.1
Norton (1)[1]	4,996	5,015	-19	-0.4	1,183	416	-786	-15.7	-759	-15.1
Petersburg (6)[1]	36,750	35,254	+1,496	+4.2	10,140	4,317	-4,327	-12.3	-4,092	-11.8
Portsmouth (D)[1]	114,773	105,519	+9,254	+8.8	31,407	9,976	-12,177	-11.5	-9,357	-10.1
Radford (3)	9,371	9,026	+345	+3.8	1,978	738	-895	-9.9	-844	-9.4
Richmond (C)	219,958	230,310	-10,352	-4.5	50,746	28,048	-33,050	-14.4	-31,425	-13.7
Roanoke (A)	97,110	91,921	+5,189	+5.6	22,643	9,625	-7,829	-8.5	-7,274	-7.9
South Boston (7)[1]	5,974	6,057	-83	-1.4	1,570	584	-1,069	-17.6	-1,030	-17.0

[1] Data adjusted to allow for creation of new independent cities and for annexations to independent cities between 1950 and 1960. See text.
[2] Births and deaths for Falls Church independent city and Fairfax county adjusted to compensate for misreporting of residence. See text.
[3] Data adjusted to include Elizabeth City county, consolidated with Hampton city in 1952.
[4] Data adjusted to include Warwick county (later Warwick city), consolidated with Newport News city in 1958.

Table 1.—ESTIMATES OF THE COMPONENTS OF CHANGE IN THE RESIDENT POPULATION AND NET CIVILIAN MIGRATION, BY COUNTIES: 1950 TO 1960—Con.

(Resident population includes persons in the Armed Forces stationed in each area but excludes members of the Armed Forces abroad. State economic area in which county is located is shown in parentheses following county name. Rates are expressed as percentage of population at beginning of decade)

State and county	April 1, 1960 (census)	April 1, 1950 (census)	Net change, 1950 to 1960		Components of change, 1950 to 1960				Net civilian migration, 1950 to 1960	
					Births	Deaths	Net total migration			
			Amount	Rate			Amount	Rate	Amount	Rate
VIRGINIA—Continued										
Independent Cities—Con.										
South Norfolk (D)[1]	22,035	20,920	+1,115	+5.3	6,614	1,729	-3,770	-18.0	-3,372	-16.5
Staunton (4)[1]	22,232	19,977	+2,255	+11.3	4,014	1,952	+193	+1.0	+305	+1.5
Suffolk (10)	12,609	12,339	+270	+2.2	3,160	1,522	-1,368	-11.1	-1,300	-10.5
Virginia Beach (D)[1]	8,091	5,390	+2,701	+50.1	1,989	439	+1,151	+21.4	+830	+16.6
Waynesboro (4)[1]	15,694	12,457	+3,237	+26.0	3,788	1,013	+462	+3.7	+554	+4.4
Williamsburg (8)	6,832	6,735	+97	+1.4	1,190	426	-667	-9.9	-543	-8.1
Winchester (4)	15,110	13,841	+1,269	+9.2	3,496	1,682	-545	-3.9	-454	-3.3
WASHINGTON	2,853,214	2,378,963	+474,251	+19.9	628,658	242,602	+88,195	+3.7	+112,889	+4.9
Adams (7)	9,929	6,584	+3.345	+50.8	2,308	608	+1,645	+25.0	+1,681	+25.6
Asotin (7)	12,909	10,878	+2,031	+18.7	2,865	1,330	+496	+4.6	+598	+5.5
Benton (6)	62,070	51,370	+10,700	+20.8	16,656	2,980	-2,976	-5.8	-3,443	-6.7
Chelan (5)	40,744	39,301	+1,443	+3.7	9,773	3,788	-4,542	-11.6	-4,167	-10.6
Clallam (1)	30,022	26,396	+3,626	+13.7	7,202	2,558	-1,018	-3.9	-1,255	-4.8
Clark (C)	93,809	85,307	+8,502	+10.0	20,467	7,704	-4,261	-5.0	-3,382	-4.0
Columbia (7)	4,569	4,860	-291	-6.0	1,014	589	-716	-14.7	-673	-13.8
Cowlitz (4)	57,801	53,369	+4,432	+8.3	14,497	4,454	-5,611	-10.5	-5,082	-9.5
Douglas (7)	14,890	10,817	+4,073	+37.7	2,776	812	+2,109	+19.5	+2,223	+20.6
Ferry (8)	3,889	4,096	-207	-5.1	1,117	399	-925	-22.6	-885	-21.6
Franklin (7)	23,342	13,563	+9,779	+72.1	5,287	1,222	+5,714	+42.1	+5,744	+42.4
Garfield (7)	2,976	3,204	-228	-7.1	729	306	-651	-20.3	-627	-19.6
Grant (7)	46,477	24,346	+22,131	+90.9	12,904	1,872	+11,099	+45.6	+9,332	+41.0
Grays Harbor (1)	54,465	53,644	+821	+1.5	12,188	6,201	-5,166	-9.6	-4,659	-8.7
Island (2)	19,638	11,079	+8,559	+77.3	4,077	1,146	+5,628	+50.8	+3,238	+34.4
Jefferson (1)	9,639	11,618	-1,979	-17.0	2,712	909	-3,782	-32.6	-1,910	-19.7
King (A)	935,014	732,992	+202,022	+27.6	198,857	79,939	+83,104	+11.3	+95,122	+13.2
Kitsap (3)	84,176	75,724	+8,452	+11.2	19,281	6,821	-4,008	-5.3	-3,067	-4.3
Kittitas (6)	20,467	22,235	-1,768	-8.0	4,468	2,024	-4,212	-18.9	-3,912	-17.6
Klickitat (6)	13,455	12,049	+1,406	+11.7	3,577	1,160	-1,011	-8.4	-891	-7.4
Lewis (4)	41,858	43,755	-1,897	-4.3	9,229	4,975	-6,151	-14.1	-5,784	-13.2
Lincoln (7)	10,919	10,970	-51	-0.5	2,327	990	-1,388	-12.7	-1,354	-12.4
Mason (1)	16,251	15,022	+1,229	+8.2	3,533	1,393	-911	-6.1	-764	-5.1
Okanogan (5)	25,520	29,131	-3,611	-12.4	6,463	2,418	-7,656	-26.3	-7,389	-25.4
Pacific (1)	14,674	16,558	-1,884	-11.4	3,270	1,929	-3,225	-19.5	-3,152	-19.1
Pend Oreille (8)	6,914	7,413	-499	-6.7	1,804	672	-1,631	-22.0	-1,567	-21.1
Pierce (B)	321,590	275,876	+45,714	+16.6	67,981	27,128	+4,861	+1.8	+13,908	+5.8
San Juan (2)	2,872	3,245	-373	-11.5	455	358	-470	-14.5	-434	-13.5
Skagit (2)	51,350	43,273	+8,077	+18.7	10,368	4,560	+2,269	+5.2	+2.710	+6.3
Skamania (4)	5,207	4,788	+419	+8.8	1,086	443	-224	-4.7	-185	-3.9
Snohomish (E)	172,199	111,580	+60,619	+54.3	32,895	13,228	+40,952	+36.7	+41,382	+37.4
Spokane (D)	278,333	221,561	+56,772	+25.6	64,410	25,124	+17,486	+7.9	+15,275	+7.0
Stevens (8)	17,884	18,580	-696	-3.7	4,239	1,982	-2,953	-15.9	-2,920	-15.7
Thurston (4)	55,049	44,884	+10,165	+22.6	11,427	4,571	+3,309	+7.4	+3,160	+7.1
Wahkiakum (1)	3,426	3,835	-409	-10.7	689	347	-751	-19.6	-725	-18.9
Walla Walla (7)	42,195	40,135	+2,060	+5.1	8,292	3,757	-2,475	-6.2	-1,949	-4.9
Whatcom (2)	70,317	66,733	+3,584	+5.4	14,892	7,056	-4,252	-6.4	-3,739	-5.6
Whitman (7)	31,263	32,469	-1,206	-3.7	7,026	2,442	-5,790	-17.8	-4,946	-15.3
Yakima (6)	145,112	135,723	+9,389	+6.9	35,517	12,407	-13,721	-10.1	-12,623	-9.3
WEST VIRGINIA	1,860,421	2,005,552	-145,131	-7.2	473,962	172,382	-446,711	-22.3	-427,012	-21.3
Barbour (3)	15,474	19,745	-4,271	-21.6	3,576	1,791	-6,056	-30.7	-5,867	-29.7
Berkeley (6)	33,791	30,359	+3,432	+11.3	7,088	3,329	-327	-1.1	-78	-0.3
Boone (4)	28,764	33,173	-4,409	-13.3	8,663	2,093	-10,979	-33.1	-10,665	-32.1
Braxton (2)	15,152	18,082	-2,930	-16.2	3,997	1,623	-5,304	-29.3	-5,138	-28.4
Brooke (1)	28,940	26,904	+2,036	+7.6	6,180	2,416	-1,728	-6.4	-1,387	-5.2
Cabell (B)	108,202	108,035	+167	+0.2	25,534	10,413	-14,954	-13.8	-13,807	-12.8
Calhoun (2)	7,948	10,259	-2,311	-22.5	1,906	825	-3,392	-33.1	-3,307	-32.2
Clay (2)	11,942	14,961	-3,019	-20.2	4,217	922	-6,314	-42.2	-6,157	-40.5
Doddridge (2)	6,970	9,026	-2,056	-22.8	1,401	903	-2,554	-28.3	-2 475	-27.4
Fayette (4)	61,731	82,443	-20,712	-25.1	18,723	6,232	-33,203	-40.3	-32,489	-39.4
Gilmer (2)	8,050	9,746	-1,696	-17.4	1,647	832	-2,511	-25.8	-2,373	-24.4
Grant (5)	8,304	8,756	-452	-5.2	2,120	743	-1,829	-20.9	-1,748	-20.0
Greenbrier (5)	34,446	39,295	-4,849	-12.3	9,093	3,482	-10,460	-26.6	-10,112	-25.7
Hampshire (5)	11,705	12,577	-872	-6.9	2,417	1,222	-2,067	-16.4	-1,941	-15.4
Hancock (1)	39,615	34,388	+5,227	+15.2	9,853	2,903	-1,723	-5.0	-1,363	-4.0
Hardy (5)	9,308	10,032	-724	-7.2	2,126	897	-1 953	-19.5	-1,857	-18.5
Harrison (3)	77,856	85,296	-7,440	-8.7	17,763	7,957	-17,246	-20.2	-16,527	-19.4
Jackson (2)	18,541	15,299	+3,242	+21.2	3,680	1,430	+992	+6.5	+1,155	+7.6
Jefferson (6)	18,665	17,184	+1,481	+8.6	4,354	2,075	-798	-4.6	-585	-3.4
Kanawha (C)	252,925	239,629	+13,296	+5.5	66,061	19,111	-33,654	-14.0	-31,414	-13.1

[1] Data adjusted to allow for creation of new independent cities and for annexations to independent cities between 1950 and 1960. See text.

Table 1.—ESTIMATES OF THE COMPONENTS OF CHANGE IN THE RESIDENT POPULATION AND NET CIVILIAN MIGRATION, BY COUNTIES: 1950 TO 1960—Con.

(Resident population includes persons in the Armed Forces stationed in each area but excludes members of the Armed Forces abroad. State economic area in which county is located is shown in parentheses following county name. Rates are expressed as percentage of population at beginning of decade)

State and county	April 1, 1960 (census)	April 1, 1950 (census)	Net change, 1950 to 1960		Components of change, 1950 to 1960				Net civilian migration, 1950 to 1960	
					Births	Deaths	Net total migration			
			Amount	Rate			Amount	Rate	Amount	Rate
WEST VIRGINIA—Con.										
Lewis (2)	19,711	21,074	-1,363	-6.5	3,773	2,265	-2,871	-13.6	-2,699	-12.8
Lincoln (2)	20,267	22,466	-2,199	-9.8	5,669	1,703	-6,165	-27.4	-5,913	-26-3
Logan (4)	61,570	77,391	-15,821	-20.4	20,970	5,152	-31,639	-40.9	-30,916	-40.0
McDowell (4)	71,359	98,887	-27,528	-27.8	26,193	6,823	-46,898	-47.4	-46,075	-46.6
Marion (3)	63,717	71,521	-7,804	-10.9	13,658	6,784	-14,678	-20.5	-14,041	-19.6
Marshall (A)	38,041	36,893	+1,148	+3.1	7,164	3,509	-2,507	-6.8	-2,088	-5.7
Mason (2)	24,459	23,537	+922	+3.9	5,539	2,026	-2,591	-11.0	-2,340	-9.9
Mercer (4)	68,206	75,013	-6,807	-9.1	17,428	6,624	-17,611	-23.5	-16,821	-22.4
Mineral (5)	22,354	22,333	+21	+0.1	4,674	2,240	-2,413	-10.8	-2,156	-9.7
Mingo (4)	39,742	47,409	-7,667	-16.2	14,523	3,321	-18,869	-39.8	-18,417	-38.9
Monongalia (3)	55,617	60,797	-5,180	-8.5	12,959	5,075	-13,064	-21.5	-11,981	-19.7
Monroe (5)	11,584	13,123	-1,539	-11.7	2,441	1,265	-2,715	-20.7	-2,594	-19.8
Morgan (6)	8,376	8,276	+100	+1.2	2,163	960	-1,103	-13.3	-1,026	-12.4
Nicholas (2)	25,414	27,696	-2,282	-8.2	7,288	2,119	-7,451	-26.9	-7,180	-25.9
Ohio (A)	68,437	71,672	-3,235	-4.5	15,824	8,351	-10,708	-14.9	-10,079	-14.1
Pendleton (5)	8,093	9,313	-1,220	-13.1	1,863	784	-2,299	-24.7	-2,209	-23.7
Pleasants (1)	7,124	6,369	+755	+11.9	1,547	673	-119	-1.9	-48	-0.8
Pocahontas (5)[1]	10,136	12,480	-2,344	-18.8	2,464	1,153	-3,655	-29.3	-3,542	-28.4
Preston (3)	27,233	31,399	-4,166	-13.3	7,020	2,575	-8,611	-27.4	-8,299	-26.4
Putnam (2)	23,561	21,021	+2,540	+12.1	4,764	1,663	-561	-2.7	-313	-1.5
Raleigh (4)	77,826	96,273	-18,447	-19.2	22,207	6,531	-34,123	-35.4	-33,333	-34.6
Randolph (5)	26,349	30,558	-4,209	-13.8	6,745	2,688	-8,266	-27.1	-7,905	-25.9
Ritchie (2)	10,877	12,535	-1,658	-13.2	2,119	1,440	-2,337	-18.6	-2,233	-17.8
Roane (2)	15,720	18,408	-2,688	-14.6	3,200	1,548	-4,340	-23.6	-4,175	-22.7
Summers (5)	15,640	19,183	-3,543	-18.5	3,596	1,811	-5,328	-27.8	-5,160	-26.9
Taylor (3)	15,010	18,422	-3,412	-18.5	3,326	1,942	-4,796	-26.0	-4,646	-25.2
Tucker (5)	7,750	10,600	-2,850	-26.9	1,833	1,045	-3,638	-34.3	-3,554	-33.5
Tyler (1)	10,026	10,535	-509	-4.8	1,756	1,166	-1,099	-10.4	-1,009	-9.6
Upshur (2)	18,292	19,242	-950	-4.9	4,224	2,020	-3,154	-16.4	-2,905	-15.1
Wayne (B)	38,977	38,696	+281	+0.7	8,404	2,812	-5,311	-13.7	-4,907	-12.7
Webster (2)	13,719	17,888	-4,169	-23.3	4,079	1,232	-7,016	-39.2	-6,853	-38.3
Wetzel (1)	19,347	20,154	-807	-4.0	4,464	2,057	-3,214	-15.9	-3,020	-15.0
Wirt (2)	4,391	5,119	-728	-14.2	863	538	-1,053	-20.6	-1,003	-19.6
Wood (1)	78,331	66,540	+11,791	+17.7	18,095	7,187	+883	+1.3	+1,515	-2.3
Wyoming (4)	34,836	37,540	-2,704	-7.2	10,728	2,101	-11,331	-30.2	-10,952	-29.2
WISCONSIN	3,951,777	3,434,575	+517,202	+15.1	924,947	354,427	-53,318	-1.6	-37,561	-1.1
Adams (5)	7,566	7,906	-340	-4.3	1,539	858	-1,021	-12.9	-984	-12.4
Ashland (1)	17,375	19,461	-2,086	-10.7	4,283	2,310	-4,059	-20.9	-3,963	-20.4
Barron (2)	34,270	34,703	-433	-1.2	8,184	3,377	-5,240	-15.1	-5,079	-14.6
Bayfield (1)	11,910	13,760	-1,850	-13.4	2,440	1,563	-2,727	-19.8	-2,681	-19.5
Brown (7)	125,082	98,314	+26,768	+27.2	33,289	9,381	+2,860	+2.9	+3,541	+3.6
Buffalo (2)	14,202	14,719	-517	-3.5	3,324	1,451	-2,390	-16.2	-2,317	-15.7
Burnett (1)	9,214	10,236	-1,022	-10.0	1,836	1,192	-1,666	-16.3	-1,622	-15.9
Calumet (7)	22,268	18,840	+3,428	+18.2	5,486	1,796	-262	-1.4	-157	-0.8
Chippewa (4)	45,096	42,839	+2,257	+5.3	11,073	4,021	-4,795	-11.2	-4,571	-10.7
Clark (4)	31,527	32,459	-932	-2.9	7,380	3,117	-5,195	-16.0	-5,054	-15.6
Columbia (8)	36,708	34,023	+2,685	+7.9	8,324	4,259	-1,380	-4.1	-1,242	-3.7
Crawford (3)	16,351	17,652	-1,301	-7.4	4,200	1,771	-3,730	-21.1	-3,650	-20.7
Dane (B)	222,095	169,357	+52,738	+31.1	53,293	14,782	+14,227	+8.4	+13,644	+8.1
Dodge (8)	63,170	57,611	+5,559	+9.6	13,696	5,825	-2,312	-4.0	-1,992	-3.5
Door (6)	20,685	20,870	-185	-0.9	4,992	2,222	-2,955	-14.2	-2,919	-14.0
Douglas (A)	45,008	46,715	-1,707	-3.7	10,252	5,506	-6,453	-13.8	-6,222	-13.3
Dunn (2)	26,156	27,341	-1,185	-4.3	5,724	2,559	-4,350	-15.9	-4,175	-15.3
Eau Claire (4)	58,300	54,187	+4,113	+7.6	13,800	5,067	-4,620	-8.5	-4,339	-8.0
Florence (1)	3,437	3,756	-319	-8.5	763	440	-642	-17.1	-625	-16.6
Fond du Lac (7)	75,085	67,829	+7,256	+10.7	17,580	7,477	-2,847	-4.2	-2,474	-3.6
Forest (1)	7,542	9,437	-1,895	-20.1	1,987	937	-2,945	-31.2	-2,914	-30.9
Grant (3)	44,419	41,460	+2,959	+7.1	11,010	4,744	-3,307	-8.0	-3,032	-7.3
Green (3)	25,851	24,172	+1,679	+6.9	5,872	2,782	-1,411	-5.8	-1,284	-5.3
Green Lake (8)	15,418	14,749	+669	+4.5	3,127	1,720	-738	-5.0	-677	-4.6
Iowa (3)	19,631	19,610	+21	+0.1	5,225	2,352	-2,852	-14.5	-2,749	-14.0
Iron (1)	7,830	8,714	-884	-10.1	1,515	996	-1,403	-16.1	-1,367	-15.7
Jackson (5)	15,151	16,073	-922	-5.7	3,381	1,748	-2,555	-15.9	-2,488	-15.5
Jefferson (8)	50,094	43,069	+7,025	+16.3	10,442	5,374	+1,957	+4.5	+2,171	+5.0
Juneau (5)	17,490	18,930	-1,440	-7.6	4,163	2,161	-3,442	-18.2	-3,359	-17.7
Kenosha (F)	100,615	75,238	+25,377	+33.7	21,886	7,888	+11,379	+15.1	+11,827	+15.7
Kewaunee (6)	18,282	17,366	+916	+5.3	4,670	1,666	-2,088	-12.0	-1,999	-11.5
LaCrosse (2)	72,465	67,587	+4,878	+7.2	17,759	6,730	-6,151	-9.1	-5,794	-8.6
Lafayette (3)	18,142	18,137	+5	+0.0	4,794	1,896	-2,893	-16.0	-2,789	-15.4
Langlade (1)	19,916	21,975	-2,059	-9.4	5,568	2,184	-5,443	-24.8	-5,395	-24.6
Lincoln (1)	22,338	22,235	+103	+0.5	5,260	2,377	-2,780	-12.5	-2,670	-12.0

[1] Factors for underregistration of births implied by 1950 Birth Registration Test were judged unrealistic; other factors were substituted. See text.

Table 1.—ESTIMATES OF THE COMPONENTS OF CHANGE IN THE RESIDENT POPULATION AND NET CIVILIAN MIGRATION, BY COUNTIES: 1950 TO 1960—Con.

(Resident population includes persons in the Armed Forces stationed in each area but excludes members of the Armed Forces abroad. State economic area in which county is located is shown in parentheses following county name. Rates are expressed as percentage of population at beginning of decade)

State and county	April 1, 1960 (census)	April 1, 1950 (census)	Net change, 1950 to 1960		Components of change, 1950 to 1960				Net civilian migration, 1950 to 1960	
					Births	Deaths	Net total migration			
			Amount	Rate			Amount	Rate	Amount	Rate
WISCONSIN—Continued										
Manitowoc (7)	75,215	67,159	+8,056	+12.0	18,434	6,542	-3,836	-5.7	-3,633	-5.4
Marathon (4)	88,874	80,337	+8,537	+10.6	21,686	6,967	-6,182	-7.7	-5,852	-7.3
Marinette (6)	34,660	35,748	-1,088	-3.0	8,170	3,814	-5,444	-15.2	-5,288	-14.8
Marquette (5)	8,516	8,839	-323	-3.7	1,796	1,191	-928	-10.5	-889	-10.1
Milwaukee (C)	1,036,041	871,047	+164,994	+18.9	240,408	90,255	+14,841	+1.7	+19,210	+2.2
Monroe (2)	31,241	31,378	-137	-0.4	8,025	3,151	-5,011	-16.0	-4,879	-15.6
Oconto (6)	25,110	26,238	-1,128	-4.3	5,994	2,748	-4,374	-16.7	-4,264	-16.3
Oneida (1)	22,112	20,648	+1,464	+7.1	5,512	2,186	-1,862	-9.0	-1,773	-8.6
Outagamie (7)	101,794	81,722	+20,072	+24.6	28,183	7,580	-531	-0.6	-25	-0.0
Ozaukee (8)	38,441	23,361	+15,080	+64.6	8,372	2,366	+9,074	+38.8	+9,213	+39.4
Pepin (2)	7,332	7,462	-130	-1.7	2,042	685	-1,487	-19.9	-1,448	-19.4
Pierce (2)	22,503	21,448	+1,055	+4.9	5,348	2,422	-1,871	-8.7	-1,715	-8.0
Polk (2)	24,968	24,944	+24	+0.1	5,401	2,563	-2,814	-11.3	-2,859	-11.5
Portage (5)	36,964	34,858	+2,106	+6.0	8,706	3,429	-3,171	-9.1	-2,926	-8.4
Price (1)	14,370	16,344	-1,974	-12.1	3,285	1,807	-3,452	-21.1	-3,380	-20.7
Racine (D)	141,781	109,585	+32,196	+29.4	32,702	11,427	+10,921	+10.0	+11,557	+10.5
Richland (2)	17,684	19,245	-1,561	-8.1	4,527	1,978	-4,110	-21.4	-4,021	-20.9
Rock (8)	113,913	92,778	+21,135	+22.8	26,624	9,904	+4,415	+4.8	+5,024	+5.4
Rusk (1)	14,794	16,790	-1,996	-11.9	3,770	1,574	-4,192	-25.0	-4,124	-24.6
St. Croix (2)	29,164	25,905	+3,259	+12.6	7,224	2,623	-1,342	-5.2	-1,321	-5.1
Sauk (2)	36,179	38,120	-1,941	-5.1	9,430	4,008	-7,363	-19.3	-7,184	-18.9
Sawyer (1)	9,475	10,323	-848	-8.2	2,171	1,207	-1,812	-17.6	-1,777	-17.2
Shawano (6)	34,351	35,249	-898	-2.5	8,157	3,620	-5,435	-15.4	-5,273	-15.0
Sheboygan (7)	86,484	80,631	+5,853	+7.3	19,341	8,572	-4,916	-6.1	-4,468	-5.5
Taylor (4)	17,843	18,456	-613	-3.3	4,791	1,562	-3,842	-20.8	-3,744	-20.3
Trempealeau (2)	23,377	23,730	-353	-1.5	5,005	2,536	-2,822	-11.9	-2,705	-11.4
Vernon (2)	25,663	27,906	-2,243	-8.0	6,064	2,912	-5,395	-19.3	-5,270	-18.9
Vilas (1)	9,332	9,363	-31	-0.3	2,051	1,081	-1,001	-10.7	-966	-10.3
Walworth (8)	52,368	41,584	+10,784	+25.9	10,966	5,254	+5,072	+12.2	+5,323	+12.8
Washburn (1)	10,301	11,665	-1,364	-11.7	2,217	1,256	-2,325	-19.9	-2,272	-19.5
Washington (8)	46,119	33,902	+12,217	+36.0	11,238	3,448	+4,427	+13.1	+4,629	+13.7
Waukesha (E)	158,249	85,901	+72,348	+84.2	28,797	9,178	+52,729	+61.4	+52,992	+61.7
Waupaca (6)	35,340	35,056	+284	+0.8	7,441	4,031	-3,126	-8.9	-2,970	-8.5
Waushara (5)	13,497	13,920	-423	-3.0	2,628	1,776	-1,275	-9.2	-1,211	-8.7
Winnebago (7)	107,928	91,103	+16,825	+18.5	25,133	9,777	+1,469	+1.6	+1,965	+2.2
Wood (4)	59,105	50,500	+8,605	+17.0	15,191	4,468	-2,118	-4.2	-1,837	-3.6
WYOMING	330,066	290,529	+39,537	+13.6	83,999	24,752	-19,710	-6.8	-10,812	-3.8
Albany (1)	21,290	19,055	+2,235	+11.7	5,254	1,390	-1,629	-8.5	-1,204	-6.3
Big Horn (2)	11,898	13,176	-1,278	-9.7	3,432	1,055	-3,655	-27.7	-3,536	-26.8
Campbell (2)	5,861	4,839	+1,022	+21.1	1,305	462	+179	+3.7	+229	+4.7
Carbon (1)	14,937	15,742	-805	-5.1	4,013	1,393	-3,425	-21.8	-3,282	-20.9
Converse (2)	6,366	5,933	+433	+7.3	1,558	661	-464	-7.8	-423	-7.1
Crook (2)	4,691	4,738	-47	-1.0	1,041	375	-713	-15.0	-663	-14.0
Fremont (2)	26,168	19,580	+6,588	+33.6	6,114	1,944	+2,418	+12.3	+2,640	+13.5
Goshen (2)	11,941	12,634	-693	-5.5	2,925	1,010	-2,608	-20.6	-2,492	-19.7
Hot Springs (2)	6,365	5,250	+1,115	+21.2	1,586	638	+167	+3.2	+214	+4.1
Johnson (2)	5,475	4,707	+768	+16.3	1,313	509	-36	-0.8	+2	+0.0
Laramie (2)	60,149	47,662	+12,487	+26.2	15,952	3,419	-46	-0.1	+6,372	+16.2
Lincoln (1)	9,018	9,023	-5	-0.1	2,713	725	-1,993	-22.1	-1,923	-21.3
Natrona (1)	49,623	31,437	+18,186	+57.8	11,946	2,998	+9,238	+29.4	+9,582	+30.5
Niobrara (2)	3,750	4,701	-951	-20.2	969	421	-1,499	-31.9	-1,459	-31.0
Park (2)	16,874	15,182	+1,692	+11.1	4,495	1,112	-1,691	-11.1	-1,547	-10.2
Platte (2)	7,195	7,925	-730	-9.2	1,852	736	-1,846	-23.3	-1,783	-22.5
Sheridan (2)	18,989	20,185	-1,196	-5.9	4,072	2,034	-3,234	-16.0	-3,083	-15.3
Sublette (1)	3,778	2,481	+1,297	+52.3	761	197	+733	+29.5	+753	+30.4
Sweetwater (1)	17,920	22,017	-4,097	-18.6	4,981	1,775	-7,303	-33.2	-7,154	-32.5
Teton (1)	3,062	2,593	+469	+18.1	804	194	-141	-5.4	-115	-4.4
Uinta (1)	7,484	7,331	+153	+2.1	1,876	588	-1,135	-15.5	-1,072	-14.6
Washakie (2)	8,883	7,252	+1,631	+22.5	2,676	548	-497	-6.9	-413	-5.7
Weston (2)	7,929	6,733	+1,196	+17.8	2,351	551	-604	-9.0	-531	-7.9
Yellowstone National Park (part) (1)	420	353	+67	+19.0	10	17	+74	+21.0	+76	+21.5

Table 2.--ESTIMATES OF THE COMPONENTS OF CHANGE IN THE RESIDENT POPULATION, 1950 TO 1960, AND NET TOTAL MIGRATION, 1940 TO 1950, FOR STANDARD METROPOLITAN STATISTICAL AREAS

(Excludes the 23 standard metropolitan statistical areas in New England. See Appendix A for nearest equivalent county or State economic area for New England SMSA's. Includes persons in the Armed Forces stationed in each area but excludes members of the Armed Forces abroad. Each estimate has been independently rounded to the nearest thousand from figures computed to the last digit. Rates are computed from unrounded figures and are expressed as percentage of population at beginning of decade. Net migration estimates for 1940 to 1950 are derived from estimates published by the Scripps Foundation. See text for explanation)

Standard metropolitan statistical area	April 1, 1960 (census)	April 1, 1950 (census)	Net change, 1950 to 1960		Components of change, 1950 to 1960				Net total migration, 1940 to 1950	
					Births	Deaths	Net total migration			
			Amount	Rate			Amount	Rate	Amount	Rate
Abilene, Texas	120,377	85,517	+34,860	+40.8	26,000	7,000	+16,000	+18.8	+3,000	+4.5
Akron, Ohio	513,569	410,032	+103,537	+25.3	118,000	39,000	+25,000	+6.0	+18,000	+5.5
Albany, Ga	75,680	43,617	+32,063	+73.5	21,000	5,000	+16,000	+36.2	+9,000	+30.3
Albany-Schenectady-Troy, N.Y	657,503	589,359	+68,144	+11.6	142,000	75,000	+1,000	+0.2	+25,000	+4.8
Albuquerque, N. Mex	262,199	145,673	+116,526	+80.0	71,000	13,000	+59,000	+40.3	+54,000	+76.1
Allentown-Bethlehem-Easton, Pa.-N.J	492,168	437,824	+54,344	+12.4	96,000	48,000	+7,000	+1.6	+4,000	+1.0
Altoona, Pa	137,270	139,514	-2,244	-1.6	30,000	16,000	-16,000	-11.5	-14,000	-9.7
Amarillo, Texas	149,493	87,140	+62,353	+71.6	32,000	8,000	+38,000	+43.6	+12,000	+20.1
Ann Arbor, Mich	172,440	134,606	+37,834	+28.1	41,000	10,000	+7,000	+5.3	+25,000	+26.5
Asheville, N.C	130,074	124,403	+5,671	+4.6	27,000	11,000	-10,000	-8.2	(1)	-0.4
Atlanta, Ga	1,017,188	726,989	+290,199	+39.9	238,000	72,000	+124,000	+17.0	+73,000	+13.0
Atlantic City, N.J	160,880	132,399	+28,481	+21.5	29,000	20,000	+19,000	+14.2	+5,000	+4.0
Augusta, Ga.-S.C	216,639	162,013	+54,626	+33.7	62,000	17,000	+9,000	+5.6	+6,000	+4.7
Austin, Texas	212,136	160,980	+51,156	+31.8	45,000	13,000	+19,000	+11.8	+20,000	+16.9
Bakersfield, Calif	291,984	228,309	+63,675	+27.9	73,000	19,000	+9,000	+3.9	+59,000	+44.2
Baltimore, Md	1,727,023	1,405,399	+321,624	+22.9	387,000	152,000	+87,000	+6.2	+123,000	+10.8
Baton Rouge, La	230,058	158,236	+71,822	+45.4	58,000	13,000	+27,000	+17.1	+37,000	+38.6
Bay City, Mich	107,042	88,461	+18,581	+21.0	27,000	9,000	(2)	+0.3	+1,000	+1.6
Beaumont-Port Arthur, Texas	306,016	235,650	+70,366	+29.9	74,000	19,000	+15,000	+6.4	+33,000	+20.4
Billings, Mont	79,016	55,875	+23,141	+41.4	19,000	5,000	+10,000	+17.1	+7,000	+17.5
Binghamton, N.Y	212,661	184,698	+27,963	+15.1	48,000	19,000	(1)	-0.3	+4,000	+2.7
Birmingham, Ala	634,864	558,928	+75,936	+13.6	156,000	54,000	-25,000	-4.5	+24,000	+5.3
Brownsville-Harlingen-San Benito, Texas	151,098	125,170	+25,928	+20.7	60,000	11,000	-23,000	-18.6	+11,000	+13.0
Buffalo, N.Y	1,306,957	1,089,230	+217,727	+20.0	294,000	120,000	+44,000	+4.0	+36,000	+3.8
Canton, Ohio	340,345	283,194	+57,151	+20.2	78,000	29,000	+8,000	+2.9	+17,000	+7.4
Cedar Rapids, Iowa	136,899	104,274	+32,625	+31.3	30,000	11,000	+14,000	+13.2	+5,000	+6.2
Champaign-Urbana, Ill	132,436	106,100	+26,336	+24.8	27,000	8,000	+7,000	+6.8	+11,000	+13.1
Charleston, S.C	216,382	164,856	+51,526	+31.3	62,000	16,000	+5,000	+3.3	+8,000	+6.8
Charleston, W.Va	252,925	239,629	+13,296	+5.5	66,000	19,000	-34,000	-14.0	-1,000	-0.3
Charlotte, N.C	272,111	197,052	+75,059	+38.1	64,000	18,000	+29,000	+14.6	+15,000	+9.8
Chattanooga, Tenn.-Ga	283,169	246,453	+36,716	+14.9	69,000	24,000	-8,000	-3.4	-2,000	-1.2
Chicago, Ill	6,220,913	5,177,868	+1,043,045	+20.1	1,372,000	580,000	+251,000	+4.8	+162,000	+3.5
Cincinnati, Ohio-Ky	1,071,624	904,402	+167,222	+18.5	257,000	107,000	+17,000	+1.9	+34,000	+4.3
Cleveland, Ohio	1,796,595	1,465,511	+331,084	+22.6	401,000	160,000	+91,000	+6.2	+53,000	+4.2
Colorado Springs, Colo	143,742	74,523	+69,219	+92.9	30,000	9,000	+48,000	+64.4	+15,000	+28.1
Columbia, S.C	260,828	186,844	+73,984	+39.6	65,000	17,000	+27,000	+14.2	+15,000	+10.4
Columbus, Ga.-Ala	217,985	170,541	+47,444	+27.8	65,000	14,000	-3,000	-1.9	+12,000	+9.4
Columbus, Ohio	682,962	503,410	+179,552	+35.7	159,000	55,000	+76,000	+15.0	+58,000	+14.5
Corpus Christi, Texas	221,573	165,471	+56,102	+33.9	68,000	12,000	(1)	(3)	+36,000	+38.6
Dallas, Texas	1,083,601	743,501	+340,100	+45.7	240,000	69,000	+169,000	+22.8	+123,000	+23.1
Davenport-Rock Island-Moline, Iowa-Ill	270,058	234,256	+35,802	+15.3	61,000	24,000	-1,000	-0.4	+14,000	+6.9
Dayton, Ohio	694,623	518,642	+175,981	+33.9	165,000	53,000	+63,000	+12.2	+74,000	+19.4
Decatur, Ill	118,257	98,853	+19,404	+19.6	27,000	10,000	+3,000	+3.3	+4,000	+4.7
Denver, Colo	929,383	612,128	+317,255	+51.8	198,000	66,000	+185,000	+30.3	+100,000	+22.3
Des Moines, Iowa	266,315	226,010	+40,305	+17.8	61,000	24,000	+3,000	+1.3	+7,000	+3.8
Detroit, Mich	3,762,360	3,016,197	+746,163	+24.7	933,000	279,000	+92,000	+3.1	+252,000	+10.6
Dubuque, Iowa	80,048	71,337	+8,711	+12.2	21,000	8,000	-5,000	-6.9	-1,000	-1.7
Duluth-Superior, Minn.-Wis	276,596	252,777	+23,819	+9.4	64,000	29,000	-11,000	-4.4	-26,000	-10.1
Durham, N.C	111,995	101,639	+10,356	+10.2	25,000	8,000	-7,000	-6.5	+3,000	+4.1
El Paso, Texas	314,070	194,968	+119,102	+61.1	105,000	17,000	+31,000	+15.7	+27,000	+21.0
Erie, Pa	250,682	219,388	+31,294	+14.3	61,000	24,000	-6,000	-2.6	+15,000	+8.5
Eugene, Oreg	162,890	125,776	+37,114	+29.5	38,000	10,000	+9,000	+7.3	+40,000	+55.5
Evansville, Ind.-Ky	199,313	191,137	+8,176	+4.3	50,000	20,000	-23,000	-11.8	+14,000	+8.8
Fargo-Moorhead, N. Dak.-Minn	106,027	89,240	+16,787	+18.8	27,000	8,000	-3,000	-2.9	-2,000	-3.0
Flint, Mich	374,313	270,963	+103,350	+38.1	102,000	25,000	+27,000	+9.9	+4,000	+2.0
Fort Lauderdale-Hollywood, Fla	333,946	83,933	+250,013	+297.9	44,000	16,000	+222,000	+264,0	+37,000	+94.5
Fort Smith, Ark	66,685	64,202	+2,483	+3.9	19,000	6,000	-11,000	-17.4	-11,000	-16.8
Fort Wayne, Ind	232,196	183,722	+48,474	+26.4	57,000	19,000	+10,000	+5.3	+8,000	+5.5
Fort Worth, Texas	573,215	392,643	+180,572	+46.0	132,000	38,000	+86,000	+22.0	+90,000	+34.9
Fresno, Calif	365,945	276,515	+89,430	+32.3	85,000	27,000	+31,000	+11.1	+62,000	+34.8
Gadsden, Ala	96,980	93,892	+3,088	+3.3	24,000	7,000	-14,000	-14.8	+4,000	+5.0
Galveston-Texas City, Texas	140,364	113,066	+27,298	+24.1	35,000	11,000	+3,000	+2.7	+17,000	+20.7
Gary-Hammond-East Chicago, Ind	573,548	408,228	+165,320	+40.5	140,000	40,000	+65,000	+15.8	+35,000	+11.0

See footnotes at end of table, p. 62.

Table 2.--ESTIMATES OF THE COMPONENTS OF CHANGE IN THE RESIDENT POPULATION, 1950 TO 1960, AND NET TOTAL MIGRATION, 1940 TO 1950, FOR STANDARD METROPOLITAN STATISTICAL AREAS--Con.

(Excludes the 23 standard metropolitan statistical areas in New England. See Appendix A for nearest equivalent county or State economic area for New England SMSA's. Includes persons in the Armed Forces stationed in each area but excludes members of the Armed Forces abroad. Each estimate has been independently rounded to the nearest thousand from figures computed to the last digit. Rates are computed from unrounded figures and are expressed as percentage of population at beginning of decade. Net migration estimates for 1940 to 1950 are derived from estimates published by the Scripps Foundation. See text for explanation)

Standard metropolitan statistical area	April 1, 1960 (census)	April 1, 1950 (census)	Net change, 1950 to 1960		Components of change, 1950 to 1960				Net total migration, 1940 to 1950	
					Births	Deaths	Net total migration			
			Amount	Rate			Amount	Rate	Amount	Rate
Grand Rapids, Mich.	363,187	288,292	+74,895	+26.0	92,000	30,000	+13,000	+4.7	+10,000	+4.3
Great Falls, Mont.	73,418	53,027	+20,391	+38.5	19,000	6,000	+7,000	+13.2	+4,000	+9.6
Green Bay, Wis.	125,082	98,314	+26,768	+27.2	33,000	9,000	+3,000	+2.9	+1,000	+1.7
Greensboro-High Point, N.C.	246,520	191,057	+55,463	+29.0	55,000	15,000	+15,000	+8.1	+6,000	+3.9
Greenville, S.C.	209,776	168,152	+41,624	+24.8	54,000	14,000	+2,000	+1.3	+3,000	+2.0
Hamilton-Middletown, Ohio.	199,076	147,203	+51,873	+35.2	47,000	15,000	+20,000	+13.3	+7,000	+5.6
Harrisburg, Pa.	345,071	292,241	+52,830	+18.1	73,000	32,000	+12,000	+4.3	+16,000	+6.4
Honolulu, Hawaii	500,409	353,020	+147,389	+41.8	128,000	22,000	+41,000	+11.6	(4)	(4)
Houston, Texas	1,243,158	806,701	+436,457	+54.1	297,000	73,000	+212,000	+26.3	+168,000	+31.8
Huntington-Ashland, W.Va.-Ky.-Ohio	254,780	245,795	+8,985	+3.7	60,000	23,000	-28,000	-11.5	-15,000	-6.8
Huntsville, Ala.	117,348	72,903	+44,445	+61.0	27,000	7,000	+25,000	+33.8	-8,000	-12.0
Indianapolis, Ind.	697,567	551,777	+145,790	+26.4	171,000	62,000	+36,000	+6.6	+35,000	+7.6
Jackson, Mich.	131,994	107,925	+24,069	+22.3	30,000	12,000	+5,000	+5.0	+4,000	+4.8
Jackson, Miss.	187,045	142,164	+44,881	+31.6	48,000	14,000	+10,000	+7.1	+13,000	+11.8
Jacksonville, Fla.	455,411	304,029	+151,382	+49.8	106,000	32,000	+77,000	+25.4	+59,000	+28.3
Jersey City, N.J.	610,734	647,437	-36,703	-5.7	133,000	71,000	-98,000	-15.2	-54,000	-8.3
Johnstown, Pa.	280,733	291,354	-10,621	-3.6	66,000	28,000	-49,000	-16.8	-43,000	-14.4
Kalamazoo, Mich.	169,712	126,707	+43,005	+33.9	39,000	12,000	+17,000	+13.2	+12,000	+11.4
Kansas City, Mo.-Kans.	1,039,493	814,357	+225,136	+27.6	241,000	91,000	+75,000	+9.3	+58,000	+8.5
Kenosha, Wis.	100,615	75,238	+25,377	+33.7	22,000	8,000	+11,000	+15.1	+4,000	+5.8
Knoxville, Tenn.	368,080	337,105	+30,975	+9.2	88,000	27,000	-31,000	-9.1	+34,000	+13.8
Lake Charles, La.	145,475	89,635	+55,840	+62.3	41,000	8,000	+22,000	+25.0	+17,000	+30.0
Lancaster, Pa.	278,359	234,717	+43,642	+18.6	61,000	25,000	+7,000	+3.1	-3,000	-1.2
Lansing, Mich.	298,949	244,159	+54,790	+22.4	76,000	23,000	+2,000	+0.8	+17,000	+8.5
Laredo, Texas	64,791	56,141	+8,650	+15.4	24,000	5,000	-11,000	-19.5	-2,000	-4.4
Las Vegas, Nev.	127,016	48,289	+78,727	+163.0	25,000	6,000	+59,000	+123.1	+26,000	+160.4
Lawton, Okla.	90,803	55,165	+35,638	+64.6	19,000	4,000	+20,000	+36.9	+7,000	+18.1
Lexington, Ky.	131,906	100,746	+31,160	+30.9	27,000	11,000	+15,000	+15.0	+12,000	+14.2
Lima, Ohio	103,691	88,183	+15,508	+17.6	25,000	9,000	(1)	-0.2	+5,000	+7.1
Lincoln, Nebr.	155,272	119,742	+35,530	+29.7	35,000	12,000	+12,000	+10.1	+4,000	+3.7
Little Rock-North Little Rock, Ark.	242,980	196,685	+46,295	+23.5	58,000	19,000	+7,000	+3.7	+17,000	+11.1
Lorain-Elyria, Ohio	217,500	148,162	+69,338	+46.8	50,000	15,000	+34,000	+23.3	+20,000	+17.4
Los Angeles-Long Beach, Calif.	6,742,696	4,367,911	+2,374,785	+54.4	1,290,000	498,000	+1,583,000	+36.2	+1,088,000	+37.6
Louisville, Ky.-Ind.	725,139	576,900	+148,239	+25.7	180,000	65,000	+33,000	+5.6	+60,000	+13.2
Lubbock, Texas	156,271	101,048	+55,223	+54.7	43,000	8,000	+20,000	+19.8	+31,000	+56.5
Lynchburg, Va.	110,701	97,395	+13,306	+13.7	24,000	9,000	-1,000	-1.3	-7,000	-7.5
Macon, Ga.	180,403	135,043	+45,360	+33.6	45,000	14,000	+14,000	+10.3	+20,000	+21.3
Madison, Wis.	222,095	169,357	+52,738	+31.1	53,000	15,000	+14,000	+8.4	+9,000	+6.6
Memphis, Tenn.	627,019	482,393	+144,626	+30.0	160,000	50,000	+35,000	+7.3	+74,000	+20.9
Miami, Fla.	935,047	495,084	+439,963	+88.9	156,000	62,000	+347,000	+70.0	+188,000	+70.4
Midland, Texas	67,717	25,785	+41,932	+162.6	16,000	2,000	+28,000	+109.1	+10,000	+89.5
Milwaukee, Wis.	1,194,290	956,948	+237,342	+24.8	269,000	99,000	+68,000	+7.1	+36,000	+4.4
Minneapolis-St. Paul, Minn.	1,482,030	1,151,053	+330,977	+28.8	355,000	116,000	+92,000	+8.0	+49,000	+5.0
Mobile, Ala.	314,301	231,105	+83,196	+36.0	82,000	22,000	+23,000	+10.2	+50,000	+35.5
Monroe, La.	101,663	74,713	+26,950	+36.1	26,000	8,000	+9,000	+11.6	+5,000	+8.1
Montgomery, Ala.	169,210	138,965	+30,245	+21.8	42,000	14,000	+3,000	+2.2	+5,000	+4.1
Muncie, Ind.	110,938	90,252	+20,686	+22.9	25,000	9,000	+5,000	+5.3	+3,000	+3.5
Muskegon-Muskegon Heights, Mich.	149,943	121,545	+28,398	+23.4	40,000	12,000	(2)	+0.1	+8,000	+8.2
Nashville, Tenn.	399,743	321,758	+77,985	+24.2	90,000	33,000	+21,000	+6.4	+29,000	+11.2
New Orleans, La.	868,480	685,405	+183,075	+26.7	219,000	78,000	+42,000	+6.2	+47,000	+8.4
New York, N.Y.	10,694,633	9,555,943	+1,138,690	+11.9	2,077,000	1,038,000	+99,000	+1.0	+155,000	+1.8
Newark, N.J.	1,689,420	1,468,458	+220,962	+15.0	337,000	159,000	+43,000	+2.9	+61,000	+4.7
Newport News-Hampton, Va.	224,503	154,977	+69,526	+44.9	55,000	14,000	+29,000	+18.6	+37,000	+40.2
Norfolk-Portsmouth, Va.	578,507	446,200	+132,307	+29.7	154,000	41,000	+19,000	+4.2	+131,000	+51.1
Odessa, Texas	90,995	42,102	+48,893	+116.1	21,000	3,000	+31,000	+72.6	+21,000	+142.1
Ogden, Utah	110,744	83,319	+27,425	+32.9	31,000	7,000	+3,000	+3.4	+10,000	+18.0
Oklahoma City, Okla.	511,833	392,439	+119,394	+30.4	117,000	35,000	+38,000	+9.6	+39,000	+12.8
Omaha, Nebr.-Iowa	457,873	366,395	+91,478	+25.0	111,000	39,000	+20,000	+5.4	+4,000	+1.4
Orlando, Fla.	318,487	141,833	+176,654	+124.6	55,000	20,000	+142,000	+99.8	+37,000	+39.9
Paterson-Clifton-Passaic, N.J.	1,186,873	876,232	+310,641	+35.5	223,000	92,000	+180,000	+20.6	+87,000	+12.2
Pensacola, Fla.	203,376	131,260	+72,116	+54.9	56,000	12,000	+28,000	+21.5	+17,000	+18.5
Peoria, Ill.	288,833	250,512	+38,321	+15.3	69,000	24,000	-6,000	-2.4	+15,000	+7.3
Philadelphia, Pa.-N.J.	4,342,897	3,671,048	+671,849	+18.3	920,000	417,000	+169,000	+4.6	+172,000	+5.4
Phoenix, Ariz.	663,510	331,770	+331,740	+100.0	134,000	36,000	+234,000	+70.6	+102,000	+54.8
Pittsburgh, Pa.	2,405,435	2,213,236	+192,199	+8.7	527,000	230,000	-105,000	-4.7	-91,000	-4.4
Portland, Oreg.-Wash.	821,897	704,829	+117,068	+16.6	168,000	78,000	+27,000	+3.8	+140,000	+28.3
Provo-Orem, Utah	106,991	81,912	+25,079	+30.6	30,000	5,000	(2)	+0.1	+8,000	+13.7
Pueblo, Colo.	118,707	90,188	+28,519	+31.6	30,000	9,000	+7,000	+8.1	+13,000	+18.

See footnotes at end of table, p. 62.

Table 2.--ESTIMATES OF THE COMPONENTS OF CHANGE IN THE RESIDENT POPULATION, 1950 TO 1960, AND NET TOTAL MIGRATION, 1940 TO 1950, FOR STANDARD METROPOLITAN STATISTICAL AREAS--Con.

(Excludes the 23 standard metropolitan statistical areas in New England. See Appendix A for nearest equivalent county or State economic area for New England SMSA's. Includes persons in the Armed Forces stationed in each area but excludes members of the Armed Forces abroad. Each estimate has been independently rounded to the nearest thousand from figures computed to the last digit. Rates are computed from unrounded figures and are expressed as percentage of population at beginning of decade. Net migration estimates for 1940 to 1950 are derived from estimates published by the Scripps Foundation. See text for explanation)

Standard metropolitan statistical area	April 1, 1960 (census)	April 1, 1950 (census)	Net change, 1950 to 1960		Components of change, 1950 to 1960				Net total migration, 1940 to 1950	
					Births	Deaths	Net total migration			
			Amount	Rate			Amount	Rate	Amount	Rate
Racine, Wis.	141,781	109,585	+32,196	+29.4	33,000	11,000	+11,000	+10.0	+5,000	+5.5
Raleigh, N.C.	169,082	136,450	+32,632	+23.9	38,000	12,000	+7,000	+4.8	+4,000	+3.3
Reading, Pa.	275,414	255,740	+19,674	+7.7	50,000	29,000	-2,000	-0.9	(2)	+0.1
Reno, Nev.	84,743	50,205	+34,538	+68.8	16,000	6,000	+25,000	+49.8	+13,000	+38.9
Richmond, Va.	408,494	327,847	+80,647	+24.6	88,000	36,000	+29,000	+8.9	+32,000	+12.2
Roanoke, Va.	158,803	133,407	+25,396	+19.0	33,000	13,000	+5,000	+4.0	+7,000	+6.3
Rochester, N.Y.	586,387	487,632	+98,755	+20.3	124,000	55,000	+30,000	+6.2	+15,000	+3.5
Rockford, Ill.	209,765	152,385	+57,380	+37.7	49,000	16,000	+24,000	+15.7	+14,000	+11.7
Sacramento, Calif.	502,778	277,140	+225,638	+81.4	100,000	33,000	+158,000	+57.1	+82,000	+48.7
Saginaw, Mich.	190,752	153,515	+37,237	+24.3	51,000	15,000	+2,000	+1.4	+3,000	+2.3
St. Joseph, Mo.	90,581	96,826	-6,245	-6.4	19,000	12,000	-14,000	-14.0	+1,000	+1.6
St. Louis, Mo.-Ill.	2,060,103	1,719,288	+340,815	+19.8	486,000	194,000	+48,000	+2.8	+109,000	+7.4
Salt Lake City, Utah	383,035	274,895	+108,140	+39.3	102,000	24,000	+30,000	+11.0	+14,000	+6.8
San Angelo, Texas	64,630	58,929	+5,701	+9.7	17,000	5,000	-7,000	-11.1	+11,000	+28.0
San Antonio, Texas	687,151	500,460	+186,691	+37.3	190,000	46,000	+42,000	+8.5	+80,000	+23.6
San Bernardino-Riverside-Ontario, Calif.	809,782	451,688	+358,094	+79.3	160,000	55,000	+252,000	+55.9	+143,000	+53.7
San Diego, Calif.	1,033,011	556,808	+476,203	+85.5	210,000	60,000	+326,000	+58.5	+200,000	+69.7
San Francisco-Oakland, Calif.	2,783,359	2,240,767	+542,592	+24.2	581,000	233,000	+195,000	+8.7	+549,000	+37.3
San Jose, Calif.	642,315	290,547	+351,768	+121.1	114,000	33,000	+271,000	+93.3	+88,000	+49.0
Santa Barbara, Calif.	168,962	98,220	+70,742	+72.0	27,000	11,000	+55,000	+55.6	+16,000	+23.2
Savannah, Ga.	188,299	151,481	+36,818	+24.3	51,000	17,000	+3,000	+1.8	+15,000	+12.4
Scranton, Pa.	234,531	257,396	-22,865	-8.9	47,000	31,000	-39,000	-15.2	-57,000	-19.1
Seattle, Wash.	1,107,213	844,572	+262,641	+31.1	232,000	93,000	+124,000	+14.7	+164,000	+27.5
Shreveport, La.	281,481	216,686	+64,795	+29.9	78,000	21,000	+8,000	+3.5	-5,000	-2.6
Sioux City, Iowa	107,849	103,917	+3,932	+3.8	28,000	11,000	-13,000	-12.8	-12,000	-11.6
Sioux Falls, S. Dak.	86,575	70,910	+15,665	+22.1	22,000	7,000	(2)	+0.1	+3,000	+5.1
South Bend, Ind.	238,614	205,058	+33,556	+16.4	58,000	19,000	-5,000	-2.4	+17,000	+10.1
Spokane, Wash.	278,333	221,561	+56,772	+25.6	64,000	25,000	+17,000	+7.9	+39,000	+23.9
Springfield, Ill.	146,539	131,484	+15,055	+11.5	33,000	16,000	-2,000	-1.5	+4,000	+3.1
Springfield, Mo.	126,276	104,823	+21,453	+20.5	24,000	11,000	+9,000	+8.5	+3,000	+2.8
Springfield, Ohio	131,440	111,661	+19,779	+17.7	31,000	12,000	+2,000	+1.4	+4,000	+4.5
Steubenville-Weirton, Ohio-W.Va.	167,756	157,787	+9,969	+6.3	39,000	15,000	-13,000	-8.3	-16,000	-10.7
Stockton, Calif.	249,989	200,750	+49,239	+24.5	53,000	21,000	+18,000	+8.9	+51,000	+37.9
Syracuse, N.Y.	563,781	465,114	+98,667	+21.2	128,000	54,000	+24,000	+5.3	+21,000	+5.3
Tacoma, Wash.	321,590	275,876	+45,714	+16.6	68,000	27,000	+5,000	+1.8	+72,000	+40.1
Tampa-St. Petersburg, Fla.	772,453	409,143	+363,310	+88.8	115,000	66,000	+314,000	+76.6	+106,000	+39.3
Terre Haute, Ind.	108,458	105,160	+3,298	+3.1	23,000	13,000	-7,000	-6.6	-3,000	-3.1
Texarkana, Texas-Ark.	91,657	94,580	-2,923	-3.1	24,000	8,000	-19,000	-19.6	-5,000	-5.9
Toledo, Ohio	456,931	395,551	+61,380	+15.5	108,000	45,000	-2,000	-0.6	+16,000	+4.7
Topeka, Kans.	141,286	105,418	+35,868	+34.0	35,000	11,000	+12,000	+11.1	+7,000	+7.6
Trenton, N.J.	266,392	229,781	+36,611	+15.9	54,000	25,000	+8,000	+3.3	+14,000	+7.1
Tucson, Ariz.	265,660	141,216	+124,444	+88.1	60,000	16,000	+80,000	+57.0	+49,000	+65.2
Tulsa, Okla.	418,974	327,900	+91,074	+27.8	91,000	31,000	+31,000	+9.5	-5,000	-1.7
Tuscaloosa, Ala.	109,047	94,092	+14,955	+15.9	26,000	8,000	-3,000	-3.2	+2,000	+2.2
Tyler, Texas	86,350	74,701	+11,649	+15.6	19,000	7,000	-1,000	-1.2	-6,000	-9.3
Utica-Rome, N.Y.	330,771	284,262	+46,509	+16.4	70,000	33,000	+10,000	+3.5	+8,000	+3.2
Waco, Texas	150,091	130,194	+19,897	+15.3	37,000	12,000	-5,000	-3.6	+11,000	+10.9
Washington, D.C.-Md.-Va.	2,001,897	1,464,089	+537,808	+36.7	471,000	139,000	+205,000	+14.0	+302,000	+30.9
Waterloo, Iowa	122,482	100,448	+22,034	+21.9	30,000	9,000	+1,000	+1.1	+6,000	+7.6
West Palm Beach, Fla.	228,106	114,688	+113,418	+98.9	38,000	16,000	+92,000	+80.1	+25,000	+31.4
Wheeling, W.Va.-Ohio	190,342	196,305	-5,963	-3.0	41,000	22,000	-25,000	-12.7	-29,000	-13.9
Wichita, Kans.	343,231	222,290	+120,941	+54.4	92,000	22,000	+51,000	+23.0	+48,000	+33.4
Wichita Falls, Texas	129,638	105,309	+24,329	+23.1	30,000	8,000	+2,000	+1.8	+11,000	+13.7
Wilkes-Barre--Hazleton, Pa.	346,972	392,241	-45,269	-11.5	68,000	44,000	-69,000	-17.6	-77,000	-17.6
Wilmington, Del.-N.J.	366,157	268,387	+97,770	+36.4	82,000	30,000	+45,000	+16.8	+20,000	+9.0
Winston-Salem, N.C.	189,428	146,135	+43,293	+29.6	42,000	13,000	+15,000	+10.1	-1,000	-0.7
York, Pa.	238,336	202,737	+35,599	+17.6	50,000	21,000	+7,000	+3.4	+6,000	+3.1
Youngstown-Warren, Ohio	509,006	416,544	+92,462	+22.2	116,000	43,000	+19,000	+4.7	+2,000	+0.5
STANDARD CONSOLIDATED AREAS										
Chicago-Northwestern Ind.	6,794,461	5,586,096	+1,208,365	+21.6	1,512,000	619,000	+316,000	+5.7	+197,000	+4.0
New York-Northeastern New Jersey	14,759,429	12,911,994	+1,847,435	+14.3	2,882,000	1,398,000	+364,000	+2.8	+286,000	+2.5

[1] Loss of less than 500.
[2] Gain of less than 500.
[3] Loss of less than 0.05 percent.
[4] Not available.

Table 3.--ESTIMATES OF THE COMPONENTS OF CHANGE IN THE RESIDENT POPULATION, 1950 TO 1960, AND NET TOTAL MIGRATION, 1940 TO 1950, BY STATE ECONOMIC AREAS

(All lettered State economic areas are metropolitan; all numbered areas are nonmetropolitan. Includes persons in the Armed Forces stationed in each area but excludes members of the Armed Forces abroad. Each estimate has been independently rounded to the nearest thousand from figures computed to the last digit. Rates are computed from unrounded figures and are expressed as percentage of population at beginning of decade. Net migration estimates for 1940 to 1950 are derived from estimates published by the Scripps Foundation. See text for explanation)

State and State economic area	April 1, 1960 (census)	April 1, 1950 (census)	Net change, 1950 to 1960		Components of change, 1950 to 1960				Net total migration, 1940 to 1950	
					Births	Deaths	Net total migration			
			Amount	Rate			Amount	Rate	Amount	Rate
MAINE	969,265	913,774	+55,491	+6.1	223,000	102,000	-66,000	-7.2	-31,000	-3.6
Area 1	106,064	96,039	+10,025	+10.4	32,000	8,000	-15,000	-15.3	-17,000	-17.5
Area 2	247,888	231,503	+16,385	+7.1	58,000	25,000	-17,000	-7.3	-10,000	-4.4
Area 3	134,905	135,104	-199	-0.1	28,000	18,000	-10,000	-7.6	-7,000	-5.5
Area 4	297,657	281,927	+15,730	+5.6	65,000	32,000	-17,000	-6.2	-2,000	-0.9
Area A	182,751	169,201	+13,550	+8.0	40,000	20,000	-7,000	-3.9	+5,000	+3.6
NEW HAMPSHIRE	606,921	533,242	+73,679	+13.8	125,000	64,000	+13,000	+2.4	-4,000	-0.8
Area 1	158,805	152,796	+6,009	+3.9	34,000	19,000	-10,000	-6.3	-12,000	-8.1
Area 2	269,955	223,459	+46,496	+20.8	53,000	27,000	+20,000	+9.0	+9,000	+4.3
Area A	178,161	156,987	+21,174	+13.5	38,000	19,000	+2,000	+1.5	(1)	-0.3
VERMONT	389,881	377,747	+12,134	+3.2	93,000	43,000	-38,000	-10.0	-22,000	-6.2
Area 1	147,045	136,502	+10,543	+7.7	39,000	15,000	-14,000	-9.9	-8,000	-6.2
Area 2	242,836	241,245	+1,591	+0.7	54,000	28,000	-24,000	-10.1	-15,000	-6.2
MASSACHUSETTS	5,148,578	4,690,514	+458,064	+9.8	1,089,000	538,000	-93,000	-2.0	+26,000	+0.6
Area 1	54,864	52,747	+2,117	+4.0	12,000	6,000	-3,000	-6.2	(2)	+0.3
Area 2	79,674	55,922	+23,752	+42.5	17,000	9,000	+16,000	+28.0	+7,000	+15.9
Area A	532,582	455,565	+77,017	+16.9	114,000	50,000	+13,000	+2.9	+13,000	+3.1
Area B	583,228	546,401	+36,827	+6.7	123,000	60,000	-26,000	-4.7	+4,000	+0.9
Area C	3,109,158	2,875,876	+233,282	+8.1	665,000	329,000	-103,000	-3.6	-2,000	-0.1
Area D	248,449	189,468	+58,981	+31.1	49,000	25,000	+34,000	+18.2	+9,000	+5.4
Area E	398,488	381,569	+16,919	+4.4	79,000	44,000	-18,000	-4.7	-6,000	-1.8
Area F	142,135	132,966	+9,169	+6.9	31,000	15,000	-6,000	-4.9	+1,000	+0.7
RHODE ISLAND	859,488	791,896	+67,592	+8.5	179,000	85,000	-26,000	-3.3	+12,000	+1.7
Area 1	140,945	110,081	+30,864	+28.0	27,000	11,000	+14,000	+12.9	+21,000	+27.8
Area A	718,543	681,815	+36,728	+5.4	151,000	74,000	-41,000	-5.9	-9,000	-1.5
CONNECTICUT	2,535,234	2,007,280	+527,954	+26.3	509,000	215,000	+234,000	+11.7	+115,000	+6.8
Area 1	119,856	98,872	+20,984	+21.2	23,000	11,000	+9,000	+9.0	+3,000	+4.0
Area 2	411,919	318,621	+93,298	+29.3	84,000	34,000	+44,000	+13.7	+24,000	+9.0
Area A	653,589	504,342	+149,247	+29.6	124,000	54,000	+79,000	+15.6	+44,000	+10.6
Area B	660,315	545,784	+114,531	+21.0	133,000	61,000	+42,000	+7.7	+10,000	+2.1
Area C	689,555	539,661	+149,894	+27.8	144,000	55,000	+61,000	+11.2	+33,000	+7.4
NEW YORK	16,782,304	14,830,192	+1,952,112	+13.2	3,402,000	1,660,000	+210,000	+1.4	+331,000	+2.5
Area 1	102,148	87,155	+14,993	+17.2	21,000	11,000	+5,000	+5.9	+4,000	+5.5
Area 2	251,508	227,703	+23,805	+10.5	56,000	27,000	-5,000	-2.2	+8,000	+4.0
Area 3	584,949	538,610	+46,339	+8.6	132,000	62,000	-24,000	-4.5	+21,000	+4.4
Area 4	115,055	107,294	+7,761	+7.2	26,000	13,000	-5,000	-4.3	+2,000	+2.2
Area 5	112,811	114,720	-1,909	-1.7	23,000	15,000	-10,000	-8.5	-1,000	-0.5
Area 6	161,341	157,024	+4,317	+2.7	34,000	20,000	-10,000	-6.3	+5,000	+3.5
Area 7	375,087	340,477	+34,610	+10.2	91,000	40,000	-16,000	-4.6	-18,000	-5.5
Area 8	92,478	86,349	+6,129	+7.1	21,000	12,000	-4,000	-4.1	(1)	-0.6
Area 9	634,234	514,622	+119,612	+23.2	117,000	66,000	+69,000	+13.5	+44,000	+9.6
Area A	1,306,957	1,089,230	+217,727	+20.0	294,000	120,000	+44,000	+4.0	+36,000	+3.8
Area B	586,387	487,632	+98,755	+20.3	124,000	55,000	+30,000	+6.2	+15,000	+3.5
Area C	563,781	465,114	+98,667	+21.2	128,000	54,000	+24,000	+5.3	+21,000	+5.3
Area D	330,771	284,262	+46,509	+16.4	70,000	33,000	+10,000	+3.5	+8,000	+3.2
Area E	212,661	184,698	+27,963	+15.1	48,000	19,000	(1)	-0.3	+4,000	+2.7
Area F	657,503	589,359	+68,144	+11.6	142,000	75,000	+1,000	+0.2	+25,000	+4.8
Area G	10,694,633	9,555,943	+1,138,690	+11.9	2,077,000	1,038,000	+99,000	+1.0	+155,000	+1.8
NEW JERSEY	6,066,782	4,835,329	+1,231,453	+25.5	1,194,000	540,000	+577,000	+11.9	+305,000	+7.4
Area 1	1,015,532	666,410	+349,122	+52.4	195,000	76,000	+230,000	+34.5	+95,000	+18.2
Area 2	263,646	182,350	+81,296	+44.6	49,000	26,000	+58,000	+31.9	+33,000	+24.0
Area A	63,220	54,374	+8,846	+16.3	12,000	7,000	+3,000	+6.2	+1,000	+1.1
Area B	1,689,420	1,468,458	+220,962	+15.0	337,000	159,000	+43,000	+2.9	+61,000	+4.7
Area C	266,392	229,781	+36,611	+15.9	54,000	25,000	+8,000	+3.3	+14,000	+7.1
Area D	751,374	528,380	+222,994	+42.2	148,000	58,000	+133,000	+25.2	+62,000	+14.6
Area E	160,880	132,399	+28,481	+21.5	29,000	20,000	+19,000	+14.2	+5,000	+4.0
Area F	58,711	49,508	+9,203	+18.6	13,000	5,000	+2,000	+3.3	+2,000	+3.7
Area G	1,186,873	876,232	+310,641	+35.5	223,000	92,000	+180,000	+20.6	+87,000	+12.2
Area H	610,734	647,437	-36,703	-5.7	133,000	71.000	-98,000	-15.2	-54,000	-8.3

See footnotes at end of table, p. 71.

Table 3.--ESTIMATES OF THE COMPONENTS OF CHANGE IN THE RESIDENT POPULATION, 1950 TO 1960, AND NET TOTAL MIGRATION, 1940 TO 1950, BY STATE ECONOMIC AREAS--Con.

(All lettered State economic areas are metropolitan; all numbered areas are nonmetropolitan. Includes persons in the Armed Forces stationed in each area but excludes members of the Armed Forces abroad. Each estimate has been independently rounded to the nearest thousand from figures computed to the last digit. Rates are computed from unrounded figures and are expressed as percentage of population at beginning of decade. Net migration estimates for 1940 to 1950 are derived from estimates published by the Scripps Foundation. See text for explanation)

State and State economic area	April 1, 1960 (census)	April 1, 1950 (census)	Net change, 1950 to 1960		Components of change, 1950 to 1960				Net total migration, 1940 to 1950	
					Births	Deaths	Net total migration			
			Amount	Rate			Amount	Rate	Amount	Rate
PENNSYLVANIA	11,319,366	10,498,012	+821,354	+7.8	2,440,000	1,144,000	-475,000	-4.5	-363,000	-3.7
Area 1	677,997	638,817	+39,180	+6.1	154,000	67,000	-47,000	-7.4	-28,000	-4.7
Area 2	186,209	181,220	+4,989	+2.8	42,000	22,000	-15,000	-8.2	-17,000	-9.3
Area 3	202,636	190,996	+11,640	+6.1	47,000	21,000	-15,000	-7.7	-11,000	-6.3
Area 4	449,864	485,847	-35,983	-7.4	102,000	48,000	-89,000	-18.3	-82,000	-16.1
Area 5	309,457	287,734	+21,723	+7.5	67,000	28,000	-16,000	-5.7	-21,000	-7.5
Area 6	448,998	486,909	-37,911	-7.8	91,000	56,000	-72,000	-14.9	-68,000	-13.0
Area 7	230,931	201,807	+29,124	+14.4	51,000	21,000	-1,000	-0.3	-3,000	-1.7
Area A	250,682	219,388	+31,294	+14.3	61,000	24,000	-6,000	-2.6	+15,000	+8.5
Area B	3,591,523	3,142,668	+448,855	+14.3	772,000	359,000	+36,000	+1.1	+111,000	+4.0
Area C	234,531	257,396	-22,865	-8.9	47,000	31,000	-39,000	-15.2	-57,000	-19.1
Area D	2,405,435	2,213,236	+192,199	+8.7	527,000	230,000	-105,000	-4.7	-91,000	-4.4
Area E	280,733	291,354	-10,621	-3.6	66,000	28,000	-49,000	-16.8	-43,000	-14.4
Area F	137,270	139,514	-2,244	-1.6	30,000	16,000	-16,000	-11.5	-14,000	-9.7
Area G	346,972	392,241	-45,269	-11.5	68,000	44,000	-69,000	-17.6	-77,000	-17.6
Area H	345,071	292,241	+52,830	+18.1	73,000	32,000	+12,000	+4.3	+16,000	+6.4
Area J	238,336	202,737	+35,599	+17.6	50,000	21,000	+7,000	+3.4	+6,000	+3.1
Area K	278,359	234,717	+43,642	+18.6	61,000	25,000	+7,000	+3.1	-3,000	-1.2
Area L	275,414	255,740	+19,674	+7.7	50,000	29,000	-2,000	-0.9	(2)	+0.1
Area M	428,948	383,450	+45,498	+11.9	83,000	41,000	+4,000	+1.0	+3,000	+1.0
OHIO	9,706,397	7,946,627	+1,759,770	+22.1	2,221,000	869,000	+409,000	+5.1	+240,000	+3.5
Area 1	354,537	302,584	+51,953	+17.2	86,000	34,000	+1,000	+0.2	-7,000	-2.6
Area 2	397,651	345,377	+52,274	+15.1	93,000	40,000	-1,000	-0.3	-5,000	-1.7
Area 3	360,316	292,722	+67,594	+23.1	79,000	33,000	+22,000	+7.4	+4,000	+1.5
Area 4	434,261	334,156	+100,105	+30.0	98,000	37,000	+39,000	+11.8	+19,000	+6.8
Area 5	339,442	268,215	+71,227	+26.6	75,000	30,000	+26,000	+9.6	+18,000	+7.8
Area 6	605,035	553,265	+51,770	+9.4	132,000	63,000	-17,000	-3.1	-25,000	-4.8
Area 7	216,621	167,514	+49,107	+29.3	45,000	19,000	+23,000	+13.7	-3,000	-1.9
Area 8	349,373	333,894	+15,479	+4.6	78,000	37,000	-25,000	-7.5	-50,000	-14.4
Area A	456,931	395,551	+61,380	+15.5	108,000	45,000	-2,000	-0.6	+16,000	+4.7
Area B	682,962	503,410	+179,552	+35.7	159,000	55,000	+76,000	+15.0	+58,000	+14.5
Area C	694,623	518,642	+175,981	+33.9	165,000	53,000	+63,000	+12.2	+74,000	+19.4
Area D	199,076	147,203	+51,873	+35.2	47,000	15,000	+20,000	+13.3	+7,000	+5.6
Area E	1,796,595	1,465,511	+331,084	+22.6	401,000	160,000	+91,000	+6.2	+53,000	+4.2
Area F	513,569	410,032	+103,537	+25.3	118,000	39,000	+25,000	+6.0	+18,000	+5.5
Area G	340,345	283,194	+57,151	+20.2	78,000	29,000	+8,000	+2.9	+17,000	+7.4
Area H	509,006	416,544	+92,462	+22.2	116,000	43,000	+19,000	+4.7	+2,000	+0.5
Area J	83,864	87,740	-3,876	-4.4	18,000	10,000	-12,000	-13.3	-15,000	-15.6
Area K	864,121	723,952	+140,169	+19.4	206,000	85,000	+19,000	+2.7	+35,000	+5.5
Area L	55,438	49,115	+6,323	+12.9	13,000	5,000	-2,000	-3.3	-4,000	-8.2
Area M	217,500	148,162	+69,338	+46.8	50,000	15,000	+34,000	+23.3	+20,000	+17.4
Area N	131,440	111,661	+19,779	+17.7	31,000	12,000	+2,000	+1.4	+4,000	+4.5
Area O	103,691	88,183	+15,508	+17.6	25,000	9,000	(1)	-0.2	+5,000	+7.1
INDIANA	4,662,498	3,934,224	+728,274	+18.5	1,090,000	425,000	+63,000	+1.6	+91,000	+2.7
Area 1	201,901	161,320	+40,581	+25.2	46,000	17,000	+12,000	+7.5	+7,000	+5.4
Area 2	150,865	134,847	+16,018	+11.9	34,000	16,000	-3,000	-2.1	+2,000	+1.6
Area 3	228,992	212,900	+16,092	+7.6	53,000	25,000	-12,000	-5.8	-6,000	-2.9
Area 4	453,352	391,580	+61,772	+15.8	104,000	41,000	-2,000	-0.5	+7,000	+2.0
Area 5	342,426	264,260	+78,166	+29.6	76,000	31,000	+33,000	+12.6	+8,000	+3.5
Area 6	287,338	284,371	+2,967	+1.0	62,000	33,000	-25,000	-8.9	-28,000	-9.8
Area 7	220,398	203,011	+17,387	+8.6	51,000	20,000	-14,000	-6.8	-16,000	-8.4
Area 8	164,114	148,379	+15,735	+10.6	37,000	16,000	-5,000	-3.4	-2,000	-1.4
Area 9	371,805	336,652	+35,153	+10.4	81,000	38,000	-8,000	-2.2	-4,000	-1.4
Area A	573,548	408,228	+165,320	+40.5	140,000	40,000	+64,000	+15.8	+35,000	+11.0
Area B	238,614	205,058	+33,556	+16.4	58,000	19,000	-5,000	-2.4	+17,000	+10.1
Area C	232,196	183,722	+48,474	+26.4	57,000	19,000	+10,000	+5.3	+8,000	+5.5
Area D	697,567	551,777	+145,790	+26.4	171,000	62,000	+36,000	+6.6	+35,000	+7.6
Area E	165,794	160,422	+5,372	+3.3	42,000	16,000	-20,000	-12.7	+13,000	+10.3
Area F	114,192	92,285	+21,907	+23.7	28,000	9,000	+3,000	+3.7	+16,000	+24.0
Area G	108,458	105,160	+3,298	+3.1	23,000	13,000	-7,000	-6.6	-3,000	-3.1
Area H	110,938	90,252	+20,686	+22.9	25,000	9,000	+5,000	+5.3	+3,000	+3.5
ILLINOIS	10,081,158	8,712,176	+1,368,982	+15.7	2,215,000	970,000	+124,000	+1.4	+77,000	+1.0
Area 1	275,991	242,027	+33,964	+14.0	61,000	27,000	(1)	(3)	+3,000	+1.2
Area 2	20,326	17,070	+3,256	+19.1	4,000	2,000	+1,000	+5.5	+1,000	+5.5
Area 3	316,676	310,537	+6,139	+2.0	65,000	37,000	-23,000	-7.3	-18,000	-6.0
Area 4	262,107	264,087	-1,980	-0.7	53,000	33,000	-21,000	-8.1	-26,000	-9.3
Area 5	242,753	205,466	+37,287	+18.1	51,000	22,000	+8,000	+3.8	+7,000	+4.0
Area 6	691,325	635,608	+55,717	+8.8	147,000	69,000	-22,000	-3.5	-27,000	-4.4

See footnotes at end of table, p. 71.

Table 3.--ESTIMATES OF THE COMPONENTS OF CHANGE IN THE RESIDENT POPULATION, 1950 TO 1960, AND NET TOTAL MIGRATION, 1940 TO 1950, BY STATE ECONOMIC AREAS--Con.

(All lettered State economic areas are metropolitan; all numbered areas are nonmetropolitan. Includes persons in the Armed Forces stationed in each area but excludes members of the Armed Forces abroad. Each estimate has been independently rounded to the nearest thousand from figures computed to the last digit. Rates are computed from unrounded figures and are expressed as percentage of population at beginning of decade. Net migration estimates for 1940 to 1950 are derived from estimates published by the Scripps Foundation. See text for explanation)

State and State economic area	April 1, 1960 (census)	April 1, 1950 (census)	Net change, 1950 to 1960		Components of change, 1950 to 1960				Net total migration, 1940 to 1950	
			Amount	Rate	Births	Deaths	Net total migration		Amount	Rate
							Amount	Rate		
ILLINOIS—Con.										
Area 7	142,206	142,423	-217	-0.2	30,000	15,000	-15,000	-10.8	-20,000	-13.2
Area 8	121,763	131,985	-10,222	-7.7	26,000	14,000	-22,000	-16.8	-26,000	-18.0
Area 9	104,835	113,498	-8,663	-7.6	22,000	13,000	-18,000	-15.7	-10,000	-8.7
Area 10	163,124	188,302	-25,178	-13.4	31,000	22,000	-34,000	-18.3	-27,000	-13.4
Area 11	117,556	128,211	-10,655	-8.3	25,000	15,000	-21,000	-16.2	-26,000	-18.0
Area A	150,991	133,558	+17,433	+13.1	34,000	14,000	-2,000	-1.6	+8,000	+7.2
Area B	209,765	152,385	+57,380	+37.7	49,000	16,000	+24,000	+15.7	+14,000	+11.7
Area C	6,220,913	5,177,868	+1,043,045	+20.1	1,372,000	580,000	+251,000	+4.8	+162,000	+3.5
Area D	288,833	250,512	+38,321	+15.3	69,000	24,000	-6,000	-2.4	+15,000	+7.3
Area E	146,539	131,484	+15,055	+11.5	33,000	16,000	-2,000	-1.5	+4,000	+3.1
Area F	487,198	388,302	+98,896	+25.5	116,000	41,000	+24,000	+6.3	+37,000	+11.9
Area G	118,257	98,853	+19,404	+19.6	27,000	10,000	+3,000	+3.3	+4,000	+4.7
MICHIGAN	7,823,194	6,371,766	+1,451,428	+22.8	1,926,000	631,000	+156,000	+2.5	+331,000	+6.3
Area 1	177,431	178,251	-820	-0.5	38,000	21,000	-17,000	-9.6	-37,000	-18.6
Area 2	128,521	124,007	+4,514	+3.6	33,000	13,000	-15,000	-12.4	-14,000	-11.4
Area 3	108,163	100,654	+7,509	+7.5	24,000	11,000	-6,000	-5.5	+2,000	+1.9
Area 4	282,097	258,134	+23,963	+9.3	67,000	30,000	-13,000	-5.0	-12,000	-4.9
Area 5	269,230	231,312	+37,918	+16.4	68,000	25,000	-6,000	-2.4	-11,000	-5.2
Area 6	504,651	397,675	+106,976	+26.9	125,000	42,000	+24,000	+6.0	+29,000	+9.0
Area 7	176,737	146,644	+30,093	+20.5	42,000	16,000	+5,000	+3.1	+4,000	+3.1
Area 8	208,321	167,265	+41,056	+24.5	50,000	18,000	+9,000	+5.3	+13,000	+10.0
Area 9	397,294	336,999	+60,295	+17.9	89,000	38,000	+9,000	+2.7	+28,000	+10.0
Area A	190,752	153,515	+37,237	+24.3	51,000	15,000	+2,000	+1.4	+3,000	+2.3
Area B	363,187	288,292	+74,895	+26.0	92,000	30,000	+13,000	+4.7	+10,000	+4.3
Area C	107,042	88,461	+18,581	+21.0	27,000	9,000	(2)	+0.3	+1,000	+1.6
Area D	374,313	270,963	+103,350	+38.1	102,000	25,000	+27,000	+9.9	+4,000	+2.0
Area E	298,949	244,159	+54,790	+22.4	76,000	23,000	+2,000	+0.8	+17,000	+8.5
Area F	3,762,360	3,016,197	+746,163	+24.7	933,000	279,000	+92,000	+3.1	+252,000	+10.6
Area G	169,712	126,707	+43,005	+33.9	39,000	12,000	+17,000	+13.2	+12,000	+11.4
Area H	131,994	107,925	+24,069	+22.3	30,000	12,000	+5,000	+5.0	+4,000	+4.8
Area J	172,440	134,606	+37,834	+28.1	41,000	10,000	+7,000	+5.3	+25,000	+26.5
WISCONSIN	3,951,777	3,434,575	+517,202	+15.1	925,000	354,000	-53,000	-1.6	-87,000	-2.8
Area 1	179,946	194,707	-14,761	-7.6	43,000	21,000	-36,000	-18.6	-36,000	-17.5
Area 2	365,204	364,488	+716	+0.2	88,000	37,000	-50,000	-13.8	-37,000	-10.3
Area 3	124,394	121,031	+3,363	+2.8	31,000	14,000	-14,000	-11.7	-14,000	-11.3
Area 4	300,745	278,778	+21,967	+7.9	74,000	25,000	-27,000	-9.6	-22,000	-8.3
Area 5	99,184	100,526	-1,342	-1.3	22,000	11,000	-12,000	-12.3	-13,000	-12.8
Area 6	168,428	170,527	-2,099	-1.2	39,000	18,000	-23,000	-13.7	-17,000	-10.3
Area 7	593,856	505,598	+88,258	+17.5	147,000	51,000	-8,000	-1.6	-6,000	-1.4
Area 8	416,231	341,077	+75,154	+22.0	93,000	38,000	+21,000	+6.0	+9,000	+3.1
Area A	45,008	46,715	-1,707	-3.7	10,000	6,000	-6,000	-13.8	-5,000	-10.5
Area B	222,095	169,357	+52,738	+31.1	53,000	15,000	+14,000	+8.4	+9,000	+6.6
Area C	1,036,041	871,047	+164,994	+18.9	240,000	90,000	+15,000	+1.7	+22,000	+2.9
Area D	141,781	109,585	+32,196	+29.4	33,000	11,000	+11,000	+10.0	+5,000	+5.5
Area E	158,249	85,901	+72,348	+84.2	29,000	9,000	+53,000	+61.4	+14,000	+22.2
Area F	100,615	75,238	+25,377	+33.7	22,000	8,000	+11,000	+15.1	+4,000	+5.8
MINNESOTA	3,413,864	2,982,483	+431,381	+14.5	822,000	294,000	-97,000	-3.2	-163,000	-5.9
Area 1	150,222	149,789	+433	+0.3	38,000	13,000	-25,000	-16.4	-23,000	-15.4
Area 2	208,778	201,372	+7,406	+3.7	52,000	20,000	-25,000	-12.3	-31,000	-15.1
Area 3	135,891	142,745	-6,854	-4.8	32,000	13,000	-26,000	-18.4	-21,000	-14.6
Area 4	124,309	119,776	+4,533	+3.8	28,000	12,000	-11,000	-9.5	-20,000	-15.6
Area 5	183,566	189,295	-5,729	-3.0	46,000	17,000	-34,000	-18.1	-26,000	-13.9
Area 6	430,622	381,281	+49,341	+12.9	102,000	37,000	-15,000	-4.0	-27,000	-7.4
Area 7	274,177	250,706	+23,471	+9.4	66,000	24,000	-18,000	-7.2	-18,000	-7.4
Area 8	192,681	190,404	+2,277	+1.2	49,000	17,000	-30,000	-15.9	-25,000	-13.6
Area A	231,588	206,062	+25,526	+12.4	54,000	23,000	-5,000	-2.3	-21,000	-10.0
Area B	1,482,030	1,151,053	+330,977	+28.8	355,000	116,000	+92,000	+8.0	+49,000	+5.0
IOWA	2,757,537	2,621,073	+136,464	+5.2	640,000	271,000	-233,000	-8.9	-207,000	-8.1
Area 1	327,653	342,395	-14,742	-4.3	77,000	33,000	-59,000	-17.3	-51,000	-14.5
Area 2	395,140	391,566	+3,574	+0.9	94,000	38,000	-52,000	-13.3	-45,000	-11.6
Area 3	269,771	291,992	-22,221	-7.6	57,000	33,000	-46,000	-15.8	-49,000	-15.6
Area 4	303,692	299,099	+4,593	+1.5	72,000	31,000	-36,000	-12.2	-34,000	-11.3
Area 5	244,616	240,895	+3,721	+1.5	54,000	26,000	-24,000	-10.1	-26,000	-10.5
Area 6	380,951	350,097	+30,854	+8.8	90,000	37,000	-22,000	-6.3	-10,000	-3.0

See footnotes at end of table, p. 71.

Table 3.--ESTIMATES OF THE COMPONENTS OF CHANGE IN THE RESIDENT POPULATION, 1950 TO 1960, AND NET TOTAL MIGRATION, 1940 TO 1950, BY STATE ECONOMIC AREAS--Con.

(All lettered State economic areas are metropolitan; all numbered areas are nonmetropolitan. Includes persons in the Armed Forces stationed in each area but excludes members of the Armed Forces abroad. Each estimate has been independently rounded to the nearest thousand from figures computed to the last digit. Rates are computed from unrounded figures and are expressed as percentage of population at beginning of decade. Net migration estimates for 1940 to 1950 are derived from estimates published by the Scripps Foundation. See text for explanation)

State and State economic area	April 1, 1960 (census)	April 1, 1950 (census)	Net change, 1950 to 1960		Components of change, 1950 to 1960				Net total migration, 1940 to 1950	
					Births	Deaths	Net total migration			
			Amount	Rate			Amount	Rate	Amount	Rate
IOWA--Con.										
Area A	107,849	103,917	+3,932	+3.8	28,000	11,000	-13,000	-12.8	-12,000	-11.6
Area B	83,102	69,682	+13,420	+19.3	19,000	7,000	+2,000	+2.4	-4,000	-6.3
Area C	266,315	226,010	+40,305	+17.8	61,000	24,000	+3,000	+1.3	+7,000	+3.8
Area D	119,067	100,698	+18,369	+18.2	28,000	10,000	+1,000	+1.2	+6,000	+6.6
Area E	122,482	100,448	+22,034	+21.9	30,000	9,000	+1,000	+1.1	+6,000	+7.6
Area F	136,899	104,274	+32,625	+31.3	30,000	11,000	+14,000	+13.2	+5,000	+6.2
MISSOURI	4,319,813	3,954,653	+365,160	+9.2	949,000	453,000	-130,000	-3.3	-192,000	-5.1
Area 1	256,238	263,732	-7,494	-2.8	50,000	32,000	-25,000	-9.5	-29,000	-10.3
Area 2	441,278	460,870	-19,592	-4.3	85,000	58,000	-47,000	-10.2	-65,000	-13.0
Area 3	201,218	191,635	+9,583	+5.0	35,000	25,000	-1,000	-0.3	-27,000	-13.0
Area 4	162,935	166,665	-3,730	-2.2	33,000	20,000	-17,000	-9.9	-21,000	-12.5
Area 5	170,874	130,902	+39,972	+30.5	30,000	15,000	+25,000	+18.9	-24,000	-17.3
Area 6	205,584	189,202	+16,382	+8.7	43,000	20,000	-6,000	-3.4	-21,000	-11.2
Area 7	137,958	152,594	-14,636	-9.6	28,000	15,000	-27,000	-17.7	-34,000	-20.3
Area 8	108,168	120,028	-11,860	-9.9	24,000	12,000	-23,000	-19.2	-29,000	-21.9
Area 9	226,173	256,960	-30,787	-12.0	64,000	23,000	-72,000	-28.0	-48,000	-19.2
Area A	710,206	586,256	+123,950	+21.1	163,000	69,000	+30,000	+5.0	+33,000	+6.5
Area B	1,572,905	1,330,986	+241,919	+18.2	370,000	153,000	+24,000	+1.8	+71,000	+6.2
Area C	126,276	104,823	+21,453	+20.5	24,000	11,000	+9,000	+8.5	+3,000	+2.8
NORTH DAKOTA	632,446	619,636	+12,810	+2.1	170,000	52,000	-105,000	-17.0	-120,000	-18.7
Area 1	93,840	95,682	-1,842	-1.9	28,000	7,000	-22,000	-23.3	-26,000	-25.3
Area 2	121,895	118,028	+3,867	+3.3	35,000	10,000	-22,000	-18.4	-23,000	-18.8
Area 3	217,656	217,920	-264	-0.1	57,000	19,000	-39,000	-17.8	-46,000	-20.0
Area 4	157,150	142,528	+14,622	+10.3	39,000	12,000	-12,000	-8.2	-15,000	-10.9
Area 5	41,905	45,478	-3,573	-7.9	11,000	4,000	-11,000	-23.5	-10,000	-20.5
SOUTH DAKOTA	680,514	652,740	+27,774	+4.3	183,000	61,000	-94,000	-14.4	-78,000	-12.1
Area 1	166,685	141,404	+25,281	+17.9	50,000	14,000	-11,000	-7.6	-16,000	-11.9
Area 2	149,304	150,665	-1,361	-0.9	39,000	13,000	-27,000	-18.2	-20,000	-13.4
Area 3	109,607	118,595	-8,988	-7.6	29,000	11,000	-28,000	-23.4	-20,000	-16.7
Area 4	85,681	86,666	-985	-1.1	22,000	8,000	-15,000	-17.7	-13,000	-14.6
Area 5	169,237	155,410	+13,827	+8.9	42,000	15,000	-13,000	-8.4	-8,000	-5.8
NEBRASKA	1,411,330	1,325,510	+85,820	+6.5	336,000	133,000	-117,000	-8.8	-129,000	-9.9
Area 1	67,083	73,389	-6,306	-8.6	17,000	7,000	-17,000	-22.9	-21,000	-25.2
Area 2	96,215	92,934	+3,281	+3.5	26,000	8,000	-15,000	-16.5	-13,000	-14.3
Area 3	273,872	277,187	-3,315	-1.2	66,000	27,000	-42,000	-15.3	-37,000	-13.2
Area 4	79,120	89,749	-10,629	-11.8	19,000	9,000	-20,000	-22.7	-14,000	-14.4
Area 5	133,907	141,152	-7,245	-5.1	29,000	15,000	-21,000	-14.7	-20,000	-13.1
Area 6	118,039	114,398	+3,641	+3.2	29,000	11,000	-14,000	-12.1	-16,000	-13.6
Area 7	113,051	120,246	-7,195	-6.0	24,000	13,000	-18,000	-15.0	-21,000	-16.4
Area A	155,272	119,742	+35,530	+29.7	35,000	12,000	+12,000	+10.1	+4,000	+3.7
Area B	374,771	296,713	+78,058	+26.3	91,000	32,000	+18,000	+6.1	+9,000	+3.4
KANSAS	2,178,611	1,905,299	+273,312	+14.3	515,000	197,000	-44,000	-2.3	-96,000	-5.3
Area 1	102,691	96,707	+5,984	+6.2	26,000	8,000	-13,000	-12.9	+3,000	+3.3
Area 2	227,032	235,310	-8,278	-3.5	58,000	21,000	-45,000	-19.3	-28,000	-12.1
Area 3	291,220	265,266	+25,954	+9.8	67,000	29,000	-13,000	-4.8	-38,000	-13.7
Area 4	67,842	79,006	-11,164	-14.1	14,000	9,000	-17,000	-20.9	-19,000	-20.8
Area 5	226,052	210,059	+15,993	+7.6	53,000	21,000	-15,000	-7.3	-21,000	-10.0
Area 6	170,403	159,616	+10,787	+6.8	35,000	17,000	-7,000	-4.2	-18,000	-11.1
Area 7	115,912	127,216	-11,304	-8.9	23,000	15,000	-19,000	-14.6	-19,000	-13.9
Area 8	163,655	176,310	-12,655	-7.2	34,000	21,000	-25,000	-14.1	-34,000	-17.6
Area A	343,231	222,290	+120,941	+54.4	92,000	22,000	+51,000	+23.0	+48,000	+33.4
Area B	329,287	228,101	+101,186	+44.4	78,000	23,000	+46,000	+20.1	+25,000	+14.2
Area C	141,286	105,418	+35,868	+34.0	35,000	11,000	+12,000	+11.1	+7,000	+7.6
DELAWARE	446,292	318,085	+128,207	+40.3	101,000	37,000	+64,000	+20.1	+22,000	+8.5
Area 1	138,846	99,206	+39,640	+40.0	32,000	13,000	+20,000	+20.6	+4,000	+4.8
Area A	307,446	218,879	+88,567	+40.5	70,000	24,000	+44,000	+19.9	+18,000	+10.3
MARYLAND	3,100,689	2,343,001	+757,688	+32.3	684,000	246,000	+320,000	+13.7	+268,000	+14.7
Area 1	104,589	110,815	-6,226	-5.6	22,000	11,000	-17,000	-15.4	-12,000	-11.3
Area 2	239,871	192,955	+46,916	+24.3	52,000	20,000	+15,000	+7.9	+10,000	+5.9
Area 3	87,313	64,626	+22,687	+35.1	23,000	6,000	+5,000	+8.5	+11,000	+27.0
Area 4	243,570	210,623	+32,947	+15.6	54,000	26,000	+5,000	+2.5	-1,000	-0.3
Area A	1,638,086	1,337,373	+300,713	+22.5	370,000	145,000	+76,000	+5.7	+116,000	+10.7
Area B	698,323	358,583	+339,740	+94.7	146,000	30,000	+224,000	+62.4	+137,000	+77.8
Area C	88,937	68,026	+20,911	+30.7	17,000	7,000	+11,000	+16.3	+6,000	+11.2

Table 3.--ESTIMATES OF THE COMPONENTS OF CHANGE IN THE RESIDENT POPULATION, 1950 TO 1960, AND NET TOTAL MIGRATION, 1940 TO 1950, BY STATE ECONOMIC AREAS--Con.

(All lettered State economic areas are metropolitan; all numbered areas are nonmetropolitan. Includes persons in the Armed Forces stationed in each area but excludes members of the Armed Forces abroad. Each estimate has been independently rounded to the nearest thousand from figures computed to the last digit. Rates are computed from unrounded figures and are expressed as percentage of population at beginning of decade. Net migration estimates for 1940 to 1950 are derived from estimates published by the Scripps Foundation. See text for explanation)

State and State economic area	April 1, 1960 (census)	April 1, 1950 (census)	Net change, 1950 to 1960		Components of change, 1950 to 1960				Net total migration, 1940 to 1950	
					Births	Deaths	Net total migration			
			Amount	Rate			Amount	Rate	Amount	Rate
DISTRICT OF COLUMBIA..	763,956	802,178	-38,222	-4.8	206,000	86,000	-158,000	-19.7	+41,000	+6.1
Area A.....	763,956	802,178	-38,222	-4.8	206,000	86,000	-158,000	-19.7	+41,000	+6.1
VIRGINIA.....	3,966,949	3,318,680	+648,269	+19.5	946,000	312,000	+15,000	+0.4	+165,000	+6.2
Area 1.....	176,125	199,095	-22,970	-11.5	53,000	15,000	-62,000	-31.1	-35,000	-18.7
Area 2.....	212,168	215,972	-3,804	-1.8	50,000	18,000	-36,000	-16.7	-31,000	-15.1
Area 3.....	184,657	183,961	+696	+0.4	43,000	16,000	-26,000	-13.9	-15,000	-9.0
Area 4.....	224,735	201,901	+22,834	+11.3	48,000	20,000	-5,000	-2.5	+1,000	+0.6
Area 5.....	249,767	198,745	+51,022	+25.7	53,000	21,000	+19,000	+9.4	-9,000	-4.8
Area 6.....	211,901	205,109	+6,792	+3.3	51,000	22,000	-22,000	-10.8	-18,000	-8.9
Area 7.....	319,922	313,082	+6,840	+2.2	84,000	28,000	-49,000	-15.7	-36,000	-12.4
Area 8.....	158,162	142,502	+15,660	+11.0	36,000	16,000	-4,000	-2.6	-8,000	-6.2
Area 9.....	47,601	51,132	-3,531	-6.9	13,000	7,000	-10,000	-20.3	-3,000	-6.9
Area 10.....	161,285	144,027	+17,258	+12.0	42,000	14,000	-10,000	-7.1	-5,000	-3.7
Area A.....	158,803	133,407	+25,396	+19.0	33,000	13,000	+5,000	+4.0	+7,000	+6.3
Area B.....	539,618	303,328	+236,290	+77.9	118,000	22,000	+140,000	+46.2	+124,000	+95.2
Area C.....	408,494	327,847	+80,647	+24.6	87,000	36,000	+30,000	+9.0	+32,000	+12.2
Area D.....	578,507	446,200	+132,307	+29.7	154,000	41,000	+19,000	+4.3	+131,000	+51.1
Area E.....	224,503	154,977	+69,526	+44.9	56,000	14,000	+28,000	+17.8	+37,000	+40.2
Area F.....	110,701	97,395	+13,306	+13.7	24,000	9,000	-1,000	-1.3	-7,000	-7.5
WEST VIRGINIA.....	1,860,421	2,005,552	-145,131	-7.2	474,000	172,000	-447,000	-22.3	-237,000	-12.4
Area 1.....	183,383	164,890	+18,493	+11.2	42,000	16,000	-7,000	-4.2	-17,000	-10.4
Area 2.....	245,014	266,359	-21,345	-8.0	58,000	23,000	-57,000	-21.3	-54,000	-19.6
Area 3.....	254,907	287,180	-32,273	-11.2	58,000	26,000	-64,000	-22.4	-29,000	-16.5
Area 4.....	444,034	548,129	-104,095	-19.0	139,000	39,000	-205,000	-37.3	-72,000	-14.4
Area 5.....	165,669	188,250	-22,581	-12.0	39,000	17,000	-45,000	-23.7	-38,000	-19.4
Area 6.....	60,832	55,819	+5,013	+9.0	14,000	6,000	-2,000	-4.0	-5,000	-9.8
Area A.....	106,478	108,565	-2,087	-1.9	23,000	12,000	-13,000	-12.2	-14,000	-12.4
Area B.....	147,179	146,731	+448	+0.3	34,000	13,000	-20,000	-13.8	-7,000	-5.5
Area C.....	252,925	239,629	+13,296	+5.5	66,000	19,000	-34,000	-14.0	-1,000	-0.3
NORTH CAROLINA.....	4,556,155	4,061,929	+494,226	+12.2	1,156,000	334,000	-328,000	-8.1	-272,000	-7.6
Area 1.....	263,812	273,986	-10,174	-3.7	62,000	20,000	-51,000	-18.8	-58,000	-21.3
Area 2.....	189,889	174,387	+15,502	+8.9	44,000	12,000	-16,000	-9.2	-13,000	-8.3
Area 3.....	403,014	368,842	+34,172	+9.3	99,000	28,000	-37,000	-9.9	-32,000	-9.8
Area 4.....	530,455	465,540	+64,915	+13.9	120,000	36,000	-19,000	-4.1	-32,000	-7.7
Area 5.....	348,054	329,450	+18,604	+5.6	87,000	25,000	-44,000	-13.4	-30,000	-10.2
Area 6.....	234,153	241,693	-7,540	-3.1	63,000	20,000	-51,000	-21.1	-36,000	-15.9
Area 7.....	203,623	207,516	-3,893	-1.9	61,000	18,000	-47,000	-22.5	-35,000	-17.7
Area 8.....	396,962	358,092	+38,870	+10.9	113,000	32,000	-42,000	-11.7	-47,000	-14.0
Area 9.....	354,994	298,593	+56,401	+18.9	113,000	25,000	-32,000	-10.6	-8,000	-3.3
Area 10.....	90,063	89,837	+226	+0.3	24,000	9,000	-15,000	-16.6	-14,000	-15.3
Area 11.....	421,926	357,257	+64,669	+18.1	119,000	31,000	-23,000	-6.4	+7,000	+2.3
Area A.....	130,074	124,403	+5,671	+4.6	27,000	11,000	-10,000	-8.2	(1)	-0.4
Area B.....	189,428	146,135	+43,293	+29.6	42,000	13,000	+15,000	+10.1	-1,000	-0.7
Area C.....	246,520	191,057	+55,463	+29.0	55,000	15,000	+15,000	+8.1	+6,000	+3.9
Area D.....	272,111	197,052	+75,059	+38.1	64,000	18,000	+29,000	+14.6	+15,000	+9.8
Area E.....	169,082	136,450	+32,632	+23.9	38,000	12,000	+7,000	+4.8	+4,000	+3.3
Area F.....	111,995	101,639	+10,356	+10.2	25,000	8,000	-7,000	-6.5	+3,000	+4.1
SOUTH CAROLINA.....	2,382,594	2,117,027	+265,567	+12.5	675,000	188,000	-222,000	-10.5	-241,000	-12.6
Area 1.....	86,234	79,108	+7,126	+9.0	20,000	6,000	-7,000	-9.3	-12,000	-16.1
Area 2.....	347,263	329,615	+17,648	+5.4	87,000	27,000	-42,000	-12.8	-32,000	-10.6
Area 3.....	214,220	207,590	+6,630	+3.2	60,000	17,000	-37,000	-17.9	-26,000	-13.5
Area 4.....	110,464	118,099	-7,635	-6.5	32,000	11,000	-29,000	-24.4	-34,000	-26.6
Area 5.....	67,302	68,523	-1,221	-1.8	19,000	6,000	-14,000	-20.7	-17,000	-24.0
Area 6.....	351,255	342,882	+8,373	+2.4	119,000	33,000	-78,000	-22.7	-80,000	-23.7
Area 7.....	256,215	247,377	+8,838	+3.6	85,000	22,000	-55,000	-22.1	-42,000	-18.7
Area 8.....	181,617	150,844	+30,773	+20.4	49,000	14,000	-4,000	-2.8	-16,000	-12.3
Area A.....	260,828	186,844	+73,984	+39.6	65,000	17,000	+27,000	+14.2	+15,000	+10.4
Area B.....	81,038	53,137	+27,901	+52.5	24,000	6,000	+10,000	+19.1	-8,000	-16.1
Area C.....	216,382	164,856	+51,526	+31.3	62,000	16,000	+5,000	+3.3	+8,000	+6.8
Area D.....	209,776	168,152	+41,624	+24.8	54,000	14,000	+2,000	+1.3	+3,000	+2.0
GEORGIA.....	3,943,116	3,444,578	+498,538	+14.5	1,031,000	319,000	-214,000	-6.2	-291,000	-9.3
Area 1.....	246,917	228,982	+17,935	+7.8	59,000	18,000	-23,000	-10.1	-16,000	-8.0
Area 2.....	85,831	86,345	-514	-0.6	20,000	7,000	-14,000	-16.6	-18,000	-21.4
Area 3.....	253,471	233,921	+19,550	+8.4	58,000	19,000	-20,000	-8.6	-41,000	-17.7
Area 4.....	522,276	512,725	+9,551	+1.9	132,000	47,000	-75,000	-14.7	-86,000	-16.7
Area 5.....	58,364	64,394	-6,030	-9.4	18,000	6,000	-18,000	-28.3	-24,000	-32.5

See footnotes at end of table, p. 71.

Table 3.--ESTIMATES OF THE COMPONENTS OF CHANGE IN THE RESIDENT POPULATION, 1950 TO 1960, AND NET TOTAL MIGRATION, 1940 TO 1950, BY STATE ECONOMIC AREAS--Con.

(All lettered State economic areas are metropolitan; all numbered areas are nonmetropolitan. Includes persons in the Armed Forces stationed in each area but excludes members of the Armed Forces abroad. Each estimate has been independently rounded to the nearest thousand from figures computed to the last digit. Rates are computed from unrounded figures and are expressed as percentage of population at beginning of decade. Net migration estimates for 1940 to 1950 are derived from estimates published by the Scripps Foundation. See text for explanation)

State and State economic area	April 1, 1960 (census)	April 1, 1950 (census)	Net change, 1950 to 1960		Components of change, 1950 to 1960				Net total migration, 1940 to 1950	
			Amount	Rate	Births	Deaths	Net total migration		Amount	Rate
							Amount	Rate		
GEORGIA--Con.										
Area 6	151,548	167,131	-15,583	-9.3	46,000	16,000	-46,000	-27.5	-59,000	-31.5
Area 7	396,647	398,781	-2,134	-0.5	122,000	38,000	-86,000	-21.7	-93,000	-22.9
Area 8	315,206	316,661	-1,455	-0.5	93,000	28,000	-66,000	-21.0	-73,000	-23.1
Area 9	174,467	144,874	+29,593	+20.4	48,000	14,000	-4,000	-2.7	-20,000	-14.5
Area A	45,264	38,198	+7,066	+18.5	10,000	3,000	(1)	-0.4	(1)	-0.1
Area B	1,017,188	726,989	+290,199	+39.9	238,000	72,000	+124,000	+17.0	+73,000	+13.0
Area C	171,634	130,177	+41,457	+31.8	50,000	10,000	+1,000	+0.8	+16,000	+18.2
Area D	135,601	108,876	+26,725	+24.5	39,000	11,000	-1,000	-1.0	+14,000	+17.4
Area E	188,299	151,481	+36,818	+24.3	51,000	17,000	+3,000	+1.8	+15,000	+12.4
Area F	141,249	114,079	+27,170	+23.8	36,000	12,000	+4,000	+3.1	+15,000	+18.0
Area G	39,154	20,964	+18,190	+86.8	10,000	2,000	+10,000	+49.3	+5,000	+45.9
FLORIDA	4,951,560	2,771,305	+2,180,255	+78.7	915,000	351,000	+1,617,000	+58.3	+574,000	+30.3
Area 1	187,461	126,471	+60,990	+48.2	48,000	11,000	+24,000	+18.7	+14,000	+15.4
Area 2	139,427	112,185	+27,242	+24.3	34,000	12,000	+5,000	+4.6	+2,000	+7.5
Area 3	322,943	284,657	+38,286	+13.4	80,000	26,000	-16,000	-5.6	-12,000	-4.9
Area 4	305,923	133,301	+172,622	+129.5	49,000	21,000	+145,000	+108.6	+29,000	+30.7
Area 5	437,685	287,544	+150,141	+52.2	85,000	36,000	+101,000	+35.2	+38,000	+17.2
Area 6	311,295	147,177	+164,118	+111.5	49,000	22,000	+137,000	+93.1	+36,000	+34.9
Area A	455,411	304,029	+151,382	+49.8	106,000	32,000	+77,000	+25.4	+59,000	+28.3
Area B	772,453	409,143	+363,310	+88.8	115,000	66,000	+314,000	+76.6	+106,000	+39.3
Area C	935,047	495,084	+439,963	+88.9	156,000	62,000	+347,000	+70.0	+188,000	+70.4
Area D	203,376	131,260	+72,116	+54.9	56,000	12,000	+28,000	+21.5	+17,000	+18.5
Area E	318,487	141,833	+176,654	+124.6	55,000	20,000	+142,000	+99.8	+37,000	+39.9
Area F	228,106	114,688	+113,418	+98.9	38,000	16,000	+92,000	+80.1	+25,000	+31.4
Area G	333,946	83,933	+250,013	+297.9	44,000	16,000	+222,000	+264.0	+36,000	+94.5
KENTUCKY	3,038,156	2,944,806	+93,350	+3.2	766,000	283,000	-390,000	-13.2	-371,000	-13.0
Area 1	156,937	150,232	+6,705	+4.5	34,000	17,000	-10,000	-6.9	-23,000	-14.7
Area 2	108,724	97,710	+11,014	+11.3	27,000	11,000	-5,000	-5.5	-16,000	-16.0
Area 3	326,669	311,519	15,150	+4.9	76,000	29,000	-32,000	-10.1	-43,000	-13.8
Area 4	183,376	170,164	+13,212	+7.8	40,000	18,000	-9,000	-5.4	-11,000	-6.5
Area 5	167,198	193,608	-26,410	-13.6	43,000	16,000	-53,000	-27.2	-54,000	-26.1
Area 6	336,338	326,191	+10,147	+3.1	78,000	34,000	-33,000	-10.2	-40,000	-12.2
Area 7	108,467	103,840	+4,627	+4.5	24,000	12,000	-8,000	-7.3	-11,000	-10.1
Area 8	215,719	234,619	-18,900	-8.1	61,000	18,000	-62,000	-26.3	-89,000	-33.6
Area 9	398,690	510,448	-111,758	-21.9	132,000	32,000	-211,000	-41.4	-136,000	-26.8
Area A	610,947	484,615	+126,332	+26.1	152,000	55,000	+29,000	+6.0	+44,000	+11.4
Area B	207,503	180,450	+27,053	+15.0	51,000	21,000	-2,000	-1.2	(1)	-0.3
Area C	52,163	49,949	+2,214	+4.4	13,000	4,000	-6,000	-12.9	-4,000	-9.1
Area D	33,519	30,715	+2,804	+9.1	8,000	4,000	-2,000	-6.9	+1,000	+2.0
Area E	131,906	100,746	+31,160	+30.9	27,000	11,000	+15,000	+15.0	+12,000	+14.2
TENNESSEE	3,567,089	3,291,718	+275,371	+8.4	850,000	302,000	-273,000	-8.3	-142,000	-4.9
Area 1	305,909	330,955	-25,046	-7.6	83,000	31,000	-77,000	-23.2	-53,000	-16.2
Area 2	150,130	164,900	-14,770	-9.0	31,000	15,000	-30,000	-18.3	-33,000	-19.3
Area 3	106,356	112,903	-6,547	-5.8	24,000	10,000	-21,000	-18.8	-31,000	-25.4
Area 4	128,625	113,910	+14,715	+12.9	27,000	10,000	-1,000	-1.2	-5,000	-4.6
Area 5	253,677	249,235	+4,442	+1.8	58,000	25,000	-28,000	-11.4	-30,000	-12.1
Area 6	189,168	194,985	-5,817	-3.0	43,000	17,000	-31,000	-16.0	-36,000	-18.6
Area 7	112,085	118,192	-6,107	-5.2	29,000	9,000	-26,000	-22.1	-22,000	-20.6
Area 8	688,392	657,127	+31,265	+4.8	160,000	54,000	-74,000	-11.3	-68,000	-11.4
Area A	627,019	482,393	+144,626	+30.0	160,000	50,000	+35,000	+7.3	+74,000	+20.9
Area B	399,743	321,758	+77,985	+24.2	90,000	33,000	+21,000	+6.4	+29,000	+11.2
Area C	237,905	208,255	+29,650	+14.2	59,000	21,000	-8,000	-4.0	-2,000	-1.3
Area D	368,080	337,105	+30,975	+9.2	88,000	27,000	-31,000	-9.1	+34,000	+13.8
ALABAMA	3,266,740	3,061,743	+204,997	+6.7	851,000	277,000	-368,000	-12.0	-347,000	-12.2
Area 1	229,596	209,558	+20,038	+9.6	57,000	18,000	-19,000	-9.0	-26,000	-13.6
Area 2	197,137	207,157	-10,020	-4.8	47,000	15,000	-42,000	-20.3	-42,000	-20.7
Area 3	386,387	375,522	+10,865	+2.9	99,000	31,000	-57,000	-15.2	-28,000	-8.6
Area 4	176,103	179,787	-3,684	-2.0	45,000	16,000	-33,000	-18.2	-41,000	-22.0
Area 5	227,014	256,702	-29,688	-11.6	58,000	21,000	-66,000	-25.8	-70,000	-25.6
Area 6	201,919	224,675	-22,756	-10.1	69,000	24,000	-67,000	-30.0	-82,000	-31.6
Area 7	58,980	61,312	-2,332	-3.8	18,000	5,000	-15,000	-23.8	-16,000	-24.6
Area 8	82,599	72,440	+10,159	+14.0	21,000	7,000	-4,000	-6.2	-4,000	-6.5
Area 9	315,884	338,233	-22,349	-6.6	91,000	30,000	-84,000	-24.7	-106,000	-28.8

See footnotes at end of table, p. 71.

Table 3.--ESTIMATES OF THE COMPONENTS OF CHANGE IN THE RESIDENT POPULATION, 1950 TO 1960, AND NET TOTAL MIGRATION, 1940 TO 1950, BY STATE ECONOMIC AREAS--Con.

All lettered State economic areas are metropolitan; all numbered areas are nonmetropolitan. Includes persons in the Armed Forces stationed in each area but excludes members of the Armed Forces abroad. Each estimate has been independently rounded to the nearest thousand from figures computed to the last digit. Rates are computed from unrounded figures and are expressed as percentage of population at beginning of decade. Net migration estimates for 1940 to 1950 are derived from estimates published by the Scripps Foundation. See text for explanation)

State and State economic area	April 1, 1960 (census)	April 1, 1950 (census)	Net change, 1950 to 1960		Components of change, 1950 to 1960				Net total migration, 1940 to 1950	
					Births	Deaths	Net total migration			
			Amount	Rate			Amount	Rate	Amount	Rate
ALABAMA—Con.										
Area A	634,864	558,928	+75,936	+13.6	156,000	54,000	-25,000	-4.5	+24,000	+5.3
Area B	46,351	40,364	+5,987	+14.8	14,000	4,000	-4,000	-10.4	-5,000	-13.1
Area C	169,210	138,965	+30,245	+21.8	42,000	14,000	+3,000	+2.2	+5,000	+4.1
Area D	314,301	231,105	+83,196	+36.0	82,000	22,000	+23,000	+10.2	+50,000	+35.5
Area E	109,047	94,092	+14,955	+15.9	26,000	8,000	-3,000	-3.2	+2,000	+2.2
Area F	117,348	72,903	+44,445	+61.0	27,000	7,000	+25,000	+33.8	-8,000	-12.0
MISSISSIPPI	2,178,141	2,178,914	-773	(3)	639,000	206,000	-434,000	-19.9	-435,000	-19.9
Area 1	367,539	409,732	-42,193	-10.3	140,000	42,000	-140,000	-34.2	-111,000	-26.0
Area 2	236,787	260,173	-23,386	-9.0	78,000	25,000	-76,000	-29.3	-91,000	-31.2
Area 3	227,890	232,957	-5,067	-2.2	68,000	25,000	-48,000	-20.7	-48,000	-20.1
Area 4	160,725	178,673	-17,948	-10.0	38,000	15,000	-42,000	-23.3	-48,000	-24.8
Area 5	200,006	193,931	+6,075	+3.1	54,000	18,000	-30,000	-15.5	-47,000	-23.1
Area 6	485,069	521,399	-36,330	-7.0	131,000	45,000	-122,000	-23.5	-119,000	-22.0
Area 7	124,030	112,520	+11,510	+10.2	32,000	10,000	-10,000	-9.0	-11,000	-10.5
Area 8	189,050	127,365	+61,685	+48.4	48,000	12,000	+25,000	+20.0	+26,000	+31.9
Area A	187,045	142,164	+44,881	+31.6	48,000	14,000	+10,000	+7.1	+13,000	+11.8
ARKANSAS	1,786,272	1,909,511	-123,239	-6.5	470,000	161,000	-433,000	-22.7	-419,000	-21.5
Area 1	92,069	88,055	+4,014	+4.6	18,000	8,000	-6,000	-6.7	-2,000	-2.7
Area 2	159,711	173,033	-13,322	-7.7	39,000	15,000	-37,000	-21.6	-54,000	-27.8
Area 3	111,365	130,058	-18,693	-14.3	25,000	10,000	-33,000	-25.6	-37,000	-26.0
Area 4	145,141	152,321	-7,180	-4.7	30,000	14,000	-23,000	-15.4	-24,000	-15.7
Area 5	119,566	139,480	-19,914	-14.3	31,000	12,000	-39,000	-28.2	-53,000	-32.5
Area 6	187,322	202,869	-15,547	-7.7	51,000	16,000	-50,000	-24.6	-58,000	-26.7
Area 7	273,956	320,804	-46,848	-14.6	77,000	24,000	-100,000	-31.1	-85,000	-25.5
Area 8	351,619	377,591	-25,972	-6.9	119,000	32,000	-113,000	-29.9	-83,000	-22.5
Area 9	102,543	128,615	-26,072	-20.3	22,000	10,000	-38,000	-29.5	-40,000	-27.8
Area A	242,980	196,685	+46,295	+23.5	58,000	19,000	+7,000	+3.7	+17,000	+11.1
LOUISIANA	3,257,022	2,683,516	+573,506	+21.4	885,000	262,000	-50,000	-1.9	-155,000	-6.5
Area 1	156,982	140,905	+16,077	+11.4	40,000	13,000	-11,000	-7.8	-14,000	-10.3
Area 2	172,359	178,528	-6,169	-3.5	58,000	17,000	-47,000	-26.2	-51,000	-26.7
Area 3	257,882	227,720	+30,162	+13.2	78,000	19,000	-28,000	-12.4	-33,000	-15.8
Area 4	189,200	193,621	-4,421	-2.3	48,000	17,000	-35,000	-18.2	-53,000	-25.7
Area 5	254,585	204,548	+50,037	+24.5	66,000	19,000	+4,000	+1.8	-13,000	-7.2
Area 6	373,166	296,145	+77,021	+26.0	106,000	28,000	-1,000	-0.3	-43,000	-15.3
Area 7	145,387	135,356	+10,031	+7.4	41,000	12,000	-20,000	-14.6	-24,000	-18.4
Area 8	80,304	82,018	-1,714	-2.1	26,000	8,000	-19,000	-23.7	-25,000	-27.9
Area A	281,481	216,686	+64,795	+29.9	78,000	21,000	+8,000	+3.5	-5,000	-2.6
Area B	868,480	685,405	+183,075	+26.7	219,000	78,000	+42,000	+6.2	+47,000	+8.4
Area C	230,058	158,236	+71,822	+45.4	58,000	13,000	+27,000	+17.1	+37,000	+38.6
Area D	145,475	89,635	+55,840	+62.3	41,000	8,000	+22,000	+25.0	+17,000	+30.0
Area E	101,663	74,713	+26,950	+36.1	26,000	8,000	+9,000	+11.6	+5,000	+8.1
OKLAHOMA	2,328,284	2,233,351	+94,933	+4.3	520,000	206,000	-219,000	-9.8	-450,000	-19.2
Area 1	95,051	105,728	-10,677	-10.1	20,000	9,000	-21,000	-19.7	-23,000	-19.7
Area 2	161,498	173,216	-11,718	-6.8	37,000	16,000	-32,000	-18.7	-28,000	-15.4
Area 3	138,486	135,370	+3,116	+2.3	29,000	14,000	-12,000	-9.2	-29,000	-19.5
Area 4	266,892	250,848	+16,044	+6.4	58,000	22,000	-21,000	-8.2	-59,000	-21.9
Area 5	175,076	192,016	-16,940	-8.8	39,000	18,000	-38,000	-20.0	-55,000	-24.8
Area 6	88,551	117,215	-28,664	-24.5	21,000	10,000	-39,000	-33.4	-74,000	-43.5
Area 7	157,379	168,333	-10,954	-6.5	36,000	16,000	-30,000	-17.9	-70,000	-33.5
Area 8	153,977	177,790	-23,813	-13.4	35,000	17,000	-42,000	-23.6	-56,000	-27.6
Area 9	116,495	143,855	-27,360	-19.0	27,000	13,000	-42,000	-29.0	-75,000	-40.1
Area 10	44,072	48,641	-4,569	-9.4	10,000	4,000	-10,000	-20.7	-17,000	-29.8
Area A	378,479	284,757	+93,722	+32.9	82,000	27,000	+39,000	+13.5	+15,000	+6.2
Area B	487,106	366,795	+120,311	+32.8	112,000	33,000	+41,000	+11.2	+43,000	+15.6
Area C	40,495	43,143	-2,648	-6.1	9,000	4,000	-7,000	-16.8	-20,000	-35.2
Area D	24,727	25,644	-917	-3.6	5,000	2,000	-3,000	-12.9	-4,000	-16.3
TEXAS	9,579,677	7,711,194	+1,868,483	+24.2	2,442,000	687,000	+114,000	+1.5	+47,000	+0.7
Area 1	64,357	58,133	+6,224	+10.7	20,000	4,000	-9,000	-15.8	-7,000	-12.8
Area 2	195,075	188,106	+6,969	+3.7	49,000	17,000	-24,000	-12.9	-7,000	-4.2
Area 3	188,673	170,163	+18,510	+10.9	66,000	13,000	-35,000	-20.4	-21,000	-14.3
Area 4	221,778	182,268	+39,510	+21.7	56,000	13,000	-4,000	-2.0	+13,000	+9.3
Area 5	372,494	239,203	+133,291	+55.7	100,000	18,000	+52,000	+21.6	+32,000	+19.4
Area 6	273,428	329,679	-56,251	-17.1	65,000	27,000	-94,000	-28.4	-65,000	-18.9

See footnotes at end of table, p. 71.

Table 3.--ESTIMATES OF THE COMPONENTS OF CHANGE IN THE RESIDENT POPULATION, 1950 TO 1960, AND NET TOTAL MIGRATION, 1940 TO 1950, BY STATE ECONOMIC AREAS--Con.

(All lettered State economic areas are metropolitan; all numbered areas are nonmetropolitan. Includes persons in the Armed Forces stationed in each area but excludes members of the Armed Forces abroad. Each estimate has been independently rounded to the nearest thousand from figures computed to the last digit. Rates are computed from unrounded figures and are expressed as percentage of population at beginning of decade. Net migration estimates for 1940 to 1950 are derived from estimates published by the Scripps Foundation. See text for explanation)

State and State economic area	April 1, 1960 (census)	April 1, 1950 (census)	Net change, 1950 to 1960		Components of change, 1950 to 1960				Net total migration, 1940 to 1950	
					Births	Deaths	Net total migration			
			Amount	Rate			Amount	Rate	Amount	Rate
TEXAS—Con.										
Area 7	227,334	232,579	-5,245	-2.3	45,000	24,000	-26,000	-11.2	-67,000	-24.6
Area 8	463,378	493,209	-29,831	-6.0	109,000	49,000	-89,000	-18.1	-122,000	-22.2
Area 9	140,037	151,915	-11,878	-7.8	37,000	15,000	-33,000	-22.0	-58,000	-31.5
Area 10	123,787	132,783	-8,996	-6.8	30,000	14,000	-25,000	-19.2	-44,000	-28.4
Area 11	212,465	196,834	+15,631	+7.9	64,000	18,000	-31,000	-15.9	-34,000	-18.4
Area 12	633,273	670,838	-37,565	-5.6	147,000	61,000	-124,000	-18.4	-198,000	-26.4
Area 13	198,472	193,218	+5,254	+2.7	45,000	17,000	-22,000	-11.5	-39,000	-19.2
Area 14	344,019	267,420	+76,599	+28.6	91,000	25,000	+10,000	+3.9	-13,000	-5.6
Area 15	352,086	306,536	+45,550	+14.9	140,000	25,000	-69,000	-22.6	+25,000	+12.3
Area 16	81,867	75,662	+6,205	+8.2	24,000	6,000	-12,000	-15.3	-10,000	-14.5
Area A	314,070	194,968	+119,102	+61.1	105,000	17,000	+31,000	+15.7	+27,000	+21.0
Area B	573,215	392,643	+180,572	+46.0	132,000	38,000	+86,000	+22.0	+90,000	+34.9
Area C	1,036,169	702,136	+334,033	+47.6	231,000	66,000	+169,000	+24.0	+125,000	+25.4
Area D	150,091	130,194	+19,897	+15.3	37,000	12,000	-5,000	-3.6	+11,000	+10.9
Area E	212,136	160,980	+51,156	+31.8	45,000	13,000	+19,000	+11.8	+20,000	+16.9
Area F	687,151	500,460	+186,691	+37.3	190,000	46,000	+42,000	+8.5	+80,000	+23.6
Area G	1,243,158	806,701	+436,457	+54.1	297,000	73,000	+212,000	+26.3	+168,000	+31.8
Area H	306,016	235,650	+70,366	+29.9	74,000	19,000	+15,000	+6.4	+33,000	+20.4
Area J	149,493	87,140	+62,353	+71.6	32,000	8,000	+38,000	+43.6	+12,000	+20.1
Area K	129,638	105,309	+24,329	+23.1	30,000	8,000	+2,000	+1.8	+11,000	+13.7
Area L	156,271	101,048	+55,223	+54.7	43,000	8,000	+20,000	+19.8	+31,000	+56.5
Area M	140,364	113,066	+27,298	+24.1	35,000	11,000	+3,000	+2.7	+17,000	+20.7
Area N	221,573	165,471	+56,102	+33.9	68,000	12,000	(1)	(3)	+36,000	+38.6
Area O	47,432	41,365	+6,067	+14.7	9,000	4,000	+1,000	+2.0	-2,000	-5.3
Area P	120,377	85,517	+34,860	+40.8	26,000	7,000	+16,000	+18.8	+3,000	+4.5
MONTANA	674,767	591,024	+83,743	+14.2	171,000	62,000	-25,000	-4.3	-43,000	-7.6
Area 1	290,025	265,913	+24,112	+9.1	69,000	30,000	-15,000	-5.7	-12,000	-4.6
Area 2	240,857	200,880	+39,977	+19.9	66,000	20,000	-6,000	-3.2	-27,000	-13.6
Area 3	102,866	81,356	+21,510	+26.4	25,000	8,000	+4,000	+5.4	+1,000	+1.4
Area 4	41,019	42,875	-1,856	-4.3	11,000	4,000	-8,000	-19.1	-5,000	-11.6
IDAHO	667,191	588,637	+78,554	+13.3	169,000	51,000	-40,000	-6.8	-31,000	-5.9
Area 1	108,108	98,986	+9,122	+9.2	29,000	9,000	-10,000	-10.4	-12,000	-12.6
Area 2	88,251	78,957	+9,294	+11.8	20,000	8,000	-3,000	-3.6	-5,000	-6.7
Area 3	284,664	252,610	+32,054	+12.7	67,000	22,000	-13,000	-5.1	+5,000	+2.3
Area 4	186,168	158,084	+28,084	+17.8	54,000	12,000	-14,000	-8.9	-19,000	-12.9
WYOMING	330,066	290,529	+39,537	+13.6	84,000	25,000	-20,000	-6.8	-2,000	-0.7
Area 1	127,532	110,032	+17,500	+15.9	32,000	9,000	-6,000	-5.1	(2)	+0.4
Area 2	202,534	180,497	+22,037	+12.2	52,000	15,000	-14,000	-7.8	-2,000	-1.4
COLORADO	1,753,947	1,325,089	+428,858	+32.4	401,000	135,000	+164,000	+12.3	+40,000	+3.6
Area 1	76,327	76,770	-443	-0.6	20,000	7,000	-13,000	-16.6	-17,000	-20.0
Area 2	163,901	149,384	+14,517	+9.7	43,000	14,000	-14,000	-9.1	-24,000	-16.1
Area 3	171,423	151,414	+20,009	+13.2	42,000	14,000	-9,000	-5.8	-12,000	-8.4
Area 4	45,982	52,220	-6,238	-11.9	11,000	4,000	-13,000	-24.6	-8,000	-14.8
Area 5	104,482	118,462	-13,980	-11.8	27,000	12,000	-29,000	-24.5	-27,000	-21.0
Area A	855,129	563,832	+291,297	+51.7	184,000	61,000	+168,000	+29.8	+97,000	+23.8
Area B	143,742	74,523	+69,219	+92.9	30,000	9,000	+48,000	+64.4	+15,000	+28.1
Area C	118,707	90,188	+28,519	+31.6	30,000	9,000	+7,000	+8.1	+13,000	+18.4
Area D	74,254	48,296	+25,958	+53.7	14,000	5,000	+17,000	+35.5	+3,000	+6.7
NEW MEXICO	951,023	681,187	+269,836	+39.6	275,000	58,000	+52,000	+7.7	+12,000	+2.3
Area 1	244,708	174,967	+69,741	+39.9	75,000	16,000	+10,000	+5.7	-22,000	-14.2
Area 2	127,510	134,357	-6,847	-5.1	39,000	11,000	-35,000	-25.8	-34,000	-24.3
Area 3	316,606	226,190	+90,416	+40.0	90,000	18,000	+18,000	+8.1	+14,000	+8.2
Area A	262,199	145,673	+116,526	+80.0	71,000	13,000	+59,000	+40.3	+54,000	+76.1
ARIZONA	1,302,161	749,587	+552,574	+73.7	303,000	80,000	+330,000	+44.0	+133,000	+26.5
Area 1	172,682	138,782	+33,900	+24.4	53,000	14,000	-6,000	-4.1	-19,000	-14.6
Area 2	200,309	137,819	+62,490	+45.3	56,000	14,000	+21,000	+15.0	(2)	+0.2
Area A	663,510	331,770	+331,740	+100.0	134,000	36,000	+234,000	+70.6	+102,000	+54.8
Area B	265,660	141,216	+124,444	+88.1	60,000	16,000	+80,000	+57.0	+49,000	+65.2
UTAH	890,627	688,862	+201,765	+29.3	246,000	54,000	+10,000	+1.5	+7,000	+1.2
Area 1	97,970	95,744	+2,226	+2.3	28,000	8,000	-18,000	-18.8	-21,000	-21.3
Area 2	171,751	112,779	+58,972	+52.3	46,000	7,000	+20,000	+18.0	+18,000	+23.4
Area 3	127,127	122,125	+5,002	+4.1	39,000	9,000	-25,000	-20.6	-15,000	-13.1
Area A	383,035	274,895	+108,140	+39.3	102,000	24,000	+30,000	+11.0	+14,000	+6.8
Area B	110,744	83,319	+27,425	+32.9	31,000	7,000	+3,000	+3.4	+10,000	+18.0

See footnotes at end of table, p. 71.

Table 3.--ESTIMATES OF THE COMPONENTS OF CHANGE IN THE RESIDENT POPULATION, 1950 TO 1960, AND NET TOTAL MIGRATION, 1940 TO 1950, BY STATE ECONOMIC AREAS--Con.

(All lettered State economic areas are metropolitan; all numbered areas are nonmetropolitan. Includes persons in the Armed Forces stationed in each area but excludes members of the Armed Forces abroad. Each estimate has been independently rounded to the nearest thousand from figures computed to the last digit. Rates are computed from unrounded figures and are expressed as percentage of population at beginning of decade. Net migration estimates for 1940 to 1950 are derived from estimates published by the Scripps Foundation. See text for explanation)

State and State economic area	April 1, 1960 (census)	April 1, 1950 (census)	Net change, 1950 to 1960		Components of change, 1950 to 1960				Net total migration, 1940 to 1950	
					Births	Deaths	Net total migration			
			Amount	Rate			Amount	Rate	Amount	Rate
NEVADA	285,278	160,083	+125,195	+78.2	59,000	20,000	+86,000	+53.8	+33,000	+30.2
Area 1	158,262	111,794	+46,468	+41.6	33,000	14,000	+27,000	+23.9	+7,000	+7.7
Area A	127,016	48,289	+78,727	+163.0	25,000	6,000	+59,000	+123.1	+26,000	+160.4
WASHINGTON	2,853,214	2,378,963	+474,251	+19.9	629,000	243,000	+88,000	+3.7	+395,000	+22.8
Area 1	128,477	127,073	+1,404	+1.1	30,000	13,000	-15,000	-11.7	-1,000	-1.1
Area 2	144,177	124,330	+19,847	+16.0	30,000	13,000	+3,000	+2.6	+8,000	+7.6
Area 3	84,176	75,724	+8,452	+11.2	19,000	7,000	-4,000	-5.3	+16,000	+35.4
Area 4	159,915	146,796	+13,119	+8.9	36,000	14,000	-9,000	-5.9	+7,000	+5.5
Area 5	66,264	68,432	-2,168	-3.2	16,000	6,000	-12,000	-17.8	+1,000	+1.1
Area 6	241,104	221,377	+19,727	+8.9	60,000	19,000	-22,000	-9.9	+53,000	+37.5
Area 7	199,469	157,826	+41,643	+26.4	46,000	14,000	+10,000	+6.4	+17,000	+13.7
Area 8	28,687	30,089	-1,402	-4.7	7,000	3,000	-6,000	-18.3	-4,000	-13.2
Area A	935,014	732,992	+202,022	+27.6	199,000	80,000	+83,000	+11.3	+150,000	+29.6
Area B	321,590	275,876	+45,714	+16.6	68,000	27,000	+5,000	+1.8	+72,000	+40.1
Area C	93,809	85,307	+8,502	+10.0	20,000	8,000	-4,000	-5.0	+24,000	+48.2
Area D	278,333	221,561	+56,772	+25.6	64,000	25,000	+17,000	+7.9	+39,000	+23.9
Area E	172,199	111,580	+60,619	+54.3	33,000	13,000	+41,000	+36.7	+14,000	+15.9
OREGON	1,768,687	1,521,341	+247,346	+16.3	383,000	152,000	+16,000	+1.0	+284,000	+26.1
Area 1	334,624	281,571	+53,053	+18.8	77,000	28,000	+5,000	+1.6	+70,000	+37.6
Area 2	291,316	259,829	+31,487	+12.1	62,000	23,000	-7,000	-2.9	+49,000	+26.1
Area 3	74,943	67,126	+7,817	+11.6	17,000	6,000	-3,000	-5.0	+14,000	+28.7
Area 4	176,826	167,517	+9,309	+5.6	42,000	15,000	-18,000	-10.8	-5,000	-3.4
Area A	728,088	619,522	+108,566	+17.5	147,000	70,000	+31,000	+5.0	+117,000	+26.1
Area B	162,890	125,776	+37,114	+29.5	38,000	10,000	+9,000	+7.3	+40,000	+55.5
CALIFORNIA	15,717,204	10,586,223	+5,130,981	+48.5	3,142,000	1,156,000	+3,145,000	+29.7	+2,671,000	+38.8
Area 1	187,508	129,654	+57,854	+44.6	42,000	16,000	+31,000	+24.0	+37,000	+43.0
Area 2	213,265	150,008	+63,257	+42.2	37,000	19,000	+45,000	+30.0	+49,000	+49.9
Area 3	379,010	262,819	+116,191	+44.2	77,000	29,000	+68,000	+25.9	+74,000	+45.8
Area 4	269,621	202,604	+67,017	+33.1	54,000	23,000	+36,000	+17.9	+43,000	+30.4
Area 5	247,740	197,011	+50,729	+25.7	58,000	18,000	+10,000	+5.3	+50,000	+41.8
Area 6	258,825	232,996	+25,829	+11.1	61,000	19,000	-16,000	-6.9	+34,000	+20.7
Area 7	199,138	114,647	+84,491	+73.7	39,000	10,000	+55,000	+48.1	+33,000	+48.0
Area 8	72,105	62,975	+9,130	+14.5	22,000	5,000	-7,000	-11.8	-9,000	-15.4
Area 9	299,171	244,854	+54,317	+22.2	56,000	27,000	+26,000	+10.5	+23,000	+11.5
Area A	2,783,359	2,240,767	+542,592	+24.2	581,000	233,000	+195,000	+8.7	+549,000	+37.3
Area B	642,315	290,547	+351,768	+121.1	114,000	33,000	+271,000	+93.3	+88,000	+49.0
Area C	502,778	277,140	+225,638	+81.4	100,000	33,000	+158,000	+57.1	+82,000	+48.7
Area D	249,989	200,750	+49,239	+24.5	53,000	21,000	+18,000	+8.9	+51,000	+37.9
Area E	365,945	276,515	+89,430	+32.3	85,000	27,000	+31,000	+11.1	+62,000	+34.8
Area F	6,742,696	4,367,911	+2,374,785	+54.4	1,290,000	498,000	+1,583,000	+36.2	+1,088,000	+37.6
Area G	1,033,011	556,808	+476,203	+85.5	210,000	60,000	+326,000	+58.5	+200,000	+69.7
Area H	809,782	451,688	+358,094	+79.3	160,000	55,000	+252,000	+55.9	+143,000	+53.7
Area J	291,984	228,309	+63,675	+27.9	73,000	19,000	+9,000	+3.9	+59,000	+44.2
Area K	168,962	98,220	+70,742	+72.0	27,000	11,000	+55,000	+55.6	+16,000	+23.2
ALASKA	226,167	128,643	+97,524	+75.8	69,000	12,000	+41,000	+32.0	+42,000	+58.3
Area 1	226,167	128,643	+97,524	+75.8	69,000	12,000	+41,000	+32.0	+42,000	+58.3
HAWAII	632,772	499,794	+132,978	+26.6	161,000	31,000	+3,000	+0.6	-17,000	-4.0
Area 1	132,363	146,774	-14,411	-9.8	33,000	9,000	-38,000	-26.0	(5)	(5)
Area A	500,409	353,020	+147,389	+41.8	128,000	22,000	+41,000	+11.6	(5)	(5)

[1] Loss of less than 500.
[2] Gain of less than 500.
[3] Loss of less than 0.05 percent.
[4] Gain of less than 0.05 percent.
[5] Not available.

Table 4.--ESTIMATES OF THE COMPONENTS OF CHANGE IN THE CIVILIAN POPULATION, BY STATE ECONOMIC AREAS: 1950 TO 1960

(All lettered State economic areas are metropolitan; all numbered areas are nonmetropolitan. Excludes members of the Armed Forces. Each estimate has been independently rounded to the nearest thousand from figures computed to the last digit. Rates are computed from unrounded figures and are expressed as percentage of population at beginning of decade)

State and State economic area	April 1, 1960	April 1, 1950	Net change, 1950 to 1960		Components of change, 1950 to 1960				
			Amount	Rate	Births	Civilian deaths	Net civilian migration		Net loss to Armed Forces
							Amount	Rate	
MAINE	950,000	910,000	+40,000	+4.4	223,000	102,000	-72,000	-7.9	10,000
Area 1	98,000	96,000	+2,000	+2.5	32,000	7,000	-21,000	-22.2	1,000
Area 2	243,000	231,000	+12,000	+5.2	58,000	25,000	-18,000	-8.0	3,000
Area 3	134,000	135,000	(1)	-0.4	28,000	18,000	-9,000	-6.9	1,000
Area 4	295,000	280,000	+15,000	+5.2	65,000	32,000	-16,000	-5.6	3,000
Area A	179,000	168,000	+11,000	+6.7	40,000	20,000	-7,000	-4.2	2,000
NEW HAMPSHIRE	600,000	533,000	+67,000	+12.6	125,000	64,000	+12,000	+2.3	6,000
Area 1	159,000	153,000	+6,000	+3.9	34,000	19,000	-8,000	-4.9	2,000
Area 2	264,000	223,000	+40,000	+18.0	53,000	26,000	+16,000	+7.3	3,000
Area A	178,000	157,000	+21,000	+13.3	38,000	19,000	+4,000	+2.3	2,000
VERMONT	389,000	378,000	+11,000	+2.9	93,000	43,000	-36,000	-9.5	3,000
Area 1	146,000	136,000	+10,000	+7.1	39,000	15,000	-13,000	-9.5	1,000
Area 2	243,000	241,000	+1,000	+0.6	54,000	28,000	-23,000	-9.5	2,000
MASSACHUSETTS	5,103,000	4,665,000	+438,000	+9.4	1,089,000	537,000	-88,000	-1.9	27,000
Area 1	55,000	53,000	+2,000	+4.0	12,000	6,000	-3,000	-5.8	(1)
Area 2	74,000	54,000	+20,000	+37.4	17,000	8,000	+12,000	+22.7	(1)
Area A	523,000	450,000	+73,000	+16.1	114,000	50,000	+11,000	+2.5	3,000
Area B	582,000	543,000	+39,000	+7.1	123,000	60,000	-21,000	-3.9	3,000
Area C	3,082,000	2,861,000	+221,000	+7.7	665,000	328,000	-99,000	-3.4	17,000
Area D	247,000	189,000	+58,000	+30.6	49,000	25,000	+34,000	+18.1	1,000
Area E	397,000	381,000	+16,000	+4.2	79,000	44,000	-17,000	-4.4	2,000
Area F	142,000	133,000	+9,000	+6.9	31,000	15,000	-6,000	-4.3	1,000
RHODE ISLAND	836,000	774,000	+61,000	+7.9	179,000	84,000	-26,000	-3.3	7,000
Area 1	119,000	93,000	+26,000	+27.6	27,000	10,000	+10,000	+10.7	1,000
Area A	717,000	681,000	+36,000	+5.2	151,000	74,000	-36,000	-5.3	6,000
CONNECTICUT	2,522,000	2,001,191	+521,000	+26.0	509,000	214,000	+240,000	+12.0	13,000
Area 1	120,000	99,000	+21,000	+21.2	23,000	11,000	+9,000	+9.6	1,000
Area 2	401,000	313,000	+88,000	+28.0	84,000	34,000	+40,000	+12.8	2,000
Area A	653,000	504,000	+149,000	+29.6	124,000	54,000	+82,000	+16.2	3,000
Area B	659,000	546,000	+114,000	+20.9	133,000	61,000	+46,000	+8.3	4,000
Araa C	689,000	539,000	+149,000	+27.7	144,000	55,000	+63,000	+11.7	3,000
NEW YORK	16,736,000	14,801,000	+1,935,000	+13.1	3,402,000	1,658,000	+263,000	+1.8	72,000
Area 1	102,000	87,000	+15,000	+17.2	21,000	11,000	+6,000	+6.4	(1)
Area 2	251,000	228,000	+24,000	+10.3	56,000	27,000	-4,000	-1.9	1,000
Area 3	585,000	538,000	+46,000	+8.6	132,000	62,000	-21,000	-3.9	3,000
Area 4	115,000	107,000	+8,000	+7.2	26,000	13,000	-4,000	-3.8	1,000
Area 5	113,000	115,000	-2,000	-1.7	23,000	15,000	-9,000	-8.1	(1)
Area 6	161,000	157,000	+4,000	+2.8	34,000	20,000	-9,000	-5.8	1,000
Area 7	369,000	340,000	+29,000	+8.4	91,000	40,000	-20,000	-5.9	2,000
Area 8	92,000	86,000	+6,000	+7.1	21,000	12,000	-3,000	-3.6	(1)
Area 9	627,000	509,000	+118,000	+23.1	117,000	66,000	+69,000	+13.6	3,000
Area A	1,304,000	1,089,000	+215,000	+19.8	294,000	120,000	+46,000	+4.2	5,000
Area B	586,000	487,000	+99,000	+20.3	124,000	55,000	+32,000	+6.6	2,000
Area C	562,000	465,000	+97,000	+20.8	128,000	54,000	+25,000	+5.4	3,000
Area D	328,000	284,000	+44,000	+15.6	70,000	33,000	+9,000	+3.2	1,000
Area E	213,000	185,000	+28,000	+15.1	48,000	19,000	(2)	+0.2	1,000
Area F	656,000	589,000	+68,000	+11.5	142,000	75,000	+3,000	+0.6	3,000
Area G	10,672,000	9,535,000	+1,137,000	+11.9	2,077,000	1,037,000	+142,000	+1.5	45,000
NEW JERSEY	6,014,000	4,802,000	+1,212,000	+25.2	1,194,000	539,000	+584,000	+12.2	27,000
Area 1	1,006,000	658,000	+348,000	+53.0	195,000	76,000	+233,000	+35.4	4,000
Area 2	258,000	180,000	+78,000	+43.6	49,000	26,000	+56,000	+31.2	1,000
Area A	63,000	54,000	+9,000	+16.3	12,000	7,000	+4,000	+6.7	(1)
Area B	1,688,000	1,468,000	+221,000	+15.1	337,000	159,000	+51,000	+3.5	8,000
Area C	266,000	229,000	+36,000	+15.9	54,000	25,000	+9,000	+4.0	2,000
Area D	717,000	510,000	+207,000	+40.6	148,000	58,000	+120,000	+23.5	3,000
Area E	161,000	131,000	+30,000	+22.5	29,000	19,000	+20,000	+15.6	1,000
Area F	58,000	49,000	+8,000	+16.6	13,000	5,000	+1,000	+1.9	(1)
Area G	1,186,000	876,000	+311,000	+35.5	223,000	92,000	+185,0000	+21.1	5,000
Area H	610,000	646,000	-37,000	-5.7	133,000	71,000	-94,000	-14.6	4,000

See footnotes at end of table, p. 80.

Table 4.--ESTIMATES OF THE COMPONENTS OF CHANGE IN THE CIVILIAN POPULATION, BY STATE ECONOMIC AREAS: 1950 TO 1960--Con.

(All lettered State economic areas are metropolitan; all numbered areas are nonmetropolitan. Excludes members of the Armed Forces. Each estimate has been independently rounded to the nearest thousand from figures computed to the last digit. Rates are computed from unrounded figures and are expressed as percentage of population at beginning of decade)

State and State economic area	April 1, 1960	April 1, 1950	Net change, 1950 to 1960		Components of change, 1950 to 1960				
			Amount	Rate	Births	Civilian deaths	Net civilian migration		Net loss to Armed Forces
							Amount	Rate	
PENNSYLVANIA	11,300,000	10,480,000	+820,000	+7.8	2,440,000	1,142,000	-419,000	-4.0	59,000
Area 1	678,000	639,000	+39,000	+6.1	154,000	67,000	-44,000	-6.9	4,000
Area 2	186,000	181,000	+5,000	+2.8	42,000	22,000	-14,000	-7.6	1,000
Area 3	202,000	191,000	+12,000	+6.1	47,000	21,000	-14,000	-7.2	1,000
Area 4	450,000	486,000	-36,000	-7.4	102,000	48,000	-86,000	-17.8	3,000
Area 5	309,000	288,000	+22,000	+7.5	67,000	28,000	-14,000	-4.8	3,000
Area 6	448,000	487,000	-38,000	-7.9	91,000	56,000	-70,000	-14.5	2,000
Area 7	230,000	202,000	+29,000	+14.3	51,000	21,000	(2)	+0.2	1,000
Area A	251,000	219,000	+31,000	+14.2	61,000	24,000	-5,000	-2.1	1,000
Area B	3,579,000	3,132,000	+447,000	+14.3	772,000	358,000	+51,000	+1.6	18,000
Area C	234,000	257,000	-23,000	-8.9	47,000	31,000	-38,000	-14.8	1,000
Area D	2,404,000	2,212,000	+192,000	+8.7	527,000	230,000	-94,000	-4.2	12,000
Area E	281,000	291,000	-11,000	-3.6	66,000	28,000	-47,000	-16.2	2,000
Area F	137,000	139,000	-2,000	-1.6	30,000	16,000	-15,000	-11.0	1,000
Area G	347,000	392,000	-45,000	-11.6	68,000	44,000	-67,000	-17.2	2,000
Area H	343,000	290,000	+53,000	+18.4	73,000	32,000	+14,000	+5.0	2,000
Area J	238,000	201,000	+38,000	+18.7	50,000	21,000	+10,000	+4.9	1,000
Area K	278,000	235,000	+44,000	+18.6	61,000	25,000	+9,000	+3.7	2,000
Area L	275,000	256,000	+20,000	+7.7	50,000	29,000	-1,000	-0.3	1,000
Area M	429,000	383,000	+45,000	+11.9	83,000	41,000	+6,000	+1.6	2,000
OHIO	9,687,000	7,938,000	+1,749,000	+22.0	2,221,000	868,000	+453,000	+5.7	56,000
Area 1	354,000	302,000	+52,000	+17.2	86,000	34,000	+3,000	+0.9	2,000
Area 2	397,000	345,000	+52,000	+15.1	93,000	40,000	+1,000	+0.4	2,000
Area 3	359,000	293,000	+67,000	+22.7	79,000	33,000	+23,000	+7.8	2,000
Area 4	434,000	334,000	+100,000	+30.0	98,000	37,000	+42,000	+12.6	3,000
Area 5	339,000	268,000	+71,000	+26.6	75,000	30,000	+28,000	+10.4	2,000
Area 6	605,000	553,000	+52,000	+9.3	132,000	63,000	-13,000	-2.4	4,000
Area 7	216,000	167,000	+49,000	+29.2	45,000	19,000	+24,000	+14.4	1,000
Area 8	349,000	334,000	+16,000	+4.6	78,000	37,000	-22,000	-6.7	3,000
Area A	457,000	395,000	+61,000	+15.5	108,000	45,000	(2)	(3)	3,000
Area B	676,000	502,000	+174,000	+34.6	159,000	55,000	+74,000	+14.8	5,000
Area C	689,000	515,000	+173,000	+33.6	165,000	52,000	+64,000	+12.4	4,000
Area D	199,000	147,000	+52,000	+35.2	47,000	15,000	+21,000	+14.2	1,000
Area E	1,795,000	1,465,000	+330,000	+22.6	401,000	160,000	+99,000	+6.8	9,000
Area F	513,000	410,000	+104,000	+25.3	118,000	39,000	+27,000	+6.7	3,000
Area G	340,000	283,000	+57,000	+20.2	78,000	29,000	+10,000	+3.6	2,000
Area H	509,000	416,000	+92,000	+22.2	116,000	43,000	+22,000	+5.3	3,000
Area J	84,000	88,000	-4,000	-4.4	18,000	10,000	-11,000	-12.8	(1)
Area K	864,000	724,000	+140,000	+19.4	206,000	85,000	+24,000	+3.4	5,000
Area L	55,000	49,000	+6,000	+12.9	13,000	5,000	-1,000	-2.6	(1)
Area M	217,000	148,000	+69,000	+46.8	50,000	15,000	+36,000	+24.1	1,000
Area N	131,000	111,000	+20,000	+17.6	31,000	12,000	+2,000	+1.9	1,000
Area O	104,000	88,000	+16,000	+17.6	25,000	9,000	(2)	+0.4	1,000
INDIANA	4,653,000	3,932,000	+721,000	+18.3	1,090,000	424,000	+87,000	+2.2	31,000
Area 1	202,000	161,000	+41,000	+25.1	46,000	17,000	+13,000	+8.2	1,000
Area 2	151,000	135,000	+16,000	+11.9	34,000	16,000	-2,000	-1.4	1,000
Area 3	229,000	213,000	+16,000	+7.6	53,000	25,000	-11,000	-5.0	2,000
Area 4	453,000	392,000	+61,000	+15.7	104,000	41,000	+1,000	+0.2	3,000
Area 5	342,000	264,000	+78,000	+29.7	76,000	31,000	+36,000	+13.5	2,000
Area 6	287,000	284,000	+3,000	+1.0	62,000	33,000	-24,000	-8.3	2,000
Area 7	220,000	203,000	+17,000	+8.4	51,000	20,000	-12,000	-6.0	2,000
Area 8	164,000	148,000	+16,000	+10.5	37,000	16,000	-4,000	-2.8	1,000
Area 9	368,000	337,000	+31,000	+9.3	81,000	38,000	-8,000	-2.4	3,000
Area A	573,000	408,000	+165,000	+40.4	140,000	40,000	+68,000	+16.6	3,000
Area B	239,000	205,000	+34,000	+16.4	58,000	19,000	-3,000	-1.4	2,000
Area C	232,000	184,000	+48,000	+26.4	57,000	19,000	+11,000	+6.0	1,000
Area D	695,000	551,000	+144,000	+26.1	171,000	62,000	+38,000	+6.9	4,000
Area E	166,000	160,000	+5,000	+3.3	42,000	16,000	-19,000	-12.1	1,000
Area F	114,000	92,000	+22,000	+23.8	28,000	9,000	+4,000	+4.4	1,000
Area G	108,000	105,000	+3,000	+3.1	23,000	13,000	-6,000	-5.9	1,000
Area H	111,000	90,000	+21,000	+22.9	25,000	9,000	+6,000	+6.1	1,000
ILLINOIS	10,033,000	8,672,000	+1,361,000	+15.7	2,215,000	969,000	+167,000	+1.9	52,000
Area 1	276,000	242,000	+34,000	+14.0	61,000	27,000	+2,000	+0.6	2,000
Area 2	20,000	17,000	+3,000	+19.1	4,000	2,000	+1,000	+6.1	(1)
Area 3	317,000	310,000	+6,000	+2.0	65,000	37,000	-21,000	-6.7	2,000
Area 4	262,000	264,000	-2,000	-0.8	53,000	33,000	-20,000	-7.6	1,000
Area 5	242,000	205,000	+37,000	+18.0	51,000	22,000	+9,000	+4.1	1,000

See footnotes at end of table, p. 80.

Table 4.--ESTIMATES OF THE COMPONENTS OF CHANGE IN THE CIVILIAN POPULATION, BY STATE ECONOMIC AREAS: 1950 TO 1960--Con.

(All lettered State economic areas are metropolitan; all numbered areas are nonmetropolitan. Excludes members of the Armed Forces. Each estimate has been independently rounded to the nearest thousand from figures computed to the last digit. Rates are computed from unrounded figures and are expressed as percentage of population at beginning of decade)

State and State economic area	April 1, 1960	April 1, 1950	Net change, 1950 to 1960		Components of change, 1950 to 1960				
			Amount	Rate	Births	Civilian deaths	Net civilian migration		Net loss to Armed Forces
							Amount	Rate	
ILLINOIS--Con.									
Area 6	681,000	626,000	+55,000	+8.8	147,000	69,000	-18,000	-2.9	5,000
Area 7	142,000	142,000	(1)	-0.1	30,000	15,000	-15,000	-10.2	1,000
Area 8	122,000	132,000	-10,000	-7.7	26,000	14,000	-22,000	-16.3	1,000
Area 9	105,000	113,000	-9,000	-7.6	22,000	13,000	-17,000	-15.2	1,000
Area 10	163,000	188,000	-25,000	-13.4	31,000	22,000	-34,000	-17.9	1,000
Area 11	118,000	128,000	-11,000	-8.3	25,000	15,000	-20,000	-15.5	1,000
Area A	151,000	133,000	+17,000	+13.0	34,000	14,000	-1,000	-1.0	1,000
Area B	210,000	152,000	+57,000	+37.7	49,000	16,000	+25,000	+16.4	1,000
Area C	6,190,000	5,160,000	+1,030,000	+20.0	1,372,000	579,000	+268,000	+5.2	30,000
Area D	289,000	250,000	+38,000	+15.3	69,000	24,000	-5,000	-1.8	2,000
Area E	146,000	131,000	+15,000	+11.5	33,000	16,000	-1,000	-1.0	1,000
Area F	482,000	378,000	+105,000	+27.7	116,000	41,000	+32,000	+8.5	2,000
Area G	118,000	99,000	+19,000	+19.7	27,000	10,000	+4,000	+4.0	1,000
MICHIGAN	7,808,000	6,361,000	+1,447,000	+22.8	1,926,000	630,000	+200,000	+3.1	49,000
Area 1	175,000	178,000	-3,000	-1.5	38,000	21,000	-18,000	-10.0	1,000
Area 2	126,000	124,000	+2,000	+2.0	33,000	13,000	-17,000	-13.5	1,000
Area 3	108,000	101,000	+7,000	+7.3	24,000	11,000	-5,000	-5.1	1,000
Area 4	280,000	258,000	+23,000	+8.8	67,000	30,000	-13,000	-4.1	2,000
Area 5	269,000	231,000	+38,000	+16.3	68,000	24,000	-4,000	-1.6	2,000
Area 6	504,000	397,000	+107,000	+26.9	125,000	42,000	+27,000	+6.8	3,000
Area 7	177,000	147,000	+30,000	+20.5	42,000	16,000	+6,000	+4.0	1,000
Area 8	207,000	167,000	+40,000	+24.1	50,000	18,000	+9,000	+5.6	1,000
Area 9	396,000	333,000	+64,000	+19.1	89,000	38,000	+15,000	+4.4	3,000
Area A	191,000	153,000	+37,000	+24.3	51,000	15,000	+3,000	+2.1	1,000
Area B	363,000	288,000	+75,000	+26.0	92,000	30,000	+16,000	+5.4	2,000
Area C	107,000	88,000	+19,000	+21.0	27,000	9,000	+1,000	+1.0	1,000
Area D	374,000	271,000	+103,000	+38.2	102,000	25,000	+29,000	+10.8	2,000
Area E	299,000	244,000	+55,000	+22.5	76,000	23,000	+5,000	+2.0	3,000
Area F	3,756,000	3,011,000	+745,000	+24.7	933,000	279,000	+112,000	+3.7	22,000
Area G	170,000	127,000	+43,000	+34.0	39,000	12,000	+18,000	+14.2	1,000
Area H	132,000	108,000	+24,000	+22.3	30,000	12,000	+6,000	+5.8	1,000
Area J	172,000	134,000	+38,000	+28.0	41,000	10,000	+9,000	+6.9	2,000
WISCONSIN	3,946,000	3,433,000	+513,000	+14.9	925,000	354,000	-38,000	-1.1	20,000
Area 1	180,000	195,000	-15,000	-7.6	43,000	21,000	-36,000	-18.3	1,000
Area 2	365,000	364,000	(2)	+0.1	88,000	37,000	-49,000	-13.4	2,000
Area 3	124,000	121,000	+3,000	+2.8	31,000	14,000	-14,000	-11.2	1,000
Area 4	301,000	279,000	+22,000	+7.8	74,000	25,000	-25,000	-9.1	1,000
Area 5	99,000	101,000	-1,000	-1.3	22,000	11,000	-12,000	-11.8	1,000
Area 6	168,000	170,000	-2,000	-1.3	39,000	18,000	-23,000	-13.3	1,000
Area 7	594,000	505,000	+88,000	+17.4	147,000	51,000	-5,000	-1.0	3,000
Area 8	416,000	341,000	+75,000	+22.0	93,000	38,000	+22,000	+6.6	2,000
Area A	45,000	47,000	+2,000	-3.7	10,000	6,000	-6,000	-13.3	(1)
Area B	220,000	169,000	+51,000	+29.9	53,000	15,000	+14,000	+8.1	2,000
Area C	1,035,000	870,000	+164,000	+18.9	240,000	90,000	+19,000	+2.2	5,000
Area D	142,000	110,000	+32,000	+29.4	33,000	11,000	+12,000	+10.5	1,000
Area E	158,000	86,000	+72,000	+83.9	29,000	9,000	+53,000	+61.7	1,000
Area F	101,000	75,000	+25,000	+33.6	22,000	8,000	+12,000	+15.7	1,000
MINNESOTA	3,409,000	2,981,000	+428,000	+14.4	822,000	293,000	-80,000	-2.7	21,000
Area 1	150,000	150,000	(2)	+0.2	38,000	13,000	-24,000	-15.8	1,000
Area 2	208,000	201,000	+7,000	+3.5	52,000	20,000	-24,000	-11.9	1,000
Area 3	136,000	143,000	-7,000	-4.9	32,000	13,000	-26,000	-18.0	1,000
Area 4	124,000	120,000	+4,000	+3.7	28,000	12,000	-11,000	-8.9	1,000
Area 5	183,000	189,000	-6,000	-3.1	46,000	17,000	-33,000	-17.6	1,000
Area 6	431,000	381,000	+49,000	+12.9	102,000	37,000	-12,000	-3.2	3,000
Area 7	274,000	251,000	+23,000	+9.3	66,000	24,000	-16,000	-6.6	2,000
Area 8	192,000	190,000	+2,000	+1.1	49,000	17,000	-29,000	-15.4	1,000
Area A	230,000	206,000	+24,000	+11.7	54,000	23,000	-5,000	-2.5	1,000
Area B	1,480,000	1,150,000	+330,000	+28.7	355,000	116,000	+100,000	+8.7	9,000
IOWA	2,756,000	2,621,000	+135,000	+5.2	640,000	271,000	-216,000	-8.2	18,000
Area 1	328,000	342,000	-15,000	-4.3	77,000	33,000	-57,000	-16.7	2,000
Area 2	395,000	391,000	+4,000	+0.9	94,000	38,000	-49,000	-12.5	3,000
Area 3	270,000	292,000	-22,000	-7.6	57,000	33,000	-45,000	-15.3	2,000
Area 4	304,000	299,000	+4,000	+1.5	72,000	31,000	-35,000	-11.6	2,000
Area 5	245,000	241,000	+4,000	+1.5	54,000	26,000	-23,000	-9.4	2,000
Area 6	381,000	350,000	+31,000	+8.8	90,000	37,000	-19,000	-5.5	3,000

See footnotes at end of table, p. 80.

Table 4.--ESTIMATES OF THE COMPONENTS OF CHANGE IN THE CIVILIAN POPULATION, BY STATE ECONOMIC AREAS: 1950 TO 1960--Con.

(All lettered State economic areas are metropolitan; all numbered areas are nonmetropolitan. Excludes members of the Armed Forces. Each estimate has been independently rounded to the nearest thousand from figures computed to the last digit. Rates are computed from unrounded figures and are expressed as percentage of population at beginning of decade)

State and State economic area	April 1, 1960	April 1, 1950	Net change, 1950 to 1960		Components of change, 1950 to 1960				
			Amount	Rate	Births	Civilian deaths	Net civilian migration		Net loss to Armed Forces
							Amount	Rate	
IOWA--Con.									
Area A	107,000	104,000	+4,000	+3.4	28,000	11,000	-13,000	-12.6	1,000
Area B	83,000	70,000	+13,000	+19.0	19,000	7,000	+2,000	+2.8	(1)
Area C	266,000	226,000	+40,000	+17.8	61,000	24,000	+4,000	+2.0	2,000
Area D	119,000	101,000	+18,000	+18.2	28,000	10,000	+2,000	+1.9	1,000
Area E	122,000	100,000	+22,000	+21.9	30,000	9,000	+2,000	+1.9	1,000
Area F	137,000	104,000	+33,000	+31.3	30,000	11,000	+15,000	+13.9	1,000
MISSOURI	4,286,000	3,952,000	+334,000	+8.4	949,000	453,000	-136,000	-3.4	27,000
Area 1	256,000	264,000	-8,000	-2.9	50,000	32,000	-24,000	-9.0	2,000
Area 2	441,000	461,000	-20,000	-4.3	85,000	58,000	-44,000	-9.5	3,000
Area 3	195,000	192,000	+4,000	+2.0	35,000	25,000	-5,000	-2.8	1,000
Area 4	163,000	167,000	-4,000	-2.2	33,000	20,000	-16,000	-9.4	1,000
Area 5	147,000	131,000	+16,000	+12.0	30,000	14,000	+1,000	+1.0	1,000
Area 6	205,000	189,000	+16,000	+8.6	43,000	20,000	-5,000	-2.7	1,000
Area 7	138,000	153,000	-15,000	-9.7	28,000	15,000	-26,000	-17.2	1,000
Area 8	108,000	120,000	-12,000	-9.9	24,000	12,000	-22,000	-18.6	1,000
Area 9	226,000	257,000	-31,000	-12.0	64,000	23,000	-70,000	-27.4	2,000
Area A	709,000	586,000	+123,000	+21.0	163,000	69,000	+32,000	+5.5	4,000
Area B	1,572,000	1,330,000	+242,000	+18.2	370,000	153,000	+33,000	+2.5	9,000
Area C	126,000	105,000	+21,000	+20.4	24,000	11,000	+10,000	+9.3	1,000
NORTH DAKOTA	627,000	620,000	+8,000	+1.3	170,000	52,000	-105,000	-17.0	5,000
Area 1	94,000	96,000	-2,000	-2.1	28,000	7,000	-22,000	-22.8	1,000
Area 2	122,000	118,000	+4,000	+3.1	35,000	10,000	-21,000	-17.9	1,000
Area 3	215,000	218,000	-3,000	-1.2	57,000	19,000	-40,000	-18.2	1,000
Area 4	155,000	142,000	+13,000	+8.8	39,000	12,000	-12,000	-8.8	1,000
Area 5	42,000	45,000	-4,000	-7.9	11,000	4,000	-10,000	-22.7	(1)
SOUTH DAKOTA	675,000	650,000	+25,000	+3.9	183,000	60,000	-91,000	-14.0	6,000
Area 1	161,000	139,000	+23,000	+16.5	50,000	14,000	-12,000	-8.6	1,000
Area 2	149,000	151,000	-1,000	-1.0	39,000	13,000	-26,000	-17.4	1,000
Area 3	110,000	119,000	-9,000	-7.6	29,000	11,000	-27,000	-22.5	1,000
Area 4	86,000	87,000	-1,000	-1.1	22,000	8,000	-14,000	-16.6	1,000
Area 5	169,000	155,000	+14,000	+8.9	42,000	15,000	-12,000	-7.5	2,000
NEBRASKA	1,396,000	1,322,000	+74,000	+5.6	336,000	133,000	-121,000	-9.2	8,000
Area 1	67,000	73,000	-6,000	-8.6	17,000	7,000	-16,000	-22.3	(1)
Area 2	96,000	93,000	+3,000	+3.6	26,000	8,000	-15,000	-15.9	1,000
Area 3	274,000	277,000	-3,000	-1.2	66,000	27,000	-41,000	-14.7	1,000
Area 4	79,000	90,000	-11,000	-11.8	19,000	9,000	-20,000	-22.2	(1)
Area 5	134,000	141,000	-7,000	-5.1	29,000	15,000	-20,000	-14.1	1,000
Area 6	118,000	114,000	+4,000	+3.1	29,000	11,000	-13,000	-11.5	1,000
Area 7	113,000	120,000	-7,000	-6.2	24,000	13,000	-18,000	-14.7	1,000
Area A	149,000	119,000	+30,000	+24.9	35,000	12,000	+7,000	+6.2	1,000
Area B	366,000	294,000	+72,000	+24.7	91,000	31,000	+14,000	+4.9	2,000
KANSAS	2,141,000	1,887,000	+253,000	+13.4	515,000	197,000	-51,000	-2.7	13,000
Area 1	103,000	97,000	+6,000	+6.2	26,000	8,000	-12,000	-12.3	1,000
Area 2	227,000	235,000	-8,000	-3.5	58,000	21,000	-44,000	-18.6	2,000
Area 3	284,000	265,000	+20,000	+7.4	67,000	28,000	-18,000	-6.6	2,000
Area 4	68,000	79,000	-11,000	-14.1	14,000	9,000	-16,000	-20.4	(1)
Area 5	211,000	197,000	+14,000	+6.8	53,000	21,000	-16,000	-8.2	2,000
Area 6	167,000	156,000	+11,000	+7.0	35,000	17,000	-5,000	-3.4	1,000
Area 7	116,000	127,000	-12,000	-9.1	23,000	15,000	-18,000	-14.2	1,000
Area 8	164,000	176,000	-13,000	-7.2	34,000	21,000	-24,000	-13.6	1,000
Area A	339,000	222,000	+117,000	+52.6	92,000	22,000	+49,000	+21.9	2,000
Area B	327,000	227,000	+100,000	+44.2	78,000	23,000	+47,000	+20.5	1,000
Area C	135,000	105,000	+30,000	+28.3	35,000	11,000	+6,000	+5.9	1,000
DELAWARE	438,000	318,000	+121,000	+37.9	101,000	37,000	+59,000	+18.4	2,000
Area 1	131,000	99,000	+32,000	+32.6	32,000	13,000	+14,000	+13.8	1,000
Area A	307,000	219,000	+88,000	+40.4	70,000	24,000	+45,000	+20.5	2,000
MARYLAND	3,045,000	2,301,000	+744,000	+32.3	684,000	245,000	+322,000	+14.0	17,000
Area 1	105,000	111,000	-6,000	-5.6	22,000	11,000	-16,000	-14.8	1,000
Area 2	232,000	188,000	+44,000	+23.5	52,000	20,000	+14,000	+7.4	1,000
Area 3	81,000	59,000	+22,000	+37.4	23,000	6,000	+5,000	+8.7	(1)
Area 4	239,000	210,000	+29,000	+13.8	54,000	26,000	+3,000	+1.4	1,000
Area A	1,615,000	1,317,000	+298,000	+22.7	370,000	145,000	+83,000	+6.3	10,000
Area B	684,000	349,000	+335,000	+96.1	146,000	30,000	+222,000	+63.7	3,000
Area C	88,000	68,000	+21,000	+30.3	17,000	7,000	+11,000	+16.6	1,000

See footnotes at end of table, p. 80.

Table 4.--ESTIMATES OF THE COMPONENTS OF CHANGE IN THE CIVILIAN POPULATION, BY STATE ECONOMIC AREAS: 1950 TO 1960--Con.

(All lettered State economic areas are metropolitan; all numbered areas are nonmetropolitan. Excludes members of the Armed Forces. Each estimate has been independently rounded to the nearest thousand from figures computed to the last digit. Rates are computed from unrounded figures and are expressed as percentage of population at beginning of decade)

State and State economic area	April 1, 1960	April 1, 1950	Net change, 1950 to 1960		Components of change, 1950 to 1960				
			Amount	Rate	Births	Civilian deaths	Net civilian migration		Net loss to Armed Forces
							Amount	Rate	
DISTRICT OF COLUMBIA	751,000	787,000	-35,000	-4.5	206,000	86,000	-155,000	-19.6	1,000
Area A	751,000	787,000	-35,000	-4.5	206,000	86,000	-155,000	-19.6	1,000
VIRGINIA	3,831,000	3,208,000	+623,000	+19.4	946,000	310,000	+12,000	+0.4	24,000
Area 1	176,000	199,000	-23,000	-11.5	53,000	15,000	-60,000	-30.4	1,000
Area 2	212,000	216,000	-4,000	-1.8	50,000	18,000	-34,000	-16.0	2,000
Area 3	184,000	184,000	+1,000	+0.3	43,000	16,000	-24,000	-13.0	2,000
Area 4	225,000	202,000	+23,000	+11.3	48,000	20,000	-4,000	-1.8	1,000
Area 5	241,000	194,000	+47,000	+24.4	53,000	21,000	+17,000	+8.5	2,000
Area 6	211,000	204,000	+7,000	+3.2	51,000	22,000	-21,000	-10.3	1,000
Area 7	320,000	313,000	+7,000	+2.2	84,000	28,000	-47,000	-14.9	2,000
Area 8	158,000	142,000	+15,000	+10.9	36,000	16,000	-3,000	-1.9	1,000
Area 9	47,000	50,000	-3,000	-5.2	13,000	7,000	-9,000	-18.4	(1)
Area 10	155,000	138,000	+17,000	+12.4	42,000	14,000	-9,000	-6.8	1,000
Area A	159,000	133,000	+25,000	+19.0	33,000	13,000	+6,000	+4.6	1,000
Area B	507,000	282,000	+225,000	+79.8	118,000	22,000	+130,000	+46.1	1,000
Area C	408,000	327,000	+80,000	+24.6	87,000	36,000	+32,000	+9.7	2,000
Area D	511,000	385,000	+127,000	+32.9	154,000	40,000	+15,000	+4.0	3,000
Area E	207,000	142,000	+66,000	+46.2	56,000	14,000	+24,000	+17.1	1,000
Area F	111,000	97,000	+13,000	+13.7	24,000	9,000	-1,000	-0.6	1,000
WEST VIRGINIA	1,860,000	2,005,000	-145,000	-7.2	474,000	172,000	-427,000	-21.3	20,000
Area 1	183,000	165,000	+19,000	+11.2	42,000	16,000	-5,000	-3.2	2,000
Area 2	245,000	266,000	-21,000	-8.0	58,000	23,000	-54,000	-20.2	3,000
Area 3	255,000	287,000	-32,000	-11.2	58,000	26,000	-61,000	-21.4	3,000
Area 4	444,000	548,000	-104,000	-19.0	139,000	39,000	-200,000	-36.4	5,000
Area 5	166,000	188,000	-23,000	-12.0	39,000	17,000	-43,000	-22.7	2,000
Area 6	61,000	56,000	+5,000	+9.0	14,000	6,000	-2,000	-3.0	1,000
Area A	106,000	109,000	-2,000	-1.9	23,000	12,000	-12,000	-11.2	1,000
Area B	147,000	147,000	(2)	+0.3	34,000	13,000	-19,000	-12.8	2,000
Area C	253,000	240,000	+13,000	+5.5	66,000	19,000	-31,000	-13.1	2,000
NORTH CAROLINA	4,475,000	4,014,000	+461,000	+11.5	1,156,000	333,000	-330,000	-8.2	33,000
Area 1	264,000	274,000	-10,000	-3.7	62,000	20,000	-49,000	-18.0	2,000
Area 2	190,000	174,000	+16,000	+8.9	44,000	12,000	-15,000	-8.4	1,000
Area 3	403,000	369,000	+34,000	+9.3	99,000	28,000	-33,000	-9.0	4,000
Area 4	530,000	465,000	+65,000	+13.9	120,000	36,000	-16,000	-3.4	4,000
Area 5	348,000	329,000	+19,000	+5.6	87,000	25,000	-42,000	-12.6	3,000
Area 6	234,000	242,000	-8,000	-3.2	63,000	20,000	-49,000	-20.5	2,000
Area 7	203,000	207,000	-4,000	-1.8	61,000	18,000	-45,000	-21.7	1,000
Area 8	392,000	358,000	+35,000	+9.7	113,000	32,000	-43,000	-12.1	3,000
Area 9	323,000	277,000	+45,000	+16.4	113,000	24,000	-41,000	-14.8	2,000
Area 10	89,000	89,000	(2)	+0.3	24,000	9,000	-14,000	-16.1	1,000
Area 11	381,000	336,000	+45,000	+13.5	119,000	30,000	-40,000	-12.0	3,000
Area A	130,000	124,000	+6,000	+4.5	27,000	11,000	-9,000	-7.6	1,000
Area B	189,000	146,000	+43,000	+29.5	42,000	13,000	+16,000	+10.8	1,000
Area C	246,000	191,000	+55,000	+28.9	55,000	15,000	+17,000	+8.9	2,000
Area D	272,000	195,000	+77,000	+39.5	64,000	18,000	+32,000	+16.5	2,000
Area E	169,000	136,000	+33,000	+23.9	38,000	11,000	+8,000	+5.9	2,000
Area F	112,000	102,000	+10,000	+10.2	25,000	8,000	-6,000	-5.5	1,000
SOUTH CAROLINA	2,326,000	2,096,000	+231,000	+11.0	675,000	187,000	-239,000	-11.4	18,000
Area 1	86,000	79,000	+7,000	+9.0	20,000	6,000	-6,000	-7.9	1,000
Area 2	347,000	330,000	+18,000	+5.3	87,000	27,000	-39,000	-12.0	3,000
Area 3	214,000	208,000	+7,000	+3.2	60,000	17,000	-35,000	-17.0	2,000
Area 4	110,000	118,000	-8,000	-6.5	32,000	11,000	-28,000	-23.6	1,000
Area 5	67,000	69,000	-1,000	-1.8	19,000	6,000	-14,000	-20.0	1,000
Area 6	346,000	340,000	+6,000	+1.7	119,000	33,000	-78,000	-22.9	3,000
Area 7	253,000	247,000	+6,000	+2.5	85,000	22,000	-55,000	-22.4	2,000
Area 8	170,000	146,000	+24,000	+16.2	49,000	13,000	-10,000	-7.2	1,000
Area A	242,000	183,000	+59,000	+32.3	65,000	17,000	+13,000	+7.4	2,000
Area B	81,000	53,000	+28,000	+52.2	24,000	6,000	+10,000	+19.6	(1)
Area C	204,000	156,000	+48,000	+30.8	62,000	16,000	+3,000	+2.0	1,000
Area D	206,000	168,000	+38,000	+22.8	54,000	14,000	+1,000	+0.3	2,000
GEORGIA	3,871,000	3,402,000	+468,000	+13.8	1,031,000	318,000	-220,000	-6.5	-25,000
Area 1	247,000	229,000	+18,000	+7.8	59,000	18,000	-22,000	-9.4	2,000
Area 2	86,000	86,000	-1,000	-0.6	20,000	7,000	-14,000	-15.8	1,000
Area 3	253,000	233,000	+20,000	+8.4	58,000	19,000	-18,000	-7.8	2,000
Area 4	521,000	512,000	+9,000	+1.7	132,000	47,000	-73,000	-14.2	4,000
Area 5	58,000	64,000	-6,000	-9.4	18,000	6,000	-18,000	-27.6	(1)

See footnotes at end of table, p. 80.

Table 4.--ESTIMATES OF THE COMPONENTS OF CHANGE IN THE CIVILIAN POPULATION, BY STATE ECONOMIC AREAS: 1950 TO 1960--Con.

(All lettered State economic areas are metropolitan; all numbered areas are nonmetropolitan. Excludes members of the Armed Forces. Each estimate has been independently rounded to the nearest thousand from figures computed to the last digit. Rates are computed from unrounded figures and are expressed as percentage of population at beginning of decade)

State and State economic area	April 1, 1960	April 1, 1950	Net change, 1950 to 1960		Components of change, 1950 to 1960				
			Amount	Rate	Births	Civilian deaths	Net civilian migration		Net loss to Armed Forces
							Amount	Rate	
GEORGIA--Con.									
Area 6	152,000	167,000	-16,000	-9.3	46,000	16,000	-45,000	-26.8	1,000
Area 7	390,000	397,000	-7,000	-1.7	122,000	38,000	-88,000	-22.3	3,000
Area 8	312,000	317,000	-5,000	-1.4	93,000	28,000	-67,000	-21.3	2,000
Area 9	170,000	145,000	+25,000	+17.3	48,000	14,000	-8,000	-5.2	1,000
Area A	45,000	38,000	+7,000	+18.5	10,000	3,000	(2)	+0.4	(1)
Area B	1,012,000	722,000	+290,000	+40.1	238,000	71,000	+130,000	+18.0	6,000
Area C	143,000	108,000	+35,000	+32.4	50,000	9,000	-5,000	-5.1	1,000
Area D	121,000	101,000	+20,000	+20.1	39,000	11,000	-7,000	-6.8	1,000
Area E	183,000	149,000	+34,000	+22.9	51,000	17,000	+1,000	+0.6	1,000
Area F	141,000	114,000	+27,000	+24.0	36,000	12,000	+5,000	+4.0	1,000
Area G	37,000	20,000	+17,000	+87.0	10,000	2,000	+9,000	+47.3	(1)
FLORIDA	4,870,000	2,729,000	+2,141,000	+78.5	915,000	350,000	+1,619,000	+59.3	42,000
Area 1	173,000	118,000	+55,000	+46.6	48,000	11,000	+18,000	+15.6	1,000
Area 2	137,000	110,000	+28,000	+25.4	34,000	12,000	+7,000	+6.6	1,000
Area 3	322,000	284,000	+38,000	+13.3	80,000	26,000	-10,000	-3.6	6,000
Area 4	303,000	133,000	+170,000	+128.5	49,000	21,000	+145,000	+109.2	2,000
Area 5	437,000	287,000	+150,000	+52.1	85,000	36,000	+105,000	+36.6	4,000
Area 6	302,000	139,000	+163,000	+116.9	49,000	22,000	+138,000	+98.9	2,000
Area A	439,000	298,000	+140,000	+47.0	106,000	32,000	+70,000	+23.4	4,000
Area B	766,000	404,000	+362,000	+89.6	115,000	66,000	+318,000	+78.6	5,000
Area C	928,000	493,000	+435,000	+88.2	156,000	62,000	+349,000	+70.8	8,000
Area D	191,000	122,000	+69,000	+56.7	56,000	12,000	+27,000	+22.1	2,000
Area E	309,000	142,000	+168,000	+118.4	55,000	19,000	+135,000	+95.2	2,000
Area F	228,000	115,000	+113,000	+98.9	38,000	16,000	+94,000	+81.8	2,000
Area G	334,000	84,000	+250,000	+297.9	44,000	16,000	+224,000	+266.4	2,000
KENTUCKY	2,997,000	2,920,000	+76,000	+2.6	766,000	282,000	-388,000	-13.3	20,000
Area 1	157,000	150,000	+7,000	+4.5	34,000	17,000	-9,000	-6.2	1,000
Area 2	109,000	98,000	+11,000	+11.2	27,000	11,000	-5,000	-5.0	1,000
Area 3	298,000	293,000	+4,000	+1.5	76,000	29,000	-41,000	-14.0	2,000
Area 4	173,000	165,000	+7,000	+4.5	40,000	18,000	-14,000	-8.4	1,000
Area 5	167,000	194,000	-26,000	-13.6	43,000	16,000	-52,000	-26.6	1,000
Area 6	336,000	326,000	+10,000	+3.1	78,000	34,000	-31,000	-9.5	2,000
Area 7	108,000	104,000	+5,000	+4.5	24,000	12,000	-7,000	-6.6	1,000
Area 8	216,000	235,000	-19,000	-8.1	61,000	18,000	-60,000	-25.6	2,000
Area 9	399,000	510,000	-112,000	-21.9	132,000	32,000	-208,000	-40.8	3,000
Area A	610,000	484,000	+126,000	+26.1	152,000	55,000	+32,000	+6.6	3,000
Area B	207,000	180,000	+27,000	+15.0	51,000	21,000	-1,000	-0.6	1,000
Area C	52,000	50,000	+2,000	+4.4	13,000	4,000	-6,000	-12.2	(1)
Area D	34,000	31,000	+3,000	+9.1	8,000	4,000	-2,000	-6.3	(1)
Area E	132,000	101,000	+31,000	+30.9	27,000	11,000	+16,000	+16.0	1,000
TENNESSEE	3,540,000	3,274,000	+266,000	+8.1	850,000	302,000	-257,000	-7.8	26,000
Area 1	306,000	331,000	-25,000	-7.6	83,000	31,000	-75,000	-22.6	2,000
Area 2	150,000	165,000	-15,000	-8.9	31,000	15,000	-29,000	-17.6	1,000
Area 3	106,000	113,000	-7,000	-5.8	24,000	10,000	-20,000	-18.1	1,000
Area 4	120,000	107,000	+12,000	+11.6	27,000	10,000	-3,000	-2.7	1,000
Area 5	250,000	247,000	+2,000	+0.9	58,000	25,000	-29,000	-11.7	2,000
Area 6	189,000	195,000	-6,000	-3.0	43,000	17,000	-30,000	-15.2	2,000
Area 7	112,000	118,000	-6,000	-5.2	29,000	9,000	-25,000	-21.3	1,000
Area 8	688,000	657,000	+31,000	+4.8	160,000	54,000	-69,000	-10.5	5,000
Area A	615,000	475,000	+140,000	+29.5	160,000	50,000	+34,000	+7.2	4,000
Area B	399,000	321,000	+78,000	+24.2	90,000	33,000	+24,000	+7.3	3,000
Area C	238,000	208,000	+30,000	+14.2	59,000	21,000	-7,000	-3.3	2,000
Area D	368,000	337,000	+31,000	+9.1	88,000	27,000	-28,000	-8.3	3,000
ALABAMA	3,243,000	3,053,000	+190,000	+6.2	851,000	276,000	-361,000	-11.8	23,000
Area 1	229,000	209,000	+20,000	+9.5	57,000	18,000	-17,000	-8.3	2,000
Area 2	197,000	207,000	-10,000	-4.8	47,000	15,000	-41,000	-19.6	2,000
Area 3	382,000	375,000	+8,000	+2.0	99,000	31,000	-58,000	-15.4	3,000
Area 4	176,000	180,000	-4,000	-2.1	45,000	16,000	-31,000	-17.1	2,000
Area 5	227,000	257,000	-30,000	-11.6	58,000	21,000	-64,000	-25.1	2,000
Area 6	200,000	224,000	-23,000	-10.5	69,000	24,000	-67,000	-29.8	1,000
Area 7	59,000	61,000	-2,000	-4.0	18,000	5,000	-14,000	-23.3	(1)
Area 8	83,000	72,000	+10,000	+14.0	21,000	7,000	-4,000	-5.5	1,000
Area 9	311,000	338,000	-27,000	-8.0	91,000	30,000	-86,000	-25.5	2,000

See footnotes at end of table, p. 80.

Table 4.--ESTIMATES OF THE COMPONENTS OF CHANGE IN THE CIVILIAN POPULATION, BY STATE ECONOMIC AREAS: 1950 TO 1960--Con.

(All lettered State economic areas are metropolitan; all numbered areas are nonmetropolitan. Excludes members of the Armed Forces. Each estimate has been independently rounded to the nearest thousand from figures computed to the last digit. Rates are computed from unrounded figures and are expressed as percentage of population at beginning of decade)

State and State economic area	April 1, 1960	April 1, 1950	Net change, 1950 to 1960		Components of change, 1950 to 1960				
			Amount	Rate	Births	Civilian deaths	Net civilian migration		Net loss to Armed Forces
							Amount	Rate	
ALABAMA--Con.									
Area A	635,000	558,000	+76,000	+13.7	156,000	54,000	-21,000	-3.8	4,000
Area B	46,000	40,000	+6,000	+15.0	14,000	4,000	-4,000	-9.7	(1)
Area C	163,000	136,000	+27,000	+19.9	42,000	14,000	(2)	+0.4	1,000
Area D	313,000	230,000	+84,000	+36.4	82,000	22,000	+26,000	+11.1	2,000
Area E	109,000	94,000	+15,000	+15.9	26,000	8,000	-2,000	-2.0	1,000
Area F	114,000	73,000	+41,000	+55.9	27,000	7,000	+22,000	+29.6	1,000
MISSISSIPPI	2,155,000	2,164,000	-9,000	-0.4	639,000	205,000	-433,000	-20.0	10,000
Area 1	366,000	410,000	-44,000	-10.8	140,000	42,000	-141,000	-34.3	2,000
Area 2	237,000	260,000	-23,000	-9.0	78,000	25,000	-75,000	-28.9	1,000
Area 3	228,000	233,000	-5,000	-2.2	68,000	25,000	-47,000	-20.4	1,000
Area 4	161,000	179,000	-18,000	-10.1	38,000	15,000	-41,000	-22.9	1,000
Area 5	197,000	194,000	+4,000	+1.8	54,000	18,000	-32,000	-16.4	1,000
Area 6	485,000	521,000	-36,000	-7.0	131,000	45,000	-120,000	-23.1	2,000
Area 7	124,000	112,000	+11,000	+10.2	32,000	10,000	-10,000	-8.5	1,000
Area 8	171,000	114,000	+58,000	+50.8	48,000	12,000	+22,000	+19.1	1,000
Area A	187,000	142,000	+45,000	+31.6	48,000	14,000	+11,000	+7.7	1,000
ARKANSAS	1,777,000	1,908,000	-131,000	-6.9	470,000	160,000	-430,000	-22.5	11,000
Area 1	92,000	88,000	+4,000	+4.6	18,000	8,000	-5,000	-5.9	1,000
Area 2	160,000	173,000	-13,000	-7.7	39,000	15,000	-37,000	-21.1	1,000
Area 3	111,000	130,000	-19,000	-14.4	25,000	10,000	-32,000	-25.0	1,000
Area 4	145,000	152,000	-7,000	-4.4	30,000	14,000	-22,000	-14.6	1,000
Area 5	119,000	139,000	-20,000	-14.4	31,000	12,000	-39,000	-27.7	1,000
Area 6	187,000	203,000	-15,000	-7.6	51,000	16,000	-49,000	-24.0	1,000
Area 7	274,000	321,000	-47,000	-14.7	77,000	24,000	-98,000	-30.7	2,000
Area 8	349,000	377,000	-28,000	-7.5	119,000	32,000	-113,000	-30.1	2,000
Area 9	103,000	129,000	-26,000	-20.3	22,000	10,000	-37,000	-29.1	1,000
Area A	237,000	197,000	+41,000	+20.8	58,000	19,000	+3,000	+1.4	1,000
LOUISIANA	3,235,000	2,670,000	+565,000	+21.2	885,000	261,000	-42,000	-1.6	17,000
Area 1	153,000	141,000	+12,000	+8.9	40,000	13,000	-14,000	-9.9	1,000
Area 2	172,000	178,000	-6,000	-3.4	58,000	17,000	-46,000	-25.7	1,000
Area 3	258,000	228,000	+30,000	+13.2	78,000	19,000	-27,000	-11.7	2,000
Area 4	189,000	193,000	-4,000	-2.2	48,000	17,000	-34,000	-17.5	1,000
Area 5	254,000	204,000	+50,000	+24.4	66,000	19,000	+5,000	+2.4	1,000
Area 6	373,000	296,000	+77,000	+25.9	106,000	28,000	(2)	+0.2	2,000
Area 7	145,000	135,000	+10,000	+7.4	41,000	12,000	-19,000	-14.0	1,000
Area 8	80,000	82,000	-2,000	-2.1	26,000	8,000	-19,000	-23.2	(1)
Area A	274,000	209,000	+64,000	+30.7	78,000	21,000	+8,000	+3.8	1,000
Area B	865,000	680,000	+185,000	+27.2	219,000	78,000	+48,000	+7.1	4,000
Area C	230,000	158,000	+72,000	+45.4	58,000	13,000	+28,000	+18.0	1,000
Area D	140,000	90,000	+51,000	+56.4	41,000	8,000	+18,000	+19.7	1,000
Area E	102,000	75,000	+27,000	+36.1	26,000	8,000	+9,000	+12.2	(1)
OKLAHOMA	2,295,000	2,218,000	+77,000	+3.5	520,000	206,000	-221,000	-10.0	16,000
Area 1	95,000	106,000	-11,000	-10.2	20,000	9,000	-20,000	-19.1	1,000
Area 2	160,000	171,000	-11,000	-6.4	37,000	16,000	-30,000	-17.9	1,000
Area 3	138,000	135,000	+3,000	+2.3	29,000	14,000	-12,000	-8.6	1,000
Area 4	240,000	242,000	-1,000	-0.5	58,000	21,000	-37,000	-15.3	1,000
Area 5	175,000	192,000	-17,000	-8.9	39,000	18,000	-37,000	-19.0	2,000
Area 6	89,000	117,000	-29,000	-24.4	21,000	10,000	-38,000	-32.8	1,000
Area 7	157,000	168,000	-11,000	-6.5	36,000	16,000	-29,000	-17.3	1,000
Area 8	154,000	178,000	-24,000	-13.4	35,000	17,000	-41,000	-23.0	1,000
Area 9	116,000	144,000	-27,000	-19.1	27,000	13,000	-41,000	-28.4	1,000
Area 10	44,000	49,000	-5,000	-9.4	10,000	4,000	-10,000	-19.9	(1)
Area A	378,000	285,000	+94,000	+32.9	82,000	27,000	+41,000	+14.3	2,000
Area B	483,000	364,000	+119,000	+32.8	112,000	33,000	+43,000	+11.9	3,000
Area C	40,000	43,000	-3,000	-6.1	9,000	4,000	-7,000	-16.2	(1)
Area D	25,000	26,000	-1,000	-3.5	5,000	2,000	-3,000	-11.6	(1)
TEXAS	9,406,000	7,584,000	+1,822,000	+24.0	2,442,000	685,000	+124,000	+1.6	60,000
Area 1	64,000	58,000	+6,000	+10.6	20,000	4,000	-9,000	-15.0	1,000
Area 2	192,000	185,000	+7,000	+3.6	49,000	17,000	-23,000	-12.6	1,000
Area 3	184,000	170,000	+14,000	+8.0	66,000	13,000	-38,000	-22.4	1,000
Area 4	222,000	182,000	+39,000	+21.6	56,000	13,000	-2,000	-1.3	1,000
Area 5	370,000	239,000	+131,000	+54.7	100,000	18,000	+51,000	+21.5	2,000

See footnotes at end of table, p. 80.

Table 4.--ESTIMATES OF THE COMPONENTS OF CHANGE IN THE CIVILIAN POPULATION, BY STATE ECONOMIC AREAS: 1950 TO 1960--Con.

(All lettered State economic areas are metropolitan; all numbered areas are nonmetropolitan. Excludes members of the Armed Forces. Each estimate has been independently rounded to the nearest thousand from figures computed to the last digit. Rates are computed from unrounded figures and are expressed as percentage of population at beginning of decade)

State and State economic area	April 1, 1960	April 1, 1950	Net change, 1950 to 1960		Components of change, 1950 to 1960				
			Amount	Rate	Births	Civilian deaths	Net civilian migration		Net loss to Armed Forces
							Amount	Rate	
TEXAS--Con.									
Area 6	273,000	330,000	-56,000	-17.1	65,000	27,000	-92,000	-27.8	2,000
Area 7	220,000	232,000	-12,000	-5.3	45,000	24,000	-32,000	-13.7	1,000
Area 8	444,000	476,000	-32,000	-6.8	109,000	49,000	-90,000	-18.8	3,000
Area 9	140,000	152,000	-12,000	-7.8	37,000	15,000	-32,000	-21.0	1,000
Area 10	123,000	132,000	-9,000	-6.9	30,000	14,000	-25,000	-18.8	1,000
Area 11	210,000	197,000	+14,000	+6.9	64,000	17,000	-32,000	-16.3	1,000
Area 12	633,000	670,000	-37,000	-5.6	147,000	61,000	-119,000	-17.8	4,000
Area 13	198,000	193,000	+5,000	+2.6	45,000	17,000	-21,000	-10.8	1,000
Area 14	344,000	267,000	+76,000	+28.5	91,000	25,000	+12,000	+4.6	2,000
Area 15	348,000	306,000	+41,000	+13.4	140,000	25,000	-71,000	-23.2	3,000
Area 16	79,000	76,000	+3,000	+4.3	24,000	6,000	-14,000	-18.5	1,000
Area A	287,000	173,000	+114,000	+65.7	105,000	16,000	+26,000	+15.2	1,000
Area B	567,000	387,000	+181,000	+46.7	132,000	38,000	+89,000	+23.1	3,000
Area C	1,035,000	701,000	+334,000	+47.6	231,000	66,000	+174,000	+24.9	6,000
Area D	146,000	128,000	+18,000	+14.4	37,000	12,000	-5,000	-4.2	1,000
Area E	209,000	158,000	+51,000	+32.2	45,000	12,000	+21,000	+13.2	2,000
Area F	642,000	457,000	+185,000	+40.5	190,000	45,000	+43,000	+9.5	4,000
Area G	1,242,000	804,000	+438,000	+54.5	297,000	73,000	+221,000	+27.5	7,000
Area H	305,000	235,000	+70,000	+29.8	74,000	19,000	+16,000	+7.0	2,000
Area J	139,000	87,000	+52,000	+59.5	32,000	8,000	+28,000	+32.5	1,000
Area K	119,000	91,000	+27,000	+29.7	30,000	8,000	+5,000	+6.0	1,000
Area L	155,000	99,000	+56,000	+56.5	43,000	8,000	+22,000	+22.2	1,000
Area M	140,000	113,000	+27,000	+24.0	35,000	11,000	+4,000	+3.2	1,000
Area N	217,000	159,000	+58,000	+36.5	68,000	12,000	+3,000	+1.9	1,000
Area O	47,000	41,000	+6,000	+14.3	9,000	4,000	+1,000	+3.1	1,000
Area P	114,000	85,000	+29,000	+33.7	26,000	7,000	+11,000	+12.6	1,000
MONTANA	668,000	589,000	+79,000	+13.4	171,000	62,000	-25,000	-4.2	6,000
Area 1	290,000	266,000	+24,000	+9.0	69,000	30,000	-13,000	-4.7	3,000
Area 2	235,000	199,000	+36,000	+17.8	66,000	20,000	-9,000	-4.6	2,000
Area 3	103,000	81,000	+22,000	+26.5	25,000	8,000	+5,000	+6.4	1,000
Area 4	41,000	43,000	-2,000	-4.7	11,000	4,000	-8,000	-18.7	(1)
IDAHO	662,000	588,000	+74,000	+12.6	169,000	51,000	-38,000	-6.5	7,000
Area 1	104,000	99,000	+5,000	+5.2	29,000	9,000	-13,000	-13.6	1,000
Area 2	88,000	79,000	+9,000	+11.7	20,000	8,000	-2,000	-2.1	1,000
Area 3	284,000	253,000	+32,000	+12.6	67,000	22,000	-10,000	-4.1	3,000
Area 4	186,000	158,000	+28,000	+17.5	54,000	12,000	-12,000	-7.9	2,000
WYOMING	327,000	282,000	+45,000	+16.1	84,000	25,000	-11,000	-3.8	3,000
Area 1	127,000	110,000	+17,000	+15.8	32,000	9,000	-4,000	-3.9	1,000
Area 2	200,000	172,000	+28,000	+16.3	52,000	15,000	-6,000	-3.8	2,000
COLORADO	1,723,000	1,307,000	+415,000	+31.8	401,000	135,000	+164,000	+12.5	14,000
Area 1	76,000	77,000	(1)	-0.6	20,000	7,000	-12,000	-15.7	1,000
Area 2	164,000	149,000	+15,000	+9.7	43,000	14,000	-12,000	-8.2	1,000
Area 3	171,000	151,000	+20,000	+13.2	42,000	14,000	-7,000	-4.4	2,000
Area 4	46,000	52,000	-6,000	-11.9	11,000	4,000	-12,000	-23.7	(1)
Area 5	104,000	118,000	-14,000	+11.8	27,000	12,000	-28,000	-23.6	1,000
Area A	842,000	552,000	+290,000	+52.5	184,000	61,000	+172,000	+31.1	6,000
Area B	126,000	69,000	+57,000	+82.8	30,000	9,000	+36,000	+52.7	1,000
Area C	119,000	90,000	+29,000	+31.8	30,000	9,000	+8,000	+9.2	1,000
Area D	74,000	48,000	+26,000	+53.7	14,000	5,000	+18,000	+37.9	1,000
NEW MEXICO	927,000	668,000	+259,000	+38.8	275,000	57,000	+49,000	+7.3	8,000
Area 1	244,000	175,000	+70,000	+39.9	75,000	16,000	+12,000	+6.9	2,000
Area 2	124,000	134,000	-10,000	-7.6	39,000	11,000	-37,000	-27.4	1,000
Area 3	304,000	219,000	+85,000	+38.7	90,000	18,000	+15,000	+6.9	2,000
Area A	254,000	139,000	+115,000	+82.3	71,000	13,000	+58,000	+42.0	2,000
ARIZONA	1,283,000	742,000	+541,000	+72.9	303,000	80,000	+327,000	+44.1	9,000
Area 1	173,000	139,000	+34,000	+24.4	53,000	14,000	-4,000	-3.1	1,000
Area 2	194,000	138,000	+56,000	+40.5	56,000	14,000	+15,000	+11.1	1,000
Area A	658,000	328,000	+329,000	+100.3	134,000	36,000	+236,000	+71.8	4,000
Area B	259,000	137,000	+122,000	+89.2	60,000	16,000	+80,000	+58.4	2,000

See footnotes at end of table, p. 80.

Table 4.--ESTIMATES OF THE COMPONENTS OF CHANGE IN THE CIVILIAN POPULATION, BY STATE ECONOMIC AREAS: 1950 TO 1960--Con.

(All lettered State economic areas are metropolitan; all numbered areas are nonmetropolitan. Excludes members of the Armed Forces. Each estimate has been independently rounded to the nearest thousand from figures computed to the last digit. Rates are computed from unrounded figures and are expressed as percentage of population at beginning of decade)

State and State economic area	April 1, 1960	April 1, 1950	Net change, 1950 to 1960		Components of change, 1950 to 1960				
			Amount	Rate	Births	Civilian deaths	Net civilian migration		Net loss to Armed Forces
							Amount	Rate	
UTAH	887,000	687,000	+200,000	+29.1	246,000	54,000	+14,000	+2.0	6,000
Area 1	98,000	96,000	+2,000	+2.3	28,000	8,000	-17,000	-18.0	1,000
Area 2	170,000	112,000	+58,000	+51.9	46,000	7,000	+20,000	+18.3	1,000
Area 3	126,000	122,000	+4,000	+3.6	39,000	9,000	-25,000	-20.6	1,000
Area A	383,000	275,000	+108,000	+39.3	102,000	24,000	+32,000	+11.7	2,000
Area B	110,000	83,000	+27,000	+32.8	31,000	7,000	+3,000	+4.0	1,000
NEVADA	278,000	157,000	+121,000	+76.8	59,000	20,000	+84,000	+53.5	3,000
Area 1	155,000	112,000	+43,000	+38.9	33,000	14,000	+25,000	+22.7	2,000
Area A	123,000	46,000	+77,000	+169.2	25,000	6,000	+59,000	+128.7	1,000
WASHINGTON	2,793,000	2,317,000	+476,000	+20.5	629,000	242,000	+113,000	+4.9	24,000
Area 1	128,000	125,000	+3,000	+2.2	30,000	13,000	-12,000	-10.0	1,000
Area 2	140,000	122,000	+17,000	+14.2	30,000	13,000	+2,000	+1.5	1,000
Area 3	80,000	71,000	+9,000	+12.3	19,000	7,000	-3,000	-4.3	1,000
Area 4	159,000	146,000	+13,000	+8.6	36,000	14,000	-8,000	-5.4	1,000
Area 5	66,000	68,000	-2,000	-3.1	16,000	6,000	-12,000	-16.9	1,000
Area 6	240,000	221,000	+19,000	+8.4	60,000	19,000	-21,000	-9.4	2,000
Area 7	196,000	156,000	+39,000	+25.3	46,000	14,000	+10,000	+6.4	2,000
Area 8	29,000	30,000	-2,000	-5.1	7,000	3,000	-5,000	-17.9	(1)
Area A	929,000	723,000	+207,000	+28.6	199,000	80,000	+95,000	+13.2	8,000
Area B	293,000	240,000	+53,000	+21.9	68,000	27,000	+14,000	+5.8	3,000
Area C	94,000	85,000	+9,000	+10.1	20,000	8,000	-3,000	-4.0	1,000
Area D	270,000	218,000	+53,000	+24.2	64,000	25,000	+15,000	+7.0	2,000
Area E	171,000	111,000	+60,000	+54.0	33,000	13,000	+41,000	+37.4	1,000
OREGON	1,763,000	1,519,000	+244,000	+16.1	383,000	152,000	+30,000	+2.0	17,000
Area 1	333,000	280,000	+53,000	+19.0	77,000	28,000	+7,000	+2.7	3,000
Area 2	291,000	260,000	+31,000	+11.9	62,000	23,000	-4,000	-1.6	4,000
Area 3	75,000	67,000	+8,000	+11.4	17,000	6,000	-3,000	-4.3	1,000
Area 4	175,000	167,000	+8,000	+4.6	42,000	14,000	-18,000	-10.7	2,000
Area A	726,000	619,000	+108,000	+17.4	147,000	70,000	+36,000	+5.8	6,000
Area B	163,000	126,000	+37,000	+29.5	38,000	10,000	+11,000	+8.8	2,000
CALIFORNIA	15,405,000	10,413,000	+4,993,000	+47.9	3,142,000	1,152,000	+3,098,000	+29.8	96,000
Area 1	187,000	129,000	+57,000	+44.3	42,000	16,000	+32,000	+24.7	1,000
Area 2	211,000	149,000	+62,000	+41.8	37,000	19,000	+45,000	+30.3	1,000
Area 3	348,000	251,000	+96,000	+38.3	77,000	29,000	+50,000	+20.0	3,000
Area 4	757,000	480,000	+277,000	+57.7	155,000	56,000	+182,000	+37.9	5,000
Area 5	242,000	194,000	+47,000	+24.5	58,000	18,000	+9,000	+4.5	2,000
Area 6	259,000	233,000	+26,000	+11.0	61,000	19,000	-14,000	-6.1	2,000
Area 7	192,000	112,000	+80,000	+70.8	39,000	10,000	+51,000	+45.7	1,000
Area 8	72,000	63,000	+9,000	+14.2	22,000	5,000	-7,000	-11.0	1,000
Area 9	299,000	245,000	+54,000	+22.1	56,000	27,000	+27,000	+11.2	2,000
Area A	2,727,000	2,178,000	+549,000	+25.2	581,000	232,000	+217,000	+10.0	18,000
Area B	637,000	288,000	+348,000	+120.9	114,000	33,000	+272,000	+94.3	4,000
Area C	492,000	273,000	+219,000	+80.3	100,000	33,000	+154,000	+56.5	2,000
Area D	249,000	201,000	+49,000	+24.3	53,000	21,000	+19,000	+9.6	2,000
Area E	366,000	276,000	+89,000	+32.3	85,000	27,000	+33,000	+12.0	3,000
Area F	6,696,000	4,350,000	+2,345,000	+53.9	1,290,000	498,000	+1,593,000	+36.6	40,000
Area G	923,000	501,000	+422,000	+84.1	210,000	58,000	+275,000	+54.9	5,000
Area H	298,000	165,000	+133,000	+80.2	59,000	22,000	+97,000	+58.7	2,000
Area J	288,000	226,000	+63,000	+27.8	73,000	19,000	+10,000	+4.4	2,000
Area K	164,000	97,000	+67,000	+69.2	27,000	11,000	+52,000	+53.5	1,000
ALASKA	193,000	108,000	+85,000	+78.5	69,000	12,000	+29,000	+27.2	1,000
Area 1	193,000	108,000	+85,000	+78.5	69,000	12,000	+29,000	+27.2	1,000
HAWAII	579,000	477,000	+102,000	+21.4	161,000	30,000	-24,000	-5.0	5,000
Area 1	132,000	147,000	-15,000	-10.1	33,000	9,000	-37,000	-25.3	1,000
Area A	447,000	330,000	+117,000	+35.4	128,000	21,000	+13,000	+4.1	4,000

[1] Loss of less than 500.
[2] Gain of less than 500.
[3] Gain of less than 0.05 percent.

Table 5.—ESTIMATES OF THE COMPONENTS OF CHANGE IN THE RESIDENT POPULATION, 1950 TO 1960, AND NET TOTAL MIGRATION, 1940 TO 1950, BY ECONOMIC SUBREGIONS

(See Appendix B for constituent parts. Includes persons in the Armed Forces stationed in each area but excludes members of the Armed Forces abroad. Each estimate has been independently rounded to the nearest thousand from figures computed to the last digit. Rates are computed from unrounded figures and are expressed as percentage of population at beginning of decade. Net migration estimates for 1940 to 1950 are derived from estimates published by the Scripps Foundation. See text for explanation)

Economic subregion	April 1, 1960 (census)	April 1, 1950 (census)	Net change, 1950 to 1960		Components of change, 1950 to 1960				Net total migration, 1940 to 1950	
					Births	Deaths	Net total migration			
			Amount	Rate			Amount	Rate	Amount	Rate
United States	179,323,175	151,325,798	+27,997,377	+18.5	40,947,000	15,610,000	+2,660,000	+1.8	+1,320,000	+1.0
Subregion:										
1	890,498	856,687	+33,811	+3.9	206,000	97,000	-76,000	-8.9	-60,000	-7.2
2	1,125,523	1,017,287	+108,236	+10.6	238,000	119,000	-11,000	-1.1	+12,000	+1.3
3	4,695,257	4,294,731	+400,526	+9.3	989,000	491,000	-97,000	-2.3	+20,000	+0.5
4	2,877,599	2,406,032	+471,567	+19.6	598,000	260,000	+134,000	+5.6	+85,000	+4.0
5	16,237,029	14,047,475	+2,189,554	+15.6	3,167,000	1,527,000	+549,000	+3.9	+406,000	+3.2
6	1,384,215	1,190,330	+193,885	+16.3	280,000	153,000	+67,000	+5.6	+69,000	+6.5
7	522,132	476,979	+45,153	+9.5	129,000	55,000	-29,000	-6.1	-26,000	-5.7
8	1,122,418	971,390	+151,028	+15.5	246,000	115,000	+20,000	+2.1	+31,000	+3.6
9	2,247,000	1,891,720	+355,280	+18.8	494,000	213,000	+74,000	+3.9	+63,000	+3.8
10	1,145,160	1,061,552	+83,608	+7.9	256,000	123,000	-49,000	-4.6	+13,000	+1.3
11	1,030,501	1,136,546	-106,045	-9.3	206,000	131,000	-181,000	-15.9	-202,000	-16.1
12	767,582	693,564	+74,018	+10.7	146,000	77,000	+5,000	+0.7	+4,000	+0.7
13	3,591,523	3,142,668	+448,855	+14.3	772,000	359,000	+36,000	+1.1	+111,000	+4.0
14	751,374	528,380	+222,994	+42.2	148,000	58,000	+133,000	+25.2	+62,000	+14.6
15	2,181,872	1,687,776	+494,096	+29.3	505,000	192,000	+181,000	+10.7	+218,000	+16.8
16	1,421,505	1,192,483	+229,022	+19.2	304,000	127,000	+52,000	+4.4	+32,000	+3.1
17	649,363	618,244	+31,119	+5.0	144,000	65,000	-47,000	-7.6	-46,000	-7.7
18	285,567	257,720	+27,847	+10.8	62,000	26,000	-7,000	-2.8	-4,000	-1.9
19	3,977,063	3,064,833	+912,230	+29.8	917,000	310,000	+306,000	+10.0	+420,000	+18.4
20	731,096	630,351	+100,745	+16.0	162,000	68,000	+6,000	+1.0	+8,000	+1.4
21	364,908	351,543	+13,365	+3.8	103,000	33,000	-57,000	-16.2	-40,000	-12.2
22	511,989	447,094	+64,895	+14.5	143,000	40,000	-38,000	-8.5	-7,000	-1.9
23	611,209	545,970	+65,239	+11.9	198,000	46,000	-86,000	-15.8	-50,000	-10.7
24	800,197	736,235	+63,962	+8.7	214,000	64,000	-86,000	-11.7	-79,000	-11.7
25	1,270,879	1,120,755	+150,124	+13.4	305,000	93,000	-62,000	-5.5	-60,000	-6.1
26	509,129	505,618	+3,511	+0.7	115,000	47,000	-65,000	-12.8	-46,000	-9.6
27	3,495,528	3,388,432	+107,096	+3.2	775,000	344,000	-324,000	-9.6	-257,000	-7.9
28	5,079,397	4,184,019	+895,378	+21.4	1,151,000	445,000	+189,000	+4.5	+134,000	+3.7
29	978,760	914,460	+64,300	+7.0	214,000	101,000	-49,000	-5.3	-71,000	-7.9
30	849,167	846,048	+3,119	+0.4	196,000	83,000	-110,000	-13.0	-120,000	-14.1
31	1,599,578	1,850,112	-250,534	-13.5	481,000	132,000	-599,000	-32.4	-354,000	-20.1
32	1,551,809	1,456,657	+95,152	+6.5	367,000	122,000	-150,000	-10.3	-67,000	-5.3
33	669,606	659,121	+10,485	+1.6	153,000	50,000	-92,000	-14.0	-90,000	-14.5
34	2,008,113	1,776,507	+231,606	+13.0	493,000	142,000	-119,000	-6.7	-114,000	-7.3
35	962,367	766,394	+195,973	+25.6	265,000	72,000	+4,000	+0.5	+8,000	+1.2
36	502,803	510,013	-7,210	-1.4	165,000	49,000	-124,000	-24.2	-139,000	-26.5
37	760,765	612,055	+148,710	+24.3	210,000	61,000	(1)	(2)	-13,000	-2.6
38	638,149	601,318	+36,831	+6.1	173,000	54,000	-82,000	-13.7	-86,000	-15.1
39	3,642,942	1,812,703	+1,830,239	+101.0	590,000	258,000	+1,498,000	+82.7	+495,000	+42.6
40	985,675	673,945	+311,730	+46.3	245,000	67,000	+134,000	+19.9	+92,000	+19.0
41	751,685	757,978	-6,293	-0.8	223,000	69,000	-160,000	-21.1	-194,000	-24.7
42	2,079,502	1,771,521	+307,981	+17.4	505,000	164,000	-33,000	-1.9	-128,000	-7.9
43	1,268,168	1,163,432	+104,736	+9.0	314,000	104,000	-106,000	-9.1	-20,000	-2.0
44	462,722	501,496	-38,774	-7.7	110,000	43,000	-105,000	-21.0	-121,000	-23.1
45	576,711	530,777	+45,934	+8.7	129,000	57,000	-26,000	-4.8	-38,000	-7.5
46	2,177,498	1,797,195	+380,303	+21.2	519,000	207,000	+68,000	+3.8	+89,000	+5.8
47	4,044,505	3,208,159	+836,346	+26.1	938,000	348,000	+247,000	+7.7	+195,000	+7.3
48	2,034,938	1,731,319	+303,619	+17.5	477,000	193,000	+20,000	+1.1	+36,000	+2.4
49	6,149,069	4,956,598	+1,192,471	+24.1	1,528,000	477,000	+141,000	+2.9	+330,000	+8.2
50	976,001	786,621	+189,380	+24.1	241,000	84,000	+32,000	+4.0	+41,000	+6.2
51	808,668	791,876	+16,792	+2.1	185,000	90,000	-78,000	-9.8	-43,000	-5.7
52	547,067	514,530	+32,537	+6.3	128,000	50,000	-45,000	-8.8	-59,000	-11.7
53	468,938	434,306	+34,632	+8.0	101,000	45,000	-21,000	-4.8	-39,000	-9.1
54	653,420	570,993	+82,427	+14.4	148,000	58,000	-8,000	-1.4	(3)	-0.1
55	544,081	489,618	+54,463	+11.1	131,000	40,000	-36,000	-7.4	-76,000	-16.5
56	336,061	350,794	-14.733	-4.2	84,000	29,000	-69,000	-19.7	-69,000	-19.3
57	571,135	557,571	+13,564	+2.4	165,000	57,000	-94,000	-16.9	-124,000	-21.5
58	2,063,103	1,591,619	+471,484	+29.6	526,000	161,000	+107,000	+6.7	+133,000	+10.9
59	958,984	957,832	+1,152	+0.1	265,000	89,000	-175,000	-18.3	-170,000	-17.9
60	310,855	343,573	-32,718	-9.5	69,000	30,000	-72,000	-20.9	-81,000	-22.2
61	1,169,715	1,073,521	+96,194	+9.0	321,000	107,000	-118,000	-11.0	-69,000	-7.1
62	402,443	448,498	-46,055	-10.3	83,000	51,000	-77,000	-17.2	-78,000	-16.1
63	1,487,707	1,321,923	+165,784	+12.5	327,000	141,000	-19,000	-1.5	+4,000	+0.3
64	8,533,739	7,025,414	+1,508,325	+21.5	1,915,000	767,000	+361,000	+5.1	+253,000	+4.1
65	1,558,859	1,272,460	+286,399	+22.5	362,000	131,000	+56,000	+4.4	+9,000	+0.8
66	1,253,369	1,209,248	+44,121	+3.6	296,000	135,000	-117,000	-9.7	-156,000	-12.7
67	399,929	379,304	+20,625	+5.4	96,000	36,000	-39,000	-10.3	-35,000	-9.6
68	2,277,856	1,896,822	+381,034	+20.1	545,000	191,000	+27,000	+1.4	-15,000	-0.9

[1] Gain of less than 500.
[2] Gain of less than 0.05 percent.
[3] Loss of less than 500.

Table 5.--ESTIMATES OF THE COMPONENTS OF CHANGE IN THE RESIDENT POPULATION, 1950 TO 1960, AND NET TOTAL MIGRATION, 1940 TO 1950, BY ECONOMIC SUBREGIONS--Con.

(See Appendix B for constituent parts. Includes persons in the Armed Forces stationed in each area but excludes members of the Armed Forces abroad. Each estimate has been independently rounded to the nearest thousand from figures computed to the last digit. Rates are computed from unrounded figures and are expressed as percentage of population at beginning of decade. Net migration estimates for 1940 to 1950 are derived from estimates published by the Scripps Foundation. See text for explanation)

Economic subregion	April 1, 1960 (census)	April 1, 1950 (census)	Net change, 1950 to 1960		Components of change, 1950 to 1960				Net total migration, 1940 to 1950	
			Amount	Rate	Births	Deaths	Net total migration		Amount	Rate
							Amount	Rate		
Subregion--Con.										
69	1,310,501	1,165,696	+144,805	+12.4	308,000	120,000	-44,000	-3.8	-42,000	-3.9
70	1,349,200	1,240,059	+109,141	+8.8	301,000	136,000	-56,000	-4.5	-35,000	-3.0
71	973,156	1,016,949	-43,793	-4.3	195,000	124,000	-115,000	-11.3	-140,000	-12.8
72	2,407,893	2,050,913	+356,980	+17.4	559,000	229,000	+27,000	+1.3	+67,000	+3.7
73	645,819	636,962	+8,857	+1.4	127,000	64,000	-54,000	-8.5	-124,000	-18.5
74	514,056	499,776	+14,280	+2.9	122,000	45,000	-63,000	-12.7	-74,000	-15.0
75	273,956	320,804	-46,848	-14.6	77,000	24,000	-100,000	-31.1	-85,000	-25.5
76	1,915,698	1,882,835	+32,863	+1.7	603,000	175,000	-395,000	-21.0	-340,000	-18.7
77	373,166	296,145	+77,021	+26.0	106,000	28,000	-1,000	-0.3	-43,000	-15.3
78	2,324,419	1,647,828	+676,591	+41.1	580,000	147,000	+243,000	+14.8	+197,000	+16.5
79	278,776	275,236	+3,540	+1.3	71,000	25,000	-42,000	-15.1	-63,000	-21.9
80	1,269,398	1,358,723	-89,325	-6.6	313,000	121,000	-281,000	-20.7	-421,000	-27.6
81	261,636	296,176	-34,540	-11.7	57,000	27,000	-65,000	-22.0	-99,000	-29.1
82	299,076	303,361	-4,285	-1.4	61,000	32,000	-33,000	-10.7	-40,000	-13.1
83	906,672	806,496	+100,176	+12.4	198,000	83,000	-14,000	-1.8	-70,000	-8.9
84	317,130	318,851	-1,721	-0.5	58,000	41,000	-19,000	-6.0	-47,000	-13.3
85	3,056,394	2,665,626	+390,768	+14.7	707,000	286,000	-30,000	-1.1	-83,000	-3.3
86	854,136	807,980	+46,156	+5.7	204,000	79,000	-79,000	-9.8	-63,000	-8.2
87	269,247	275,961	-6,714	-2.4	68,000	25,000	-50,000	-17.9	-39,000	-14.1
88	260,200	262,521	-2,321	-0.9	61,000	25,000	-38,000	-14.3	-41,000	-15.1
89	307,372	292,317	+15,055	+5.2	77,000	26,000	-36,000	-12.4	-39,000	-13.3
90	339,551	335,948	+3,603	+1.1	93,000	28,000	-60,000	-18.0	-69,000	-19.6
91	191,209	196,143	-4,934	-2.5	50,000	17,000	-38,000	-19.4	-30,000	-15.2
92	383,479	395,782	-12,303	-3.1	96,000	38,000	-70,000	-17.7	-58,000	-14.2
93	280,869	309,907	-29,038	-9.4	62,000	33,000	-58,000	-18.6	-52,000	-15.6
94	820,676	686,416	+134,260	+19.6	201,000	69,000	+3,000	+0.4	-22,000	-3.6
95	945,205	896,959	+48,246	+5.4	216,000	83,000	-86,000	-9.5	-160,000	-17.3
96	1,005,360	834,920	+170,440	+20.4	222,000	82,000	+31,000	+3.7	-49,000	-6.4
97	1,985,561	1,619,302	+366,259	+22.6	452,000	154,000	+68,000	+4.2	-10,000	-0.7
98	1,309,862	1,032,928	+276,934	+26.8	389,000	89,000	-24,000	-2.3	+60,000	+7.8
99	352,086	306,536	+45,550	+14.9	140,000	25,000	-69,000	-22.6	+25,000	+12.3
100	276,942	263,768	+13,174	+5.0	73,000	24,000	-36,000	-13.6	-17,000	-7.3
101	790,335	771,353	+18,982	+2.5	179,000	64,000	-96,000	-12.5	-110,000	-14.4
102	528,765	340,251	+188,514	+55.4	142,000	26,000	+72,000	+21.1	+63,000	+28.7
103	1,840,898	1,397,728	+443,170	+31.7	417,000	133,000	+159,000	+11.4	+81,000	+7.1
104	274,787	257,668	+17,119	+6.6	78,000	25,000	-36,000	-13.8	-42,000	-16.1
105	334,697	296,562	+38,135	+12.9	94,000	27,000	-29,000	-9.7	-53,000	-17.6
106	647,292	554,497	+92,795	+16.7	159,000	50,000	-17,000	-3.0	-23,000	-4.7
107	350,699	343,007	+7,692	+2.2	96,000	32,000	-56,000	-16.5	-48,000	-14.3
108	695,033	479,291	+215,742	+45.0	215,000	39,000	+40,000	+8.3	+35,000	+9.9
109	1,301,487	1,051,814	+249,673	+23.7	346,000	102,000	+6,000	+0.5	-36,000	-3.9
110	640,996	525,470	+115,526	+22.0	147,000	53,000	+21,000	+4.1	+65,000	+15.8
111	307,368	289,809	+17,559	+6.1	76,000	25,000	-34,000	-11.8	+54,000	+26.9
112	1,234,332	977,431	+256,901	+26.3	328,000	79,000	+8,000	+0.9	+7,000	+0.9
113	1,061,084	833,361	+227,723	+27.3	249,000	84,000	+63,000	+7.5	+18,000	+2.6
114	1,129,479	610,805	+518,674	+84.9	250,000	66,000	+335,000	+54.9	+152,000	+40.5
115	9,025,694	5,652,249	+3,373,445	+59.7	1,749,000	639,000	+2,263,000	+40.0	+1,470,000	+40.3
116	2,186,882	1,615,325	+571,557	+35.4	486,000	161,000	+246,000	+15.2	+382,000	+36.7
117	4,017,949	2,944,141	+1,073,808	+36.5	809,000	314,000	+579,000	+19.7	+760,000	+39.8
118	966,985	774,208	+192,777	+24.9	211,000	83,000	+65,000	+8.4	+127,000	+21.9
119	2,776,798	2,321,822	+454,976	+19.6	590,000	239,000	+104,000	+4.5	+474,000	+29.4
120	226,167	128,643	+97,524	+75.8	69,000	12,000	+41,000	+32.0	+42,000	+58.3
121	632,772	499,794	+132,978	+26.6	161,000	31,000	+3,000	+0.6	-17,000	-4.0

Table 6.--ESTIMATES OF THE COMPONENTS OF CHANGE IN THE RESIDENT POPULATION, 1950 TO 1960, AND NET TOTAL MIGRATION, 1940 TO 1950, BY METROPOLITAN STATUS, BY REGIONS AND DIVISIONS

Region and division	April 1, 1960 (census)	April 1, 1950 (census)	Net change, 1950 to 1960		Components of change, 1950 to 1960					Net total migration, 1940 to 1950
					Natural increase			Net total migration		
			Amount	Rate[1]	Total	Births	Deaths	Amount	Rate[1]	
TOTAL										
United States.....	179,323,175	151,325,798	+27,997,377	+18.5	25,337,000	40,947,000	15,610,000	+2,660,000	+1.8	+1,295,000
Regions:										
Northeast.....	44,677,819	39,477,986	+5,199,833	+13.2	4,864,000	9,254,000	4,390,000	+336,000	+0.9	+369,000
North Central.....	51,619,139	44,460,762	+7,158,377	+16.1	7,280,000	11,990,000	4,711,000	-121,000	-0.3	-333,000
South.....	54,973,113	47,197,088	+7,776,025	+16.5	9,180,000	13,611,000	4,431,000	-1,404,000	-3.0	-2,242,000
West.....	28,053,104	20,189,962	+7,863,142	+38.9	4,013,000	6,092,000	2,079,000	+3,850,000	+19.1	+3,501,000
Divisions:										
New England.....	10,509,367	9,314,453	+1,194,914	+12.8	1,172,000	2,218,000	1,046,000	+23,000	+0.3	+96,000
Middle Atlantic.....	34,168,452	30,163,533	+4,004,919	+13.3	3,693,000	7,037,000	3,344,000	+312,000	+1.0	+273,000
East North Central....	36,225,024	30,399,368	+5,825,656	+19.2	5,127,000	8,376,000	3,249,000	+699,000	+2.3	+653,000
West North Central....	15,394,115	14,061,394	+1,332,721	+9.5	2,153,000	3,614,000	1,461,000	-820,000	-5.8	-985,000
South Atlantic.....	25,971,732	21,182,335	+4,789,397	+22.6	4,142,000	6,188,000	2,046,000	+647,000	+3.1	+30,000
East South Central....	12,050,126	11,477,181	+572,945	+5.0	2,037,000	3,106,000	1,068,000	-1,464,000	-12.8	-1,295,000
West South Central....	16,951,255	14,537,572	+2,413,683	+16.6	3,001,000	4,317,000	1,316,000	-587,000	-4.0	-978,000
Mountain.....	6,855,060	5,074,998	+1,780,062	+35.1	1,223,000	1,708,000	485,000	+557,000	+11.0	+150,000
Pacific.....	21,198,044	15,114,964	+6,083,080	+40.2	2,790,000	4,384,000	1,594,000	+3,293,000	+21.8	+3,351,000
METROPOLITAN STATE ECONOMIC AREAS										
United States.....	111,359,196	88,109,752	+23,249,444	+26.4	15,107,000	24,471,000	9,365,000	+8,143,000	+9.2	+7,218,000
Regions:										
Northeast.....	36,050,525	31,847,124	+4,203,401	+13.2	3,895,000	7,411,000	3,516,000	+309,000	+1.0	+411,000
North Central.....	30,090,068	24,323,907	+5,766,161	+23.7	4,486,000	7,049,000	2,564,000	+1,281,000	+5.3	+1,273,000
South.....	25,431,454	18,622,431	+6,809,023	+36.6	4,090,000	5,945,000	1,855,000	+2,719,000	+14.6	+2,356,000
West.....	19,787,149	13,316,290	+6,470,859	+48.6	2,637,000	4,065,000	1,429,000	+3,834,000	+28.8	+3,177,000
Divisions:										
New England.....	8,096,954	7,179,635	+917,319	+12.8	886,000	1,691,000	805,000	+31,000	+0.4	+101,000
Middle Atlantic.....	27,953,571	24,667,489	+3,286,082	+13.3	3,009,000	5,720,000	2,711,000	+277,000	+1.1	+310,000
East North Central....	23,787,502	19,267,434	+4,520,068	+23.5	3,536,000	5,556,000	2,020,000	+984,000	+5.1	+1,038,000
West North Central....	6,302,566	5,056,473	+1,246,093	+24.6	949,000	1,494,000	544,000	+297,000	+5.9	+236,000
South Atlantic.....	12,896,405	9,183,577	+3,712,828	+40.4	1,906,000	2,859,000	953,000	+1,807,000	+19.7	+1,273,000
East South Central....	4,246,951	3,474,507	+772,444	+22.2	693,000	1,042,000	349,000	+79,000	+2.3	+269,000
West South Central....	8,288,098	5,964,347	+2,323,751	+39.0	1,490,000	2,044,000	553,000	+834,000	+14.0	+815,000
Mountain.....	3,003,996	1,802,001	+1,201,995	+66.7	488,000	673,000	185,000	+714,000	+39.6	+384,000
Pacific.....	16,783,153	11,514,289	+5,268,864	+45.8	2,149,000	3,392,000	1,244,000	+3,120,000	+27.1	+2,794,000
NONMETROPOLITAN STATE ECONOMIC AREAS										
United States.....	67,963,979	63,216,046	+4,747,933	+7.5	10,231,000	16,476,000	6,245,000	-5,483,000	-8.7	-5,923,000
Regions:										
Northeast.....	8,627,294	7,630,862	+996,432	+13.1	969,000	1,843,000	874,000	+27,000	+0.4	-42,000
North Central.....	21,529,071	20,136,855	+1,392,216	+6.9	2,794,000	4,941,000	2,147,000	-1,402,000	-7.0	-1,606,000
South.....	29,541,659	28,574,657	+967,002	+3.4	5,091,000	7,666,000	2,575,000	-4,124,000	-14.4	-4,598,000
West.....	8,265,955	6,873,672	+1,392,283	+20.3	1,377,000	2,026,000	650,000	+16,000	+0.2	+323,000
Divisions:										
New England.....	2,412,413	2,134,818	+277,595	+13.0	285,000	527,000	241,000	-8,000	-0.4	-5,000
Middle Atlantic.....	6,214,881	5,496,044	+718,837	+13.1	684,000	1,317,000	632,000	+35,000	+0.6	-37,000
East North Central....	12,437,522	11,131,934	+1,305,588	+11.7	1,590,000	2,820,000	1,230,000	-285,000	-2.6	-385,000
West North Central....	9,091,549	9,004,921	+86,628	+1.0	1,204,000	2,121,000	917,000	-1,117,000	-12.4	-1,221,000
South Atlantic.....	13,075,327	11,998,758	+1,076,569	+9.0	2,236,000	3,329,000	1,093,000	-1,159,000	-9.7	-1,243,000
East South Central....	7,803,175	8,002,674	-199,499	-2.5	1,344,000	2,064,000	719,000	-1,544,000	-19.3	-1,563,000
West South Central....	8,663,157	8,573,225	+89,932	+1.0	1,511,000	2,273,000	763,000	-1,421,000	-16.6	-1,792,000
Mountain.....	3,851,064	3,272,997	+578,067	+17.7	735,000	1,035,000	300,000	-157,000	-4.8	-233,000
Pacific.....	4,414,891	3,600,675	+814,216	+22.6	641,000	992,000	350,000	+173,000	+4.8	+557,000

[1] Base is 1950 population.

APPENDIX—A

NEAREST EQUIVALENT STATE ECONOMIC AREA OR COUNTY FOR NEW ENGLAND STANDARD METROPOLITAN STATISTICAL AREAS

Standard metropolitan statistical area(s)	1960 population	Nearest equivalent	1960 population
Bridgeport, Stamford, and Norwalk, Conn.	609,741	Connecticut SEA A.....	653,589
Hartford and New Britain, Conn.....	654,604	Connecticut SEA C.....	689,555
New Haven, Waterbury, and Meriden, Conn.	545,169	Connecticut SEA B.....	660,315
New London-Groton-Norwich, Conn.....	156,913	New London County, Conn.....	185,745
Lewiston-Auburn, Maine.....	70,295	Androscoggin County, Maine..	86,312
Portland, Maine.....	120,655	Maine SEA A.....	182,751
Boston, Lawrence-Haverhill, and Lowell, Mass.....	2,934,884	Massachusetts SEA C.....	3,109,158
Brockton, Mass.....	149,458	Massachusetts SEA D.....	248,449
New Bedford, Mass. and Fall River, Mass.-R.I.....	281,332	Massachusetts SEA E.....	398,488
Worcester and Fitchburg-Leominster, Mass.....	405,792	Massachusetts SEA B.....	583,228
Pittsfield, Mass.....	73,839	Massachusetts SEA F.....	142,135
Springfield-Chicopee-Holyoke, Mass.....	478,592	Massachusetts SEA A.....	532,582
Manchester, N.H.....	95,512	New Hampshire SEA A.....	178,161
Providence-Pawtucket, R.I.-Mass.....	816,148	Rhode Island SEA A.....	718,543

APPENDIX–B

LIST OF STATE ECONOMIC AREAS BY ECONOMIC SUBREGIONS

SUBREGION 1
Maine 1
Maine 2
Maine 3
N.H. 1
Vt. 2

SUBREGION 2
Maine 4
Maine A
Mass. 1
Mass. F
N.H. 2
N.H. A

SUBREGION 3
Mass. 2
Mass. C
Mass. D
Mass. E
R.I. 1
R.I. A

SUBREGION 4
Conn. 2
Conn. B
Conn. C
Mass. A
Mass. B

SUBREGION 5
Conn. 1
Conn. A
N.J. 1
N.J. B
N.J. C
N.J. G
N.J. H
N.Y. G

SUBREGION 6
N.Y. 8
N.Y. 9
N.Y. F

SUBREGION 7
N.Y. 7
Vt. 1

SUBREGION 8
N.Y. 4
N.Y. 5
N.Y. C
N.Y. D

SUBREGION 9
N.Y. 1
N.Y. 2
N.Y. A
N.Y. B

SUBREGION 10
N.Y. 3
N.Y. 6
N.Y. E
Pa. 2

SUBREGION 11
Pa. 6
Pa. C
Pa. G

SUBREGION 12
N.J. A
Pa. L
Pa. M

SUBREGION 13
Pa. B

SUBREGION 14
N.J. D

SUBREGION 15
Del. 1
Del. A
Md. 4
N.J. 2
N.J. E
N.J. F
Va. 8
Va. 9
Va. D
Va. E

SUBREGION 16
Md. 2
Md. C
Pa. 7
Pa. H
Pa. J
Pa. K

SUBREGION 17
Pa. 3
Pa. 5
Pa. F

SUBREGION 18
Va. 4
W.Va. 6

SUBREGION 19
D.C. A
Md. 3
Md. A
Md. B
Va. 5
Va. B

SUBREGION 20
Va. 6
Va. C
Va. F

SUBREGION 21
N.C. 7
Va. 10

SUBREGION 22
N.C. 10
N.C. 11

SUBREGION 23
N.C. 9
S.C. 7

SUBREGION 24
N.C. 6
N.C. 8
N.C. E

SUBREGION 25
N.C. 3
N.C. B
N.C. C
N.C. F
Va. 7

SUBREGION 26
Va. 3
Va. A
W.Va. 5

SUBREGION 27
Md. 1
Pa. 4
Pa. D
Pa. E
W.Va. 3

SUBREGION 28
Ohio 4
Ohio 5
Ohio E
Ohio F
Ohio G
Ohio H
Ohio M
Pa. 1
Pa. A

SUBREGION 29
Ohio 6
Ohio J
W.Va. 1
W.Va. A

SUBREGION 30
Ky. C
Ohio 8
Ohio L
W.Va. 2
W.Va. B

SUBREGION 31
Ky. 8
Ky. 9
Tenn. 7
Va. 1
W.Va. 4
W.Va. C

SUBREGION 32
Ga. A
Tenn. 8
Tenn. C
Tenn. D
Va. 2

SUBREGION 33
Ga. 2
N.C. 1
N.C. 2
N.C. A

SUBREGION 34
N.C. 4
N.C. 5
N.C. D
S.C. 1
S.C. 2
S.C. 3
S.C. D

SUBREGION 35
Ala. B
Ga. 5
Ga. C
Ga. D
Ga. F
S.C. 5
S.C. A
S.C. B

SUBREGION 36
Ga. 6
S.C. 6

SUBREGION 37
Ga. 9
Ga. E
S.C. 8
S.C. C

SUBREGION 38
Fla. 3
Ga. 8

SUBREGION 39
Fla. 4
Fla. 5
Fla. 6
Fla. B
Fla. C
Fla. E
Fla. F
Fla. G

SUBREGION 40
Fla. 1
Fla. 2
Fla. A
Fla. D

SUBREGION 41
Ala. 9
Ga. 7
Ga. G

SUBREGION 42
Ala. 4
Ga. 3
Ga. 4
Ga. B
S.C. 4

SUBREGION 43
Ala. 3
Ala. A
Ga. 1

SUBREGION 44
Ky. 5
Tenn. 3
Tenn. 6

SUBREGION 45
Ky. 6
Ky. 7
Ky. E

SUBREGION 46
Ind. 8
Ind. F
Ky. A
Ky. B
Ohio 7
Ohio K

SUBREGION 47
Ind. 4
Ind. 5
Ind. 9
Ind. D
Ind. H
Ohio 3
Ohio B
Ohio C
Ohio D
Ohio N

SUBREGION 48
Ind. 2
Ind. 3
Ind. C
Mich. 9
Mich. G
Ohio 1
Ohio 2
Ohio O

SUBREGION 49
Mich. 5
Mich. 7
Mich. 8
Mich. A
Mich. C
Mich. D
Mich. E
Mich. F
Mich. H
Mich. J
Ohio A

SUBREGION 50
Mich. 3
Mich. 6
Mich. B

SUBREGION 51
Ill. 9
Ind. 6
Ind. E
Ind. G
Ky. 2
Ky. D

SUBREGION 52
Ind. 7
Ky. 3

SUBREGION 53
Ky. 1
Ky. 4
Tenn. 4

SUBREGION 54
Tenn. 5
Tenn. B

SUBREGION 55
Ala. 1
Ala. 2
Ala. F

SUBREGION 56
Ala. 5
Ala. E

LIST OF STATE ECONOMIC AREAS BY ECONOMIC SUBREGIONS--Con.

SUBREGION 57
Ala. 6
Ala. C
Miss. 5

SUBREGION 58
Ala. 8
Ala. D
La. 5
La. B
La. C
Miss. 7
Miss. 8

SUBREGION 59
Ala. 7
Miss. 3
Miss. 6
Miss. A

SUBREGION 60
Miss. 4
Tenn. 2

SUBREGION 61
Miss. 2
Tenn. 1
Tenn. A

SUBREGION 62
Ill. 8
Ill. 10
Ill. 11

SUBREGION 63
Ill. 5
Ill. 6
Ill. D
Ill. E
Ill. G

SUBREGION 64
Ill. 2
Ill. C
Ind. 1
Ind. A
Ind. B
Wis. C
Wis. D
Wis. F

SUBREGION 65
Wis. 6
Wis. 7
Wis. 8
Wis. B
Wis. E

SUBREGION 66
Mich. 1
Mich. 2
Mich. 4
Minn. 2
Minn. A
Wis. 1
Wis. A

SUBREGION 67
Wis. 4
Wis. 5

SUBREGION 68
Minn. 6
Minn. B
Wis. 2

SUBREGION 69
Ill. 1
Ill. B
Iowa 4
Iowa E
Minn. 7
Wis. 3

SUBREGION 70
Ill. 3
Ill. A
Iowa 5
Iowa 6
Iowa D
Iowa F

SUBREGION 71
Ill. 4
Iowa 3
Mo. 2

SUBREGION 72
Ill. 7
Ill. F
Mo. 6
Mo. B

SUBREGION 73
Ark. 9
Mo. 5
Mo. 7
Mo. 8
Mo. C

SUBREGION 74
Ark. 2
Ark. 3
Ark. A

SUBREGION 75
Ark. 7

SUBREGION 76
Ark. 8
La. 1
La. 2
La. 3
La. A
La. E
Miss. 1
Mo. 9

SUBREGION 77
La. 6

SUBREGION 78
La. 7
La. D
Texas 14
Texas G
Texas H
Texas M

SUBREGION 79
La. 8
Texas 13

SUBREGION 80
Ark. 5
Ark. 6
La. 4
Texas 9
Texas 12

SUBREGION 81
Ark. 4
Okla. 9

SUBREGION 82
Ark. 1
Mo. 4
Okla. 10

SUBREGION 83
Kans. 5
Kans. 8
Okla. 3
Okla. A

SUBREGION 84
Kans. 7
Mo. 3

SUBREGION 85
Iowa 1
Iowa A
Iowa B
Kans. 6
Kans. B
Kans. C
Mo. 1
Mo. A
Nebr. 6
Nebr. 7
Nebr. A
Nebr. B
S.D. 5

SUBREGION 86
Iowa 2
Iowa C
Minn. 8

SUBREGION 87
Minn. 5
S.D. 4

SUBREGION 88
Minn. 3
Minn. 4

SUBREGION 89
Minn. 1
N.D. 4

SUBREGION 90
N.D. 2
N.D. 3

SUBREGION 91
N.D. 5
S.D. 2

SUBREGION 92
Nebr. 3
S.D. 3

SUBREGION 93
Kans. 4
Nebr. 4
Nebr. 5

SUBREGION 94
Kans. 3
Kans. A
Okla. 2
Okla. D

SUBREGION 95
Okla. 5
Okla. 6
Okla. 8
Okla. B
Okla. C

SUBREGION 96
Okla. 7
Texas 7
Texas B
Texas O

SUBREGION 97
Texas 8
Texas 10
Texas C
Texas D
Texas E

SUBREGION 98
Texas 3
Texas 11
Texas F
Texas N

SUBREGION 99
Texas 15

SUBREGION 100
Texas 2
Texas 16

SUBREGION 101
Okla. 4
Texas 6
Texas K
Texas P

SUBREGION 102
Texas 5
Texas L

SUBREGION 103
Colo. 4
Colo. A
Colo. B
Kans. 1
Kans. 2
Okla. 1
Texas 4
Texas J

SUBREGION 104
Mont. 4
Nebr. 1
S.D. 1

SUBREGION 105
Mont. 2
N.D. 1

SUBREGION 106
Colo. 3
Colo. D
Mont. 3
Nebr. 2
Wyo. 2

SUBREGION 107
Colo. 5
Colo. C
N. Mex. 2

SUBREGION 108
N. Mex. 3
Texas 1
Texas A

SUBREGION 109
Colo. 1
Colo. 2
Idaho 1
Mont. 1
N. Mex. 1
N. Mex. A
Wash. 8
Wyo. 1

SUBREGION 110
Idaho 2
Oreg. 3
Wash. 7
Wash. D

SUBREGION 111
Wash. 5
Wash. 6

SUBREGION 112
Idaho 3
Idaho 4
Utah 1
Utah 2
Utah A
Utah B

SUBREGION 113
Ariz. 1
Calif. 9
Nev. 1
Nev. A
Oreg. 4
Utah 3

SUBREGION 114
Ariz. 2
Ariz. A
Ariz. B

SUBREGION 115
Calif. 7
Calif. 8
Calif. F
Calif. G
Calif. H
Calif. K

SUBREGION 116
Calif. 4
Calif. 5
Calif. 6
Calif. C
Calif. D
Calif. E
Calif. J

SUBREGION 117
Calif. 2
Calif. 3
Calif. A
Calif. B

SUBREGION 118
Calif. 1
Oreg. 1
Wash. 1
Wash. 2
Wash. E

SUBREGION 119
Oreg. 2
Oreg. A
Oreg. B
Wash. 3
Wash. 4
Wash. A
Wash. B
Wash. C

SUBREGION 120
Alaska 1

SUBREGION 121
Hawaii 1
Hawaii A

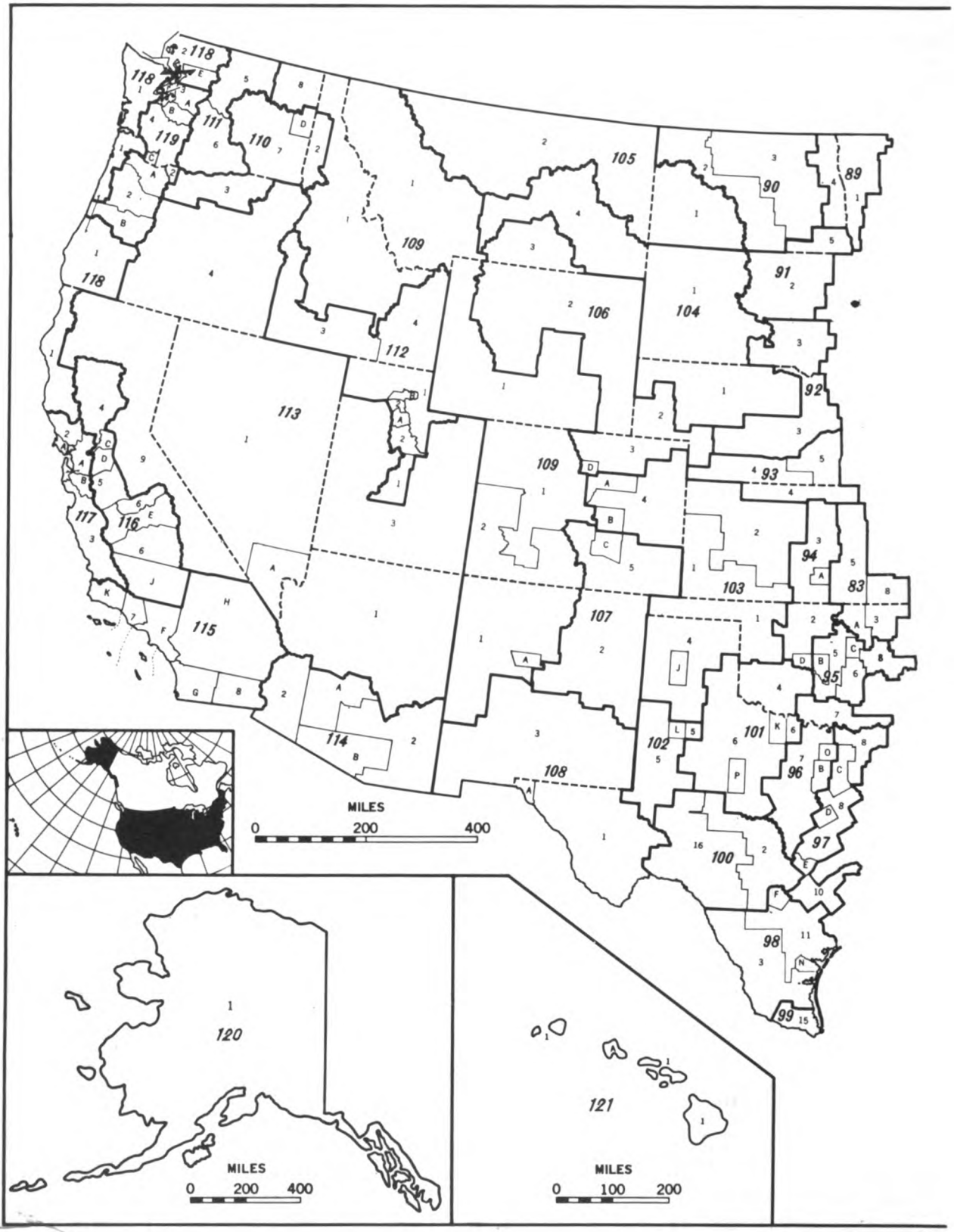
MILES
0 200 400
MILES
0 200 400
MILES
0 100 200

LEGEND

ECONOMIC SUBREGION BOUNDARY

STATE BOUNDARY WHERE NOT PART OF ECONOMIC SUBREGION BOUNDARY

STATE ECONOMIC AREA BOUNDARY. ALL ECONOMIC SUBREGION BOUNDARIES AND STATE BOUNDARIES ARE ALSO STATE ECONOMIC AREA BOUNDARIES

57 ECONOMIC SUBREGIONS - LARGE NUMBERS

8 A-N STATE ECONOMIC AREAS - SMALL NUMBERS AND LETTERS

DEPARTMENT OF COMMERCE BUREAU OF THE CENSUS

☆ U. S. GOVERNMENT PRINTING OFFICE : 1962 O - 666197