CURRENT POPULATION REPORTS

# Population Estimates and Projections

Series P-25, No. 427
July 31, 1969

## ESTIMATES OF THE POPULATION OF COUNTIES AND METROPOLITAN AREAS, JULY 1, 1966
## A SUMMARY REPORT

Figure 1.--Percent of Counties Gaining Population: 1960 to 1966

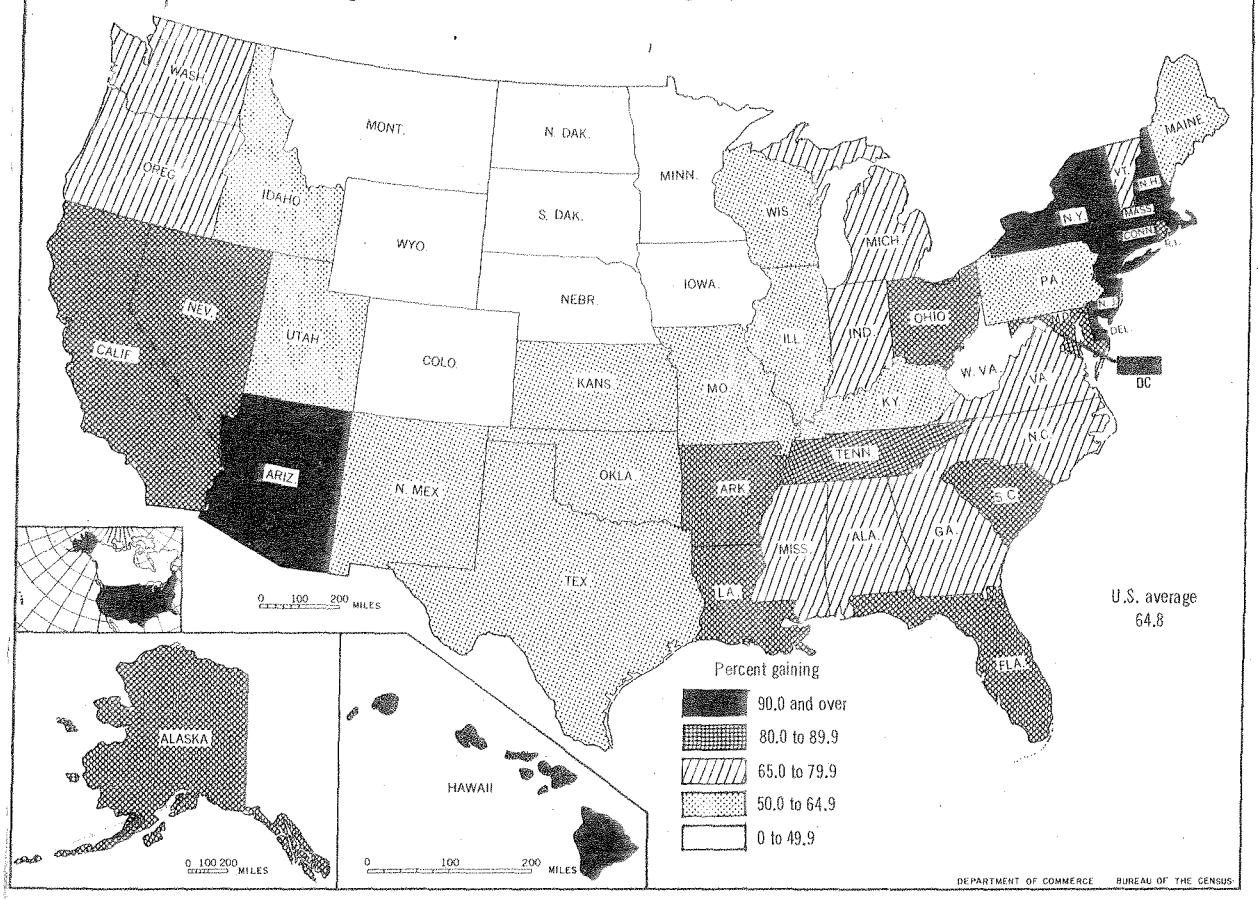


U.S. DEPARTMENT OF COMMERCE Maurice H. Stans, Secretary
Rocco C. Siciliano, Under Secretary
William H. Chartener, Assistant Secretary for Economic Affairs
BUREAU OF THE CENSUS A. Ross Eckler, Director

# CONTENTS


| | Page |
|---|---|
| Indicated changes | 1 |
| County changes | 1 |
| Trends in metropolitan growth | 3 |
| Methodology | 6 |
| Component Method II | 6 |
| Composite method | 6 |
| Housing Unit method | 7 |
| Adjustment for college and institutional population | 8 |
| Special estimates for selected areas | 8 |
| Changes in counties and county boundaries since 1960 | 8 |
| Sources of data | 8 |
| Limitations | 10 |
| Bias of individual estimates | 11 |
| Consistency with other reports | 11 |
| Definitions | 12 |
| Rounding of estimates | 12 |
| Federal-State Cooperative Program for Local Population Estimates | 13 |


## TEXT TABLES


| Table | Page |
|---|---|
| A.--Number of counties with population gains and losses, by regions: 1960 to 1966 and 1950 to 1960 | 1 |
| B.--Counties of more than 10,000 population in 1960 with population increases of 50 percent or more: 1960 to 1966 | 2 |
| C.--Metropolitan and nonmetropolitan population: 1966, 1960, and 1950 | 3 |
| D.--Population change for metropolitan areas, 1960 to 1966, by size in 1966 | 5 |
| E.--Metropolitan areas with a population increase of 20 percent or more: 1960 to 1966 | 5 |
| F.--Metropolitan areas with a population increase of 200,000 or more: 1960 to 1966 | 5 |
| G.--Counties for which censuses conducted since 1960 were used in developing population estimates for 1966 | 9 |
| H.--High and low estimate developed for each county: July 1, 1966 | 11 |


## FIGURES


| Figure | Page |
|---|---|
| 1.--Percent of counties gaining population: 1960 to 1966 | Cover |
| 2.--Proportion of State population in metropolitan counties: July 1, 1966 | 4 |
| 3.--Standard metropolitan statistical areas | 42 |


## DETAILED TABLES


| Table | Page |
|---|---|
| 1.--Estimates of the population of counties, July 1, 1966, and components of population change since April 1, 1960 | 14 |
| 2.--Estimates of the population of standard metropolitan statistical areas, July 1, 1966, and components of population change since April 1, 1960 | 67 |
| 3.--Estimates of the population of standard consolidated areas, by constituent parts, July 1, 1966, and components of population change since April 1, 1960 | 70 |
| 4.--Population of standard metropolitan statistical areas, by rank: 1966 and 1960 | 71 |
| 5.--Estimates of the population of States, July 1, 1966, and components of population change since April 1, 1960 | 73 |
| 6.--Estimates of the metropolitan and nonmetropolitan population of States: 1966 | 74 |
| 7.--Components of change in the metropolitan and nonmetropolitan population of States: 1960 to 1966 | 75 |

## CONTENTS--Continued

APPENDIX A

Table Page
A-1.--Standard metropolitan statistical areas and their component counties as used in this report. . . . . 77
A-2.--Metropolitan counties by standard metropolitan statistical area . . . . . 81

APPENDIX B

State-designated agencies agreeing to work toward a Federal-State cooperative program for local population estimates . . . . . 85

# ESTIMATES OF THE POPULATION OF COUNTIES AND METROPOLITAN AREAS, JULY 1, 1966: A SUMMARY REPORT

(Standard metropolitan statistical areas are as currently defined by the Bureau of the Budget. Estimates shown here supersede those published in Current Population Reports, Series P-25, Nos. 401, 404, 407, and 409)

This report presents estimates of the population for all counties in the United States for July 1, 1966. It consolidates estimates published last year in several separate reports in this series (Nos. 401, 404, 407, and 409). The estimates have been adjusted since the earlier reports to tie in with revised State totals. In addition, for several small metropolitan counties the estimating procedures have been modified. See section "Consistency With Other Reports" for a more detailed discussion.

Estimates are shown for counties, metropolitan areas, and the metropolitan and nonmetropolitan portions of States. For metropolitan areas, statistics are shown for standard metropolitan statistical areas (SMSA's) except in New England, where the nearest equivalent metropolitan State economic area or nearest equivalent whole county is substituted for the SMSA. Estimates are shown for July 1, 1966, together with the component of population change for each area for the period since April 1, 1960. Average annual percent change is shown for 1960 to 1966 and 1950 to 1960 to give some indication of change in population trends during the two decades. The estimates relate to the total resident population in each area--that is, the civilian resident population plus members of the Armed Forces stationed in the area.

## INDICATED CHANGES

Population change in the United States in the 1960-66 period paralleled, to a large extent, growth patterns of the 1950's. Overall population growth in this decade, however, has been smaller because of the continued decline in fertility. Thus, natural increase is making a smaller contribution to population growth in each of the areas in the country than in the earlier period. Population redistribution through net migration has also appeared to have slowed down considerably. Growth is still generally towards the metropolitan areas, although the differential between metropolitan and nonmetropolitan growth is now appreciably smaller than earlier. The larger metropolitan areas seem to be growing faster than the smaller ones, although the slowest growth is for the very largest and the very smallest (table D). Suburban counties, resort area counties, and counties with unusually large military increases are generally the fastest growing in the country.

County changes.--Of the 3,113 counties in the United States for which estimates were prepared for the period 1960 to 1966, 2,016 (65 percent) were estimated to be gaining population and 1,097 counties losing population (table A). This experience contrasts rather sharply with that of the 1950's where barely half of the counties gained population. Review of regional patterns, however, reveals that only the South has had a significantly larger number of counties gaining population during the current decade than during the 1950's. Of the 1,407 counties in the South, 1,009 showed an increase in the 1960's (72 percent) as against only 618 (44 percent) during the 1950's. In the North and West, by contrast, there was very little change in pattern between the two decades, with somewhat less than 60 percent of all counties showing a population increase.

In effect during the current decade the South, which has traditionally been a source of heavy out-migration to other areas in the country, has held its own in population exchanges with the remainder of the United States. In a tier of States across the Deep South, counties show a dramatic population stabilization after decades of losses. From the Carolinas west through Kentucky, Tennessee, Georgia, Alabama, Mississippi, Arkansas, Louisiana, and Oklahoma far more counties had population growth during the 1960's than in previous decades. Nowhere else in the Nation was so striking a change noted.

For metropolitan counties, as would be expected, fully 90 percent (409 of 454 counties) experienced population growth during the current decade. There was no strong regional bias, with a range from a high of 94 percent in the West to 86 percent in the Northeast. For the 2,659 nonmetropolitan counties, only 60 percent (1,607) gained population. Three-fourths of

Table A.--NUMBER OF COUNTIES WITH POPULATION GAINS AND LOSSES, BY REGIONS: 1960 TO 1966 AND 1950 TO 1960

| Region | 1960 to 1966 | | | 1950 to 1960 | | | Percent gaining | |
|---|---|---|---|---|---|---|---|---|
| | Total | Number of counties-- | | Total | Number of counties-- | | 1960 to 1966 | 1950 to 1960 |
| | | Gaining | Losing | | Gaining | Losing | | |
| United States | 3,113 | 2,016 | 1,097 | 3,134 | 1,597 | 1,537 | 64.7 | 51.0 |
| Northeast | 217 | 173 | 44 | 217 | 170 | 47 | 79.7 | 78.3 |
| North Central | 1,055 | 564 | 491 | 1,055 | 521 | 534 | 53.5 | 49.4 |
| South | 1,407 | 1,009 | 398 | 1,419 | 618 | 801 | 71.7 | 43.6 |
| West | 434 | 270 | 164 | 443 | 288 | 155 | 62.2 | 65.0 |

the nonmetropolitan counties in the Northeast showed increases and more than two-thirds in the South, but only 58 percent in the West. In the North Central Region--which contains the greatest number of counties of any region, most of them small and predominantly agricultural--less than half of the nonmetropolitan counties gained population.

Although only 65 percent of the counties are growing, those counties comprised 85 percent of the country's population in 1966. There were some 167 million persons living in 1966 in counties gaining population, as against 28.5 million in losing counties. The shift since 1960 was 18 million added to the gaining category and a 1.4 million reduction in the losing category.

Figure 1 shows that the counties which are having the most difficulty retaining their population during the current decade are heavily concentrated in eight States in the upper Middle West. Less than half the counties in these States have shown population gains since 1960. A tier of States surrounding them is also below the United States average. As might be expected, the urbanized Northeast has the highest proportion of counties gaining population. Another large block of States in the South shows an above-average proportion of counties gaining population during the period.

Almost two-thirds of all counties (2,003) experienced a net out-migration between 1960 and 1966. This is similar to the experience of the 1950 decade. There appears to have been some convergence since 1960, however. Counties losing migrants are on the average now having lessened rates of out-migration than in the previous decade, and counties gaining migrants have lower rates of in-migration than before.

During the current decade, average annual rates of growth for the United States have declined relative to the 1950's, the result of a sharp drop in the birth rate during this time. Nationally, the average annual rate of change dropped from 1.8 in 1956 to 1.1 in 1966.[1] During this period the birth rate dropped from 25 per 1,000 population to 18 per 1,000, whereas the other major components of change (deaths and net immigration) were relatively stable.

This decline in the birth rate was pervasive throughout the United States. If it were the only determinant of county growth, counties would uniformly have lower growth rates during the current decade than in the last. However, a more favorable migration experience in the 1960's has more than offset the decline in the birth rate for the majority of counties. Of the 3,113 counties, 1,698 were estimated to be growing more rapidly in the 1960's than in the 1950's, and 1,325 were growing more slowly (90 had the same average rate of growth). In the South, 838 counties were faster growing and 541 counties slower. In the North and West by contrast, only 860 counties were faster growing and 784 counties were growing more slowly.

For the Nation as a whole, 287 counties increased in population by 20 percent or more (9.2 percent of all counties). More than one county in every five in the West could make this claim, while the South had about 10 percent of its counties exceeding this ratio of growth. The entire North Central Region with over 1,000 counties, had only 43 growing at a rate exceeding 20 percent (4.1 percent of its counties).

One unusual aspect of the redistribution of population within the United States in the 1960's is the relative absence of extremely fast growing areas. In the decade ending April 1, 1960, 38 counties in the United States having a 1950 population of 10,000 or more doubled their population.[2] In the 6-1/4-year period since April 1960, however, only 11 counties with 1960 population of 10,000 or more have increased equivalently--at least 62.5 percent (table B).

The unchallenged leader in rate of population growth in the current decade is Vernon County, La., which tripled its population in 6 years. Growth in the county, which suffered a decline in population in the preceding 10 years, is attributable to the reactivation of the Army basic training center at Fort Polk.

The second-fastest-growing county since 1960 is Brevard County, Fla., the site of the Kennedy Space Center. Brevard's growth rate of 371 percent between 1950 and 1960 was the fastest in that decade. The population of this county in 1950 was 23,000, and it has increased to 213,000 in 1966--over an eight-fold increase in 16 years.

Table B.--COUNTIES OF MORE THAN 10,000 POPULATION IN 1960 WITH POPULATION INCREASES OF 50 PERCENT OR MORE: 1960 TO 1966

(Asterisk (*) denotes metropolitan county)

| County and State | Percent increase, 1960 to 1966 |
|---|---|
| Vernon, La. | 223.3 |
| Brevard, Fla. | 91.3 |
| Clark, Nev.* | 85.5 |
| Collier, Fla. | 78.4 |
| Meade, S. Dak. | 72.8 |
| Sarpy, Neb.* | 70.2 |
| Ventura, Calif.* | 68.8 |
| Prince William, Va.* | 67.5 |
| Virginia Beach, Va.* | 66.7 |
| Orange, Calif.* | 65.0 |
| Charlotte, Fla. | 64.9 |
| Madison, Ala.* | 60.5 |
| Deaf Smith, Tex. | 58.0 |
| Clayton, Ga.* | 56.8 |
| St. Tammany, La.* | 56.7 |
| El Dorado, Calif. | 56.2 |
| Jefferson, Colo.* | 56.0 |
| Prince Georges, Md.* | 54.9 |
| Apache, Ariz. | 54.1 |
| Cleveland, Okla.* | 52.5 |
| Randall, Tex.* | 52.5 |
| Fairfax, Va.* | 50.1 |

NOTE.--Counties of less than 10,000 population in 1960 that increased more than 50 percent were: Mohave, Ariz.; Mono, Calif.; Okeechobee, Fla.; Douglas, Nev.; and Ormsby, Nev.

[1] Current Population Reports, Series P-25, No. 418.
[2] Current Population Reports, Series P-23, No. 7, table 1.

Of the remaining nine counties which are on their way to doubling their population by 1970, six of those also doubled their population in the 1950's, and Sarpy, Neb., site of Strategic Air Command headquarters and a suburb of Omaha, increased 99 percent in the 1950's. Ventura County (Oxnard-Ventura SMSA) Calif., located directly west of Los Angeles, which increased its population over 70 percent in the 1950's, also has been an area of explosive growth for two decades.

Meade County, S. Dak., owes its growth in good part to the construction since 1960 of new base housing in the Meade County portion of Ellsworth Air Force Base. As a result, neighboring Pennington County suffered a sizeable decline in the current decade.

Of the 27 counties with population increases of 50 percent or more since 1960, nearly half were suburban counties in metropolitan areas. Another six were resort areas and five had large military and military-related installations. In contrast to nearly all the other fast-growing counties, Deaf Smith County, Tex., is primarily agricultural. Recent expansions in sugar beet processing, meat packing, and beef feed lot operations have created a boom in the local economy.

Orange County, Calif., (Anaheim-Santa Ana-Garden Grove SMSA) has made immense population gains since 1950. In 1950, this county numbered 216,000 and by 1960 its population stood at 704,000. In the intervening decade only adjacent Los Angeles County attracted more net in-migrants than the 411,000 which moved to Orange County. Since 1960 Orange County has attracted an additional 353,800 net in-migrants, nearly twice the number attracted by Los Angeles County. Orange County's 1966 population stands at 1,161,500, a figure exceeded by only 14 other counties in the country.

As might be expected, the majority of the 38 counties which doubled their population between 1950 and 1960 continue to be areas of rapid growth. Eleven of the counties appear on the list of the 22 fastest growing counties in the country and 10 others have growth rates of over 30 percent since 1960.

However, four of these counties actually lost population during the current decade and a fifth (Ector County, Tex.) experienced substantial out-migration although it did grow slightly. Ector County (Odessa SMSA), and neighboring Midland County (Midland SMSA) both participated in an oil boom in the 1950's which has since subsided. Otero, N. Mex. (White Sands) and District 16, Alaska (Fairbanks) are examples of a heavy military buildup in the 1950's coupled with a subsequent slow decline in military strength. In all, there were 209 counties estimated to have lost 10 percent or more population since 1960.

Trends in metropolitan growth.--The great majority of our population live in metropolitan areas today. Nearly 133 million persons--more than two-thirds of the Nation's population--were concentrated in 455 metropolitan counties in 1966 (table C). The remaining third of the population were scattered through the more than 2,650 remaining counties. Over the last several decades there has been a very heavy movement to these areas at the expense of nonmetropolitan areas.

For the United States as a whole in 1966, slightly more than two-thirds of the population lived in metropolitan counties. Eight States had at least 80 percent of their population in metropolitan counties, headed by Massachusetts with 97 percent and California with 90 percent. The northeastern part of the United States from Massachusetts to Maryland contained the greatest metropolitan concentration. More than half the States, however, were well below the average for the nation (28 States had less than 50 percent). Three States had no metropolitan population--Alaska, Vermont, and Wyoming (figure 2).

During the 1960's metropolitan counties continued to grow more rapidly than their nonmetropolitan counterparts. Between 1960 and 1966, when the United States increased its population by about 9.3 percent, metropolitan counties grew by 11 percent and nonmetropolitan counties by only 6 percent.

The decline in rate of population growth experienced by the United States as a whole during the current decade, however, has been largely a metropolitan phenomenon. The nonmetropolitan population is now increasing faster than in the 1950's (table C). Metropolitan growth was five times as rapid during the 1950's as was nonmetropolitan growth. During the 1960's, however the rate of metropolitan growth was less than twice the rate of increase in the nonmetropolitan population. The average annual percent change in population for metropolitan counties dropped from 2.4 during the 1950's to 1.7 during the 1960's, while that for nonmetropolitan counties increased from 0.5 to 0.9 percent.

Table C.--METROPOLITAN AND NONMETROPOLITAN POPULATION: 1966, 1960, AND 1950

| Area | Population (in thousands) | | | Percent change | | Average annual percent change | |
|---|---|---|---|---|---|---|---|
| | July 1, 1966 | April 1, 1960 (census) | April 1, 1950 (census) | 1960-66 | 1950-60 | 1960-66 | 1950-60 |
| United States..... | 195,936 | 179,323 | 151,326 | 9.3 | 18.5 | 1.4 | 1.7 |
| Metropolitan counties..... | 132,868 | [1]119,816 | 94,711 | 10.9 | 26.5 | 1.7 | 2.4 |
| Nonmetropolitan counties..... | 63,068 | 59,494 | 56,615 | 6.0 | 5.1 | 0.9 | 0.5 |

[1]Adjusted to exclude 12,520 erroneously included in Fairfax County, Va.

**Figure 2.--Proportion of State Population in Metropolitan Counties: July 1, 1966**

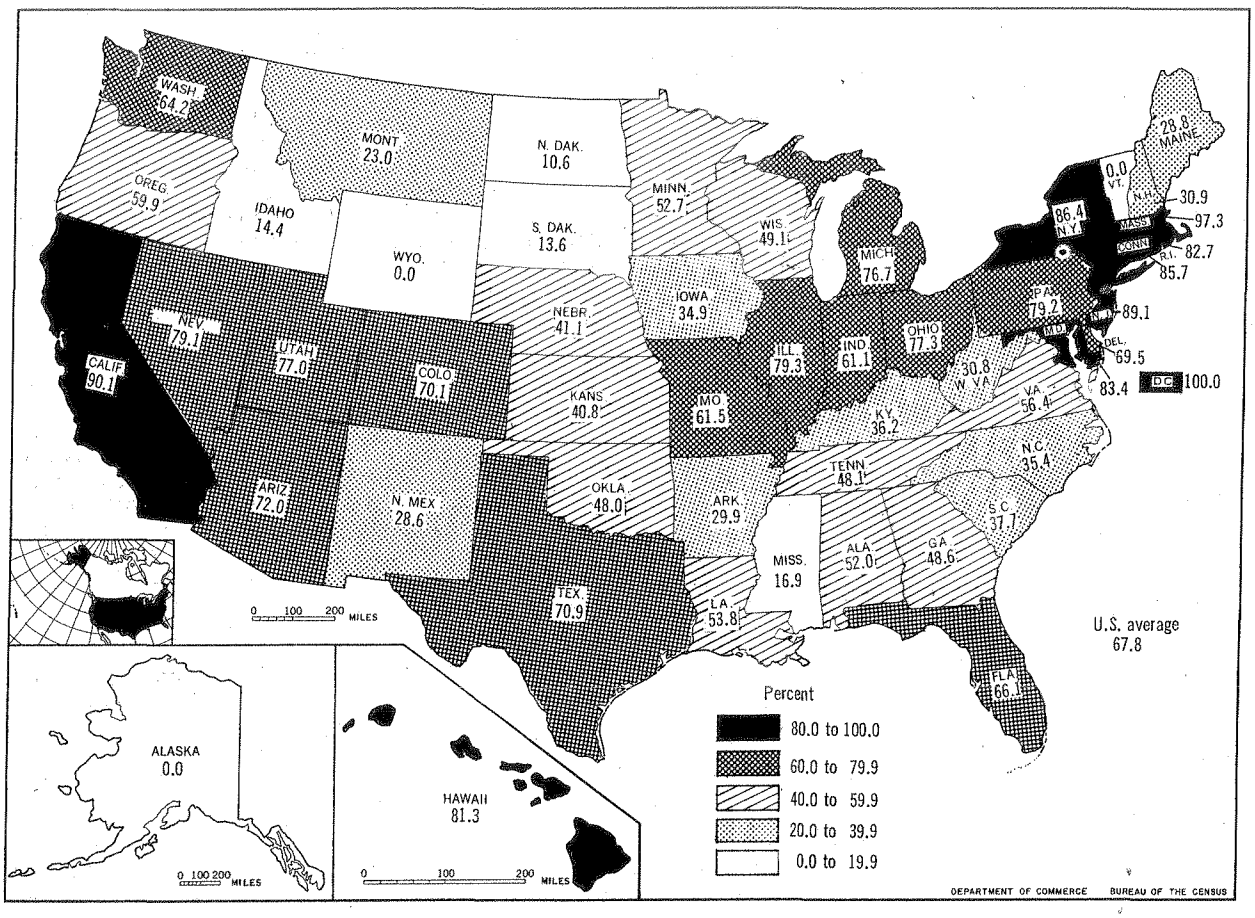


Since virtually all portions of the United States have experienced a decline in the birth rate since 1960, the strong growth rates maintained by nonmetropolitan America must be attributed in good part to a lessening of out-migration to the metropolitan centers. Undoubtedly the reversal in trend has been aided by the spreading economic opportunities afforded by the establishment of many business and industrial enterprises outside metropolitan areas. The lure of the large cities has declined considerably during this period, as economic opportunities have lessened and living conditions have become more difficult.

Of the 132 million people living in metropolitan areas in 1966, nearly 50 million lived in the 11 largest areas with a population of 2 million or more (table D). Another 50 million lived in the next 55 largest areas, with a population from 500,000 to 2 million population each. There were only 18 metropolitan areas under 100,000 population and these had a total of only 1.6 million people. Metropolitan areas between 200,000 and 2 million are growing well above the national average. On the other hand, areas below 200,000 and areas above 2 million are growing at the national average or less.

The metropolitan areas in the West are growing considerably faster than the metropolitan average of 10.9 percent. All of the SMSA's of California have gained population at the rate above the national average. The fast-growing southern California metropolitan complex of seven SMSA's surrounding Los Angeles shows an increase of 19.4 percent, adding 1.8 million persons to its 9.2 million inhabitants in 1960.

The SMSA's of the Northeast Corridor[3] represented by far the largest concentration of population in the United States. Between 1960 and 1966 they have added over 3 million to their 1960 population of 33 million. The 27 metropolitan areas (plus Middlesex and Somerset Counties, N.J.) which span uninterrupted from Manchester, N.H., and Boston on the north to Baltimore and Washington on the south have increased slightly less than the national average since 1960 (9.4 percent). There are seven SMSA's in the Corridor with more than 1 million population. Only one of them is growing appreciably

[3]See Jean Gottmann, Megalopolis and Donald J. Bogue and Calvin L. Beale, Economic Areas of the United States for discussions of this giant urban complex.

Table D.--POPULATION CHANGE FOR METROPOLITAN AREAS, 1960 TO 1966, BY SIZE IN 1966
(Numbers in thousands)

| Size category | Number of areas | Population | | Change, 1960-66 | | Net migration, 1960-66 | |
|---|---|---|---|---|---|---|---|
| | | July 1, 1966 | April 1, 1960 (census) | Number | Percent | Number | Percent of 1960 population |
| All metropolitan areas[1].... | 221 | 132,160 | 119,239 | 12,922 | 10.8 | 2,878 | 2.4 |
| 2,000,000 and over..... | 11 | 49,223 | 45,301 | 3,922 | 8.7 | 550 | 1.2 |
| 1,000,000 to 2,000,000..... | 19 | 25,192 | 22,034 | 3,158 | 14.3 | 1,148 | 5.2 |
| 500,000 to 1,000,000..... | 36 | 24,572 | 22,029 | 2,543 | 11.5 | 633 | 2.9 |
| 200,000 to 500,000..... | 76 | 22,757 | 20,333 | 2,425 | 11.9 | 556 | 2.7 |
| 100,000 to 200,000..... | 61 | 8,858 | 8,095 | 764 | 9.4 | 22 | 0.3 |
| Under 100,000..... | 18 | 1,557 | 1,448 | 110 | 7.6 | -31 | -2.1 |

[1]Excludes Middlesex and Somerset Counties, N.J.

more rapidly than the SMSA average, however. Washington had an increase of 26.5 percent, almost 2.5 times the national average.

The six SMSA's of the Chicago-Milwaukee metropolitan complex at the south end of Lake Michigan increased only 7.4 percent between 1960 and 1966, sufficient, however, to add over 600,000 persons since 1960 to a population of 8.5 million.

Table E.--METROPOLITAN AREAS WITH A POPULATION INCREASE OF 20 PERCENT OR MORE: 1960 TO 1966

| Standard metropolitan statistical area | Percent increase, 1960 to 1966 |
|---|---|
| Las Vegas, Nev..... | 85.5 |
| Oxnard-Ventura, Calif..... | 68.8 |
| Anaheim-Santa Ana-Garden Grove, Calif... | 65.0 |
| Huntsville, Ala..... | 51.2 |
| Santa Barbara, Calif..... | 48.7 |
| San Jose, Calif..... | 44.8 |
| Fort Lauderdale-Hollywood, Fla..... | 39.5 |
| Fayetteville, N.C..... | 31.4 |
| Colorado Springs, Colo..... | 29.1 |
| San Bernardino-Riverside-Ontario, Calif. | 27.9 |
| Reno, Nev..... | 27.7 |
| Phoenix, Ariz..... | 26.9 |
| Washington, D.C.-Md.-Va..... | 26.5 |
| West Palm Beach, Fla..... | 26.4 |
| Lexington, Ky..... | 24.1 |
| Atlanta, Ga..... | 23.4 |
| Newport News-Hampton, Va..... | 23.2 |
| Charleston, S.C..... | 23.1 |
| Houston, Tex..... | 22.9 |
| Eugene, Oreg..... | 22.5 |
| Toledo, Ohio-Mich..... | 22.5 |
| Lafayette, La..... | 22.3 |
| Brockton, Mass.[1]..... | 21.9 |
| Dallas, Tex..... | 21.7 |
| Lubbock, Tex..... | 21.4 |
| Vallejo-Napa, Calif..... | 20.6 |
| Sacramento, Calif..... | 20.0 |

[1]Metropolitan State economic area.

Four of the five fastest growing metropolitan areas are in the West (table E). Las Vegas, Nev., which has shown an 85.5 percent increase in population since 1960, continues to lead SMSA's in rate of growth. Oxnard-Ventura, Calif., with a 68.8 percent increase, Anaheim-Santa Ana-Garden Grove, Calif., with a 65.0 percent increase, and Huntsville, Ala., with a 51.2 percent increase, complete the list of SMSA's which have added at least 50 percent to their 1960 population, closely followed by Santa Barbara, Calif., with a 48.7 percent increase. In all, 27 SMSA's have shown increases of 20 percent or more since 1960 (table E).

The New York SMSA experienced the largest numerical increase by a metropolitan area by adding an estimated 763,000 persons (table F). The Los Angeles-Long Beach metropolitan area also showed an increase of over 700,000. The only other area gaining over 500,000 was Washington, with Chicago just below the half million mark. Thirty five SMSA's showed increases of more than 100,000 persons in the 1960-66 period. Twelve SMSA's had both a 20 percent increase and a gain of more than 100,000 persons.

Table F.--METROPOLITAN AREAS WITH A POPULATION INCREASE OF 200,000 OR MORE: 1960 TO 1966

| Standard metropolitan statistical area | Population increase, 1960 to 1966 |
|---|---|
| New York, N.Y..... | 763,000 |
| Los Angeles-Long Beach, Calif..... | 717,200 |
| Washington, D.C.-Md.-Va..... | 548,000 |
| Chicago, Ill..... | 490,300 |
| Anaheim-Santa Ana-Garden Grove, Calif... | 457,500 |
| Philadelphia, Pa.-N.J..... | 393,300 |
| Houston, Tex..... | 324,800 |
| Detroit, Mich..... | 311,000 |
| San Francisco-Oakland, Calif..... | 293,300 |
| San Jose, Calif..... | 287,500 |
| Dallas, Tex..... | 243,200 |
| Atlanta, Ga..... | 238,000 |
| San Bernardino-Riverside-Ontario, Calif. | 226,000 |

Thirty metropolitan areas had populations of more than a million in 1966, six more than in 1960 (table 4). Those joining the 1 million and over class were Anaheim-Santa Ana-Garden Grove, Calif.; Miami, Fla.; Denver, Colo.; New Orleans, La.; San Bernardino-Riverside-Ontario, Calif.; and Indianapolis, Ind. Another 36 areas had 500,000 to 1,000,000 population.

Not all metropolitan areas have increased since 1960, however. Of the 221 areas presented in this report, 18 are estimated to be losing population. Six of these areas are in the mining region of the Appalachians. Four others have experienced substantial loss of military personnel.

## METHODOLOGY

Population estimates for counties containing central cities of metropolitan areas, for all other metropolitan counties of 100,000 or more population in 1960, and for the independent cities in Virginia were based on an average of three estimating procedures. With the 1960 Census as a base, these methods use available current data series to estimate the population change since 1960. The methods are: (1) the Census Bureau's Component Method II, which employs vital statistics to measure natural increase and school enrollment (or school census) data as a basis for measuring net migration; (2) a composite method, in which separate estimates are prepared by age groups using different types of current data for each group; and (3) a housing unit method, in which estimated changes in the number of housing units are used as the basis for estimating changes in population.[4]

For all remaining counties only Component Method II and the Composite method were averaged in developing the final estimates. A general underreporting of building permits for areas outside large metropolitan counties makes the Housing Unit method inappropriate for developing population estimates for these areas.

Special adjustments were made for a number of counties having substantial change in college or institutional population since 1960. As a last step, estimates for the counties in each State were summed and adjusted to an independent 1966 State total published in Current Population Reports, Series P-25, No. 414.

For selected counties recent censuses or surveys were used to supplement the average of methods to develop a special estimate for these counties. These special county estimates were excluded from the final adjustment process.

Component Method II.--Component Method II involves (1) subtracting Armed Forces from the 1960 census count to arrive at an estimate of the civilian resident population on April 1, 1960, (2) adding to this population an estimate of births for the period between the census and the estimate date, (3) subtracting an estimate of civilian deaths, (4) adding an estimate of net civilian migration, (5) subtracting an estimate of the net movement of civilians into the Armed Forces, and (6) adding an estimate of the number of persons in the Armed Forces stationed in the area on the estimate date. The net movement of civilians into the Armed Forces was first estimated for each State and then apportioned to counties within the State on the basis of the 1960 population. The estimates for counties were adjusted step-by-step to the State's Component Method II estimate.

The basic steps involved in the estimation of net civilian migration by Component Method II are (1) Net migration rates for children between exact age 7.5 years and exact age 15.5 years at the estimate date are developed on the basis of data from the 1960 census and statistics on school enrollment in grades 2 to 8. Essentially, the procedure compares actual school enrollment on the estimate date with the "expected" enrollment based on the survivors of the 1960 population in the appropriate ages. The difference between the actual and expected enrollment is assumed to represent net migration of the school age population. (2) The rates are multiplied by a factor to obtain the estimated migration rate for the total population. This factor is based on the age structure of intercounty migrants as shown by the annual Current Population Survey on population mobility.[5] (3) The resulting rates are applied to the civilian noninstitutional population of all ages in each area in 1960 (plus one-half the births minus one-half the deaths plus one-half the net movement of civilians into the Armed Forces since 1960) to obtain estimates of net civilian migration for the period since 1960. The general procedure has been illustrated in Current Population Reports, Series P-25, No. 339, by a step-by-step application to a particular area.

Composite method.--In the Composite method[6] independent estimates are prepared for the population in several age groups, using methods and base data considered most appropriate for each age group. An estimate is then derived for the population as a whole by summing the independently-derived estimates for each age group.

---

[4]For three SMSA counties containing central cities the Housing Unit method was not used because data on change in the number of housing units was incomplete. These counties were Ada, Idaho (Boise City SMSA), Boyd, Ky. (Huntington-Ashland SMSA), and New Hanover, N.C. (Wilmington SMSA).

[5]U.S. Bureau of the Census, Current Population Reports, Series P-20, No. 156, "Mobility of the Population of the United States: March 1965 to 1966," December 9, 1966, and the corresponding reports for earlier years. The factors used for periods since April 1, 1960, are as follows:

| April 1, 1960 to | Factor |
|---|---|
| July 1, 1966 | 1.0369 |
| July 1, 1965 | 1.0761 |
| July 1, 1964 | 1.1247 |
| July 1, 1963 | 1.1775 |
| July 1, 1962 | 1.2511 |
| July 1, 1961 | 1.3408 |

[6]Donald J. Bogue and Beverly Duncan, "A Composite Method for Estimating Postcensal Population of Small Areas by Age, Sex, and Color," in National Office of Vital Statistics, Vital Statistics--Special Reports, Vol. 47, No. 6, August 24, 1959.

In the Bureau's application, (1) deaths to persons 45 years old and over by age, sex, and color, are used to estimate the population 45 years and over; (2) births are used to estimate females in ages 18 to 44 (the childbearing ages), and sex ratios are applied to the female estimates to estimate the number of males in that age group; (3) school enrollment is used to estimate the population 5 to 17 years old; and (4) births in the previous 5-year period, in conjunction with school enrollment data are used to estimate the population under 5 years of age. The estimates for these broad ages are then summed to yield an estimate of the total population.

The steps employed by the Bureau in applying this method are as follows:

A. Population 45 years old and over: (1) Age-sex-color-specific death rates were computed for the age groups 45 to 64, 65 to 74, and 75 and over in 1960 for the United States and each county using death statistics for 1960 and the population on April 1, 1960.[7] (2) Current death rates for the United States were computed for the 12-month period centered on the estimate date. (3) Age-specific death rates were estimated for each county for the 12-month period centered on the estimate date, on the assumption that the rate of change in the death rate for each county since 1960 was the same as for the United States as a whole. (4) The estimated population for each county in each age-sex-color group was estimated by dividing the number of deaths for each age group in the period by its current specific death rate as obtained above. (5) The specific age-sex-color estimates were added to derive the population 45 years and over for each county.[8]

In the many counties where there were extremely small numbers of deaths in some age-sex-color groups, the thinness of these data made their use as bases for estimates by this technique very questionable. Consequently, for counties with fewer than 25 deaths in any age-sex-color group in 1960, groups were combined until this minimum of 25 was met.

B. Population 18 to 44 years of age: Estimates for females in ages 18 to 44 are developed similarly to steps in (1) to (4) in section A, using birth rates by color based on all registered births and females 18 to 44 years of age.[9] Then the 1960 ratio of county males (excluding Armed Forces) to females in this age range is adjusted for changes in the United States ratio since 1960 to derive an estimate of civilian resident males in each county. Estimated males and females are summed to yield and estimate of the civilian resident population 18 to 44 years old. The number of Armed Forces in the county in ages 18 to 44 is added as a final step.

C. Population under 18 years of age: The estimated population in this age group was developed by a component procedure similar to that described for Component Method II. The procedure was applied as follows: (1) the April 1, 1960, population in the groups that would be under 5 and 5 to 17 years old on the estimate date was compiled; (2) births since April 1, 1960, were added, where appropriate; (3) deaths for each group were subtracted for the same period; and (4) an estimate of net migration was added.

Estimates of net migration for the two groups were obtained by applying age-specific migration rates to appropriate population bases. A migration rate for the school-age population (7.5 to 15.5 years) was derived earlier as part of the Component Method II procedure. Factors based on a national sample survey were used to convert the migration rate for the school-age population to the rate for the population under 5 and 5 to 17 years of age. The factors for these ages for 1966 were 0.7080 and 1.0270, respectively.

Housing Unit method.--The Housing Unit method of estimating population assumes that changes in the housing inventory reflect changes in the population. In order to derive changes in population from housing unit changes, however, appropriate occupancy rates and average size of household must be applied where needed.

In the specific application here, the Housing Unit method was used to derive estimates of the population 18 years old and over only. Changes in the number of housing units since 1960 were obtained from data on building permits and demolitions, data on residential electric utility connections, or certificates of occupancy. To convert to an estimate of the number of occupied housing units for counties where building permit and demolition data were used, the occupancy rate was assumed to be the same as in 1960. When electric utility data were used, the units added since 1960 were assumed to be occupied.

To obtain an estimate of the population in households, the number of occupied housing units was multipled by an estimate of the number of persons 18 years old and over per household. Since changes in the number of persons 18 years old and over per household for individual counties since 1960 are unknown, a uniform adjustment of 1960 census values was made for each county using the amount of change in the national ratio.[10] Where appreciable postcensal

---

[7]It would have been desirable to have used figures for a 2-year period (either 1959-60 or centered on April 1, 1960) in order to reduce the impact of the annual fluctuations on the data. However, data in the required detail by counties were not available from the records of the National Center for Health Statistics for 1959.

[8]Births and deaths compiled by the National Center for Health Statistics were used for making estimates in steps A and B. For about 100 counties, however, it was found necessary to substitute other data. In cases where annual birth data from NCHS were unusually erratic, data compiled by State health agencies were substituted. Similarly, the NCHS birth series for a number of counties on the Canadian and Mexican borders which included births to foreign nationals were abandoned in favor of a State series which excluded them. In a few small counties, deaths were too erratic to be used, and there was assumed to be no change in the population 45 and over in these counties since 1960.

[9]Ibid.

[10]National data available from the Census Bureau's Current Population Survey indicate a decline of .033 adults per household between 1960 and 1966. See Current Population Reports, Series P-20, No. 106, "Household and Family Characteristics, March 1966," April 12, 1967.

changes occurred in Armed Forces station strength, the 1960 census count of the military population in barracks was adjusted. Otherwise the group quarters population was assumed to remain at the 1960 level.

To obtain an estimate of the total population, this estimate of the population 18 and over was combined with an estimate of the population under 18 years of age developed by the component procedure described in section C of the Composite method.

Adjustment for college and institutional population.--The standard methodologies described above do not take adequate account of changes in the college and institutional population since 1960. Consequently, an adjustment was made for about 200 counties having a high proportion of college students and institutional inmates and having a substantial change in these populations since 1960. For colleges the adjustment represents the change in full-time enrollment since 1960 reduced by an estimate of the expected increase in local college students. For prisons and long-term hospitals, the adjustment represents the change in the number of inmates. These adjustments were added to the average of methods obtained for each county.

Special estimates for selected areas.--For a number of areas, additional data are available for use in the preparation of population estimates. These sources include special censuses conducted by the Bureau of the Census since 1960, censuses conducted by State governments, and those conducted by county agencies. Counties where censuses have been used as benchmarks in developing the 1966 estimates are shown in table G.

For New York City, population estimates by boroughs derived from a 1965 housing and vacancy survey conducted by the Bureau of the Census for the City of New York were used in combination with the standard estimating methods.

## CHANGES IN COUNTIES AND COUNTY BOUNDARIES SINCE 1960

Since 1960 a number of independent cities have come into being in Virginia. Chesapeake was created by the merger of Norfolk County with South Norfolk city, and Virginia Beach by the merger of Princess Anne County and Virginia Beach city. Other independent cities separated from their parent counties during the period were Bedford (Bedford Co.), Emporia (Greensville Co.), Fairfax (Fairfax Co.), Franklin (Southhampton Co.), Lexington (Rockbridge Co.), and Salem (Roanoke Co.). For most of these new county-equivalents estimates are not shown separately in this report because the data series used to develop the estimates could not be assembled fully for the new cities.

Menominee County, Wis., was created since 1960 from Shawano and Oconto Counties. For the purposes of this report, however, it was necessary to combine the new county with Shawano County because of data input limitations.

In other changes since 1960, the parts of Yellowstone National Park in Wyoming and Idaho have been merged with adjacent counties. Five election districts in Alaska were merged with other districts to reduce the total number of county-equivalents in that State from 24 to 19. Kalawao County, Hawaii, was absorbed by Maui County.

Estimates shown for Denver and Arapahoe Counties, Colo., Oconee and Pickens Counties, S. C., and York and James City Counties, Va., have been adjusted to reflect annexations since 1960.

Whenever data series were not available to create estimates separately for adjacent counties or independent cities, these cases are documented in the footnotes to table 1.

## SOURCES OF DATA

The basic data used in preparing the population estimates presented here were provided by Federal, State, and local agencies. School enrollment data were obtained from State and local Departments of Education, and from the appropriate Catholic school officials and The Official Catholic Directory. Vital statistics were provided by the Division of Vital Statistics of the National Center for Health Statistics. The birth and death statistics represent final figures classified on a residence basis for each year, through 1966.[11] In selected cases this series was supplemented by vital statistics compiled by State health departments (see footnote 8 above). The figures on military strength were obtained from the Department of Defense. Data on new residential building permits are collected regularly by the Bureau of the Census from local governmental agencies and are published in the Construction Reports series.[12] These data were supplemented by data on demolitions supplied by local agencies. In New York City, figures on certificates of occupancy issued were used in lieu of the building permit series. In Cuyahoga County, Ohio, use was made of the annual Real Property Inventory of Metropolitan Cleveland.

Figures on the number of residential electric meters were provided by the electric utility companies in the central counties. These utility data series were used in lieu of building permit and demolition data for most central counties.

Data on college enrollment were obtained from the U.S. Office of Education's annual Opening Fall Enrollment in Higher Education. Inmates of long-term hospitals were reported by the American Hospital Association in Hospitals, and inmates of Federal and State correctional institutions were provided by the U.S. Bureau of Prisons from published and unpublished sources.

---

[11] Births were adjusted for underregistration using factors updated from the 1950 test of birth registration completeness conducted by the National Office of Vital Statistics. See Vital Statistics--Special Reports, Vol. 39, Nos. 2 and 4.

[12] U.S. Bureau of the Census, Construction Reports--Building Permits, Series C-40, monthly and annual summaries.

Table G.--COUNTIES FOR WHICH CENSUSES CONDUCTED SINCE 1960 WERE USED IN DEVELOPING POPULATION ESTIMATES FOR 1966

(Populations are special censuses conducted by the Bureau of the Census unless otherwise indicated)

| State and county | Date of census | Population |
|---|---|---|
| ALASKA: | | |
| District 8[1] | Oct. 11, 1968 | 113,522 |
| ARIZONA: | | |
| Cochise | Sept. 14, 1965, to Jan. 31, 1966 | 56,410 |
| Pinal | Apr. 5 and Dec. 3, 1965 | 63,642 |
| Yuma | Nov. 22, 1965 | 55,833 |
| CALIFORNIA: | | |
| Amador[2] | Nov. 1, 1965 | 11,609 |
| Calaveras[2] | Nov. 1, 1965 | 11,610 |
| El Dorado | Aug. 25, 1965 | 43,805 |
| Imperial | Feb. 2, 1966 | 78,019 |
| Inyo[2] | May 1, 1965 | 13,972 |
| Lake[2] | Apr. 1, 1965 | 17,023 |
| Mariposa[2] | Apr. 1, 1965 | 5,948 |
| Mono[2] | Aug. 15, 1965 | 4,367 |
| Monterey | Feb. 7, 1966 | 224,316 |
| Santa Clara[3] | Apr. 1, 1966 | 919,898 |
| Santa Cruz[2] | Oct. 15, 1965 | 106,246 |
| Tuolumne[2] | Oct. 1, 1965 | 18,437 |
| DELAWARE: | | |
| Kent | Sept. 20, 1967 | 81,530 |
| New Castle | Sept. 20, 1967 | 366,298 |
| Sussex | Sept. 20, 1967 | 78,586 |
| INDIANA: | | |
| Clark | May 14, 1964 | 66,453 |
| Floyd | May 14, 1964 | 53,008 |
| Posey | Dec. 1, 1967 | 21,448 |
| KENTUCKY: | | |
| Jefferson | May 14, 1964 | 649,445 |
| MASSACHUSETTS: | | |
| Barnstable[2] | Jan. 1, 1965 | 73,557 |
| Berkshire[2] | Jan. 1, 1965 | 145,597 |
| Bristol[2] | Jan. 1, 1965 | 415,242 |
| Dukes[2] | Jan. 1, 1965 | 5,948 |
| Essex[2] | Jan. 1, 1965 | 608,996 |
| Franklin[2] | Jan. 1, 1965 | 57,687 |
| Hampden[2] | Jan. 1, 1965 | 435,281 |
| Hampshire[2] | Jan. 1, 1965 | 100,065 |
| Middlesex[2] | Jan. 1, 1965 | 1,280,235 |
| Nantucket[2] | Jan. 1, 1965 | 3,714 |
| Norfolk[2] | Jan. 1, 1965 | 560,137 |
| Plymouth[2] | Jan. 1, 1965 | 292,697 |
| Suffolk[2] | Jan. 1, 1965 | 706,216 |
| Worcester[2] | Jan. 1, 1965 | 609,909 |
| MICHIGAN: | | |
| Macomb[4] | May 31, 1967 | 576,678 |
| St. Clair[4] | June 1, 1966 | 114,149 |
| NEW YORK: | | |
| Broome | Mar. 15, 1966 | 222,122 |
| Cayuga | Mar. 15, 1968 | 75,439 |
| Erie | Apr. 18, 1966 | 1,086,345 |
| Monroe | Apr. 1, 1964 | 625,128 |
| Nassau | Mar. 15 and Apr. 26, 1965[5] | 1,402,383 |
| Niagara | Apr. 3, 1967 | 234,477 |
| Orange | Mar. 15, 1967 | 209,141 |
| Putnam | Mar. 21, 1965 | 41,811 |
| Rockland | Apr. 1, 1963 | 162,029 |
| | Apr. 28, 1966 | 192,724 |
| Saratoga | Mar. 15, 1966 | 101,345 |
| Tioga | Mar. 15, 1966 | 43,597 |
| Suffolk | 1963-68 (various) | (X) |
| Wayne | Apr. 12, 1966 | 73,837 |
| Westchester | Apr. 12, 1966 | 853,198 |
| NORTH CAROLINA: | | |
| Beaufort | Jan. 21, 1966 | 36,134 |
| Bladen | Jan. 18, 1966 | 26,605 |
| Camden | Jan. 14, 1966 | 5,407 |
| Cleveland | Jan. 24, 1966 | 69,372 |
| Duplin | Nov. 29, 1965 | 37,959 |
| Gaston | Jan. 24, 1966 | 135,775 |
| Guilford | Jan. 25, 1966 | 269,513 |
| Harnett | Jan. 24, 1966 | 49,189 |
| Hyde | Jan. 20, 1966 | 5,456 |
| Johnston | Jan. 24, 1966 | 60,939 |
| Jones | Nov. 26, 1965 | 10,221 |
| Lee | Jan. 24, 1966 | 29,197 |
| Martin | Nov. 26, 1965 | 25,611 |
| Pender | Jan. 21, 1966 | 17,372 |
| Perquimans | Jan. 14, 1966 | 8,675 |
| Richmond | Jan. 20, 1966 | 39,299 |
| Rockingham | Jan. 24, 1966 | 71,404 |
| Union | Jan. 24, 1966 | 48,389 |
| Wake | Jan. 24, 1966 | 197,617 |
| Warren | Jan. 20, 1966 | 17,591 |
| Washington | Nov. 29, 1965 | 13,937 |
| RHODE ISLAND: | | |
| Bristol | Oct. 1, 1965 | 41,855 |
| Kent | Oct. 1, 1965 | 128,856 |
| Newport | Oct. 1, 1965 | 81,700 |
| Providence | Oct. 1, 1965 | 569,117 |
| Washington | Oct. 1, 1965 | 71,181 |
| SOUTH CAROLINA: | | |
| Chesterfield | May 15, 1968 | 33,683 |
| Sumter | May 15, 1968 | 78,547 |
| WISCONSIN: | | |
| Dane | May 15, 1968 | 277,047 |

X Not applicable.

[1] Greater Anchorage Borough.

[2] State-conducted census. For Massachusetts these counts were adjusted for differences in place of usual residence before using in estimates.

[3] County-conducted census.

[4] Expanded school census.

[5] Except Long Beach city, May 4, 1964.

## LIMITATIONS

Total population change in an area between the census date and the estimate date consists of the net contribution of births, deaths, and migration, the last comprising net migration of civilians and members of the Armed Forces. Because net migration has a smaller absolute value than population, the estimate of this component is subject to a much greater percentage error than the estimate of the population.

Small numbers and small differences between numbers must be used with caution. In particular estimates shown for counties with small populations should be interpreted accordingly.

Component Method II and the Composite method have been extensively tested and evaluated over the past two decades. Component Method II is essentially the same as that used over the years to prepare annual postcensal estimates of State population, published regularly in this series of reports. Tests of accuracy of Method II and the Composite method (compared with other methods of preparing postcensal population estimates) have been conducted over the years, and the results have been summarized in a number of publications.[13]

Our most recent tests indicate that 1960 population estimates for large metropolitan areas, based on an average of Component Method II and the Vital Rates method, differed from the 1960 census count by 3.3 percent, on the average (for counties, the corresponding average error was 4.3 percent). The test estimates were conducted for the 46 largest SMSA's, including 132 counties. The percentage of difference between the estimates and the census counts varied considerably from area to area. The errors were highest for the fastest growing counties and relatively modest for counties that grew at or below the national rate of growth. Although these tests did not cover the Composite method, other studies indicate that averaging this method with Component Method II yields results with the same general average deviations as the averaging of Component Method II with the Vital Rates Method (see footnote 13, second citation).

These average errors apply to a 10-year time period. It is likely that over a shorter time period, such as that between April 1960 and July 1966, the average error of the estimates is substantially smaller. On the other hand, even for short time periods, large fluctuations in the migration component occur. Deficiencies in the basic data, differences in the relationship between migration of the total population and that of the school-age population, or changes in the relationship of the area's vital rates to national vital rates could have an appreciable impact on the accuracy of the estimates.

For the 36 metropolitan counties where recent special census (or local census) data were used in developing the estimates shown here, estimates based on the average results of the uniform procedures differed from those published by an average of 2.6 percent. For the 46 nonmetropolitan counties with recent censuses, however, the average deviation was far larger (5.1 percent). This was accounted for in part by the effect of a 23 percent difference in Mono County, Calif. (population 4,000).[14] Only one other county had a deviation of as much as 10 percent. Excluding Mono County, the average nonmetropolitan difference was 4.7 and the difference for all counties was 3.8 percent. These areas, with a population of about 18 million, were overestimated by 1.5 percent.

No similar tests of accuracy have been carried out for the Housing Unit method for the 1950 decade, mainly because of lack of adequate data. Tests have been conducted, however, for 46 large cities against special censuses taken during the current decade.[15] The Housing Unit technique involves a variety of assumptions concerning such important uncertainties as (a) the completeness of reporting of the basic data on new residential construction and demolition;[16] (b) the pattern of time lag between issuance of permits and the time when the unit is ready for occupancy;[17] (c) changes in the average size of household; (d) changes in vacancy rates; and (e) changes in the size of the nonhousehold population.

The use of the Housing Unit method was limited here to estimating the adult population, on the assumption that school enrollment statistics are better indicators of population change of the school-age population and hence of the population under 18. It has been demonstrated in the past that the averaging together of several estimates tends to improve the overall results, provided that the methods use symptomatic data that are largely independent of one another.

The results of each of the two or three methods developed for each county were averaged and then adjusted to an independent State population estimate. This takes advantage of the availability of estimates

---

[13] Some recent studies are: (a) Meyer Zitter and Henry S. Shryock, Jr., "Accuracy of Methods for Preparing Postcensal Population Estimates for States and Local Areas," Demography, Vol. I, No. 1, 1964; and (b) Meyer Zitter, Donald E. Starsinic, and David L. Word, "Accuracy of Methods of Preparing Postcensal Population Estimates for Counties: A Summary Compilation of Recent Studies," paper presented at meeting of Population Association of America, April 19, 1968.

[14] The 1965 Census of Mono County taken by the California State Department of Finance suggests a current population level inconsistent with the 1960 census count. The implication is that there was a substantial undercount in 1960.

[15] Donald E. Starsinic and Meyer Zitter, "Accuracy of the Housing-Unit Method in Preparing Population Estimates for Cities," Demography, Vol. 5, No. 1, 1968.

[16] In general, demolition data were limited to the large cities in the central counties. For other counties, satisfactory statistics on demolitions are not regularly available, but in most cases the number of demolitions is considered to be relatively small.

[17] The lag between issuance date and completion date varies by type of structure and from area to area. For convenience, permit data were used uniformly with a 3-month lag for all areas. The choice of lag can be very important over short periods of time, particularly where the number of permits fluctuates sharply, or where large multi-unit structures are covered by a single permit. Over longer estimating periods, the choice of time lag has considerably less impact. Studies at the national level indicate that all but about 2 percent of units authorized are eventually built.

developed as part of the Census Bureau's regular State estimates program which are believed to have a much higher degree of accuracy than estimates for subareas of States.

The average adjustment required to make the sum of the county estimates agree with published State totals (disregarding sign) was 0.8 percent.[18] The largest adjustment for any State was 4.2 percent in Alaska. Only two other States required adjustments of more than 2 percent.

Although the estimating procedures used here appear to offer reasonable and satisfactory results for developing county estimates on a continuing basis, other procedures and data series may be available that will yield improved population estimates. Much experimentation is now under way in the use of a multiple regression in developing county population estimates. Automobile registrations, retail sales, income tax, school enrollment, and vital statistics are some of the independent variables that may be drawn upon in such a regression.

In addition there may be statistics particularly well suited for population estimating procedures for certain segments of the population. For example, school censuses when appropriately conducted should provide highly accurate figures of the population of school age. In some instances counts of the adult population are also obtained in conjunction with these school censuses. The availability of Medicare statistics for counties provide the opportunity to directly develop estimates of the population 65 and over. Sample surveys may also provide much useful data reflecting local changes (for example, change in the number of persons per household).

## BIAS OF INDIVIDUAL ESTIMATES

The estimates shown here are derived by giving equal weight to the results of two or three separate estimating procedures using different symptomatic data. The use of equal weights implies that the methods provide estimates of roughly comparable average accuracy. The results of tests of the separate methods are not yet conclusive enough to warrant the assignment of differential weights. A method that tends to be accurate on the average may be less accurate in a particular area.

Table H gives some idea of possible biases in the methods employed. Of the 302 metropolitan counties for which three methods were averaged to obtain the "best" estimate, the housing unit method was the highest estimate generated in over half the counties (152) but the lowest in only one-sixth (50). Component Method II had the opposite tendency, being the high estimate for less than one-quarter of the counties (72) but the low estimate for almost one-half (147). The Composite estimate appears to have the greatest central tendency for the metropolitan counties, with 119 middle values compared with 78 high estimates and 105 low ones.

Table H.--HIGH AND LOW ESTIMATE DEVELOPED FOR EACH COUNTY: JULY 1, 1966

| Area | Total | Three-method average | | | Two-method average | |
|---|---|---|---|---|---|---|
| | | Component Method II | Composite method | Housing unit method | Component Method II | Composite method |
| All counties: | | | | | | |
| High | [1]3,113 | 74 | 84 | 158 | 1,557 | 1,236 |
| Low | | 154 | 109 | 53 | 1,236 | 1,557 |
| Metropolitan counties: | | | | | | |
| High | 454 | 72 | 78 | 152 | 90 | 62 |
| Low | | 147 | 105 | 50 | 62 | 90 |
| Nonmetropolitan counties: | | | | | | |
| High | 2,655 | 2 | 6 | 6 | 1,467 | 1,174 |
| Low | | 7 | 4 | 3 | 1,174 | 1,467 |

[1] Includes one county where Method II and composite method gave identical results and three combinations of counties and cities in which there was no one high or low method.

For the remaining 152 small metropolitan counties Component Method II provides the higher of the two estimates used to obtain the "best" estimate in about 59 percent of the cases. Of the 2,641 nonmetropolitan counties where only Method II and the Composite method were used, in about 56 percent of the counties Component Method II produced the high estimate (1,467 cases).

[18] Excluding special estimates for Delaware and Rhode Island.

## CONSISTENCY WITH OTHER REPORTS

This report consolidates the estimates for counties for July 1, 1966, contained in Current Population Reports, Series P-25, Nos. 401, 404, 407, and 409. The estimates shown here, however, may differ slightly from those shown in the earlier reports as a result of adjustment to recently revised State totals published in report No. 414 of this series. In addition, for 152 metropolitan counties under 100,000 population in 1960 the Housing Unit method was discarded and only Component Method II and the Composite method were used in deriving an average estimate. The decision to

abandon the use of the Housing Unit method for these counties resulted from an all-too-common under-reporting of building permits for these areas, which led to an appreciable understatement of growth.

The procedure used in developing the estimates in this report is generally similar to that used for 1965 SMSA county estimates in Current Population Reports, Series P-25, No. 371. In that report, estimates were developed for individual metropolitan counties and for the nonmetropolitan parts of each State, and summed to obtain a State total. They were then adjusted to an independent State total. Areas for which special estimates were developed (see table J) were not included in the final adjustment, however.

The procedure used in report No. 371 differed in two respects from that used here, however. First, the individual unadjusted methods were averaged and then adjusted to the independent State total. For the 1966 estimates Component Method II for each county was adjusted to a State Component Method II total before averaging with the other methods. Second, the 1966 estimates are the first in which an adjustment for college and institutional population was incorporated in the average estimate. For the 1965 estimates allowance was made for changes in college dormitory populations in the Housing Unit method only.

Estimates of the components of population change for the 1950 to 1960 period for counties and metropolitan areas and for the 1940 to 1950 period for SMSA's (as defined in the 1960 census) are shown in Series P-23, No. 7. The population in 1960 and 1950 of SMSA's as currently defined and their component parts is summarized in Series P-23, No. 23.

Estimates of the population of the United States by metropolitan and nonmetropolitan residence based on the findings of the Current Population Survey are published regularly in Series P-20. Figures for 1966 and 1968 are given in report No. 181 of that series. Comparisons between national statistics by metropolitan and nonmetropolitan status shown in this report and the numbers shown in Series P-20, are affected by differences in definition and coverage. The estimates obtained in the Current Population Survey exclude about 1 million members of the Armed Forces living in barracks or similar quarters. In addition, they relate to the metropolitan population as defined in 1960. There have been fairly extensive additions to metropolitan areas since 1960; these changes have occurred at the expense of the nonmetropolitan population. About 5.5 million persons in areas outside SMSA's in 1960 have since been reclassified as metropolitan.

Another source of difference is that this report has substituted metropolitan State economic areas for SMSA's in New England. Hence about 1 million more people in New England are classified as metropolitan in this report than in the P-20 reports.

## DEFINITIONS

Except in New England, a standard metropolitan statistical area is a county or group of contiguous counties which contains at least one city of 50,000 inhabitants or more, or "twin cities" with a combined population of at least 50,000. The cities listed in the title of each SMSA are the central cities of the SMSA.

In addition to the county, or counties, containing a central city or cities, contiguous counties are included in an SMSA if, according to certain criteria, they are essentially metropolitan in character and are socially and economically integrated with the central city. A detailed explanation of the criteria used in establishing SMSA's is given in Standard Metropolitan Statistical Areas, Executive Office of the President, Bureau of the Budget, 1967. Current SMSA definitions and the changes in definitions made since the 1960 census are indicated in that report and subsequent amendments.

Appendix table A-1 lists all SMSA's as currently defined, together with their component counties. Appendix table A-2 lists all metropolitan counties in each State and indicates in what SMSA each falls.

In New England, SMSA's consist of towns and cities, rather than counties. In preparing the series of estimates presented in this report, however, no attempt was made to compile data for areas below the county level, basically because of the considerably increased workload which this would have necessitated and the great difficulty of assembling basic data for these small areas. Consequently, for the New England metropolitan areas presented here, the SMSA has been replaced by the metropolitan State economic area, which is defined in terms of whole counties.[19]

Footnotes to table 1 indicate the nearest equivalent State economic area (SEA) which has been substituted for each New England SMSA in compilation of the data. In two cases where a metropolitan SEA has not been defined, the nearest equivalent county has been used.

Data shown for the metropolitan population in the text and summary tables of the report relate to the sum of the estimates for metropolitan areas, substituting nearest equivalent SEA or county in New England, and including Middlesex and Somerset Counties, New Jersey. The nonmetropolitan population includes areas outside these counties.

## ROUNDING OF ESTIMATES

Estimates presented in the tables of this report have been rounded to the nearest thousand for States and to the nearest hundred for counties and SMSA's, without being adjusted to group totals, which are independently rounded. Percentages are based on unrounded numbers.

---

[19] U.S. Bureau of the Census, 1960 Census of Population, Selected Area Reports, State Economic Areas, Final Report PC(3)-1A, U.S. Government Printing Office, Washington, D.C., 1963.

## FEDERAL-STATE COOPERATIVE PROGRAM FOR LOCAL POPULATION ESTIMATES

The estimates presented in this report are a "one-time" set of estimates prepared by the Bureau of the Census as a by-product of a larger project now under way for a number of Federal agencies. Preparation of corresponding annual postcensal estimates for all the counties in the country is not now part of the Census Bureau's program. In recognition of the widespread need for small-area population estimates of uniform quality from State to State, the Bureau of the Census has been developing a cooperative program with the States for the preparation and publication of county population estimates. The ultimate objective of the cooperative program is the development and publication of State-prepared county population figures, by preferred methods, largely standardized for data input and methods mutually agreed upon by the States and the Bureau of the Census.

The selection of methods will be made on the basis of a large-scale test and evaluation program to be carried out when the 1970 census results become available. To date (as of July 1, 1969) 44 States have agreed to participate in the program, working with the Census Bureau to achieve the goals described above. A listing of the States and the agencies designated by State governors to work with the Bureau of the Census on the technical aspects of the program is given in appendix B.[20]

During this past year, several States have published county population estimates in consultation with the Bureau of the Census, using methodology largely within the general framework of the goals of the Federal-State Cooperative Program. The State-prepared county estimates are contained in the following reports:

Population Estimates of Arizona as of July 1, 1968, Research and Reports Section, Unemployment Compensation Division, Employment Security Commission of Arizona, Phoenix, Arizona.

Forrest H. Pollard, "Estimates of the Population of Louisiana Parishes: July 1, 1966 and 1967," The Louisiana Economy, Volume 1, No. 2, December 1968, Division of Business and Economic Research, School of Business Administration, Louisiana Polytechnic Institute, Ruston, Louisiana.

C. Horace Hamilton and Therese Ramsey, Estimates of the Population of North Carolina Counties, 1967 and 1968, Demographic Report H-2, May 1969, Statistical Service Center, Budget Division, State Department of Administration, Raleigh; and Carolina Population Center, University of North Carolina at Chapel Hill, North Carolina.

Leonard M. Sizer, Estimates of the Population of West Virginia Counties, July 1, 1950-67, October 1968, Office of Research and Development, Center for Appalachian Studies and Development, West Virginia University, Morgantown, West Virginia.

In general, the State-prepared county population figures are consistent with those contained here, and the pattern of population redistribution since 1960 is quite similar for both sets. Small differences in the two sets of estimates come about because of differences in data input, differences in the specific methods used in arriving at final "average" estimates, or as is the case in Arizona, a difference in the total State population to which the county estimates were adjusted.

Estimates from the North Carolina report have been published by the Bureau of the Census as a product of the Cooperative Program in report No. 1 of Current Population Reports, Series P-26. This new publication series will incorporate estimates from the Cooperative Program as they become available.

In later years, should the objectives of the Federal-State Cooperative Program for Local Population Estimates be realized, the Bureau of the Census will publish State-prepared estimates similar to those published in the above-mentioned reports for all States participating in the program in lieu of preparing its own estimates. In all such instances, however, the sum of the county estimates would be in agreement with the independently prepared State population estimates regularly published in this series of reports.

---

[20] For a more detailed description of the program, see Meyer Zitter, "Federal-State Cooperative Program for Local Population Estimates," The Registrar and Statistician, U.S. Department of Health, Education, and Welfare, Vol. 33, No. 1, January 1968.

## Table 1.--ESTIMATES OF THE POPULATION OF COUNTIES, JULY 1, 1966, AND COMPONENTS OF POPULATION CHANGE SINCE APRIL 1, 1960

(Asterisk (*) indicates metropolitan county. State estimates are shown to the nearest thousand, county estimates to the nearest hundred)

| AREA | POPULATION | | CHANGE, 1960 TO 1966 | | COMPONENTS OF CHANGE | | | AVERAGE ANNUAL PERCENT CHANGE | |
|---|---|---|---|---|---|---|---|---|---|
| | JULY 1, 1966 | APRIL 1, 1960 (CENSUS) | NUMBER | PERCENT | BIRTHS | DEATHS | NET MIGRATION | 1960-66 | 1950-60 |
| ALABAMA | 3 524 000 | 3 266 740 | 257 000 | 7.9 | 483 000 | 195 000 | -31 000 | 1.2 | 0.7 |
| AUTAUGA | 22 900 | 18 739 | 4 100 | 22.0 | 3 300 | 1 300 | 2 100 | 3.2 | 0.3 |
| BALDWIN* | 55 500 | 49 088 | 6 400 | 13.1 | 7 500 | 2 900 | 1 800 | 2.0 | 1.8 |
| BARBOUR | 25 700 | 24 700 | 1 000 | 4.1 | 3 800 | 1 800 | -1 000 | 0.6 | -1.6 |
| BIBB | 15 100 | 14 357 | 800 | 5.4 | 2 000 | 1 000 | - 200 | 0.8 | -2.2 |
| BLOUNT | 26 600 | 25 449 | 1 200 | 4.7 | 3 000 | 1 600 | - 300 | 0.7 | -1.3 |
| BULLOCK | 13 000 | 13 462 | - 500 | -3.4 | 2 100 | 1 000 | -1 500 | -0.6 | -1.7 |
| BUTLER | 22 800 | 24 560 | -1 700 | -7.0 | 3 500 | 1 700 | -3 600 | -1.2 | -1.7 |
| CALHOUN | 101 000 | 95 878 | 5 100 | 5.3 | 13 600 | 5 000 | -3 500 | 0.8 | 1.9 |
| CHAMBERS | 39 100 | 37 828 | 1 300 | 3.5 | 5 200 | 2 500 | -1 500 | 0.5 | -0.4 |
| CHEROKEE | 17 000 | 16 303 | 700 | 4.4 | 1 900 | 900 | - 300 | 0.7 | -0.8 |
| CHILTON | 27 000 | 25 693 | 1 300 | 5.0 | 3 200 | 1 700 | - 300 | 0.8 | -0.5 |
| CHOCTAW | 19 100 | 17 870 | 1 200 | 6.6 | 2 600 | 1 100 | - 400 | 1.0 | -0.7 |
| CLARKE | 27 300 | 25 738 | 1 600 | 6.2 | 4 400 | 1 700 | -1 100 | 1.0 | -0.3 |
| CLAY | 13 100 | 12 400 | 700 | 5.9 | 1 500 | 900 | 100 | 0.9 | -1.2 |
| CLEBURNE | 11 400 | 10 911 | 500 | 4.5 | 1 400 | 600 | - 300 | 0.7 | -0.9 |
| COFFEE | 32 800 | 30 583 | 2 200 | 7.1 | 4 600 | 1 500 | - 900 | 1.1 | (Z) |
| COLBERT | 51 300 | 46 506 | 4 800 | 10.2 | 6 800 | 2 600 | 600 | 1.6 | 1.6 |
| CONECUH | 16 600 | 17 762 | -1 200 | -6.8 | 2 400 | 1 200 | -2 500 | -1.1 | -2.0 |
| COOSA | 10 800 | 10 726 | (Z) | 0.4 | 1 200 | 700 | - 500 | 0.1 | -0.9 |
| COVINGTON | 38 500 | 35 631 | 2 900 | 8.1 | 4 800 | 2 600 | 700 | 1.3 | -1.2 |
| CRENSHAW | 14 200 | 14 909 | - 700 | -4.8 | 1 800 | 1 100 | -1 400 | -0.8 | -2.4 |
| CULLMAN | 51 400 | 45 572 | 5 800 | 12.7 | 5 900 | 2 700 | 2 600 | 1.9 | -0.7 |
| DALE | 45 900 | 31 066 | 14 900 | 47.8 | 6 300 | 1 600 | 10 200 | 6.5 | 4.1 |
| DALLAS | 57 200 | 56 667 | 500 | 0.9 | 10 300 | 4 000 | -5 800 | 0.2 | 0.1 |
| DE KALB | 43 700 | 41 417 | 2 300 | 5.4 | 5 100 | 2 400 | - 400 | 0.9 | -0.8 |
| ELMORE* | 35 500 | 30 524 | 4 900 | 16.1 | 4 600 | 2 000 | 2 300 | 2.4 | -0.4 |
| ESCAMBIA | [1]36 100 | 33 511 | 2 600 | 7.9 | 5 600 | 2 100 | - 900 | 1.2 | 0.6 |
| ETOWAH* | 95 600 | 96 980 | -1 400 | -1.4 | 11 700 | 5 400 | -7 700 | -0.2 | 0.3 |
| FAYETTE | 18 000 | 16 148 | 1 800 | 11.4 | 1 900 | 1 100 | 1 000 | 1.7 | -1.8 |
| FRANKLIN | 24 200 | 21 988 | 2 200 | 9.9 | 3 000 | 1 400 | 600 | 1.5 | -1.5 |
| GENEVA | 21 700 | 22 310 | - 700 | -2.9 | 2 800 | 1 400 | -2 100 | -0.5 | -1.5 |
| GREENE | 13 100 | 13 600 | - 500 | -3.8 | 2 200 | 900 | -1 800 | -0.6 | -1.9 |
| HALE | 18 600 | 19 537 | - 900 | -4.6 | 3 400 | 1 300 | -2 900 | -0.7 | -0.6 |
| HENRY | 15 100 | 15 286 | - 100 | -1.0 | 2 100 | 1 000 | -1 200 | -0.2 | -2.0 |
| HOUSTON | 56 100 | 50 718 | 5 400 | 10.7 | 7 600 | 3 200 | 1 000 | 1.6 | 0.9 |
| JACKSON | 37 700 | 36 681 | 1 000 | 2.8 | 4 800 | 2 100 | -1 600 | 0.4 | -0.6 |
| JEFFERSON* | 643 700 | 634 864 | 8 800 | 1.4 | 83 100 | 38 900 | -35 300 | 0.2 | 1.3 |
| LAMAR | 15 400 | 14 271 | 1 100 | 7.7 | 1 600 | 1 000 | 500 | 1.2 | -1.4 |
| LAUDERDALE | 67 400 | 61 622 | 5 800 | 9.4 | 9 200 | 3 100 | - 300 | 1.5 | 1.3 |
| LAWRENCE | 28 600 | 24 501 | 4 100 | 16.7 | 4 100 | 1 300 | 1 300 | 2.5 | -1.0 |
| LEE | [1]60 300 | 49 754 | 10 500 | 21.2 | 7 700 | 2 700 | 5 500 | 3.1 | 1.0 |
| LIMESTONE* | 44 300 | 36 513 | 7 800 | 21.5 | 6 000 | 2 100 | 4 000 | 3.2 | 0.2 |
| LOWNDES | 14 700 | 15 417 | - 700 | -4.6 | 2 900 | 1 000 | -2 600 | -0.7 | -1.5 |
| MACON | 24 800 | 26 717 | -1 900 | -7.1 | 3 200 | 1 700 | -3 400 | -1.2 | -1.3 |
| MADISON* | 188 300 | 117 348 | 70 900 | 60.5 | 25 800 | 5 600 | 50 700 | 7.9 | 4.9 |
| MARENGO | 26 900 | 27 098 | - 200 | -0.6 | 4 700 | 2 000 | -2 900 | -0.1 | -0.8 |
| MARION | 24 800 | 21 837 | 3 000 | 13.6 | 2 600 | 1 300 | 1 700 | 2.1 | -2.2 |
| MARSHALL | 57 200 | 48 018 | 9 200 | 19.1 | 7 000 | 2 800 | 4 900 | 2.8 | 0.6 |
| MOBILE* | 330 700 | 314 301 | 16 400 | 5.2 | 51 900 | 16 400 | -19 100 | 0.8 | 3.1 |
| MONROE | 22 400 | 22 372 | (Z) | 0.2 | 3 600 | 1 300 | -2 300 | (Z) | -1.4 |
| MONTGOMERY* | 174 500 | 169 210 | 5 300 | 3.1 | 24 200 | 9 900 | -9 000 | 0.5 | 2.0 |
| MORGAN | 77 100 | 60 454 | 16 600 | 27.5 | 10 100 | 3 600 | 10 200 | 4.0 | 1.3 |
| PERRY | 17 500 | 17 358 | 100 | 0.9 | 2 600 | 1 100 | -1 400 | 0.1 | -1.6 |
| PICKENS | 20 600 | 21 882 | -1 300 | -5.8 | 3 200 | 1 300 | -3 100 | -0.9 | -1.1 |
| PIKE | [1]28 800 | 25 987 | 2 800 | 10.8 | 4 100 | 2 000 | 700 | 1.7 | -1.6 |
| RANDOLPH | 19 400 | 19 477 | - 100 | -0.3 | 2 500 | 1 400 | -1 200 | -0.1 | -1.4 |
| RUSSELL* | 49 400 | 46 351 | 3 000 | 6.6 | 8 500 | 3 000 | -2 500 | 1.0 | 1.4 |
| ST. CLAIR | 26 300 | 25 388 | 900 | 3.7 | 3 300 | 1 600 | - 700 | 0.6 | -0.5 |
| SHELBY* | 34 800 | 32 132 | 2 700 | 8.3 | 4 900 | 2 000 | - 200 | 1.3 | 0.6 |
| SUMTER | 19 000 | 20 041 | -1 000 | -5.2 | 3 100 | 1 400 | -2 800 | -0.9 | -1.6 |
| TALLADEGA | 68 400 | 65 495 | 2 900 | 4.4 | 9 700 | 4 000 | -2 900 | 0.7 | 0.3 |
| TALLAPOOSA | 37 400 | 35 007 | 2 400 | 6.9 | 5 100 | 2 400 | - 300 | 1.1 | (Z) |
| TUSCALOOSA* | [1]121 800 | 109 047 | 12 700 | 11.7 | 14 900 | 5 400 | 3 200 | 1.8 | 1.5 |
| WALKER* | 58 800 | 54 211 | 4 500 | 8.4 | 7 500 | 3 600 | 600 | 1.3 | -1.3 |
| WASHINGTON | 15 500 | 15 372 | 100 | 0.6 | 2 400 | 800 | -1 500 | 0.1 | -0.2 |

SEE FOOTNOTES AT END OF TABLE.

## Table 1.--ESTIMATES OF THE POPULATION OF COUNTIES, JULY 1, 1966, AND COMPONENTS OF POPULATION CHANGE SINCE APRIL 1, 1960--Continued

(Asterisk (*) indicates metropolitan county. State estimates are shown to the nearest thousand, county estimates to the nearest hundred)

| AREA | POPULATION | | CHANGE, 1960 TO 1966 | | COMPONENTS OF CHANGE | | | AVERAGE ANNUAL PERCENT CHANGE | |
|---|---|---|---|---|---|---|---|---|---|
| | JULY 1, 1966 | APRIL 1, 1960 (CENSUS) | NUMBER | PERCENT | BIRTHS | DEATHS | NET MIGRATION | 1960-66 | 1950-60 |
| ALABAMA--CON. | | | | | | | | | |
| WILCOX | 17 800 | 18 739 | - 900 | -4.8 | 3 200 | 1 400 | -2 700 | -0.8 | -2.2 |
| WINSTON | 16 200 | 14 858 | 1 300 | 8.8 | 1 900 | 1 200 | 500 | 1.4 | -2.0 |
| ALASKA[2] | 265 000 | 226 167 | 39 000 | 17.1 | 48 000 | 8 000 | -1 000 | 2.6 | 5.8 |
| DISTRICT 1 | 12 300 | 11 842 | 500 | 3.9 | 2 000 | 700 | - 800 | 0.6 | 2.2 |
| DISTRICT 2 | 4 900 | 4 181 | 700 | 16.6 | 600 | 300 | 400 | 2.5 | 0.5 |
| DISTRICT 3 | 6 700 | 6 690 | (Z) | 0.6 | 1 200 | 300 | - 800 | 0.1 | 4.9 |
| DISTRICT 4 | 12 800 | 9 745 | 3 100 | 31.5 | 1 900 | 500 | 1 700 | 4.5 | 2.2 |
| DISTRICT 5 | 3 300 | 2 945 | 400 | 13.7 | 500 | 200 | 100 | 2.1 | 0.7 |
| DISTRICT 6 | 4 200 | 4 603 | - 400 | -7.9 | 700 | 300 | - 800 | -1.3 | 1.6 |
| DISTRICT 7 | 5 800 | 5 188 | 600 | 11.7 | 800 | 200 | (Z) | 1.8 | 3.7 |
| DISTRICT 8 | [3]105 300 | 82 833 | 22 500 | 27.1 | 17 800 | 2 100 | 6 800 | 3.9 | 10.2 |
| DISTRICT 9 | 2 200 | 2 956 | - 700 | -24.8 | 400 | 200 | - 900 | -4.5 | 0.9 |
| DISTRICT 10 | 7 700 | 6 097 | 1 600 | 25.6 | 1 100 | 300 | 800 | 3.7 | 10.0 |
| DISTRICT 11 | 8 000 | 7 174 | 900 | 12.0 | 1 500 | 300 | - 300 | 1.8 | 1.4 |
| DISTRICT 12 | 7 900 | 6 011 | 1 900 | 32.2 | 800 | 200 | 1 300 | 4.6 | -1.0 |
| DISTRICT 13 | 4 900 | 4 024 | 800 | 20.9 | 900 | 200 | 100 | 3.1 | 3.9 |
| DISTRICT 14 | 7 300 | 5 537 | 1 700 | 31.4 | 1 900 | 400 | 200 | 4.5 | 3.1 |
| DISTRICT 15 | 7 700 | 6 398 | 1 300 | 20.6 | 1 500 | 300 | 200 | 3.0 | 3.2 |
| DISTRICT 16 | 45 000 | 45 031 | (Z) | (Z) | 10 100 | 1 200 | -8 900 | (Z) | 8.4 |
| DISTRICT 17 | 8 300 | 5 693 | 2 600 | 46.1 | 2 000 | 300 | 1 000 | 6.3 | 3.4 |
| DISTRICT 18 | 6 100 | 6 091 | 100 | 0.9 | 1 400 | 300 | -1 000 | 0.1 | 0.9 |
| DISTRICT 19 | 4 200 | 3 128 | 1 000 | 32.9 | 1 100 | 200 | 100 | 4.7 | 2.5 |
| ARIZONA | 1 609 000 | 1 302 161 | 307 000 | 23.6 | 236 000 | 72 000 | 143 000 | 3.4 | 5.7 |
| APACHE | 46 900 | 30 438 | 16 500 | 54.1 | 11 000 | 1 600 | 7 100 | 7.2 | 0.9 |
| COCHISE | [3]57 500 | 55 039 | 2 400 | 4.4 | 9 900 | 2 800 | -4 700 | 0.7 | 5.7 |
| COCONINO | [1]58 400 | 41 857 | 16 500 | 39.5 | 10 400 | 1 700 | 7 800 | 5.5 | 5.8 |
| GILA | 27 900 | 25 745 | 2 200 | 8.6 | 5 000 | 1 700 | -1 000 | 1.3 | 0.6 |
| GRAHAM | 16 200 | 14 045 | 2 100 | 15.0 | 2 700 | 800 | 300 | 2.3 | 0.8 |
| GREENLEE | 10 400 | 11 509 | -1 100 | -9.9 | 1 400 | 400 | -2 100 | -1.7 | -1.1 |
| MARICOPA* | 842 000 | 663 510 | 178 500 | 26.9 | 114 400 | 36 400 | 100 400 | 3.9 | 7.2 |
| MOHAVE | 14 700 | 7 736 | 6 900 | 89.5 | 1 700 | 700 | 6 000 | 10.8 | -0.9 |
| NAVAJO | 48 900 | 37 994 | 10 900 | 28.8 | 11 000 | 1 800 | 1 700 | 4.1 | 2.6 |
| PIMA* | [1]316 200 | 265 660 | 50 500 | 19.0 | 43 100 | 15 000 | 22 400 | 2.8 | 6.5 |
| PINAL | [3]64 000 | 62 673 | 1 400 | 2.2 | 11 600 | 3 200 | -7 000 | 0.3 | 3.8 |
| SANTA CRUZ | 14 700 | 10 808 | 3 900 | 35.7 | 2 100 | 600 | 2 300 | 5.0 | 1.5 |
| YAVAPAI | 34 500 | 28 912 | 5 600 | 19.4 | 3 500 | 2 600 | 4 800 | 2.9 | 1.5 |
| YUMA | [3]57 100 | 46 235 | 10 900 | 23.5 | 8 300 | 2 500 | 5 100 | 3.4 | 5.1 |
| ARKANSAS | 1 963 000 | 1 786 272 | 177 000 | 9.9 | 266 000 | 117 000 | 28 000 | 1.5 | -0.7 |
| ARKANSAS | 26 700 | 23 355 | 3 400 | 14.5 | 3 800 | 1 500 | 1 000 | 2.2 | -0.1 |
| ASHLEY | 26 300 | 24 220 | 2 000 | 8.5 | 3 900 | 1 400 | - 500 | 1.3 | -0.6 |
| BAXTER | 11 900 | 9 943 | 2 000 | 19.8 | 1 100 | 900 | 1 800 | 2.9 | -1.6 |
| BENTON | 43 900 | 36 272 | 7 700 | 21.2 | 4 700 | 3 100 | 6 100 | 3.1 | -0.5 |
| BOONE | 17 300 | 16 116 | 1 200 | 7.3 | 2 000 | 1 100 | 300 | 1.1 | -0.1 |
| BRADLEY | 14 500 | 14 029 | 500 | 3.6 | 1 800 | 1 000 | - 200 | 0.6 | -1.3 |
| CALHOUN | 6 300 | 5 991 | 300 | 4.9 | 500 | 400 | 200 | 0.8 | -1.7 |
| CARROLL | 11 600 | 11 284 | 300 | 2.5 | 1 200 | 900 | (Z) | 0.4 | -1.6 |
| CHICOT | 20 900 | 18 990 | 1 900 | 9.9 | 3 400 | 1 400 | - 100 | 1.5 | -1.6 |
| CLARK | [1]22 900 | 20 950 | 1 900 | 9.3 | 2 400 | 1 400 | 900 | 1.4 | -0.9 |
| CLAY | 21 800 | 21 258 | 600 | 2.7 | 2 700 | 1 400 | - 700 | 0.4 | -2.2 |
| CLEBURNE | 10 200 | 9 059 | 1 200 | 13.1 | 1 000 | 600 | 800 | 2.0 | -2.3 |
| CLEVELAND | 6 800 | 6 944 | - 200 | -2.8 | 800 | 500 | - 500 | -0.4 | -2.5 |
| COLUMBIA | [1]26 700 | 26 400 | 300 | 1.0 | 3 700 | 1 600 | -1 800 | 0.2 | -0.9 |
| CONWAY | 18 000 | 15 430 | 2 600 | 16.7 | 2 000 | 1 000 | 1 600 | 2.5 | -1.6 |
| CRAIGHEAD | [1]51 700 | 47 303 | 4 400 | 9.3 | 6 600 | 2 600 | 400 | 1.4 | -0.7 |
| CRAWFORD* | 24 900 | 21 318 | 3 600 | 16.9 | 3 100 | 1 500 | 2 000 | 2.5 | -0.6 |
| CRITTENDEN* | 51 900 | 47 564 | 4 300 | 9.1 | 10 400 | 2 800 | -3 300 | 1.4 | 0.1 |
| CROSS | 20 700 | 19 551 | 1 100 | 5.8 | 3 100 | 1 200 | - 800 | 0.9 | -2.3 |
| DALLAS | 10 100 | 10 522 | - 400 | -3.8 | 1 200 | 800 | - 800 | -0.6 | -1.6 |

SEE FOOTNOTES AT END OF TABLE.

## Table 1.--ESTIMATES OF THE POPULATION OF COUNTIES, JULY 1, 1966, AND COMPONENTS OF POPULATION CHANGE SINCE APRIL 1, 1960--Continued

(Asterisk (*) indicates metropolitan county. State estimates are shown to the nearest thousand, county estimates to the nearest hundred)

| AREA | POPULATION | | CHANGE, 1960 TO 1966 | | COMPONENTS OF CHANGE | | | AVERAGE ANNUAL PERCENT CHANGE | |
|---|---|---|---|---|---|---|---|---|---|
| | JULY 1, 1966 | APRIL 1, 1960 (CENSUS) | NUMBER | PERCENT | BIRTHS | DEATHS | NET MIGRATION | 1960-66 | 1950-60 |
| ARKANSAS--CON. | | | | | | | | | |
| DESHA | 20 500 | 20 770 | - 300 | -1.5 | 3 800 | 1 200 | -2 900 | -0.2 | -1.9 |
| DREW | 16 100 | 15 213 | 900 | 6.0 | 2 200 | 1 000 | - 300 | 0.9 | -1.6 |
| FAULKNER | [1]32 200 | 24 303 | 7 900 | 32.4 | 3 300 | 1 500 | 6 000 | 4.6 | -0.4 |
| FRANKLIN | 11 300 | 10 213 | 1 100 | 10.6 | 1 300 | 800 | 700 | 1.6 | -1.9 |
| FULTON | 7 800 | 6 657 | 1 200 | 17.9 | 700 | 500 | 1 000 | 2.7 | -3.2 |
| GARLAND | 51 400 | 46 697 | 4 700 | 10.1 | 5 900 | 4 600 | 3 400 | 1.6 | -0.1 |
| GRANT | 9 500 | 8 294 | 1 200 | 14.4 | 900 | 500 | 800 | 2.2 | -0.8 |
| GREENE | 24 700 | 25 198 | - 500 | -2.1 | 3 000 | 1 500 | -2 100 | -0.3 | -1.4 |
| HEMPSTEAD | 20 700 | 19 661 | 1 100 | 5.4 | 2 300 | 1 600 | 400 | 0.8 | -2.4 |
| HOT SPRING | 22 400 | 21 893 | 500 | 2.4 | 2 400 | 1 300 | - 600 | 0.4 | -0.1 |
| HOWARD | 11 500 | 10 878 | 600 | 5.3 | 1 400 | 800 | (Z) | 0.8 | -2.0 |
| INDEPENDENCE | 22 800 | 20 048 | 2 800 | 13.8 | 2 300 | 1 500 | 2 000 | 2.1 | -1.6 |
| IZARD | 6 600 | 6 766 | - 100 | -2.2 | 600 | 500 | - 300 | -0.4 | -3.8 |
| JACKSON | 23 800 | 22 843 | 900 | 4.1 | 3 200 | 1 400 | - 900 | 0.6 | -1.3 |
| JEFFERSON* | 88 400 | 81 373 | 7 000 | 8.7 | 13 500 | 5 100 | -1 300 | 1.3 | 0.7 |
| JOHNSON | 12 700 | 12 421 | 200 | 1.9 | 1 300 | 1 000 | - 100 | 0.3 | -2.6 |
| LAFAYETTE | 10 200 | 11 030 | - 800 | -7.2 | 1 500 | 800 | -1 500 | -1.2 | -1.8 |
| LAWRENCE | 17 200 | 17 267 | (Z) | -0.2 | 2 300 | 1 200 | -1 100 | (Z) | -2.1 |
| LEE | 23 900 | 21 001 | 2 900 | 14.0 | 4 300 | 1 300 | - 100 | 2.1 | -1.5 |
| LINCOLN | 14 200 | 14 447 | - 200 | -1.6 | 2 200 | 800 | -1 600 | -0.3 | -1.7 |
| LITTLE RIVER | 9 600 | 9 211 | 400 | 4.1 | 1 200 | 700 | - 100 | 0.7 | -2.4 |
| LOGAN | 17 700 | 15 957 | 1 700 | 10.8 | 1 900 | 1 300 | 1 100 | 1.7 | -2.4 |
| LONOKE | 27 000 | 24 551 | 2 400 | 9.9 | 3 900 | 1 600 | 200 | 1.5 | -1.0 |
| MADISON | 10 300 | 9 068 | 1 200 | 13.4 | 1 000 | 600 | 800 | 2.0 | -2.5 |
| MARION | 6 700 | 6 041 | 700 | 10.9 | 500 | 500 | 600 | 1.7 | -3.5 |
| MILLER* | 34 300 | 31 686 | 2 600 | 8.2 | 4 400 | 2 200 | 400 | 1.3 | -0.3 |
| MISSISSIPPI | 76 300 | 70 174 | 6 200 | 8.8 | 13 800 | 3 800 | -3 900 | 1.4 | -1.6 |
| MONROE | 17 900 | 17 327 | 500 | 3.2 | 2 900 | 1 200 | -1 200 | 0.5 | -1.2 |
| MONTGOMERY | 5 600 | 5 370 | 200 | 3.6 | 500 | 400 | 100 | 0.6 | -2.2 |
| NEVADA | 11 300 | 10 700 | 600 | 5.3 | 1 300 | 800 | 100 | 0.8 | -3.2 |
| NEWTON | 6 400 | 5 963 | 500 | 8.2 | 700 | 300 | 100 | 1.3 | -3.7 |
| OUACHITA | 32 200 | 31 641 | 500 | 1.6 | 3 800 | 1 900 | -1 300 | 0.3 | -0.4 |
| PERRY | 4 600 | 4 927 | - 300 | -6.9 | 600 | 300 | - 600 | -1.1 | -1.9 |
| PHILLIPS | 47 000 | 43 997 | 3 000 | 6.9 | 8 500 | 2 900 | -2 500 | 1.1 | -0.5 |
| PIKE | 8 900 | 7 864 | 1 000 | 12.6 | 1 000 | 700 | 700 | 1.9 | -2.4 |
| POINSETT | 29 900 | 30 834 | -1 000 | -3.1 | 5 000 | 1 600 | -4 400 | -0.5 | -2.4 |
| POLK | 12 700 | 11 981 | 700 | 6.2 | 1 200 | 1 000 | 600 | 1.0 | -1.7 |
| POPE | 26 400 | 21 177 | 5 300 | 24.9 | 3 000 | 1 400 | 3 700 | 3.6 | -0.9 |
| PRAIRIE | 11 000 | 10 515 | 500 | 5.1 | 1 300 | 700 | - 100 | 0.8 | -2.7 |
| PULASKI* | 280 900 | 242 980 | 37 900 | 15.6 | 39 800 | 14 600 | 12 700 | 2.3 | 2.1 |
| RANDOLPH | 11 400 | 12 520 | -1 100 | -9.0 | 1 600 | 900 | -1 900 | -1.5 | -2.4 |
| ST. FRANCIS | 34 700 | 33 303 | 1 400 | 4.1 | 7 000 | 1 900 | -3 700 | 0.6 | -1.0 |
| SALINE* | 33 100 | 28 956 | 4 100 | 14.1 | 3 400 | 1 400 | 2 100 | 2.1 | 2.0 |
| SCOTT | 8 300 | 7 297 | 1 000 | 14.1 | 900 | 500 | 600 | 2.1 | -3.2 |
| SEARCY | 8 900 | 8 124 | 800 | 9.9 | 1 400 | 600 | (Z) | 1.5 | -2.5 |
| SEBASTIAN* | 73 800 | 66 685 | 7 100 | 10.7 | 11 300 | 4 400 | 300 | 1.6 | 0.4 |
| SEVIER | 12 100 | 10 156 | 1 900 | 19.2 | 1 200 | 800 | 1 600 | 2.8 | -1.9 |
| SHARP | 6 500 | 6 319 | 100 | 2.3 | 600 | 500 | (Z) | 0.4 | -3.5 |
| STONE | 7 200 | 6 294 | 900 | 13.6 | 700 | 400 | 600 | 2.1 | -1.9 |
| UNION | 50 400 | 49 518 | 900 | 1.9 | 7 000 | 3 100 | -3 000 | 0.3 | (Z) |
| VAN BUREN | 7 400 | 7 228 | 200 | 2.8 | 700 | 500 | (Z) | 0.4 | -2.9 |
| WASHINGTON | [1]72 800 | 55 797 | 17 000 | 30.5 | 8 100 | 3 400 | 12 300 | 4.3 | 1.1 |
| WHITE | 38 900 | 32 745 | 6 100 | 18.7 | 4 300 | 2 300 | 4 200 | 2.8 | -1.5 |
| WOODRUFF | 14 400 | 13 954 | 400 | 3.2 | 2 600 | 900 | -1 300 | 0.5 | -3.0 |
| YELL | 13 400 | 11 940 | 1 500 | 12.3 | 1 400 | 900 | 900 | 1.9 | -1.6 |
| CALIFORNIA | 18 669 000 | 15 717 204 | 2 952 000 | 18.8 | 2 348 000 | 912 000 | 1 516 000 | 2.8 | 4.0 |
| ALAMEDA* | 1 021 800 | 908 209 | 113 500 | 12.5 | 129 100 | 55 500 | 39 900 | 1.9 | 2.1 |
| ALPINE | 300 | 397 | - 100 | -17.1 | 100 | (Z) | - 100 | -3.0 | 5.1 |
| AMADOR | [3]11 700 | 9 990 | 1 700 | 17.5 | 1 000 | 800 | 1 500 | 2.6 | 0.9 |
| BUTTE | [1]107 800 | 82 030 | 25 800 | 31.4 | 11 200 | 6 600 | 21 200 | 4.5 | 2.4 |
| CALAVERAS | [3]11 900 | 10 289 | 1 600 | 15.2 | 1 100 | 800 | 1 300 | 2.3 | 0.4 |

SEE FOOTNOTES AT END OF TABLE.

## Table 1.--ESTIMATES OF THE POPULATION OF COUNTIES, JULY 1, 1966, AND COMPONENTS OF POPULATION CHANGE SINCE APRIL 1, 1960--Continued

(Asterisk (*) indicates metropolitan county. State estimates are shown to the nearest thousand, county estimates to the nearest hundred)

| AREA | POPULATION | | CHANGE, 1960 TO 1966 | | COMPONENTS OF CHANGE | | | AVERAGE ANNUAL PERCENT CHANGE | |
|---|---|---|---|---|---|---|---|---|---|
| | JULY 1, 1966 | APRIL 1, 1960 (CENSUS) | NUMBER | PERCENT | BIRTHS | DEATHS | NET MIGRATION | 1960-66 | 1950-60 |
| CALIFORNIA--CON. | | | | | | | | | |
| COLUSA | 12 700 | 12 075 | 600 | 5.1 | 1 600 | 1 000 | (Z) | 0.8 | 0.4 |
| CONTRA COSTA* | 510 100 | 409 030 | 101 100 | 24.7 | 58 400 | 17 900 | 60 600 | 3.6 | 3.2 |
| DEL NORTE | 16 100 | 17 771 | -1 700 | -9.3 | 2 500 | 900 | -3 200 | -1.5 | 8.2 |
| EL DORADO | [3]45 900 | 29 390 | 16 500 | 56.2 | 4 400 | 1 700 | 13 900 | 7.4 | 6.1 |
| FRESNO* | 410 800 | 365 945 | 44 900 | 12.3 | 57 400 | 19 900 | 7 400 | 1.9 | 2.8 |
| GLENN | 18 900 | 17 245 | 1 600 | 9.5 | 2 200 | 1 200 | 600 | 1.5 | 1.1 |
| HUMBOLDT | 98 400 | 104 892 | -6 500 | -6.2 | 14 200 | 5 400 | -15 200 | -1.0 | 4.2 |
| IMPERIAL | [3]78 900 | 72 105 | 6 800 | 9.4 | 12 400 | 3 500 | -2 100 | 1.5 | 1.4 |
| INYO | [3]14 300 | 11 684 | 2 600 | 22.7 | 1 400 | 900 | 2 100 | 3.3 | (Z) |
| KERN* | 324 400 | 291 984 | 32 400 | 11.1 | 46 000 | 14 700 | 1 200 | 1.7 | 2.5 |
| KINGS | 69 800 | 49 954 | 19 900 | 39.8 | 9 900 | 3 000 | 12 900 | 5.5 | 0.7 |
| LAKE | [3]18 000 | 13 786 | 4 200 | 30.6 | 1 300 | 1 600 | 4 500 | 4.4 | 1.8 |
| LASSEN | [1]18 900 | 13 597 | 5 300 | 38.8 | 1 700 | 800 | 4 400 | 5.4 | -3.0 |
| LOS ANGELES* | 6 755 900 | 6 038 771 | 717 200 | 11.9 | 857 400 | 357 900 | 217 700 | 1.8 | 3.8 |
| MADERA | 43 100 | 40 468 | 2 700 | 6.6 | 5 800 | 2 400 | - 700 | 1.0 | 0.9 |
| MARIN* | 187 000 | 146 820 | 40 100 | 27.3 | 20 900 | 7 200 | 26 400 | 3.9 | 5.5 |
| MARIPOSA | [3]6 200 | 5 064 | 1 100 | 22.0 | 600 | 400 | 1 000 | 3.2 | -0.2 |
| MENDOCINO | [1]50 900 | 51 059 | - 200 | -0.3 | 5 800 | 2 900 | -3 100 | -0.1 | 2.3 |
| MERCED | 105 700 | 90 446 | 15 300 | 16.9 | 16 200 | 4 600 | 3 700 | 2.5 | 2.6 |
| MODOC | 7 300 | 8 308 | -1 000 | -12.4 | 900 | 500 | -1 400 | -2.1 | -1.5 |
| MONO | [3]4 500 | 2 213 | 2 300 | 105.6 | 300 | 200 | 2 200 | 12.2 | 0.5 |
| MONTEREY* | [3]229 900 | 198 351 | 31 600 | 15.9 | 31 600 | 9 300 | 9 300 | 2.4 | 4.3 |
| NAPA* | [1]77 500 | 65 890 | 11 600 | 17.6 | 7 000 | 4 300 | 9 000 | 2.6 | 3.5 |
| NEVADA | 25 700 | 20 911 | 4 800 | 22.8 | 2 400 | 2 000 | 4 400 | 3.3 | 0.5 |
| ORANGE* | 1 161 500 | 703 925 | 457 500 | 65.0 | 139 400 | 35 600 | 353 800 | 8.3 | 12.5 |
| PLACER* | [1]76 200 | 56 998 | 19 200 | 33.6 | 7 700 | 3 800 | 15 300 | 4.7 | 3.2 |
| PLUMAS | 12 400 | 11 620 | 700 | 6.3 | 1 500 | 900 | 100 | 1.0 | -1.5 |
| RIVERSIDE* | 412 100 | 306 191 | 105 900 | 34.6 | 48 700 | 20 700 | 77 900 | 4.9 | 6.1 |
| SACRAMENTO* | 592 600 | 502 778 | 89 800 | 17.9 | 80 200 | 27 100 | 36 800 | 2.7 | 6.1 |
| SAN BENITO | 19 400 | 15 396 | 4 000 | 25.9 | 2 300 | 900 | 2 600 | 3.8 | 0.7 |
| SAN BERNARDINO* | 623 600 | 503 591 | 120 000 | 23.8 | 79 700 | 28 800 | 69 100 | 3.5 | 6.0 |
| SAN DIEGO* | 1 177 900 | 1 033 011 | 144 900 | 14.0 | 158 400 | 50 900 | 37 500 | 2.1 | 6.4 |
| SAN FRANCISCO* | 708 600 | 740 316 | -31 800 | -4.3 | 85 600 | 61 400 | -56 000 | -0.7 | -0.5 |
| SAN JOAQUIN* | 281 100 | 249 989 | 31 100 | 12.5 | 32 700 | 15 800 | 14 200 | 1.9 | 2.2 |
| SAN LUIS OBISPO | [1]95 200 | 81 044 | 14 200 | 17.5 | 11 300 | 5 500 | 8 300 | 2.6 | 4.7 |
| SAN MATEO* | 514 700 | 444 387 | 70 300 | 15.8 | 62 500 | 20 700 | 28 500 | 2.4 | 6.5 |
| SANTA BARBARA* | [1]251 300 | 168 962 | 82 300 | 48.7 | 30 900 | 9 900 | 61 300 | 6.6 | 5.6 |
| SANTA CLARA* | [3]929 800 | 642 315 | 287 500 | 44.8 | 118 800 | 30 000 | 198 700 | 6.1 | 8.3 |
| SANTA CRUZ | [3]109 600 | 84 219 | 25 400 | 30.2 | 10 600 | 8 300 | 23 100 | 4.3 | 2.4 |
| SHASTA | 76 000 | 59 468 | 16 500 | 27.8 | 8 700 | 3 500 | 11 300 | 4.0 | 5.0 |
| SIERRA | 2 600 | 2 247 | 300 | 15.4 | 300 | 200 | 200 | 2.3 | -0.7 |
| SISKIYOU | 35 000 | 32 885 | 2 200 | 6.6 | 3 900 | 2 200 | 400 | 1.0 | 0.7 |
| SOLANO* | 164 300 | 134 597 | 29 700 | 22.1 | 24 300 | 6 400 | 11 800 | 3.2 | 2.5 |
| SONOMA | 195 400 | 147 375 | 48 100 | 32.6 | 22 200 | 11 300 | 37 200 | 4.6 | 3.6 |
| STANISLAUS | 188 400 | 157 294 | 31 100 | 19.8 | 21 800 | 9 800 | 19 100 | 2.9 | 2.1 |
| SUTTER | 42 700 | 33 380 | 9 300 | 27.8 | 5 500 | 2 000 | 5 700 | 4.0 | 2.4 |
| TEHAMA | 29 300 | 25 305 | 4 000 | 15.8 | 3 600 | 1 700 | 2 100 | 2.4 | 2.8 |
| TRINITY | 7 700 | 9 706 | -2 000 | -20.2 | 1 000 | 500 | -2 400 | -3.6 | 6.7 |
| TULARE | 192 100 | 168 403 | 23 700 | 14.0 | 24 600 | 9 400 | 8 500 | 2.1 | 1.2 |
| TUOLUMNE | [3]19 100 | 14 404 | 4 700 | 32.5 | 1 600 | 1 200 | 4 300 | 4.6 | 1.4 |
| VENTURA* | 336 100 | 199 138 | 137 000 | 68.8 | 38 400 | 10 100 | 108 700 | 8.7 | 5.7 |
| YOLO* | [1]82 100 | 65 727 | 16 300 | 24.9 | 10 400 | 3 500 | 9 400 | 3.6 | 4.9 |
| YUBA | 48 200 | 33 859 | 14 300 | 42.3 | 7 100 | 2 000 | 9 300 | 5.8 | 3.3 |
| COLORADO | 1 967 000 | 1 753 947 | 213 000 | 12.1 | 261 000 | 99 000 | 52 000 | 1.8 | 2.8 |
| ADAMS* | 154 000 | 120 296 | 33 700 | 28.0 | 23 800 | 3 800 | 13 700 | 4.0 | 11.6 |
| ALAMOSA | [1]10 800 | 10 000 | 800 | 8.2 | 1 700 | 500 | - 300 | 1.3 | -0.5 |
| ARAPAHOE* | [4]130 100 | 113 426 | 16 700 | 14.7 | 17 900 | 4 300 | 3 100 | 2.2 | 8.1 |
| ARCHULETA | 2 700 | 2 629 | (Z) | 1.7 | 500 | 100 | - 300 | 0.3 | -1.4 |
| BACA | 6 200 | 6 310 | - 100 | -1.9 | 800 | 400 | - 500 | -0.3 | -2.3 |
| BENT | 6 800 | 7 419 | - 600 | -8.4 | 800 | 400 | -1 000 | -1.4 | -1.7 |
| BOULDER* | [1]101 900 | 74 254 | 27 600 | 37.2 | 12 100 | 3 900 | 19 500 | 5.2 | 4.4 |
| CHAFFEE | 9 800 | 8 298 | 1 500 | 18.6 | 1 200 | 600 | 1 000 | 2.8 | 1.5 |
| CHEYENNE | 2 400 | 2 789 | - 400 | -15.0 | 300 | 200 | - 600 | -2.6 | -2.1 |
| CLEAR CREEK | 3 300 | 2 793 | 500 | 16.6 | 400 | 200 | 300 | 2.5 | -1.6 |

SEE FOOTNOTES AT END OF TABLE.

## Table 1.--ESTIMATES OF THE POPULATION OF COUNTIES, JULY 1, 1966, AND COMPONENTS OF POPULATION CHANGE SINCE APRIL 1, 1960--Continued

(Asterisk (*) indicates metropolitan county. State estimates are shown to the nearest thousand, county estimates to the nearest hundred)

| AREA | POPULATION | | CHANGE, 1960 TO 1966 | | COMPONENTS OF CHANGE | | | AVERAGE ANNUAL PERCENT CHANGE | |
|---|---|---|---|---|---|---|---|---|---|
| | JULY 1, 1966 | APRIL 1, 1960 (CENSUS) | NUMBER | PERCENT | BIRTHS | DEATHS | NET MIGRATION | 1960-66 | 1950-60 |
| COLORADO--CON. | | | | | | | | | |
| CONEJOS | 8 400 | 8 428 | (Z) | -0.1 | 1 500 | 400 | -1 100 | (Z) | -1.9 |
| COSTILLA | 3 800 | 4 219 | - 400 | -10.6 | 800 | 200 | -1 000 | -1.8 | -3.6 |
| CROWLEY | 3 300 | 3 978 | - 700 | -16.6 | 500 | 300 | - 900 | -2.9 | -2.7 |
| CUSTER | 1 200 | 1 305 | - 100 | -8.7 | 100 | 100 | - 100 | -1.4 | -1.9 |
| DELTA | 14 500 | 15 602 | -1 100 | -7.0 | 1 800 | 1 200 | -1 600 | -1.2 | -1.1 |
| DENVER* | [4]489 100 | 493 887 | -4 800 | -1.0 | 68 200 | 33 000 | -40 000 | -0.2 | 1.7 |
| DOLORES | 1 600 | 2 196 | - 600 | -25.5 | 300 | 100 | - 800 | -4.6 | 1.1 |
| DOUGLAS | 6 900 | 4 816 | 2 100 | 42.7 | 600 | 300 | 1 800 | 5.9 | 3.2 |
| EAGLE | 5 400 | 4 677 | 700 | 15.7 | 900 | 300 | 100 | 2.4 | 0.4 |
| ELBERT | 3 500 | 3 708 | - 200 | -5.9 | 400 | 200 | - 400 | -1.0 | -1.9 |
| EL PASO* | 185 500 | 143 742 | 41 800 | 29.1 | 19 500 | 7 000 | 29 300 | 4.2 | 6.8 |
| FREMONT | [1]21 700 | 20 196 | 1 500 | 7.3 | 2 100 | 1 800 | 1 200 | 1.1 | 1.0 |
| GARFIELD | 15 600 | 12 017 | 3 600 | 30.0 | 1 500 | 800 | 2 900 | 4.3 | 0.3 |
| GILPIN | 700 | 685 | 100 | 8.2 | 100 | 100 | 100 | 1.3 | -2.1 |
| GRAND | 3 500 | 3 557 | - 100 | -1.4 | 500 | 200 | - 300 | -0.2 | -1.1 |
| GUNNISON | [1]8 000 | 5 477 | 2 500 | 45.7 | 1 000 | 200 | 1 800 | 6.2 | -0.4 |
| HINSDALE | 200 | 208 | (Z) | 15.9 | (Z) | (Z) | (Z) | 2.4 | -2.4 |
| HUERFANO | 7 400 | 7 867 | - 500 | -6.2 | 1 000 | 600 | - 900 | -1.0 | -2.9 |
| JACKSON | 1 600 | 1 758 | - 100 | -7.6 | 300 | 100 | - 300 | -1.3 | -1.2 |
| JEFFERSON* | 199 000 | 127 520 | 71 400 | 56.0 | 24 200 | 5 800 | 53 000 | 7.4 | 8.6 |
| KIOWA | 2 000 | 2 425 | - 400 | -18.0 | 300 | 100 | - 600 | -3.1 | -2.1 |
| KIT CARSON | 7 400 | 6 957 | 500 | 7.1 | 900 | 400 | (Z) | 1.1 | -2.1 |
| LAKE | 8 400 | 7 101 | 1 300 | 18.2 | 1 800 | 400 | - 200 | 2.7 | 1.4 |
| LAPLATA | 16 400 | 19 225 | -2 800 | -14.6 | 2 600 | 1 100 | -4 300 | -2.5 | 2.6 |
| LARIMER | [1]75 900 | 53 343 | 22 500 | 42.2 | 8 800 | 3 600 | 17 300 | 5.8 | 2.0 |
| LAS ANIMAS | 16 500 | 19 983 | -3 400 | -17.3 | 2 100 | 1 500 | -4 100 | -3.0 | -2.6 |
| LINCOLN | 5 100 | 5 310 | - 200 | -4.1 | 600 | 300 | - 500 | -0.7 | -1.1 |
| LOGAN | 18 500 | 20 302 | -1 800 | -9.0 | 2 800 | 1 100 | -3 500 | -1.5 | 1.7 |
| MESA | 52 900 | 50 715 | 2 200 | 4.3 | 6 000 | 3 000 | - 700 | 0.7 | 2.7 |
| MINERAL | 600 | 424 | 100 | 33.7 | 100 | (Z) | 100 | 4.8 | -4.9 |
| MOFFAT | 6 600 | 7 061 | - 500 | -6.7 | 1 100 | 300 | -1 200 | -1.1 | 1.7 |
| MONTEZUMA | 13 000 | 14 024 | -1 000 | -7.0 | 2 000 | 700 | -2 300 | -1.2 | 3.4 |
| MONTROSE | 18 600 | 18 286 | 300 | 1.7 | 2 600 | 1 100 | -1 200 | 0.3 | 1.9 |
| MORGAN | 19 500 | 21 192 | -1 700 | -7.9 | 3 000 | 1 200 | -3 500 | -1.3 | 1.6 |
| OTERO | 25 000 | 24 128 | 900 | 3.8 | 3 800 | 1 700 | -1 200 | 0.6 | -0.5 |
| OURAY | 1 500 | 1 601 | - 100 | -8.1 | 200 | 100 | - 200 | -1.3 | -2.7 |
| PARK | 1 400 | 1 822 | - 400 | -22.9 | 200 | 100 | - 500 | -4.1 | -0.3 |
| PHILLIPS | 4 200 | 4 440 | - 300 | -6.0 | 400 | 300 | - 300 | -1.0 | -1.0 |
| PITKIN | 3 200 | 2 381 | 800 | 35.2 | 500 | 100 | 500 | 4.9 | 3.8 |
| PROWERS | 13 900 | 13 296 | 600 | 4.3 | 2 000 | 900 | - 600 | 0.7 | -1.1 |
| PUEBLO* | [1]119 000 | 118 707 | 300 | 0.3 | 16 500 | 6 200 | -9 900 | (Z) | 2.8 |
| RIO BLANCO | 4 800 | 5 150 | - 300 | -6.4 | 700 | 200 | - 800 | -1.1 | 0.9 |
| RIO GRANDE | 10 400 | 11 160 | - 700 | -6.4 | 1 700 | 800 | -1 700 | -1.1 | -1.4 |
| ROUTT | 5 700 | 5 900 | - 200 | -3.4 | 700 | 400 | - 500 | -0.5 | -4.1 |
| SAGUACHE | 4 200 | 4 473 | - 300 | -5.9 | 800 | 300 | - 800 | -1.0 | -2.3 |
| SAN JUAN | 1 000 | 849 | 100 | 14.8 | 300 | 100 | - 100 | 2.2 | -5.3 |
| SAN MIGUEL | 1 900 | 2 944 | -1 000 | -34.1 | 300 | 100 | -1 200 | -6.4 | 0.9 |
| SEDGWICK | 3 600 | 4 242 | - 600 | -14.8 | 400 | 200 | - 800 | -2.5 | -1.8 |
| SUMMIT | 1 600 | 2 073 | - 400 | -21.6 | 300 | 100 | - 700 | -3.8 | 6.2 |
| TELLER | 3 300 | 2 495 | 800 | 32.4 | 300 | 200 | 800 | 4.6 | -1.0 |
| WASHINGTON | 6 100 | 6 625 | - 500 | -7.7 | 600 | 400 | - 800 | -1.3 | -1.3 |
| WELD | [1]77 600 | 72 344 | 5 300 | 7.3 | 10 800 | 4 100 | -1 500 | 1.1 | 0.7 |
| YUMA | 8 000 | 8 912 | - 900 | -10.2 | 900 | 700 | -1 100 | -1.7 | -1.9 |
| CONNECTICUT | 2 886 000 | 2 535 234 | 351 000 | 13.8 | 350 000 | 156 000 | 157 000 | 2.1 | 2.4 |
| FAIRFIELD* | 759 500 | 653 589 | 105 900 | 16.2 | 86 200 | 40 100 | 59 900 | 2.4 | 2.6 |
| HARTFORD* | 783 300 | 689 555 | 93 700 | 13.6 | 97 100 | 40 100 | 36 700 | 2.1 | 2.5 |
| LITCHFIELD | 134 300 | 119 856 | 14 400 | 12.0 | 15 300 | 8 100 | 7 300 | 1.8 | 1.9 |
| MIDDLESEX | 107 900 | 88 865 | 19 000 | 21.4 | 12 600 | 5 500 | 11 900 | 3.1 | 2.8 |
| NEW HAVEN* | 709 000 | 660 315 | 48 600 | 7.4 | 86 500 | 42 200 | 4 400 | 1.1 | 1.9 |
| NEW LONDON* | 221 100 | 185 745 | 35 400 | 19.1 | 31 800 | 11 400 | 15 000 | 2.8 | 2.5 |
| TOLLAND | [1]92 900 | 68 737 | 24 200 | 35.1 | 10 600 | 3 200 | 16 800 | 4.9 | 4.4 |
| WINDHAM | 78 000 | 68 572 | 9 500 | 13.8 | 9 500 | 5 000 | 4 900 | 2.1 | 1.1 |

SEE FOOTNOTES AT END OF TABLE.

## Table 1.--ESTIMATES OF THE POPULATION OF COUNTIES, JULY 1, 1966, AND COMPONENTS OF POPULATION CHANGE SINCE APRIL 1, 1960--Continued

(Asterisk (*) indicates metropolitan county. State estimates are shown to the nearest thousand, county estimates to the nearest hundred)

| AREA | POPULATION | | CHANGE, 1960 TO 1966 | | COMPONENTS OF CHANGE | | | AVERAGE ANNUAL PERCENT CHANGE | |
|---|---|---|---|---|---|---|---|---|---|
| | JULY 1, 1966 | APRIL 1, 1960 (CENSUS) | NUMBER | PERCENT | BIRTHS | DEATHS | NET MIGRATION | 1960-66 | 1950-60 |
| DELAWARE | [3]514 000 | 446 292 | 68 000 | 15.2 | 71 000 | 27 000 | 24 000 | 2.3 | 3.4 |
| KENT | [3]79 100 | 65 651 | 13 400 | 20.5 | 12 400 | 3 500 | 4 600 | 3.0 | 5.7 |
| NEW CASTLE* | [3]357 400 | 307 446 | 49 900 | 16.2 | 47 300 | 18 100 | 20 700 | 2.4 | 3.5 |
| SUSSEX | [3]77 800 | 73 195 | 4 700 | 6.4 | 11 300 | 5 400 | -1 200 | 1.0 | 1.8 |
| DIST. OF COLUMBIA | 806 000 | 763 956 | 42 000 | 5.5 | 124 000 | 56 000 | -26 000 | 0.9 | -0.5 |
| FLORIDA | 5 914 000 | 4 951 560 | 962 000 | 19.4 | 712 000 | 339 000 | 590 000 | 2.9 | 6.0 |
| ALACHUA | [1]95 100 | 74 074 | 21 000 | 28.4 | 13 200 | 3 900 | 11 800 | 4.1 | 2.7 |
| BAKER | 7 900 | 7 363 | 500 | 7.0 | 1 200 | 400 | - 200 | 1.1 | 1.6 |
| BAY | 66 400 | 67 131 | - 700 | -1.1 | 11 300 | 2 900 | -9 100 | -0.2 | 4.6 |
| BRADFORD | [1]13 500 | 12 446 | 1 100 | 8.9 | 1 700 | 800 | 200 | 1.4 | 0.8 |
| BREVARD | 213 200 | 111 435 | 101 800 | 91.3 | 24 900 | 5 300 | 82 200 | 10.9 | 16.8 |
| BROWARD* | 466 000 | 333 946 | 132 000 | 39.5 | 47 000 | 24 200 | 109 300 | 5.5 | 14.8 |
| CALHOUN | 7 500 | 7 422 | 100 | 1.5 | 1 000 | 500 | - 400 | 0.2 | -0.6 |
| CHARLOTTE | 20 800 | 12 594 | 8 200 | 64.9 | 1 300 | 1 700 | 8 500 | 8.3 | 11.4 |
| CITRUS | 13 300 | 9 268 | 4 000 | 43.0 | 1 200 | 900 | 3 700 | 5.9 | 4.3 |
| CLAY | 22 200 | 19 535 | 2 600 | 13.5 | 3 200 | 1 100 | 500 | 2.0 | 3.2 |
| COLLIER | 28 100 | 15 753 | 12 400 | 78.4 | 3 100 | 1 200 | 10 400 | 9.7 | 9.3 |
| COLUMBIA | 24 200 | 20 077 | 4 100 | 20.4 | 3 400 | 1 500 | 2 200 | 3.0 | 1.0 |
| DADE* | 1 084 300 | 935 047 | 149 200 | 16.0 | 118 600 | 60 500 | 91 100 | 2.4 | 6.6 |
| DE SOTO | 13 800 | 11 683 | 2 100 | 17.9 | 1 600 | 800 | 1 300 | 2.7 | 2.4 |
| DIXIE | 5 100 | 4 479 | 700 | 14.6 | 900 | 300 | 100 | 2.2 | 1.3 |
| DUVAL* | 500 900 | 455 411 | 45 500 | 10.0 | 75 900 | 25 400 | -5 000 | 1.5 | 4.1 |
| ESCAMBIA* | 193 200 | 173 829 | 19 300 | 11.1 | 31 000 | 8 100 | -3 600 | 1.7 | 4.4 |
| FLAGLER | 4 800 | 4 566 | 200 | 4.8 | 600 | 300 | - 100 | 0.8 | 3.1 |
| FRANKLIN | 7 700 | 6 576 | 1 200 | 17.5 | 1 100 | 500 | 600 | 2.6 | 1.2 |
| GADSDEN | [1]43 700 | 41 989 | 1 700 | 4.1 | 6 900 | 2 300 | -3 000 | 0.6 | 1.4 |
| GILCHRIST | 3 000 | 2 868 | 100 | 3.2 | 400 | 200 | - 100 | 0.5 | -2.0 |
| GLADES | 4 000 | 2 950 | 1 100 | 36.6 | 400 | 200 | 800 | 5.1 | 3.0 |
| GULF | 9 200 | 9 937 | - 800 | -7.7 | 1 500 | 500 | -1 800 | -1.3 | 2.9 |
| HAMILTON | 7 700 | 7 705 | (Z) | -0.3 | 1 200 | 500 | - 700 | -0.1 | -1.5 |
| HARDEE | 13 500 | 12 370 | 1 100 | 8.8 | 1 800 | 800 | 100 | 1.4 | 2.1 |
| HENDRY | 12 200 | 8 119 | 4 000 | 49.7 | 1 800 | 500 | 2 800 | 6.7 | 3.0 |
| HERNANDO | 13 300 | 11 205 | 2 100 | 18.6 | 1 800 | 1 000 | 1 300 | 2.8 | 5.3 |
| HIGHLANDS | [1]25 700 | 21 338 | 4 300 | 20.4 | 3 400 | 1 800 | 2 700 | 3.0 | 4.6 |
| HILLSBOROUGH* | 448 500 | 397 788 | 50 700 | 12.8 | 57 600 | 26 000 | 19 200 | 1.9 | 4.8 |
| HOLMES | 11 400 | 10 844 | 500 | 4.9 | 1 100 | 800 | 200 | 0.8 | -2.5 |
| INDIAN RIVER | 32 700 | 25 309 | 7 400 | 29.4 | 4 100 | 2 000 | 5 300 | 4.2 | 7.9 |
| JACKTON | 34 500 | 36 208 | -1 700 | -4.8 | 4 300 | 2 000 | -4 000 | -0.8 | 0.4 |
| JEFFERSON | 9 500 | 9 543 | - 100 | -1.0 | 1 500 | 700 | - 900 | -0.2 | -0.9 |
| LAFAYETTE | 2 700 | 2 889 | - 200 | -5.8 | 300 | 200 | - 300 | -1.0 | -1.7 |
| LAKE | 64 500 | 57 383 | 7 200 | 12.5 | 7 400 | 4 800 | 4 500 | 1.9 | 4.7 |
| LEE | 77 100 | 54 539 | 22 600 | 41.4 | 8 300 | 4 400 | 18 700 | 5.7 | 8.8 |
| LEON* | [1]87 600 | 74 225 | 13 400 | 18.0 | 11 400 | 3 400 | 5 400 | 2.7 | 3.7 |
| LEVY | 12 500 | 10 364 | 2 200 | 20.9 | 1 500 | 800 | 1 400 | 3.1 | -0.3 |
| LIBERTY | 3 000 | 3 138 | - 200 | -5.3 | 400 | 200 | - 400 | -0.9 | -0.1 |
| MADISON | 14 200 | 14 154 | (Z) | 0.2 | 2 000 | 900 | -1 100 | (Z) | (Z) |
| MANATEE | 75 900 | 69 168 | 6 800 | 9.8 | 7 100 | 6 600 | 6 300 | 1.5 | 7.1 |
| MARION | 64 000 | 51 616 | 12 400 | 24.0 | 8 600 | 3 900 | 7 600 | 3.5 | 3.1 |
| MARTIN | 23 500 | 16 932 | 6 600 | 39.1 | 2 500 | 1 500 | 5 600 | 5.4 | 8.0 |
| MONROE | 52 800 | 47 921 | 4 800 | 10.1 | 8 400 | 2 300 | -1 300 | 1.6 | 4.8 |
| NASSAU | 17 800 | 17 189 | 600 | 3.3 | 2 600 | 900 | -1 100 | 0.5 | 3.0 |
| OKALOOSA | 77 100 | 61 175 | 16 000 | 26.1 | 13 200 | 1 900 | 4 800 | 3.8 | 8.3 |
| OKEECHOBEE | 9 800 | 6 424 | 3 400 | 52.8 | 1 400 | 400 | 2 400 | 7.0 | 6.4 |
| ORANGE* | 308 300 | 263 540 | 44 800 | 17.0 | 41 400 | 14 900 | 18 300 | 2.5 | 8.7 |
| OSCEOLA | 20 800 | 19 029 | 1 800 | 9.2 | 2 200 | 2 100 | 1 700 | 1.4 | 5.3 |
| PALM BEACH* | 288 400 | 228 106 | 60 300 | 26.4 | 32 500 | 17 300 | 45 100 | 3.8 | 7.1 |
| PASCO | 45 000 | 36 785 | 8 200 | 22.3 | 3 800 | 3 800 | 8 100 | 3.3 | 6.0 |
| PINELLAS* | 432 300 | 374 665 | 57 700 | 15.4 | 35 200 | 40 600 | 63 100 | 2.3 | 8.9 |
| POLK | 227 800 | 195 139 | 32 600 | 16.7 | 27 600 | 12 000 | 17 000 | 2.5 | 4.6 |
| PUTNAM | 33 700 | 32 212 | 1 500 | 4.7 | 5 100 | 2 100 | -1 500 | 0.7 | 3.2 |
| ST. JOHNS | 31 200 | 30 034 | 1 100 | 3.7 | 3 900 | 2 300 | - 500 | 0.6 | 1.9 |

SEE FOOTNOTES AT END OF TABLE.

## Table 1.--ESTIMATES OF THE POPULATION OF COUNTIES, JULY 1, 1966, AND COMPONENTS OF POPULATION CHANGE SINCE APRIL 1, 1960--Continued

(Asterisk (*) indicates metropolitan county. State estimates are shown to the nearest thousand, county estimates to the nearest hundred)

| AREA | POPULATION | | CHANGE, 1960 TO 1966 | | COMPONENTS OF CHANGE | | | AVERAGE ANNUAL PERCENT CHANGE | |
|---|---|---|---|---|---|---|---|---|---|
| | JULY 1, 1966 | APRIL 1, 1960 (CENSUS) | NUMBER | PERCENT | BIRTHS | DEATHS | NET MIGRATION | 1960-66 | 1950-60 |
| FLORIDA--CON. | | | | | | | | | |
| ST. LUCIE | 47 100 | 39 294 | 7 900 | 20.0 | 6 200 | 2 800 | 4 500 | 3.0 | 6.9 |
| SANTA ROSA* | 32 400 | 29 547 | 2 800 | 9.6 | 6 300 | 1 400 | -2 100 | 1.5 | 4.8 |
| SARASOTA | 95 200 | 76 895 | 18 300 | 23.8 | 8 100 | 7 100 | 17 300 | 3.5 | 10.3 |
| SEMINOLE* | 68 600 | 54 947 | 13 600 | 24.8 | 9 400 | 3 200 | 7 500 | 3.6 | 7.4 |
| SUMTER | 13 600 | 11 869 | 1 800 | 14.9 | 1 700 | 900 | 1 000 | 2.2 | 0.5 |
| SUWANNEE | 17 000 | 14 961 | 2 000 | 13.4 | 2 100 | 1 100 | 1 000 | 2.0 | -1.3 |
| TAYLOR | 13 600 | 13 168 | 400 | 2.9 | 2 000 | 800 | - 800 | 0.5 | 2.4 |
| UNION | 6 100 | 6 043 | (Z) | 0.2 | 700 | 300 | - 400 | (Z) | -3.8 |
| VOLUSIA | 162 100 | 125 319 | 36 800 | 29.4 | 15 000 | 12 600 | 34 300 | 4.2 | 5.4 |
| WAKULLA | 5 700 | 5 257 | 500 | 8.8 | 700 | 300 | 100 | 1.4 | (Z) |
| WALTON | 14 900 | 15 576 | - 700 | -4.6 | 1 700 | 1 000 | -1 400 | -0.8 | 0.6 |
| WASHINGTON | 11 100 | 11 249 | - 200 | -1.4 | 1 400 | 800 | - 800 | -0.2 | -0.6 |
| GEORGIA | 4 462 000 | 3 943 116 | 519 000 | 13.2 | 631 000 | 228 000 | 115 000 | 2.0 | 1.4 |
| APPLING | 14 300 | 13 246 | 1 000 | 7.9 | 1 900 | 700 | - 100 | 1.2 | -0.6 |
| ATKINSON | 6 600 | 6 188 | 400 | 6.5 | 1 100 | 400 | - 300 | 1.0 | -1.7 |
| BACON | 8 200 | 8 359 | - 100 | -1.7 | 1 100 | 500 | - 700 | -0.3 | -0.7 |
| BAKER | 3 800 | 4 543 | - 700 | -15.9 | 700 | 300 | -1 100 | -2.7 | -2.7 |
| BALDWIN | 40 200 | 34 064 | 6 100 | 18.0 | 3 700 | 1 300 | 3 700 | 2.7 | 1.4 |
| BANKS | 7 900 | 6 497 | 1 400 | 22.2 | 600 | 300 | 1 200 | 3.3 | -0.7 |
| BARROW | 15 600 | 14 485 | 1 100 | 7.8 | 2 000 | 900 | 100 | 1.2 | 1.0 |
| BARTOW | 33 400 | 28 267 | 5 100 | 18.1 | 4 200 | 1 600 | 2 500 | 2.7 | 0.3 |
| BEN HILL | 13 800 | 13 633 | 200 | 1.3 | 1 700 | 1 000 | - 500 | 0.2 | -0.9 |
| BERRIEN | 10 200 | 12 038 | -1 800 | -15.0 | 1 500 | 700 | -2 600 | -2.6 | -1.5 |
| BIBB* | 148 700 | 141 249 | 7 400 | 5.3 | 21 200 | 8 700 | -5 100 | 0.8 | 2.2 |
| BLECKLEY | 10 200 | 9 642 | 500 | 5.4 | 1 400 | 600 | - 300 | 0.8 | 0.5 |
| BRANTLEY | 5 600 | 5 891 | - 300 | -4.5 | 800 | 300 | - 700 | -0.7 | -0.8 |
| BROOKS | 14 300 | 15 292 | -1 000 | -6.4 | 2 300 | 1 000 | -2 200 | -1.1 | -1.7 |
| BRYAN | 6 800 | 6 226 | 600 | 9.1 | 1 400 | 400 | - 500 | 1.4 | 0.4 |
| BULLOCH | [1]29 500 | 24 263 | 5 300 | 21.7 | 4 400 | 1 500 | 2 300 | 3.2 | -0.2 |
| BURKE | 19 800 | 20 596 | - 800 | -4.0 | 3 600 | 1 500 | -3 000 | -0.7 | -1.3 |
| BUTTS | 10 100 | 8 976 | 1 100 | 12.1 | 1 400 | 700 | 300 | 1.8 | -0.1 |
| CALHOUN | 7 300 | 7 341 | - 100 | -1.1 | 1 200 | 500 | - 800 | -0.2 | -1.5 |
| CAMDEN | 10 700 | 9 975 | 700 | 7.3 | 1 800 | 500 | - 500 | 1.1 | 3.1 |
| CANDLER | 7 000 | 6 672 | 400 | 5.3 | 1 000 | 500 | - 200 | 0.8 | -1.9 |
| CARROLL | [1]41 900 | 36 451 | 5 400 | 14.9 | 5 000 | 2 200 | 2 600 | 2.2 | 0.7 |
| CATOOSA | 25 100 | 21 101 | 4 000 | 19.1 | 2 900 | 900 | 2 000 | 2.8 | 3.4 |
| CHARLTON | 5 500 | 5 313 | 200 | 4.1 | 1 000 | 300 | - 400 | 0.6 | 1.0 |
| CHATHAM* | 188 000 | 188 299 | - 300 | -0.2 | 29 400 | 11 500 | -18 300 | (Z) | 2.2 |
| CHATTOOGA | 19 600 | 19 954 | - 300 | -1.6 | 2 500 | 1 100 | -1 800 | -0.3 | -0.6 |
| CHEROKEE | 26 800 | 23 001 | 3 800 | 16.5 | 3 500 | 1 300 | 1 600 | 2.5 | 1.0 |
| CLARKE | [1]54 000 | 45 363 | 8 600 | 19.0 | 7 200 | 2 600 | 4 000 | 2.8 | 2.2 |
| CLAY | 4 500 | 4 551 | - 100 | -1.5 | 600 | 300 | - 400 | -0.2 | -2.5 |
| CLAYTON* | 72 700 | 46 365 | 26 400 | 56.8 | 9 300 | 1 700 | 18 800 | 7.5 | 7.3 |
| CLINCH | 7 600 | 6 545 | 1 100 | 16.7 | 1 400 | 400 | 100 | 2.5 | 0.9 |
| COBB* | 166 000 | 114 174 | 51 900 | 45.4 | 21 300 | 4 800 | 35 300 | 6.2 | 6.3 |
| COFFEE | 21 400 | 21 953 | - 500 | -2.5 | 3 600 | 1 300 | -2 800 | -0.4 | -0.9 |
| COLQUITT | 32 300 | 34 048 | -1 700 | -5.0 | 5 000 | 1 900 | -4 800 | -0.8 | (Z) |
| COLUMBIA | 19 900 | 13 423 | 6 500 | 48.3 | 2 800 | 700 | 4 400 | 6.5 | 3.5 |
| COOK | 12 300 | 11 822 | 400 | 3.7 | 2 100 | 700 | - 900 | 0.6 | -0.3 |
| COWETA | 31 100 | 28 893 | 2 300 | 7.8 | 4 400 | 1 900 | - 300 | 1.2 | 0.4 |
| CRAWFORD | 5 900 | 5 816 | 100 | 1.4 | 1 000 | 300 | - 500 | 0.2 | -0.4 |
| CRISP | 17 700 | 17 768 | - 100 | -0.5 | 2 800 | 1 300 | -1 600 | -0.1 | 0.1 |
| DADE | 8 900 | 8 666 | 300 | 3.3 | 1 200 | 400 | - 500 | 0.5 | 1.6 |
| DAWSON | 3 600 | 3 590 | 100 | 1.4 | 500 | 200 | - 300 | 0.2 | -0.3 |
| DECATUR | 24 600 | 25 203 | - 600 | -2.5 | 3 600 | 1 500 | -2 800 | -0.4 | 0.7 |
| DE KALB* | 341 000 | 256 782 | 84 300 | 32.8 | 42 300 | 11 100 | 53 100 | 4.6 | 6.5 |
| DODGE | 16 300 | 16 483 | - 100 | -0.9 | 2 300 | 1 000 | -1 400 | -0.1 | -0.8 |
| DOOLY | 10 800 | 11 474 | - 600 | -5.5 | 1 800 | 800 | -1 600 | -0.9 | -2.1 |
| DOUGHERTY* | 89 100 | 75 680 | 13 400 | 17.7 | 15 600 | 3 600 | 1 400 | 2.6 | 5.7 |
| DOUGLAS | 22 900 | 16 741 | 6 100 | 36.5 | 2 800 | 900 | 4 200 | 5.1 | 3.2 |
| EARLY | 13 400 | 13 151 | 300 | 2.0 | 2 200 | 900 | -1 100 | 0.3 | -2.8 |
| ECHOLS | 1 800 | 1 876 | - 100 | -3.9 | 200 | 100 | - 200 | -0.6 | -2.8 |
| EFFINGHAM | 13 100 | 10 144 | 3 000 | 29.5 | 1 500 | 700 | 2 100 | 4.2 | 1.1 |

SEE FOOTNOTES AT END OF TABLE.

## Table 1.--ESTIMATES OF THE POPULATION OF COUNTIES, JULY 1, 1966, AND COMPONENTS OF POPULATION CHANGE SINCE APRIL 1, 1960--Continued

(Asterisk (*) indicates metropolitan county. State estimates are shown to the nearest thousand, county estimates to the nearest hundred)

| AREA | POPULATION | | CHANGE, 1960 TO 1966 | | COMPONENTS OF CHANGE | | | AVERAGE ANNUAL PERCENT CHANGE | |
|---|---|---|---|---|---|---|---|---|---|
| | JULY 1, 1966 | APRIL 1, 1960 (CENSUS) | NUMBER | PERCENT | BIRTHS | DEATHS | NET MIGRATION | 1960-66 | 1950-60 |
| GEORGIA--CON. | | | | | | | | | |
| ELBERT | 18 300 | 17 835 | 500 | 2.8 | 2 600 | 1 100 | -1 000 | 0.4 | -0.4 |
| EMANUEL | 20 200 | 17 815 | 2 400 | 13.5 | 2 700 | 1 100 | 900 | 2.1 | -1.0 |
| EVANS | 8 300 | 6 952 | 1 300 | 18.9 | 1 500 | 400 | 200 | 2.8 | 0.4 |
| FANNIN | 13 200 | 13 620 | - 400 | -3.0 | 1 300 | 700 | -1 000 | -0.5 | -1.1 |
| FAYETTE | 9 200 | 8 199 | 1 000 | 11.8 | 1 200 | 500 | 300 | 1.8 | 0.3 |
| FLOYD | 72 300 | 69 130 | 3 200 | 4.6 | 9 400 | 3 900 | -2 300 | 0.7 | 0.9 |
| FORSYTH | 15 300 | 12 170 | 3 100 | 25.6 | 1 700 | 700 | 2 000 | 3.7 | 1.0 |
| FRANKLIN | 13 300 | 13 274 | (Z) | -0.1 | 1 600 | 900 | - 700 | (Z) | -0.8 |
| FULTON* | 618 400 | 556 326 | 62 000 | 11.2 | 87 000 | 36 000 | 10 900 | 1.7 | 1.6 |
| GILMER | 9 800 | 8 922 | 900 | 10.0 | 1 000 | 500 | 300 | 1.5 | -1.1 |
| GLASCOCK | 2 700 | 2 672 | (Z) | 1.2 | 400 | 200 | - 100 | 0.2 | -2.9 |
| GLYNN | 50 600 | 41 954 | 8 600 | 20.6 | 7 700 | 2 200 | 3 200 | 3.0 | 3.7 |
| GORDON | 21 600 | 19 228 | 2 300 | 12.2 | 2 900 | 1 100 | 600 | 1.9 | 0.2 |
| GRADY | 18 600 | 18 015 | 600 | 3.1 | 2 600 | 1 100 | -1 000 | 0.5 | -0.5 |
| GREENE | 10 700 | 11 193 | - 500 | -4.1 | 1 500 | 900 | -1 100 | -0.7 | -1.4 |
| GWINNETT* | 57 000 | 43 541 | 13 500 | 30.9 | 7 200 | 2 300 | 8 500 | 4.4 | 3.0 |
| HABERSHAM | 19 400 | 18 116 | 1 300 | 7.2 | 2 500 | 1 000 | - 200 | 1.1 | 0.9 |
| HALL | 55 400 | 49 739 | 5 600 | 11.3 | 7 800 | 2 500 | 300 | 1.7 | 2.2 |
| HANCOCK | 9 600 | 9 979 | - 300 | -3.3 | 1 700 | 600 | -1 400 | -0.5 | -1.0 |
| HARALSON | 15 300 | 14 543 | 800 | 5.4 | 1 700 | 900 | (Z) | 0.8 | -0.1 |
| HARRIS | 11 800 | 11 167 | 600 | 5.6 | 1 700 | 700 | - 400 | 0.9 | -0.1 |
| HART | 17 800 | 15 229 | 2 600 | 17.0 | 2 100 | 900 | 1 400 | 2.6 | 0.5 |
| HEARD | 5 500 | 5 333 | 200 | 3.5 | 700 | 400 | - 200 | 0.6 | -2.6 |
| HENRY | 23 600 | 17 619 | 6 000 | 33.8 | 3 500 | 1 100 | 3 500 | 4.8 | 1.1 |
| HOUSTON* | 56 800 | 39 154 | 17 600 | 45.0 | 8 700 | 1 600 | 10 500 | 6.1 | 6.4 |
| IRWIN | 9 100 | 9 211 | - 100 | -1.0 | 1 400 | 600 | - 900 | -0.2 | -2.6 |
| JACKSON | 19 900 | 18 499 | 1 400 | 7.5 | 2 500 | 1 200 | (Z) | 1.2 | -0.3 |
| JASPER | 5 800 | 6 135 | - 300 | -5.6 | 900 | 500 | - 700 | -0.9 | -2.0 |
| JEFF DAVIS | 9 500 | 8 914 | 600 | 6.6 | 1 500 | 400 | - 500 | 1.0 | -0.4 |
| JEFFERSON | 18 700 | 17 468 | 1 200 | 7.0 | 3 000 | 1 100 | - 600 | 1.1 | -0.8 |
| JENKINS | 9 100 | 9 148 | (Z) | (Z) | 1 700 | 600 | -1 100 | (Z) | -1.1 |
| JOHNSON | 8 600 | 8 048 | 500 | 6.3 | 1 200 | 500 | - 200 | 1.0 | -2.0 |
| JONES | 10 500 | 8 468 | 2 100 | 24.3 | 1 400 | 500 | 1 100 | 3.5 | 1.2 |
| LAMAR | 9 800 | 10 240 | - 500 | -4.7 | 1 500 | 700 | -1 300 | -0.8 | (Z) |
| LANIER | 4 900 | 5 097 | - 200 | -3.1 | 900 | 300 | - 700 | -0.5 | -0.1 |
| LAURENS | 34 800 | 32 313 | 2 500 | 7.7 | 5 200 | 2 100 | - 600 | 1.2 | -0.2 |
| LEE | 6 600 | 6 204 | 400 | 6.0 | 1 100 | 400 | - 400 | 0.9 | -0.7 |
| LIBERTY | 14 600 | 14 487 | 100 | 0.7 | 2 900 | 700 | -2 000 | 0.1 | 5.5 |
| LINCOLN | 5 500 | 5 906 | - 400 | -7.1 | 700 | 400 | - 700 | -1.2 | -0.9 |
| LONG | 4 200 | 3 874 | 300 | 8.1 | 900 | 200 | - 400 | 1.3 | 0.7 |
| LOWNDES | 52 000 | 49 270 | 2 700 | 5.5 | 8 700 | 2 600 | -3 300 | 0.9 | 3.4 |
| LUMPKIN | 7 800 | 7 241 | 500 | 7.4 | 900 | 400 | (Z) | 1.1 | 1.0 |
| MC DUFFIE | 14 000 | 12 627 | 1 300 | 10.6 | 2 300 | 800 | - 100 | 1.6 | 1.0 |
| MC INTOSH | 6 700 | 6 364 | 400 | 6.0 | 1 100 | 500 | - 200 | 0.9 | 0.6 |
| MACON | 13 500 | 13 170 | 300 | 2.6 | 2 400 | 900 | -1 200 | 0.4 | -0.8 |
| MADISON | 12 900 | 11 246 | 1 700 | 15.1 | 1 700 | 700 | 800 | 2.3 | -0.8 |
| MARION | 5 400 | 5 477 | - 100 | -1.8 | 900 | 400 | - 700 | -0.3 | -1.7 |
| MERIWETHER | 19 600 | 19 756 | - 100 | -0.8 | 2 800 | 1 300 | -1 700 | -0.1 | -0.6 |
| MILLER | 6 900 | 6 908 | (Z) | 0.1 | 900 | 400 | - 500 | (Z) | -2.6 |
| MITCHELL | 20 200 | 19 652 | 600 | 2.9 | 3 700 | 1 200 | -1 900 | 0.5 | -1.4 |
| MONROE | 10 400 | 10 495 | - 100 | -0.6 | 1 400 | 700 | - 800 | -0.1 | (Z) |
| MONTGOMERY | 7 200 | 6 284 | 900 | 14.4 | 1 100 | 400 | 200 | 2.2 | -2.3 |
| MORGAN | 11 400 | 10 280 | 1 200 | 11.4 | 1 800 | 700 | 100 | 1.7 | -1.5 |
| MURRAY | 13 800 | 10 447 | 3 400 | 32.4 | 2 000 | 600 | 2 000 | 4.6 | -0.2 |
| MUSCOGEE[5] * | 209 100 | 171 634 | 37 500 | 21.8 | 32 800 | 7 500 | 12 200 | 3.2 | 2.8 |
| NEWTON | 24 000 | 20 999 | 3 000 | 14.3 | 3 500 | 1 400 | 900 | 2.2 | 0.4 |
| OCONEE | 7 200 | 6 304 | 900 | 13.6 | 800 | 400 | 500 | 2.1 | -1.1 |
| OGLETHORPE | 7 800 | 7 926 | - 100 | -1.3 | 1 000 | 600 | - 600 | -0.2 | -2.3 |
| PAULDING | 15 800 | 13 101 | 2 700 | 20.6 | 1 900 | 800 | 1 600 | 3.0 | 1.1 |
| PEACH | 15 900 | 13 846 | 2 000 | 14.5 | 3 000 | 900 | - 100 | 2.2 | 1.7 |
| PICKENS | 9 700 | 8 903 | 800 | 9.5 | 1 600 | 500 | - 200 | 1.5 | 0.1 |
| PIERCE | 10 000 | 9 678 | 300 | 3.3 | 1 400 | 600 | - 400 | 0.5 | -1.4 |
| PIKE | 7 200 | 7 138 | (Z) | 0.5 | 1 100 | 500 | - 600 | 0.1 | -1.7 |
| POLK | 29 200 | 28 015 | 1 100 | 4.1 | 3 900 | 1 800 | - 900 | 0.6 | -1.0 |
| PULASKI | 8 100 | 8 204 | - 100 | -0.9 | 1 300 | 600 | - 700 | -0.1 | -0.7 |

SEE FOOTNOTES AT END OF TABLE.

## Table 1.--ESTIMATES OF THE POPULATION OF COUNTIES, JULY 1, 1966, AND COMPONENTS OF POPULATION CHANGE SINCE APRIL 1, 1960--Continued

(Asterisk (*) indicates metropolitan county. State estimates are shown to the nearest thousand, county estimates to the nearest hundred)

| AREA | POPULATION | | CHANGE, 1960 TO 1966 | | COMPONENTS OF CHANGE | | | AVERAGE ANNUAL PERCENT CHANGE | |
|---|---|---|---|---|---|---|---|---|---|
| | JULY 1, 1966 | APRIL 1, 1960 (CENSUS) | NUMBER | PERCENT | BIRTHS | DEATHS | NET MIGRATION | 1960-66 | 1950-60 |
| GEORGIA--CON. | | | | | | | | | |
| PUTNAM | 8 300 | 7 798 | 500 | 6.4 | 1 200 | 500 | - 300 | 1.0 | 0.1 |
| QUITMAN | 2 500 | 2 432 | 100 | 4.0 | 400 | 100 | - 100 | 0.6 | -2.1 |
| RABUN | 7 700 | 7 456 | 300 | 3.5 | 1 000 | 400 | - 300 | 0.5 | (Z) |
| RANDOLPH | 9 800 | 11 078 | -1 300 | -12.0 | 1 500 | 800 | -2 100 | -2.0 | -2.2 |
| RICHMOND* | 173 300 | 135 601 | 37 700 | 27.8 | 21 800 | 7 600 | 23 400 | 4.0 | 2.2 |
| ROCKDALE | 14 900 | 10 572 | 4 300 | 40.6 | 1 900 | 700 | 3 100 | 5.6 | 2.2 |
| SCHLEY | 3 300 | 3 256 | (Z) | 0.2 | 500 | 200 | - 200 | (Z) | -2.1 |
| SCREVEN | 14 100 | 14 919 | - 800 | -5.7 | 2 200 | 1 000 | -2 000 | -0.9 | -1.9 |
| SEMINOLE | 7 200 | 6 802 | 400 | 6.2 | 1 100 | 400 | - 200 | 1.0 | -1.5 |
| SPALDING | 40 200 | 35 404 | 4 800 | 13.5 | 5 300 | 2 300 | 1 700 | 2.0 | 1.3 |
| STEPHENS | 19 600 | 18 391 | 1 200 | 6.7 | 2 500 | 1 000 | - 200 | 1.0 | 1.0 |
| STEWART | 7 100 | 7 371 | - 300 | -3.8 | 1 300 | 500 | -1 000 | -0.6 | -2.2 |
| SUMTER | 27 500 | 24 652 | 2 800 | 11.5 | 4 200 | 1 800 | 400 | 1.8 | 0.2 |
| TALBOT | 8 000 | 7 127 | 800 | 11.6 | 1 000 | 500 | 300 | 1.8 | -0.8 |
| TALIAFERRO | 3 100 | 3 370 | - 300 | -7.7 | 500 | 200 | - 500 | -1.3 | -2.9 |
| TATTNALL | 17 300 | 15 837 | 1 400 | 9.0 | 2 000 | 900 | 300 | 1.4 | -0.1 |
| TAYLOR | 8 200 | 8 311 | - 100 | -0.9 | 1 500 | 700 | - 900 | -0.1 | -0.9 |
| TELFAIR | 12 000 | 11 715 | 300 | 2.8 | 2 000 | 800 | - 900 | 0.4 | -1.2 |
| TERRELL | 11 900 | 12 742 | - 800 | -6.5 | 2 400 | 1 000 | -2 300 | -1.1 | -1.2 |
| THOMAS | 37 500 | 34 319 | 3 200 | 9.4 | 5 700 | 2 300 | - 200 | 1.4 | 0.1 |
| TIFT | 26 000 | 23 487 | 2 500 | 10.8 | 3 800 | 1 300 | (Z) | 1.7 | 0.4 |
| TOOMBS | 19 300 | 16 837 | 2 400 | 14.4 | 3 000 | 1 100 | 500 | 2.2 | -0.3 |
| TOWNS | 5 000 | 4 538 | 500 | 10.0 | 500 | 200 | 200 | 1.5 | -0.6 |
| TREUTLEN | 6 500 | 5 874 | 600 | 10.1 | 800 | 300 | 100 | 1.5 | -1.0 |
| TROUP | 46 000 | 47 189 | -1 100 | -2.4 | 6 100 | 3 100 | -4 200 | -0.4 | -0.5 |
| TURNER | 8 900 | 8 439 | 500 | 5.4 | 1 400 | 600 | - 300 | 0.8 | -2.1 |
| TWIGGS | 8 200 | 7 935 | 300 | 3.3 | 1 300 | 400 | - 600 | 0.5 | -0.5 |
| UNION | 6 800 | 6 510 | 300 | 4.4 | 700 | 300 | - 100 | 0.7 | -1.2 |
| UPSON | 24 300 | 23 800 | 500 | 1.9 | 3 100 | 1 400 | -1 300 | 0.3 | -0.5 |
| WALKER* | 49 800 | 45 264 | 4 500 | 10.0 | 6 600 | 2 300 | 200 | 1.5 | 1.7 |
| WALTON | 23 500 | 20 481 | 3 100 | 14.9 | 3 300 | 1 300 | 1 100 | 2.3 | 0.1 |
| WARE | 35 800 | 34 219 | 1 600 | 4.7 | 5 100 | 2 100 | -1 400 | 0.7 | 1.2 |
| WARREN | 7 000 | 7 360 | - 400 | -5.0 | 1 300 | 500 | -1 100 | -0.8 | -1.7 |
| WASHINGTON | 18 800 | 18 903 | - 100 | -0.5 | 3 100 | 1 400 | -1 800 | -0.1 | -1.1 |
| WAYNE | 18 000 | 17 921 | 100 | 0.7 | 2 900 | 1 000 | -1 800 | 0.1 | 2.3 |
| WEBSTER | 2 900 | 3 247 | - 300 | -9.2 | 400 | 200 | - 500 | -1.5 | -2.3 |
| WHEELER | 5 300 | 5 342 | - 100 | -1.3 | 700 | 300 | - 500 | -0.2 | -2.3 |
| WHITE | 7 400 | 6 935 | 400 | 6.3 | 1 000 | 400 | - 200 | 1.0 | 1.5 |
| WHITFIELD | 52 300 | 42 109 | 10 200 | 24.3 | 7 100 | 2 100 | 5 300 | 3.5 | 2.0 |
| WILCOX | 6 900 | 7 905 | -1 000 | -12.7 | 1 000 | 500 | -1 500 | -2.1 | -2.5 |
| WILKES | 10 100 | 10 961 | - 900 | -7.9 | 1 500 | 900 | -1 500 | -1.3 | -1.2 |
| WILKINSON | 10 400 | 9 250 | 1 100 | 12.0 | 1 500 | 600 | 200 | 1.8 | -0.6 |
| WORTH | 15 000 | 16 682 | -1 700 | -10.4 | 2 700 | 1 000 | -3 400 | -1.7 | -1.5 |
| HAWAII | 733 000 | 632 772 | 101 000 | 15.9 | 107 000 | 22 000 | 16 000 | 2.4 | 2.4 |
| HAWAII | 61 900 | 61 332 | 500 | 0.9 | 7 200 | 3 000 | -3 700 | 0.1 | -1.1 |
| HONOLULU* | 596 300 | 500 409 | 95 900 | 19.2 | 91 300 | 16 200 | 20 800 | 2.8 | 3.6 |
| KAUAI | 28 800 | 28 455 | 400 | 1.2 | 3 600 | 1 300 | -1 900 | 0.2 | -0.5 |
| MAUI | 46 400 | 42 576 | 3 800 | 9.0 | 5 200 | 2 000 | 600 | 1.4 | -1.3 |
| IDAHO | 700 000 | 667 191 | 33 000 | 5.0 | 96 000 | 36 000 | -27 000 | 0.8 | 1.3 |
| ADA* | 100 700 | 93 460 | 7 300 | 7.8 | 13 100 | 5 100 | - 800 | 1.2 | 2.8 |
| ADAMS | 3 000 | 2 978 | 100 | 2.3 | 400 | 200 | - 200 | 0.4 | -1.2 |
| BANNOCK | 49 900 | 49 342 | 500 | 1.1 | 8 000 | 2 200 | -5 200 | 0.2 | 1.7 |
| BEAR LAKE | 6 400 | 7 148 | - 700 | -9.9 | 900 | 400 | -1 200 | -1.7 | 0.5 |
| BENEWAH | 6 500 | 6 036 | 500 | 7.8 | 800 | 400 | 100 | 1.2 | -0.2 |
| BINGHAM | 29 700 | 28 218 | 1 500 | 5.3 | 4 800 | 1 300 | -2 100 | 0.8 | 1.9 |
| BLAINE | 5 400 | 4 598 | 800 | 16.8 | 600 | 300 | 500 | 2.5 | -1.6 |
| BOISE | 1 500 | 1 646 | - 100 | -7.6 | 200 | 100 | - 200 | -1.3 | -0.8 |
| BONNER | 15 100 | 15 587 | - 500 | -3.2 | 1 600 | 1 000 | -1 100 | -0.5 | 0.5 |
| BONNEVILLE | 51 800 | 46 906 | 4 900 | 10.5 | 8 600 | 1 700 | -1 900 | 1.6 | 4.5 |

SEE FOOTNOTES AT END OF TABLE.

## Table 1.--ESTIMATES OF THE POPULATION OF COUNTIES, JULY 1, 1966, AND COMPONENTS OF POPULATION CHANGE SINCE APRIL 1, 1960--Continued

(Asterisk (*) indicates metropolitan county. State estimates are shown to the nearest thousand, county estimates to the nearest hundred)

| AREA | POPULATION | | CHANGE, 1960 TO 1966 | | COMPONENTS OF CHANGE | | | AVERAGE ANNUAL PERCENT CHANGE | |
|---|---|---|---|---|---|---|---|---|---|
| | JULY 1, 1966 | APRIL 1, 1960 (CENSUS) | NUMBER | PERCENT | BIRTHS | DEATHS | NET MIGRATION | 1960-66 | 1950-60 |
| IDAHO--CON. | | | | | | | | | |
| BOUNDARY | 5 200 | 5 809 | - 600 | -10.1 | 700 | 400 | - 900 | -1.7 | -0.2 |
| BUTTE | 3 300 | 3 498 | - 200 | -5.0 | 500 | 100 | - 600 | -0.8 | 2.5 |
| CAMAS | 700 | 917 | - 200 | -18.8 | 100 | 100 | - 200 | -3.3 | -1.6 |
| CANYON | 60 600 | 57 662 | 2 900 | 5.0 | 7 600 | 3 500 | -1 300 | 0.8 | 0.7 |
| CARIBOU | 7 300 | 5 976 | 1 300 | 22.0 | 900 | 300 | 700 | 3.2 | 0.7 |
| CASSIA | 18 000 | 16 121 | 1 900 | 11.8 | 2 900 | 800 | - 200 | 1.8 | 1.0 |
| CLARK | 600 | 915 | - 300 | -31.1 | 100 | 100 | - 300 | -5.8 | (Z) |
| CLEARWATER | 9 000 | 8 548 | 500 | 5.8 | 1 200 | 400 | - 200 | 0.9 | 0.4 |
| CUSTER | 2 600 | 2 996 | - 400 | -12.6 | 300 | 200 | - 500 | -2.1 | -1.0 |
| ELMORE | 17 900 | 16 719 | 1 200 | 7.0 | 3 900 | 600 | -2 100 | 1.1 | 9.6 |
| FRANKLIN | 8 100 | 8 457 | - 400 | -4.7 | 1 200 | 400 | -1 200 | -0.8 | -1.5 |
| FREMONT | 9 500 | 8 679 | 800 | 9.0 | 1 300 | 500 | - 100 | 1.4 | -0.7 |
| GEM | 9 100 | 9 127 | (Z) | -0.5 | 1 200 | 600 | - 700 | -0.1 | 0.4 |
| GOODING | 9 200 | 9 544 | - 300 | -3.4 | 900 | 600 | - 700 | -0.5 | -1.5 |
| IDAHO | 13 000 | 13 542 | - 500 | -4.0 | 2 100 | 700 | -1 900 | -0.7 | 1.7 |
| JEFFERSON | 11 700 | 11 672 | (Z) | 0.2 | 2 000 | 500 | -1 500 | (Z) | 1.1 |
| JEROME | 11 400 | 11 712 | - 300 | -2.8 | 1 400 | 600 | -1 100 | -0.5 | -0.3 |
| KOOTENAI | 31 600 | 29 556 | 2 100 | 6.9 | 3 500 | 2 000 | 600 | 1.1 | 1.7 |
| LATAH | [1]23 800 | 21 170 | 2 600 | 12.4 | 2 900 | 1 000 | 800 | 1.9 | 0.1 |
| LEMHI | 5 600 | 5 816 | - 200 | -4.0 | 800 | 400 | - 600 | -0.6 | -0.8 |
| LEWIS | 4 100 | 4 423 | - 400 | -8.0 | 500 | 200 | - 600 | -1.3 | 0.5 |
| LINCOLN | 3 000 | 3 686 | - 700 | -18.1 | 300 | 200 | - 800 | -3.1 | -1.4 |
| MADISON | 10 200 | 9 417 | 800 | 8.7 | 1 400 | 400 | - 200 | 1.3 | 0.3 |
| MINIDOKA | 17 100 | 14 394 | 2 700 | 19.0 | 2 600 | 700 | 800 | 2.8 | 3.9 |
| NEZ PERCE | 30 400 | 27 066 | 3 400 | 12.5 | 3 500 | 1 700 | 1 500 | 1.9 | 1.8 |
| ONEIDA | 3 100 | 3 603 | - 500 | -13.7 | 400 | 200 | - 700 | -2.3 | -1.9 |
| OWYHEE | 6 400 | 6 375 | (Z) | -0.2 | 900 | 400 | - 500 | (Z) | 0.1 |
| PAYETTE | 12 500 | 12 363 | 100 | 1.1 | 1 300 | 800 | - 400 | 0.2 | 0.4 |
| POWER | 5 000 | 4 111 | 800 | 20.4 | 600 | 300 | 500 | 3.0 | 0.3 |
| SHOSHONE | 20 300 | 20 876 | - 600 | -2.8 | 2 800 | 1 100 | -2 300 | -0.5 | -0.9 |
| TETON | 3 100 | 2 639 | 500 | 19.3 | 400 | 100 | 300 | 2.9 | -1.9 |
| TWIN FALLS | 44 200 | 41 842 | 2 400 | 5.7 | 5 500 | 2 500 | - 600 | 0.9 | 0.2 |
| VALLEY | 3 700 | 3 663 | 100 | 2.3 | 500 | 200 | - 200 | 0.4 | -1.5 |
| WASHINGTON | 8 700 | 8 378 | 300 | 3.7 | 1 000 | 600 | - 100 | 0.6 | -0.2 |
| ILLINOIS | 10 787 000 | 10 081 158 | 706 000 | 7.0 | 1 413 000 | 661 000 | -47 000 | 1.1 | 1.5 |
| ADAMS | 69 900 | 68 467 | 1 400 | 2.1 | 8 600 | 5 500 | -1 700 | 0.3 | 0.6 |
| ALEXANDER | 15 000 | 16 061 | -1 100 | -6.8 | 2 100 | 1 600 | -1 500 | -1.1 | -2.3 |
| BOND | 13 600 | 14 060 | - 500 | -3.4 | 1 600 | 1 100 | - 900 | -0.5 | -0.1 |
| BOONE* | 24 000 | 20 326 | 3 700 | 18.2 | 2 800 | 1 300 | 2 200 | 2.7 | 1.8 |
| BROWN | 6 000 | 6 210 | - 200 | -4.0 | 700 | 600 | - 300 | -0.7 | -1.4 |
| BUREAU | 38 900 | 37 594 | 1 300 | 3.5 | 4 200 | 2 800 | - 100 | 0.6 | (Z) |
| CALHOUN | 6 400 | 5 933 | 500 | 7.7 | 700 | 400 | 200 | 1.2 | -1.5 |
| CARROLL | 19 600 | 19 507 | 100 | 0.4 | 2 300 | 1 500 | - 700 | 0.1 | 0.3 |
| CASS | 14 700 | 14 539 | 200 | 1.1 | 1 700 | 1 200 | - 300 | 0.2 | -0.4 |
| CHAMPAIGN* | [1]150 200 | 132 436 | 17 800 | 13.4 | 16 800 | 5 600 | 6 600 | 2.0 | 2.2 |
| CHRISTIAN | 36 600 | 37 207 | - 600 | -1.6 | 4 600 | 3 000 | -2 300 | -0.3 | -0.4 |
| CLARK | 16 300 | 16 546 | - 300 | -1.7 | 1 700 | 1 400 | - 600 | -0.3 | -0.5 |
| CLAY | 15 200 | 15 815 | - 600 | -4.0 | 1 700 | 1 200 | -1 100 | -0.6 | -1.0 |
| CLINTON | 25 500 | 24 029 | 1 500 | 6.3 | 3 500 | 1 500 | - 500 | 1.0 | 0.6 |
| COLES | [1]46 400 | 42 860 | 3 500 | 8.2 | 4 800 | 2 900 | 1 600 | 1.3 | 0.6 |
| COOK* | 5 399 100 | 5 129 725 | 269 400 | 5.3 | 749 900 | 344 300 | - 136 200 | 0.8 | 1.3 |
| CRAWFORD | 19 400 | 20 751 | -1 300 | -6.4 | 2 000 | 1 600 | -1 800 | -1.1 | -0.2 |
| CUMBERLAND | 10 200 | 9 936 | 300 | 2.7 | 1 100 | 700 | - 100 | 0.4 | -0.5 |
| DE KALB | [1]64 200 | 51 714 | 12 500 | 24.2 | 7 300 | 3 000 | 8 300 | 3.5 | 2.4 |
| DE WITT | 15 300 | 17 253 | -1 900 | -11.1 | 2 000 | 1 400 | -2 500 | -1.9 | 0.2 |
| DOUGLAS | 18 500 | 19 243 | - 800 | -4.1 | 2 300 | 1 300 | -1 800 | -0.7 | 1.4 |
| DU PAGE* | 400 600 | 313 459 | 87 100 | 27.8 | 47 200 | 13 500 | 53 500 | 4.0 | 7.3 |
| EDGAR | 22 600 | 22 550 | 100 | 0.4 | 2 400 | 1 900 | - 400 | 0.1 | -0.4 |
| EDWARDS | 7 100 | 7 940 | - 900 | -11.1 | 700 | 600 | -1 000 | -1.9 | -1.3 |
| EFFINGHAM | 23 700 | 23 107 | 600 | 2.5 | 3 500 | 1 600 | -1 300 | 0.4 | 0.6 |

SEE FOOTNOTES AT END OF TABLE.

## Table 1.--ESTIMATES OF THE POPULATION OF COUNTIES, JULY 1, 1966, AND COMPONENTS OF POPULATION CHANGE SINCE APRIL 1, 1960--Continued

(Asterisk (*) indicates metropolitan county. State estimates are shown to the nearest thousand, county estimates to the nearest hundred)

| AREA | POPULATION | | CHANGE, 1960 TO 1966 | | COMPONENTS OF CHANGE | | | AVERAGE ANNUAL PERCENT CHANGE | |
|---|---|---|---|---|---|---|---|---|---|
| | JULY 1, 1966 | APRIL 1, 1960 (CENSUS) | NUMBER | PERCENT | BIRTHS | DEATHS | NET MIGRATION | 1960-66 | 1950-60 |
| ILLINOIS--CON. | | | | | | | | | |
| FAYETTE | 22 200 | 21 946 | 300 | 1.2 | 2 300 | 1 600 | - 400 | 0.2 | -1.1 |
| FORD | 16 900 | 16 606 | 300 | 1.8 | 1 800 | 1 200 | - 400 | 0.3 | 0.4 |
| FRANKLIN | 39 300 | 39 281 | (Z) | (Z) | 3 500 | 3 800 | 300 | (Z) | -2.1 |
| FULTON | 42 000 | 41 954 | (Z) | (Z) | 4 700 | 3 400 | -1 400 | (Z) | -0.4 |
| GALLATIN | 7 700 | 7 638 | 100 | 1.0 | 1 000 | 700 | - 100 | 0.2 | -2.5 |
| GREENE | 16 500 | 17 460 | - 900 | -5.4 | 2 000 | 1 500 | -1 500 | -0.9 | -0.8 |
| GRUNDY | 25 600 | 22 350 | 3 200 | 14.5 | 3 000 | 1 400 | 1 700 | 2.2 | 1.5 |
| HAMILTON | 9 000 | 10 010 | -1 000 | -9.7 | 900 | 900 | - 900 | -1.6 | -2.0 |
| HANCOCK | 25 400 | 24 574 | 800 | 3.4 | 2 600 | 2 000 | 300 | 0.5 | -0.5 |
| HARDIN | 5 100 | 5 879 | - 800 | -13.8 | 600 | 500 | - 900 | -2.3 | -2.4 |
| HENDERSON | 7 000 | 8 237 | -1 300 | -15.6 | 1 000 | 600 | -1 700 | -2.7 | -0.2 |
| HENRY* | 52 500 | 49 317 | 3 200 | 6.4 | 5 900 | 3 600 | 800 | 1.0 | 0.6 |
| IROQUOIS | 35 200 | 33 562 | 1 700 | 4.9 | 4 000 | 2 200 | - 100 | 0.8 | 0.4 |
| JACKSON | [1]55 200 | 42 151 | 13 100 | 31.1 | 5 800 | 2 900 | 10 100 | 4.4 | 1.0 |
| JASPER | 11 300 | 11 346 | - 100 | -0.7 | 1 300 | 900 | - 500 | -0.1 | -0.8 |
| JEFFERSON | 31 900 | 32 315 | - 400 | -1.1 | 3 500 | 2 500 | -1 400 | -0.2 | -1.0 |
| JERSEY | 18 400 | 17 023 | 1 400 | 8.2 | 2 300 | 1 100 | 100 | 1.3 | 1.1 |
| JO DAVIESS | 21 700 | 21 821 | - 100 | -0.4 | 3 100 | 1 600 | -1 600 | -0.1 | 0.2 |
| JOHNSON | 7 200 | 6 928 | 300 | 4.1 | 800 | 600 | 100 | 0.6 | -2.3 |
| KANE* | 243 000 | 208 246 | 34 700 | 16.7 | 31 700 | 12 000 | 15 000 | 2.5 | 3.3 |
| KANKAKEE | [1]98 400 | 92 063 | 6 400 | 6.9 | 12 400 | 4 900 | -1 200 | 1.1 | 2.3 |
| KENDALL | 23 700 | 17 540 | 6 200 | 35.2 | 2 900 | 1 000 | 4 200 | 4.9 | 3.8 |
| KNOX | 61 100 | 61 280 | - 100 | -0.2 | 7 000 | 4 100 | -3 000 | (Z) | 1.2 |
| LAKE* | 342 900 | 293 656 | 49 200 | 16.8 | 44 400 | 13 700 | 18 500 | 2.5 | 5.1 |
| LA SALLE | 109 000 | 110 800 | -1 800 | -1.7 | 14 000 | 7 600 | -8 200 | -0.3 | 1.0 |
| LAWRENCE | 18 600 | 18 540 | 100 | 0.4 | 1 900 | 1 500 | - 300 | 0.1 | -1.0 |
| LEE | 44 200 | 38 749 | 5 500 | 14.1 | 4 400 | 2 400 | 3 500 | 2.1 | 0.6 |
| LIVINGSTON | 40 600 | 40 341 | 300 | 0.6 | 4 600 | 2 600 | -1 800 | 0.1 | 0.7 |
| LOGAN | [1]35 700 | 33 656 | 2 100 | 6.2 | 3 500 | 2 100 | 700 | 1.0 | 0.9 |
| MC DONOUGH | [1]31 600 | 28 928 | 2 600 | 9.1 | 3 200 | 2 200 | 1 600 | 1.4 | 0.3 |
| MC HENRY* | 100 000 | 84 210 | 15 800 | 18.8 | 12 800 | 5 200 | 8 200 | 2.8 | 5.2 |
| MC LEAN* | [1]95 600 | 83 877 | 11 700 | 14.0 | 11 300 | 5 600 | 6 100 | 2.1 | 0.9 |
| MACON* | 124 400 | 118 257 | 6 100 | 5.2 | 15 800 | 7 100 | -2 600 | 0.8 | 1.8 |
| MACOUPIN | 49 100 | 43 524 | 5 600 | 12.8 | 4 800 | 3 800 | 4 500 | 1.9 | -0.2 |
| MADISON* | 244 100 | 224 689 | 19 400 | 8.6 | 31 800 | 12 600 | 200 | 1.3 | 2.1 |
| MARION | 39 100 | 39 349 | - 200 | -0.5 | 4 700 | 3 300 | -1 600 | -0.1 | -0.6 |
| MARSHALL | 12 900 | 13 334 | - 400 | -3.2 | 1 500 | 1 000 | -1 000 | -0.5 | 0.2 |
| MASON | 15 300 | 15 193 | 100 | 0.4 | 1 800 | 1 200 | - 600 | 0.1 | -0.1 |
| MASSAC | 13 400 | 14 341 | - 900 | -6.2 | 1 500 | 1 100 | -1 200 | -1.0 | 0.5 |
| MENARD | 10 100 | 9 248 | 800 | 9.1 | 1 100 | 800 | 600 | 1.4 | -0.4 |
| MERCER | 18 600 | 17 149 | 1 400 | 8.3 | 2 000 | 1 300 | 700 | 1.3 | -0.1 |
| MONROE | 19 100 | 15 507 | 3 600 | 22.9 | 2 100 | 1 100 | 2 500 | 3.4 | 1.6 |
| MONTGOMERY | 30 800 | 31 244 | - 400 | -1.3 | 3 500 | 2 800 | -1 100 | -0.2 | -0.4 |
| MORGAN | [1]37 900 | 36 571 | 1 400 | 3.7 | 3 900 | 2 600 | (Z) | 0.6 | 0.3 |
| MOULTRIE | 13 100 | 13 635 | - 500 | -3.8 | 1 500 | 900 | -1 100 | -0.6 | 0.3 |
| OGLE | 43 200 | 38 106 | 5 100 | 13.4 | 5 200 | 2 400 | 2 300 | 2.0 | 1.3 |
| PEORIA* | 195 500 | 189 044 | 6 400 | 3.4 | 26 600 | 12 200 | -8 000 | 0.5 | 0.8 |
| PERRY | 21 600 | 19 184 | 2 400 | 12.7 | 2 000 | 1 500 | 1 900 | 1.9 | -1.2 |
| PIATT | 16 800 | 14 960 | 1 800 | 12.3 | 1 600 | 1 000 | 1 200 | 1.9 | 0.7 |
| PIKE | 19 700 | 20 552 | - 900 | -4.3 | 2 100 | 1 700 | -1 300 | -0.7 | -0.7 |
| POPE | 3 800 | 4 061 | - 200 | -5.7 | 300 | 400 | - 200 | -0.9 | -3.5 |
| PULASKI | 10 200 | 10 490 | - 300 | -3.0 | 1 300 | 1 000 | - 600 | -0.5 | -2.6 |
| PUTNAM | 4 500 | 4 570 | (Z) | -0.6 | 500 | 300 | - 200 | -0.1 | -0.4 |
| RANDOLPH | 31 000 | 29 988 | 1 000 | 3.2 | 3 400 | 2 200 | - 300 | 0.5 | -0.5 |
| RICHLAND | 16 700 | 16 299 | 400 | 2.3 | 2 100 | 1 300 | - 400 | 0.4 | -0.4 |
| ROCK ISLAND* | 163 900 | 150 991 | 12 900 | 8.5 | 21 200 | 9 500 | 1 200 | 1.3 | 1.2 |
| ST. CLAIR* | 270 700 | 262 509 | 8 200 | 3.1 | 39 200 | 16 600 | -14 400 | 0.5 | 2.5 |
| SALINE | 27 400 | 26 227 | 1 200 | 4.6 | 2 500 | 2 700 | 1 400 | 0.7 | -2.4 |
| SANGAMON* | 159 300 | 146 539 | 12 800 | 8.7 | 20 700 | 10 800 | 2 900 | 1.3 | 1.1 |
| SCHUYLER | 7 900 | 8 746 | - 900 | -9.9 | 900 | 700 | -1 000 | -1.7 | -0.9 |
| SCOTT | 5 900 | 6 377 | - 500 | -7.2 | 800 | 500 | - 700 | -1.2 | -1.3 |
| SHELBY | 23 800 | 23 404 | 400 | 1.8 | 2 500 | 1 900 | - 200 | 0.3 | -0.4 |
| STARK | 7 800 | 8 152 | - 300 | -4.3 | 900 | 600 | - 700 | -0.7 | -0.7 |
| STEPHENSON | 51 400 | 46 207 | 5 100 | 11.1 | 6 100 | 3 200 | 2 300 | 1.7 | 1.1 |
| TAZEWELL* | 109 300 | 99 789 | 9 500 | 9.5 | 14 500 | 4 700 | - 200 | 1.5 | 2.7 |

SEE FOOTNOTES AT END OF TABLE.

## Table 1.--ESTIMATES OF THE POPULATION OF COUNTIES, JULY 1, 1966, AND COMPONENTS OF POPULATION CHANGE SINCE APRIL 1, 1960--Continued

(Asterisk (*) indicates metropolitan county. State estimates are shown to the nearest thousand, county estimates to the nearest hundred)

| AREA | POPULATION | | CHANGE, 1960 TO 1966 | | COMPONENTS OF CHANGE | | | AVERAGE ANNUAL PERCENT CHANGE | |
|---|---|---|---|---|---|---|---|---|---|
| | JULY 1, 1966 | APRIL 1, 1960 (CENSUS) | NUMBER | PERCENT | BIRTHS | DEATHS | NET MIGRATION | 1960-66 | 1950-60 |
| ILLINOIS--CON. | | | | | | | | | |
| UNION | 18 000 | 17 645 | 300 | 1.9 | 1 600 | 1 300 | 100 | 0.3 | -1.5 |
| VERMILION | 95 800 | 96 176 | - 400 | -0.4 | 12 100 | 7 000 | -5 500 | -0.1 | 1.0 |
| WABASH | 13 300 | 14 047 | - 700 | -5.1 | 1 600 | 1 100 | -1 300 | -0.8 | -0.4 |
| WARREN | 22 100 | 21 587 | 500 | 2.4 | 2 500 | 1 600 | - 400 | 0.4 | -0.2 |
| WASHINGTON | 14 000 | 13 569 | 500 | 3.5 | 1 300 | 1 200 | 400 | 0.6 | -0.6 |
| WAYNE | 18 000 | 19 008 | -1 100 | -5.6 | 1 800 | 1 300 | -1 600 | -0.9 | -1.0 |
| WHITE | 17 700 | 19 373 | -1 600 | -8.4 | 1 800 | 1 600 | -1 900 | -1.4 | -0.8 |
| WHITESIDE | 62 900 | 59 887 | 3 000 | 5.1 | 8 500 | 3 500 | -2 000 | 0.8 | 2.0 |
| WILL* | 225 800 | 191 617 | 34 100 | 17.8 | 30 100 | 10 600 | 14 700 | 2.7 | 3.6 |
| WILLIAMSON | 49 800 | 46 117 | 3 700 | 8.0 | 5 100 | 4 100 | 2 700 | 1.2 | -0.5 |
| WINNEBAGO* | 232 800 | 209 765 | 23 000 | 11.0 | 32 400 | 11 200 | 1 800 | 1.7 | 3.2 |
| WOODFORD* | 24 900 | 24 579 | 300 | 1.3 | 3 200 | 1 500 | -1 400 | 0.2 | 1.4 |
| INDIANA | 4 973 000 | 4 662 498 | 310 000 | 6.7 | 669 000 | 292 000 | -67 000 | 1.0 | 1.7 |
| ADAMS | 25 500 | 24 643 | 900 | 3.5 | 3 600 | 1 400 | -1 300 | 0.5 | 1.0 |
| ALLEN* | 263 900 | 232 196 | 31 700 | 13.6 | 36 300 | 13 000 | 8 400 | 2.1 | 2.4 |
| BARTHOLOMEW | 55 200 | 48 198 | 7 000 | 14.5 | 8 400 | 2 800 | 1 300 | 2.2 | 2.9 |
| BENTON | 11 100 | 11 912 | - 800 | -6.7 | 1 500 | 800 | -1 400 | -1.1 | 0.4 |
| BLACKFORD | 15 800 | 14 792 | 1 000 | 6.7 | 2 100 | 1 100 | - 100 | 1.0 | 0.5 |
| BOONE* | 30 100 | 27 543 | 2 600 | 9.3 | 3 500 | 1 900 | 1 000 | 1.4 | 1.4 |
| BROWN | 8 000 | 7 024 | 900 | 13.3 | 800 | 400 | 600 | 2.0 | 1.2 |
| CARROLL | 16 700 | 16 934 | - 200 | -1.1 | 1 900 | 1 200 | - 900 | -0.2 | 0.6 |
| CASS | 42 200 | 40 931 | 1 300 | 3.1 | 5 000 | 3 100 | - 700 | 0.5 | 0.5 |
| CLARK* | [3]67 400 | 62 795 | 4 600 | 7.3 | 9 100 | 3 400 | -1 100 | 1.1 | 2.7 |
| CLAY* | 23 800 | 24 207 | - 400 | -1.7 | 2 500 | 2 100 | - 800 | -0.3 | 0.1 |
| CLINTON | 30 400 | 30 765 | - 400 | -1.3 | 3 800 | 2 400 | -1 800 | -0.2 | 0.3 |
| CRAWFORD | 8 400 | 8 379 | (Z) | (Z) | 1 000 | 700 | - 200 | (Z) | -1.0 |
| DAVIESS | 26 400 | 26 636 | - 200 | -0.9 | 3 300 | 1 900 | -1 600 | -0.1 | (Z) |
| DEARBORN* | 29 000 | 28 674 | 300 | 1.1 | 3 900 | 1 900 | -1 700 | 0.2 | 1.3 |
| DECATUR | 21 800 | 20 019 | 1 700 | 8.7 | 3 100 | 1 400 | 100 | 1.3 | 0.9 |
| DE KALB | 30 500 | 28 271 | 2 200 | 7.7 | 3 800 | 2 100 | 500 | 1.2 | 0.8 |
| DELAWARE* | [1]121 700 | 110 938 | 10 800 | 9.7 | 16 200 | 6 500 | 1 100 | 1.5 | 2.1 |
| DUBOIS | 29 500 | 27 463 | 2 000 | 7.4 | 4 700 | 1 700 | -1 000 | 1.1 | 1.4 |
| ELKHART | 121 700 | 106 790 | 14 900 | 13.9 | 15 500 | 6 100 | 5 400 | 2.1 | 2.4 |
| FAYETTE | 24 700 | 24 454 | 200 | 0.9 | 3 400 | 1 600 | -1 500 | 0.1 | 0.4 |
| FLOYD* | [3]53 800 | 51 397 | 2 400 | 4.7 | 7 000 | 3 300 | -1 300 | 0.7 | 1.6 |
| FOUNTAIN | 18 200 | 18 706 | - 500 | -2.5 | 2 600 | 1 500 | -1 500 | -0.4 | 0.5 |
| FRANKLIN | 16 900 | 17 015 | - 100 | -0.4 | 2 100 | 1 100 | -1 100 | -0.1 | 0.6 |
| FULTON | 16 000 | 16 957 | - 900 | -5.5 | 2 000 | 1 400 | -1 500 | -0.9 | 0.2 |
| GIBSON | 29 400 | 29 949 | - 600 | -1.8 | 3 600 | 2 400 | -1 800 | -0.3 | -0.3 |
| GRANT | 80 100 | 75 741 | 4 400 | 5.8 | 11 700 | 4 500 | -2 800 | 0.9 | 2.0 |
| GREENE | 27 000 | 26 327 | 600 | 2.4 | 2 800 | 2 400 | 200 | 0.4 | -0.6 |
| HAMILTON* | 45 800 | 40 132 | 5 700 | 14.2 | 5 600 | 2 400 | 2 600 | 2.2 | 3.5 |
| HANCOCK* | 30 800 | 26 665 | 4 100 | 15.4 | 4 200 | 1 700 | 1 600 | 2.3 | 2.7 |
| HARRISON | 20 000 | 19 207 | 800 | 4.3 | 2 500 | 1 200 | - 400 | 0.7 | 0.7 |
| HENDRICKS* | 48 100 | 40 896 | 7 200 | 17.5 | 6 300 | 2 000 | 2 900 | 2.6 | 5.2 |
| HENRY | 52 500 | 48 899 | 3 600 | 7.4 | 6 400 | 3 000 | 200 | 1.2 | 0.7 |
| HOWARD | 78 600 | 69 509 | 9 100 | 13.1 | 11 700 | 3 900 | 1 400 | 2.0 | 2.5 |
| HUNTINGTON | 34 900 | 33 814 | 1 100 | 3.3 | 4 400 | 2 600 | - 600 | 0.5 | 0.7 |
| JACKSON | 32 400 | 30 556 | 1 900 | 6.2 | 4 300 | 2 000 | - 400 | 1.0 | 0.8 |
| JASPER | 18 200 | 18 842 | - 700 | -3.5 | 2 800 | 1 100 | -2 400 | -0.6 | 1.0 |
| JAY | 24 200 | 22 572 | 1 600 | 7.1 | 3 000 | 1 700 | 300 | 1.1 | -0.3 |
| JEFFERSON | 25 900 | 24 061 | 1 800 | 7.6 | 3 100 | 1 500 | 300 | 1.2 | 1.1 |
| JENNINGS | 19 800 | 17 267 | 2 500 | 14.7 | 2 200 | 1 000 | 1 400 | 2.2 | 1.2 |
| JOHNSON* | 49 300 | 43 704 | 5 600 | 12.9 | 7 500 | 2 700 | 800 | 2.0 | 5.3 |
| KNOX | 41 900 | 41 561 | 300 | 0.8 | 4 800 | 3 300 | -1 100 | 0.1 | -0.4 |
| KOSCIUSKO | 46 900 | 40 373 | 6 600 | 16.3 | 5 700 | 2 700 | 3 600 | 2.4 | 2.0 |
| LAGRANGE | 19 100 | 17 380 | 1 700 | 9.6 | 3 000 | 1 100 | - 300 | 1.5 | 1.3 |
| LAKE* | 525 800 | 513 269 | 12 500 | 2.4 | 79 400 | 26 000 | -40 800 | 0.4 | 3.4 |
| LA PORTE | 105 500 | 95 111 | 10 400 | 10.9 | 13 500 | 5 800 | 2 600 | 1.7 | 2.2 |
| LAWRENCE | 37 900 | 36 564 | 1 300 | 3.6 | 4 800 | 2 700 | - 800 | 0.6 | 0.6 |
| MADISON* | 135 100 | 125 819 | 9 200 | 7.4 | 17 800 | 7 400 | -1 100 | 1.1 | 1.9 |
| MARION* | 748 400 | 697 567 | 50 800 | 7.3 | 109 800 | 43 200 | -15 800 | 1.1 | 2.4 |
| MARSHALL* | 32 800 | 32 443 | 300 | 1.0 | 4 100 | 2 000 | -1 800 | 0.2 | 1.0 |

SEE FOOTNOTES AT END OF TABLE.

## Table 1.--ESTIMATES OF THE POPULATION OF COUNTIES, JULY 1, 1966, AND COMPONENTS OF POPULATION CHANGE SINCE APRIL 1, 1960--Continued

(Asterisk (*) indicates metropolitan county. State estimates are shown to the nearest thousand, county estimates to the nearest hundred)

| AREA | POPULATION | | CHANGE, 1960 TO 1966 | | COMPONENTS OF CHANGE | | | AVERAGE ANNUAL PERCENT CHANGE | |
|---|---|---|---|---|---|---|---|---|---|
| | JULY 1, 1966 | APRIL 1, 1960 (CENSUS) | NUMBER | PERCENT | BIRTHS | DEATHS | NET MIGRATION | 1960-66 | 1950-60 |
| INDIANA--CON. | | | | | | | | | |
| MARTIN. . . . . | 10 700 | 10 608 | 100 | 1.1 | 1 800 | 700 | -1 000 | 0.2 | -0.1 |
| MIAMI . . . . . | 40 700 | 38 000 | 2 700 | 7.1 | 6 400 | 2 500 | -1 200 | 1.1 | 3.0 |
| MONROE. . . . . | [1]80 600 | 59 225 | 21 300 | 36.0 | 9 500 | 2 800 | 14 600 | 5.0 | 1.7 |
| MONTGOMERY. . . . . | 32 300 | 32 089 | 300 | 0.8 | 4 200 | 2 300 | -1 600 | 0.1 | 1.0 |
| MORGAN* . . . . . | 39 100 | 33 875 | 5 200 | 15.3 | 5 700 | 2 000 | 1 400 | 2.3 | 3.6 |
| NEWTON. . . . . | 11 500 | 11 502 | (Z) | -0.1 | 1 400 | 800 | - 700 | (Z) | 0.4 |
| NOBLE . . . . . | 29 500 | 28 162 | 1 300 | 4.7 | 3 700 | 2 100 | - 300 | 0.7 | 1.2 |
| OHIO. . . . . | 4 100 | 4 165 | (Z) | -0.8 | 500 | 300 | - 300 | -0.1 | -0.1 |
| ORANGE. . . . . | 16 300 | 16 877 | - 600 | -3.5 | 2 200 | 1 300 | -1 500 | -0.6 | (Z) |
| OWEN. . . . . | 12 100 | 11 400 | 700 | 6.2 | 1 300 | 1 000 | 400 | 1.0 | -0.3 |
| PARKE . . . . . | 14 300 | 14 804 | - 500 | -3.7 | 1 700 | 1 300 | -1 000 | -0.6 | -0.6 |
| PERRY . . . . . | 18 500 | 17 232 | 1 200 | 7.1 | 2 600 | 1 100 | - 200 | 1.1 | -0.1 |
| PIKE. . . . . | 11 800 | 12 797 | -1 000 | -7.8 | 1 400 | 1 200 | -1 300 | -1.3 | -1.6 |
| PORTER* . . . . . | 77 000 | 60 279 | 16 700 | 27.8 | 9 100 | 3 000 | 10 600 | 4.0 | 4.2 |
| POSEY . . . . . | [3]21 000 | 19 214 | 1 800 | 9.5 | 2 400 | 1 300 | 700 | 1.5 | -0.3 |
| PULASKI . . . . . | 12 000 | 12 837 | - 900 | -6.7 | 1 600 | 900 | -1 600 | -1.1 | 0.3 |
| PUTNAM. . . . . | 25 000 | 24 927 | 100 | 0.3 | 2 800 | 1 700 | -1 000 | (Z) | 0.8 |
| RANDOLPH. . . . . | 30 100 | 28 434 | 1 700 | 6.0 | 3 600 | 2 100 | 300 | 0.9 | 0.5 |
| RIPLEY. . . . . | 20 400 | 20 641 | - 200 | -1.1 | 2 700 | 1 500 | -1 400 | -0.2 | 1.0 |
| RUSH. . . . . | 21 200 | 20 393 | 900 | 4.2 | 2 500 | 1 500 | - 200 | 0.7 | 0.3 |
| ST. JOSEPH* . . . . . | 239 600 | 238 614 | 900 | 0.4 | 30 000 | 13 500 | -15 600 | 0.1 | 1.5 |
| SCOTT . . . . . | 15 800 | 14 643 | 1 200 | 8.2 | 2 700 | 900 | - 600 | 1.3 | 2.4 |
| SHELBY* . . . . . | 37 900 | 34 093 | 3 900 | 11.3 | 4 900 | 2 300 | 1 200 | 1.7 | 2.0 |
| SPENCER . . . . . | 16 600 | 16 074 | 600 | 3.5 | 1 900 | 1 200 | - 100 | 0.5 | -0.1 |
| STARKE. . . . . | 19 500 | 17 911 | 1 600 | 8.9 | 2 600 | 1 300 | 300 | 1.4 | 1.6 |
| STEUBEN . . . . . | 18 100 | 17 184 | 900 | 5.1 | 2 400 | 1 300 | - 200 | 0.8 | 0.1 |
| SULLIVAN* . . . . . | 20 700 | 21 721 | -1 000 | -4.8 | 2 100 | 1 900 | -1 200 | -0.8 | -0.9 |
| SWITZERLAND . . . . . | 6 300 | 7 092 | - 800 | -10.9 | 800 | 600 | -1 000 | -1.8 | -0.7 |
| TIPPECANOE* . . . . . | [1]102 900 | 89 122 | 13 700 | 15.4 | 14 100 | 4 600 | 4 300 | 2.3 | 1.8 |
| TIPTON. . . . . | 17 100 | 15 856 | 1 200 | 7.5 | 1 900 | 1 100 | 400 | 1.2 | 0.2 |
| UNION . . . . . | 6 600 | 6 457 | 100 | 1.8 | 800 | 500 | - 200 | 0.3 | 0.1 |
| VANDERBURGH*. . . . . | 165 200 | 165 794 | - 600 | -0.4 | 21 100 | 10 700 | -11 000 | -0.1 | 0.3 |
| VERMILLION* . . . . . | 15 900 | 17 683 | -1 800 | -9.9 | 1 700 | 1 600 | -1 800 | -1.7 | -1.1 |
| VIGO* . . . . . | [1]109 000 | 108 458 | 500 | 0.5 | 13 200 | 8 700 | -3 900 | 0.1 | 0.3 |
| WABASH. . . . . | 35 200 | 32 605 | 2 600 | 8.0 | 4 600 | 2 200 | 200 | 1.2 | 1.2 |
| WARREN. . . . . | 8 700 | 8 545 | 200 | 1.9 | 900 | 600 | - 200 | 0.3 | (Z) |
| WARRICK*. . . . . | 25 600 | 23 577 | 2 000 | 8.5 | 2 900 | 1 600 | 700 | 1.3 | 0.9 |
| WASHINGTON. . . . . | 18 900 | 17 819 | 1 000 | 5.9 | 2 300 | 1 200 | - 100 | 0.9 | 0.8 |
| WAYNE . . . . . | 78 900 | 74 039 | 4 900 | 6.6 | 10 600 | 4 900 | - 800 | 1.0 | 0.8 |
| WELLS . . . . . | 24 000 | 21 220 | 2 700 | 12.9 | 2 800 | 1 400 | 1 300 | 2.0 | 0.8 |
| WHITE . . . . . | 20 500 | 19 709 | 700 | 3.8 | 2 500 | 1 400 | - 300 | 0.6 | 0.9 |
| WHITLEY . . . . . | 22 600 | 20 954 | 1 600 | 7.8 | 2 500 | 1 400 | 500 | 1.2 | 1.1 |
| IOWA. . . . . | 2 764 000 | 2 757 537 | 7 000 | 0.2 | 363 000 | 180 000 | - 176 000 | (Z) | 0.5 |
| ADAIR . . . . . | 10 300 | 10 893 | - 600 | -5.6 | 1 200 | 800 | - 900 | -0.9 | -1.2 |
| ADAMS . . . . . | 6 600 | 7 468 | - 900 | -11.9 | 800 | 600 | -1 000 | -2.0 | -1.6 |
| ALLAMAKEE . . . . . | 15 000 | 15 982 | - 900 | -5.9 | 2 100 | 1 200 | -1 900 | -1.0 | -0.2 |
| APPANOOSE . . . . . | 15 600 | 16 015 | - 400 | -2.7 | 1 800 | 1 500 | - 700 | -0.4 | -2.0 |
| AUDUBON . . . . . | 10 100 | 10 919 | - 800 | -7.2 | 1 200 | 700 | -1 300 | -1.2 | -0.6 |
| BENTON. . . . . | 21 600 | 23 422 | -1 800 | -7.6 | 2 900 | 1 600 | -3 100 | -1.3 | 0.3 |
| BLACK HAWK* . . . . . | [1]127 100 | 122 482 | 4 600 | 3.7 | 18 800 | 6 500 | -7 800 | 0.6 | 2.0 |
| BOONE . . . . . | [1]25 400 | 28 037 | -2 700 | -9.5 | 2 700 | 2 100 | -3 300 | -1.6 | (Z) |
| BREMER. . . . . | 21 100 | 21 108 | (Z) | -0.1 | 2 700 | 1 200 | -1 500 | (Z) | 1.1 |
| BUCHANAN. . . . . | [1]22 500 | 22 293 | 200 | 1.1 | 3 000 | 1 400 | -1 400 | 0.2 | 0.2 |
| BUENA VISTA . . . . . | 20 800 | 21 189 | - 400 | -1.9 | 2 300 | 1 400 | -1 300 | -0.3 | (Z) |
| BUTLER. . . . . | 17 700 | 17 467 | 200 | 1.4 | 2 000 | 1 100 | - 600 | 0.2 | (Z) |
| CALHOUN . . . . . | 15 000 | 15 923 | - 900 | -5.6 | 1 700 | 1 100 | -1 400 | -0.9 | -0.6 |
| CARROLL . . . . . | 23 700 | 23 431 | 300 | 1.1 | 3 600 | 1 400 | -2 000 | 0.2 | 0.2 |
| CASS. . . . . | 16 900 | 17 919 | -1 100 | -5.9 | 2 100 | 1 400 | -1 800 | -1.0 | -0.3 |
| CEDAR . . . . . | 17 600 | 17 791 | - 200 | -1.0 | 1 900 | 1 100 | -1 000 | -0.2 | 0.5 |
| CERRO GORDO . . . . . | 47 900 | 49 894 | -2 000 | -4.0 | 6 100 | 3 200 | -4 900 | -0.6 | 0.8 |
| CHEROKEE. . . . . | [1]17 700 | 18 598 | - 900 | -5.1 | 2 200 | 1 100 | -2 000 | -0.8 | -0.2 |
| CHICKASAW . . . . . | 14 800 | 15 034 | - 300 | -1.7 | 2 100 | 1 000 | -1 400 | -0.3 | -0.1 |
| CLARKE. . . . . | 8 000 | 8 222 | - 200 | -2.8 | 800 | 700 | - 300 | -0.5 | -1.3 |

SEE FOOTNOTES AT END OF TABLE.

## Table 1.--ESTIMATES OF THE POPULATION OF COUNTIES, JULY 1, 1966, AND COMPONENTS OF POPULATION CHANGE SINCE APRIL 1, 1960--Continued

(Asterisk (*) indicates metropolitan county. State estimates are shown to the nearest thousand, county estimates to the nearest hundred)

| AREA | POPULATION | | CHANGE, 1960 TO 1966 | | COMPONENTS OF CHANGE | | | AVERAGE ANNUAL PERCENT CHANGE | |
|---|---|---|---|---|---|---|---|---|---|
| | JULY 1, 1966 | APRIL 1, 1960 (CENSUS) | NUMBER | PERCENT | BIRTHS | DEATHS | NET MIGRATION | 1960-66 | 1950-60 |
| IOWA--CON. | | | | | | | | | |
| CLAY | 17 900 | 18 504 | - 600 | -3.2 | 2 200 | 1 100 | -1 700 | -0.5 | 0.2 |
| CLAYTON | 20 000 | 21 962 | -1 900 | -8.8 | 2 600 | 1 600 | -2 900 | -1.5 | -0.3 |
| CLINTON | 55 500 | 55 060 | 400 | 0.8 | 7 200 | 3 700 | -3 100 | 0.1 | 1.0 |
| CRAWFORD | 19 500 | 18 569 | 900 | 5.0 | 2 500 | 1 200 | - 400 | 0.8 | -0.6 |
| DALLAS | 24 300 | 24 123 | 200 | 0.7 | 2 800 | 1 800 | - 800 | 0.1 | 0.2 |
| DAVIS | 8 600 | 9 199 | - 600 | -7.0 | 900 | 700 | - 800 | -1.2 | -0.8 |
| DECATUR | 10 200 | 10 539 | - 400 | -3.4 | 900 | 900 | - 400 | -0.6 | -1.8 |
| DELAWARE | 19 100 | 18 483 | 700 | 3.5 | 2 800 | 1 100 | -1 000 | 0.6 | 0.4 |
| DES MOINES | 45 600 | 44 605 | 1 000 | 2.3 | 5 900 | 3 100 | -1 700 | 0.4 | 0.6 |
| DICKINSON | 12 100 | 12 574 | - 500 | -4.1 | 1 400 | 900 | -1 000 | -0.7 | -0.1 |
| DUBUQUE* | 87 600 | 80 048 | 7 600 | 9.5 | 14 200 | 5 200 | -1 400 | 1.5 | 1.2 |
| EMMET | 14 200 | 14 871 | - 700 | -4.5 | 1 800 | 900 | -1 600 | -0.7 | 0.5 |
| FAYETTE | 27 800 | 28 581 | - 800 | -2.9 | 3 600 | 1 900 | -2 500 | -0.5 | 0.1 |
| FLOYD | 21 400 | 21 102 | 300 | 1.4 | 2 900 | 1 400 | -1 100 | 0.2 | -0.2 |
| FRANKLIN | 14 100 | 15 472 | -1 400 | -8.8 | 1 600 | 900 | -2 000 | -1.5 | -0.5 |
| FREMONT | 9 700 | 10 282 | - 600 | -5.9 | 1 000 | 800 | - 700 | -1.0 | -1.8 |
| GREENE | 13 300 | 14 379 | -1 100 | -7.6 | 1 600 | 1 000 | -1 700 | -1.3 | -0.8 |
| GRUNDY | 14 000 | 14 132 | - 100 | -0.6 | 1 600 | 800 | - 800 | -0.1 | 0.3 |
| GUTHRIE | 12 800 | 13 607 | - 800 | -5.9 | 1 400 | 1 000 | -1 100 | -1.0 | -1.1 |
| HAMILTON | 20 500 | 20 032 | 500 | 2.5 | 2 300 | 1 300 | - 500 | 0.4 | 0.2 |
| HANCOCK | 14 000 | 14 604 | - 600 | -4.1 | 1 700 | 900 | -1 400 | -0.7 | -0.3 |
| HARDIN | 22 700 | 22 533 | 200 | 0.8 | 2 400 | 1 700 | - 500 | 0.1 | 0.1 |
| HARRISON | 16 000 | 17 600 | -1 600 | -9.0 | 1 900 | 1 400 | -2 100 | -1.5 | -1.1 |
| HENRY | 19 400 | 18 187 | 1 300 | 6.9 | 1 900 | 1 400 | 800 | 1.1 | -0.3 |
| HOWARD | 11 700 | 12 734 | -1 000 | -8.0 | 1 500 | 900 | -1 600 | -1.3 | -0.3 |
| HUMBOLDT | 12 800 | 13 156 | - 300 | -2.4 | 1 600 | 900 | -1 000 | -0.4 | (Z) |
| IDA | 9 900 | 10 269 | - 400 | -3.7 | 1 000 | 700 | - 700 | -0.6 | -0.4 |
| IOWA | 16 400 | 16 396 | (Z) | -0.1 | 1 900 | 1 100 | - 800 | (Z) | 0.3 |
| JACKSON | 20 000 | 20 754 | - 700 | -3.5 | 3 300 | 1 400 | -2 600 | -0.6 | 1.1 |
| JASPER | 34 700 | 35 282 | - 600 | -1.7 | 4 200 | 2 200 | -2 600 | -0.3 | 0.9 |
| JEFFERSON | [1]18 600 | 15 818 | 2 800 | 17.8 | 1 900 | 1 100 | 2 000 | 2.6 | 0.1 |
| JOHNSON | [1]61 500 | 53 663 | 7 900 | 14.6 | 9 200 | 2 400 | 1 000 | 2.2 | 1.6 |
| JONES | 20 600 | 20 693 | - 100 | -0.6 | 2 600 | 1 300 | -1 400 | -0.1 | 0.6 |
| KEOKUK | 14 500 | 15 492 | - 900 | -6.1 | 1 700 | 1 300 | -1 300 | -1.0 | -0.8 |
| KOSSUTH | 23 700 | 25 314 | -1 600 | -6.3 | 3 400 | 1 400 | -3 600 | -1.0 | -0.4 |
| LEE | 42 900 | 44 207 | -1 300 | -2.9 | 5 400 | 3 200 | -3 500 | -0.5 | 0.3 |
| LINN* | 152 300 | 136 899 | 15 400 | 11.2 | 22 300 | 7 800 | 900 | 1.7 | 2.8 |
| LOUISA | 11 900 | 10 290 | 1 600 | 15.2 | 1 200 | 800 | 1 100 | 2.3 | -0.8 |
| LUCAS | 10 100 | 10 923 | - 800 | -7.2 | 1 100 | 1 000 | - 900 | -1.2 | -1.0 |
| LYON | 13 700 | 14 468 | - 700 | -5.2 | 1 800 | 800 | -1 700 | -0.8 | -0.2 |
| MADISON | 12 300 | 12 295 | (Z) | -0.3 | 1 200 | 1 000 | - 300 | (Z) | -0.7 |
| MAHASKA | 22 100 | 23 602 | -1 500 | -6.3 | 2 400 | 1 800 | -2 100 | -1.0 | -0.4 |
| MARION | 25 200 | 25 886 | - 700 | -2.8 | 2 900 | 1 800 | -1 900 | -0.4 | (Z) |
| MARSHALL | 37 500 | 37 984 | - 500 | -1.3 | 4 900 | 2 600 | -2 800 | -0.2 | 0.6 |
| MILLS | [1]12 500 | 13 050 | - 600 | -4.4 | 1 300 | 800 | -1 000 | -0.7 | -0.7 |
| MITCHELL | 13 700 | 14 043 | - 300 | -2.3 | 2 000 | 1 000 | -1 300 | -0.4 | 0.1 |
| MONONA | 12 000 | 13 916 | -1 900 | -13.8 | 1 400 | 1 100 | -2 300 | -2.3 | -1.6 |
| MONROE | 9 300 | 10 463 | -1 200 | -11.1 | 1 100 | 900 | -1 300 | -1.9 | -1.2 |
| MONTGOMERY | 13 100 | 14 467 | -1 300 | -9.3 | 1 300 | 1 200 | -1 500 | -1.5 | -0.8 |
| MUSCATINE | 35 000 | 33 840 | 1 200 | 3.5 | 4 800 | 2 600 | -1 000 | 0.6 | 0.5 |
| O'BRIEN | 17 700 | 18 840 | -1 100 | -6.1 | 2 300 | 1 200 | -2 300 | -1.0 | -0.1 |
| OSCEOLA | 8 700 | 10 064 | -1 400 | -13.5 | 1 200 | 500 | -2 000 | -2.3 | -0.1 |
| PAGE | [1]18 700 | 21 023 | -2 300 | -10.9 | 2 000 | 1 600 | -2 700 | -1.8 | -1.3 |
| PALO ALTO | 13 900 | 14 736 | - 800 | -5.7 | 1 900 | 1 000 | -1 800 | -0.9 | -0.8 |
| PLYMOUTH | 24 500 | 23 906 | 600 | 2.6 | 3 000 | 1 400 | -1 000 | 0.4 | 0.3 |
| POCAHONTAS | 13 500 | 14 234 | - 700 | -5.2 | 1 600 | 900 | -1 400 | -0.9 | -0.8 |
| POLK* | 274 100 | 266 315 | 7 800 | 2.9 | 37 400 | 16 000 | -13 600 | 0.5 | 1.7 |
| POTTAWATTAMIE* | 83 300 | 83 102 | 200 | 0.2 | 12 900 | 5 100 | -7 600 | (Z) | 1.8 |
| POWESHIEK | 17 400 | 19 300 | -1 900 | -10.1 | 2 300 | 1 300 | -2 900 | -1.7 | (Z) |
| RINGGOLD | 6 600 | 7 910 | -1 300 | -16.5 | 700 | 600 | -1 300 | -2.8 | -1.8 |
| SAC | 15 700 | 17 007 | -1 300 | -7.9 | 1 900 | 1 200 | -2 100 | -1.3 | -0.3 |
| SCOTT* | 136 500 | 119 067 | 17 500 | 14.7 | 18 500 | 7 400 | 6 400 | 2.2 | 1.7 |
| SHELBY | 15 700 | 15 825 | - 200 | -1.1 | 2 100 | 1 000 | -1 200 | -0.2 | -0.1 |
| SIOUX | 26 700 | 26 375 | 400 | 1.4 | 3 600 | 1 500 | -1 800 | 0.2 | (Z) |
| STORY | [1]53 000 | 49 327 | 3 700 | 7.5 | 7 400 | 2 400 | -1 300 | 1.2 | 1.1 |

SEE FOOTNOTES AT END OF TABLE.

## Table 1.--ESTIMATES OF THE POPULATION OF COUNTIES, JULY 1, 1966, AND COMPONENTS OF POPULATION CHANGE SINCE APRIL 1, 1960--Continued

(Asterisk (*) indicates metropolitan county. State estimates are shown to the nearest thousand, county estimates to the nearest hundred)

| AREA | POPULATION | | CHANGE, 1960 TO 1966 | | COMPONENTS OF CHANGE | | | AVERAGE ANNUAL PERCENT CHANGE | |
|---|---|---|---|---|---|---|---|---|---|
| | JULY 1, 1966 | APRIL 1, 1960 (CENSUS) | NUMBER | PERCENT | BIRTHS | DEATHS | NET MIGRATION | 1960-66 | 1950-60 |
| IOWA--CON. | | | | | | | | | |
| TAMA | 21 600 | 21 413 | 200 | 1.0 | 2 300 | 1 500 | - 600 | 0.2 | -0.1 |
| TAYLOR | 9 400 | 10 288 | - 900 | -8.5 | 800 | 900 | - 800 | -1.4 | -1.9 |
| UNION | 13 100 | 13 712 | - 700 | -4.8 | 1 500 | 1 300 | - 900 | -0.8 | -1.3 |
| VAN BUREN | 8 900 | 9 778 | - 900 | -9.0 | 1 100 | 900 | -1 100 | -1.5 | -1.2 |
| WAPELLO | 42 800 | 46 126 | -3 300 | -7.2 | 5 200 | 3 200 | -5 400 | -1.2 | -0.3 |
| WARREN | 21 700 | 20 829 | 900 | 4.2 | 3 000 | 1 200 | - 900 | 0.7 | 1.6 |
| WASHINGTON | 18 600 | 19 406 | - 800 | -4.4 | 2 300 | 1 500 | -1 700 | -0.7 | -0.1 |
| WAYNE | 8 300 | 9 800 | -1 500 | -15.7 | 800 | 900 | -1 400 | -2.7 | -1.8 |
| WEBSTER | 46 100 | 47 810 | -1 700 | -3.5 | 6 800 | 3 200 | -5 300 | -0.6 | 0.8 |
| WINNEBAGO | 13 900 | 13 099 | 800 | 5.9 | 1 400 | 900 | 300 | 0.9 | -0.3 |
| WINNESHIEK | 20 300 | 21 651 | -1 300 | -6.2 | 2 800 | 1 300 | -2 800 | -1.0 | (Z) |
| WOODBURY* | 102 900 | 107 849 | -5 000 | -4.6 | 14 600 | 7 100 | -12 400 | -0.7 | 0.4 |
| WORTH | 9 100 | 10 259 | -1 200 | -11.3 | 900 | 700 | -1 400 | -1.9 | -0.8 |
| WRIGHT | 17 600 | 19 447 | -1 900 | -9.5 | 2 000 | 1 300 | -2 600 | -1.6 | -0.1 |
| KANSAS | 2 275 000 | 2 178 611 | 97 000 | 4.4 | 284 000 | 134 000 | -52 000 | 0.7 | 1.3 |
| ALLEN | 15 300 | 16 369 | -1 100 | -6.8 | 1 700 | 1 400 | -1 300 | -1.1 | -1.0 |
| ANDERSON | 8 200 | 9 035 | - 800 | -9.4 | 1 000 | 800 | -1 000 | -1.6 | -1.3 |
| ATCHISON | 20 800 | 20 898 | - 100 | -0.5 | 2 500 | 1 700 | - 900 | -0.1 | -0.3 |
| BARBER | 8 200 | 8 713 | - 500 | -5.7 | 900 | 600 | - 800 | -0.9 | 0.2 |
| BARTON | 32 300 | 32 368 | - 100 | -0.3 | 4 200 | 1 700 | -2 700 | -0.1 | 0.8 |
| BOURBON | 17 000 | 16 090 | 900 | 5.5 | 1 700 | 1 600 | 700 | 0.9 | -1.7 |
| BROWN | 13 700 | 13 229 | 500 | 3.9 | 1 200 | 1 200 | 400 | 0.6 | -1.0 |
| BUTLER* | 36 800 | 38 395 | -1 600 | -4.1 | 4 200 | 2 100 | -3 600 | -0.7 | 2.2 |
| CHASE | 4 000 | 3 921 | (Z) | 1.0 | 400 | 300 | (Z) | 0.2 | -2.1 |
| CHAUTAUQUA | 5 600 | 5 956 | - 400 | -6.6 | 400 | 600 | - 200 | -1.1 | -2.1 |
| CHEROKEE | 23 000 | 22 279 | 700 | 3.2 | 2 300 | 2 000 | 400 | 0.5 | -1.2 |
| CHEYENNE | 4 600 | 4 708 | - 100 | -2.2 | 400 | 300 | - 200 | -0.4 | -1.8 |
| CLARKE | 3 400 | 3 396 | (Z) | 0.6 | 400 | 300 | - 100 | 0.1 | -1.5 |
| CLAY | 11 200 | 10 675 | 600 | 5.3 | 1 000 | 900 | 500 | 0.8 | -0.9 |
| CLOUD | 13 600 | 14 407 | - 800 | -5.7 | 1 600 | 1 300 | -1 100 | -0.9 | -1.1 |
| COFFEY | 8 300 | 8 403 | - 100 | -1.5 | 700 | 800 | (Z) | -0.2 | -2.1 |
| COMANCHE | 2 900 | 3 271 | - 400 | -11.9 | 400 | 300 | - 500 | -2.0 | -1.7 |
| COWLEY | 35 200 | 37 861 | -2 700 | -7.1 | 3 900 | 2 900 | -3 600 | -1.2 | 0.3 |
| CRAWFORD | 40 000 | 37 032 | 3 000 | 8.0 | 3 700 | 3 400 | 2 700 | 1.2 | -0.8 |
| DECATUR | 6 000 | 5 778 | 200 | 3.9 | 600 | 400 | (Z) | 0.6 | -0.7 |
| DICKINSON | 20 900 | 21 572 | - 600 | -3.0 | 2 400 | 1 600 | -1 400 | -0.5 | 0.2 |
| DONIPHAN | 10 300 | 9 574 | 700 | 7.2 | 1 100 | 800 | 300 | 1.1 | -0.9 |
| DOUGLAS | 51 900 | 43 720 | 8 200 | 18.8 | 5 800 | 2 300 | 4 700 | 2.8 | 2.5 |
| EDWARDS | 5 100 | 5 118 | (Z) | -0.8 | 600 | 400 | - 200 | -0.1 | -1.5 |
| ELK | 4 500 | 5 048 | - 500 | -10.5 | 400 | 500 | - 400 | -1.8 | -2.8 |
| ELLIS | 25 700 | 21 270 | 4 400 | 20.8 | 3 300 | 900 | 2 100 | 3.1 | 1.1 |
| ELLSWORTH | 8 700 | 7 677 | 1 000 | 12.8 | 700 | 700 | 900 | 1.9 | -1.0 |
| FINNEY | 18 300 | 16 093 | 2 200 | 13.4 | 2 800 | 800 | 200 | 2.0 | 0.6 |
| FORD | 21 900 | 20 938 | 900 | 4.4 | 3 000 | 1 300 | - 800 | 0.7 | 0.6 |
| FRANKLIN | 20 500 | 19 548 | 1 000 | 4.9 | 2 200 | 1 700 | 400 | 0.8 | -0.2 |
| GEARY | 35 400 | 28 779 | 6 600 | 22.9 | 6 800 | 1 200 | 1 000 | 3.4 | 2.9 |
| GOVE | 4 000 | 4 107 | - 100 | -2.0 | 700 | 200 | - 500 | -0.3 | -0.8 |
| GRAHAM | 5 000 | 5 586 | - 600 | -10.0 | 700 | 300 | -1 000 | -1.7 | 1.1 |
| GRANT | 6 200 | 5 269 | 1 000 | 18.1 | 900 | 200 | 200 | 2.7 | 1.3 |
| GRAY | 5 400 | 4 380 | 1 000 | 23.1 | 600 | 300 | 700 | 3.4 | -1.1 |
| GREELEY | 2 200 | 2 087 | 100 | 4.5 | 300 | 100 | - 100 | 0.7 | 0.4 |
| GREENWOOD | 10 000 | 11 253 | -1 300 | -11.2 | 1 000 | 1 000 | -1 300 | -1.9 | -1.9 |
| HAMILTON | 2 700 | 3 144 | - 400 | -12.6 | 400 | 200 | - 600 | -2.1 | -1.6 |
| HARPER | 9 300 | 9 541 | - 200 | -2.5 | 800 | 700 | - 300 | -0.4 | -0.7 |
| HARVEY | 27 500 | 25 865 | 1 600 | 6.3 | 3 000 | 1 600 | 200 | 1.0 | 1.8 |
| HASKELL | 3 800 | 2 990 | 800 | 26.5 | 400 | 100 | 500 | 3.8 | 1.4 |
| HODGEMAN | 3 000 | 3 115 | - 100 | -2.8 | 300 | 200 | - 200 | -0.5 | -0.6 |
| JACKSON | 11 100 | 10 309 | 800 | 7.8 | 1 100 | 900 | 600 | 1.2 | -0.7 |
| JEFFERSON | 12 000 | 11 252 | 700 | 6.5 | 1 300 | 900 | 400 | 1.0 | 0.2 |
| JEWELL | 6 900 | 7 217 | - 300 | -4.6 | 600 | 600 | - 300 | -0.8 | -2.9 |

SEE FOOTNOTES AT END OF TABLE.

## Table 1.--ESTIMATES OF THE POPULATION OF COUNTIES, JULY 1, 1966, AND COMPONENTS OF POPULATION CHANGE SINCE APRIL 1, 1960--Continued

(Asterisk (*) indicates metropolitan county. State estimates are shown to the nearest thousand, county estimates to the nearest hundred)

| AREA | POPULATION | | CHANGE: 1960 TO 1966 | | COMPONENTS OF CHANGE | | | AVERAGE ANNUAL PERCENT CHANGE | |
|---|---|---|---|---|---|---|---|---|---|
| | JULY 1, 1966 | APRIL 1, 1960 (CENSUS) | NUMBER | PERCENT | BIRTHS | DEATHS | NET MIGRATION | 1960-66 | 1950-60 |
| KANSAS--CON. | | | | | | | | | |
| JOHNSON* | 191 200 | 143 792 | 47 400 | 33.0 | 21 000 | 5 400 | 31 800 | 4.7 | 8.6 |
| KEARNY | 3 100 | 3 108 | (Z) | 0.3 | 400 | 200 | - 200 | (Z) | -1.2 |
| KINGMAN | 9 900 | 9 958 | (Z) | -0.2 | 1 000 | 700 | - 400 | (Z) | -0.4 |
| KIOWA | 4 500 | 4 626 | - 200 | -3.7 | 400 | 300 | - 200 | -0.6 | -0.2 |
| LABETTE | 28 100 | 26 805 | 1 300 | 4.7 | 2 800 | 2 300 | 800 | 0.7 | -0.9 |
| LANE | 3 200 | 3 060 | 100 | 4.5 | 400 | 200 | - 100 | 0.7 | 0.9 |
| LEAVENWORTH | 54 200 | 48 524 | 5 700 | 11.8 | 5 600 | 2 900 | 3 000 | 1.8 | 1.4 |
| LINCOLN | 5 000 | 5 556 | - 600 | -9.9 | 500 | 500 | - 600 | -1.7 | -1.8 |
| LINN | 8 700 | 8 274 | 400 | 5.2 | 600 | 800 | 500 | 0.8 | -1.9 |
| LOGAN | 3 900 | 4 036 | - 100 | -2.6 | 600 | 200 | - 500 | -0.4 | -0.4 |
| LYON | [1]31 000 | 26 928 | 4 100 | 15.1 | 3 500 | 1 900 | 2 500 | 2.3 | 0.1 |
| MC PHERSON | 24 700 | 24 285 | 400 | 1.6 | 2 600 | 1 600 | - 600 | 0.3 | 0.3 |
| MARION | 15 300 | 15 143 | 200 | 1.2 | 1 500 | 1 100 | - 200 | 0.2 | -0.7 |
| MARSHALL | 14 400 | 15 598 | -1 200 | -7.5 | 1 600 | 1 300 | -1 400 | -1.2 | -1.4 |
| MEADE | 4 700 | 5 505 | - 800 | -13.9 | 700 | 300 | -1 100 | -2.4 | -0.4 |
| MIAMI | [1]19 400 | 19 884 | - 500 | -2.5 | 2 000 | 1 400 | -1 100 | -0.4 | 0.1 |
| MITCHELL | 9 500 | 8 866 | 600 | 7.0 | 1 000 | 800 | 400 | 1.1 | -1.5 |
| MONTGOMERY | 40 300 | 45 007 | -4 700 | -10.4 | 4 400 | 3 800 | -5 400 | -1.7 | -0.3 |
| MORRIS | 7 700 | 7 392 | 300 | 3.7 | 600 | 500 | 200 | 0.6 | -1.4 |
| MORTON | 3 600 | 3 354 | 200 | 6.9 | 500 | 200 | - 100 | 1.1 | 2.5 |
| NEMAHA | 12 800 | 12 897 | - 100 | -1.0 | 1 500 | 1 000 | - 700 | -0.2 | -1.1 |
| NEOSHO | 19 700 | 19 455 | 200 | 1.2 | 2 100 | 1 600 | - 200 | 0.2 | -0.4 |
| NESS | 5 200 | 5 470 | - 300 | -4.7 | 700 | 400 | - 500 | -0.8 | -1.4 |
| NORTON | 9 200 | 8 035 | 1 200 | 14.8 | 800 | 600 | 1 000 | 2.2 | -0.9 |
| OSAGE | 12 500 | 12 886 | - 400 | -2.8 | 1 400 | 1 100 | - 700 | -0.5 | 0.1 |
| OSBORNE | 8 100 | 7 506 | 600 | 8.1 | 700 | 600 | 500 | 1.3 | -1.3 |
| OTTAWA | 6 600 | 6 779 | - 200 | -3.2 | 600 | 600 | - 300 | -0.5 | -0.7 |
| PAWNEE | 9 900 | 10 254 | - 300 | -3.0 | 1 000 | 700 | - 600 | -0.5 | -0.7 |
| PHILLIPS | 8 800 | 8 709 | 100 | 1.4 | 900 | 600 | - 200 | 0.2 | -0.6 |
| POTTAWATOMIE | 11 600 | 11 957 | - 400 | -3.4 | 1 300 | 1 000 | - 700 | -0.5 | -0.3 |
| PRATT | 11 500 | 12 122 | - 600 | -4.9 | 1 200 | 800 | -1 000 | -0.8 | (Z) |
| RAWLINS | 5 200 | 5 279 | - 100 | -1.4 | 600 | 300 | - 300 | -0.2 | -0.8 |
| RENO | 62 400 | 59 055 | 3 400 | 5.7 | 7 400 | 3 700 | - 400 | 0.9 | 0.9 |
| REPUBLIC | 9 600 | 9 768 | - 200 | -1.6 | 800 | 800 | - 200 | -0.3 | -1.6 |
| RICE | 14 000 | 13 909 | 100 | 0.4 | 1 400 | 1 000 | - 400 | 0.1 | -1.2 |
| RILEY | [1]43 600 | 41 914 | 1 700 | 3.9 | 6 300 | 1 600 | -3 100 | 0.6 | 2.3 |
| ROOKS | 8 500 | 9 734 | -1 200 | -12.6 | 1 100 | 600 | -1 700 | -2.1 | 0.7 |
| RUSH | 6 700 | 6 160 | 500 | 8.6 | 600 | 400 | 300 | 1.3 | -1.6 |
| RUSSELL | 11 900 | 11 348 | 500 | 4.7 | 1 200 | 700 | (Z) | 0.7 | -1.7 |
| SALINE | 39 000 | 54 715 | -15 700 | -28.6 | 9 300 | 2 500 | -22 500 | -5.3 | 5.1 |
| SCOTT | 6 100 | 5 228 | 900 | 16.3 | 800 | 300 | 300 | 2.4 | 0.6 |
| SEDGWICK* | 356 300 | 343 231 | 13 000 | 3.8 | 50 100 | 15 400 | -21 700 | 0.6 | 4.4 |
| SEWARD | 16 100 | 15 930 | 200 | 1.1 | 2 600 | 600 | -1 700 | 0.2 | 4.8 |
| SHAWNEE* | 150 900 | 141 286 | 9 600 | 6.8 | 22 900 | 7 900 | -5 500 | 1.1 | 3.0 |
| SHERIDAN | 5 000 | 4 267 | 800 | 17.8 | 500 | 200 | 400 | 2.7 | -0.8 |
| SHERMAN | 7 800 | 6 682 | 1 100 | 16.1 | 900 | 400 | 600 | 2.4 | -1.0 |
| SMITH | 7 800 | 7 776 | (Z) | 0.5 | 700 | 600 | (Z) | 0.1 | -1.3 |
| STAFFORD | 7 500 | 7 451 | (Z) | 0.5 | 600 | 600 | (Z) | 0.1 | -1.7 |
| STANTON | 2 200 | 2 108 | 100 | 6.6 | 400 | 100 | - 200 | 1.0 | -0.7 |
| STEVENS | 4 700 | 4 400 | 300 | 7.5 | 500 | 200 | (Z) | 1.2 | -0.3 |
| SUMNER | 23 600 | 25 316 | -1 800 | -7.0 | 2 500 | 1 800 | -2 400 | -1.1 | 0.7 |
| THOMAS | 6 500 | 7 358 | - 900 | -11.7 | 1 000 | 400 | -1 400 | -2.0 | -0.3 |
| TREGO | 4 800 | 5 473 | - 700 | -12.2 | 600 | 300 | - 900 | -2.1 | -0.7 |
| WABAUNSEE | 6 600 | 6 648 | (Z) | -0.5 | 600 | 500 | - 100 | -0.1 | -0.8 |
| WALLACE | 2 500 | 2 069 | 500 | 21.9 | 300 | 100 | 300 | 3.2 | -1.9 |
| WASHINGTON | 10 800 | 10 739 | (Z) | 0.3 | 1 100 | 900 | - 100 | (Z) | -1.9 |
| WICHITA | 3 400 | 2 765 | 600 | 22.2 | 500 | 200 | 300 | 3.3 | 0.5 |
| WILSON | 12 500 | 13 077 | - 600 | -4.7 | 1 200 | 1 200 | - 600 | -0.8 | -1.2 |
| WOODSON | 5 100 | 5 423 | - 300 | -6.4 | 400 | 500 | - 200 | -1.0 | -2.1 |
| WYANDOTTE* | 193 800 | 185 495 | 8 300 | 4.5 | 28 500 | 11 400 | -8 800 | 0.7 | 1.2 |

SEE FOOTNOTES AT END OF TABLE.

## Table 1.--ESTIMATES OF THE POPULATION OF COUNTIES, JULY 1, 1966, AND COMPONENTS OF POPULATION CHANGE SINCE APRIL 1, 1960--Continued

(Asterisk (*) indicates metropolitan county. State estimates are shown to the nearest thousand, county estimates to the nearest hundred)

| AREA | POPULATION | | CHANGE, 1960 TO 1966 | | COMPONENTS OF CHANGE | | | AVERAGE ANNUAL PERCENT CHANGE | |
|---|---|---|---|---|---|---|---|---|---|
| | JULY 1, 1966 | APRIL 1, 1960 (CENSUS) | NUMBER | PERCENT | BIRTHS | DEATHS | NET MIGRATION | 1960-66 | 1950-60 |
| KENTUCKY | 3 181 000 | 3 038 156 | 143 000 | 4.7 | 429 000 | 191 000 | -95 000 | 0.7 | 0.3 |
| ADAIR | 13 900 | 14 699 | - 800 | -5.7 | 1 700 | 1 000 | -1 600 | -0.9 | -1.8 |
| ALLEN | 12 900 | 12 269 | 700 | 5.4 | 1 400 | 1 000 | 300 | 0.8 | -1.2 |
| ANDERSON | 9 300 | 8 618 | 700 | 7.9 | 1 200 | 600 | 100 | 1.2 | -0.4 |
| BALLARD | 8 300 | 8 291 | (Z) | 0.4 | 800 | 700 | - 100 | 0.1 | -0.3 |
| BARREN | 30 200 | 28 303 | 1 900 | 6.9 | 3 600 | 1 900 | 200 | 1.1 | -0.1 |
| BATH | 9 300 | 9 114 | 200 | 1.9 | 1 300 | 700 | - 500 | 0.3 | -1.3 |
| BELL | 34 100 | 35 336 | -1 200 | -3.5 | 5 300 | 2 300 | -4 300 | -0.6 | -2.9 |
| BOONE* | 26 400 | 21 940 | 4 400 | 20.2 | 3 700 | 1 200 | 1 900 | 3.0 | 5.4 |
| BOURBON | 19 100 | 18 178 | 900 | 5.0 | 2 500 | 1 300 | - 300 | 0.8 | 0.2 |
| BOYD* | 53 600 | 52 163 | 1 400 | 2.7 | 6 900 | 3 000 | -2 500 | 0.4 | 0.4 |
| BOYLE | [1]21 300 | 21 257 | 100 | 0.4 | 2 600 | 1 400 | -1 100 | 0.1 | 0.3 |
| BRACKEN | 7 000 | 7 422 | - 400 | -5.6 | 1 000 | 600 | - 800 | -0.9 | -1.3 |
| BREATHITT | 15 200 | 15 490 | - 300 | -2.0 | 2 500 | 800 | -2 000 | -0.3 | -2.5 |
| BRECKINRIDGE | 14 800 | 14 734 | 100 | 0.4 | 2 000 | 1 100 | - 900 | 0.1 | -0.5 |
| BULLITT | 19 900 | 15 726 | 4 200 | 26.7 | 2 900 | 800 | 2 100 | 3.9 | 3.3 |
| BUTLER | 9 300 | 9 586 | - 300 | -3.1 | 1 000 | 700 | - 600 | -0.5 | -1.6 |
| CALDWELL | 13 200 | 13 073 | 100 | 1.0 | 1 400 | 1 100 | - 100 | 0.2 | -0.1 |
| CALLOWAY | [1]25 200 | 20 972 | 4 200 | 20.0 | 2 400 | 1 300 | 3 100 | 3.0 | 0.4 |
| CAMPBELL* | 87 400 | 86 803 | 600 | 0.7 | 12 400 | 5 900 | -5 900 | 0.1 | 1.3 |
| CARLISLE | 5 000 | 5 608 | - 600 | -10.5 | 500 | 400 | - 700 | -1.8 | -1.0 |
| CARROLL | 7 800 | 7 978 | - 200 | -2.7 | 1 000 | 700 | - 500 | -0.4 | -0.7 |
| CARTER | 21 200 | 20 817 | 300 | 1.7 | 2 900 | 1 200 | -1 300 | 0.3 | -0.8 |
| CASEY | 13 100 | 14 327 | -1 300 | -8.9 | 1 800 | 800 | -2 300 | -1.5 | -2.0 |
| CHRISTIAN | 54 500 | 56 904 | -2 400 | -4.2 | 6 700 | 3 200 | -5 900 | -0.7 | 3.0 |
| CLARK | 23 700 | 21 075 | 2 600 | 12.2 | 3 400 | 1 500 | 700 | 1.9 | 1.1 |
| CLAY | 21 300 | 20 748 | 500 | 2.6 | 4 000 | 1 000 | -2 500 | 0.4 | -1.1 |
| CLINTON | 8 700 | 8 886 | - 200 | -2.1 | 1 300 | 600 | - 900 | -0.3 | -1.8 |
| CRITTENDEN | 7 900 | 8 648 | - 700 | -8.5 | 800 | 700 | - 900 | -1.4 | -2.2 |
| CUMBERLAND | 7 500 | 7 835 | - 400 | -4.6 | 1 000 | 500 | - 800 | -0.8 | -1.7 |
| DAVIESS | 75 400 | 70 588 | 4 800 | 6.8 | 11 100 | 4 100 | -2 200 | 1.1 | 2.1 |
| EDMONSON | 8 300 | 8 085 | 200 | 2.7 | 800 | 500 | (Z) | 0.4 | -1.5 |
| ELLIOTT | 6 400 | 6 330 | 100 | 1.0 | 800 | 300 | - 400 | 0.2 | -1.1 |
| ESTILL | 13 600 | 12 466 | 1 100 | 8.9 | 1 700 | 800 | 200 | 1.4 | -1.6 |
| FAYETTE* | [1]163 700 | 131 906 | 31 800 | 24.1 | 21 200 | 7 900 | 18 500 | 3.5 | 2.7 |
| FLEMING | 11 800 | 10 890 | 900 | 8.2 | 1 300 | 900 | 500 | 1.3 | -0.9 |
| FLOYD | 40 300 | 41 642 | -1 400 | -3.3 | 6 100 | 1 900 | -5 600 | -0.5 | -2.5 |
| FRANKLIN | 34 000 | 29 421 | 4 600 | 15.6 | 4 300 | 1 900 | 2 200 | 2.4 | 1.3 |
| FULTON | 10 800 | 11 256 | - 400 | -3.9 | 1 400 | 1 000 | - 800 | -0.6 | -1.9 |
| GALLATIN | 4 500 | 3 867 | 700 | 17.6 | 500 | 300 | 400 | 2.6 | -0.3 |
| GARRARD | 10 100 | 9 747 | 300 | 3.4 | 1 100 | 700 | - 100 | 0.5 | -1.2 |
| GRANT | 9 800 | 9 489 | 300 | 3.5 | 1 200 | 800 | - 100 | 0.6 | -0.3 |
| GRAVES | 30 800 | 30 021 | 700 | 2.4 | 3 200 | 2 300 | - 100 | 0.4 | -0.4 |
| GRAYSON | 15 600 | 15 834 | - 300 | -1.6 | 2 100 | 1 100 | -1 200 | -0.3 | -0.7 |
| GREEN | 10 900 | 11 249 | - 400 | -3.5 | 1 200 | 600 | -1 000 | -0.6 | (Z) |
| GREENUP | 31 200 | 29 238 | 2 000 | 6.7 | 4 300 | 1 500 | - 800 | 1.0 | 1.6 |
| HANCOCK | 5 700 | 5 330 | 400 | 7.8 | 700 | 300 | 100 | 1.2 | -1.2 |
| HARDIN | 79 400 | 67 789 | 11 600 | 17.1 | 13 000 | 2 200 | 800 | 2.6 | 3.0 |
| HARLAN | 44 700 | 51 107 | -6 400 | -12.5 | 6 500 | 2 500 | -10 300 | -2.1 | -3.3 |
| HARRISON | 14 800 | 13 704 | 1 100 | 8.3 | 1 800 | 1 200 | 500 | 1.3 | (Z) |
| HART | 13 700 | 14 119 | - 400 | -2.7 | 1 900 | 1 000 | -1 300 | -0.4 | -0.8 |
| HENDERSON* | 33 800 | 33 519 | 300 | 0.8 | 4 600 | 2 300 | -2 000 | 0.1 | 0.9 |
| HENRY | 10 400 | 10 987 | - 600 | -5.2 | 1 300 | 1 000 | -1 000 | -0.9 | -0.4 |
| HICKMAN | 6 800 | 6 747 | 100 | 1.0 | 800 | 500 | - 200 | 0.2 | -1.4 |
| HOPKINS | 40 500 | 38 458 | 2 100 | 5.4 | 5 000 | 2 700 | - 200 | 0.8 | -0.1 |
| JACKSON | 10 500 | 10 677 | - 100 | -1.3 | 1 500 | 500 | -1 100 | -0.2 | -2.0 |
| JEFFERSON* | [3]662 400 | 610 947 | 51 500 | 8.4 | 90 100 | 38 200 | - 500 | 1.3 | 2.3 |
| JESSAMINE | 14 800 | 13 625 | 1 200 | 8.7 | 1 900 | 900 | 200 | 1.3 | 0.9 |
| JOHNSON | 18 600 | 19 748 | -1 200 | -6.0 | 2 400 | 1 200 | -2 400 | -1.0 | -1.9 |
| KENTON* | 122 900 | 120 700 | 2 200 | 1.8 | 17 700 | 8 200 | -7 400 | 0.3 | 1.5 |
| KNOTT | 18 100 | 17 362 | 700 | 4.0 | 2 500 | 600 | -1 200 | 0.6 | -1.6 |
| KNOX | 25 800 | 25 258 | 600 | 2.3 | 3 600 | 1 600 | -1 500 | 0.4 | -1.8 |
| LARUE | 10 100 | 10 346 | - 200 | -1.9 | 1 300 | 600 | - 900 | -0.3 | 0.4 |
| LAUREL | 26 000 | 24 901 | 1 100 | 4.6 | 3 800 | 1 500 | -1 100 | 0.7 | -0.4 |
| LAWRENCE | 11 900 | 12 134 | - 200 | -1.6 | 1 500 | 900 | - 800 | -0.3 | -1.7 |
| LEE | 7 600 | 7 420 | 200 | 3.1 | 1 100 | 500 | - 400 | 0.5 | -1.6 |

SEE FOOTNOTES AT END OF TABLE.

## Table 1.--ESTIMATES OF THE POPULATION OF COUNTIES, JULY 1, 1966, AND COMPONENTS OF POPULATION CHANGE SINCE APRIL 1, 1960--Continued

(Asterisk (*) indicates metropolitan county. State estimates are shown to the nearest thousand, county estimates to the nearest hundred)

| AREA | POPULATION | | CHANGE, 1960 TO 1966 | | COMPONENTS OF CHANGE | | | AVERAGE ANNUAL PERCENT CHANGE | |
|---|---|---|---|---|---|---|---|---|---|
| | JULY 1, 1966 | APRIL 1, 1960 (CENSUS) | NUMBER | PERCENT | BIRTHS | DEATHS | NET MIGRATION | 1960-66 | 1950-60 |
| KENTUCKY--CON. | | | | | | | | | |
| LESLIE | 10 900 | 10 941 | (Z) | -0.5 | 2 500 | 400 | -2 100 | -0.1 | -3.4 |
| LETCHER | 28 200 | 30 102 | -1 900 | -6.2 | 4 200 | 1 500 | -4 600 | -1.0 | -2.7 |
| LEWIS | 12 300 | 13 115 | - 800 | -5.9 | 2 100 | 900 | -2 100 | -1.0 | -0.3 |
| LINCOLN | 15 800 | 16 503 | - 700 | -4.5 | 2 100 | 1 200 | -1 700 | -0.7 | -1.2 |
| LIVINGSTON | 7 400 | 7 029 | 400 | 5.5 | 800 | 500 | 200 | 0.9 | -0.2 |
| LOGAN | 21 500 | 20 896 | 600 | 2.9 | 2 800 | 1 600 | - 600 | 0.5 | -0.7 |
| LYON | 5 400 | 5 924 | - 500 | -9.1 | 500 | 400 | - 600 | -1.5 | -1.4 |
| MC CRACKEN | 56 400 | 57 306 | - 900 | -1.6 | 6 400 | 4 200 | -3 100 | -0.3 | 1.5 |
| MC CREARY | 13 500 | 12 463 | 1 000 | 8.0 | 2 100 | 800 | - 300 | 1.2 | -2.9 |
| MC LEAN | 8 800 | 9 355 | - 600 | -6.5 | 1 100 | 700 | -1 100 | -1.1 | -0.7 |
| MADISON | [1]40 300 | 33 482 | 6 800 | 20.2 | 4 600 | 1 900 | 4 100 | 3.0 | 0.7 |
| MAGOFFIN | 11 600 | 11 156 | 400 | 3.6 | 2 000 | 400 | -1 200 | 0.6 | -2.1 |
| MARION | 17 000 | 16 887 | 100 | 0.7 | 2 900 | 1 100 | -1 800 | 0.1 | -0.2 |
| MARSHALL | 18 000 | 16 736 | 1 300 | 7.7 | 2 000 | 1 000 | 300 | 1.2 | 2.3 |
| MARTIN | 9 900 | 10 201 | - 300 | -3.1 | 1 600 | 500 | -1 400 | -0.5 | -1.3 |
| MASON | 18 400 | 18 454 | - 100 | -0.3 | 2 500 | 1 300 | -1 200 | -0.1 | (Z) |
| MEADE | 17 900 | 18 938 | -1 000 | -5.4 | 2 200 | 600 | -2 600 | -0.9 | 7.2 |
| MENIFEE | 4 100 | 4 276 | - 200 | -3.6 | 600 | 300 | - 500 | -0.6 | -1.1 |
| MERCER | 15 800 | 14 596 | 1 200 | 8.4 | 1 900 | 1 100 | 400 | 1.3 | (Z) |
| METCALFE | 8 800 | 8 367 | 500 | 5.6 | 1 100 | 500 | - 100 | 0.9 | -1.6 |
| MONROE | 11 600 | 11 799 | - 200 | -1.5 | 1 500 | 800 | - 900 | -0.2 | -1.5 |
| MONTGOMERY | 15 200 | 13 461 | 1 700 | 12.7 | 1 800 | 1 000 | 900 | 1.9 | 0.3 |
| MORGAN | 11 300 | 11 056 | 300 | 2.6 | 1 600 | 700 | - 600 | 0.4 | -2.1 |
| MUHLENBERG | 27 600 | 27 791 | - 100 | -0.5 | 3 200 | 2 000 | -1 300 | -0.1 | -1.6 |
| NELSON | 23 800 | 22 168 | 1 600 | 7.3 | 3 800 | 1 300 | - 900 | 1.1 | 1.3 |
| NICHOLAS | 6 700 | 6 677 | (Z) | 0.1 | 800 | 600 | - 200 | (Z) | -1.2 |
| OHIO | 17 800 | 17 725 | 100 | 0.7 | 1 800 | 1 500 | - 200 | 0.1 | -1.6 |
| OLDHAM | [1]14 700 | 13 388 | 1 300 | 9.8 | 1 500 | 700 | 500 | 1.5 | 2.0 |
| OWEN | 7 800 | 8 237 | - 500 | -5.9 | 1 000 | 600 | - 800 | -1.0 | -1.7 |
| OWSLEY | 5 900 | 5 369 | 500 | 10.2 | 800 | 300 | (Z) | 1.6 | -3.1 |
| PENDLETON | 9 700 | 9 968 | - 300 | -2.6 | 1 300 | 800 | - 800 | -0.4 | 0.4 |
| PERRY | 32 500 | 34 961 | -2 500 | -7.0 | 5 600 | 1 700 | -6 400 | -1.2 | -2.8 |
| PIKE | 65 600 | 68 264 | -2 600 | -3.9 | 9 700 | 3 100 | -9 200 | -0.6 | -1.7 |
| POWELL | 7 100 | 6 674 | 500 | 6.8 | 1 100 | 400 | - 300 | 1.1 | -0.2 |
| PULASKI | 34 700 | 34 403 | 300 | 0.8 | 4 400 | 2 300 | -1 800 | 0.1 | -1.1 |
| ROBERTSON | 2 500 | 2 443 | (Z) | 1.8 | 300 | 200 | (Z) | 0.3 | -1.6 |
| ROCKCASTLE | 12 200 | 12 334 | - 200 | -1.4 | 1 700 | 700 | -1 100 | -0.2 | -1.2 |
| ROWAN | [1]16 000 | 12 808 | 3 200 | 25.3 | 1 900 | 700 | 2 000 | 3.7 | 0.1 |
| RUSSELL | 10 600 | 11 076 | - 400 | -4.0 | 1 500 | 700 | -1 300 | -0.6 | -2.1 |
| SCOTT | 18 200 | 15 376 | 2 800 | 18.3 | 2 200 | 1 100 | 1 700 | 2.7 | 0.2 |
| SHELBY | 18 900 | 18 493 | 400 | 2.2 | 2 400 | 1 300 | - 700 | 0.3 | 0.3 |
| SIMPSON | 12 900 | 11 548 | 1 300 | 11.7 | 1 500 | 900 | 700 | 1.8 | -0.1 |
| SPENCER | 5 800 | 5 680 | 100 | 2.4 | 800 | 300 | - 300 | 0.4 | -0.8 |
| TAYLOR | 15 900 | 16 285 | - 400 | -2.4 | 2 300 | 1 000 | -1 700 | -0.4 | 1.2 |
| TODD | 10 900 | 11 364 | - 500 | -4.5 | 1 500 | 900 | -1 100 | -0.7 | -1.3 |
| TRIGG | 8 500 | 8 870 | - 300 | -3.6 | 1 100 | 600 | - 800 | -0.6 | -0.9 |
| TRIMBLE | 5 300 | 5 102 | 200 | 4.1 | 700 | 300 | - 100 | 0.6 | -0.1 |
| UNION | 14 300 | 14 537 | - 200 | -1.5 | 1 800 | 1 100 | -1 000 | -0.2 | -0.2 |
| WARREN | [1]53 400 | 45 491 | 7 900 | 17.5 | 6 500 | 3 100 | 4 600 | 2.6 | 0.6 |
| WASHINGTON | 11 900 | 11 168 | 700 | 6.5 | 1 600 | 700 | - 200 | 1.0 | -1.3 |
| WAYNE | 15 100 | 14 700 | 400 | 3.0 | 2 100 | 900 | - 700 | 0.5 | -1.1 |
| WEBSTER | 14 200 | 14 244 | - 100 | -0.5 | 1 500 | 1 200 | - 400 | -0.1 | -0.9 |
| WHITLEY | 24 600 | 25 815 | -1 200 | -4.6 | 3 200 | 1 800 | -2 600 | -0.8 | -2.1 |
| WOLFE | 6 200 | 6 534 | - 300 | -5.0 | 1 000 | 400 | - 900 | -0.8 | -1.5 |
| WOODFORD | 12 700 | 11 913 | 800 | 6.5 | 2 000 | 800 | - 400 | 1.0 | 0.6 |
| LOUISIANA | 3 624 000 | 3 257 022 | 367 000 | 11.3 | 542 000 | 191 000 | 16 000 | 1.7 | 2.0 |
| ACADIA | 52 000 | 49 931 | 2 100 | 4.2 | 8 600 | 2 800 | -3 700 | 0.7 | 0.6 |
| ALLEN | 21 000 | 19 867 | 1 100 | 5.6 | 3 200 | 1 200 | - 900 | 0.9 | 0.5 |
| ASCENSION | 33 800 | 27 927 | 5 800 | 20.9 | 5 200 | 1 600 | 2 300 | 3.1 | 2.2 |
| ASSUMPTION | 19 600 | 17 991 | 1 700 | 9.2 | 3 300 | 1 100 | - 500 | 1.4 | 0.4 |
| AVOYELLES | 41 400 | 37 606 | 3 800 | 10.2 | 5 800 | 2 500 | 500 | 1.6 | -0.1 |

SEE FOOTNOTES AT END OF TABLE.

## Table 1.--ESTIMATES OF THE POPULATION OF COUNTIES, JULY 1, 1966, AND COMPONENTS OF POPULATION CHANGE SINCE APRIL 1, 1960--Continued

(Asterisk (*) indicates metropolitan county. State estimates are shown to the nearest thousand, county estimates to the nearest hundred)

| AREA | POPULATION | | CHANGE, 1960 TO 1966 | | COMPONENTS OF CHANGE | | | AVERAGE ANNUAL PERCENT CHANGE | |
|---|---|---|---|---|---|---|---|---|---|
| | JULY 1, 1966 | APRIL 1, 1960 (CENSUS) | NUMBER | PERCENT | BIRTHS | DEATHS | NET MIGRATION | 1960-66 | 1950-60 |
| LOUISIANA--CON. | | | | | | | | | |
| BEAUREGARD | 22 000 | 19 191 | 2 800 | 14.6 | 3 100 | 1 300 | 1 000 | 2.2 | 0.8 |
| BIENVILLE | 17 300 | 16 726 | 600 | 3.6 | 2 200 | 1 200 | - 300 | 0.6 | -1.3 |
| BOSSIER* | 61 000 | 57 622 | 3 400 | 5.9 | 9 500 | 2 300 | -3 800 | 0.9 | 3.7 |
| CADDO* | 226 300 | 223 859 | 2 400 | 1.1 | 33 900 | 13 000 | -18 500 | 0.2 | 2.4 |
| CALCASIEU* | 135 400 | 145 475 | -10 100 | -6.9 | 23 800 | 6 100 | -27 700 | -1.1 | 5.0 |
| CALDWELL | 9 700 | 9 004 | 600 | 7.2 | 1 100 | 700 | 200 | 1.1 | -1.3 |
| CAMERON | 7 100 | 6 909 | 200 | 2.4 | 1 100 | 300 | - 700 | 0.4 | 1.0 |
| CATAHOULA | 12 500 | 11 421 | 1 100 | 9.3 | 1 800 | 700 | (Z) | 1.4 | -0.4 |
| CLAIBORNE | 17 200 | 19 407 | -2 200 | -11.6 | 2 300 | 1 400 | -3 200 | -2.0 | -2.5 |
| CONCORDIA | 24 000 | 20 467 | 3 600 | 17.4 | 3 900 | 1 300 | 900 | 2.6 | 3.6 |
| DE SOTO | 23 700 | 24 248 | - 500 | -2.1 | 3 600 | 1 800 | -2 300 | -0.3 | -0.1 |
| EAST BATON ROUGE* | [1]267 900 | 230 058 | 37 800 | 16.4 | 37 900 | 10 500 | 10 400 | 2.5 | 3.8 |
| EAST CARROLL | 14 400 | 14 433 | - 100 | -0.4 | 2 600 | 1 100 | -1 600 | -0.1 | -1.2 |
| EAST FELICIANA | [1]19 600 | 20 198 | - 600 | -2.8 | 2 600 | 1 100 | -2 100 | -0.5 | 0.5 |
| EVANGELINE | 34 000 | 31 639 | 2 400 | 7.6 | 6 200 | 2 000 | -1 800 | 1.2 | (Z) |
| FRANKLIN | 25 400 | 26 088 | - 700 | -2.6 | 4 000 | 1 600 | -3 000 | -0.4 | -1.2 |
| GRANT | 14 500 | 13 330 | 1 200 | 9.1 | 1 900 | 1 000 | 200 | 1.4 | -0.7 |
| IBERIA | 57 600 | 51 657 | 6 000 | 11.5 | 10 500 | 2 800 | -1 700 | 1.8 | 2.6 |
| IBERVILLE | 31 100 | 29 939 | 1 200 | 4.0 | 5 400 | 2 000 | -2 200 | 0.6 | 1.1 |
| JACKSON | 17 100 | 15 828 | 1 300 | 7.9 | 2 200 | 1 000 | 100 | 1.2 | 0.3 |
| JEFFERSON* | 289 000 | 208 769 | 80 300 | 38.5 | 40 700 | 9 200 | 48 800 | 5.3 | 7.2 |
| JEFFERSON DAVIS | 28 900 | 29 825 | -1 000 | -3.2 | 4 800 | 1 600 | -4 100 | -0.5 | 1.3 |
| LAFAYETTE* | [1]103 600 | 84 656 | 18 900 | 22.3 | 16 300 | 3 900 | 6 500 | 3.3 | 3.9 |
| LAFOURCHE | 65 100 | 55 381 | 9 700 | 17.6 | 11 100 | 2 600 | 1 200 | 2.6 | 2.8 |
| LA SALLE | 15 000 | 13 011 | 2 000 | 15.2 | 1 900 | 800 | 900 | 2.3 | 0.2 |
| LINCOLN | [1]34 700 | 28 535 | 6 200 | 21.7 | 3 700 | 1 600 | 4 000 | 3.2 | 1.0 |
| LIVINGSTON | 32 400 | 26 974 | 5 400 | 20.0 | 4 600 | 1 500 | 2 200 | 3.0 | 3.0 |
| MADISON | 17 500 | 16 444 | 1 100 | 6.6 | 2 600 | 1 200 | - 300 | 1.0 | -0.6 |
| MOREHOUSE | 34 800 | 33 709 | 1 100 | 3.4 | 5 600 | 2 000 | -2 400 | 0.5 | 0.5 |
| NATCHITOCHES | [1]36 500 | 35 653 | 800 | 2.3 | 4 800 | 2 200 | -1 700 | 0.4 | -0.7 |
| ORLEANS* | 649 500 | 627 525 | 22 000 | 3.5 | 95 200 | 46 200 | -27 000 | 0.6 | 1.0 |
| OUACHITA* | 111 500 | 101 663 | 9 800 | 9.6 | 17 200 | 5 900 | -1 500 | 1.5 | 3.1 |
| PLAQUEMINES | 26 700 | 22 545 | 4 100 | 18.3 | 4 300 | 1 000 | 800 | 2.7 | 4.7 |
| POINTE COUPEE | 23 100 | 22 488 | 600 | 2.8 | 4 300 | 1 400 | -2 200 | 0.5 | 0.3 |
| RAPIDES | 118 800 | 111 351 | 7 400 | 6.6 | 16 300 | 6 400 | -2 500 | 1.0 | 2.1 |
| RED RIVER | 10 100 | 9 978 | 100 | 1.3 | 1 400 | 700 | - 600 | 0.2 | -1.9 |
| RICHLAND | 24 600 | 23 824 | 800 | 3.2 | 4 200 | 1 600 | -1 900 | 0.5 | -1.1 |
| SABINE | 21 100 | 18 564 | 2 500 | 13.6 | 2 700 | 1 300 | 1 100 | 2.1 | -1.2 |
| ST. BERNARD* | 46 400 | 32 186 | 14 300 | 44.3 | 5 600 | 1 400 | 10 000 | 6.0 | 11.2 |
| ST. CHARLES | 26 000 | 21 219 | 4 700 | 22.3 | 4 300 | 1 000 | 1 400 | 3.3 | 4.7 |
| ST. HELENA | 9 100 | 9 162 | - 100 | -1.0 | 1 300 | 500 | - 900 | -0.2 | 0.2 |
| ST. JAMES | 19 700 | 18 369 | 1 300 | 7.1 | 3 600 | 1 100 | -1 200 | 1.1 | 1.8 |
| ST. JOHN THE BAPTIST | 22 100 | 18 439 | 3 700 | 20.1 | 3 700 | 1 100 | 1 000 | 3.0 | 2.2 |
| ST. LANDRY | 84 300 | 81 493 | 2 800 | 3.5 | 14 600 | 4 600 | -7 100 | 0.6 | 0.4 |
| ST. MARTIN | 32 400 | 29 063 | 3 300 | 11.3 | 5 400 | 1 500 | - 600 | 1.7 | 1.0 |
| ST. MARY | 59 400 | 48 833 | 10 600 | 21.6 | 10 300 | 2 600 | 2 900 | 3.2 | 3.1 |
| ST. TAMMANY* | 60 600 | 38 643 | 21 900 | 56.7 | 7 100 | 2 700 | 17 600 | 7.5 | 3.7 |
| TANGIPAHOA | [1]67 000 | 59 434 | 7 600 | 12.7 | 10 400 | 4 100 | 1 300 | 1.9 | 1.1 |
| TENSAS | 11 100 | 11 796 | - 700 | -5.9 | 1 800 | 800 | -1 700 | -1.0 | -1.1 |
| TERREBONNE | 72 600 | 60 771 | 11 800 | 19.4 | 13 500 | 2 800 | 1 100 | 2.9 | 3.4 |
| UNION | 18 900 | 17 624 | 1 300 | 7.1 | 2 600 | 1 200 | - 200 | 1.1 | -0.8 |
| VERMILION | 41 300 | 38 855 | 2 400 | 6.3 | 6 500 | 2 100 | -2 000 | 1.0 | 0.5 |
| VERNON | 59 200 | 18 301 | 40 900 | 223.3 | 3 100 | 1 400 | 39 200 | 20.7 | -0.4 |
| WASHINGTON | 45 100 | 44 015 | 1 100 | 2.6 | 6 400 | 2 800 | -2 400 | 0.4 | 1.4 |
| WEBSTER | 40 800 | 39 701 | 1 100 | 2.9 | 5 500 | 2 400 | -2 000 | 0.5 | 1.1 |
| WEST BATON ROUGE | 16 200 | 14 796 | 1 400 | 9.6 | 3 000 | 900 | - 700 | 1.5 | 2.3 |
| WEST CARROLL | 15 400 | 14 177 | 1 300 | 8.9 | 2 200 | 900 | (Z) | 1.4 | -1.9 |
| WEST FELICIANA | 11 300 | 12 395 | -1 100 | -9.1 | 1 400 | 500 | -2 000 | -1.5 | 2.0 |
| WINN | 16 500 | 16 034 | 500 | 3.2 | 2 000 | 1 100 | - 400 | 0.5 | -0.1 |

SEE FOOTNOTES AT END OF TABLE.

## Table 1.--ESTIMATES OF THE POPULATION OF COUNTIES, JULY 1, 1966, AND COMPONENTS OF POPULATION CHANGE SINCE APRIL 1, 1960--Continued

(Asterisk (*) indicates metropolitan county. State estimates are shown to the nearest thousand, county estimates to the nearest hundred)

| AREA | POPULATION | | CHANGE, 1960 TO 1966 | | COMPONENTS OF CHANGE | | | AVERAGE ANNUAL PERCENT CHANGE | |
|---|---|---|---|---|---|---|---|---|---|
| | JULY 1, 1966 | APRIL 1, 1960 (CENSUS) | NUMBER | PERCENT | BIRTHS | DEATHS | NET MIGRATION | 1960-66 | 1950-60 |
| MAINE | 985 000 | 969 265 | 16 000 | 1.7 | 137 000 | 68 000 | -52 000 | 0.3 | 0.6 |
| ANDROSCOGGIN* | 89 600 | 86 312 | 3 300 | 3.8 | 12 100 | 6 200 | -2 600 | 0.6 | 0.3 |
| AROOSTOOK | 97 600 | 106 064 | -8 500 | -8.0 | 17 800 | 4 900 | -21 300 | -1.3 | 1.0 |
| CUMBERLAND* | 193 800 | 182 751 | 11 000 | 6.0 | 25 600 | 13 400 | -1 200 | 0.9 | 0.8 |
| FRANKLIN | 19 900 | 20 069 | - 200 | -1.0 | 2 900 | 1 500 | -1 600 | -0.2 | -0.3 |
| HANCOCK | 32 400 | 32 293 | 100 | 0.4 | 3 900 | 2 800 | -1 100 | 0.1 | 0.1 |
| KENNEBEC | 91 100 | 89 150 | 1 900 | 2.2 | 12 100 | 6 200 | -3 900 | 0.3 | 0.6 |
| KNOX | 28 200 | 28 575 | - 300 | -1.2 | 3 300 | 2 600 | -1 100 | -0.2 | 0.2 |
| LINCOLN | 20 000 | 18 497 | 1 500 | 8.3 | 2 300 | 1 700 | 900 | 1.3 | 0.3 |
| OXFORD | 44 000 | 44 345 | - 300 | -0.7 | 5 800 | 3 200 | -3 000 | -0.1 | (Z) |
| PENOBSCOT | [1]126 200 | 126 346 | - 200 | -0.1 | 20 100 | 7 700 | -12 500 | (Z) | 1.6 |
| PISCATAQUIS | 16 900 | 17 379 | - 500 | -2.8 | 2 100 | 1 400 | -1 100 | -0.5 | -0.7 |
| SAGADAHOC | 23 500 | 22 793 | 700 | 3.1 | 3 200 | 1 600 | - 800 | 0.5 | 0.9 |
| SOMERSET | 43 400 | 39 749 | 3 700 | 9.2 | 5 400 | 2 900 | 1 100 | 1.4 | (Z) |
| WALDO | 22 400 | 22 632 | - 200 | -0.9 | 3 100 | 1 900 | -1 400 | -0.1 | 0.4 |
| WASHINGTON | 30 400 | 32 908 | -2 500 | -7.7 | 3 700 | 2 700 | -3 600 | -1.3 | -0.7 |
| YORK | 106 100 | 99 402 | 6 700 | 6.7 | 13 300 | 7 500 | 900 | 1.0 | 0.6 |
| MARYLAND | 3 608 000 | 3 100 689 | 508 000 | 16.4 | 479 000 | 183 000 | 212 000 | 2.5 | 2.8 |
| ALLEGANY | 86 000 | 84 169 | 1 800 | 2.2 | 10 200 | 6 200 | -2 200 | 0.3 | -0.6 |
| ANNE ARUNDEL* | 259 400 | 206 634 | 52 800 | 25.5 | 33 000 | 9 200 | 29 000 | 3.7 | 5.8 |
| BALTIMORE* | 563 800 | 492 428 | 71 400 | 14.5 | 67 700 | 23 600 | 27 300 | 2.2 | 6.2 |
| BALTIMORE CITY* | 921 400 | 939 024 | -17 700 | -1.9 | 135 400 | 70 100 | -82 900 | -0.3 | -0.1 |
| CALVERT | 18 300 | 15 826 | 2 500 | 15.5 | 3 000 | 1 000 | 400 | 2.3 | 2.7 |
| CAROLINE | 20 100 | 19 462 | 700 | 3.5 | 2 600 | 1 600 | - 300 | 0.6 | 0.7 |
| CARROLL* | 64 900 | 52 785 | 12 100 | 22.9 | 7 100 | 3 300 | 8 300 | 3.4 | 1.6 |
| CECIL* | 53 300 | 48 408 | 4 800 | 10.0 | 8 200 | 2 500 | - 800 | 1.5 | 3.8 |
| CHARLES | 39 100 | 32 572 | 6 500 | 20.1 | 6 700 | 1 800 | 1 600 | 3.0 | 3.4 |
| DORCHESTER | 30 600 | 29 666 | 1 000 | 3.3 | 3 500 | 2 500 | (Z) | 0.5 | 0.6 |
| FREDERICK | 85 100 | 71 930 | 13 200 | 18.3 | 10 500 | 4 900 | 7 600 | 2.7 | 1.4 |
| GARRETT | 22 100 | 20 420 | 1 700 | 8.2 | 2 800 | 1 300 | 300 | 1.3 | -0.4 |
| HARFORD* | 104 300 | 76 722 | 27 600 | 36.0 | 13 900 | 3 700 | 17 500 | 5.0 | 4.0 |
| HOWARD* | 49 000 | 36 152 | 12 800 | 35.5 | 6 100 | 1 800 | 8 500 | 5.0 | 4.6 |
| KENT | 14 700 | 15 481 | - 800 | -5.2 | 2 100 | 1 200 | -1 700 | -0.9 | 1.2 |
| MONTGOMERY* | 439 300 | 340 928 | 98 400 | 28.9 | 51 000 | 14 400 | 61 800 | 4.1 | 7.6 |
| PRINCE GEORGES* | 553 700 | 357 395 | 196 300 | 54.9 | 76 800 | 15 400 | 134 900 | 7.3 | 6.3 |
| QUEEN ANNES | 17 600 | 16 569 | 1 000 | 6.0 | 2 200 | 1 200 | (Z) | 0.9 | 1.3 |
| ST. MARYS | 41 400 | 38 915 | 2 500 | 6.3 | 8 800 | 1 700 | -4 700 | 1.0 | 2.9 |
| SOMERSET | 18 800 | 19 623 | - 800 | -4.0 | 2 300 | 1 800 | -1 300 | -0.6 | -0.6 |
| TALBOT | 22 900 | 21 578 | 1 300 | 5.9 | 2 800 | 1 900 | 300 | 0.9 | 1.1 |
| WASHINGTON | 102 200 | 91 219 | 11 000 | 12.0 | 12 100 | 6 000 | 4 900 | 1.8 | 1.5 |
| WICOMICO | 54 400 | 49 050 | 5 400 | 11.0 | 6 600 | 3 600 | 2 400 | 1.7 | 2.2 |
| WORCESTER | 25 800 | 23 733 | 2 100 | 8.9 | 3 300 | 1 800 | 600 | 1.4 | 0.2 |
| MASSACHUSETTS | [3]5 403 000 | 5 148 578 | 254 000 | 4.9 | 690 000 | 359 000 | -77 000 | 0.8 | 0.9 |
| BARNSTABLE | [3]81 700 | 70 286 | 11 400 | 16.2 | 8 500 | 5 700 | 8 600 | 2.4 | 4.1 |
| BERKSHIRE* | [3]144 800 | 142 135 | 2 700 | 1.9 | 18 700 | 9 900 | -6 100 | 0.3 | 0.7 |
| BRISTOL* | [3]415 600 | 398 488 | 17 100 | 4.3 | 51 100 | 29 600 | -4 400 | 0.7 | 0.4 |
| DUKES | [3]6 000 | 5 829 | 100 | 2.1 | 600 | 600 | 200 | 0.3 | 0.3 |
| ESSEX* | [3]614 900 | 568 831 | 46 000 | 8.1 | 74 700 | 42 800 | 14 100 | 1.3 | 0.9 |
| FRANKLIN | [3]57 200 | 54 864 | 2 300 | 4.3 | 6 400 | 4 000 | - 100 | 0.7 | 0.4 |
| HAMPDEN* | [3]441 700 | 429 353 | 12 400 | 2.9 | 57 700 | 28 900 | -16 400 | 0.5 | 1.6 |
| HAMPSHIRE* | [3]112 600 | 103 229 | 9 400 | 9.1 | 11 900 | 5 800 | 3 300 | 1.4 | 1.7 |
| MIDDLESEX* | [3]1 321 400 | 1 238 742 | 82 700 | 6.7 | 174 700 | 78 200 | -13 900 | 1.0 | 1.5 |
| NANTUCKET | [3]3 800 | 3 559 | 200 | 7.0 | 500 | 300 | (Z) | 1.1 | 0.2 |
| NORFOLK* | [3]575 900 | 510 256 | 65 700 | 12.9 | 67 300 | 30 800 | 29 200 | 2.0 | 2.7 |
| PLYMOUTH* | [3]303 000 | 248 449 | 54 500 | 21.9 | 38 900 | 18 100 | 33 700 | 3.2 | 2.7 |
| SUFFOLK* | [3]714 400 | 791 329 | -77 000 | -9.7 | 103 900 | 64 500 | - 116 400 | -1.6 | -1.2 |
| WORCESTER* | [3]610 000 | 583 228 | 26 800 | 4.6 | 75 500 | 40 100 | -8 500 | 0.7 | 0.7 |

SEE FOOTNOTES AT END OF TABLE.

## Table 1.--ESTIMATES OF THE POPULATION OF COUNTIES, JULY 1, 1966, AND COMPONENTS OF POPULATION CHANGE SINCE APRIL 1, 1960--Continued

(Asterisk (*) indicates metropolitan county. State estimates are shown to the nearest thousand, county estimates to the nearest hundred)

| AREA | POPULATION | | CHANGE, 1960 TO 1966 | | COMPONENTS OF CHANGE | | | AVERAGE ANNUAL PERCENT CHANGE | |
|---|---|---|---|---|---|---|---|---|---|
| | JULY 1, 1966 | APRIL 1, 1960 (CENSUS) | NUMBER | PERCENT | BIRTHS | DEATHS | NET MIGRATION | 1960-66 | 1950-60 |
| MICHIGAN. . . . . | 8 496 000 | 7 823 194 | 673 000 | 8.6 | 1 135 000 | 443 000 | -19 000 | 1.3 | 2.1 |
| ALCONA. . . . . | 6 300 | 6 352 | (Z) | -0.3 | 700 | 500 | - 300 | -0.1 | 0.8 |
| ALGER . . . . . | 8 400 | 9 250 | - 900 | -9.5 | 1 100 | 700 | -1 300 | -1.6 | -0.8 |
| ALLEGAN . . . . . | 60 800 | 57 729 | 3 100 | 5.4 | 8 000 | 3 600 | -1 300 | 0.8 | 2.0 |
| ALPENA. . . . . | 29 300 | 28 556 | 800 | 2.7 | 4 700 | 1 700 | -2 200 | 0.4 | 2.6 |
| ANTRIM. . . . . | 10 800 | 10 373 | 400 | 3.9 | 1 300 | 900 | (Z) | 0.6 | -0.3 |
| ARENAC. . . . . | 9 700 | 9 860 | - 200 | -2.0 | 1 200 | 800 | - 700 | -0.3 | 0.2 |
| BARAGA. . . . . | 7 800 | 7 151 | 600 | 8.9 | 1 000 | 600 | 300 | 1.4 | -1.2 |
| BARRY . . . . . | 35 000 | 31 738 | 3 200 | 10.1 | 4 300 | 2 000 | 900 | 1.6 | 1.9 |
| BAY*. . . . . | 112 700 | 107 042 | 5 600 | 5.2 | 16 000 | 5 900 | -4 500 | 0.8 | 1.9 |
| BENZIE. . . . . | 7 000 | 7 834 | - 900 | -11.1 | 1 000 | 600 | -1 200 | -1.9 | -0.6 |
| BERRIEN . . . . . | 166 300 | 149 865 | 16 400 | 11.0 | 23 100 | 9 100 | 2 400 | 1.7 | 2.6 |
| BRANCH. . . . . | 37 800 | 34 903 | 2 900 | 8.3 | 4 100 | 2 300 | 1 100 | 1.3 | 1.5 |
| CALHOUN . . . . . | 142 700 | 138 858 | 3 800 | 2.7 | 19 300 | 7 900 | -7 600 | 0.4 | 1.4 |
| CASS. . . . . | 39 600 | 36 932 | 2 700 | 7.3 | 4 400 | 2 400 | 700 | 1.1 | 2.7 |
| CHARLEVOIX. . . . . | 14 200 | 13 421 | 800 | 5.8 | 2 000 | 1 100 | - 100 | 0.9 | (Z) |
| CHEBOYGAN . . . . . | 15 000 | 14 550 | 400 | 2.8 | 2 000 | 1 000 | - 600 | 0.4 | 0.6 |
| CHIPPEWA. . . . . | 36 900 | 32 655 | 4 200 | 13.0 | 6 500 | 1 900 | - 300 | 2.0 | 1.1 |
| CLARE . . . . . | 13 000 | 11 647 | 1 300 | 11.5 | 1 800 | 900 | 500 | 1.8 | 1.3 |
| CLINTON*. . . . . | 45 500 | 37 969 | 7 500 | 19.9 | 6 200 | 2 100 | 3 400 | 2.9 | 2.0 |
| CRAWFORD. . . . . | 5 900 | 4 971 | 1 000 | 19.4 | 800 | 400 | 600 | 2.9 | 1.8 |
| DELTA . . . . . | 33 400 | 34 298 | - 900 | -2.6 | 4 700 | 2 400 | -3 200 | -0.4 | 0.4 |
| DICKINSON . . . . . | 24 600 | 23 917 | 700 | 3.0 | 2 700 | 1 800 | - 200 | 0.5 | -0.4 |
| EATON*. . . . . | 56 800 | 49 684 | 7 100 | 14.3 | 7 300 | 2 900 | 2 700 | 2.2 | 2.2 |
| EMMET . . . . . | 16 600 | 15 904 | 700 | 4.3 | 2 200 | 1 200 | - 300 | 0.7 | -0.4 |
| GENESEE*. . . . . | 423 600 | 374 313 | 49 300 | 13.2 | 63 600 | 18 500 | 4 200 | 2.0 | 3.3 |
| GLADWIN . . . . . | 11 500 | 10 769 | 700 | 6.6 | 1 300 | 800 | 100 | 1.0 | 1.3 |
| GOGEBIC . . . . . | 20 700 | 24 370 | -3 600 | -14.9 | 2 200 | 2 100 | -3 700 | -2.5 | -1.0 |
| GRAND TRAVERSE. . . . . | 36 100 | 33 490 | 2 600 | 7.8 | 4 300 | 2 000 | 300 | 1.2 | 1.6 |
| GRATIOT . . . . . | 39 300 | 37 012 | 2 300 | 6.1 | 5 900 | 2 400 | -1 200 | 1.0 | 1.0 |
| HILLSDALE . . . . . | 34 900 | 34 742 | 100 | 0.3 | 4 600 | 2 400 | -2 100 | 0.1 | 0.9 |
| HOUGHTON. . . . . | 34 400 | 35 654 | -1 200 | -3.5 | 4 000 | 3 200 | -2 100 | -0.6 | -1.1 |
| HURON . . . . . | 33 600 | 34 006 | - 400 | -1.1 | 4 700 | 2 400 | -2 700 | -0.2 | 0.3 |
| INGHAM* . . . . . | [1]247 800 | 211 296 | 36 500 | 17.3 | 33 700 | 10 500 | 13 300 | 2.6 | 2.0 |
| IONIA . . . . . | 42 800 | 43 132 | - 300 | -0.7 | 5 900 | 2 700 | -3 500 | -0.1 | 1.2 |
| IOSCO . . . . . | 23 200 | 16 505 | 6 700 | 40.5 | 4 400 | 1 100 | 3 400 | 5.6 | 4.2 |
| IRON. . . . . | 15 200 | 17 184 | -1 900 | -11.3 | 1 600 | 1 500 | -2 000 | -1.9 | -0.3 |
| ISABELLA. . . . . | [1]38 800 | 35 348 | 3 400 | 9.7 | 5 100 | 1 800 | 100 | 1.5 | 2.0 |
| JACKSON*. . . . . | [1]137 400 | 131 994 | 5 400 | 4.1 | 18 200 | 7 800 | -5 000 | 0.6 | 2.0 |
| KALAMAZOO*. . . . . | [1]189 000 | 169 712 | 19 300 | 11.4 | 24 000 | 8 700 | 4 000 | 1.7 | 3.0 |
| KALKASKA. . . . . | 5 000 | 4 382 | 600 | 13.0 | 600 | 400 | 400 | 2.0 | -0.5 |
| KENT* . . . . . | 392 600 | 363 187 | 29 400 | 8.1 | 55 800 | 20 700 | -5 700 | 1.3 | 2.3 |
| KEWEENAW. . . . . | 2 100 | 2 417 | - 300 | -14.4 | 200 | 300 | - 300 | -2.4 | -1.9 |
| LAKE. . . . . | 5 100 | 5 338 | - 300 | -4.8 | 600 | 600 | - 200 | -0.8 | 0.2 |
| LAPEER* . . . . . | 48 900 | 41 926 | 7 000 | 16.7 | 6 100 | 2 400 | 3 300 | 2.5 | 1.6 |
| LEELANAU. . . . . | 9 700 | 9 321 | 400 | 4.0 | 1 100 | 700 | - 100 | 0.6 | 0.8 |
| LENAWEE . . . . . | 80 300 | 77 789 | 2 500 | 3.2 | 9 900 | 4 700 | -2 700 | 0.5 | 1.9 |
| LIVINGSTON. . . . . | 44 300 | 38 233 | 6 100 | 15.9 | 5 700 | 2 300 | 2 700 | 2.4 | 3.6 |
| LUCE. . . . . | 6 800 | 7 827 | -1 000 | -12.5 | 900 | 500 | -1 400 | -2.1 | -0.4 |
| MACKINAC. . . . . | 10 100 | 10 853 | - 700 | -6.8 | 1 600 | 700 | -1 600 | -1.1 | 1.6 |
| MACOMB* . . . . . | [3]553 100 | 405 804 | 147 300 | 36.3 | 79 700 | 16 500 | 84 100 | 5.1 | 8.2 |
| MANISTEE. . . . . | 19 700 | 19 042 | 600 | 3.3 | 2 600 | 1 500 | - 500 | 0.5 | 0.3 |
| MARQUETTE . . . . . | [1]68 000 | 56 154 | 11 900 | 21.2 | 9 300 | 3 500 | 6 100 | 3.1 | 1.7 |
| MASON . . . . . | 21 700 | 21 929 | - 200 | -0.9 | 2 600 | 1 600 | -1 200 | -0.1 | 0.7 |
| MECOSTA . . . . . | [1]25 900 | 21 051 | 4 900 | 23.1 | 2 900 | 1 400 | 3 400 | 3.4 | 1.0 |
| MENOMINEE . . . . . | 23 200 | 24 685 | -1 500 | -6.1 | 2 900 | 1 800 | -2 600 | -1.0 | -0.2 |
| MIDLAND . . . . . | 55 800 | 51 450 | 4 300 | 8.4 | 8 400 | 2 000 | -2 100 | 1.3 | 3.7 |
| MISSAUKEE . . . . . | 6 100 | 6 784 | - 700 | -9.9 | 800 | 500 | -1 000 | -1.7 | -0.9 |
| MONROE* . . . . . | 112 400 | 101 120 | 11 300 | 11.2 | 15 600 | 5 300 | 1 000 | 1.7 | 2.9 |
| MONTCALM. . . . . | 40 500 | 35 795 | 4 700 | 13.1 | 5 100 | 2 600 | 2 100 | 2.0 | 1.4 |
| MONTMORENCY . . . . . | 4 600 | 4 424 | 200 | 4.3 | 500 | 400 | 100 | 0.7 | 0.7 |
| MUSKEGON* . . . . . | 152 600 | 149 943 | 2 700 | 1.8 | 22 800 | 7 800 | -12 200 | 0.3 | 2.1 |
| NEWAYGO . . . . . | 25 800 | 24 160 | 1 700 | 6.9 | 3 500 | 1 700 | - 100 | 1.1 | 1.1 |
| OAKLAND*. . . . . | 805 800 | 690 259 | 115 500 | 16.7 | 102 000 | 29 200 | 42 700 | 2.5 | 5.7 |
| OCEANA. . . . . | 17 100 | 16 547 | 500 | 3.1 | 2 200 | 1 200 | - 500 | 0.5 | 0.3 |
| OGEMAW. . . . . | 10 200 | 9 680 | 500 | 5.0 | 1 200 | 800 | 100 | 0.8 | 0.4 |

SEE FOOTNOTES AT END OF TABLE.

## Table 1.--ESTIMATES OF THE POPULATION OF COUNTIES, JULY 1, 1966, AND COMPONENTS OF POPULATION CHANGE SINCE APRIL 1, 1960--Continued

(Asterisk (*) indicates metropolitan county. State estimates are shown to the nearest thousand, county estimates to the nearest hundred)

| AREA | POPULATION | | CHANGE, 1960 TO 1966 | | COMPONENTS OF CHANGE | | | AVERAGE ANNUAL PERCENT CHANGE | |
|---|---|---|---|---|---|---|---|---|---|
| | JULY 1, 1966 | APRIL 1, 1960 (CENSUS) | NUMBER | PERCENT | BIRTHS | DEATHS | NET MIGRATION | 1960-66 | 1950-60 |
| MICHIGAN--CON. | | | | | | | | | |
| ONTONAGON | 10 600 | 10 584 | (Z) | 0.2 | 1 400 | 800 | - 600 | (Z) | 0.3 |
| OSCEOLA | 14 000 | 13 595 | 400 | 2.7 | 1 800 | 1 100 | - 400 | 0.4 | -0.1 |
| OSCODA | 4 100 | 3 447 | 600 | 18.7 | 500 | 300 | 500 | 2.8 | 1.0 |
| OTSEGO | 8 300 | 7 545 | 700 | 9.4 | 1 300 | 500 | (Z) | 1.4 | 1.6 |
| OTTAWA* | 112 100 | 98 719 | 13 400 | 13.6 | 15 800 | 5 100 | 2 700 | 2.1 | 3.0 |
| PRESQUE ISLE | 12 100 | 13 117 | -1 000 | -7.7 | 1 800 | 800 | -2 000 | -1.3 | 0.9 |
| ROSCOMMON | 8 100 | 7 200 | 900 | 12.6 | 800 | 700 | 700 | 1.9 | 2.0 |
| SAGINAW* | 210 900 | 190 752 | 20 200 | 10.6 | 30 600 | 10 600 | 200 | 1.6 | 2.2 |
| ST. CLAIR | [3]114 300 | 107 201 | 7 100 | 6.6 | 15 000 | 7 100 | - 900 | 1.0 | 1.6 |
| ST. JOSEPH | 45 500 | 42 332 | 3 200 | 7.5 | 5 800 | 3 000 | 400 | 1.2 | 1.9 |
| SANILAC | 34 500 | 32 314 | 2 100 | 6.6 | 4 500 | 2 500 | 100 | 1.0 | 0.5 |
| SCHOOLCRAFT | 8 000 | 8 953 | - 900 | -10.3 | 1 200 | 700 | -1 400 | -1.7 | -0.2 |
| SHIAWASSEE | 60 400 | 53 446 | 7 000 | 13.0 | 8 500 | 3 300 | 1 800 | 2.0 | 1.5 |
| TUSCOLA | 48 300 | 43 305 | 5 000 | 11.4 | 6 300 | 2 900 | 1 500 | 1.7 | 1.2 |
| VAN BUREN | 55 200 | 48 395 | 6 800 | 14.0 | 6 800 | 3 700 | 3 700 | 2.1 | 2.1 |
| WASHTENAW* | [1]204 500 | 172 440 | 32 100 | 18.6 | 26 300 | 7 200 | 12 900 | 2.8 | 2.5 |
| WAYNE* | 2 714 400 | 2 666 297 | 48 100 | 1.8 | 349 400 | 157 900 | - 143 400 | 0.3 | 0.9 |
| WEXFORD | 19 500 | 18 466 | 1 100 | 5.8 | 2 500 | 1 400 | (Z) | 0.9 | -0.1 |
| MINNESOTA | 3 585 000 | 3 413 864 | 171 000 | 5.0 | 498 000 | 202 000 | - 126 000 | 0.8 | 1.4 |
| AITKIN | 12 000 | 12 162 | - 100 | -1.1 | 1 300 | 1 000 | - 500 | -0.2 | -1.6 |
| ANOKA* | 125 900 | 85 916 | 40 000 | 46.6 | 23 100 | 3 000 | 19 900 | 6.3 | 9.2 |
| BECKER | 25 900 | 23 959 | 1 900 | 7.9 | 3 400 | 1 600 | 100 | 1.2 | -0.4 |
| BELTRAMI | [1]26 200 | 23 425 | 2 800 | 11.8 | 3 500 | 1 600 | 900 | 1.8 | -0.6 |
| BENTON | 19 300 | 17 287 | 2 000 | 11.4 | 3 200 | 900 | - 300 | 1.7 | 0.8 |
| BIG STONE | 8 800 | 8 954 | - 100 | -1.2 | 1 200 | 600 | - 700 | -0.2 | -0.7 |
| BLUE EARTH | [1]51 100 | 44 385 | 6 700 | 15.0 | 6 200 | 2 600 | 3 100 | 2.3 | 1.5 |
| BROWN | 29 200 | 27 676 | 1 500 | 5.5 | 3 900 | 1 800 | - 600 | 0.9 | 0.7 |
| CARLTON | 29 500 | 27 932 | 1 600 | 5.6 | 3 900 | 1 600 | - 700 | 0.9 | 1.3 |
| CARVER | 24 800 | 21 358 | 3 400 | 16.1 | 3 400 | 1 200 | 1 300 | 2.4 | 1.6 |
| CASS | 16 300 | 16 720 | - 400 | -2.3 | 2 000 | 1 300 | -1 100 | -0.4 | -1.5 |
| CHIPPEWA | 16 200 | 16 320 | - 100 | -0.8 | 2 000 | 1 000 | -1 100 | -0.1 | -0.3 |
| CHISAGO | 14 400 | 13 419 | 1 000 | 7.1 | 1 600 | 1 200 | 500 | 1.1 | 0.6 |
| CLAY* | [1]42 800 | 39 080 | 3 700 | 9.6 | 5 900 | 1 800 | - 400 | 1.5 | 2.6 |
| CLEARWATER | 8 700 | 8 864 | - 200 | -1.9 | 1 000 | 600 | - 600 | -0.3 | -1.4 |
| COOK | 3 200 | 3 377 | - 100 | -4.3 | 500 | 200 | - 400 | -0.7 | 1.5 |
| COTTONWOOD | 15 400 | 16 166 | - 800 | -4.8 | 1 900 | 1 000 | -1 700 | -0.8 | 0.3 |
| CROW WING | [1]33 400 | 32 134 | 1 200 | 3.9 | 4 000 | 2 300 | - 500 | 0.6 | 0.4 |
| DAKOTA* | 107 900 | 78 303 | 29 600 | 37.8 | 16 100 | 3 500 | 17 000 | 5.3 | 4.8 |
| DODGE | 13 500 | 13 259 | 200 | 1.8 | 1 800 | 800 | - 800 | 0.3 | 0.5 |
| DOUGLAS | 21 000 | 21 313 | - 300 | -1.4 | 2 400 | 1 400 | -1 300 | -0.2 | (Z) |
| FARIBAULT | 22 100 | 23 685 | -1 600 | -6.5 | 2 900 | 1 500 | -2 900 | -1.1 | -0.1 |
| FILLMORE | 23 000 | 23 768 | - 700 | -3.1 | 2 900 | 1 800 | -1 800 | -0.5 | -0.3 |
| FREEBORN | 36 600 | 37 891 | -1 300 | -3.3 | 4 900 | 2 200 | -4 000 | -0.5 | 0.9 |
| GOODHUE | 35 000 | 33 035 | 2 000 | 6.1 | 4 000 | 2 400 | 400 | 0.9 | 0.3 |
| GRANT | 8 800 | 8 870 | (Z) | -0.4 | 1 000 | 600 | - 400 | -0.1 | -0.7 |
| HENNEPIN* | 885 300 | 842 854 | 42 500 | 5.0 | 123 800 | 48 100 | -33 200 | 0.8 | 2.2 |
| HOUSTON | 17 200 | 16 588 | 600 | 3.9 | 2 400 | 1 000 | - 700 | 0.6 | 1.4 |
| HUBBARD | 10 500 | 9 962 | 600 | 5.8 | 1 300 | 800 | 100 | 0.9 | -1.1 |
| ISANTI | 17 100 | 13 530 | 3 600 | 26.4 | 1 500 | 800 | 2 900 | 3.8 | 1.1 |
| ITASCA | 36 800 | 38 006 | -1 200 | -3.1 | 4 600 | 2 200 | -3 600 | -0.5 | 1.3 |
| JACKSON | 14 300 | 15 501 | -1 200 | -7.6 | 1 700 | 900 | -2 000 | -1.3 | -0.5 |
| KANABEC | 9 800 | 9 007 | 800 | 8.5 | 1 100 | 600 | 300 | 1.3 | -0.2 |
| KANDIYOHI | [1]28 700 | 29 987 | -1 300 | -4.2 | 3 600 | 1 700 | -3 100 | -0.7 | 0.5 |
| KITTSON | 8 200 | 8 343 | - 100 | -1.7 | 900 | 600 | - 500 | -0.3 | -1.4 |
| KOOCHICHING | 18 000 | 18 190 | - 200 | -1.0 | 2 200 | 1 100 | -1 300 | -0.2 | 0.7 |
| LAC QUI PARLE | 11 900 | 13 330 | -1 500 | -11.0 | 1 300 | 900 | -1 900 | -1.8 | -0.9 |
| LAKE | 12 900 | 13 702 | - 800 | -5.6 | 2 100 | 600 | -2 300 | -0.9 | 5.8 |
| LAKE OF THE WOODS | 4 300 | 4 304 | (Z) | (Z) | 700 | 300 | - 500 | (Z) | -1.4 |
| LE SUEUR | 21 300 | 19 906 | 1 400 | 7.0 | 2 800 | 1 300 | - 100 | 1.1 | 0.4 |
| LINCOLN | 8 800 | 9 651 | - 800 | -8.3 | 1 100 | 600 | -1 300 | -1.4 | -0.5 |
| LYON | 21 100 | 22 655 | -1 500 | -6.8 | 3 300 | 1 500 | -3 400 | -1.1 | 0.2 |
| MC LEOD | 26 700 | 24 401 | 2 300 | 9.6 | 3 200 | 1 500 | 700 | 1.5 | 1.0 |
| MAHNOMEN | 6 000 | 6 341 | - 400 | -5.5 | 900 | 400 | - 900 | -0.9 | -1.1 |
| MARSHALL | 14 600 | 14 262 | 400 | 2.6 | 1 800 | 900 | - 600 | 0.4 | -1.2 |

SEE FOOTNOTES AT END OF TABLE.

## Table 1.--ESTIMATES OF THE POPULATION OF COUNTIES, JULY 1, 1966, AND COMPONENTS OF POPULATION CHANGE SINCE APRIL 1, 1960--Continued

(Asterisk (*) indicates metropolitan county. State estimates are shown to the nearest thousand, county estimates to the nearest hundred)

| AREA | POPULATION | | CHANGE, 1960 TO 1966 | | COMPONENTS OF CHANGE | | | AVERAGE ANNUAL PERCENT CHANGE | |
|---|---|---|---|---|---|---|---|---|---|
| | JULY 1, 1966 | APRIL 1, 1960 (CENSUS) | NUMBER | PERCENT | BIRTHS | DEATHS | NET MIGRATION | 1960-66 | 1950-60 |
| MINNESOTA--CON. | | | | | | | | | |
| MARTIN | 25 100 | 26 986 | -1 900 | -6.9 | 3 100 | 1 500 | -3 500 | -1.1 | 0.5 |
| MEEKER | 19 300 | 18 887 | 400 | 2.3 | 2 400 | 1 300 | - 700 | 0.4 | (Z) |
| MILLE LACS | 15 300 | 14 560 | 700 | 4.8 | 1 900 | 1 200 | (Z) | 0.8 | -0.4 |
| MORRISON | 26 600 | 26 641 | - 100 | -0.3 | 4 000 | 1 500 | -2 600 | -0.1 | 0.3 |
| MOWER | 45 400 | 48 498 | -3 100 | -6.3 | 6 000 | 2 400 | -6 600 | -1.0 | 1.4 |
| MURRAY | 14 000 | 14 743 | - 700 | -4.7 | 2 000 | 700 | -1 900 | -0.8 | (Z) |
| NICOLLET | [1]22 600 | 23 196 | - 600 | -2.7 | 3 000 | 1 000 | -2 600 | -0.4 | 1.0 |
| NOBLES | 22 600 | 23 365 | - 800 | -3.3 | 3 100 | 1 200 | -2 700 | -0.5 | 0.4 |
| NORMAN | 10 700 | 11 253 | - 500 | -4.7 | 1 200 | 800 | - 900 | -0.8 | -1.4 |
| OLMSTED | [1]73 100 | 65 532 | 7 600 | 11.6 | 12 000 | 3 100 | -1 300 | 1.8 | 3.1 |
| OTTER TAIL | [1]47 100 | 48 960 | -1 800 | -3.7 | 5 300 | 3 200 | -3 900 | -0.6 | -0.5 |
| PENNINGTON | 11 900 | 12 468 | - 600 | -4.8 | 1 500 | 800 | -1 300 | -0.8 | -0.4 |
| PINE | 16 900 | 17 004 | - 100 | -0.4 | 1 900 | 1 200 | - 800 | -0.1 | -0.7 |
| PIPESTONE | 12 700 | 13 605 | - 900 | -6.9 | 1 800 | 800 | -1 800 | -1.1 | -0.3 |
| POLK | 36 800 | 36 182 | 600 | 1.6 | 5 000 | 2 400 | -2 100 | 0.3 | 0.1 |
| POPE | 11 000 | 11 914 | - 900 | -7.3 | 1 200 | 800 | -1 300 | -1.2 | -0.8 |
| RAMSEY* | 433 200 | 422 525 | 10 700 | 2.5 | 66 400 | 24 800 | -30 800 | 0.4 | 1.7 |
| RED LAKE | 5 500 | 5 830 | - 300 | -5.2 | 800 | 400 | - 700 | -0.9 | -1.5 |
| REDWOOD | 20 800 | 21 718 | - 900 | -4.4 | 3 000 | 1 300 | -2 600 | -0.7 | -0.2 |
| RENVILLE | 22 800 | 23 249 | - 400 | -1.8 | 2 800 | 1 500 | -1 800 | -0.3 | -0.3 |
| RICE | [1]40 100 | 38 988 | 1 100 | 2.8 | 4 800 | 2 100 | -1 600 | 0.4 | 0.7 |
| ROCK | 11 100 | 11 864 | - 700 | -6.1 | 1 500 | 600 | -1 600 | -1.0 | 0.5 |
| ROSEAU | 11 200 | 12 154 | - 900 | -7.6 | 1 700 | 800 | -1 800 | -1.3 | -1.8 |
| ST. LOUIS* | 225 900 | 231 588 | -5 600 | -2.4 | 28 400 | 15 600 | -18 500 | -0.4 | 1.2 |
| SCOTT | 25 900 | 21 909 | 4 000 | 18.3 | 4 600 | 1 300 | 700 | 2.7 | 2.9 |
| SHERBURNE | 15 300 | 12 861 | 2 400 | 18.8 | 2 000 | 800 | 1 200 | 2.8 | 1.9 |
| SIBLEY | 15 800 | 16 228 | - 400 | -2.8 | 2 100 | 1 000 | -1 500 | -0.4 | 0.3 |
| STEARNS | [1]90 800 | 80 345 | 10 400 | 13.0 | 13 700 | 4 000 | 700 | 2.0 | 1.3 |
| STEELE | 27 500 | 25 029 | 2 400 | 9.8 | 3 700 | 1 400 | 200 | 1.5 | 1.7 |
| STEVENS | 11 000 | 11 262 | - 200 | -2.1 | 1 500 | 600 | -1 200 | -0.3 | 0.1 |
| SWIFT | 14 200 | 14 936 | - 700 | -5.0 | 1 700 | 1 000 | -1 500 | -0.8 | -0.6 |
| TODD | 22 400 | 23 119 | - 700 | -3.2 | 2 900 | 1 600 | -2 100 | -0.5 | -0.9 |
| TRAVERSE | 7 200 | 7 503 | - 300 | -4.5 | 900 | 500 | - 800 | -0.7 | -0.7 |
| WABASHA | 16 400 | 17 007 | - 600 | -3.4 | 2 300 | 1 200 | -1 600 | -0.6 | 0.1 |
| WADENA | 12 400 | 12 199 | 200 | 1.4 | 2 000 | 800 | -1 000 | 0.2 | -0.5 |
| WASECA | 15 300 | 16 041 | - 700 | -4.3 | 2 100 | 1 000 | -1 800 | -0.7 | 0.7 |
| WASHINGTON* | 67 400 | 52 432 | 15 000 | 28.6 | 10 400 | 2 500 | 7 100 | 4.1 | 4.3 |
| WATONWAN | 13 700 | 14 460 | - 800 | -5.3 | 1 700 | 900 | -1 600 | -0.9 | 0.4 |
| WILKIN | 10 100 | 10 650 | - 600 | -5.4 | 1 400 | 600 | -1 400 | -0.9 | 0.1 |
| WINONA | [1]43 200 | 40 937 | 2 300 | 5.6 | 5 300 | 2 600 | - 400 | 0.9 | 0.3 |
| WRIGHT | 33 800 | 29 935 | 3 900 | 12.9 | 4 700 | 2 000 | 1 100 | 2.0 | 0.8 |
| YELLOW MEDICINE | 15 400 | 15 523 | - 100 | -0.9 | 1 800 | 1 000 | - 900 | -0.1 | -0.5 |
| MISSISSIPPI | 2 339 000 | 2 178 141 | 161 000 | 7.4 | 356 000 | 140 000 | -55 000 | 1.1 | (Z) |
| ADAMS | 37 800 | 37 730 | 100 | 0.2 | 6 600 | 2 400 | -4 100 | (Z) | 1.6 |
| ALCORN | 27 900 | 25 282 | 2 600 | 10.4 | 3 300 | 1 700 | 1 100 | 1.6 | -0.7 |
| AMITE | 14 200 | 15 573 | -1 300 | -8.6 | 2 100 | 900 | -2 500 | -1.4 | -2.1 |
| ATTALA | 22 300 | 21 335 | 1 000 | 4.5 | 3 100 | 1 500 | - 600 | 0.7 | -2.2 |
| BENTON | 8 100 | 7 723 | 400 | 4.8 | 1 200 | 500 | - 400 | 0.7 | -1.3 |
| BOLIVAR | 57 900 | 54 464 | 3 500 | 6.4 | 11 300 | 3 800 | -4 000 | 1.0 | -1.4 |
| CALHOUN | 16 300 | 15 941 | 300 | 2.0 | 2 100 | 1 100 | - 800 | 0.3 | -1.4 |
| CARROLL | 11 100 | 11 177 | - 100 | -0.8 | 1 400 | 700 | - 800 | -0.1 | -3.2 |
| CHICKASAW | 17 600 | 16 891 | 700 | 4.3 | 2 700 | 1 200 | - 700 | 0.7 | -1.1 |
| CHOCTAW | 8 200 | 8 423 | - 200 | -2.8 | 1 100 | 600 | - 800 | -0.4 | -2.6 |
| CLAIBORNE | [1]11 000 | 10 845 | 100 | 1.3 | 1 500 | 800 | - 600 | 0.2 | -1.0 |
| CLARKE | 15 400 | 16 493 | -1 100 | -6.5 | 2 100 | 1 200 | -1 900 | -1.1 | -1.6 |
| CLAY | 18 900 | 18 933 | (Z) | -0.1 | 2 900 | 1 200 | -1 800 | (Z) | 0.6 |
| COAHOMA | 46 800 | 46 212 | 600 | 1.2 | 9 300 | 3 500 | -5 200 | 0.2 | -0.7 |
| COPIAH | 27 200 | 27 051 | 100 | 0.4 | 4 000 | 2 000 | -1 900 | 0.1 | -1.2 |
| COVINGTON | 14 800 | 13 637 | 1 100 | 8.2 | 2 000 | 900 | (Z) | 1.3 | -1.6 |
| DE SOTO | 31 300 | 23 891 | 7 400 | 30.9 | 5 000 | 1 400 | 3 800 | 4.4 | -0.3 |
| FORREST | [1]59 600 | 52 722 | 6 900 | 13.0 | 8 100 | 3 400 | 2 100 | 2.0 | 1.6 |
| FRANKLIN | 8 900 | 9 286 | - 400 | -4.3 | 1 200 | 700 | - 900 | -0.7 | -1.6 |
| GEORGE | 12 800 | 11 098 | 1 700 | 15.5 | 1 900 | 600 | 400 | 2.3 | 1.0 |

SEE FOOTNOTES AT END OF TABLE.

## Table 1.--ESTIMATES OF THE POPULATION OF COUNTIES, JULY 1, 1966, AND COMPONENTS OF POPULATION CHANGE SINCE APRIL 1, 1960--Continued

(Asterisk (*) indicates metropolitan county. State estimates are shown to the nearest thousand, county estimates to the nearest hundred)

| AREA | POPULATION | | CHANGE, 1960 TO 1966 | | COMPONENTS OF CHANGE | | | AVERAGE ANNUAL PERCENT CHANGE | |
|---|---|---|---|---|---|---|---|---|---|
| | JULY 1, 1966 | APRIL 1, 1960 (CENSUS) | NUMBER | PERCENT | BIRTHS | DEATHS | NET MIGRATION | 1960-66 | 1950-60 |
| MISSISSIPPI--CON. | | | | | | | | | |
| GREENE | 8 800 | 8 366 | 500 | 5.6 | 1 200 | 500 | - 200 | 0.9 | 0.2 |
| GRENADA | 20 400 | 18 409 | 2 000 | 11.1 | 3 100 | 1 300 | 200 | 1.7 | -0.2 |
| HANCOCK | 19 400 | 14 039 | 5 400 | 38.2 | 2 100 | 1 000 | 4 300 | 5.3 | 1.7 |
| HARRISON* | 142 200 | 119 489 | 22 700 | 19.0 | 23 200 | 5 800 | 5 300 | 2.8 | 3.6 |
| HINDS* | 212 100 | 187 045 | 25 100 | 13.4 | 32 300 | 10 000 | 2 800 | 2.0 | 2.8 |
| HOLMES | 27 300 | 27 096 | 200 | 0.7 | 4 400 | 2 200 | -2 100 | 0.1 | -2.0 |
| HUMPHREYS | 19 700 | 19 093 | 600 | 3.2 | 3 700 | 1 300 | -1 800 | 0.5 | -1.9 |
| ISSAQUENA | 3 000 | 3 576 | - 600 | -16.7 | 600 | 200 | -1 000 | -2.9 | -3.2 |
| ITAWAMBA | 17 100 | 15 080 | 2 000 | 13.4 | 1 600 | 900 | 1 300 | 2.0 | -1.3 |
| JACKSON | 73 800 | 55 522 | 18 300 | 33.0 | 10 800 | 2 600 | 10 000 | 4.7 | 5.9 |
| JASPER | 16 200 | 16 909 | - 700 | -4.4 | 2 400 | 1 100 | -2 100 | -0.7 | -1.1 |
| JEFFERSON | 11 100 | 10 142 | 1 000 | 9.5 | 1 500 | 800 | 300 | 1.5 | -1.1 |
| JEFFERSON DAVIS | 13 700 | 13 540 | 100 | 1.1 | 1 700 | 900 | - 700 | 0.2 | -1.3 |
| JONES | 59 300 | 59 542 | - 300 | -0.4 | 7 900 | 3 600 | -4 500 | -0.1 | 0.4 |
| KEMPER | 11 900 | 12 277 | - 400 | -3.4 | 1 500 | 800 | -1 200 | -0.5 | -2.5 |
| LAFAYETTE | [1]24 100 | 21 355 | 2 700 | 12.8 | 3 300 | 1 200 | 700 | 1.9 | -0.7 |
| LAMAR | 15 600 | 13 675 | 2 000 | 14.4 | 2 000 | 800 | 800 | 2.2 | 0.3 |
| LAUDERDALE | 76 200 | 67 119 | 9 100 | 13.5 | 10 500 | 4 800 | 3 400 | 2.1 | 0.5 |
| LAWRENCE | 9 900 | 10 215 | - 300 | -2.8 | 1 400 | 800 | - 900 | -0.5 | -2.1 |
| LEAKE | 18 600 | 18 660 | - 100 | -0.3 | 2 300 | 1 200 | -1 200 | -0.1 | -1.5 |
| LEE | 45 100 | 40 589 | 4 500 | 11.1 | 6 600 | 2 600 | 400 | 1.7 | 0.6 |
| LEFLORE | 50 100 | 47 142 | 2 900 | 6.3 | 9 200 | 3 400 | -2 800 | 1.0 | -0.9 |
| LINCOLN | 26 800 | 26 759 | (Z) | 0.1 | 3 700 | 1 800 | -1 800 | (Z) | -0.4 |
| LOWNDES | 53 100 | 46 639 | 6 500 | 13.9 | 8 900 | 2 800 | 300 | 2.1 | 2.1 |
| MADISON | 33 500 | 32 904 | 600 | 1.8 | 5 800 | 2 200 | -3 000 | 0.3 | -0.3 |
| MARION | 23 200 | 23 293 | (Z) | -0.2 | 3 300 | 1 500 | -1 900 | (Z) | -0.3 |
| MARSHALL | 24 700 | 24 503 | 200 | 0.9 | 4 700 | 1 500 | -2 900 | 0.1 | -0.2 |
| MONROE | 35 500 | 33 953 | 1 500 | 4.5 | 4 800 | 2 200 | -1 100 | 0.7 | -0.7 |
| MONTGOMERY | 14 900 | 13 320 | 1 600 | 11.9 | 2 000 | 1 000 | 600 | 1.8 | -0.8 |
| NESHOBA | 22 000 | 20 927 | 1 100 | 5.3 | 2 600 | 1 300 | - 200 | 0.8 | -2.0 |
| NEWTON | 20 200 | 19 517 | 700 | 3.5 | 2 500 | 1 400 | - 400 | 0.6 | -1.5 |
| NOXUBEE | 17 500 | 16 826 | 700 | 4.2 | 2 900 | 1 200 | -1 000 | 0.7 | -1.7 |
| OKTIBBEHA | [1]29 000 | 26 175 | 2 800 | 10.7 | 4 400 | 1 400 | - 200 | 1.6 | 0.6 |
| PANOLA | 29 000 | 28 791 | 200 | 0.9 | 5 300 | 2 000 | -3 000 | 0.1 | -0.8 |
| PEARL RIVER | 28 600 | 22 411 | 6 200 | 27.6 | 3 300 | 1 500 | 4 400 | 4.0 | 0.8 |
| PERRY | 9 200 | 8 745 | 400 | 5.0 | 1 300 | 500 | - 300 | 0.8 | -0.4 |
| PIKE | 33 600 | 35 063 | -1 400 | -4.0 | 4 900 | 2 600 | -3 700 | -0.7 | (Z) |
| PONTOTOC | 17 700 | 17 232 | 500 | 2.7 | 2 000 | 1 200 | - 300 | 0.4 | -1.5 |
| PRENTISS | 20 400 | 17 949 | 2 400 | 13.4 | 2 500 | 1 200 | 1 100 | 2.0 | -1.0 |
| QUITMAN | 21 000 | 21 019 | (Z) | -0.2 | 4 200 | 1 400 | -2 900 | (Z) | -2.1 |
| RANKIN* | 40 000 | 34 322 | 5 700 | 16.7 | 5 000 | 1 600 | 2 400 | 2.5 | 1.7 |
| SCOTT | 22 500 | 21 187 | 1 300 | 6.3 | 3 200 | 1 400 | - 400 | 1.0 | -0.2 |
| SHARKEY | 10 300 | 10 738 | - 400 | -4.1 | 2 000 | 800 | -1 700 | -0.7 | -1.8 |
| SIMPSON | 20 200 | 20 454 | - 300 | -1.4 | 2 800 | 1 400 | -1 800 | -0.2 | -0.6 |
| SMITH | 15 100 | 14 303 | 800 | 5.8 | 1 900 | 900 | - 200 | 0.9 | -1.6 |
| STONE | 7 800 | 7 013 | 800 | 11.8 | 1 000 | 400 | 300 | 1.8 | 1.1 |
| SUNFLOWER | 45 000 | 45 750 | - 800 | -1.7 | 8 600 | 2 900 | -6 500 | -0.3 | -2.0 |
| TALLAHATCHIE | 23 400 | 24 081 | - 600 | -2.7 | 4 800 | 1 700 | -3 800 | -0.4 | -2.3 |
| TATE | 19 800 | 18 138 | 1 700 | 9.4 | 3 300 | 1 100 | - 500 | 1.5 | 0.1 |
| TIPPAH | 16 800 | 15 093 | 1 700 | 11.3 | 2 000 | 1 000 | 700 | 1.7 | -1.5 |
| TISHOMINGO | 15 200 | 13 889 | 1 300 | 9.1 | 1 600 | 900 | 600 | 1.4 | -1.1 |
| TUNICA | 18 200 | 16 826 | 1 300 | 8.0 | 3 700 | 1 300 | -1 000 | 1.2 | -2.5 |
| UNION | 19 200 | 18 904 | 300 | 1.5 | 2 300 | 1 200 | - 800 | 0.2 | -0.7 |
| WALTHALL | 15 100 | 13 512 | 1 500 | 11.4 | 1 800 | 800 | 500 | 1.7 | -1.4 |
| WARREN | 46 300 | 42 206 | 4 100 | 9.6 | 6 800 | 3 400 | 600 | 1.5 | 0.6 |
| WASHINGTON | 78 000 | 78 638 | - 700 | -0.9 | 14 700 | 5 400 | -10 000 | -0.1 | 1.1 |
| WAYNE | 16 300 | 16 258 | (Z) | 0.1 | 2 400 | 1 000 | -1 400 | (Z) | -0.5 |
| WEBSTER | 11 000 | 10 580 | 400 | 3.6 | 1 200 | 700 | - 100 | 0.6 | -0.9 |
| WILKINSON | 11 800 | 13 235 | -1 400 | -10.5 | 2 100 | 900 | -2 600 | -1.8 | -0.6 |
| WINSTON | 18 000 | 19 246 | -1 200 | -6.4 | 2 500 | 1 200 | -2 500 | -1.0 | -1.4 |
| YALOBUSHA | 12 400 | 12 502 | - 100 | -0.9 | 1 700 | 1 000 | - 800 | -0.1 | -1.9 |
| YAZOO | 33 100 | 31 653 | 1 500 | 4.6 | 5 300 | 2 300 | -1 500 | 0.7 | -1.2 |

SEE FOOTNOTES AT END OF TABLE.

## Table 1.--ESTIMATES OF THE POPULATION OF COUNTIES, JULY 1, 1966, AND COMPONENTS OF POPULATION CHANGE SINCE APRIL 1, 1960--Continued

(Asterisk (*) indicates metropolitan county. State estimates are shown to the nearest thousand, county estimates to the nearest hundred)

| AREA | POPULATION | | CHANGE, 1960 TO 1966 | | COMPONENTS OF CHANGE | | | AVERAGE ANNUAL PERCENT CHANGE | |
|---|---|---|---|---|---|---|---|---|---|
| | JULY 1, 1966 | APRIL 1, 1960 (CENSUS) | NUMBER | PERCENT | BIRTHS | DEATHS | NET MIGRATION | 1960-66 | 1950-60 |
| MISSOURI | 4 567 000 | 4 319 813 | 248 000 | 5.7 | 568 000 | 308 000 | -13 000 | 0.9 | 0.9 |
| ADAIR | [1]21 700 | 20 105 | 1 600 | 8.1 | 2 600 | 1 600 | 600 | 1.3 | 0.2 |
| ANDREW | 12 200 | 11 062 | 1 100 | 10.1 | 1 200 | 800 | 800 | 1.6 | -0.6 |
| ATCHISON | 9 000 | 9 213 | - 200 | -2.4 | 900 | 700 | - 400 | -0.4 | -1.9 |
| AUDRAIN | 25 900 | 26 079 | - 200 | -0.8 | 3 300 | 1 800 | -1 700 | -0.1 | 0.9 |
| BARRY | 19 400 | 18 921 | 500 | 2.4 | 2 100 | 1 700 | (Z) | 0.4 | -1.4 |
| BARTON | 9 400 | 11 113 | -1 700 | -15.6 | 900 | 1 000 | -1 600 | -2.7 | -1.3 |
| BATES | 16 300 | 15 905 | 400 | 2.6 | 1 500 | 1 600 | 500 | 0.4 | -1.0 |
| BENTON | 10 000 | 8 737 | 1 200 | 14.2 | 700 | 900 | 1 400 | 2.1 | -0.4 |
| BOLLINGER | 8 600 | 9 167 | - 500 | -5.8 | 900 | 700 | - 800 | -1.0 | -1.8 |
| BOONE | [1]69 100 | 55 202 | 13 900 | 25.1 | 8 800 | 3 100 | 8 200 | 3.6 | 1.3 |
| BUCHANAN* | 92 800 | 90 581 | 2 200 | 2.4 | 11 700 | 7 700 | -1 800 | 0.4 | -0.7 |
| BUTLER | 35 400 | 34 656 | 800 | 2.2 | 4 000 | 2 800 | - 500 | 0.4 | -0.8 |
| CALDWELL | 8 500 | 8 830 | - 400 | -4.0 | 800 | 900 | - 200 | -0.7 | -1.2 |
| CALLAWAY | 25 600 | 23 858 | 1 700 | 7.2 | 2 600 | 1 600 | 800 | 1.1 | 0.2 |
| CAMDEN | 10 700 | 9 116 | 1 600 | 17.4 | 800 | 800 | 1 500 | 2.6 | 1.5 |
| CAPE GIRARDEAU | [1]49 900 | 42 020 | 7 900 | 18.8 | 5 100 | 2 700 | 5 400 | 2.8 | 0.9 |
| CARROLL | 13 900 | 13 847 | (Z) | 0.1 | 1 300 | 1 300 | - 100 | (Z) | -1.2 |
| CARTER | 5 200 | 3 973 | 1 200 | 31.0 | 400 | 400 | 1 100 | 4.4 | -1.8 |
| CASS* | 41 500 | 29 702 | 11 800 | 39.7 | 4 100 | 1 800 | 9 500 | 5.5 | 4.4 |
| CEDAR | 8 900 | 9 185 | - 300 | -2.9 | 1 000 | 900 | - 300 | -0.5 | -1.5 |
| CHARITON | 11 100 | 12 720 | -1 600 | -12.7 | 1 100 | 1 200 | -1 500 | -2.2 | -1.6 |
| CHRISTIAN | 13 800 | 12 359 | 1 400 | 11.6 | 1 300 | 900 | 1 100 | 1.8 | (Z) |
| CLARK | 8 000 | 8 725 | - 700 | -8.2 | 1 000 | 700 | -1 000 | -1.4 | -0.3 |
| CLAY* | 105 200 | 87 474 | 17 800 | 20.3 | 13 200 | 3 800 | 8 400 | 3.0 | 6.8 |
| CLINTON | 11 800 | 11 588 | 200 | 1.7 | 1 100 | 1 100 | 200 | 0.3 | -0.1 |
| COLE | [1]43 500 | 40 761 | 2 700 | 6.7 | 5 200 | 2 400 | - 100 | 1.0 | 1.4 |
| COOPER | 14 700 | 15 448 | - 700 | -4.6 | 1 700 | 1 200 | -1 200 | -0.8 | -0.7 |
| CRAWFORD | 14 900 | 12 647 | 2 200 | 17.6 | 1 600 | 1 100 | 1 700 | 2.6 | 0.9 |
| DADE | 7 200 | 7 577 | - 400 | -4.8 | 700 | 700 | - 400 | -0.8 | -2.1 |
| DALLAS | 9 800 | 9 314 | 500 | 5.5 | 800 | 800 | 500 | 0.9 | -1.1 |
| DAVIESS | 9 700 | 9 502 | 200 | 2.2 | 900 | 1 000 | 300 | 0.3 | -1.6 |
| DE KALB | 7 500 | 7 226 | 300 | 3.7 | 600 | 600 | 300 | 0.6 | -1.1 |
| DENT | 12 200 | 10 445 | 1 700 | 16.6 | 1 100 | 900 | 1 600 | 2.5 | -0.5 |
| DOUGLAS | 10 500 | 9 653 | 800 | 8.4 | 900 | 700 | 600 | 1.3 | -2.7 |
| DUNKLIN | 32 000 | 39 139 | -7 100 | -18.2 | 5 000 | 2 700 | -9 400 | -3.2 | -1.5 |
| FRANKLIN* | 52 000 | 44 566 | 7 400 | 16.6 | 6 900 | 3 100 | 3 500 | 2.5 | 2.1 |
| GASCONADE | 13 200 | 12 195 | 1 000 | 8.6 | 1 200 | 1 000 | 800 | 1.3 | -0.1 |
| GENTRY | 8 200 | 8 793 | - 600 | -6.6 | 800 | 900 | - 500 | -1.1 | -2.2 |
| GREENE* | [1]140 600 | 126 276 | 14 300 | 11.4 | 15 900 | 8 500 | 7 000 | 1.7 | 1.9 |
| GRUNDY | 10 800 | 12 220 | -1 400 | -11.8 | 1 200 | 1 400 | -1 200 | -2.0 | -0.8 |
| HARRISON | 10 100 | 11 603 | -1 500 | -13.2 | 1 000 | 1 100 | -1 400 | -2.2 | -1.9 |
| HENRY | 19 000 | 19 226 | - 200 | -1.0 | 2 000 | 1 900 | - 300 | -0.2 | -0.4 |
| HICKORY | 4 300 | 4 516 | - 200 | -4.9 | 300 | 400 | - 100 | -0.8 | -1.7 |
| HOLT | 6 200 | 7 885 | -1 700 | -21.5 | 700 | 800 | -1 600 | -3.8 | -2.2 |
| HOWARD | 10 800 | 10 859 | - 100 | -0.7 | 1 200 | 900 | - 400 | -0.1 | -0.9 |
| HOWELL | 22 600 | 22 027 | 600 | 2.7 | 2 500 | 1 700 | - 100 | 0.4 | -0.3 |
| IRON | 8 500 | 8 041 | 500 | 5.7 | 900 | 900 | 400 | 0.9 | -1.6 |
| JACKSON* | 641 400 | 622 732 | 18 700 | 3.0 | 91 000 | 42 900 | -29 500 | 0.5 | 1.4 |
| JASPER | 81 200 | 78 863 | 2 300 | 2.9 | 9 200 | 6 800 | - 100 | 0.5 | (Z) |
| JEFFERSON* | 89 800 | 66 377 | 23 400 | 35.3 | 11 000 | 3 600 | 15 900 | 5.0 | 5.7 |
| JOHNSON | [1]34 500 | 28 981 | 5 500 | 19.0 | 3 000 | 1 800 | 4 300 | 2.8 | 3.4 |
| KNOX | 6 500 | 6 558 | (Z) | -0.3 | 600 | 600 | - 100 | (Z) | -1.5 |
| LACLEDE | 18 600 | 18 991 | - 400 | -1.9 | 2 300 | 1 400 | -1 200 | -0.3 | (Z) |
| LAFAYETTE | 26 900 | 25 274 | 1 600 | 6.5 | 2 600 | 2 000 | 1 000 | 1.0 | (Z) |
| LAWRENCE | 25 300 | 23 260 | 2 000 | 8.7 | 2 400 | 2 000 | 1 600 | 1.3 | -0.1 |
| LEWIS | 10 900 | 10 984 | - 100 | -1.2 | 1 200 | 900 | - 400 | -0.2 | 0.2 |
| LINCOLN | 17 400 | 14 783 | 2 600 | 17.8 | 1 900 | 1 300 | 2 000 | 2.7 | 0.9 |
| LINN | 16 700 | 16 815 | - 100 | -0.4 | 1 400 | 1 700 | 300 | -0.1 | -1.1 |
| LIVINGSTON | 16 800 | 15 771 | 1 000 | 6.2 | 1 800 | 1 400 | 600 | 1.0 | -0.5 |
| MC DONALD | 11 300 | 11 798 | - 500 | -4.5 | 1 300 | 1 000 | - 800 | -0.7 | -1.8 |
| MACON | 16 900 | 16 473 | 400 | 2.6 | 1 500 | 1 600 | 500 | 0.4 | -1.1 |
| MADISON | 9 200 | 9 366 | - 200 | -1.9 | 900 | 800 | - 300 | -0.3 | -1.0 |
| MARIES | 6 300 | 7 282 | -1 000 | -14.0 | 700 | 500 | -1 300 | -2.4 | -0.2 |
| MARION | 26 500 | 29 522 | -3 100 | -10.4 | 3 500 | 2 600 | -4 000 | -1.7 | -0.1 |
| MERCER | 5 500 | 5 750 | - 200 | -4.0 | 400 | 600 | - 100 | -0.7 | -2.3 |

SEE FOOTNOTES AT END OF TABLE.

## Table 1.--ESTIMATES OF THE POPULATION OF COUNTIES, JULY 1, 1966, AND COMPONENTS OF POPULATION CHANGE SINCE APRIL 1, 1960--Continued

(Asterisk (*) indicates metropolitan county. State estimates are shown to the nearest thousand, county estimates to the nearest hundred)

| AREA | POPULATION | | CHANGE, 1960 TO 1966 | | COMPONENTS OF CHANGE | | | AVERAGE ANNUAL PERCENT CHANGE | |
|---|---|---|---|---|---|---|---|---|---|
| | JULY 1, 1966 | APRIL 1, 1960 (CENSUS) | NUMBER | PERCENT | BIRTHS | DEATHS | NET MIGRATION | 1960-66 | 1950-60 |
| MISSOURI--CON. | | | | | | | | | |
| MILLER | 14 700 | 13 800 | 900 | 6.5 | 1 700 | 1 100 | 300 | 1.0 | (Z) |
| MISSISSIPPI | 18 500 | 20 695 | -2 200 | -10.5 | 3 200 | 1 500 | -3 900 | -1.8 | -0.9 |
| MONITEAU | 10 500 | 10 500 | (Z) | -0.4 | 1 100 | 1 000 | - 200 | -0.1 | -0.3 |
| MONROE | 10 400 | 10 688 | - 300 | -3.1 | 1 000 | 900 | - 400 | -0.5 | -0.6 |
| MONTGOMERY | 10 800 | 11 097 | - 300 | -3.0 | 1 300 | 1 100 | - 500 | -0.5 | -0.4 |
| MORGAN | 9 800 | 9 476 | 300 | 3.7 | 900 | 800 | 300 | 0.6 | -0.7 |
| NEW MADRID | 26 800 | 31 350 | -4 500 | -14.5 | 5 100 | 1 900 | -7 700 | -2.5 | -2.3 |
| NEWTON | 33 600 | 30 093 | 3 500 | 11.7 | 3 500 | 2 000 | 2 100 | 1.8 | 0.6 |
| NODAWAY | [1]22 700 | 22 215 | 500 | 2.4 | 2 500 | 1 800 | - 200 | 0.4 | -0.8 |
| OREGON | 9 500 | 9 845 | - 300 | -3.1 | 900 | 800 | - 400 | -0.5 | -1.9 |
| OSAGE | 10 700 | 10 867 | - 200 | -1.4 | 1 400 | 700 | - 800 | -0.2 | -0.4 |
| OZARK | 6 000 | 6 744 | - 800 | -11.4 | 600 | 500 | - 900 | -1.9 | -2.7 |
| PEMISCOT | 32 200 | 38 095 | -5 900 | -15.5 | 5 900 | 2 600 | -9 200 | -2.7 | -1.8 |
| PERRY | 15 300 | 14 642 | 700 | 4.7 | 2 000 | 1 000 | - 200 | 0.7 | -0.2 |
| PETTIS | 32 500 | 35 120 | -2 600 | -7.4 | 4 100 | 2 800 | -4 000 | -1.2 | 1.1 |
| PHELPS | [1]26 800 | 25 396 | 1 400 | 5.6 | 3 500 | 1 600 | - 400 | 0.9 | 1.7 |
| PIKE | 17 600 | 16 706 | 900 | 5.2 | 2 100 | 1 500 | 300 | 0.8 | -0.1 |
| PLATTE* | 28 000 | 23 350 | 4 700 | 19.9 | 3 200 | 1 200 | 2 700 | 3.0 | 4.5 |
| POLK | 14 500 | 13 753 | 700 | 5.3 | 1 200 | 1 300 | 900 | 0.8 | -1.5 |
| PULASKI | 55 400 | 46 567 | 8 800 | 19.0 | 2 900 | 1 100 | 7 100 | 2.8 | 16.2 |
| PUTNAM | 6 700 | 6 999 | - 300 | -3.7 | 700 | 700 | - 200 | -0.6 | -2.7 |
| RALLS | 7 300 | 8 078 | - 800 | -9.5 | 800 | 600 | -1 000 | -1.6 | -0.7 |
| RANDOLPH | 21 400 | 22 014 | - 600 | -2.7 | 2 300 | 2 200 | - 700 | -0.4 | -0.4 |
| RAY | 16 200 | 16 075 | 100 | 0.6 | 1 700 | 1 400 | - 300 | 0.1 | 0.1 |
| REYNOLDS | 5 600 | 5 161 | 500 | 9.0 | 500 | 400 | 400 | 1.4 | -2.9 |
| RIPLEY | 9 800 | 9 096 | 700 | 8.2 | 900 | 800 | 600 | 1.3 | -2.2 |
| ST. CHARLES* | 75 200 | 52 970 | 22 200 | 42.0 | 11 000 | 2 600 | 13 800 | 5.8 | 5.9 |
| ST. CLAIR | 8 000 | 8 421 | - 400 | -4.5 | 700 | 800 | - 300 | -0.7 | -2.2 |
| ST. FRANCOIS | 38 000 | 36 516 | 1 500 | 4.1 | 4 100 | 2 800 | 200 | 0.6 | 0.3 |
| ST. LOUIS* | 848 900 | 703 532 | 145 400 | 20.7 | 99 300 | 34 500 | 80 500 | 3.1 | 5.6 |
| ST. LOUIS CITY* | 691 700 | 750 026 | -58 300 | -7.8 | 105 700 | 63 100 | - 100 900 | -1.3 | -1.3 |
| STE. GENEVIEVE | 11 700 | 12 116 | - 400 | -3.4 | 1 600 | 700 | -1 300 | -0.6 | 0.8 |
| SALINE | 26 000 | 25 148 | 900 | 3.4 | 2 600 | 2 200 | 500 | 0.5 | -0.6 |
| SCHUYLER | 5 100 | 5 052 | (Z) | 0.4 | 500 | 500 | 100 | 0.1 | -1.3 |
| SCOTLAND | 5 800 | 6 484 | - 700 | -10.3 | 600 | 600 | - 600 | -1.7 | -1.2 |
| SCOTT | 34 300 | 32 748 | 1 600 | 4.8 | 5 100 | 2 000 | -1 400 | 0.8 | (Z) |
| SHANNON | 7 800 | 7 087 | 700 | 10.2 | 900 | 500 | 300 | 1.6 | -1.7 |
| SHELBY | 8 700 | 9 063 | - 400 | -4.1 | 800 | 900 | - 300 | -0.7 | -0.7 |
| STODDARD | 26 800 | 29 490 | -2 700 | -9.1 | 3 600 | 1 900 | -4 300 | -1.5 | -1.3 |
| STONE | 9 200 | 8 176 | 1 000 | 12.5 | 1 000 | 600 | 600 | 1.9 | -1.7 |
| SULLIVAN | 8 500 | 8 783 | - 300 | -3.7 | 700 | 900 | - 100 | -0.6 | -2.5 |
| TANEY | 10 100 | 10 238 | - 100 | -1.3 | 1 100 | 800 | - 400 | -0.2 | 0.4 |
| TEXAS | 17 000 | 17 758 | - 800 | -4.5 | 2 000 | 1 300 | -1 500 | -0.7 | -0.7 |
| VERNON | 20 700 | 20 540 | 100 | 0.7 | 1 700 | 1 800 | 200 | 0.1 | -1.0 |
| WARREN | 9 800 | 8 750 | 1 000 | 11.8 | 1 000 | 700 | 700 | 1.8 | 1.3 |
| WASHINGTON | 14 600 | 14 346 | 300 | 1.9 | 2 000 | 1 000 | - 700 | 0.3 | -0.2 |
| WAYNE | 9 600 | 8 638 | 900 | 10.8 | 1 000 | 800 | 700 | 1.7 | -1.9 |
| WEBSTER | 15 700 | 13 753 | 1 900 | 14.0 | 1 900 | 1 100 | 1 100 | 2.1 | -0.9 |
| WORTH | 3 600 | 3 936 | - 300 | -8.0 | 300 | 400 | - 300 | -1.3 | -2.6 |
| WRIGHT | 13 600 | 14 183 | - 600 | -4.2 | 1 600 | 1 200 | -1 000 | -0.7 | -1.1 |
| MONTANA | 703 000 | 674 767 | 28 000 | 4.1 | 99 000 | 41 000 | -30 000 | 0.6 | 1.3 |
| BEAVERHEAD | 7 800 | 7 194 | 600 | 8.3 | 1 000 | 600 | 200 | 1.3 | 0.8 |
| BIG HORN | 11 700 | 10 007 | 1 600 | 16.4 | 2 100 | 700 | 200 | 2.5 | 0.2 |
| BLAINE | 7 600 | 8 091 | - 500 | -6.2 | 1 300 | 600 | -1 200 | -1.0 | -0.5 |
| BROADWATER | 2 400 | 2 804 | - 400 | -13.3 | 300 | 200 | - 500 | -2.3 | -0.4 |
| CARBON | 7 700 | 8 317 | - 600 | -7.1 | 800 | 600 | - 700 | -1.2 | -2.1 |
| CARTER | 2 200 | 2 493 | - 300 | -10.1 | 300 | 200 | - 400 | -1.7 | -1.1 |
| CASCADE* | 80 800 | 73 418 | 7 300 | 10.0 | 13 700 | 3 900 | -2 500 | 1.5 | 3.3 |
| CHOUTEAU | 6 800 | 7 348 | - 600 | -7.7 | 800 | 400 | -1 000 | -1.3 | 0.5 |
| CUSTER | 12 600 | 13 227 | - 600 | -4.8 | 1 800 | 800 | -1 600 | -0.8 | 0.4 |
| DANIELS | 3 300 | 3 755 | - 400 | -11.2 | 400 | 200 | - 600 | -1.9 | -0.5 |

SEE FOOTNOTES AT END OF TABLE.

## Table 1.--ESTIMATES OF THE POPULATION OF COUNTIES, JULY 1, 1966, AND COMPONENTS OF POPULATION CHANGE SINCE APRIL 1, 1960--Continued

(Asterisk (*) indicates metropolitan county. State estimates are shown to the nearest thousand, county estimates to the nearest hundred)

| AREA | POPULATION | | CHANGE, 1960 TO 1966 | | COMPONENTS OF CHANGE | | | AVERAGE ANNUAL PERCENT CHANGE | |
|---|---|---|---|---|---|---|---|---|---|
| | JULY 1, 1966 | APRIL 1, 1960 (CENSUS) | NUMBER | PERCENT | BIRTHS | DEATHS | NET MIGRATION | 1960-66 | 1950-60 |
| MONTANA--CON. | | | | | | | | | |
| DAWSON | 11 300 | 12 314 | -1 100 | -8.6 | 1 800 | 500 | -2 400 | -1.4 | 3.1 |
| DEER LODGE | 16 200 | 18 640 | -2 400 | -13.0 | 1 900 | 1 100 | -3 200 | -2.2 | 1.2 |
| FALLON | 4 400 | 3 997 | 400 | 9.7 | 600 | 200 | - 100 | 1.5 | 0.9 |
| FERGUS | 13 400 | 14 018 | - 600 | -4.5 | 2 100 | 1 000 | -1 700 | -0.7 | (Z) |
| FLATHEAD | 37 500 | 32 965 | 4 600 | 13.8 | 4 400 | 2 200 | 2 300 | 2.1 | 0.5 |
| GALLATIN | [1]28 800 | 26 045 | 2 700 | 10.5 | 3 600 | 1 400 | 500 | 1.6 | 1.7 |
| GARFIELD | 1 800 | 1 981 | - 100 | -6.7 | 200 | 100 | - 200 | -1.1 | -0.9 |
| GLACIER | 12 400 | 11 565 | 800 | 6.9 | 2 400 | 700 | - 900 | 1.1 | 1.8 |
| GOLDEN VALLEY | 1 300 | 1 203 | 100 | 4.2 | 100 | 100 | (Z) | 0.7 | -1.1 |
| GRANITE | 2 900 | 3 014 | - 100 | -3.1 | 400 | 200 | - 200 | -0.5 | 0.8 |
| HILL | 16 200 | 18 653 | -2 500 | -13.3 | 2 800 | 900 | -4 400 | -2.3 | 2.7 |
| JEFFERSON | 5 000 | 4 297 | 700 | 16.6 | 400 | 300 | 600 | 2.5 | 0.7 |
| JUDITH BASIN | 3 300 | 3 085 | 200 | 7.6 | 300 | 200 | 100 | 1.2 | -0.4 |
| LAKE | 14 200 | 13 104 | 1 100 | 8.4 | 1 800 | 1 000 | 200 | 1.3 | -0.5 |
| LEWIS AND CLARK | 32 500 | 28 006 | 4 500 | 16.1 | 4 500 | 2 000 | 2 000 | 2.4 | 1.3 |
| LIBERTY | 2 300 | 2 624 | - 400 | -13.9 | 400 | 100 | - 600 | -2.4 | 1.9 |
| LINCOLN | 14 300 | 12 537 | 1 800 | 14.2 | 2 100 | 600 | 300 | 2.1 | 3.7 |
| MC CONE | 3 000 | 3 321 | - 300 | -10.5 | 400 | 100 | - 600 | -1.8 | 0.2 |
| MADISON | 5 600 | 5 211 | 400 | 8.0 | 500 | 400 | 400 | 1.2 | -1.4 |
| MEAGHER | 2 400 | 2 616 | - 200 | -7.5 | 400 | 200 | - 400 | -1.2 | 2.3 |
| MINERAL | 3 400 | 3 037 | 300 | 10.9 | 400 | 200 | 100 | 1.7 | 3.9 |
| MISSOULA | [1]54 400 | 44 663 | 9 700 | 21.8 | 7 100 | 2 500 | 5 100 | 3.2 | 2.3 |
| MUSSELSHELL | 3 700 | 4 888 | -1 200 | -24.4 | 500 | 400 | -1 300 | -4.4 | -1.0 |
| PARK[6] | 11 900 | 13 215 | -1 300 | -9.6 | 1 400 | 900 | -1 800 | -1.6 | 0.9 |
| PETROLEUM | 800 | 894 | - 100 | -6.3 | 100 | 100 | - 100 | -1.0 | -1.4 |
| PHILLIPS | 5 500 | 6 027 | - 600 | -9.2 | 900 | 400 | -1 000 | -1.5 | -0.5 |
| PONDERA | 7 200 | 7 653 | - 500 | -6.3 | 1 000 | 400 | -1 100 | -1.0 | 1.8 |
| POWDER RIVER | 2 400 | 2 485 | - 100 | -5.0 | 300 | 100 | - 300 | -0.8 | -0.8 |
| POWELL | 7 400 | 7 002 | 400 | 6.2 | 900 | 500 | (Z) | 1.0 | 1.1 |
| PRAIRIE | 2 100 | 2 318 | - 300 | -11.2 | 200 | 100 | - 400 | -1.9 | -0.3 |
| RAVALLI | 14 200 | 12 341 | 1 800 | 14.7 | 1 300 | 1 000 | 1 400 | 2.2 | -0.6 |
| RICHLAND | 10 600 | 10 504 | 100 | 0.8 | 1 500 | 700 | - 800 | 0.1 | 0.1 |
| ROOSEVELT | 12 100 | 11 731 | 400 | 3.4 | 2 000 | 800 | - 800 | 0.5 | 2.0 |
| ROSEBUD | 6 300 | 6 187 | 100 | 1.7 | 1 000 | 400 | - 400 | 0.3 | -0.6 |
| SANDERS | 6 800 | 6 880 | - 100 | -1.1 | 900 | 500 | - 500 | -0.2 | -0.1 |
| SHERIDAN | 6 100 | 6 458 | - 300 | -4.9 | 800 | 400 | - 700 | -0.8 | -0.3 |
| SILVER BOW | 46 300 | 46 454 | - 100 | -0.2 | 6 400 | 3 900 | -2 600 | (Z) | -0.4 |
| STILLWATER | 4 800 | 5 526 | - 700 | -13.5 | 500 | 300 | - 900 | -2.3 | 0.2 |
| SWEET GRASS | 3 000 | 3 290 | - 300 | -9.9 | 300 | 300 | - 400 | -1.7 | -1.0 |
| TETON | 6 300 | 7 295 | -1 000 | -13.9 | 800 | 400 | -1 400 | -2.4 | 0.1 |
| TOOLE | 6 800 | 7 904 | -1 100 | -13.6 | 800 | 400 | -1 500 | -2.3 | 1.4 |
| TREASURE | 1 200 | 1 345 | - 200 | -12.0 | 200 | 100 | - 300 | -2.0 | -0.4 |
| VALLEY | 22 300 | 17 080 | 5 200 | 30.4 | 4 000 | 800 | 2 000 | 4.3 | 4.2 |
| WHEATLAND | 2 800 | 3 026 | - 300 | -8.4 | 300 | 200 | - 300 | -1.4 | -0.5 |
| WIBAUX | 1 700 | 1 698 | (Z) | 0.6 | 200 | 100 | - 100 | 0.1 | -1.2 |
| YELLOWSTONE* | 81 000 | 79 016 | 2 000 | 2.5 | 11 100 | 3 900 | -5 200 | 0.4 | 3.5 |
| NEBRASKA | 1 442 000 | 1 411 330 | 31 000 | 2.2 | 199 000 | 90 000 | -77 000 | 0.3 | 0.6 |
| ADAMS | 30 100 | 28 944 | 1 200 | 4.1 | 3 400 | 2 000 | - 200 | 0.6 | (Z) |
| ANTELOPE | 8 800 | 10 176 | -1 400 | -13.9 | 1 200 | 800 | -1 900 | -2.4 | -1.3 |
| ARTHUR | 700 | 680 | (Z) | (Z) | 100 | (Z) | (Z) | (Z) | -1.6 |
| BANNER | 1 000 | 1 269 | - 200 | -19.5 | 100 | (Z) | - 300 | -3.4 | -0.4 |
| BLAINE | 900 | 1 016 | - 100 | -12.0 | 100 | (Z) | - 200 | -2.0 | -1.7 |
| BOONE | 8 300 | 9 134 | - 900 | -9.6 | 1 200 | 700 | -1 400 | -1.6 | -1.6 |
| BOX BUTTE | 10 400 | 11 688 | -1 200 | -10.6 | 1 400 | 700 | -1 900 | -1.8 | -0.5 |
| BOYD | 4 200 | 4 513 | - 300 | -7.0 | 500 | 300 | - 500 | -1.2 | -0.8 |
| BROWN | 5 200 | 4 436 | 800 | 17.7 | 600 | 400 | 600 | 2.6 | -1.5 |
| BUFFALO | [1]29 400 | 26 236 | 3 200 | 12.2 | 3 300 | 1 800 | 1 600 | 1.9 | 0.4 |
| BURT | 9 000 | 10 192 | -1 200 | -11.7 | 1 000 | 800 | -1 400 | -2.0 | -1.2 |
| BUTLER | 9 000 | 10 312 | -1 300 | -13.0 | 1 200 | 800 | -1 700 | -2.2 | -1.0 |
| CASS | 17 200 | 17 821 | - 600 | -3.3 | 2 500 | 1 200 | -1 900 | -0.5 | 0.9 |
| CEDAR | 12 700 | 13 368 | - 700 | -4.9 | 1 900 | 700 | -1 800 | -0.8 | -0.3 |
| CHASE | 4 600 | 4 317 | 300 | 6.3 | 500 | 300 | 100 | 1.0 | -1.8 |

SEE FOOTNOTES AT END OF TABLE.

## Table 1.--ESTIMATES OF THE POPULATION OF COUNTIES, JULY 1, 1966, AND COMPONENTS OF POPULATION CHANGE SINCE APRIL 1, 1960--Continued

(Asterisk (*) indicates metropolitan county. State estimates are shown to the nearest thousand, county estimates to the nearest hundred)

| AREA | POPULATION | | CHANGE, 1960 TO 1966 | | COMPONENTS OF CHANGE | | | AVERAGE ANNUAL PERCENT CHANGE | |
|---|---|---|---|---|---|---|---|---|---|
| | JULY 1, 1966 | APRIL 1, 1960 (CENSUS) | NUMBER | PERCENT | BIRTHS | DEATHS | NET MIGRATION | 1960-66 | 1950-60 |
| NEBRASKA--CON. | | | | | | | | | |
| CHERRY | 7 500 | 8 218 | - 700 | -8.1 | 1 200 | 500 | -1 400 | -1.3 | -0.2 |
| CHEYENNE | 12 900 | 14 828 | -2 000 | -13.3 | 1 800 | 600 | -3 200 | -2.3 | 2.1 |
| CLAY | 8 500 | 8 717 | - 200 | -2.1 | 900 | 700 | - 400 | -0.3 | (Z) |
| COLFAX | 9 600 | 9 595 | 100 | 0.5 | 1 000 | 800 | - 200 | 0.1 | -0.4 |
| CUMING | 13 100 | 12 435 | 700 | 5.7 | 1 600 | 800 | - 100 | 0.9 | -0.4 |
| CUSTER | 15 500 | 16 517 | -1 100 | -6.4 | 1 800 | 1 200 | -1 600 | -1.1 | -1.5 |
| DAKOTA* | 12 000 | 12 168 | - 200 | -1.7 | 2 000 | 700 | -1 500 | -0.3 | 1.6 |
| DAWES | 9 600 | 9 536 | (Z) | 0.4 | 1 100 | 700 | - 400 | 0.1 | -0.2 |
| DAWSON | 20 300 | 19 405 | 900 | 4.5 | 2 600 | 1 200 | - 600 | 0.7 | (Z) |
| DEUEL | 2 700 | 3 125 | - 500 | -14.9 | 300 | 200 | - 600 | -2.5 | -0.6 |
| DIXON | 8 200 | 8 106 | 100 | 1.1 | 800 | 600 | - 200 | 0.2 | -1.2 |
| DODGE | 34 000 | 32 471 | 1 600 | 4.8 | 4 600 | 2 000 | -1 000 | 0.8 | 2.1 |
| DOUGLAS* | 373 400 | 343 490 | 29 900 | 8.7 | 59 400 | 21 000 | -8 500 | 1.3 | 2.0 |
| DUNDY | 3 100 | 3 570 | - 400 | -12.5 | 300 | 200 | - 600 | -2.1 | -2.0 |
| FILLMORE | 9 000 | 9 425 | - 400 | -4.4 | 1 000 | 800 | - 600 | -0.7 | -0.2 |
| FRANKLIN | 4 800 | 5 449 | - 700 | -12.1 | 500 | 400 | - 700 | -2.0 | -2.6 |
| FRONTIER | 3 900 | 4 311 | - 400 | -9.7 | 400 | 300 | - 600 | -1.6 | -2.0 |
| FURNAS | 7 000 | 7 711 | - 700 | -9.5 | 700 | 700 | - 800 | -1.6 | -1.9 |
| GAGE | 25 800 | 26 818 | -1 000 | -3.9 | 2 700 | 2 000 | -1 700 | -0.6 | -0.4 |
| GARDEN | 3 000 | 3 472 | - 500 | -13.9 | 300 | 200 | - 600 | -2.4 | -1.7 |
| GARFIELD | 2 500 | 2 699 | - 200 | -5.8 | 300 | 200 | - 300 | -0.9 | -0.8 |
| GOSPER | 1 800 | 2 489 | - 700 | -26.6 | 200 | 100 | - 700 | -4.8 | -0.9 |
| GRANT | 900 | 1 009 | - 100 | -6.2 | 200 | 100 | - 200 | -1.0 | -0.5 |
| GREELEY | 4 200 | 4 595 | - 400 | -7.7 | 600 | 400 | - 600 | -1.3 | -1.9 |
| HALL | 38 200 | 35 757 | 2 400 | 6.7 | 5 000 | 2 500 | - 100 | 1.0 | 1.1 |
| HAMILTON | 8 700 | 8 714 | (Z) | 0.2 | 900 | 600 | - 300 | (Z) | -0.1 |
| HARLAN | 4 900 | 5 081 | - 200 | -3.3 | 400 | 400 | - 200 | -0.5 | -3.4 |
| HAYES | 2 000 | 1 919 | 100 | 4.1 | 200 | 100 | (Z) | 0.6 | -2.2 |
| HITCHCOCK | 3 800 | 4 829 | -1 000 | -20.3 | 500 | 300 | -1 100 | -3.6 | -1.9 |
| HOLT | 13 300 | 13 722 | - 400 | -2.9 | 1 900 | 900 | -1 400 | -0.5 | -0.8 |
| HOOKER | 1 000 | 1 130 | - 100 | -11.8 | 100 | 100 | - 200 | -2.0 | 0.6 |
| HOWARD | 6 800 | 6 541 | 200 | 3.3 | 800 | 400 | - 100 | 0.5 | -1.0 |
| JEFFERSON | 10 400 | 11 620 | -1 200 | -10.5 | 1 100 | 1 000 | -1 300 | -1.8 | -1.6 |
| JOHNSON | 6 100 | 6 281 | - 200 | -2.8 | 700 | 500 | - 300 | -0.4 | -1.4 |
| KEARNEY | 6 500 | 6 580 | - 100 | -1.5 | 700 | 500 | - 300 | -0.2 | 0.3 |
| KEITH | 8 300 | 7 958 | 300 | 4.3 | 1 200 | 400 | - 400 | 0.7 | 0.7 |
| KEYA PAHA | 1 400 | 1 672 | - 300 | -15.0 | 200 | 100 | - 300 | -2.6 | -2.5 |
| KIMBALL | 5 700 | 7 975 | -2 300 | -28.7 | 1 300 | 300 | -3 300 | -5.3 | 6.4 |
| KNOX | 13 900 | 13 300 | 600 | 4.8 | 1 600 | 900 | (Z) | 0.8 | -1.1 |
| LANCASTER* | [1]153 500 | 155 272 | -1 700 | -1.1 | 24 600 | 8 400 | -18 000 | -0.2 | 2.6 |
| LINCOLN | 28 400 | 28 491 | - 100 | -0.2 | 3 700 | 1 700 | -2 000 | (Z) | 0.4 |
| LOGAN | 1 000 | 1 108 | - 100 | -7.4 | 100 | 100 | - 100 | -1.2 | -2.0 |
| LOUP | 800 | 1 097 | - 300 | -23.1 | 100 | 100 | - 300 | -4.1 | -2.0 |
| MC PHERSON | 600 | 735 | - 100 | -17.1 | 100 | (Z) | - 200 | -3.0 | -1.2 |
| MADISON | 27 100 | 25 145 | 1 900 | 7.7 | 3 300 | 1 800 | 400 | 1.2 | 0.3 |
| MERRICK | 8 700 | 8 363 | 400 | 4.6 | 1 000 | 600 | - 100 | 0.7 | -0.5 |
| MORRILL | 5 800 | 7 057 | -1 300 | -18.4 | 800 | 400 | -1 700 | -3.2 | -1.6 |
| NANCE | 5 600 | 5 635 | (Z) | -0.3 | 700 | 400 | - 300 | (Z) | -1.4 |
| NEMAHA | 8 400 | 9 099 | - 700 | -8.2 | 800 | 700 | - 900 | -1.4 | -1.9 |
| NUCKOLLS | 8 400 | 8 217 | 200 | 2.0 | 900 | 600 | - 100 | 0.3 | -1.6 |
| OTOE | 16 200 | 16 503 | - 300 | -2.0 | 1 800 | 1 200 | - 900 | -0.3 | -0.3 |
| PAWNEE | 4 800 | 5 356 | - 500 | -9.5 | 400 | 500 | - 500 | -1.6 | -2.3 |
| PERKINS | 3 600 | 4 189 | - 600 | -14.8 | 400 | 200 | - 800 | -2.5 | -1.4 |
| PHELPS | 9 400 | 9 800 | - 400 | -4.1 | 1 200 | 700 | - 900 | -0.7 | 0.8 |
| PIERCE | 8 500 | 8 722 | - 300 | -3.0 | 1 100 | 600 | - 700 | -0.5 | -0.8 |
| PLATTE | 23 900 | 23 992 | - 100 | -0.3 | 3 700 | 1 200 | -2 500 | (Z) | 1.9 |
| POLK | 7 200 | 7 210 | (Z) | 0.5 | 700 | 500 | - 200 | 0.1 | -1.1 |
| RED WILLOW | 12 400 | 12 940 | - 500 | -4.0 | 1 900 | 800 | -1 500 | -0.7 | (Z) |
| RICHARDSON | 13 900 | 13 903 | (Z) | -0.2 | 1 400 | 1 100 | - 300 | (Z) | -1.9 |
| ROCK | 2 200 | 2 554 | - 300 | -13.1 | 300 | 200 | - 500 | -2.2 | -1.7 |
| SALINE | 13 900 | 12 542 | 1 400 | 11.0 | 1 200 | 1 100 | 1 300 | 1.7 | -1.1 |
| SARPY* | 53 200 | 31 281 | 22 000 | 70.2 | 7 900 | 1 000 | 15 100 | 8.9 | 7.1 |
| SAUNDERS | 17 100 | 17 270 | - 200 | -1.3 | 2 100 | 1 200 | -1 100 | -0.2 | 0.2 |
| SCOTTS BLUFF | 34 500 | 33 809 | 600 | 1.9 | 5 000 | 1 900 | -2 400 | 0.3 | (Z) |
| SEWARD | 12 700 | 13 581 | - 900 | -6.8 | 1 500 | 900 | -1 500 | -1.1 | 0.3 |

SEE FOOTNOTES AT END OF TABLE.

# Figure 3.--Standard Metr

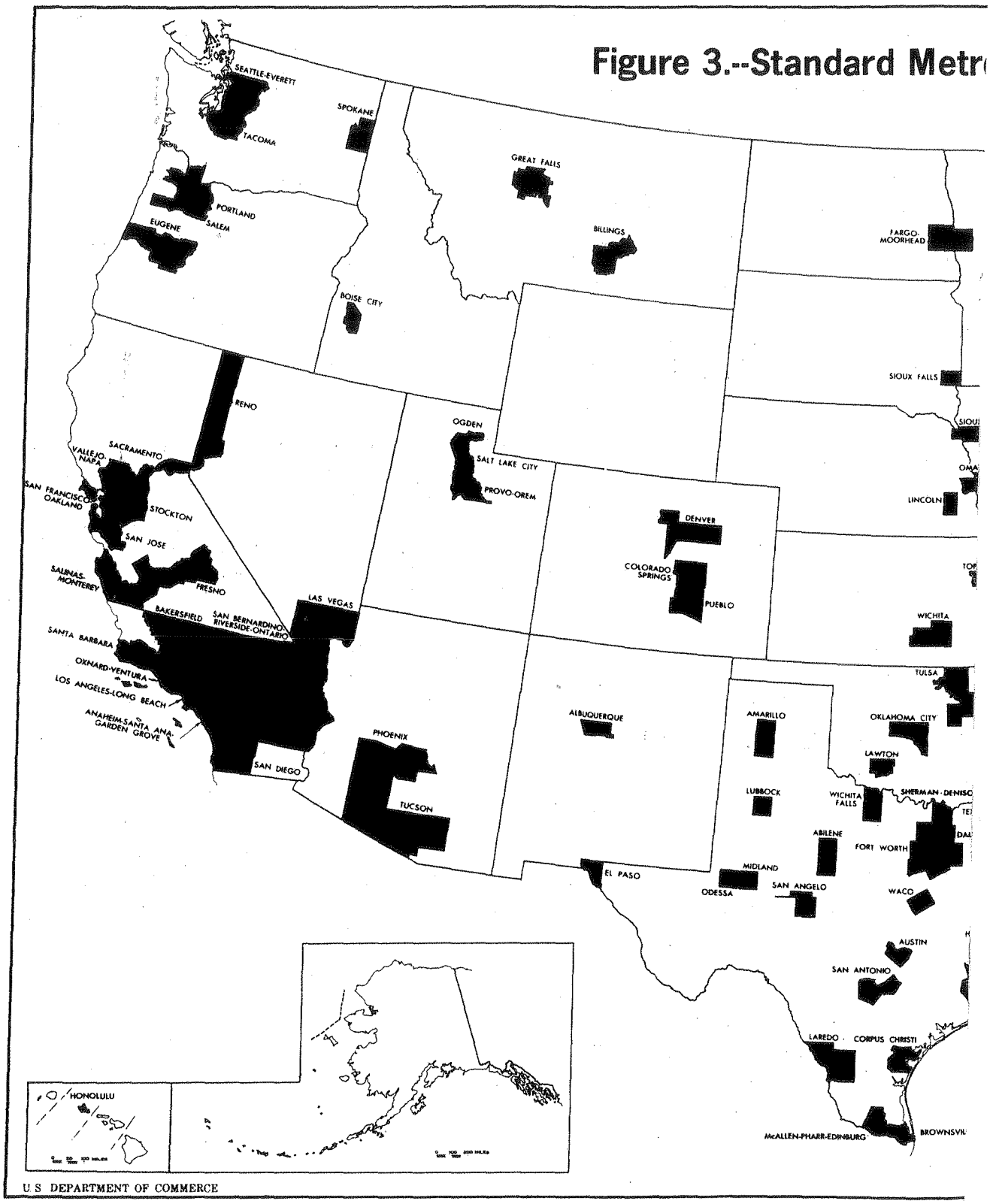


U S DEPARTMENT OF COMMERCE

# opolitan Statistical Areas

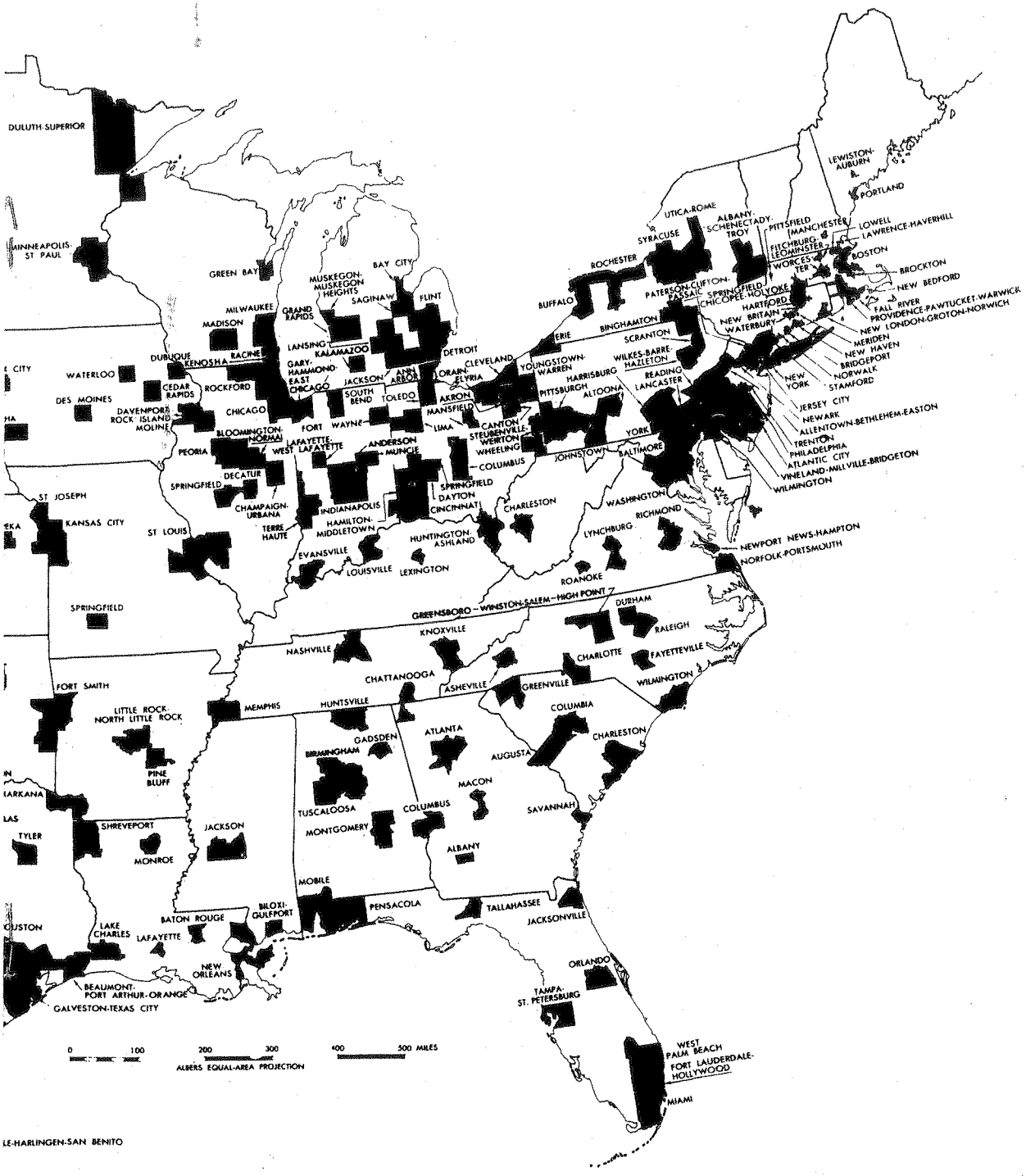


AREAS DEFINED BY U.S. BUREAU OF THE BUDGET

BUREAU OF THE CENSUS

## Table 1.--ESTIMATES OF THE POPULATION OF COUNTIES, JULY 1, 1966, AND COMPONENTS OF POPULATION CHANGE SINCE APRIL 1, 1960--Continued

(Asterisk (*) indicates metropolitan county. State estimates are shown to the nearest thousand, county estimates to the nearest hundred)

| AREA | POPULATION | | CHANGE, 1960 TO 1966 | | COMPONENTS OF CHANGE | | | AVERAGE ANNUAL PERCENT CHANGE | |
|---|---|---|---|---|---|---|---|---|---|
| | JULY 1, 1966 | APRIL 1, 1960 (CENSUS) | NUMBER | PERCENT | BIRTHS | DEATHS | NET MIGRATION | 1960-66 | 1950-60 |
| NEBRASKA--CON. | | | | | | | | | |
| SHERIDAN | 7 800 | 9 049 | -1 300 | -14.3 | 1 000 | 600 | -1 700 | -2.4 | -0.5 |
| SHERMAN | 4 700 | 5 382 | - 600 | -11.9 | 700 | 400 | - 900 | -2.0 | -1.7 |
| SIOUX | 2 300 | 2 575 | - 200 | -9.3 | 200 | 100 | - 300 | -1.6 | -1.9 |
| STANTON | 5 000 | 5 783 | - 800 | -13.9 | 600 | 300 | -1 100 | -2.4 | -1.0 |
| THAYER | 8 600 | 9 118 | - 500 | -5.3 | 800 | 800 | - 500 | -0.9 | -1.5 |
| THOMAS | 900 | 1 078 | - 200 | -17.3 | 100 | 100 | - 200 | -3.0 | -1.1 |
| THURSTON | 7 300 | 7 237 | (Z) | 0.4 | 1 200 | 500 | - 700 | 0.1 | -1.7 |
| VALLEY | 5 900 | 6 590 | - 700 | -10.6 | 700 | 500 | - 900 | -1.8 | -1.0 |
| WASHINGTON | 12 100 | 12 103 | (Z) | -0.1 | 1 300 | 800 | - 500 | (Z) | 0.5 |
| WAYNE | [1]10 000 | 9 959 | 100 | 0.8 | 1 100 | 500 | - 500 | 0.1 | -0.2 |
| WEBSTER | 5 800 | 6 224 | - 500 | -7.2 | 600 | 500 | - 500 | -1.2 | -1.7 |
| WHEELER | 1 200 | 1 297 | - 100 | -11.2 | 100 | 100 | - 200 | -1.9 | -1.6 |
| YORK | 13 000 | 13 724 | - 700 | -5.2 | 1 500 | 1 000 | -1 200 | -0.9 | -0.4 |
| NEVADA | 435 000 | 285 278 | 149 000 | 52.3 | 57 000 | 18 000 | 110 000 | 7.0 | 5.9 |
| CHURCHILL | 9 900 | 8 452 | 1 400 | 16.9 | 1 400 | 600 | 600 | 2.5 | 3.2 |
| CLARK* | 235 600 | 127 016 | 108 600 | 85.5 | 31 400 | 7 600 | 84 800 | 10.4 | 10.2 |
| DOUGLAS | 5 300 | 3 481 | 1 800 | 50.9 | 600 | 200 | 1 500 | 6.8 | 5.5 |
| ELKO | 14 200 | 12 011 | 2 200 | 18.2 | 2 000 | 800 | 1 000 | 2.7 | 0.3 |
| ESMERALDA | 500 | 619 | - 100 | -22.3 | 100 | 100 | - 200 | -4.0 | 0.1 |
| EUREKA | 900 | 767 | 100 | 17.5 | 100 | 100 | 100 | 2.6 | -1.5 |
| HUMBOLDT | 7 000 | 5 708 | 1 200 | 21.8 | 900 | 500 | 800 | 3.2 | 1.7 |
| LANDER | 2 300 | 1 566 | 700 | 47.7 | 300 | 100 | 600 | 6.4 | -1.7 |
| LINCOLN | 2 500 | 2 431 | 100 | 3.0 | 300 | 200 | (Z) | 0.5 | -4.5 |
| LYON | 7 700 | 6 143 | 1 600 | 25.6 | 1 000 | 400 | 900 | 3.7 | 5.3 |
| MINERAL | 6 800 | 6 329 | 400 | 6.9 | 800 | 400 | (Z) | 1.1 | 1.3 |
| NYE | 4 600 | 4 374 | 200 | 4.6 | 600 | 300 | (Z) | 0.7 | 3.5 |
| ORMSBY | 16 200 | 8 063 | 8 100 | 100.4 | 1 300 | 500 | 7 400 | 11.8 | 6.8 |
| PERSHING | 2 800 | 3 199 | - 400 | -13.5 | 500 | 300 | - 600 | -2.3 | 0.3 |
| STOREY | 700 | 568 | 200 | 28.7 | (Z) | 100 | 200 | 4.1 | -1.7 |
| WASHOE* | 108 200 | 84 743 | 23 500 | 27.7 | 14 600 | 5 500 | 14 400 | 4.0 | 5.4 |
| WHITE PINE | 9 500 | 9 808 | - 300 | -3.5 | 1 300 | 500 | -1 100 | -0.6 | 0.4 |
| NEW HAMPSHIRE | 676 000 | 606 921 | 69 000 | 11.4 | 86 000 | 43 000 | 27 000 | 1.7 | 1.3 |
| BELKNAP | 31 300 | 28 912 | 2 400 | 8.3 | 3 800 | 2 300 | 800 | 1.3 | 0.8 |
| CARROLL | 17 300 | 15 829 | 1 500 | 9.4 | 1 800 | 1 500 | 1 200 | 1.5 | (Z) |
| CHESHIRE | 47 600 | 43 342 | 4 200 | 9.7 | 5 900 | 3 000 | 1 300 | 1.5 | 1.1 |
| COOS | 35 700 | 37 140 | -1 400 | -3.8 | 4 300 | 2 700 | -3 000 | -0.6 | 0.3 |
| GRAFTON | 50 400 | 48 857 | 1 600 | 3.2 | 6 000 | 3 600 | - 800 | 0.5 | 0.2 |
| HILLSBOROUGH* | 209 100 | 178 161 | 30 900 | 17.4 | 27 100 | 12 900 | 16 700 | 2.6 | 1.3 |
| MERRIMACK | [1]74 700 | 67 785 | 6 900 | 10.2 | 8 700 | 5 200 | 3 400 | 1.6 | 0.7 |
| ROCKINGHAM | 115 800 | 99 029 | 16 800 | 17.0 | 15 700 | 6 300 | 7 400 | 2.5 | 3.5 |
| STRAFFORD | [1]64 900 | 59 799 | 5 100 | 8.6 | 8 800 | 4 000 | 300 | 1.3 | 1.5 |
| SULLIVAN | 29 300 | 28 067 | 1 300 | 4.5 | 3 500 | 2 100 | - 200 | 0.7 | 0.6 |
| NEW JERSEY | 6 911 000 | 6 066 782 | 844 000 | 13.9 | 820 000 | 393 000 | 416 000 | 2.1 | 2.3 |
| ATLANTIC* | 182 300 | 160 880 | 21 400 | 13.3 | 19 600 | 14 500 | 16 300 | 2.0 | 2.0 |
| BERGEN* | 867 900 | 780 255 | 87 700 | 11.2 | 91 200 | 42 300 | 38 800 | 1.7 | 3.8 |
| BURLINGTON* | 292 000 | 224 499 | 67 500 | 30.1 | 36 300 | 10 800 | 41 900 | 4.3 | 5.1 |
| CAMDEN* | 442 400 | 392 035 | 50 300 | 12.8 | 56 200 | 24 500 | 18 600 | 2.0 | 2.7 |
| CAPE MAY | 54 500 | 48 555 | 6 000 | 12.3 | 5 900 | 5 100 | 5 300 | 1.9 | 2.7 |
| CUMBERLAND* | 124 400 | 106 850 | 17 600 | 16.5 | 15 900 | 7 600 | 9 200 | 2.5 | 1.9 |
| ESSEX* | 981 400 | 923 545 | 57 900 | 6.3 | 122 000 | 67 300 | 3 200 | 1.0 | 0.2 |
| GLOUCESTER* | 156 200 | 134 840 | 21 400 | 15.9 | 20 300 | 8 100 | 9 200 | 2.4 | 3.9 |
| HUDSON* | 620 300 | 610 734 | 9 600 | 1.6 | 78 600 | 46 300 | -22 700 | 0.2 | -0.6 |
| HUNTERDON | 64 500 | 54 107 | 10 400 | 19.3 | 7 000 | 3 800 | 7 200 | 2.9 | 2.4 |
| MERCER* | 301 200 | 266 392 | 34 800 | 13.1 | 35 000 | 17 400 | 17 300 | 2.0 | 1.5 |
| MIDDLESEX* | 521 100 | 433 856 | 87 200 | 20.1 | 64 000 | 21 900 | 45 100 | 3.0 | 5.1 |
| MONMOUTH | 408 700 | 334 401 | 74 300 | 22.2 | 50 100 | 23 400 | 47 600 | 3.3 | 4.0 |
| MORRIS* | 346 900 | 261 620 | 85 300 | 32.6 | 37 900 | 14 200 | 61 600 | 4.6 | 4.8 |
| OCEAN | 155 600 | 108 241 | 47 400 | 43.8 | 19 600 | 9 500 | 37 300 | 6.0 | 6.7 |

SEE FOOTNOTES AT END OF TABLE.

## Table 1.--ESTIMATES OF THE POPULATION OF COUNTIES, JULY 1, 1966, AND COMPONENTS OF POPULATION CHANGE SINCE APRIL 1, 1960--Continued

(Asterisk (*) indicates metropolitan county. State estimates are shown to the nearest thousand, county estimates to the nearest hundred)

| AREA | POPULATION | | CHANGE, 1960 TO 1966 | | COMPONENTS OF CHANGE | | | AVERAGE ANNUAL PERCENT CHANGE | |
|---|---|---|---|---|---|---|---|---|---|
| | JULY 1, 1966 | APRIL 1, 1960 (CENSUS) | NUMBER | PERCENT | BIRTHS | DEATHS | NET MIGRATION | 1960-66 | 1950-60 |
| NEW JERSEY--CON. | | | | | | | | | |
| PASSAIC* | 452 200 | 406 618 | 45 600 | 11.2 | 54 300 | 26 900 | 18 200 | 1.7 | 1.9 |
| SALEM* | 62 700 | 58 711 | 4 000 | 6.7 | 8 200 | 3 900 | - 400 | 1.0 | 1.7 |
| SOMERSET* | 186 500 | 143 913 | 42 600 | 29.6 | 21 200 | 7 200 | 28 600 | 4.2 | 3.8 |
| SUSSEX | 70 800 | 49 255 | 21 500 | 43.7 | 7 800 | 3 500 | 17 200 | 6.0 | 3.6 |
| UNION* | 547 300 | 504 255 | 43 000 | 8.5 | 61 000 | 29 500 | 11 500 | 1.3 | 2.4 |
| WARREN* | 71 600 | 63 220 | 8 400 | 13.2 | 8 000 | 4 800 | 5 200 | 2.0 | 1.5 |
| NEW MEXICO | 1 009 000 | 951 023 | 58 000 | 6.1 | 179 000 | 41 000 | -80 000 | 1.0 | 3.4 |
| BERNALILLO* | 288 700 | 262 199 | 26 500 | 10.1 | 48 200 | 10 700 | -11 000 | 1.6 | 6.1 |
| CATRON | 2 600 | 2 773 | - 200 | -6.0 | 400 | 100 | - 400 | -1.0 | -2.4 |
| CHAVES | 53 100 | 57 649 | -4 600 | -8.0 | 11 900 | 2 200 | -14 300 | -1.3 | 3.6 |
| COLFAX | 12 200 | 13 806 | -1 600 | -11.6 | 2 000 | 800 | -2 800 | -2.0 | -1.9 |
| CURRY | 35 800 | 32 691 | 3 100 | 9.4 | 6 700 | 1 500 | -2 100 | 1.4 | 3.4 |
| DE BACA | 2 600 | 2 991 | - 400 | -13.1 | 400 | 200 | - 600 | -2.2 | -1.5 |
| DONA ANA | [1]70 900 | 59 948 | 10 900 | 18.2 | 12 200 | 2 100 | 800 | 2.7 | 4.2 |
| EDDY | 50 100 | 50 783 | - 700 | -1.4 | 8 300 | 2 000 | -7 100 | -0.2 | 2.3 |
| GRANT | 20 100 | 18 700 | 1 400 | 7.4 | 3 000 | 1 000 | - 600 | 1.2 | -1.5 |
| GUADALUPE | 5 900 | 5 610 | 300 | 4.5 | 1 100 | 300 | - 500 | 0.7 | -1.9 |
| HARDING | 1 600 | 1 874 | - 300 | -16.1 | 300 | 100 | - 400 | -2.8 | -4.6 |
| HIDALGO | 5 300 | 4 961 | 400 | 7.3 | 900 | 300 | - 300 | 1.1 | -0.3 |
| LEA | 50 300 | 53 429 | -3 100 | -5.8 | 7 700 | 1 800 | -9 000 | -0.9 | 5.7 |
| LINCOLN | 8 000 | 7 744 | 300 | 3.5 | 1 200 | 500 | - 500 | 0.5 | 0.4 |
| LOS ALAMOS | 13 700 | 13 037 | 700 | 5.4 | 1 900 | 200 | -1 000 | 0.8 | 2.2 |
| LUNA | 12 100 | 9 839 | 2 200 | 22.8 | 2 200 | 700 | 800 | 3.3 | 1.2 |
| MCKINLEY | 48 100 | 37 209 | 10 900 | 29.3 | 10 600 | 1 800 | 2 100 | 4.2 | 3.1 |
| MORA | 5 700 | 6 028 | - 300 | -5.0 | 1 100 | 300 | -1 100 | -0.8 | -3.6 |
| OTERO | 36 800 | 36 976 | - 200 | -0.5 | 6 700 | 1 200 | -5 800 | -0.1 | 9.5 |
| QUAY | 12 700 | 12 279 | 400 | 3.4 | 1 900 | 800 | - 700 | 0.5 | -1.3 |
| RIO ARRIBA | 27 200 | 24 193 | 3 000 | 12.4 | 5 800 | 1 300 | -1 500 | 1.9 | -0.3 |
| ROOSEVELT | [1]19 400 | 16 198 | 3 200 | 19.7 | 2 200 | 800 | 1 800 | 2.9 | -0.1 |
| SANDOVAL | 16 800 | 14 201 | 2 600 | 18.5 | 3 000 | 700 | 400 | 2.8 | 1.3 |
| SAN JUAN | 48 900 | 53 306 | -4 400 | -8.3 | 10 900 | 1 700 | -13 600 | -1.4 | 11.3 |
| SAN MIGUEL | 23 200 | 23 468 | - 200 | -1.0 | 4 300 | 1 400 | -3 200 | -0.2 | -1.2 |
| SANTA FE | 50 800 | 44 970 | 5 800 | 12.9 | 9 100 | 2 200 | -1 200 | 2.0 | 1.7 |
| SIERRA | 7 500 | 6 409 | 1 100 | 17.7 | 700 | 800 | 1 200 | 2.6 | -1.1 |
| SOCORRO | 11 200 | 10 168 | 1 000 | 10.3 | 2 100 | 600 | - 500 | 1.6 | 0.5 |
| TAOS | 19 000 | 15 934 | 3 100 | 19.6 | 3 200 | 900 | 800 | 2.9 | -0.7 |
| TORRANCE | 6 700 | 6 497 | 200 | 3.6 | 1 000 | 300 | - 400 | 0.6 | -2.1 |
| UNION | 5 500 | 6 068 | - 600 | -9.9 | 900 | 400 | -1 100 | -1.7 | -1.9 |
| VALENCIA | 36 600 | 39 085 | -2 500 | -6.5 | 7 400 | 1 700 | -8 200 | -1.1 | 5.7 |
| NEW YORK | 17 968 000 | 16 782 304 | 1 186 000 | 7.1 | 2 200 000 | 1 143 000 | 129 000 | 1.1 | 1.2 |
| ALBANY* | 286 200 | 272 926 | 13 300 | 4.9 | 35 300 | 20 300 | -1 700 | 0.8 | 1.3 |
| ALLEGANY | 43 800 | 43 978 | - 200 | -0.4 | 5 400 | 3 200 | -2 400 | -0.1 | (Z) |
| BRONX* | [3]1 543 400 | 1 424 815 | 118 600 | 8.3 | 188 700 | 99 300 | 29 200 | 1.3 | -0.2 |
| BROOME* | [3]221 000 | 212 661 | 8 300 | 3.9 | 29 600 | 13 300 | -8 000 | 0.6 | 1.4 |
| CATTARAUGUS | 83 100 | 80 187 | 2 900 | 3.6 | 10 500 | 5 900 | -1 700 | 0.6 | 0.3 |
| CAYUGA | [3]75 100 | 73 942 | 1 200 | 1.6 | 9 600 | 5 700 | -2 700 | 0.3 | 0.5 |
| CHAUTAUQUA | 149 300 | 145 377 | 3 900 | 2.7 | 17 800 | 10 800 | -3 000 | 0.4 | 0.7 |
| CHEMUNG | 105 400 | 98 706 | 6 700 | 6.8 | 13 300 | 6 800 | 200 | 1.1 | 1.3 |
| CHENANGO | 48 000 | 43 243 | 4 700 | 10.9 | 6 100 | 3 200 | 1 900 | 1.7 | 1.0 |
| CLINTON | 74 300 | 72 722 | 1 600 | 2.1 | 13 900 | 3 800 | -8 500 | 0.3 | 3.1 |
| COLUMBIA | 51 500 | 47 322 | 4 200 | 8.8 | 5 600 | 4 000 | 2 500 | 1.4 | 0.9 |
| CORTLAND | 45 500 | 41 113 | 4 300 | 10.6 | 6 000 | 2 900 | 1 300 | 1.6 | 1.0 |
| DELAWARE | 46 000 | 43 540 | 2 500 | 5.6 | 5 400 | 3 300 | 400 | 0.9 | -0.2 |
| DUTCHESS | [1]214 500 | 176 008 | 38 500 | 21.9 | 24 900 | 11 200 | 24 800 | 3.2 | 2.6 |
| ERIE* | [3]1 088 200 | 1 064 688 | 23 500 | 2.2 | 140 500 | 69 000 | -47 900 | 0.4 | 1.7 |
| ESSEX | 34 900 | 35 300 | - 400 | -1.2 | 4 900 | 2 800 | -2 500 | -0.2 | 0.1 |
| FRANKLIN | 45 900 | 44 742 | 1 200 | 2.6 | 6 500 | 3 600 | -1 800 | 0.4 | (Z) |
| FULTON | 54 000 | 51 304 | 2 700 | 5.2 | 5 900 | 4 500 | 1 300 | 0.8 | 0.1 |
| GENESEE | 59 700 | 53 994 | 5 700 | 10.5 | 7 700 | 3 600 | 1 600 | 1.6 | 1.3 |
| GREENE | 33 400 | 31 372 | 2 100 | 6.5 | 3 500 | 3 000 | 1 500 | 1.0 | 0.9 |

SEE FOOTNOTES AT END OF TABLE.

## Table 1.--ESTIMATES OF THE POPULATION OF COUNTIES, JULY 1, 1966, AND COMPONENTS OF POPULATION CHANGE SINCE APRIL 1, 1960--Continued

(Asterisk (*) indicates metropolitan county. State estimates are shown to the nearest thousand, county estimates to the nearest hundred)

| AREA | POPULATION | | CHANGE: 1960 TO 1966 | | COMPONENTS OF CHANGE | | | AVERAGE ANNUAL PERCENT CHANGE | |
|---|---|---|---|---|---|---|---|---|---|
| | JULY 1: 1966 | APRIL 1: 1960 (CENSUS) | NUMBER | PERCENT | BIRTHS | DEATHS | NET MIGRATION | 1960-66 | 1950-60 |
| NEW YORK--CON. | | | | | | | | | |
| HAMILTON | 4 700 | 4 267 | 400 | 10.2 | 500 | 400 | 300 | 1.6 | 0.4 |
| HERKIMER* | 68 100 | 66 370 | 1 800 | 2.7 | 8 400 | 5 000 | -1 600 | 0.4 | 0.8 |
| JEFFERSON | 89 600 | 87 835 | 1 800 | 2.0 | 12 700 | 7 000 | -4 000 | 0.3 | 0.3 |
| KINGS* | [3]2 702 000 | 2 627 319 | 74 700 | 2.8 | 358 500 | 184 500 | -99 300 | 0.4 | -0.4 |
| LEWIS | 24 900 | 23 249 | 1 600 | 6.9 | 3 600 | 1 600 | - 400 | 1.1 | 0.3 |
| LIVINGSTON* | 52 100 | 44 053 | 8 000 | 18.3 | 6 200 | 3 100 | 5 000 | 2.7 | 0.9 |
| MADISON* | 57 700 | 54 635 | 3 100 | 5.7 | 8 200 | 3 700 | -1 400 | 0.9 | 1.7 |
| MONROE* | [3]655 600 | 586 387 | 69 200 | 11.8 | 83 300 | 38 100 | 23 900 | 1.8 | 1.9 |
| MONTGOMERY | 57 800 | 57 240 | 600 | 1.1 | 5 900 | 4 900 | - 400 | 0.2 | -0.4 |
| NASSAU* | [3]1 412 800 | 1 300 171 | 112 700 | 8.7 | 143 700 | 62 000 | 31 000 | 1.3 | 6.8 |
| NEW YORK* | [3]1 540 500 | 1 698 281 | - 157 800 | -9.3 | 189 700 | 150 600 | - 196 900 | -1.5 | -1.4 |
| NIAGARA* | [3]235 300 | 242 269 | -7 000 | -2.9 | 32 000 | 13 400 | -25 600 | -0.5 | 2.5 |
| ONEIDA* | 281 600 | 264 401 | 17 200 | 6.5 | 36 900 | 17 300 | -2 400 | 1.0 | 1.7 |
| ONONDAGA* | 457 200 | 423 028 | 34 200 | 8.1 | 63 800 | 26 400 | -3 200 | 1.3 | 2.2 |
| ONTARIO | 76 500 | 68 070 | 8 400 | 12.3 | 9 600 | 4 700 | 3 500 | 1.9 | 1.2 |
| ORANGE | [3]206 500 | 183 734 | 22 800 | 12.4 | 25 500 | 13 500 | 10 800 | 1.9 | 1.9 |
| ORLEANS* | 38 200 | 34 159 | 4 000 | 11.7 | 5 100 | 2 600 | 1 500 | 1.8 | 1.4 |
| OSWEGO* | 98 500 | 86 118 | 12 400 | 14.4 | 13 100 | 6 300 | 5 600 | 2.2 | 1.1 |
| OTSEGO | [1]55 400 | 51 942 | 3 500 | 6.7 | 5 700 | 4 200 | 2 000 | 1.0 | 0.2 |
| PUTNAM | [3]44 400 | 31 722 | 12 700 | 40.0 | 4 800 | 2 200 | 10 000 | 5.5 | 4.6 |
| QUEENS* | [3]1 961 200 | 1 809 578 | 151 600 | 8.4 | 222 600 | 118 300 | 47 200 | 1.3 | 1.6 |
| RENSSELAER* | 152 200 | 142 585 | 9 600 | 6.8 | 18 500 | 11 200 | 2 300 | 1.1 | 0.7 |
| RICHMOND* | [3]272 000 | 221 991 | 50 000 | 22.5 | 30 900 | 14 800 | 33 900 | 3.3 | 1.5 |
| ROCKLAND* | [3]194 700 | 136 803 | 57 900 | 42.4 | 20 800 | 7 300 | 44 400 | 5.8 | 4.4 |
| ST. LAWRENCE | 113 000 | 111 239 | 1 700 | 1.5 | 15 500 | 7 300 | -6 400 | 0.2 | 1.2 |
| SARATOGA* | [3]102 300 | 89 096 | 13 200 | 14.8 | 12 500 | 6 200 | 6 800 | 2.2 | 1.8 |
| SCHENECTADY* | 161 500 | 152 896 | 8 600 | 5.6 | 18 200 | 10 900 | 1 400 | 0.9 | 0.7 |
| SCHOHARIE | 23 400 | 22 616 | 800 | 3.4 | 2 600 | 1 900 | 100 | 0.5 | (Z) |
| SCHUYLER | 16 600 | 15 044 | 1 600 | 10.6 | 2 000 | 1 100 | 700 | 1.6 | 0.6 |
| SENECA | 33 800 | 31 984 | 1 800 | 5.6 | 4 000 | 2 100 | - 100 | 0.9 | 0.9 |
| STEUBEN | 102 800 | 97 691 | 5 100 | 5.2 | 13 600 | 7 400 | -1 100 | 0.8 | 0.7 |
| SUFFOLK* | [3]960 100 | 666 784 | 293 300 | 44.0 | 116 700 | 37 200 | 213 800 | 6.0 | 9.2 |
| SULLIVAN | 50 700 | 45 272 | 5 400 | 12.0 | 5 400 | 4 100 | 4 100 | 1.8 | 1.1 |
| TIOGA* | [3]44 200 | 37 802 | 6 400 | 16.9 | 6 300 | 2 400 | 2 500 | 2.5 | 2.3 |
| TOMPKINS | [1]74 600 | 66 164 | 8 400 | 12.7 | 9 200 | 3 600 | 2 800 | 1.9 | 1.1 |
| ULSTER | 134 100 | 118 804 | 15 300 | 12.9 | 16 100 | 9 200 | 8 500 | 2.0 | 2.5 |
| WARREN | 51 600 | 44 002 | 7 600 | 17.4 | 6 600 | 3 800 | 4 700 | 2.6 | 1.2 |
| WASHINGTON | 54 400 | 48 476 | 6 000 | 12.3 | 6 900 | 3 800 | 2 900 | 1.9 | 0.3 |
| WAYNE* | [3]74 200 | 67 9[illegible] | 6 200 | 9.1 | 9 600 | 4 900 | 1 500 | 1.4 | 1.7 |
| WESTCHESTER* | [3]870 800 | 808 891 | 61 900 | 7.7 | 96 400 | 49 300 | 14 800 | 1.2 | 2.6 |
| WYOMING | 37 600 | 34 793 | 2 800 | 8.0 | 4 400 | 2 400 | 800 | 1.2 | 0.6 |
| YATES | 19 500 | 18 614 | 900 | 4.7 | 2 300 | 1 600 | 200 | 0.7 | 0.6 |
| NORTH CAROLINA | 4 987 000 | 4 556 155 | 430 000 | 9.4 | 675 000 | 248 000 | 3 000 | 1.5 | 1.2 |
| ALAMANCE | 94 200 | 85 674 | 8 500 | 10.0 | 12 400 | 4 200 | 400 | 1.5 | 1.9 |
| ALEXANDER | 17 900 | 15 625 | 2 200 | 14.3 | 2 000 | 800 | 1 000 | 2.2 | 0.7 |
| ALLEGHANY | 8 200 | 7 734 | 400 | 5.8 | 900 | 500 | 100 | 0.9 | -0.5 |
| ANSON | 24 500 | 24 962 | - 500 | -2.0 | 3 300 | 1 600 | -2 300 | -0.3 | -0.7 |
| ASHE | 20 400 | 19 768 | 700 | 3.4 | 2 500 | 1 200 | - 600 | 0.5 | -1.0 |
| AVERY | 13 000 | 12 009 | 900 | 7.8 | 1 600 | 700 | 100 | 1.2 | -1.1 |
| BEAUFORT | [3]36 200 | 36 014 | 200 | 0.5 | 4 800 | 2 400 | -2 200 | 0.1 | -0.3 |
| BERTIE | 24 400 | 24 350 | 100 | 0.4 | 3 300 | 1 500 | -1 800 | 0.1 | -0.8 |
| BLADEN | [3]26 500 | 28 881 | -2 400 | -8.1 | 3 800 | 1 700 | -4 500 | -1.4 | -0.3 |
| BRUNSWICK* | 21 100 | 20 278 | 900 | 4.3 | 3 000 | 1 200 | - 900 | 0.7 | 0.5 |
| BUNCOMBE* | 144 700 | 130 074 | 14 600 | 11.2 | 16 800 | 8 600 | 6 400 | 1.7 | 0.4 |
| BURKE | 61 500 | 52 701 | 8 800 | 16.7 | 6 500 | 2 400 | 4 700 | 2.5 | 1.5 |
| CABARRUS | 72 900 | 68 137 | 4 800 | 7.0 | 8 700 | 3 600 | - 300 | 1.1 | 0.7 |
| CALDWELL | 57 400 | 49 552 | 7 800 | 15.8 | 7 900 | 2 600 | 2 500 | 2.4 | 1.3 |
| CAMDEN | [3]5 400 | 5 598 | - 200 | -3.9 | 800 | 300 | - 700 | -0.6 | 0.7 |
| CARTERET | 32 900 | [7]27 438 | 5 400 | 19.8 | 3 900 | 1 600 | 3 100 | 2.9 | 1.8 |
| CASWELL | 19 700 | 19 912 | - 200 | -1.2 | 2 500 | 1 100 | -1 700 | -0.2 | -0.5 |
| CATAWBA | 86 700 | 73 191 | 13 500 | 18.4 | 11 000 | 3 700 | 6 200 | 2.7 | 1.7 |
| CHATHAM | 27 900 | 26 785 | 1 100 | 4.3 | 3 300 | 1 500 | - 600 | 0.7 | 0.5 |
| CHEROKEE | 16 200 | 16 335 | - 100 | -0.6 | 1 900 | 1 000 | -1 000 | -0.1 | -1.1 |

SEE FOOTNOTES AT END OF TABLE.

## Table 1.--ESTIMATES OF THE POPULATION OF COUNTIES, JULY 1, 1966, AND COMPONENTS OF POPULATION CHANGE SINCE APRIL 1, 1960--Continued

(Asterisk (*) indicates metropolitan county. State estimates are shown to the nearest thousand, county estimates to the nearest hundred)

| AREA | POPULATION | | CHANGE, 1960 TO 1966 | | COMPONENTS OF CHANGE | | | AVERAGE ANNUAL PERCENT CHANGE | |
|---|---|---|---|---|---|---|---|---|---|
| | JULY 1, 1966 | APRIL 1, 1960 (CENSUS) | NUMBER | PERCENT | BIRTHS | DEATHS | NET MIGRATION | 1960-66 | 1950-60 |
| NORTH CAROLINA--CON. | | | | | | | | | |
| CHOWAN | 11 600 | 11 729 | - 100 | -0.8 | 1 600 | 700 | -1 000 | -0.1 | -0.7 |
| CLAY | 5 200 | 5 526 | - 300 | -5.1 | 600 | 300 | - 500 | -0.8 | -0.8 |
| CLEVELAND | [3]369 900 | 66 048 | 3 800 | 5.8 | 9 800 | 3 600 | -2 400 | 0.9 | 0.3 |
| COLUMBUS | 49 600 | 48 973 | 600 | 1.3 | 7 500 | 2 800 | -4 000 | 0.2 | -0.3 |
| CRAVEN | 63 400 | 58 773 | 4 700 | 7.9 | 11 500 | 2 900 | -3 900 | 1.2 | 1.9 |
| CUMBERLAND* | 195 000 | 148 418 | 46 600 | 31.4 | 34 500 | 5 600 | 17 600 | 4.5 | 4.5 |
| CURRITUCK | 7 000 | 6 601 | 400 | 6.7 | 700 | 500 | 200 | 1.0 | 0.6 |
| DARE | 6 800 | 5 935 | 900 | 15.2 | 800 | 500 | 600 | 2.3 | 0.9 |
| DAVIDSON | 94 500 | 79 493 | 15 000 | 18.9 | 11 200 | 3 900 | 7 700 | 2.8 | 2.5 |
| DAVIE | 18 200 | 16 728 | 1 500 | 9.1 | 2 200 | 900 | 300 | 1.4 | 0.8 |
| DUPLIN | [3]38 000 | 40 270 | -2 300 | -5.6 | 5 500 | 2 400 | -5 400 | -0.9 | -0.2 |
| DURHAM* | 123 800 | 111 995 | 11 800 | 10.6 | 15 500 | 6 500 | 2 900 | 1.6 | 1.0 |
| EDGECOMBE | 53 500 | 54 226 | - 700 | -1.3 | 8 300 | 3 200 | -5 800 | -0.2 | 0.5 |
| FORSYTH* | 209 900 | 189 428 | 20 400 | 10.8 | 27 500 | 10 300 | 3 200 | 1.7 | 2.6 |
| FRANKLIN | 28 000 | 28 755 | - 700 | -2.5 | 3 800 | 1 700 | -2 800 | -0.4 | -0.9 |
| GASTON | [3]137 000 | 127 074 | 10 000 | 7.8 | 20 100 | 6 400 | -3 700 | 1.2 | 1.4 |
| GATES | 9 400 | 9 254 | 200 | 1.9 | 1 200 | 600 | - 400 | 0.3 | -0.3 |
| GRAHAM | 7 000 | 6 432 | 500 | 8.3 | 900 | 300 | (Z) | 1.3 | -0.7 |
| GRANVILLE | 36 000 | 33 110 | 2 900 | 8.8 | 4 300 | 1 800 | 500 | 1.4 | 0.4 |
| GREENE | 16 500 | 16 741 | - 200 | -1.4 | 2 500 | 800 | -1 900 | -0.2 | -0.7 |
| GUILFORD* | [3]271 300 | 246 520 | 24 800 | 10.1 | 36 000 | 12 500 | 1 300 | 1.5 | 2.6 |
| HALIFAX | 61 100 | 58 956 | 2 100 | 3.6 | 9 000 | 3 500 | -3 500 | 0.6 | 0.1 |
| HARNETT | [3]49 300 | 48 236 | 1 100 | 2.2 | 7 000 | 2 800 | -3 000 | 0.4 | 0.1 |
| HAYWOOD | 42 400 | 39 711 | 2 700 | 6.9 | 5 400 | 2 100 | - 500 | 1.1 | 0.5 |
| HENDERSON | 41 300 | 36 163 | 5 100 | 14.2 | 4 700 | 2 400 | 2 800 | 2.1 | 1.6 |
| HERTFORD | 23 600 | 22 718 | 900 | 3.9 | 3 500 | 1 300 | -1 300 | 0.6 | 0.6 |
| HOKE | 17 800 | 16 356 | 1 400 | 8.9 | 2 500 | 800 | - 300 | 1.4 | 0.4 |
| HYDE | [3]5 500 | 5 765 | - 300 | -5.3 | 600 | 500 | - 500 | -0.9 | -1.2 |
| IREDELL | 70 500 | 62 526 | 8 000 | 12.8 | 9 200 | 3 600 | 2 400 | 1.9 | 1.1 |
| JACKSON | [1]19 300 | 17 780 | 1 500 | 8.3 | 2 100 | 1 000 | 300 | 1.3 | -0.8 |
| JOHNSTON | [3]60 900 | 62 936 | -2 000 | -3.2 | 7 600 | 3 800 | -5 800 | -0.5 | -0.5 |
| JONES | [3]10 200 | 11 005 | - 800 | -7.4 | 1 500 | 600 | -1 800 | -1.2 | (Z) |
| LEE | [3]29 400 | 26 561 | 2 800 | 10.5 | 4 300 | 1 600 | (Z) | 1.6 | 1.2 |
| LENOIR | 57 500 | 55 276 | 2 200 | 4.1 | 8 000 | 3 000 | -2 800 | 0.6 | 1.9 |
| LINCOLN | 31 200 | 28 814 | 2 400 | 8.4 | 3 900 | 1 600 | 200 | 1.3 | 0.5 |
| MC DOWELL | 30 000 | 26 742 | 3 300 | 12.3 | 3 900 | 1 400 | 900 | 1.9 | 0.4 |
| MACON | 14 600 | 14 935 | - 400 | -2.5 | 1 600 | 800 | -1 100 | -0.4 | -0.8 |
| MADISON | 17 000 | 17 217 | - 200 | -1.1 | 1 700 | 1 000 | -1 000 | -0.2 | -1.7 |
| MARTIN | [3]25 600 | 27 139 | -1 500 | -5.6 | 3 900 | 1 500 | -3 900 | -0.9 | -0.3 |
| MECKLENBURG* | 322 200 | 272 111 | 50 100 | 18.4 | 43 100 | 13 700 | 20 700 | 2.7 | 3.3 |
| MITCHELL | 13 000 | 13 906 | - 900 | -6.3 | 1 600 | 800 | -1 700 | -1.0 | -0.8 |
| MONTGOMERY | 20 000 | 18 408 | 1 600 | 8.9 | 2 500 | 1 200 | 300 | 1.4 | 0.6 |
| MOORE | 39 300 | 36 733 | 2 500 | 6.9 | 5 500 | 2 400 | - 500 | 1.1 | 1.0 |
| NASH | 64 000 | 61 002 | 3 000 | 5.0 | 8 600 | 3 500 | -2 000 | 0.8 | 0.2 |
| NEW HANOVER* | 75 700 | 71 742 | 4 000 | 5.5 | 9 700 | 4 700 | -1 000 | 0.9 | 1.3 |
| NORTHAMPTON | 25 000 | 26 811 | -1 800 | -6.9 | 3 900 | 1 600 | -4 100 | -1.1 | -0.6 |
| ONSLOW | 105 900 | [7]86 208 | 19 700 | 22.8 | 19 800 | 2 400 | 2 200 | 3.3 | 7.4 |
| ORANGE* | [1]52 900 | 42 970 | 9 900 | 23.0 | 6 400 | 1 800 | 5 300 | 3.4 | 2.2 |
| PAMLICO | 9 100 | 9 850 | - 700 | -7.3 | 1 100 | 600 | -1 200 | -1.2 | -0.1 |
| PASQUOTANK | 27 800 | 25 630 | 2 200 | 8.7 | 3 900 | 1 600 | (Z) | 1.3 | 0.5 |
| PENDER | [3]17 300 | 18 508 | -1 200 | -6.3 | 2 400 | 1 100 | -2 500 | -1.0 | (Z) |
| PERQUIMANS | [3]8 600 | 9 178 | - 600 | -6.0 | 1 100 | 500 | -1 100 | -1.0 | -0.5 |
| PERSON | 28 300 | 26 394 | 1 900 | 7.1 | 3 800 | 1 400 | - 600 | 1.1 | 0.8 |
| PITT | [1]76 100 | 69 942 | 6 100 | 8.8 | 10 500 | 3 900 | - 500 | 1.4 | 0.9 |
| POLK | 11 600 | 11 395 | 200 | 1.9 | 1 200 | 700 | - 300 | 0.3 | -0.2 |
| RANDOLPH* | 73 600 | 61 497 | 12 100 | 19.6 | 8 000 | 3 000 | 7 100 | 2.9 | 1.9 |
| RICHMOND | [3]39 600 | 39 202 | 400 | 1.0 | 5 700 | 2 700 | -2 700 | 0.2 | -0.1 |
| ROBESON | 89 800 | 89 102 | 700 | 0.8 | 15 300 | 5 100 | -9 400 | 0.1 | 0.2 |
| ROCKINGHAM | [3]71 900 | 69 629 | 2 300 | 3.3 | 10 000 | 3 800 | -3 900 | 0.5 | 0.7 |
| ROWAN | 89 400 | 82 817 | 6 600 | 8.0 | 10 200 | 4 400 | 900 | 1.2 | 0.9 |
| RUTHERFORD | 48 000 | 45 091 | 2 900 | 6.5 | 5 700 | 2 600 | - 100 | 1.0 | -0.3 |
| SAMPSON | 50 200 | 48 013 | 2 200 | 4.6 | 6 200 | 2 900 | -1 100 | 0.7 | -0.4 |
| SCOTLAND | 26 800 | 25 183 | 1 700 | 6.6 | 3 900 | 1 500 | - 700 | 1.0 | -0.4 |
| STANLY | 43 700 | 40 873 | 2 800 | 6.9 | 5 100 | 2 200 | - 100 | 1.1 | 1.0 |
| STOKES | 23 800 | 22 314 | 1 500 | 6.6 | 2 800 | 1 100 | - 300 | 1.0 | 0.4 |

SEE FOOTNOTES AT END OF TABLE.

## Table 1.--ESTIMATES OF THE POPULATION OF COUNTIES, JULY 1, 1966, AND COMPONENTS OF POPULATION CHANGE SINCE APRIL 1, 1960--Continued

(Asterisk (*) indicates metropolitan county. State estimates are shown to the nearest thousand, county estimates to the nearest hundred)

| AREA | POPULATION | | CHANGE: 1960 TO 1966 | | COMPONENTS OF CHANGE | | | AVERAGE ANNUAL PERCENT CHANGE | |
|---|---|---|---|---|---|---|---|---|---|
| | JULY 1, 1966 | APRIL 1, 1960 (CENSUS) | NUMBER | PERCENT | BIRTHS | DEATHS | NET MIGRATION | 1960-66 | 1950-60 |
| NORTH CAROLINA--CON. | | | | | | | | | |
| SURRY | 52 700 | 48 205 | 4 500 | 9.4 | 6 600 | 2 700 | 600 | 1.4 | 0.6 |
| SWAIN | 8 400 | 8 387 | (Z) | 0.5 | 1 300 | 500 | - 700 | 0.1 | -1.7 |
| TRANSYLVANIA | 19 200 | 16 372 | 2 800 | 17.4 | 2 800 | 800 | 900 | 2.6 | 0.7 |
| TYRRELL | 4 000 | 4 520 | - 600 | -12.3 | 600 | 300 | - 800 | -2.1 | -1.1 |
| UNION* | [3]48 800 | 44 670 | 4 100 | 9.3 | 6 900 | 2 600 | - 100 | 1.4 | 0.6 |
| VANCE | 34 300 | 32 002 | 2 300 | 7.2 | 4 900 | 2 000 | - 600 | 1.1 | (Z) |
| WAKE* | [3]201 600 | 169 082 | 32 500 | 19.2 | 25 500 | 8 700 | 15 800 | 2.9 | 2.2 |
| WARREN | [3]17 500 | 19 652 | -2 200 | -11.0 | 2 600 | 1 300 | -3 500 | -1.8 | -1.8 |
| WASHINGTON | [3]14 100 | 13 488 | 600 | 4.2 | 2 100 | 800 | - 800 | 0.7 | 0.2 |
| WATAUGA | [1]20 600 | 17 529 | 3 100 | 17.8 | 2 300 | 900 | 1 800 | 2.7 | -0.5 |
| WAYNE | 89 700 | 82 059 | 7 600 | 9.3 | 14 400 | 4 200 | -2 600 | 1.4 | 2.5 |
| WILKES | 51 000 | 45 269 | 5 700 | 12.6 | 6 200 | 2 400 | 1 900 | 1.9 | (Z) |
| WILSON | 60 700 | 57 716 | 3 000 | 5.1 | 8 700 | 3 400 | -2 300 | 0.8 | 0.6 |
| YADKIN* | 24 800 | 22 804 | 2 000 | 8.6 | 2 900 | 1 200 | 300 | 1.3 | 0.3 |
| YANCEY | 14 700 | 14 008 | 700 | 4.6 | 1 600 | 800 | - 200 | 0.7 | -1.5 |
| NORTH DAKOTA | 642 000 | 632 446 | 10 000 | 1.5 | 94 000 | 34 000 | -50 000 | 0.2 | 0.2 |
| ADAMS | 3 900 | 4 449 | - 600 | -13.1 | 600 | 200 | - 900 | -2.2 | -1.0 |
| BARNES | 16 400 | 16 719 | - 300 | -1.7 | 2 100 | 1 000 | -1 400 | -0.3 | -0.1 |
| BENSON | 8 500 | 9 435 | - 900 | -9.5 | 1 300 | 600 | -1 600 | -1.6 | -1.2 |
| BILLINGS | 1 500 | 1 513 | - 100 | -3.9 | 200 | 100 | - 200 | -0.6 | -1.6 |
| BOTTINEAU | 9 600 | 11 315 | -1 700 | -14.8 | 1 300 | 700 | -2 300 | -2.5 | -0.7 |
| BOWMAN | 4 100 | 4 154 | - 100 | -1.9 | 600 | 200 | - 400 | -0.3 | 0.4 |
| BURKE | 5 200 | 5 886 | - 600 | -10.8 | 700 | 400 | - 900 | -1.8 | -1.2 |
| BURLEIGH | 36 900 | 34 016 | 2 900 | 8.4 | 5 900 | 1 500 | -1 500 | 1.3 | 2.9 |
| CASS* | [1]68 100 | 66 947 | 1 200 | 1.7 | 9 700 | 3 300 | -5 200 | 0.3 | 1.3 |
| CAVALIER | 8 600 | 10 064 | -1 500 | -14.7 | 1 300 | 500 | -2 300 | -2.5 | -1.6 |
| DICKEY | 7 200 | 8 147 | - 900 | -11.6 | 1 000 | 500 | -1 400 | -2.0 | -1.1 |
| DIVIDE | 4 900 | 5 566 | - 700 | -12.1 | 600 | 400 | - 900 | -2.0 | -0.7 |
| DUNN | 5 400 | 6 350 | - 900 | -14.7 | 900 | 300 | -1 500 | -2.5 | -1.3 |
| EDDY | 4 600 | 4 936 | - 300 | -6.7 | 600 | 300 | - 600 | -1.1 | -0.8 |
| EMMONS | 7 300 | 8 462 | -1 200 | -14.3 | 1 300 | 400 | -2 100 | -2.4 | -1.4 |
| FOSTER | 5 700 | 5 361 | 300 | 6.0 | 800 | 300 | - 100 | 0.9 | (Z) |
| GOLDEN VALLEY | 2 400 | 3 100 | - 600 | -21.0 | 300 | 200 | - 800 | -3.7 | -1.2 |
| GRAND FORKS | [1]67 000 | 48 677 | 18 300 | 37.5 | 9 900 | 2 500 | 10 800 | 5.2 | 2.1 |
| GRANT | 5 000 | 6 248 | -1 200 | -19.2 | 800 | 300 | -1 700 | -3.4 | -1.3 |
| GRIGGS | 4 300 | 5 023 | - 700 | -13.8 | 500 | 300 | - 900 | -2.3 | -0.8 |
| HETTINGER | 5 500 | 6 317 | - 800 | -12.8 | 900 | 300 | -1 400 | -2.2 | -1.2 |
| KIDDER | 5 100 | 5 386 | - 300 | -5.3 | 600 | 300 | - 600 | -0.9 | -1.3 |
| LA MOURE | 7 500 | 8 705 | -1 200 | -13.6 | 1 000 | 500 | -1 700 | -2.3 | -0.9 |
| LOGAN | 4 500 | 5 369 | - 900 | -17.1 | 700 | 300 | -1 300 | -2.9 | -1.7 |
| MC HENRY | 10 100 | 11 099 | -1 000 | -9.3 | 1 400 | 700 | -1 800 | -1.6 | -1.2 |
| MC INTOSH | 6 200 | 6 702 | - 500 | -7.5 | 800 | 400 | -1 000 | -1.2 | -1.2 |
| MC KENZIE | 5 700 | 7 296 | -1 500 | -21.2 | 900 | 400 | -2 000 | -3.7 | 0.6 |
| MC LEAN | 12 800 | 14 030 | -1 200 | -8.4 | 1 700 | 800 | -2 100 | -1.4 | -2.9 |
| MERCER | 6 500 | 6 805 | - 300 | -3.9 | 800 | 300 | - 800 | -0.6 | -2.4 |
| MORTON | 20 400 | 20 992 | - 600 | -3.0 | 3 300 | 1 100 | -2 800 | -0.5 | 0.8 |
| MOUNTRAIL | 8 900 | 10 077 | -1 100 | -11.4 | 1 300 | 600 | -1 800 | -1.9 | 0.7 |
| NELSON | 7 800 | 7 034 | 700 | 10.7 | 800 | 500 | 400 | 1.6 | -1.4 |
| OLIVER | 2 000 | 2 610 | - 600 | -21.6 | 300 | 100 | - 800 | -3.8 | -1.7 |
| PEMBINA | 12 100 | 12 946 | - 800 | -6.3 | 1 500 | 700 | -1 600 | -1.0 | -0.8 |
| PIERCE | 7 100 | 7 394 | - 300 | -4.5 | 1 000 | 400 | -1 000 | -0.7 | -1.2 |
| RAMSEY | 12 100 | 13 443 | -1 300 | -9.9 | 2 000 | 800 | -2 400 | -1.7 | -0.7 |
| RANSOM | 7 800 | 8 078 | - 300 | -3.6 | 800 | 500 | - 600 | -0.6 | -0.9 |
| RENVILLE | 4 400 | 4 698 | - 300 | -5.6 | 600 | 300 | - 600 | -0.9 | -1.4 |
| RICHLAND | 17 700 | 18 824 | -1 200 | -6.1 | 2 300 | 1 100 | -2 300 | -1.0 | -0.5 |
| ROLETTE | 12 900 | 10 641 | 2 300 | 21.4 | 2 500 | 600 | 400 | 3.1 | -0.4 |
| SARGENT | 6 500 | 6 856 | - 300 | -4.9 | 800 | 400 | - 800 | -0.8 | -1.0 |
| SHERIDAN | 3 400 | 4 350 | -1 000 | -22.1 | 500 | 200 | -1 200 | -3.9 | -1.9 |
| SIOUX | 4 000 | 3 662 | 300 | 9.1 | 900 | 200 | - 300 | 1.4 | -0.1 |
| SLOPE | 1 400 | 1 893 | - 500 | -26.5 | 300 | 100 | - 700 | -4.8 | -2.0 |
| STARK | [1]20 200 | 18 451 | 1 800 | 9.5 | 3 300 | 900 | - 700 | 1.5 | 1.3 |

SEE FOOTNOTES AT END OF TABLE.

## Table 1.--ESTIMATES OF THE POPULATION OF COUNTIES, JULY 1, 1966, AND COMPONENTS OF POPULATION CHANGE SINCE APRIL 1, 1960--Continued

(Asterisk (*) indicates metropolitan county. State estimates are shown to the nearest thousand, county estimates to the nearest hundred)

| AREA | POPULATION | | CHANGE, 1960 TO 1966 | | COMPONENTS OF CHANGE | | | AVERAGE ANNUAL PERCENT CHANGE | |
|---|---|---|---|---|---|---|---|---|---|
| | JULY 1, 1966 | APRIL 1, 1960 (CENSUS) | NUMBER | PERCENT | BIRTHS | DEATHS | NET MIGRATION | 1960-66 | 1950-60 |
| NORTH DAKOTA--CON. | | | | | | | | | |
| STEELE | 4 400 | 4 719 | - 300 | -6.4 | 500 | 300 | - 600 | -1.1 | -0.9 |
| STUTSMAN | 24 500 | 25 137 | - 700 | -2.6 | 3 200 | 1 200 | -2 700 | -0.4 | 0.4 |
| TOWNER | 4 900 | 5 624 | - 700 | -12.8 | 600 | 300 | -1 000 | -2.2 | -1.2 |
| TRAILL | 10 500 | 10 583 | - 100 | -1.0 | 1 200 | 700 | - 600 | -0.2 | -0.7 |
| WALSH | 19 900 | 17 997 | 1 900 | 10.8 | 2 300 | 1 000 | 700 | 1.6 | -0.5 |
| WARD | 60 800 | 47 072 | 13 700 | 29.2 | 10 500 | 2 400 | 5 600 | 4.2 | 3.1 |
| WELLS | 8 500 | 9 237 | - 700 | -8.0 | 1 200 | 500 | -1 400 | -1.3 | -1.2 |
| WILLIAMS | 19 100 | 22 051 | -2 900 | -13.3 | 3 100 | 1 100 | -4 900 | -2.3 | 3.0 |
| OHIO | 10 397 000 | 9 706 397 | 690 000 | 7.1 | 1 339 000 | 598 000 | -51 000 | 1.1 | 2.0 |
| ADAMS | 20 800 | 19 982 | 800 | 3.9 | 2 500 | 1 700 | - 100 | 0.6 | -0.3 |
| ALLEN* | 112 100 | 103 691 | 8 500 | 8.2 | 15 000 | 6 400 | - 200 | 1.3 | 1.6 |
| ASHLAND | 39 400 | 38 771 | 700 | 1.7 | 5 000 | 2 600 | -1 700 | 0.3 | 1.6 |
| ASHTABULA | 94 900 | 93 067 | 1 900 | 2.0 | 12 000 | 6 300 | -3 900 | 0.3 | 1.7 |
| ATHENS | [1]58 000 | 46 998 | 11 000 | 23.3 | 5 800 | 3 200 | 8 400 | 3.4 | 0.3 |
| AUGLAIZE | 36 700 | 36 147 | 600 | 1.6 | 5 000 | 2 400 | -2 100 | 0.2 | 1.7 |
| BELMONT* | 83 300 | 83 864 | - 600 | -0.7 | 9 300 | 6 900 | -2 900 | -0.1 | -0.5 |
| BROWN | 24 500 | 25 178 | - 600 | -2.6 | 3 200 | 1 900 | -2 000 | -0.4 | 1.3 |
| BUTLER* | 209 900 | 199 076 | 10 800 | 5.4 | 28 000 | 10 100 | -7 000 | 0.9 | 3.1 |
| CARROLL | 21 600 | 20 857 | 800 | 3.6 | 2 500 | 1 400 | - 400 | 0.6 | 0.9 |
| CHAMPAIGN | 31 600 | 29 714 | 1 900 | 6.4 | 3 900 | 2 000 | (Z) | 1.0 | 1.0 |
| CLARK* | 149 700 | 131 440 | 18 300 | 13.9 | 18 100 | 8 400 | 8 600 | 2.1 | 1.6 |
| CLERMONT* | 90 700 | 80 530 | 10 200 | 12.7 | 12 000 | 3 800 | 2 000 | 1.9 | 6.7 |
| CLINTON | 31 300 | 30 004 | 1 300 | 4.3 | 4 300 | 2 200 | - 900 | 0.7 | 1.6 |
| COLUMBIANA | 106 800 | 107 004 | - 200 | -0.2 | 13 300 | 7 500 | -5 900 | (Z) | 0.8 |
| COSHOCTON | 34 700 | 32 224 | 2 400 | 7.6 | 4 000 | 2 400 | 800 | 1.2 | 0.3 |
| CRAWFORD | 52 100 | 46 775 | 5 300 | 11.4 | 6 700 | 3 100 | 1 800 | 1.7 | 1.9 |
| CUYAHOGA* | 1 737 500 | 1 647 895 | 89 600 | 5.4 | 216 400 | 104 900 | -21 900 | 0.9 | 1.7 |
| DARKE | 50 800 | 45 612 | 5 200 | 11.4 | 6 000 | 3 200 | 2 400 | 1.7 | 0.9 |
| DEFIANCE | 34 000 | 31 508 | 2 500 | 8.0 | 4 700 | 1 800 | - 400 | 1.2 | 2.0 |
| DELAWARE* | 39 300 | 36 107 | 3 200 | 8.9 | 4 500 | 2 400 | 1 100 | 1.4 | 1.8 |
| ERIE | 75 900 | 68 000 | 7 900 | 11.6 | 9 900 | 4 600 | 2 600 | 1.8 | 2.6 |
| FAIRFIELD | 69 300 | 63 912 | 5 400 | 8.4 | 8 900 | 4 000 | 600 | 1.3 | 2.1 |
| FAYETTE | 25 300 | 24 775 | 500 | 2.1 | 3 100 | 1 700 | - 800 | 0.3 | 0.9 |
| FRANKLIN* | [1]777 800 | 682 962 | 94 900 | 13.9 | 107 800 | 38 400 | 25 500 | 2.1 | 3.1 |
| FULTON | 30 300 | 29 301 | 1 000 | 3.6 | 4 400 | 1 900 | -1 400 | 0.6 | 1.4 |
| GALLIA | 25 400 | 26 120 | - 700 | -2.6 | 2 900 | 1 700 | -1 800 | -0.4 | 0.5 |
| GEAUGA* | 59 200 | 47 573 | 11 700 | 24.5 | 7 300 | 2 300 | 6 700 | 3.6 | 6.0 |
| GREENE* | 112 700 | 94 642 | 18 000 | 19.0 | 13 100 | 3 800 | 8 700 | 2.8 | 4.9 |
| GUERNSEY | 37 500 | 38 579 | -1 100 | -2.9 | 4 600 | 3 000 | -2 700 | -0.5 | (Z) |
| HAMILTON* | 916 000 | 864 121 | 51 900 | 6.0 | 127 600 | 56 100 | -19 600 | 0.9 | 1.8 |
| HANCOCK | 62 000 | 53 686 | 8 300 | 15.5 | 7 500 | 3 300 | 4 200 | 2.3 | 1.9 |
| HARDIN | 28 700 | 29 633 | - 900 | -3.1 | 3 700 | 2 200 | -2 500 | -0.5 | 0.3 |
| HARRISON | 16 700 | 17 995 | -1 300 | -7.3 | 2 000 | 1 400 | -1 900 | -1.2 | -0.6 |
| HENRY | 25 800 | 25 392 | 400 | 1.7 | 3 600 | 1 600 | -1 500 | 0.3 | 1.3 |
| HIGHLAND | 32 200 | 29 716 | 2 500 | 8.2 | 3 700 | 2 400 | 1 100 | 1.3 | 0.5 |
| HOCKING | 22 300 | 20 168 | 2 200 | 10.7 | 2 700 | 1 500 | 1 000 | 1.6 | 0.3 |
| HOLMES | 22 300 | 21 591 | 700 | 3.2 | 3 700 | 1 300 | -1 700 | 0.5 | 1.4 |
| HURON | 50 600 | 47 326 | 3 300 | 7.0 | 6 900 | 3 100 | - 400 | 1.1 | 1.9 |
| JACKSON | 28 300 | 29 372 | -1 100 | -3.7 | 3 400 | 2 100 | -2 400 | -0.6 | 0.6 |
| JEFFERSON* | 99 200 | 99 201 | (Z) | (Z) | 11 700 | 6 900 | -4 800 | (Z) | 0.3 |
| KNOX | 41 000 | 38 808 | 2 200 | 5.6 | 4 700 | 2 800 | 300 | 0.9 | 1.0 |
| LAKE* | 179 500 | 148 700 | 30 800 | 20.7 | 23 400 | 6 700 | 14 100 | 3.1 | 6.9 |
| LAWRENCE* | 57 100 | 55 438 | 1 600 | 2.9 | 7 700 | 3 800 | -2 300 | 0.5 | 1.2 |
| LICKING | 103 800 | 90 242 | 13 500 | 15.0 | 12 800 | 5 900 | 6 700 | 2.3 | 2.5 |
| LOGAN | 33 900 | 34 803 | - 900 | -2.7 | 4 300 | 2 600 | -2 600 | -0.4 | 1.1 |
| LORAIN* | 242 800 | 217 500 | 25 300 | 11.6 | 33 600 | 11 500 | 3 200 | 1.8 | 3.9 |
| LUCAS* | 475 700 | 456 931 | 18 800 | 4.1 | 61 300 | 30 000 | -12 500 | 0.6 | 1.5 |
| MADISON | 27 700 | 26 454 | 1 200 | 4.6 | 3 600 | 1 500 | - 900 | 0.7 | 1.7 |
| MAHONING* | 299 000 | 300 480 | -1 500 | -0.5 | 34 700 | 18 900 | -17 200 | -0.1 | 1.6 |
| MARION | 63 400 | 60 221 | 3 200 | 5.3 | 8 300 | 3 900 | -1 200 | 0.8 | 1.9 |
| MEDINA* | 73 300 | 65 315 | 8 000 | 12.2 | 9 400 | 3 500 | 2 000 | 1.9 | 4.9 |
| MEIGS | 21 500 | 22 159 | - 700 | -3.0 | 2 400 | 1 800 | -1 300 | -0.5 | -0.5 |
| MERCER | 33 600 | 32 559 | 1 000 | 3.1 | 5 100 | 2 000 | -2 100 | 0.5 | 1.4 |
| MIAMI* | 82 300 | 72 901 | 9 400 | 12.9 | 9 900 | 4 600 | 4 100 | 2.0 | 1.7 |

SEE FOOTNOTES AT END OF TABLE.

## Table 1.--ESTIMATES OF THE POPULATION OF COUNTIES, JULY 1, 1966, AND COMPONENTS OF POPULATION CHANGE SINCE APRIL 1, 1960--Continued

(Asterisk (*) indicates metropolitan county. State estimates are shown to the nearest thousand, county estimates to the nearest hundred)

| AREA | POPULATION | | CHANGE, 1960 TO 1966 | | COMPONENTS OF CHANGE | | | AVERAGE ANNUAL PERCENT CHANGE | |
|---|---|---|---|---|---|---|---|---|---|
| | JULY 1, 1966 | APRIL 1, 1960 (CENSUS) | NUMBER | PERCENT | BIRTHS | DEATHS | NET MIGRATION | 1960-66 | 1950-60 |
| OHIO--CON. | | | | | | | | | |
| MONROE | 16 800 | 15 268 | 1 500 | 10.0 | 2 100 | 1 200 | 700 | 1.5 | -0.1 |
| MONTGOMERY* | 577 900 | 527 080 | 50 800 | 9.6 | 77 500 | 28 400 | 1 700 | 1.5 | 2.8 |
| MORGAN | 13 900 | 12 747 | 1 100 | 8.9 | 1 400 | 1 000 | 700 | 1.4 | -0.1 |
| MORROW | 21 100 | 19 405 | 1 700 | 8.8 | 2 500 | 1 300 | 500 | 1.4 | 1.2 |
| MUSKINGUM | 80 900 | 79 159 | 1 700 | 2.2 | 10 700 | 5 700 | -3 300 | 0.3 | 0.6 |
| NOBLE | 10 400 | 10 982 | - 600 | -5.5 | 1 100 | 900 | - 800 | -0.9 | -0.7 |
| OTTAWA | 34 400 | 35 323 | - 900 | -2.5 | 4 600 | 2 300 | -3 100 | -0.4 | 1.8 |
| PAULDING | 18 900 | 16 792 | 2 200 | 12.8 | 2 500 | 1 100 | 700 | 2.0 | 1.1 |
| PERRY | 28 500 | 27 864 | 600 | 2.2 | 3 600 | 2 200 | - 800 | 0.3 | -0.4 |
| PICKAWAY* | 39 800 | 35 855 | 4 000 | 11.0 | 5 100 | 1 900 | 800 | 1.7 | 2.0 |
| PIKE | 19 000 | 19 380 | - 400 | -2.1 | 2 700 | 1 200 | -1 900 | -0.3 | 2.9 |
| PORTAGE* | [1]111 100 | 91 798 | 19 300 | 21.0 | 13 600 | 4 600 | 10 400 | 3.1 | 3.7 |
| PREBLE* | 35 000 | 32 498 | 2 500 | 7.7 | 4 100 | 1 900 | 300 | 1.2 | 1.8 |
| PUTNAM* | 31 800 | 28 331 | 3 500 | 12.2 | 5 100 | 1 800 | 100 | 1.9 | 1.2 |
| RICHLAND* | 128 100 | 117 761 | 10 300 | 8.8 | 16 400 | 6 600 | 500 | 1.4 | 2.6 |
| ROSS | 63 200 | 61 215 | 2 000 | 3.3 | 8 400 | 3 600 | -2 700 | 0.5 | 1.2 |
| SANDUSKY | 58 200 | 56 486 | 1 700 | 3.0 | 8 000 | 3 700 | -2 600 | 0.5 | 2.0 |
| SCIOTO | 83 300 | 84 216 | - 900 | -1.1 | 10 500 | 5 800 | -5 600 | -0.2 | 0.2 |
| SENECA | [1]59 500 | 59 326 | 200 | 0.4 | 8 300 | 3 800 | -4 300 | 0.1 | 1.1 |
| SHELBY | 36 400 | 33 586 | 2 800 | 8.4 | 5 000 | 2 000 | - 200 | 1.3 | 1.7 |
| STARK* | 356 500 | 340 345 | 16 100 | 4.7 | 44 300 | 20 900 | -7 200 | 0.7 | 1.9 |
| SUMMIT* | 541 400 | 513 569 | 27 800 | 5.4 | 69 500 | 28 500 | -13 200 | 0.8 | 2.3 |
| TRUMBULL* | 224 100 | 208 526 | 15 600 | 7.5 | 28 200 | 11 400 | -1 200 | 1.2 | 2.8 |
| TUSCARAWAS | 78 300 | 76 789 | 1 500 | 2.0 | 9 600 | 5 500 | -2 500 | 0.3 | 0.9 |
| UNION | 23 100 | 22 853 | 300 | 1.1 | 2 800 | 1 600 | -1 000 | 0.2 | 1.0 |
| VAN WERT* | 29 700 | 28 840 | 900 | 3.1 | 3 400 | 2 100 | - 400 | 0.5 | 0.7 |
| VINTON | 9 800 | 10 274 | - 400 | -4.2 | 1 300 | 700 | -1 000 | -0.7 | -0.5 |
| WARREN* | [1]81 000 | 65 711 | 15 300 | 23.3 | 10 600 | 3 000 | 7 800 | 3.4 | 5.5 |
| WASHINGTON | 56 400 | 51 689 | 4 700 | 9.1 | 6 800 | 3 700 | 1 500 | 1.4 | 1.5 |
| WAYNE | 83 200 | 75 497 | 7 700 | 10.2 | 10 800 | 4 100 | 1 000 | 1.6 | 2.5 |
| WILLIAMS | 31 300 | 29 968 | 1 400 | 4.6 | 4 300 | 2 100 | - 800 | 0.7 | 1.4 |
| WOOD* | [1]79 700 | 72 596 | 7 100 | 9.8 | 9 600 | 4 200 | 1 700 | 1.5 | 2.0 |
| WYANDOT | 21 800 | 21 648 | 200 | 0.7 | 2 700 | 1 600 | -1 000 | 0.1 | 0.9 |
| OKLAHOMA | 2 478 000 | 2 328 284 | 149 000 | 6.4 | 304 000 | 149 000 | -6 000 | 1.0 | 0.4 |
| ADAIR | 14 800 | 13 112 | 1 600 | 12.5 | 2 000 | 1 100 | 700 | 1.9 | -1.3 |
| ALFALFA | 8 800 | 8 445 | 400 | 4.4 | 700 | 700 | 400 | 0.7 | -2.3 |
| ATOKA | 10 300 | 10 352 | (Z) | -0.1 | 1 100 | 800 | - 300 | (Z) | -3.2 |
| BEAVER | 6 800 | 6 965 | - 200 | -2.8 | 600 | 400 | - 400 | -0.5 | -0.6 |
| BECKHAM | 16 300 | 17 782 | -1 500 | -8.5 | 2 000 | 1 400 | -2 100 | -1.4 | -1.9 |
| BLAINE | 12 100 | 12 077 | (Z) | 0.1 | 1 400 | 1 100 | - 300 | (Z) | -2.2 |
| BRYAN | 25 100 | 24 252 | 900 | 3.7 | 2 500 | 2 000 | 400 | 0.6 | -1.8 |
| CADDO | 30 100 | 28 621 | 1 500 | 5.3 | 3 900 | 2 100 | - 300 | 0.8 | -2.0 |
| CANADIAN* | 31 000 | 24 727 | 6 300 | 25.5 | 3 100 | 1 600 | 4 800 | 3.7 | -0.4 |
| CARTER | 37 700 | 39 044 | -1 400 | -3.5 | 4 400 | 3 000 | -2 900 | -0.6 | 0.7 |
| CHEROKEE | [1]22 500 | 17 762 | 4 800 | 26.9 | 2 500 | 1 200 | 3 500 | 3.9 | -0.7 |
| CHOCTAW | 16 300 | 15 637 | 600 | 4.0 | 1 800 | 1 500 | 400 | 0.6 | -2.6 |
| CIMARRON | 4 400 | 4 496 | - 100 | -1.5 | 500 | 200 | - 400 | -0.2 | -0.2 |
| CLEVELAND* | [1]72 600 | 47 600 | 25 000 | 52.5 | 7 700 | 2 100 | 19 400 | 7.0 | 1.4 |
| COAL | 5 900 | 5 546 | 400 | 6.7 | 400 | 500 | 400 | 1.0 | -3.7 |
| COMANCHE* | 105 000 | 90 803 | 14 200 | 15.6 | 17 800 | 3 400 | - 200 | 2.4 | 5.1 |
| COTTON | 6 800 | 8 031 | -1 200 | -15.3 | 700 | 600 | -1 400 | -2.6 | -2.3 |
| CRAIG | [1]15 300 | 16 303 | -1 000 | -6.1 | 1 400 | 1 300 | -1 100 | -1.0 | -1.1 |
| CREEK* | 44 300 | 40 495 | 3 800 | 9.4 | 4 700 | 3 000 | 2 100 | 1.4 | -0.6 |
| CUSTER | [1]22 100 | 21 040 | 1 000 | 4.9 | 2 900 | 1 300 | - 600 | 0.8 | (Z) |
| DELAWARE | 16 500 | 13 198 | 3 300 | 24.9 | 1 500 | 1 000 | 2 800 | 3.6 | -1.1 |
| DEWEY | 6 300 | 6 051 | 200 | 3.8 | 600 | 500 | 100 | 0.6 | -3.7 |
| ELLIS | 5 800 | 5 457 | 400 | 6.7 | 400 | 400 | 400 | 1.0 | -2.9 |
| GARFIELD | 54 900 | 52 975 | 1 900 | 3.6 | 7 000 | 3 400 | -1 700 | 0.6 | (Z) |
| GARVIN | 27 500 | 28 290 | - 800 | -2.9 | 3 100 | 1 800 | -2 100 | -0.5 | -0.4 |
| GRADY | 29 400 | 29 590 | - 200 | -0.6 | 3 200 | 2 200 | -1 200 | -0.1 | -1.6 |
| GRANT | 7 600 | 8 140 | - 600 | -6.8 | 600 | 700 | - 500 | -1.1 | -2.5 |
| GREER | 8 900 | 8 877 | (Z) | 0.3 | 900 | 800 | (Z) | 0.1 | -2.8 |
| HARMON | 5 400 | 5 852 | - 400 | -7.7 | 700 | 500 | - 700 | -1.3 | -3.2 |
| HARPER | 5 100 | 5 956 | - 900 | -15.0 | 600 | 400 | -1 200 | -2.6 | (Z) |

SEE FOOTNOTES AT END OF TABLE.

## Table 1.--ESTIMATES OF THE POPULATION OF COUNTIES, JULY 1, 1966, AND COMPONENTS OF POPULATION CHANGE SINCE APRIL 1, 1960--Continued

(Asterisk (*) indicates metropolitan county. State estimates are shown to the nearest thousand, county estimates to the nearest hundred)

| AREA | POPULATION | | CHANGE, 1960 TO 1966 | | COMPONENTS OF CHANGE | | | AVERAGE ANNUAL PERCENT CHANGE | |
|---|---|---|---|---|---|---|---|---|---|
| | JULY 1, 1966 | APRIL 1, 1960 (CENSUS) | NUMBER | PERCENT | BIRTHS | DEATHS | NET MIGRATION | 1960-66 | 1950-60 |
| OKLAHOMA--CON. | | | | | | | | | |
| HASKELL | 9 700 | 9 121 | 600 | 6.6 | 1 100 | 700 | 200 | 1.0 | -3.7 |
| HUGHES | 14 800 | 15 144 | - 400 | -2.3 | 1 400 | 1 400 | - 300 | -0.4 | -3.1 |
| JACKSON | 28 500 | 29 736 | -1 200 | -4.1 | 6 200 | 1 500 | -5 900 | -0.7 | 4.0 |
| JEFFERSON | 7 500 | 8 192 | - 700 | -8.1 | 700 | 800 | - 600 | -1.3 | -3.0 |
| JOHNSTON | 9 000 | 8 517 | 500 | 6.2 | 800 | 700 | 400 | 1.0 | -2.2 |
| KAY | 48 500 | 51 042 | -2 600 | -5.1 | 5 600 | 3 300 | -4 900 | -0.8 | 0.4 |
| KINGFISHER | 13 700 | 10 635 | 3 100 | 29.0 | 1 500 | 800 | 2 400 | 4.2 | -1.9 |
| KIOWA | 14 200 | 14 825 | - 700 | -4.5 | 1 900 | 1 200 | -1 300 | -0.7 | -2.4 |
| LATIMER | 8 600 | 7 738 | 900 | 11.3 | 800 | 500 | 600 | 1.7 | -2.2 |
| LE FLORE* | 33 700 | 29 106 | 4 600 | 15.8 | 3 600 | 2 300 | 3 300 | 2.4 | -1.9 |
| LINCOLN | 20 000 | 18 783 | 1 300 | 6.7 | 2 000 | 1 600 | 800 | 1.0 | -1.6 |
| LOGAN | 17 500 | 18 662 | -1 200 | -6.5 | 2 000 | 1 800 | -1 500 | -1.1 | -1.7 |
| LOVE | 6 400 | 5 862 | 600 | 9.9 | 600 | 400 | 400 | 1.5 | -2.7 |
| MC CLAIN | 12 800 | 12 740 | 100 | 0.8 | 1 400 | 800 | - 500 | 0.1 | -1.4 |
| MC CURTAIN | 29 000 | 25 851 | 3 200 | 12.3 | 3 600 | 1 900 | 1 500 | 1.9 | -2.0 |
| MC INTOSH | 12 700 | 12 371 | 400 | 3.0 | 1 500 | 900 | - 100 | 0.5 | -3.6 |
| MAJOR | 7 900 | 7 808 | 100 | 1.4 | 700 | 600 | (Z) | 0.2 | -2.7 |
| MARSHALL | 7 500 | 7 263 | 200 | 2.6 | 700 | 600 | 100 | 0.4 | -1.2 |
| MAYES | 22 800 | 20 073 | 2 700 | 13.6 | 2 300 | 1 500 | 1 900 | 2.1 | 0.2 |
| MURRAY | 11 500 | 10 622 | 900 | 8.4 | 1 000 | 1 000 | 900 | 1.3 | -0.1 |
| MUSKOGEE | 61 900 | 61 866 | 100 | 0.1 | 7 400 | 4 700 | -2 600 | (Z) | -0.6 |
| NOBLE | 9 900 | 10 376 | - 500 | -4.8 | 1 100 | 800 | - 900 | -0.8 | -1.6 |
| NOWATA | 9 300 | 10 848 | -1 500 | -14.0 | 1 100 | 800 | -1 800 | -2.4 | -1.6 |
| OKFUSKEE | 11 800 | 11 706 | 100 | 0.6 | 1 400 | 1 000 | - 300 | 0.1 | -3.6 |
| OKLAHOMA* | 483 300 | 439 506 | 43 800 | 10.0 | 68 700 | 23 500 | -1 400 | 1.5 | 3.1 |
| OKMULGEE | 36 400 | 36 945 | - 500 | -1.4 | 4 300 | 2 900 | -1 800 | -0.2 | -1.9 |
| OSAGE* | 29 600 | 32 441 | -2 800 | -8.8 | 2 900 | 1 900 | -3 900 | -1.5 | -0.2 |
| OTTAWA | 30 200 | 28 301 | 1 900 | 6.7 | 3 000 | 2 400 | 1 200 | 1.0 | -1.3 |
| PAWNEE | 11 100 | 10 884 | 300 | 2.3 | 1 000 | 1 000 | 200 | 0.4 | -2.2 |
| PAYNE | [1]44 600 | 44 231 | 400 | 0.9 | 5 600 | 2 300 | -2 900 | 0.1 | -0.5 |
| PITTSBURG | 39 900 | 34 360 | 5 500 | 16.0 | 3 900 | 2 700 | 4 300 | 2.4 | -1.8 |
| PONTOTOC | 25 900 | 28 089 | -2 200 | -7.9 | 3 000 | 2 100 | -3 100 | -1.3 | -0.9 |
| POTTAWATOMIE | 42 000 | 41 486 | 500 | 1.2 | 4 600 | 3 000 | -1 100 | 0.2 | -0.5 |
| PUSHMATAHA | 10 100 | 9 088 | 1 000 | 11.5 | 1 000 | 800 | 800 | 1.8 | -2.7 |
| ROGER MILLS | 5 200 | 5 090 | 100 | 2.6 | 500 | 300 | (Z) | 0.4 | -3.7 |
| ROGERS | 24 600 | 20 614 | 4 000 | 19.2 | 2 500 | 1 500 | 2 900 | 2.9 | 0.5 |
| SEMINOLE | 26 300 | 28 066 | -1 700 | -6.2 | 3 200 | 2 000 | -2 900 | -1.0 | -3.6 |
| SEQUOYAH* | 22 800 | 18 001 | 4 800 | 26.7 | 2 800 | 1 300 | 3 300 | 3.9 | -0.9 |
| STEPHENS | 36 900 | 37 990 | -1 000 | -2.7 | 3 800 | 2 300 | -2 500 | -0.4 | 1.1 |
| TEXAS | 14 800 | 14 162 | 700 | 4.6 | 2 000 | 800 | - 600 | 0.7 | -0.1 |
| TILLMAN | 14 300 | 14 654 | - 300 | -2.2 | 2 000 | 1 100 | -1 200 | -0.4 | -1.8 |
| TULSA* | 367 500 | 346 038 | 21 500 | 6.2 | 46 100 | 18 300 | -6 300 | 1.0 | 3.2 |
| WAGONER | 16 900 | 15 673 | 1 200 | 7.8 | 1 900 | 1 000 | 300 | 1.2 | -0.7 |
| WASHINGTON | 41 800 | 42 347 | - 600 | -1.3 | 4 900 | 2 200 | -3 300 | -0.2 | 2.6 |
| WASHITA | 19 200 | 18 121 | 1 100 | 5.9 | 2 700 | 1 000 | - 700 | 0.9 | 0.3 |
| WOODS | [1]13 400 | 11 932 | 1 400 | 12.0 | 1 200 | 900 | 1 100 | 1.8 | -1.9 |
| WOODWARD | 15 700 | 13 902 | 1 800 | 12.7 | 1 700 | 900 | 1 000 | 1.9 | -0.3 |
| OREGON | 1 966 000 | 1 768 687 | 197 000 | 11.2 | 223 000 | 111 000 | 85 000 | 1.7 | 1.5 |
| BAKER | 15 900 | 17 295 | -1 400 | -8.3 | 1 900 | 1 100 | -2 200 | -1.4 | 0.7 |
| BENTON | [1]48 800 | 39 165 | 9 600 | 24.6 | 5 300 | 1 600 | 6 000 | 3.6 | 2.2 |
| CLACKAMAS* | 145 300 | 113 038 | 32 300 | 28.5 | 14 200 | 6 600 | 24 600 | 4.1 | 2.7 |
| CLATSOP | 25 200 | 27 380 | -2 200 | -7.9 | 2 600 | 2 200 | -2 600 | -1.3 | -1.2 |
| COLUMBIA | 26 200 | 22 379 | 3 900 | 17.3 | 2 700 | 1 500 | 2 700 | 2.6 | -0.3 |
| COOS | 53 800 | 54 955 | -1 200 | -2.1 | 7 300 | 2 800 | -5 700 | -0.3 | 2.7 |
| CROOK | 10 100 | 9 430 | 600 | 6.7 | 1 100 | 500 | (Z) | 1.0 | 0.5 |
| CURRY | 12 800 | 13 983 | -1 200 | -8.6 | 1 900 | 600 | -2 400 | -1.4 | 8.7 |
| DESCHUTES | 27 400 | 23 100 | 4 300 | 18.8 | 2 900 | 1 500 | 3 000 | 2.8 | 0.6 |
| DOUGLAS | 72 200 | 68 458 | 3 800 | 5.5 | 9 200 | 3 200 | -2 200 | 0.9 | 2.3 |
| GILLIAM | 2 600 | 3 069 | - 500 | -15.1 | 400 | 200 | - 700 | -2.6 | 0.9 |
| GRANT | 7 200 | 7 726 | - 500 | -6.2 | 1 000 | 400 | -1 000 | -1.0 | -0.7 |
| HARNEY | 7 600 | 6 744 | 800 | 12.0 | 1 000 | 400 | 200 | 1.8 | 1.0 |
| HOOD RIVER | 14 300 | 13 395 | 1 000 | 7.1 | 1 400 | 900 | 400 | 1.1 | 0.5 |
| JACKSON | 90 800 | 73 962 | 16 800 | 22.8 | 9 000 | 4 900 | 12 700 | 3.3 | 2.4 |

SEE FOOTNOTES AT END OF TABLE.

## Table 1.--ESTIMATES OF THE POPULATION OF COUNTIES, JULY 1, 1966, AND COMPONENTS OF POPULATION CHANGE SINCE APRIL 1, 1960--Continued

(Asterisk (*) indicates metropolitan county. State estimates are shown to the nearest thousand, county estimates to the nearest hundred)

| AREA | POPULATION | | CHANGE, 1960 TO 1966 | | COMPONENTS OF CHANGE | | | AVERAGE ANNUAL PERCENT CHANGE | |
|---|---|---|---|---|---|---|---|---|---|
| | JULY 1, 1966 | APRIL 1, 1960 (CENSUS) | NUMBER | PERCENT | BIRTHS | DEATHS | NET MIGRATION | 1960-66 | 1950-60 |
| OREGON--CON. | | | | | | | | | |
| JEFFERSON | 9 100 | 7 130 | 1 900 | 27.1 | 1 400 | 400 | 900 | 3.9 | 2.6 |
| JOSEPHINE | 36 800 | 29 917 | 6 900 | 23.2 | 3 600 | 2 200 | 5 500 | 3.4 | 1.2 |
| KLAMATH | 49 300 | 47 475 | 1 800 | 3.9 | 6 600 | 2 500 | -2 200 | 0.6 | 1.2 |
| LAKE | 6 200 | 7 158 | - 900 | -12.8 | 800 | 400 | -1 300 | -2.2 | 0.7 |
| LANE* | [1]199 600 | 162 890 | 36 700 | 22.5 | 24 900 | 7 900 | 19 700 | 3.3 | 2.6 |
| LINCOLN | 25 400 | 24 635 | 700 | 3.0 | 2 700 | 1 800 | - 200 | 0.5 | 1.5 |
| LINN | 65 200 | 58 867 | 6 300 | 10.8 | 8 000 | 3 200 | 1 600 | 1.6 | 0.8 |
| MALHEUR | 24 100 | 22 764 | 1 300 | 5.9 | 3 000 | 1 200 | - 400 | 0.9 | -0.2 |
| MARION* | [1]140 900 | 120 888 | 20 000 | 16.6 | 14 700 | 7 800 | 13 100 | 2.5 | 1.8 |
| MORROW | 4 300 | 4 871 | - 500 | -11.3 | 500 | 300 | - 800 | -1.9 | 0.2 |
| MULTNOMAH* | 532 000 | 522 813 | 9 200 | 1.8 | 62 300 | 39 100 | -14 000 | 0.3 | 1.0 |
| POLK* | 31 800 | 26 523 | 5 300 | 20.0 | 3 200 | 1 600 | 3 800 | 3.0 | 0.1 |
| SHERMAN | 2 700 | 2 446 | 300 | 11.9 | 300 | 100 | 100 | 1.8 | 0.7 |
| TILLAMOOK | 17 600 | 18 955 | -1 300 | -7.1 | 2 200 | 1 200 | -2 400 | -1.2 | 0.2 |
| UMATILLA | [1]44 500 | 44 352 | 200 | 0.4 | 5 100 | 2 700 | -2 200 | 0.1 | 0.6 |
| UNION | 18 900 | 18 180 | 700 | 3.7 | 1 900 | 1 200 | (Z) | 0.6 | 0.1 |
| WALLOWA | 6 700 | 7 102 | - 400 | -5.9 | 800 | 400 | - 700 | -1.0 | -0.2 |
| WASCO | 21 900 | 20 205 | 1 700 | 8.3 | 2 400 | 1 200 | 400 | 1.3 | 2.7 |
| WASHINGTON* | 128 400 | 92 237 | 36 200 | 39.2 | 13 000 | 4 800 | 28 000 | 5.4 | 4.2 |
| WHEELER | 1 800 | 2 722 | -1 000 | -35.5 | 200 | 100 | -1 100 | -6.8 | -1.9 |
| YAMHILL | 38 600 | 32 478 | 6 100 | 18.8 | 3 800 | 2 300 | 4 700 | 2.8 | -0.3 |
| PENNSYLVANIA | 11 657 000 | 11 319 366 | 337 000 | 3.0 | 1 396 000 | 773 000 | - 286 000 | 0.5 | 0.8 |
| ADAMS* | 55 000 | 51 906 | 3 100 | 6.0 | 7 300 | 3 100 | -1 000 | 0.9 | 1.6 |
| ALLEGHENY* | 1 608 000 | 1 628 587 | -20 500 | -1.3 | 191 200 | 109 100 | - 102 600 | -0.2 | 0.7 |
| ARMSTRONG | 77 400 | 79 524 | -2 100 | -2.7 | 8 900 | 5 200 | -5 900 | -0.4 | -0.2 |
| BEAVER* | 203 400 | 206 948 | -3 500 | -1.7 | 25 000 | 11 500 | -17 000 | -0.3 | 1.7 |
| BEDFORD | 44 400 | 42 451 | 2 000 | 4.6 | 5 700 | 2 800 | -1 000 | 0.7 | 0.4 |
| BERKS* | 289 900 | 275 414 | 14 500 | 5.3 | 31 400 | 19 700 | 2 800 | 0.8 | 0.7 |
| BLAIR* | 138 000 | 137 270 | 700 | 0.5 | 16 300 | 10 700 | -4 900 | 0.1 | -0.2 |
| BRADFORD | 56 100 | 54 925 | 1 100 | 2.1 | 8 000 | 4 000 | -2 900 | 0.3 | 0.6 |
| BUCKS* | 356 600 | 308 567 | 48 100 | 15.6 | 46 200 | 14 100 | 16 000 | 2.3 | 7.9 |
| BUTLER | 119 800 | 114 639 | 5 200 | 4.5 | 15 200 | 7 000 | -3 100 | 0.7 | 1.7 |
| CAMBRIA* | 192 400 | 203 283 | -10 800 | -5.3 | 22 400 | 13 600 | -19 600 | -0.9 | -0.3 |
| CAMERON | 6 700 | 7 586 | - 900 | -11.2 | 900 | 500 | -1 300 | -1.9 | 0.8 |
| CARBON | 51 300 | 52 889 | -1 600 | -3.1 | 5 200 | 4 200 | -2 600 | -0.5 | -0.8 |
| CENTRE | [1]93 400 | 78 580 | 14 800 | 18.9 | 10 700 | 3 700 | 7 800 | 2.8 | 1.8 |
| CHESTER* | 254 700 | 210 608 | 44 100 | 20.9 | 29 900 | 12 500 | 26 700 | 3.1 | 2.8 |
| CLARION | [1]39 800 | 37 408 | 2 300 | 6.3 | 4 800 | 2 400 | (Z) | 1.0 | -0.2 |
| CLEARFIELD | 76 700 | 81 534 | -4 800 | -5.9 | 10 000 | 5 700 | -9 200 | -1.0 | -0.5 |
| CLINTON | 38 200 | 37 619 | 500 | 1.4 | 4 600 | 2 500 | -1 600 | 0.2 | 0.3 |
| COLUMBIA | 56 600 | 53 489 | 3 100 | 5.8 | 6 000 | 4 100 | 1 200 | 0.9 | (Z) |
| CRAWFORD | 79 700 | 77 956 | 1 800 | 2.3 | 9 300 | 5 700 | -1 900 | 0.4 | -0.1 |
| CUMBERLAND* | 139 900 | 124 816 | 15 100 | 12.1 | 16 500 | 7 200 | 5 800 | 1.8 | 2.8 |
| DAUPHIN* | 226 200 | 220 255 | 5 900 | 2.7 | 27 500 | 15 600 | -5 900 | 0.4 | 1.1 |
| DELAWARE* | 591 100 | 553 154 | 38 000 | 6.9 | 72 000 | 31 500 | -2 500 | 1.1 | 2.9 |
| ELK | 38 000 | 37 328 | 700 | 1.9 | 5 800 | 2 400 | -2 700 | 0.3 | 0.8 |
| ERIE* | 256 000 | 250 682 | 5 300 | 2.1 | 34 100 | 16 100 | -12 700 | 0.3 | 1.3 |
| FAYETTE | 161 300 | 169 340 | -8 000 | -4.7 | 18 700 | 12 500 | -14 200 | -0.8 | -1.1 |
| FOREST | 4 700 | 4 485 | 200 | 5.2 | 500 | 400 | 100 | 0.8 | -1.0 |
| FRANKLIN | 96 500 | 88 172 | 8 300 | 9.4 | 12 000 | 5 500 | 1 800 | 1.5 | 1.5 |
| FULTON | 11 100 | 10 597 | 500 | 4.7 | 1 400 | 700 | - 200 | 0.7 | 0.2 |
| GREENE | 39 400 | 39 424 | (Z) | -0.1 | 3 800 | 3 000 | - 900 | (Z) | -1.4 |
| HUNTINGDON | 39 200 | 39 457 | - 300 | -0.7 | 4 800 | 2 800 | -2 300 | -0.1 | -0.4 |
| INDIANA | [1]74 800 | 75 366 | - 500 | -0.7 | 9 200 | 4 900 | -4 800 | -0.1 | -0.2 |
| JEFFERSON | 43 800 | 46 792 | -3 000 | -6.5 | 5 400 | 3 500 | -4 900 | -1.1 | -0.5 |
| JUNIATA | 16 700 | 15 874 | 800 | 5.2 | 2 100 | 1 000 | - 200 | 0.8 | 0.4 |
| LACKAWANNA* | 226 300 | 234 531 | -8 200 | -3.5 | 23 700 | 20 000 | -12 000 | -0.6 | -0.9 |
| LANCASTER* | 294 700 | 278 359 | 16 400 | 5.9 | 37 800 | 16 700 | -4 700 | 0.9 | 1.7 |
| LAWRENCE | 110 000 | 112 965 | -2 900 | -2.6 | 12 200 | 7 300 | -7 900 | -0.4 | 0.7 |
| LEBANON | 94 300 | 90 853 | 3 400 | 3.8 | 12 400 | 6 000 | -3 000 | 0.6 | 1.1 |
| LEHIGH* | 241 100 | 227 536 | 13 600 | 6.0 | 26 500 | 14 800 | 1 900 | 0.9 | 1.4 |
| LUZERNE* | 343 200 | 346 972 | -3 800 | -1.1 | 34 600 | 28 100 | -10 300 | -0.2 | -1.2 |

SEE FOOTNOTES AT END OF TABLE.

## Table 1.--ESTIMATES OF THE POPULATION OF COUNTIES, JULY 1, 1966, AND COMPONENTS OF POPULATION CHANGE SINCE APRIL 1, 1960--Continued

(Asterisk (*) indicates metropolitan county. State estimates are shown to the nearest thousand, county estimates to the nearest hundred)

| AREA | POPULATION | | CHANGE, 1960 TO 1966 | | COMPONENTS OF CHANGE | | | AVERAGE ANNUAL PERCENT CHANGE | |
|---|---|---|---|---|---|---|---|---|---|
| | JULY 1, 1966 | APRIL 1, 1960 (CENSUS) | NUMBER | PERCENT | BIRTHS | DEATHS | NET MIGRATION | 1960-66 | 1950-60 |
| PENNSYLVANIA--CON. | | | | | | | | | |
| LYCOMING | 113 900 | 109 367 | 4 600 | 4.2 | 14 700 | 7 800 | -2 300 | 0.7 | 0.8 |
| MC KEAN | 53 500 | 54 517 | -1 000 | -1.9 | 6 800 | 4 000 | -3 800 | -0.3 | -0.4 |
| MERCER | 126 700 | 127 519 | - 800 | -0.7 | 14 900 | 8 200 | -7 500 | -0.1 | 1.3 |
| MIFFLIN | 44 900 | 44 348 | 500 | 1.2 | 5 800 | 3 000 | -2 200 | 0.2 | 0.1 |
| MONROE | 44 000 | 39 567 | 4 500 | 11.3 | 4 800 | 2 900 | 2 500 | 1.7 | 1.6 |
| MONTGOMERY* | 591 300 | 516 682 | 74 600 | 14.4 | 63 000 | 30 100 | 41 700 | 2.2 | 3.9 |
| MONTOUR | 17 300 | 16 730 | 600 | 3.6 | 1 900 | 1 100 | - 200 | 0.6 | 0.4 |
| NORTHAMPTON* | 209 300 | 201 412 | 7 900 | 3.9 | 22 000 | 13 400 | - 800 | 0.6 | 0.8 |
| NORTHUMBERLAND | 101 500 | 104 138 | -2 700 | -2.5 | 11 100 | 8 400 | -5 400 | -0.4 | -1.2 |
| PERRY* | 27 200 | 26 582 | 600 | 2.2 | 3 400 | 1 800 | -1 000 | 0.3 | 0.7 |
| PHILADELPHIA* | 2 051 900 | 2 002 512 | 49 400 | 2.5 | 269 300 | 157 200 | -62 700 | 0.4 | -0.3 |
| PIKE | 10 100 | 9 158 | 900 | 9.8 | 1 000 | 900 | 800 | 1.5 | 0.8 |
| POTTER | 16 300 | 16 483 | - 200 | -1.4 | 2 100 | 1 300 | -1 100 | -0.2 | -0.2 |
| SCHUYLKILL | 162 900 | 173 027 | -10 100 | -5.8 | 16 800 | 14 800 | -12 100 | -1.0 | -1.5 |
| SNYDER | 29 300 | 25 922 | 3 400 | 13.2 | 3 200 | 1 600 | 1 800 | 2.0 | 1.2 |
| SOMERSET* | 77 100 | 77 450 | - 300 | -0.4 | 8 600 | 5 500 | -3 500 | -0.1 | -0.5 |
| SULLIVAN | 5 600 | 6 251 | - 700 | -10.7 | 700 | 500 | - 800 | -1.8 | -0.8 |
| SUSQUEHANNA* | 33 100 | 33 137 | - 100 | -0.2 | 4 300 | 2 400 | -1 900 | (Z) | 0.4 |
| TIOGA | 37 400 | 36 614 | 800 | 2.3 | 5 100 | 2 600 | -1 700 | 0.4 | 0.3 |
| UNION | 27 700 | 25 646 | 2 100 | 8.1 | 2 900 | 1 700 | 800 | 1.3 | 1.0 |
| VENANGO | 63 400 | 65 295 | -1 900 | -2.9 | 7 500 | 4 900 | -4 500 | -0.5 | (Z) |
| WARREN | [1]49 200 | 45 582 | 3 700 | 8.0 | 5 500 | 3 200 | 1 400 | 1.2 | 0.7 |
| WASHINGTON* | 213 400 | 217 271 | -3 800 | -1.8 | 23 500 | 14 400 | -12 900 | -0.3 | 0.4 |
| WAYNE | 28 800 | 28 237 | 600 | 2.0 | 3 200 | 2 300 | - 300 | 0.3 | -0.1 |
| WESTMORELAND* | 361 300 | 352 629 | 8 700 | 2.5 | 41 300 | 21 300 | -11 300 | 0.4 | 1.2 |
| WYOMING | 18 000 | 16 813 | 1 200 | 7.1 | 1 900 | 1 300 | 700 | 1.1 | (Z) |
| YORK* | 254 800 | 238 336 | 16 500 | 6.9 | 30 900 | 14 800 | 400 | 1.1 | 1.6 |
| RHODE ISLAND | [3]898 000 | 859 488 | 38 000 | 4.5 | 112 000 | 58 000 | -16 000 | 0.7 | 0.8 |
| BRISTOL* | [3]42 300 | 37 146 | 5 100 | 13.8 | 4 900 | 2 100 | 2 400 | 2.1 | 2.5 |
| KENT* | [3]131 400 | 112 619 | 18 800 | 16.7 | 15 400 | 6 600 | 10 000 | 2.5 | 3.8 |
| NEWPORT | [3]82 800 | 81 891 | 900 | 1.1 | 12 400 | 4 000 | -7 400 | 0.2 | 2.9 |
| PROVIDENCE* | [3]568 500 | 568 778 | - 300 | (Z) | 69 800 | 41 500 | -28 500 | (Z) | -0.1 |
| WASHINGTON | [3]72 900 | 59 054 | 13 800 | 23.4 | 10 000 | 3 400 | 7 300 | 3.4 | 2.0 |
| SOUTH CAROLINA | 2 607 000 | 2 382 594 | 225 000 | 9.4 | 377 000 | 131 000 | -21 000 | 1.5 | 1.2 |
| ABBEVILLE | 22 400 | 21 417 | 1 000 | 4.7 | 3 100 | 1 400 | - 800 | 0.7 | -0.5 |
| AIKEN* | 86 300 | 81 038 | 5 300 | 6.5 | 11 700 | 4 100 | -2 400 | 1.0 | 4.3 |
| ALLENDALE | 11 200 | 11 362 | - 200 | -1.6 | 1 800 | 800 | -1 200 | -0.3 | -0.4 |
| ANDERSON | 105 000 | 98 478 | 6 500 | 6.6 | 13 100 | 5 500 | -1 100 | 1.0 | 0.8 |
| BAMBERG | 16 700 | 16 274 | 400 | 2.5 | 2 600 | 1 000 | -1 100 | 0.4 | -0.7 |
| BARNWELL | 18 000 | 17 659 | 300 | 1.9 | 2 900 | 900 | -1 600 | 0.3 | 0.2 |
| BEAUFORT | 48 700 | 44 187 | 4 500 | 10.2 | 4 900 | 1 900 | 1 500 | 1.6 | 5.1 |
| BERKELEY* | 50 900 | 38 196 | 12 700 | 33.2 | 6 900 | 1 800 | 7 500 | 4.7 | 2.4 |
| CALHOUN | 11 200 | 12 256 | -1 000 | -8.3 | 1 900 | 800 | -2 100 | -1.4 | -1.8 |
| CHARLESTON* | 262 400 | 216 382 | 46 000 | 21.3 | 42 100 | 11 500 | 15 400 | 3.1 | 2.8 |
| CHEROKEE | 38 700 | 35 205 | 3 500 | 9.9 | 5 100 | 2 000 | 400 | 1.5 | 0.1 |
| CHESTER | 31 600 | 30 888 | 700 | 2.2 | 4 800 | 2 000 | -2 200 | 0.3 | -0.5 |
| CHESTERFIELD | [3]33 700 | 33 717 | (Z) | -0.1 | 5 400 | 2 100 | -3 300 | (Z) | -0.7 |
| CLARENDON | 30 900 | 29 490 | 1 400 | 4.8 | 5 200 | 1 700 | -2 100 | 0.8 | -0.9 |
| COLLETON | 28 500 | 27 816 | 600 | 2.3 | 4 800 | 1 900 | -2 300 | 0.4 | -0.2 |
| DARLINGTON | 56 700 | 52 928 | 3 800 | 7.2 | 8 400 | 3 100 | -1 500 | 1.1 | 0.6 |
| DILLON | 34 000 | 30 584 | 3 400 | 11.3 | 6 000 | 1 900 | - 700 | 1.7 | -0.1 |
| DORCHESTER | 30 200 | 24 383 | 5 800 | 24.0 | 4 400 | 1 400 | 2 900 | 3.5 | 0.8 |
| EDGEFIELD | 15 600 | 15 735 | - 100 | -0.9 | 2 400 | 1 000 | -1 500 | -0.1 | -0.5 |
| FAIRFIELD | 21 100 | 20 713 | 400 | 1.8 | 3 600 | 1 200 | -2 000 | 0.3 | -0.5 |
| FLORENCE | 93 700 | 84 438 | 9 300 | 11.0 | 13 600 | 5 100 | 700 | 1.7 | 0.6 |
| GEORGETOWN | 35 800 | 34 798 | 1 000 | 2.9 | 5 800 | 1 900 | -2 800 | 0.5 | 0.9 |
| GREENVILLE* | 220 600 | 209 776 | 10 800 | 5.1 | 31 400 | 11 200 | -9 500 | 0.8 | 2.2 |
| GREENWOOD | 51 200 | 44 346 | 6 900 | 15.5 | 6 500 | 2 800 | 3 200 | 2.3 | 0.6 |
| HAMPTON | 17 200 | 17 425 | - 200 | -1.3 | 2 700 | 1 100 | -1 800 | -0.2 | -0.3 |

SEE FOOTNOTES AT END OF TABLE.

## Table 1.--ESTIMATES OF THE POPULATION OF COUNTIES, JULY 1, 1966, AND COMPONENTS OF POPULATION CHANGE SINCE APRIL 1, 1960--Continued

(Asterisk (*) indicates metropolitan county. State estimates are shown to the nearest thousand, county estimates to the nearest hundred)

| AREA | POPULATION | | CHANGE, 1960 TO 1966 | | COMPONENTS OF CHANGE | | | AVERAGE ANNUAL PERCENT CHANGE | |
|---|---|---|---|---|---|---|---|---|---|
| | JULY 1, 1966 | APRIL 1, 1960 (CENSUS) | NUMBER | PERCENT | BIRTHS | DEATHS | NET MIGRATION | 1960-66 | 1950-60 |
| SOUTH CAROLINA--CON. | | | | | | | | | |
| HORRY | 74 100 | 68 247 | 5 800 | 8.5 | 11 900 | 3 500 | -2 600 | 1.3 | 1.3 |
| JASPER | 11 800 | 12 237 | - 400 | -3.6 | 1 700 | 800 | -1 400 | -0.6 | 1.1 |
| KERSHAW | 34 800 | 33 585 | 1 200 | 3.6 | 4 900 | 2 000 | -1 700 | 0.6 | 0.4 |
| LANCASTER | 43 500 | 39 352 | 4 100 | 10.5 | 5 700 | 1 900 | 300 | 1.6 | 0.6 |
| LAURENS | 52 600 | 47 609 | 5 000 | 10.5 | 7 200 | 2 500 | 300 | 1.6 | 0.1 |
| LEE | 20 700 | 21 832 | -1 100 | -5.0 | 3 800 | 1 200 | -3 600 | -0.8 | -0.6 |
| LEXINGTON* | 73 000 | 60 726 | 12 300 | 20.3 | 10 000 | 3 200 | 5 600 | 3.0 | 3.2 |
| MC CORMICK | 8 800 | 8 629 | 100 | 1.6 | 1 300 | 600 | - 600 | 0.3 | -1.0 |
| MARION | 31 300 | 32 014 | - 700 | -2.1 | 4 900 | 2 000 | -3 600 | -0.3 | -0.3 |
| MARLBORO | 30 000 | 28 529 | 1 500 | 5.3 | 5 500 | 2 000 | -1 900 | 0.8 | -1.1 |
| NEWBERRY | 30 100 | 29 416 | 700 | 2.3 | 3 900 | 1 900 | -1 300 | 0.4 | -0.8 |
| OCONEE[6] | 41 300 | 38 604 | 2 700 | 6.9 | 5 700 | 2 100 | - 900 | 1.1 | -0.1 |
| ORANGEBURG | 72 200 | 68 559 | 3 700 | 5.4 | 11 600 | 4 300 | -3 600 | 0.8 | (Z) |
| PICKENS[8] * | 52 700 | 47 630 | 5 100 | 10.7 | 6 600 | 2 200 | 700 | 1.6 | 1.7 |
| RICHLAND* | 236 400 | 200 102 | 36 300 | 18.1 | 29 300 | 9 400 | 16 400 | 2.7 | 3.4 |
| SALUDA | 16 000 | 14 554 | 1 400 | 9.9 | 2 000 | 900 | 400 | 1.5 | -0.9 |
| SPARTANBURG | 172 900 | 156 830 | 16 100 | 10.2 | 21 900 | 8 800 | 2 900 | 1.6 | 0.4 |
| SUMTER | [3]77 700 | 74 941 | 2 800 | 3.7 | 14 600 | 3 600 | -8 200 | 0.6 | 2.7 |
| UNION | 30 900 | 30 015 | 900 | 3.1 | 4 900 | 1 900 | -2 100 | 0.5 | -0.4 |
| WILLIAMSBURG | 38 700 | 40 932 | -2 300 | -5.5 | 6 700 | 2 200 | -6 800 | -0.9 | -0.7 |
| YORK | 85 600 | 78 760 | 6 900 | 8.7 | 12 400 | 4 100 | -1 400 | 1.3 | 1.0 |
| SOUTH DAKOTA | 680 000 | 680 514 | -1 000 | -0.1 | 102 000 | 41 000 | -62 000 | (Z) | 0.4 |
| AURORA | 4 800 | 4 749 | 100 | 1.2 | 600 | 300 | - 200 | 0.2 | -0.6 |
| BEADLE | 21 300 | 21 682 | - 400 | -1.8 | 2 900 | 1 300 | -1 900 | -0.3 | 0.3 |
| BENNETT | 3 200 | 3 053 | 200 | 6.3 | 600 | 200 | - 200 | 1.0 | -1.1 |
| BON HOMME | 9 000 | 9 229 | - 200 | -2.1 | 1 100 | 700 | - 600 | -0.3 | -0.2 |
| BROOKINGS | [1]19 700 | 20 046 | - 400 | -1.9 | 2 700 | 1 000 | -2 000 | -0.3 | 1.2 |
| BROWN | 33 900 | 34 106 | - 200 | -0.5 | 5 000 | 2 000 | -3 200 | -0.1 | 0.4 |
| BRULE | 6 600 | 6 319 | 300 | 4.1 | 1 100 | 400 | - 500 | 0.6 | 0.4 |
| BUFFALO | 2 100 | 1 547 | 500 | 33.2 | 500 | 100 | 100 | 4.7 | -0.4 |
| BUTTE | 8 200 | 8 592 | - 400 | -5.1 | 1 200 | 600 | -1 100 | -0.8 | 0.5 |
| CAMPBELL | 3 300 | 3 531 | - 300 | -7.9 | 500 | 200 | - 500 | -1.3 | -1.4 |
| CHARLES MIX | 12 100 | 11 785 | 300 | 2.3 | 1 900 | 800 | - 800 | 0.4 | -2.7 |
| CLARK | 6 400 | 7 134 | - 700 | -9.9 | 700 | 500 | - 900 | -1.6 | -1.6 |
| CLAY | [1]12 200 | 10 810 | 1 300 | 12.4 | 1 500 | 600 | 500 | 1.9 | -0.2 |
| CODINGTON | 19 200 | 20 220 | -1 000 | -5.2 | 2 700 | 1 200 | -2 500 | -0.8 | 0.7 |
| CORSON | 6 000 | 5 798 | 200 | 3.4 | 1 200 | 400 | - 700 | 0.5 | -0.6 |
| CUSTER | 4 300 | 4 906 | - 600 | -11.8 | 600 | 400 | - 800 | -2.0 | -1.2 |
| DAVISON | 17 400 | 16 681 | 700 | 4.2 | 2 400 | 1 200 | - 500 | 0.7 | 0.1 |
| DAY | 9 900 | 10 516 | - 600 | -6.1 | 1 100 | 800 | -1 000 | -1.0 | -1.5 |
| DEUEL | 6 400 | 6 782 | - 400 | -6.1 | 800 | 400 | - 800 | -1.0 | -1.2 |
| DEWEY | 5 300 | 5 257 | (Z) | -0.1 | 1 100 | 300 | - 800 | (Z) | 0.6 |
| DOUGLAS | 5 100 | 5 113 | (Z) | 0.4 | 600 | 300 | - 300 | 0.1 | -1.0 |
| EDMUNDS | 6 200 | 6 079 | 100 | 1.6 | 800 | 400 | - 400 | 0.3 | -1.8 |
| FALL RIVER | 8 600 | 10 688 | -2 100 | -19.9 | 1 200 | 800 | -2 500 | -3.5 | 0.2 |
| FAULK | 4 100 | 4 397 | - 300 | -6.8 | 600 | 300 | - 600 | -1.1 | -0.8 |
| GRANT | 8 500 | 9 913 | -1 400 | -14.2 | 1 300 | 600 | -2 100 | -2.4 | -0.3 |
| GREGORY | 7 300 | 7 399 | - 100 | -1.4 | 1 000 | 500 | - 600 | -0.2 | -1.4 |
| HAAKON | 3 100 | 3 303 | - 200 | -6.9 | 500 | 200 | - 500 | -1.1 | 0.4 |
| HAMLIN | 5 800 | 6 303 | - 500 | -8.3 | 700 | 400 | - 700 | -1.4 | -1.1 |
| HAND | 6 100 | 6 712 | - 600 | -9.4 | 900 | 400 | -1 200 | -1.6 | -0.6 |
| HANSON | 4 600 | 4 584 | (Z) | -0.5 | 500 | 200 | - 300 | -0.1 | -0.7 |
| HARDING | 2 000 | 2 371 | - 400 | -16.6 | 300 | 100 | - 600 | -2.9 | 0.4 |
| HUGHES | 12 000 | 12 725 | - 800 | -6.1 | 2 100 | 600 | -2 300 | -1.0 | 4.6 |
| HUTCHINSON | 11 000 | 11 085 | - 100 | -0.6 | 1 400 | 700 | - 700 | -0.1 | -0.3 |
| HYDE | 2 800 | 2 602 | 200 | 6.9 | 400 | 200 | (Z) | 1.1 | -0.8 |
| JACKSON | 2 100 | 1 985 | 100 | 5.8 | 300 | 100 | - 100 | 0.9 | 1.2 |
| JERAULD | 3 700 | 4 048 | - 400 | -9.3 | 500 | 300 | - 500 | -1.5 | -1.0 |
| JONES | 2 300 | 2 066 | 200 | 10.7 | 300 | 100 | (Z) | 1.6 | -1.0 |
| KINGSBURY | 7 800 | 9 227 | -1 400 | -15.1 | 900 | 600 | -1 700 | -2.6 | -0.8 |
| LAKE | 11 300 | 11 764 | - 400 | -3.6 | 1 500 | 700 | -1 200 | -0.6 | (Z) |
| LAWRENCE | [1]17 600 | 17 075 | 500 | 3.0 | 2 600 | 1 000 | -1 100 | 0.5 | 0.3 |

SEE FOOTNOTES AT END OF TABLE.

## Table 1.--ESTIMATES OF THE POPULATION OF COUNTIES, JULY 1, 1966, AND COMPONENTS OF POPULATION CHANGE SINCE APRIL 1, 1960--Continued

(Asterisk (*) indicates metropolitan county. State estimates are shown to the nearest thousand, county estimates to the nearest hundred)

| AREA | POPULATION | | CHANGE, 1960 TO 1966 | | COMPONENTS OF CHANGE | | | AVERAGE ANNUAL PERCENT CHANGE | |
|---|---|---|---|---|---|---|---|---|---|
| | JULY 1, 1966 | APRIL 1, 1960 (CENSUS) | NUMBER | PERCENT | BIRTHS | DEATHS | NET MIGRATION | 1960-66 | 1950-60 |
| SOUTH DAKOTA--CON. | | | | | | | | | |
| LINCOLN | 12 400 | 12 371 | (Z) | (Z) | 1 300 | 900 | - 500 | (Z) | -0.3 |
| LYMAN | 4 100 | 4 428 | - 300 | -6.5 | 700 | 300 | - 700 | -1.1 | -0.3 |
| MC COOK | 7 900 | 8 268 | - 300 | -4.1 | 1 000 | 500 | - 900 | -0.7 | -0.7 |
| MC PHERSON | 6 100 | 5 821 | 200 | 4.0 | 600 | 300 | - 100 | 0.6 | -1.9 |
| MARSHALL | 6 500 | 6 663 | - 200 | -2.5 | 900 | 400 | - 600 | -0.4 | -1.6 |
| MEADE | 20 800 | 12 044 | 8 800 | 72.8 | 2 000 | 800 | 7 600 | 9.1 | 0.4 |
| MELLETTE | 2 700 | 2 664 | (Z) | 0.2 | 500 | 200 | - 300 | (Z) | -1.3 |
| MINER | 5 200 | 5 398 | - 200 | -3.4 | 500 | 400 | - 400 | -0.5 | -1.5 |
| MINNEHAHA* | 92 400 | 86 575 | 5 800 | 6.7 | 14 300 | 4 600 | -3 900 | 1.0 | 2.0 |
| MOODY | 8 600 | 8 810 | - 200 | -2.1 | 1 000 | 600 | - 600 | -0.3 | -0.5 |
| PENNINGTON | 53 700 | 58 195 | -4 500 | -7.7 | 12 800 | 2 500 | -14 700 | -1.3 | 5.5 |
| PERKINS | 4 800 | 5 977 | -1 200 | -19.9 | 700 | 400 | -1 500 | -3.5 | -1.2 |
| POTTER | 5 000 | 4 926 | 100 | 1.6 | 800 | 300 | - 500 | 0.3 | 0.5 |
| ROBERTS | 13 300 | 13 190 | 100 | 0.8 | 1 900 | 900 | - 900 | 0.1 | -1.2 |
| SANBORN | 4 200 | 4 641 | - 500 | -9.9 | 500 | 300 | - 700 | -1.7 | -1.0 |
| SHANNON | 8 000 | 6 000 | 2 000 | 33.7 | 2 300 | 500 | 300 | 4.8 | 0.6 |
| SPINK | 11 400 | 11 706 | - 300 | -2.3 | 1 300 | 700 | - 800 | -0.4 | -0.4 |
| STANLEY | 2 900 | 4 085 | -1 200 | -29.6 | 600 | 200 | -1 700 | -5.5 | 7.1 |
| SULLY | 2 500 | 2 607 | - 100 | -2.7 | 400 | 100 | - 400 | -0.4 | -0.4 |
| TODD | 5 300 | 4 661 | 600 | 12.7 | 1 200 | 300 | - 200 | 1.9 | -0.2 |
| TRIPP | 8 700 | 8 761 | - 100 | -0.8 | 1 300 | 500 | - 800 | -0.1 | -0.4 |
| TURNER | 10 400 | 11 159 | - 700 | -6.4 | 1 100 | 800 | -1 100 | -1.0 | -0.8 |
| UNION | 10 000 | 10 197 | - 200 | -1.8 | 1 200 | 700 | - 700 | -0.3 | -0.6 |
| WALWORTH | 8 200 | 8 097 | 100 | 1.4 | 1 200 | 500 | - 700 | 0.2 | 0.6 |
| WASHABAUGH | 1 000 | 1 042 | (Z) | -4.0 | 200 | 100 | - 200 | -0.7 | -3.9 |
| YANKTON | 18 300 | 17 551 | 700 | 4.1 | 2 400 | 1 000 | - 600 | 0.6 | 0.4 |
| ZIEBACH | 2 200 | 2 495 | - 300 | -11.8 | 500 | 100 | - 700 | -2.0 | -0.4 |
| TENNESSEE | 3 878 000 | 3 567 089 | 311 000 | 8.7 | 495 000 | 214 000 | 30 000 | 1.3 | 0.8 |
| ANDERSON* | 61 600 | 60 032 | 1 600 | 2.6 | 7 900 | 2 400 | -3 900 | 0.4 | 0.1 |
| BEDFORD | 25 100 | 23 150 | 1 900 | 8.4 | 2 900 | 1 700 | 700 | 1.3 | -0.2 |
| BENTON | 11 900 | 10 662 | 1 300 | 11.9 | 1 200 | 800 | 800 | 1.8 | -0.7 |
| BLEDSOE | 7 800 | 7 811 | (Z) | -0.4 | 1 000 | 400 | - 600 | -0.1 | -0.9 |
| BLOUNT* | 62 200 | 57 525 | 4 700 | 8.1 | 7 100 | 3 000 | 500 | 1.3 | 0.5 |
| BRADLEY | 45 300 | 38 324 | 7 000 | 18.2 | 6 100 | 2 100 | 3 000 | 2.7 | 1.7 |
| CAMPBELL | 27 600 | 27 936 | - 300 | -1.0 | 3 700 | 1 800 | -2 200 | -0.2 | -2.1 |
| CANNON | 8 700 | 8 537 | 100 | 1.7 | 1 000 | 600 | - 300 | 0.3 | -0.7 |
| CARROLL | 25 400 | 23 476 | 1 900 | 8.3 | 2 500 | 1 800 | 1 200 | 1.3 | -1.2 |
| CARTER | 42 800 | 41 578 | 1 300 | 3.0 | 4 700 | 2 200 | -1 200 | 0.5 | -0.2 |
| CHEATHAM | 10 700 | 9 428 | 1 300 | 13.8 | 1 200 | 700 | 700 | 2.1 | 0.3 |
| CHESTER | 10 300 | 9 569 | 700 | 7.5 | 1 200 | 600 | 200 | 1.2 | -1.5 |
| CLAIBORNE | 18 700 | 19 067 | - 400 | -1.9 | 2 800 | 1 300 | -1 900 | -0.3 | -2.6 |
| CLAY | 7 200 | 7 289 | - 100 | -0.9 | 800 | 400 | - 400 | -0.1 | -1.8 |
| COCKE | 25 800 | 23 390 | 2 500 | 10.5 | 3 600 | 1 500 | 400 | 1.6 | 0.2 |
| COFFEE | 32 700 | 28 603 | 4 100 | 14.4 | 4 100 | 1 600 | 1 600 | 2.2 | 2.2 |
| CROCKETT | 15 400 | 14 594 | 800 | 5.8 | 1 900 | 1 100 | (Z) | 0.9 | -1.3 |
| CUMBERLAND | 20 500 | 19 135 | 1 400 | 7.1 | 2 700 | 1 100 | - 300 | 1.1 | 0.1 |
| DAVIDSON* | 440 300 | 399 743 | 40 600 | 10.1 | 57 400 | 23 200 | 6 400 | 1.6 | 2.2 |
| DECATUR | 9 200 | 8 324 | 900 | 10.7 | 900 | 500 | 600 | 1.6 | -1.3 |
| DE KALB | 11 000 | 10 774 | 200 | 2.1 | 1 400 | 700 | - 400 | 0.3 | -0.8 |
| DICKSON | 21 800 | 18 839 | 3 000 | 15.7 | 2 700 | 1 400 | 1 600 | 2.4 | (Z) |
| DYER | 31 000 | 29 537 | 1 400 | 4.8 | 3 700 | 2 100 | - 200 | 0.8 | -1.2 |
| FAYETTE | 24 300 | 24 577 | - 300 | -1.3 | 4 100 | 1 300 | -3 100 | -0.2 | -1.1 |
| FENTRESS | 13 900 | 13 288 | 600 | 4.5 | 2 100 | 800 | - 700 | 0.7 | -1.1 |
| FRANKLIN | 27 300 | 25 528 | 1 800 | 7.0 | 3 500 | 1 600 | - 100 | 1.1 | (Z) |
| GIBSON | 50 300 | 44 699 | 5 600 | 12.5 | 5 700 | 3 400 | 3 300 | 1.9 | -0.7 |
| GILES | 22 100 | 22 410 | - 300 | -1.3 | 2 400 | 1 700 | -1 000 | -0.2 | -1.8 |
| GRAINGER | 13 900 | 12 506 | 1 400 | 11.5 | 1 800 | 700 | 400 | 1.8 | -0.5 |
| GREENE | 148 700 | 42 163 | 6 600 | 15.6 | 5 300 | 2 600 | 3 800 | 2.3 | 0.3 |
| GRUNDY | 11 100 | 11 512 | - 400 | -3.8 | 1 500 | 700 | -1 200 | -0.6 | -0.9 |
| HAMBLEN | 38 200 | 33 092 | 5 100 | 15.3 | 4 700 | 1 700 | 2 100 | 2.3 | 3.3 |
| HAMILTON* | 246 200 | 237 905 | 8 300 | 3.5 | 31 800 | 14 700 | -8 900 | 0.5 | 1.3 |
| HANCOCK | 7 500 | 7 757 | - 200 | -2.9 | 900 | 400 | - 700 | -0.5 | -1.6 |
| HARDEMAN | 24 300 | 21 517 | 2 700 | 12.8 | 3 300 | 1 300 | 700 | 1.9 | -0.8 |

SEE FOOTNOTES AT END OF TABLE.

## Table 1.--ESTIMATES OF THE POPULATION OF COUNTIES, JULY 1, 1966, AND COMPONENTS OF POPULATION CHANGE SINCE APRIL 1, 1960--Continued

(Asterisk (*) indicates metropolitan county. State estimates are shown to the nearest thousand, county estimates to the nearest hundred)

| AREA | POPULATION | | CHANGE, 1960 TO 1966 | | COMPONENTS OF CHANGE | | | AVERAGE ANNUAL PERCENT CHANGE | |
|---|---|---|---|---|---|---|---|---|---|
| | JULY 1, 1966 | APRIL 1, 1960 (CENSUS) | NUMBER | PERCENT | BIRTHS | DEATHS | NET MIGRATION | 1960-66 | 1950-60 |
| TENNESSEE--CON. | | | | | | | | | |
| HARDIN* | 19 300 | 17 397 | 1 900 | 10.7 | 2 100 | 1 100 | 900 | 1.6 | 0.3 |
| HAWKINS | 32 000 | 30 468 | 1 500 | 5.0 | 4 100 | 1 700 | - 800 | 0.8 | (Z) |
| HAYWOOD | 22 000 | 23 393 | -1 400 | -5.9 | 3 900 | 1 400 | -3 800 | -1.0 | -1.1 |
| HENDERSON | 17 700 | 16 115 | 1 600 | 10.0 | 2 000 | 1 000 | 600 | 1.5 | -0.6 |
| HENRY | 22 900 | 22 275 | 600 | 2.6 | 2 200 | 1 800 | 100 | 0.4 | -0.7 |
| HICKMAN | 12 000 | 11 862 | 100 | 0.8 | 1 400 | 800 | - 500 | 0.1 | -1.2 |
| HOUSTON | 5 400 | 4 794 | 600 | 11.7 | 600 | 400 | 300 | 1.8 | -1.0 |
| HUMPHREYS | 11 300 | 11 511 | - 200 | -1.9 | 1 400 | 800 | - 900 | -0.3 | 0.4 |
| JACKSON | 8 600 | 9 233 | - 700 | -7.1 | 1 000 | 700 | - 900 | -1.2 | -2.9 |
| JEFFERSON | 26 300 | 21 493 | 4 800 | 22.4 | 2 900 | 1 300 | 3 200 | 3.3 | 0.9 |
| JOHNSON | 11 300 | 10 765 | 500 | 5.1 | 1 200 | 700 | (Z) | 0.8 | -1.3 |
| KNOX* | [1]271 400 | 250 523 | 20 900 | 8.3 | 32 900 | 14 200 | 2 200 | 1.3 | 1.2 |
| LAKE | 9 400 | 9 572 | - 200 | -1.9 | 1 500 | 600 | -1 100 | -0.3 | -1.9 |
| LAUDERDALE | 22 000 | 21 844 | 100 | 0.5 | 3 400 | 1 600 | -1 700 | 0.1 | -1.4 |
| LAWRENCE | 29 700 | 28 049 | 1 700 | 6.0 | 4 200 | 1 700 | - 900 | 0.9 | -0.3 |
| LEWIS | 6 500 | 6 269 | 200 | 3.2 | 800 | 400 | - 200 | 0.5 | 0.3 |
| LINCOLN | 26 100 | 23 829 | 2 300 | 9.6 | 3 200 | 1 700 | 800 | 1.5 | -0.7 |
| LOUDON | 23 900 | 23 757 | 100 | 0.5 | 3 000 | 1 500 | -1 300 | 0.1 | 0.2 |
| MC MINN | 35 600 | 33 662 | 2 000 | 5.9 | 4 400 | 2 000 | - 400 | 0.9 | 0.5 |
| MC NAIRY | 19 000 | 18 085 | 900 | 5.2 | 2 100 | 1 200 | 100 | 0.8 | -1.2 |
| MACON | 12 900 | 12 197 | 700 | 5.7 | 1 300 | 700 | 100 | 0.9 | -1.1 |
| MADISON | 63 500 | 60 655 | 2 900 | 4.7 | 8 300 | 4 200 | -1 200 | 0.7 | 0.1 |
| MARION | 21 300 | 21 036 | 300 | 1.4 | 2 800 | 1 200 | -1 200 | 0.2 | 0.2 |
| MARSHALL | 18 200 | 16 859 | 1 400 | 8.2 | 2 000 | 1 200 | 600 | 1.3 | -0.5 |
| MAURY | 44 900 | 41 699 | 3 200 | 7.7 | 5 700 | 2 800 | 400 | 1.2 | 0.3 |
| MEIGS | 5 100 | 5 160 | (Z) | -0.4 | 600 | 300 | - 300 | -0.1 | -1.6 |
| MONROE | 24 200 | 23 316 | 900 | 3.7 | 3 200 | 1 500 | - 900 | 0.6 | -0.5 |
| MONTGOMERY | 60 100 | 55 645 | 4 500 | 8.0 | 7 000 | 2 600 | 100 | 1.2 | 2.3 |
| MOORE | 3 000 | 3 454 | - 500 | -13.7 | 300 | 200 | - 600 | -2.3 | -1.3 |
| MORGAN | 14 200 | 14 304 | - 100 | -0.9 | 1 800 | 800 | -1 100 | -0.1 | -0.9 |
| OBION | 29 400 | 26 957 | 2 500 | 9.1 | 2 900 | 2 000 | 1 500 | 1.4 | -0.7 |
| OVERTON | 16 200 | 14 661 | 1 600 | 10.6 | 1 800 | 1 000 | 800 | 1.6 | -1.8 |
| PERRY | 5 100 | 5 273 | - 200 | -4.1 | 500 | 400 | - 300 | -0.7 | -2.0 |
| PICKETT | 4 400 | 4 431 | - 100 | -1.3 | 500 | 200 | - 300 | -0.2 | -1.4 |
| POLK | 12 600 | 12 160 | 400 | 3.7 | 1 600 | 700 | - 400 | 0.6 | -1.5 |
| PUTNAM | [1]34 500 | 29 236 | 5 200 | 17.9 | 3 800 | 1 700 | 3 200 | 2.7 | -0.2 |
| RHEA | 16 800 | 15 863 | 900 | 5.9 | 2 200 | 1 000 | - 300 | 0.9 | -0.1 |
| ROANE | 39 200 | 39 133 | (Z) | 0.1 | 5 000 | 2 000 | -3 000 | (Z) | 2.1 |
| ROBERTSON | 30 500 | 27 335 | 3 200 | 11.6 | 3 600 | 1 800 | 1 400 | 1.8 | 0.1 |
| RUTHERFORD | [1]63 600 | 52 368 | 11 200 | 21.5 | 9 000 | 2 600 | 4 900 | 3.2 | 2.6 |
| SCOTT | 16 300 | 15 413 | 900 | 6.1 | 2 400 | 900 | - 500 | 0.9 | -1.2 |
| SEQUATCHIE | 6 300 | 5 915 | 400 | 6.3 | 800 | 300 | - 100 | 1.0 | 0.4 |
| SEVIER | 27 400 | 24 251 | 3 200 | 13.0 | 3 200 | 1 300 | 1 200 | 2.0 | 0.4 |
| SHELBY* | 697 100 | 627 019 | 70 100 | 11.2 | 99 900 | 36 200 | 6 400 | 1.7 | 2.7 |
| SMITH | 13 000 | 12 059 | 1 000 | 8.1 | 1 500 | 900 | 400 | 1.3 | -1.6 |
| STEWART | 7 700 | 7 851 | - 100 | -1.9 | 800 | 500 | - 400 | -0.3 | -1.5 |
| SULLIVAN | 128 300 | 114 139 | 14 200 | 12.4 | 15 000 | 5 200 | 4 300 | 1.9 | 1.8 |
| SUMNER* | 50 100 | 36 217 | 13 800 | 38.2 | 5 400 | 2 500 | 10 900 | 5.3 | 0.8 |
| TIPTON | 30 900 | 28 564 | 2 300 | 8.1 | 4 800 | 1 800 | - 700 | 1.2 | -0.4 |
| TROUSDALE | 5 000 | 4 914 | 100 | 1.6 | 600 | 400 | - 200 | 0.3 | -1.2 |
| UNICOI | 15 100 | 15 082 | (Z) | 0.1 | 1 900 | 800 | -1 000 | (Z) | -0.5 |
| UNION | 9 300 | 8 498 | 800 | 9.5 | 1 200 | 500 | 100 | 1.5 | -0.2 |
| VAN BUREN | 3 600 | 3 671 | - 100 | -1.5 | 500 | 200 | - 300 | -0.2 | -0.8 |
| WARREN | 25 600 | 23 102 | 2 500 | 10.6 | 3 200 | 1 500 | 800 | 1.6 | 0.4 |
| WASHINGTON | [1]70 400 | 64 832 | 5 500 | 8.5 | 8 600 | 4 000 | 900 | 1.3 | 0.8 |
| WAYNE | 11 900 | 11 908 | (Z) | 0.2 | 1 500 | 700 | - 800 | (Z) | -1.5 |
| WEAKLEY | 26 700 | 24 227 | 2 500 | 10.4 | 2 400 | 2 000 | 2 100 | 1.6 | -1.4 |
| WHITE | 16 400 | 15 577 | 800 | 5.4 | 2 000 | 1 100 | - 100 | 0.8 | -0.4 |
| WILLIAMSON | 29 600 | 25 267 | 4 400 | 17.2 | 3 500 | 1 700 | 2 500 | 2.6 | 0.4 |
| WILSON* | 34 500 | 27 668 | 6 900 | 24.8 | 3 900 | 2 100 | 5 100 | 3.6 | 0.5 |

SEE FOOTNOTES AT END OF TABLE.

## Table 1.--ESTIMATES OF THE POPULATION OF COUNTIES, JULY 1, 1966, AND COMPONENTS OF POPULATION CHANGE SINCE APRIL 1, 1960--Continued

(Asterisk (*) indicates metropolitan county. State estimates are shown to the nearest thousand, county estimates to the nearest hundred)

| AREA | POPULATION | | CHANGE, 1960 TO 1966 | | COMPONENTS OF CHANGE | | | AVERAGE ANNUAL PERCENT CHANGE | |
|---|---|---|---|---|---|---|---|---|---|
| | JULY 1, 1966 | APRIL 1, 1960 (CENSUS) | NUMBER | PERCENT | BIRTHS | DEATHS | NET MIGRATION | 1960-66 | 1950-60 |
| TEXAS | 10 714 000 | 9 579 677 | 1 135 000 | 11.8 | 1 504 000 | 506 000 | 137 000 | 1.8 | 2.2 |
| ANDERSON | 29 400 | 28 162 | 1 300 | 4.5 | 3 300 | 2 300 | 300 | 0.7 | -1.2 |
| ANDREWS | 12 000 | 13 450 | -1 400 | -10.6 | 1 700 | 300 | -2 800 | -1.8 | 10.4 |
| ANGELINA | 48 100 | 39 814 | 8 200 | 20.7 | 5 900 | 2 400 | 4 700 | 3.1 | 1.0 |
| ARANSAS | 7 800 | 7 006 | 800 | 12.0 | 900 | 400 | 300 | 1.8 | 5.1 |
| ARCHER* | 6 100 | 6 110 | (Z) | -0.3 | 800 | 300 | - 500 | (Z) | -1.1 |
| ARMSTRONG | 2 000 | 1 966 | (Z) | 0.6 | 200 | 200 | (Z) | 0.1 | -1.2 |
| ATASCOSA | 20 300 | 18 828 | 1 400 | 7.7 | 2 900 | 1 000 | - 400 | 1.2 | -0.6 |
| AUSTIN | 14 300 | 13 777 | 500 | 3.6 | 1 400 | 1 100 | 200 | 0.6 | -0.6 |
| BAILEY | 10 200 | 9 090 | 1 100 | 12.4 | 1 600 | 400 | (Z) | 1.9 | 1.8 |
| BANDERA | 4 300 | 3 892 | 400 | 11.4 | 400 | 300 | 400 | 1.7 | -1.2 |
| BASTROP | 16 500 | 16 925 | - 400 | -2.3 | 2 100 | 1 500 | -1 000 | -0.4 | -1.5 |
| BAYLOR | 5 900 | 5 893 | (Z) | 0.2 | 700 | 400 | - 200 | (Z) | -1.5 |
| BEE | 24 500 | 23 755 | 800 | 3.2 | 4 400 | 1 100 | -2 500 | 0.5 | 2.7 |
| BELL | 119 100 | 94 097 | 25 000 | 26.6 | 20 300 | 4 600 | 9 400 | 3.8 | 2.5 |
| BEXAR* | 793 600 | 687 151 | 106 400 | 15.5 | 121 600 | 33 600 | 18 400 | 2.3 | 3.2 |
| BLANCO | 3 700 | 3 657 | (Z) | 0.2 | 400 | 300 | (Z) | (Z) | -0.3 |
| BORDEN | 1 300 | 1 076 | 200 | 21.2 | 100 | (Z) | 200 | 3.1 | -0.3 |
| BOSQUE | 11 400 | 10 809 | 600 | 5.7 | 800 | 1 000 | 800 | 0.9 | -0.9 |
| BOWIE* | 66 900 | 59 971 | 6 900 | 11.5 | 8 200 | 3 800 | 2 500 | 1.8 | -0.3 |
| BRAZORIA* | 97 500 | 76 204 | 21 300 | 28.0 | 11 400 | 3 000 | 13 000 | 4.0 | 5.1 |
| BRAZOS | [1]50 800 | 44 895 | 5 900 | 13.1 | 7 600 | 2 200 | 500 | 2.0 | 1.6 |
| BREWSTER | 7 200 | 6 434 | 800 | 12.1 | 1 000 | 300 | 100 | 1.8 | -1.3 |
| BRISCOE | 3 700 | 3 577 | 100 | 3.5 | 500 | 200 | - 200 | 0.5 | 0.1 |
| BROOKS | 8 600 | 8 609 | (Z) | 0.4 | 1 600 | 400 | -1 200 | 0.1 | -0.7 |
| BROWN | 26 500 | 24 728 | 1 800 | 7.4 | 2 800 | 2 100 | 1 100 | 1.1 | -1.4 |
| BURLESON | 10 200 | 11 177 | - 900 | -8.5 | 1 200 | 900 | -1 300 | -1.4 | -1.5 |
| BURNET | 10 400 | 9 265 | 1 100 | 12.1 | 1 100 | 700 | 800 | 1.8 | -1.1 |
| CALDWELL | 17 500 | 17 222 | 200 | 1.4 | 2 200 | 1 300 | - 700 | 0.2 | -1.2 |
| CALHOUN | 19 200 | 16 592 | 2 600 | 15.9 | 3 200 | 600 | 100 | 2.4 | 6.0 |
| CALLAHAN | 9 800 | 7 929 | 1 800 | 23.3 | 800 | 600 | 1 700 | 3.4 | -1.4 |
| CAMERON* | 150 900 | 151 098 | - 200 | -0.1 | 31 000 | 6 400 | -24 800 | (Z) | 1.9 |
| CAMP | 7 900 | 7 849 | (Z) | 0.6 | 1 100 | 600 | - 400 | 0.1 | -1.1 |
| CARSON | 7 500 | 7 781 | - 300 | -3.9 | 1 000 | 300 | -1 000 | -0.6 | 1.3 |
| CASS | 24 000 | 23 496 | 500 | 2.1 | 2 800 | 1 600 | - 700 | 0.3 | -1.3 |
| CASTRO | 12 200 | 8 923 | 3 300 | 37.1 | 1 800 | 300 | 1 800 | 5.2 | 5.1 |
| CHAMBERS | 11 900 | 10 379 | 1 500 | 14.4 | 1 300 | 500 | 700 | 2.2 | 2.8 |
| CHEROKEE | 34 300 | 33 120 | 1 200 | 3.5 | 3 400 | 2 300 | (Z) | 0.6 | -1.5 |
| CHILDRESS | 7 200 | 8 421 | -1 300 | -14.9 | 900 | 700 | -1 400 | -2.5 | -3.6 |
| CLAY | 7 900 | 8 351 | - 400 | -4.9 | 700 | 600 | - 500 | -0.8 | -1.7 |
| COCHRAN | 7 400 | 6 417 | 900 | 14.6 | 1 200 | 300 | (Z) | 2.2 | 0.8 |
| COKE | 3 000 | 3 589 | - 600 | -17.7 | 300 | 200 | - 700 | -3.1 | -1.2 |
| COLEMAN | 11 600 | 12 458 | - 900 | -7.2 | 1 200 | 1 100 | -1 000 | -1.2 | -2.2 |
| COLLIN* | 53 800 | 41 247 | 12 500 | 30.4 | 6 400 | 2 900 | 9 100 | 4.3 | -0.1 |
| COLLINGSWORTH | 5 700 | 6 276 | - 500 | -8.5 | 900 | 500 | - 900 | -1.4 | -3.7 |
| COLORADO | 18 600 | 18 463 | 200 | 0.9 | 2 100 | 1 200 | - 700 | 0.1 | 0.5 |
| COMAL | 22 400 | 19 844 | 2 600 | 13.1 | 2 700 | 1 100 | 1 000 | 2.0 | 2.0 |
| COMANCHE | 13 700 | 11 865 | 1 800 | 15.1 | 1 100 | 1 200 | 1 900 | 2.3 | -2.6 |
| CONCHO | 3 600 | 3 672 | (Z) | -1.0 | 400 | 200 | - 200 | -0.2 | -3.2 |
| COOKE | 22 300 | 22 560 | - 200 | -1.0 | 2 600 | 1 600 | -1 200 | -0.2 | 0.2 |
| CORYELL | 31 500 | 23 961 | 7 600 | 31.6 | 3 600 | 1 100 | 5 100 | 4.5 | 3.9 |
| COTTLE | 4 100 | 4 207 | - 100 | -1.6 | 600 | 300 | - 300 | -0.3 | -3.6 |
| CRANE | 4 000 | 4 699 | - 700 | -14.7 | 600 | 200 | -1 100 | -2.5 | 1.7 |
| CROCKETT | 4 100 | 4 209 | - 100 | -3.1 | 800 | 200 | - 700 | -0.5 | 0.6 |
| CROSBY | 11 400 | 10 347 | 1 000 | 10.1 | 2 300 | 600 | - 700 | 1.5 | 0.8 |
| CULBERSON | 3 500 | 2 794 | 700 | 25.9 | 700 | 100 | 100 | 3.8 | 4.4 |
| DALLAM | 6 500 | 6 302 | 200 | 3.4 | 800 | 400 | - 200 | 0.5 | -1.9 |
| DALLAS* | 1 158 200 | 951 527 | 206 700 | 21.7 | 158 700 | 47 000 | 95 000 | 3.2 | 4.5 |
| DAWSON | 19 500 | 19 185 | 300 | 1.4 | 4 200 | 900 | -3 000 | 0.2 | (Z) |
| DEAF SMITH | 20 800 | 13 187 | 7 600 | 58.0 | 3 200 | 700 | 5 100 | 7.6 | 3.8 |
| DELTA | 6 800 | 5 860 | 1 000 | 16.9 | 400 | 500 | 1 100 | 2.5 | -4.2 |
| DENTON* | [1]68 600 | 47 432 | 21 200 | 44.7 | 6 800 | 2 700 | 17 100 | 6.1 | 1.4 |
| DE WITT | 20 900 | 20 683 | 200 | 1.1 | 2 600 | 1 600 | - 800 | 0.2 | -1.0 |
| DICKENS | 4 600 | 4 963 | - 400 | -7.6 | 600 | 400 | - 600 | -1.2 | -3.6 |
| DIMMIT | 10 700 | 10 095 | 600 | 5.7 | 1 800 | 500 | - 700 | 0.9 | -0.5 |
| DONLEY | 4 100 | 4 449 | - 400 | -8.0 | 400 | 400 | - 300 | -1.3 | -3.3 |

SEE FOOTNOTES AT END OF TABLE.

## Table 1.--ESTIMATES OF THE POPULATION OF COUNTIES, JULY 1, 1966, AND COMPONENTS OF POPULATION CHANGE SINCE APRIL 1, 1960--Continued

(Asterisk (*) indicates metropolitan county. State estimates are shown to the nearest thousand, county estimates to the nearest hundred)

| AREA | POPULATION | | CHANGE, 1960 TO 1966 | | COMPONENTS OF CHANGE | | | AVERAGE ANNUAL PERCENT CHANGE | |
|---|---|---|---|---|---|---|---|---|---|
| | JULY 1, 1966 | APRIL 1, 1960 (CENSUS) | NUMBER | PERCENT | BIRTHS | DEATHS | NET MIGRATION | 1960-66 | 1950-60 |
| TEXAS--CON. | | | | | | | | | |
| DUVAL | 13 100 | 13 398 | -300 | -2.0 | 2 200 | 600 | -1 900 | -0.3 | -1.5 |
| EASTLAND | 18 300 | 19 526 | -1 300 | -6.4 | 1 500 | 1 800 | -1 000 | -1.1 | -2.0 |
| ECTOR* | 93 100 | 90 995 | 2 100 | 2.3 | 13 800 | 2 800 | -9 000 | 0.4 | 8.0 |
| EDWARDS | 2 900 | 2 317 | 600 | 26.7 | 400 | 100 | 400 | 3.9 | -2.2 |
| ELLIS* | 44 400 | 43 395 | 1 000 | 2.4 | 6 000 | 3 100 | -1 900 | 0.4 | -0.5 |
| EL PASO* | 347 200 | 314 070 | 33 200 | 10.6 | 63 500 | 12 100 | -18 300 | 1.6 | 4.9 |
| ERATH | [1]18 100 | 16 236 | 1 900 | 11.7 | 1 300 | 1 500 | 2 100 | 1.8 | -1.3 |
| FALLS | 19 000 | 21 263 | -2 300 | -10.7 | 2 200 | 1 900 | -2 600 | -1.8 | -2.3 |
| FANNIN | 21 300 | 23 880 | -2 500 | -10.7 | 2 100 | 2 000 | -2 700 | -1.8 | -2.7 |
| FAYETTE | 18 200 | 20 384 | -2 200 | -10.9 | 1 600 | 1 800 | -2 100 | -1.8 | -1.7 |
| FISHER | 8 000 | 7 865 | 100 | 1.7 | 1 000 | 500 | -300 | 0.3 | -3.3 |
| FLOYD | 14 400 | 12 369 | 2 000 | 16.5 | 2 400 | 700 | 300 | 2.5 | 1.6 |
| FOARD | 2 600 | 3 125 | -500 | -15.7 | 400 | 200 | -600 | -2.7 | -3.0 |
| FORT BEND* | 49 000 | 40 527 | 8 500 | 20.9 | 7 300 | 2 000 | 3 200 | 3.1 | 2.7 |
| FRANKLIN | 5 000 | 5 101 | -100 | -1.8 | 400 | 400 | -200 | -0.3 | -2.0 |
| FREESTONE | 11 800 | 12 525 | -700 | -6.0 | 1 000 | 1 100 | -700 | -1.0 | -2.2 |
| FRIO | 12 200 | 10 112 | 2 100 | 20.4 | 2 000 | 600 | 600 | 3.0 | -0.2 |
| FRIO | 12 200 | 10 112 | 2 100 | 20.4 | 2 000 | 600 | 600 | 3.0 | -0.2 |
| GAINES | 13 500 | 12 267 | 1 200 | 9.8 | 2 100 | 500 | -400 | 1.5 | 3.3 |
| GALVESTON* | 159 700 | 140 364 | 19 300 | 13.8 | 20 800 | 7 600 | 6 100 | 2.1 | 2.2 |
| GARZA | 6 000 | 6 611 | -600 | -9.1 | 1 000 | 400 | -1 200 | -1.5 | 0.5 |
| GILLESPIE | 11 600 | 10 048 | 1 500 | 15.0 | 1 000 | 800 | 1 300 | 2.3 | -0.5 |
| GLASSCOCK | 1 100 | 1 118 | -100 | -6.0 | 100 | (Z) | -200 | -1.0 | 0.3 |
| GOLIAD | 5 100 | 5 429 | -300 | -5.4 | 700 | 400 | -600 | -0.9 | -1.3 |
| GONZALES | 18 700 | 17 845 | 800 | 4.5 | 2 200 | 1 400 | 100 | 0.7 | -1.7 |
| GRAY | 27 600 | 31 535 | -3 900 | -12.4 | 3 700 | 1 400 | -6 200 | -2.1 | 2.5 |
| GRAYSON* | 77 600 | 73 043 | 4 600 | 6.2 | 9 500 | 5 200 | 300 | 1.0 | 0.4 |
| GREGG | 74 400 | 69 436 | 5 000 | 7.2 | 9 200 | 4 000 | -300 | 1.1 | 1.3 |
| GRIMES | 12 000 | 12 709 | -700 | -5.8 | 1 500 | 1 100 | -1 100 | -0.9 | -1.7 |
| GUADALUPE* | 34 400 | 29 017 | 5 400 | 18.6 | 4 300 | 1 700 | 2 800 | 2.8 | 1.3 |
| HALE | 44 100 | 36 798 | 7 300 | 19.8 | 7 200 | 1 800 | 1 900 | 2.9 | 2.7 |
| HALL | 7 000 | 7 322 | -300 | -4.4 | 1 000 | 600 | -700 | -0.7 | -3.9 |
| HAMILTON | 8 200 | 8 488 | -300 | -3.3 | 600 | 800 | (Z) | -0.5 | -2.3 |
| HANSFORD | 6 900 | 6 208 | 700 | 11.8 | 1 000 | 200 | -100 | 1.8 | 4.0 |
| HARDEMAN | 7 800 | 8 275 | -500 | -5.7 | 1 000 | 700 | -800 | -0.9 | -2.1 |
| HARDIN | 30 400 | 24 629 | 5 800 | 23.5 | 3 600 | 1 300 | 3 500 | 3.4 | 2.3 |
| HARRIS* | 1 530 500 | 1 243 158 | 287 400 | 23.1 | 209 200 | 60 000 | 138 200 | 3.4 | 4.4 |
| HARRISON | 41 600 | 45 594 | -4 000 | -8.7 | 5 100 | 2 800 | -6 200 | -1.4 | -0.5 |
| HARTLEY | 2 300 | 2 171 | 100 | 4.7 | 300 | 100 | -100 | 0.7 | 1.3 |
| HASKELL | 10 300 | 11 174 | -800 | -7.5 | 1 400 | 800 | -1 500 | -1.2 | -2.0 |
| HAYS | [1]26 300 | 19 934 | 6 400 | 32.1 | 3 200 | 1 100 | 4 300 | 4.6 | 1.1 |
| HEMPHILL | 3 200 | 3 185 | 100 | 1.8 | 400 | 200 | -100 | 0.3 | -2.5 |
| HENDERSON | 25 300 | 21 786 | 3 500 | 16.1 | 2 700 | 1 800 | 2 600 | 2.4 | -0.7 |
| HIDALGO* | 203 800 | 180 904 | 22 900 | 12.7 | 37 600 | 7 000 | -7 600 | 1.9 | 1.2 |
| HILL | 22 500 | 23 650 | -1 100 | -4.7 | 2 100 | 2 300 | -900 | -0.8 | -2.8 |
| HOCKLEY | 22 900 | 22 340 | 500 | 2.4 | 4 100 | 900 | -2 700 | 0.4 | 0.9 |
| HOOD | 5 200 | 5 443 | -200 | -3.8 | 500 | 500 | -300 | -0.6 | 0.3 |
| HOPKINS | 19 900 | 18 594 | 1 300 | 7.2 | 1 900 | 1 500 | 1 000 | 1.1 | -2.3 |
| HOUSTON | 18 400 | 19 376 | -1 000 | -5.1 | 1 900 | 1 300 | -1 600 | -0.8 | -1.6 |
| HOWARD | 42 700 | 40 139 | 2 600 | 6.5 | 7 300 | 1 700 | -2 900 | 1.0 | 4.2 |
| HUDSPETH | 3 200 | 3 343 | -100 | -3.4 | 500 | 100 | -500 | -0.5 | -2.5 |
| HUNT | [1]44 600 | 39 399 | 5 200 | 13.2 | 4 500 | 2 900 | 3 600 | 2.0 | -0.8 |
| HUTCHINSON | 27 800 | 34 419 | -6 700 | -19.4 | 4 100 | 1 100 | -9 600 | -3.4 | 0.9 |
| IRION | 1 100 | 1 183 | -100 | -8.1 | 100 | 100 | -100 | -1.3 | -2.9 |
| JACK | 6 900 | 7 418 | -500 | -7.0 | 600 | 500 | -600 | -1.1 | -0.4 |
| JACKSON | 13 400 | 14 040 | -700 | -4.9 | 1 800 | 700 | -1 800 | -0.8 | 0.8 |
| JASPER | 27 100 | 22 100 | 5 000 | 22.8 | 3 300 | 1 300 | 3 000 | 3.3 | 1.0 |
| JEFF DAVIS | 1 600 | 1 582 | (Z) | -1.6 | 300 | 100 | -200 | -0.3 | -2.7 |
| JEFFERSON* | 246 500 | 245 659 | 800 | 0.3 | 34 000 | 11 800 | -21 300 | 0.1 | 2.3 |
| JIM HOGG | 4 600 | 5 022 | -500 | -9.3 | 800 | 200 | -1 000 | -1.5 | -0.7 |
| JIM WELLS | 35 600 | 34 548 | 1 000 | 2.9 | 6 100 | 1 500 | -3 600 | 0.5 | 2.1 |
| JOHNSON* | 40 700 | 34 720 | 6 000 | 17.2 | 4 100 | 2 500 | 4 400 | 2.6 | 1.0 |
| JONES* | 20 200 | 19 299 | 900 | 4.6 | 2 300 | 1 400 | -100 | 0.7 | -1.4 |
| KARNES | 15 000 | 14 995 | (Z) | (Z) | 2 400 | 900 | -1 400 | (Z) | -1.3 |
| KAUFMAN* | 31 300 | 29 931 | 1 400 | 4.7 | 3 900 | 2 200 | -200 | 0.7 | -0.4 |
| KENDALL | 6 600 | 5 889 | 700 | 11.7 | 700 | 500 | 500 | 1.8 | 0.8 |

SEE FOOTNOTES AT END OF TABLE.

## Table 1.--ESTIMATES OF THE POPULATION OF COUNTIES, JULY 1, 1966, AND COMPONENTS OF POPULATION CHANGE SINCE APRIL 1, 1960--Continued

(Asterisk (*) indicates metropolitan county. State estimates are shown to the nearest thousand, county estimates to the nearest hundred)

| AREA | POPULATION | | CHANGE, 1960 TO 1966 | | COMPONENTS OF CHANGE | | | AVERAGE ANNUAL PERCENT CHANGE | |
|---|---|---|---|---|---|---|---|---|---|
| | JULY 1, 1966 | APRIL 1, 1960 (CENSUS) | NUMBER | PERCENT | BIRTHS | DEATHS | NET MIGRATION | 1960-66 | 1950-60 |
| TEXAS--CON. | | | | | | | | | |
| KENEDY | 800 | 884 | - 100 | -10.6 | 100 | (Z) | - 200 | -1.8 | 3.4 |
| KENT | 1 900 | 1 727 | 200 | 10.9 | 200 | 100 | 100 | 1.7 | -2.6 |
| KERR | 20 300 | 16 800 | 3 500 | 20.7 | 1 900 | 1 300 | 2 900 | 3.1 | 1.8 |
| KIMBLE | 4 700 | 3 943 | 800 | 19.1 | 600 | 300 | 500 | 2.8 | -1.6 |
| KING | 600 | 640 | (Z) | -5.3 | (Z) | (Z) | - 100 | -0.9 | -3.0 |
| KINNEY | 2 500 | 2 452 | (Z) | 1.8 | 400 | 200 | - 200 | 0.3 | -0.8 |
| KLEBERG | [1]30 600 | 30 052 | 600 | 1.9 | 5 900 | 1 100 | -4 200 | 0.3 | 3.2 |
| KNOX | 6 900 | 7 857 | - 900 | -12.1 | 1 000 | 500 | -1 500 | -2.0 | -2.5 |
| LAMAR | 36 400 | 34 234 | 2 100 | 6.2 | 4 300 | 2 900 | 700 | 1.0 | -2.3 |
| LAMB | 22 700 | 21 896 | 800 | 3.9 | 3 900 | 1 100 | -1 900 | 0.6 | 0.9 |
| LAMPASAS | 9 900 | 9 418 | 500 | 5.4 | 1 100 | 700 | 100 | 0.8 | -0.5 |
| LA SALLE | 5 500 | 5 972 | - 400 | -7.5 | 1 000 | 300 | -1 100 | -1.2 | -2.2 |
| LAVACA | 19 500 | 20 174 | - 700 | -3.4 | 2 000 | 1 500 | -1 100 | -0.6 | -0.9 |
| LEE | 8 700 | 8 949 | - 200 | -2.8 | 800 | 700 | - 300 | -0.5 | -1.2 |
| LEON | 9 600 | 9 951 | - 300 | -3.5 | 1 000 | 800 | - 500 | -0.6 | -1.9 |
| LIBERTY* | 31 300 | 31 595 | - 300 | -1.0 | 4 300 | 1 900 | -2 800 | -0.2 | 1.7 |
| LIMESTONE | 22 100 | 20 413 | 1 700 | 8.4 | 1 700 | 1 700 | 1 800 | 1.3 | -2.1 |
| LIPSCOMB | 3 000 | 3 406 | - 400 | -12.9 | 400 | 200 | - 700 | -2.2 | -0.7 |
| LIVE OAK | 8 100 | 7 846 | 200 | 2.7 | 1 000 | 400 | - 500 | 0.4 | -1.4 |
| LLANO | 6 500 | 5 240 | 1 200 | 23.5 | 500 | 500 | 1 200 | 3.4 | -0.3 |
| LOVING | 100 | 226 | - 100 | -40.7 | (Z) | (Z) | - 100 | -8.0 | (Z) |
| LUBBOCK* | [1]189 700 | 156 271 | 33 400 | 21.4 | 31 600 | 6 400 | 8 200 | 3.1 | 4.5 |
| LYNN | 9 500 | 10 914 | -1 400 | -13.2 | 2 100 | 600 | -2 900 | -2.2 | -0.1 |
| MC CULLOCH | 9 800 | 8 815 | 1 000 | 11.0 | 1 000 | 700 | 700 | 1.7 | -2.8 |
| MC LENNAN* | 150 100 | 150 091 | (Z) | (Z) | 20 500 | 9 200 | -11 300 | (Z) | 1.4 |
| MC MULLEN | 1 100 | 1 116 | (Z) | 1.3 | 100 | 100 | (Z) | 0.2 | -0.6 |
| MADISON | 7 700 | 6 749 | 1 000 | 14.4 | 800 | 600 | 700 | 2.2 | -1.7 |
| MARION | 7 700 | 8 049 | - 400 | -4.8 | 900 | 600 | - 700 | -0.8 | -2.3 |
| MARTIN | 5 500 | 5 068 | 500 | 9.4 | 900 | 200 | - 200 | 1.4 | -0.9 |
| MASON | 4 100 | 3 780 | 300 | 9.2 | 400 | 300 | 300 | 1.4 | -2.7 |
| MATAGORDA | 30 400 | 25 744 | 4 700 | 18.2 | 4 100 | 1 500 | 2 000 | 2.7 | 1.8 |
| MAVERICK | 19 100 | 14 508 | 4 600 | 31.5 | 4 300 | 600 | 900 | 4.5 | 1.7 |
| MEDINA | 20 800 | 18 904 | 1 900 | 9.9 | 2 700 | 1 000 | 200 | 1.5 | 1.1 |
| MENARD | 3 100 | 2 964 | 100 | 4.3 | 300 | 200 | 100 | 0.7 | -3.4 |
| MIDLAND* | 66 400 | 67 717 | -1 300 | -2.0 | 9 600 | 2 000 | -9 000 | -0.3 | 10.1 |
| MILAM | 20 100 | 22 263 | -2 200 | -9.7 | 2 300 | 1 700 | -2 800 | -1.6 | -0.6 |
| MILLS | 4 700 | 4 467 | 200 | 4.6 | 300 | 400 | 300 | 0.7 | -2.9 |
| MITCHELL | 10 700 | 11 255 | - 500 | -4.6 | 1 700 | 700 | -1 500 | -0.7 | -2.4 |
| MONTAGUE | 15 000 | 14 893 | 100 | 1.0 | 1 500 | 1 300 | (Z) | 0.2 | -1.4 |
| MONTGOMERY* | 34 800 | 26 839 | 8 000 | 29.7 | 3 200 | 1 600 | 6 400 | 4.2 | 0.9 |
| MOORE | 14 400 | 14 773 | - 400 | -2.8 | 1 800 | 400 | -1 800 | -0.5 | 1.0 |
| MORRIS | 12 100 | 12 576 | - 500 | -4.0 | 1 400 | 700 | -1 200 | -0.7 | 2.9 |
| MOTLEY | 2 600 | 2 870 | - 300 | -10.5 | 400 | 200 | - 400 | -1.8 | -3.2 |
| NACOGDOCHES | [1]33 000 | 28 046 | 5 000 | 17.7 | 3 500 | 2 000 | 3 400 | 2.6 | -0.8 |
| NAVARRO | 34 000 | 34 423 | - 400 | -1.2 | 3 400 | 2 700 | -1 100 | -0.2 | -1.5 |
| NEWTON | 10 900 | 10 372 | 500 | 4.9 | 1 300 | 600 | - 200 | 0.8 | -0.4 |
| NOLAN | 18 200 | 18 963 | - 700 | -3.8 | 2 400 | 1 200 | -1 900 | -0.6 | -0.4 |
| NUECES* | 235 500 | 221 573 | 13 900 | 6.3 | 39 200 | 8 900 | -16 400 | 1.0 | 3.0 |
| OCHILTREE | 9 800 | 9 380 | 400 | 4.6 | 1 600 | 400 | - 800 | 0.7 | 4.5 |
| OLDHAM | 2 500 | 1 928 | 600 | 31.8 | 300 | 100 | 400 | 4.5 | 1.4 |
| ORANGE* | 65 000 | 60 357 | 4 700 | 7.8 | 9 500 | 2 500 | -2 300 | 1.2 | 4.1 |
| PALO PINTO | 24 400 | 20 516 | 3 900 | 19.0 | 3 200 | 1 500 | 2 200 | 2.8 | 1.8 |
| PANOLA | 17 300 | 16 870 | 400 | 2.6 | 1 600 | 1 000 | - 100 | 0.4 | -1.3 |
| PARKER | 25 500 | 22 880 | 2 600 | 11.4 | 2 400 | 1 600 | 1 800 | 1.7 | 0.6 |
| PARMER | 11 300 | 9 583 | 1 700 | 17.6 | 1 600 | 400 | 500 | 2.6 | 5.2 |
| PECOS | 12 500 | 11 957 | 500 | 4.3 | 2 100 | 500 | -1 100 | 0.7 | 1.9 |
| POLK | 14 200 | 13 861 | 300 | 2.5 | 1 700 | 1 100 | - 300 | 0.4 | -1.5 |
| POTTER* | 120 800 | 115 580 | 5 200 | 4.5 | 18 500 | 5 200 | -8 100 | 0.7 | 4.6 |
| PRESIDIO | 5 600 | 5 460 | 100 | 2.4 | 900 | 300 | - 500 | 0.4 | -2.9 |
| RAINS | 3 600 | 2 993 | 600 | 18.8 | 200 | 300 | 600 | 2.8 | -3.5 |
| RANDALL* | [1]51 700 | 33 913 | 17 800 | 52.5 | 5 000 | 1 100 | 13 800 | 7.0 | 9.4 |
| REAGAN | 3 100 | 3 782 | - 700 | -17.4 | 400 | 100 | -1 000 | -3.0 | 1.9 |
| REAL | 1 900 | 2 079 | - 200 | -8.2 | 300 | 100 | - 300 | -1.4 | -1.7 |
| RED RIVER | 16 400 | 15 682 | 700 | 4.6 | 1 700 | 1 300 | 300 | 0.7 | -3.3 |
| REEVES | 16 700 | 17 644 | - 900 | -5.3 | 3 300 | 700 | -3 500 | -0.9 | 4.2 |

SEE FOOTNOTES AT END OF TABLE.

## Table 1.--ESTIMATES OF THE POPULATION OF COUNTIES, JULY 1, 1966, AND COMPONENTS OF POPULATION CHANGE SINCE APRIL 1, 1960--Continued

(Asterisk (*) indicates metropolitan county. State estimates are shown to the nearest thousand, county estimates to the nearest hundred)

| AREA | POPULATION | | CHANGE: 1960 TO 1966 | | COMPONENTS OF CHANGE | | | AVERAGE ANNUAL PERCENT CHANGE | |
|---|---|---|---|---|---|---|---|---|---|
| | JULY 1, 1966 | APRIL 1, 1960 (CENSUS) | NUMBER | PERCENT | BIRTHS | DEATHS | NET MIGRATION | 1960-66 | 1950-60 |
| TEXAS--CON. | | | | | | | | | |
| REFUGIO | 10 800 | 10 975 | - 200 | -1.8 | 1 600 | 500 | -1 300 | -0.3 | 0.8 |
| ROBERTS | 900 | 1 075 | - 200 | -14.3 | 100 | 100 | - 200 | -2.4 | 0.4 |
| ROBERTSON | 14 500 | 16 157 | -1 600 | -10.1 | 2 000 | 1 200 | -2 500 | -1.7 | -2.1 |
| ROCKWALL* | 6 300 | 5 878 | 400 | 6.5 | 800 | 400 | (Z) | 1.0 | -0.5 |
| RUNNELS | 14 600 | 15 016 | - 400 | -2.6 | 1 800 | 1 000 | -1 100 | -0.4 | -1.1 |
| RUSK | 35 300 | 36 421 | -1 100 | -3.1 | 4 000 | 2 500 | -2 700 | -0.5 | -1.5 |
| SABINE | 7 500 | 7 302 | 200 | 2.2 | 1 000 | 500 | - 300 | 0.4 | -1.6 |
| SAN AUGUSTINE | 7 500 | 7 722 | - 200 | -3.0 | 1 000 | 500 | - 700 | -0.5 | -1.3 |
| SAN JACINTO | 5 900 | 6 153 | - 300 | -4.7 | 600 | 400 | - 500 | -0.8 | -1.5 |
| SAN PATRICIO* | 50 500 | 45 021 | 5 500 | 12.2 | 8 200 | 2 000 | - 700 | 1.9 | 2.3 |
| SAN SABA | 6 900 | 6 381 | 500 | 7.7 | 700 | 500 | 400 | 1.2 | -3.0 |
| SCHLEICHER | 2 800 | 2 791 | 100 | 2.0 | 300 | 100 | - 100 | 0.3 | -0.2 |
| SCURRY | 17 400 | 20 369 | -3 000 | -14.6 | 2 500 | 900 | -4 600 | -2.5 | -1.1 |
| SHACKELFORD | 3 100 | 3 990 | - 900 | -23.3 | 300 | 300 | - 900 | -4.2 | -2.2 |
| SHELBY | 21 200 | 20 479 | 800 | 3.7 | 2 600 | 1 600 | - 300 | 0.6 | -1.4 |
| SHERMAN | 3 700 | 2 605 | 1 000 | 40.2 | 300 | 100 | 900 | 5.5 | 0.6 |
| SMITH* | 93 800 | 86 350 | 7 500 | 8.7 | 11 900 | 5 000 | 600 | 1.3 | 1.5 |
| SOMERVELL | 2 600 | 2 577 | 100 | 2.5 | 200 | 200 | 100 | 0.4 | 0.1 |
| STARR | 19 800 | 17 137 | 2 700 | 15.7 | 3 500 | 700 | - 100 | 2.4 | 2.1 |
| STEPHENS | 8 200 | 8 885 | - 700 | -8.0 | 900 | 700 | - 900 | -1.3 | -1.7 |
| STERLING | 1 400 | 1 177 | 200 | 19.9 | 100 | 100 | 200 | 2.9 | -0.9 |
| STONEWALL | 3 100 | 3 017 | 100 | 2.2 | 300 | 200 | - 100 | 0.3 | -2.0 |
| SUTTON | 4 000 | 3 738 | 300 | 6.7 | 500 | 200 | - 100 | 1.0 | (Z) |
| SWISHER | 12 500 | 10 607 | 1 900 | 18.1 | 2 100 | 600 | 400 | 2.7 | 2.5 |
| TARRANT* | 595 800 | 538 495 | 57 300 | 10.6 | 79 300 | 27 600 | 5 700 | 1.6 | 4.1 |
| TAYLOR* | 102 900 | 101 078 | 1 900 | 1.8 | 16 200 | 4 300 | -10 000 | 0.3 | 4.8 |
| TERRELL | 2 100 | 2 600 | - 500 | -17.5 | 300 | 100 | - 600 | -3.0 | -2.0 |
| TERRY | 17 800 | 16 286 | 1 500 | 9.0 | 3 200 | 800 | - 900 | 1.4 | 2.2 |
| THROCKMORTON | 3 000 | 2 767 | 200 | 8.1 | 300 | 200 | 200 | 1.2 | -2.6 |
| TITUS | 15 900 | 16 785 | - 900 | -5.1 | 2 000 | 1 200 | -1 700 | -0.8 | -0.3 |
| TOM GREEN* | 73 600 | 64 630 | 8 900 | 13.8 | 10 000 | 3 700 | 2 600 | 2.1 | 0.9 |
| TRAVIS* | [1]254 000 | 212 136 | 41 800 | 19.7 | 34 300 | 9 900 | 17 400 | 2.9 | 2.8 |
| TRINITY | 7 600 | 7 539 | 100 | 1.2 | 800 | 700 | - 100 | 0.2 | -2.8 |
| TYLER | 12 200 | 10 666 | 1 500 | 14.0 | 1 400 | 800 | 900 | 2.1 | -0.6 |
| UPSHUR | 19 300 | 19 793 | - 500 | -2.4 | 2 100 | 1 400 | -1 200 | -0.4 | -0.5 |
| UPTON | 5 600 | 6 239 | - 600 | -9.7 | 800 | 200 | -1 200 | -1.6 | 1.6 |
| UVALDE | 18 300 | 16 814 | 1 500 | 8.8 | 2 800 | 1 000 | - 400 | 1.4 | 0.5 |
| VAL VERDE | 28 400 | 24 461 | 3 900 | 15.9 | 5 700 | 1 200 | - 600 | 2.4 | 3.9 |
| VAN ZANDT | 20 100 | 19 091 | 1 100 | 5.5 | 1 800 | 1 500 | 800 | 0.9 | -1.7 |
| VICTORIA | 53 100 | 46 475 | 6 600 | 14.2 | 8 200 | 2 200 | 600 | 2.2 | 4.1 |
| WALKER | [1]26 900 | 21 475 | 5 500 | 25.5 | 2 000 | 1 100 | 4 600 | 3.7 | 0.6 |
| WALLER | 13 600 | 12 071 | 1 600 | 13.1 | 1 400 | 800 | 900 | 2.0 | 0.1 |
| WARD | 13 300 | 14 917 | -1 600 | -10.8 | 2 200 | 600 | -3 300 | -1.8 | 1.1 |
| WASHINGTON | 19 200 | 19 145 | 100 | 0.5 | 2 000 | 1 500 | - 400 | 0.1 | -0.7 |
| WEBB* | 75 600 | 64 791 | 10 800 | 16.7 | 14 800 | 3 000 | -1 000 | 2.5 | 1.4 |
| WHARTON | 38 100 | 38 152 | - 100 | -0.2 | 5 200 | 2 200 | -3 200 | (Z) | 0.6 |
| WHEELER | 6 900 | 7 947 | -1 100 | -13.6 | 800 | 600 | -1 400 | -2.3 | -2.6 |
| WICHITA* | 126 200 | 123 528 | 2 700 | 2.2 | 18 400 | 5 700 | -10 100 | 0.3 | 2.3 |
| WILBARGER | 17 800 | 17 748 | 100 | 0.5 | 2 100 | 1 200 | - 800 | 0.1 | -1.5 |
| WILLACY | 18 700 | 20 084 | -1 400 | -7.1 | 3 700 | 800 | -4 400 | -1.2 | -0.4 |
| WILLIAMSON | 36 100 | 35 044 | 1 100 | 3.1 | 4 300 | 2 500 | - 700 | 0.5 | -1.0 |
| WILSON | 13 100 | 13 267 | - 200 | -1.6 | 1 800 | 900 | -1 100 | -0.3 | -1.0 |
| WINKLER | 11 200 | 13 652 | -2 500 | -18.1 | 1 800 | 400 | -3 800 | -3.1 | 3.1 |
| WISE | 18 400 | 17 012 | 1 400 | 8.2 | 1 900 | 1 200 | 700 | 1.3 | 0.5 |
| WOOD | 19 000 | 17 653 | 1 400 | 7.8 | 1 600 | 1 500 | 1 300 | 1.2 | -1.9 |
| YOAKUM | 7 800 | 8 032 | - 300 | -3.3 | 1 200 | 300 | -1 200 | -0.5 | 6.4 |
| YOUNG | 14 900 | 17 254 | -2 400 | -13.6 | 1 600 | 1 100 | -2 800 | -2.3 | 0.3 |
| ZAPATA | 4 700 | 4 393 | 300 | 7.1 | 900 | 100 | - 400 | 1.1 | (Z) |
| ZAVALA | 13 500 | 12 696 | 800 | 6.3 | 2 700 | 600 | -1 400 | 1.0 | 1.3 |

SEE FOOTNOTES AT END OF TABLE.

## Table 1.--ESTIMATES OF THE POPULATION OF COUNTIES, JULY 1, 1966, AND COMPONENTS OF POPULATION CHANGE SINCE APRIL 1, 1960--Continued

(Asterisk (*) indicates metropolitan county. State estimates are shown to the nearest thousand, county estimates to the nearest hundred)

| AREA | POPULATION | | CHANGE, 1960 TO 1966 | | COMPONENTS OF CHANGE | | | AVERAGE ANNUAL PERCENT CHANGE | |
|---|---|---|---|---|---|---|---|---|---|
| | JULY 1, 1966 | APRIL 1, 1960 (CENSUS) | NUMBER | PERCENT | BIRTHS | DEATHS | NET MIGRATION | 1960-66 | 1950-60 |
| UTAH | 1 010 000 | 890 627 | 119 000 | 13.4 | 157 000 | 40 000 | 2 000 | 2.0 | 2.6 |
| BEAVER | 4 200 | 4 331 | - 100 | -2.6 | 500 | 300 | - 400 | -0.4 | -1.1 |
| BOX ELDER | 28 100 | 25 061 | 3 100 | 12.2 | 4 900 | 1 100 | - 700 | 1.9 | 2.4 |
| CACHE | [1]41 900 | 35 788 | 6 100 | 17.0 | 6 400 | 1 600 | 1 200 | 2.5 | 0.7 |
| CARBON | 16 600 | 21 135 | -4 500 | -21.3 | 2 300 | 1 000 | -5 800 | -3.8 | -1.6 |
| DAGGETT | 700 | 1 164 | - 500 | -41.6 | 200 | (Z) | - 600 | -8.2 | 12.3 |
| DAVIS* | 87 700 | 64 760 | 23 000 | 35.5 | 13 500 | 1 800 | 11 300 | 5.0 | 7.7 |
| DUCHESNE | 6 600 | 7 179 | - 500 | -7.5 | 1 100 | 300 | -1 300 | -1.2 | -1.2 |
| EMERY | 6 100 | 5 546 | 500 | 9.7 | 700 | 300 | 100 | 1.5 | -1.3 |
| GARFIELD | 3 300 | 3 577 | - 300 | -7.2 | 500 | 200 | - 500 | -1.2 | -1.5 |
| GRAND | 6 600 | 6 345 | 200 | 3.5 | 1 300 | 300 | - 800 | 0.5 | 12.8 |
| IRON | [1]11 500 | 10 795 | 700 | 6.8 | 1 500 | 500 | - 300 | 1.1 | 1.1 |
| JUAB | 4 300 | 4 597 | - 300 | -6.8 | 600 | 300 | - 500 | -1.1 | -2.6 |
| KANE | 2 100 | 2 667 | - 600 | -21.3 | 400 | 100 | - 900 | -3.8 | 1.5 |
| MILLARD | 6 800 | 7 866 | -1 100 | -13.7 | 1 000 | 400 | -1 700 | -2.3 | -1.8 |
| MORGAN | 3 600 | 2 837 | 700 | 26.1 | 400 | 100 | 400 | 3.8 | 1.2 |
| PIUTE | 1 300 | 1 436 | - 100 | -8.1 | 200 | 100 | - 200 | -1.4 | -2.8 |
| RICH | 1 500 | 1 685 | - 200 | -12.3 | 200 | 100 | - 300 | -2.1 | 0.1 |
| SALT LAKE* | 439 000 | 383 035 | 56 000 | 14.6 | 70 000 | 17 800 | 3 800 | 2.2 | 3.4 |
| SAN JUAN | 7 200 | 9 040 | -1 900 | -20.9 | 2 500 | 300 | -4 000 | -3.7 | 5.5 |
| SANPETE | 11 000 | 11 053 | (Z) | (Z) | 1 300 | 800 | - 500 | (Z) | -2.3 |
| SEVIER | 9 700 | 10 565 | - 800 | -7.8 | 1 100 | 600 | -1 400 | -1.3 | -1.3 |
| SUMMIT | 6 100 | 5 673 | 400 | 7.3 | 900 | 300 | - 100 | 1.1 | -1.7 |
| TOOELE | 21 200 | 17 868 | 3 400 | 18.9 | 3 300 | 800 | 900 | 2.8 | 2.0 |
| UINTAH | 12 200 | 11 582 | 600 | 5.1 | 2 200 | 600 | -1 000 | 0.8 | 1.2 |
| UTAH* | [1]127 100 | 106 991 | 20 100 | 18.8 | 18 700 | 4 100 | 5 500 | 2.8 | 2.7 |
| WASATCH | 5 700 | 5 308 | 400 | 8.0 | 800 | 300 | - 100 | 1.2 | -0.5 |
| WASHINGTON | 12 700 | 10 271 | 2 400 | 23.8 | 1 600 | 600 | 1 400 | 3.5 | 0.4 |
| WAYNE | 1 600 | 1 728 | - 200 | -9.1 | 200 | 100 | - 300 | -1.5 | -2.4 |
| WEBER* | [1]123 300 | 110 744 | 12 500 | 11.3 | 18 300 | 5 100 | - 700 | 1.7 | 2.9 |
| VERMONT | 410 000 | 389 881 | 21 000 | 5.3 | 55 000 | 28 000 | -7 000 | 0.8 | 0.3 |
| ADDISON | 21 000 | 20 076 | 1 000 | 4.7 | 2 700 | 1 300 | - 400 | 0.7 | 0.3 |
| BENNINGTON | 27 600 | 25 088 | 2 500 | 10.1 | 3 700 | 2 000 | 800 | 1.6 | 0.4 |
| CALEDONIA | 21 500 | 22 786 | -1 300 | -5.8 | 2 800 | 1 800 | -2 300 | -1.0 | -0.5 |
| CHITTENDEN | [1]85 500 | 74 425 | 11 100 | 14.9 | 12 600 | 4 200 | 2 800 | 2.2 | 1.8 |
| ESSEX | 5 200 | 6 083 | - 900 | -14.2 | 800 | 400 | -1 200 | -2.4 | -0.3 |
| FRANKLIN | 28 200 | 29 474 | -1 300 | -4.4 | 4 200 | 2 200 | -3 300 | -0.7 | -0.1 |
| GRAND ISLE | 3 200 | 2 927 | 300 | 10.6 | 400 | 300 | 200 | 1.6 | -1.5 |
| LAMOILLE | 12 100 | 11 027 | 1 100 | 9.9 | 1 700 | 800 | 200 | 1.5 | -0.3 |
| ORANGE | 17 000 | 16 014 | 1 000 | 6.3 | 2 100 | 1 200 | 200 | 1.0 | -0.6 |
| ORLEANS | 19 200 | 20 143 | - 900 | -4.4 | 2 800 | 1 500 | -2 200 | -0.7 | -0.5 |
| RUTLAND | 48 700 | 46 719 | 2 000 | 4.3 | 6 300 | 3 900 | - 400 | 0.7 | 0.2 |
| WASHINGTON | 44 700 | 42 860 | 1 900 | 4.3 | 6 000 | 2 800 | -1 300 | 0.7 | (Z) |
| WINDHAM | 32 000 | 29 776 | 2 200 | 7.6 | 3 800 | 2 300 | 800 | 1.2 | 0.4 |
| WINDSOR | 44 300 | 42 483 | 1 800 | 4.3 | 5 400 | 2 900 | - 700 | 0.7 | 0.4 |
| VIRGINIA | 4 481 000 | [9]3 966 949 | [9]514 000 | 13.0 | 595 000 | 224 000 | [9]142 000 | 2.0 | 1.8 |
| ACCOMACK | 30 300 | 30 635 | - 300 | -1.1 | 4 000 | 2 900 | -1 400 | -0.2 | -1.0 |
| ALBEMARLE[10] | [1]69 500 | 60 396 | 9 100 | 15.0 | 9 300 | 3 900 | 3 700 | 2.3 | 1.4 |
| ALLEGHANY[11] | 29 500 | 28 458 | 1 100 | 3.7 | 3 600 | 1 900 | - 600 | 0.6 | -0.2 |
| AMELIA | 7 200 | 7 815 | - 600 | -7.9 | 900 | 500 | -1 000 | -1.3 | -0.1 |
| AMHERST* | [1]27 500 | 22 953 | 4 500 | 19.8 | 2 700 | 1 300 | 3 100 | 2.9 | 1.2 |
| APPOMATTOX | 9 700 | 9 148 | 500 | 5.9 | 1 200 | 600 | - 100 | 0.9 | 0.4 |
| ARLINGTON* | 179 700 | 163 401 | 16 300 | 10.0 | 25 700 | 7 000 | -2 300 | 1.5 | 1.9 |
| AUGUSTA | 42 700 | 37 363 | 5 300 | 14.3 | 4 800 | 2 100 | 2 600 | 2.2 | 0.9 |
| BATH | 5 100 | 5 335 | - 300 | -5.2 | 700 | 400 | - 500 | -0.8 | -1.6 |
| BEDFORD | 32 800 | 31 028 | 1 800 | 5.8 | 4 100 | 2 000 | - 300 | 0.9 | 0.6 |
| BLAND | 6 000 | 5 982 | (Z) | -0.4 | 500 | 400 | - 100 | -0.1 | -0.7 |
| BOTETOURT | 17 400 | 16 715 | 700 | 4.0 | 2 000 | 1 100 | - 200 | 0.6 | 0.6 |
| BRUNSWICK | 16 700 | 17 779 | -1 100 | -6.0 | 2 100 | 1 100 | -2 100 | -1.0 | -1.2 |
| BUCHANAN | 35 500 | 36 724 | -1 200 | -3.4 | 6 200 | 1 500 | -5 900 | -0.6 | 0.3 |
| BUCKINGHAM | 11 400 | 10 877 | 500 | 4.7 | 1 600 | 800 | - 300 | 0.7 | -1.2 |

SEE FOOTNOTES AT END OF TABLE.

## Table 1.--ESTIMATES OF THE POPULATION OF COUNTIES, JULY 1, 1966, AND COMPONENTS OF POPULATION CHANGE SINCE APRIL 1, 1960--Continued

(Asterisk (*) indicates metropolitan county. State estimates are shown to the nearest thousand, county estimates to the nearest hundred)

| AREA | POPULATION | | CHANGE: 1960 TO 1966 | | COMPONENTS OF CHANGE | | | AVERAGE ANNUAL PERCENT CHANGE | |
|---|---|---|---|---|---|---|---|---|---|
| | JULY 1, 1966 | APRIL 1, 1960 (CENSUS) | NUMBER | PERCENT | BIRTHS | DEATHS | NET MIGRATION | 1960-66 | 1950-60 |
| VIRGINIA--CON. | | | | | | | | | |
| CAMPBELL* | 39 000 | 32 958 | 6 100 | 18.4 | 5 500 | 1 800 | 2 400 | 2.7 | 2.5 |
| CAROLINE | 13 900 | 12 725 | 1 200 | 9.5 | 2 000 | 800 | 100 | 1.5 | 0.2 |
| CARROLL[12] | [11]46 000 | 45 822 | 200 | 0.5 | 4 800 | 2 700 | -1 900 | 0.1 | -0.5 |
| CHARLES CITY | 5 700 | 5 492 | 200 | 4.2 | 1 100 | 300 | - 500 | 0.7 | 1.6 |
| CHARLOTTE | 13 200 | 13 368 | - 100 | -0.9 | 1 800 | 900 | -1 100 | -0.1 | -0.5 |
| CHESTERFIELD* | 102 700 | 71 197 | 31 500 | 44.2 | 10 900 | 2 900 | 23 500 | 6.0 | 5.9 |
| CLARKE | 8 000 | 7 942 | (Z) | 0.2 | 1 000 | 600 | - 300 | (Z) | 1.2 |
| CRAIG | 3 100 | 3 356 | - 300 | -7.9 | 400 | 200 | - 400 | -1.3 | -0.3 |
| CULPEPER | 16 700 | 15 088 | 1 600 | 10.7 | 2 300 | 1 200 | 500 | 1.6 | 1.3 |
| CUMBERLAND | 6 800 | 6 360 | 400 | 6.7 | 800 | 400 | 100 | 1.0 | -1.3 |
| DICKENSON | 16 300 | 20 211 | -3 900 | -19.3 | 2 400 | 900 | -5 400 | -3.4 | -1.5 |
| DINWIDDIE | 25 700 | 22 183 | 3 600 | 16.1 | 3 300 | 1 100 | 1 500 | 2.4 | 1.6 |
| ESSEX | 7 300 | 6 690 | 700 | 9.9 | 1 000 | 500 | 200 | 1.5 | 0.2 |
| FAIRFAX[13] * | 409 300 | 272 674 | 136 700 | 50.1 | 45 700 | 8 500 | 99 400 | 6.7 | 10.3 |
| FAUQUIER | 29 300 | 24 066 | 5 200 | 21.6 | 4 100 | 1 800 | 2 900 | 3.2 | 1.3 |
| FLOYD | 10 100 | 10 462 | - 400 | -3.5 | 1 100 | 700 | - 700 | -0.6 | -0.8 |
| FLUVANNA | 8 600 | 7 227 | 1 400 | 18.7 | 1 000 | 500 | 900 | 2.8 | 0.1 |
| FRANKLIN | 26 900 | 25 925 | 1 000 | 3.9 | 3 700 | 1 500 | -1 200 | 0.6 | 0.5 |
| FREDERICK | 29 300 | 21 941 | 7 400 | 33.5 | 3 300 | 1 200 | 5 200 | 4.7 | 2.3 |
| GILES | 18 100 | 17 219 | 900 | 5.2 | 2 200 | 1 000 | - 400 | 0.8 | -1.0 |
| GLOUCESTER | 12 900 | 11 919 | 900 | 7.9 | 1 500 | 900 | 300 | 1.2 | 1.4 |
| GOOCHLAND | 11 000 | 9 206 | 1 800 | 19.9 | 1 200 | 500 | 1 100 | 2.9 | 0.3 |
| GREENE | 5 200 | 4 715 | 500 | 10.5 | 800 | 300 | 100 | 1.6 | -0.1 |
| GREENSVILLE[14] | 16 500 | 16 155 | 400 | 2.4 | 2 200 | 900 | - 900 | 0.4 | -0.1 |
| HALIFAX[15] | 39 800 | 39 611 | 200 | 0.5 | 5 600 | 2 500 | -2 900 | 0.1 | -0.5 |
| HANOVER* | 34 000 | 27 550 | 6 500 | 23.5 | 4 300 | 1 700 | 3 900 | 3.4 | 2.3 |
| HENRICO* | 137 600 | 117 339 | 20 200 | 17.2 | 17 100 | 5 400 | 8 500 | 2.6 | 7.4 |
| HENRY | 49 000 | 40 335 | 8 700 | 21.6 | 7 100 | 1 800 | 3 400 | 3.2 | 2.6 |
| HIGHLAND | 3 300 | 3 221 | 100 | 2.1 | 300 | 200 | (Z) | 0.3 | -2.3 |
| ISLE OF WIGHT | 18 100 | 17 164 | 900 | 5.3 | 2 700 | 1 100 | - 700 | 0.8 | 1.4 |
| JAMES CITY[16] | [1]25 200 | 18 811 | 6 400 | 34.2 | 3 000 | 900 | 4 400 | 4.8 | 3.7 |
| KING AND QUEEN | 6 300 | 5 889 | 500 | 7.8 | 700 | 500 | 200 | 1.2 | -0.7 |
| KING GEORGE | 7 700 | 7 243 | 500 | 6.9 | 1 200 | 400 | - 200 | 1.1 | 0.8 |
| KING WILLIAM | 8 000 | 7 563 | 400 | 5.9 | 1 100 | 600 | - 100 | 0.9 | (Z) |
| LANCASTER | 8 700 | 9 174 | - 400 | -4.8 | 1 100 | 700 | - 800 | -0.8 | 0.6 |
| LEE | 23 600 | 25 824 | -2 200 | -8.5 | 2 800 | 1 600 | -3 400 | -1.4 | -3.3 |
| LOUDOUN* | 33 900 | 24 549 | 9 400 | 38.3 | 3 900 | 1 700 | 7 200 | 5.3 | 1.5 |
| LOUISA | 14 200 | 12 959 | 1 300 | 9.8 | 1 800 | 1 100 | 500 | 1.5 | 0.1 |
| LUNENBURG | 12 500 | 12 523 | (Z) | (Z) | 1 600 | 900 | - 700 | (Z) | -1.2 |
| MADISON | 8 700 | 8 187 | 600 | 6.8 | 1 000 | 500 | 100 | 1.1 | -0.1 |
| MATHEWS | 7 000 | 7 121 | - 100 | -1.4 | 600 | 800 | (Z) | -0.2 | (Z) |
| MECKLENBURG | 31 500 | 31 428 | 100 | 0.3 | 4 200 | 1 900 | -2 100 | 0.1 | -0.6 |
| MIDDLESEX | 6 800 | 6 319 | 500 | 8.1 | 700 | 600 | 400 | 1.3 | -0.6 |
| MONTGOMERY | [1]39 900 | 32 923 | 6 900 | 21.1 | 5 100 | 1 700 | 3 600 | 3.1 | 1.0 |
| NANSEMOND | 35 200 | 31 366 | 3 800 | 12.3 | 5 000 | 2 100 | 900 | 1.9 | 2.2 |
| NELSON | 12 800 | 12 752 | 100 | 0.6 | 1 600 | 1 000 | - 500 | 0.1 | -1.0 |
| NEW KENT | 4 900 | 4 504 | 400 | 8.3 | 700 | 300 | (Z) | 1.3 | 1.2 |
| NORTHAMPTON | 16 500 | 16 966 | - 400 | -2.6 | 2 500 | 1 400 | -1 500 | -0.4 | -0.2 |
| NORTHUMBERLAND | 9 200 | 10 185 | -1 000 | -9.5 | 1 100 | 800 | -1 200 | -1.6 | 0.2 |
| NOTTOWAY | 15 300 | 15 141 | 100 | 0.9 | 2 000 | 1 100 | - 800 | 0.1 | -0.2 |
| ORANGE | 14 200 | 12 900 | 1 300 | 9.7 | 1 900 | 1 000 | 400 | 1.5 | 0.1 |
| PAGE | 16 500 | 15 572 | 900 | 5.7 | 1 900 | 1 100 | (Z) | 0.9 | 0.3 |
| PATRICK | 15 400 | 15 282 | 100 | 0.7 | 1 900 | 900 | - 900 | 0.1 | -0.2 |
| PITTSYLVANIA | 61 200 | 58 296 | 2 900 | 5.0 | 8 100 | 3 200 | -2 000 | 0.8 | 0.1 |
| POWHATAN | 7 100 | 6 747 | 400 | 5.7 | 800 | 400 | (Z) | 0.9 | 2.0 |
| PRINCE EDWARD | [1]13 200 | 14 121 | - 900 | -6.6 | 1 700 | 1 000 | -1 700 | -1.1 | -0.9 |
| PRINCE GEORGE | 28 600 | 20 270 | 8 300 | 40.9 | 3 700 | 600 | 5 200 | 5.6 | 2.2 |
| PRINCE WILLIAM* | 84 000 | 50 164 | 33 800 | 67.5 | 13 800 | 2 000 | 22 100 | 8.6 | 8.3 |
| PULASKI | 29 500 | 27 258 | 2 200 | 8.1 | 3 400 | 1 600 | 400 | 1.3 | -0.2 |
| RAPPAHANNOCK | 5 500 | 5 368 | 100 | 2.3 | 600 | 400 | - 100 | 0.4 | -1.3 |
| RICHMOND | 6 500 | 6 375 | 200 | 2.4 | 900 | 500 | - 300 | 0.4 | 0.3 |
| ROANOKE* | 78 500 | 61 693 | 16 800 | 27.2 | 7 800 | 3 000 | 12 000 | 3.9 | 4.0 |
| ROCKBRIDGE[17] | 24 000 | 24 039 | - 100 | -0.2 | 2 900 | 1 500 | -1 500 | (Z) | 0.3 |
| ROCKINGHAM[18] | [1]59 600 | 52 401 | 7 200 | 13.7 | 7 000 | 3 100 | 3 300 | 2.1 | 1.3 |
| RUSSELL | 24 700 | 26 290 | -1 600 | -5.9 | 3 200 | 1 400 | -3 400 | -1.0 | -0.2 |

SEE FOOTNOTES AT END OF TABLE.

## Table 1.--ESTIMATES OF THE POPULATION OF COUNTIES, JULY 1, 1966, AND COMPONENTS OF POPULATION CHANGE SINCE APRIL 1, 1960--Continued

(Asterisk (*) indicates metropolitan county. State estimates are shown to the nearest thousand, county estimates to the nearest hundred)

| AREA | POPULATION | | CHANGE, 1960 TO 1966 | | COMPONENTS OF CHANGE | | | AVERAGE ANNUAL PERCENT CHANGE | |
|---|---|---|---|---|---|---|---|---|---|
| | JULY 1, 1966 | APRIL 1, 1960 (CENSUS) | NUMBER | PERCENT | BIRTHS | DEATHS | NET MIGRATION | 1960-66 | 1950-60 |
| VIRGINIA--CON. | | | | | | | | | |
| SCOTT | 24 400 | 25 813 | -1 400 | -5.4 | 3 000 | 1 400 | -3 000 | -0.9 | -0.7 |
| SHENANDOAH | 24 000 | 21 825 | 2 200 | 10.1 | 2 600 | 1 600 | 1 200 | 1.6 | 0.3 |
| SMYTH | [1]30 900 | 31 066 | - 100 | -0.4 | 4 100 | 1 700 | -2 500 | -0.1 | 0.3 |
| SOUTHAMPTON[19] | 26 900 | 27 195 | - 300 | -1.2 | 4 300 | 1 700 | -2 900 | -0.2 | 0.3 |
| SPOTSYLVANIA | 16 100 | 13 819 | 2 200 | 16.2 | 2 000 | 700 | 900 | 2.4 | 1.9 |
| STAFFORD | 21 600 | 16 876 | 4 700 | 27.7 | 3 500 | 1 000 | 2 100 | 4.0 | 3.6 |
| SURRY | 6 300 | 6 220 | 100 | 1.8 | 800 | 400 | - 200 | 0.3 | (Z) |
| SUSSEX | 12 200 | 12 411 | - 200 | -2.0 | 2 000 | 1 000 | -1 300 | -0.3 | -0.3 |
| TAZEWELL | 42 400 | 44 791 | -2 400 | -5.4 | 5 600 | 2 600 | -5 300 | -0.9 | -0.6 |
| WARREN | 16 400 | 14 655 | 1 700 | 11.9 | 1 900 | 900 | 800 | 1.8 | -0.1 |
| WASHINGTON | 41 100 | 38 076 | 3 000 | 8.0 | 5 000 | 2 500 | 500 | 1.2 | 0.1 |
| WESTMORELAND | 11 700 | 11 042 | 700 | 6.3 | 1 500 | 800 | (Z) | 1.0 | 0.8 |
| WISE | 39 000 | 43 579 | -4 600 | -10.6 | 5 500 | 2 600 | -7 500 | -1.8 | -1.6 |
| WYTHE | 22 700 | 21 975 | 700 | 3.1 | 2 600 | 1 400 | - 400 | 0.5 | -0.6 |
| YORK[20] * | 28 900 | 21 143 | 7 700 | 36.6 | 3 300 | 900 | 5 300 | 5.1 | 6.1 |
| INDEPENDENT CITIES | | | | | | | | | |
| ALEXANDRIA* | 106 400 | 91 023 | 15 400 | 16.9 | 17 700 | 4 400 | 2 100 | 2.5 | 3.3 |
| BRISTOL | 16 600 | 17 144 | - 500 | -3.1 | 2 000 | 800 | -1 700 | -0.5 | 0.7 |
| BUENA VISTA | 6 600 | 6 300 | 300 | 4.6 | 800 | 300 | - 200 | 0.7 | 1.9 |
| CHESAPEAKE* | 89 300 | 73 647 | 15 700 | 21.3 | 11 900 | 3 900 | 7 700 | 3.1 | 4.9 |
| COLONIAL HEIGHTS | 13 700 | 9 587 | 4 200 | 43.4 | 1 500 | 500 | 3 200 | 5.9 | 4.3 |
| DANVILLE | 47 000 | 46 577 | 400 | 0.9 | 6 300 | 3 100 | -2 800 | 0.2 | 0.6 |
| FREDERICKSBURG | 14 300 | 13 639 | 700 | 5.1 | 1 800 | 900 | - 200 | 0.8 | 0.8 |
| HAMPTON* | 113 400 | 89 258 | 24 200 | 27.1 | 17 000 | 4 100 | 11 300 | 3.9 | 3.9 |
| HOPEWELL | 20 500 | 17 895 | 2 600 | 14.5 | 3 300 | 1 000 | 300 | 2.2 | 2.9 |
| LYNCHBURG* | 55 100 | 54 790 | 300 | 0.6 | 6 800 | 3 800 | -2 700 | 0.1 | 0.6 |
| MARTINSVILLE | 22 000 | 18 798 | 3 200 | 17.2 | 2 800 | 900 | 1 300 | 2.6 | 0.8 |
| NEWPORT NEWS* | 133 700 | 113 662 | 20 000 | 17.6 | 19 800 | 5 500 | 5 800 | 2.6 | 3.3 |
| NORFOLK* | 300 700 | 304 869 | -4 200 | -1.4 | 51 900 | 15 900 | -40 100 | -0.2 | 1.5 |
| NORTON | 5 000 | 4 996 | 100 | 1.1 | 600 | 300 | - 300 | 0.2 | (Z) |
| PETERSBURG | 38 400 | 36 750 | 1 700 | 4.6 | 6 100 | 2 900 | -1 600 | 0.7 | 0.4 |
| PORTSMOUTH* | 108 600 | 114 773 | -6 200 | -5.4 | 17 700 | 6 200 | -17 600 | -0.9 | 0.8 |
| RADFORD | [1]11 400 | 9 371 | 2 100 | 22.0 | 1 100 | 500 | 1 500 | 3.2 | 0.4 |
| RICHMOND* | 222 400 | 219 958 | 2 500 | 1.1 | 29 000 | 18 100 | -8 500 | 0.2 | -0.5 |
| ROANOKE* | 99 000 | 97 110 | 1 900 | 1.9 | 11 700 | 6 700 | -3 000 | 0.3 | 0.6 |
| STAUNTON | 24 800 | 22 232 | 2 500 | 11.4 | 2 400 | 1 500 | 1 600 | 1.7 | 1.1 |
| SUFFOLK | 12 200 | 12 609 | - 400 | -3.2 | 1 500 | 900 | -1 000 | -0.5 | 0.2 |
| VIRGINIA BEACH* | 142 000 | 85 218 | 56 800 | 66.7 | 18 300 | 3 400 | 41 900 | 8.5 | 10.0 |
| WAYNESBORO | 16 700 | 15 694 | 1 000 | 6.1 | 2 500 | 800 | - 700 | 1.0 | 2.3 |
| WINCHESTER | 15 300 | 15 110 | 200 | 1.5 | 2 000 | 1 200 | - 600 | 0.2 | 0.9 |
| WASHINGTON | 3 074 000 | 2 853 214 | 220 000 | 7.7 | 377 000 | 171 000 | 14 000 | 1.2 | 1.8 |
| ADAMS | 10 900 | 9 929 | 1 000 | 9.9 | 1 500 | 500 | - 100 | 1.5 | 4.2 |
| ASOTIN | 12 700 | 12 909 | - 200 | -1.4 | 1 600 | 900 | - 800 | -0.2 | 1.7 |
| BENTON | 63 500 | 62 070 | 1 500 | 2.4 | 8 400 | 2 200 | -4 700 | 0.4 | 1.9 |
| CHELAN | 41 000 | 40 744 | 300 | 0.7 | 4 500 | 2 500 | -1 700 | 0.1 | 0.4 |
| CLALLAM | 31 400 | 30 022 | 1 400 | 4.5 | 3 800 | 1 900 | - 600 | 0.7 | 1.3 |
| CLARK* | 110 500 | 93 809 | 16 600 | 17.7 | 12 200 | 5 700 | 10 200 | 2.6 | 1.0 |
| COLUMBIA | 5 000 | 4 569 | 500 | 10.0 | 500 | 400 | 400 | 1.5 | -0.6 |
| COWLITZ | 62 600 | 57 801 | 4 800 | 8.4 | 7 900 | 3 200 | 200 | 1.3 | 0.8 |
| DOUGLAS | 17 000 | 14 890 | 2 100 | 13.9 | 1 400 | 600 | 1 200 | 2.1 | 3.2 |
| FERRY | 3 500 | 3 889 | - 400 | -10.0 | 500 | 200 | - 700 | -1.7 | -0.5 |
| FRANKLIN | 24 900 | 23 342 | 1 600 | 6.8 | 3 100 | 1 000 | - 500 | 1.1 | 5.6 |
| GARFIELD | 3 000 | 2 976 | (Z) | 0.4 | 300 | 200 | - 100 | 0.1 | -0.7 |
| GRANT | 37 900 | 46 477 | -8 600 | -18.4 | 8 100 | 1 700 | -15 000 | -3.2 | 6.7 |
| GRAYS HARBOR | 59 500 | 54 465 | 5 000 | 9.2 | 6 700 | 4 200 | 2 400 | 1.4 | 0.2 |
| ISLAND | 22 800 | 19 638 | 3 100 | 15.9 | 3 600 | 900 | 500 | 2.4 | 5.9 |
| JEFFERSON | 9 100 | 9 639 | - 500 | -5.4 | 1 100 | 600 | -1 000 | -0.9 | -1.9 |
| KING* | 1 022 600 | 935 014 | 87 600 | 9.4 | 125 100 | 56 300 | 18 800 | 1.4 | 2.5 |
| KITSAP | 91 800 | 84 176 | 7 600 | 9.0 | 10 100 | 5 000 | 2 500 | 1.4 | 1.1 |
| KITTITAS | [1]22 400 | 20 467 | 2 000 | 9.7 | 2 400 | 1 400 | 900 | 1.5 | -0.8 |
| KLICKITAT | 13 200 | 13 455 | - 300 | -2.3 | 1 800 | 800 | -1 300 | -0.4 | 1.1 |

SEE FOOTNOTES AT END OF TABLE.

## Table 1.--ESTIMATES OF THE POPULATION OF COUNTIES, JULY 1, 1966, AND COMPONENTS OF POPULATION CHANGE SINCE APRIL 1, 1960--Continued

(Asterisk (*) indicates metropolitan county. State estimates are shown to the nearest thousand, county estimates to the nearest hundred)

| AREA | POPULATION | | CHANGE, 1960 TO 1966 | | COMPONENTS OF CHANGE | | | AVERAGE ANNUAL PERCENT CHANGE | |
|---|---|---|---|---|---|---|---|---|---|
| | JULY 1, 1966 | APRIL 1, 1960 (CENSUS) | NUMBER | PERCENT | BIRTHS | DEATHS | NET MIGRATION | 1960-66 | 1950-60 |
| WASHINGTON--CON. | | | | | | | | | |
| LEWIS | 43 300 | 41 858 | 1 500 | 3.5 | 4 800 | 3 300 | (Z) | 0.6 | -0.4 |
| LINCOLN | 9 400 | 10 919 | -1 600 | -14.3 | 1 100 | 600 | -2 000 | -2.4 | (Z) |
| MASON | 18 100 | 16 251 | 1 800 | 11.2 | 1 900 | 1 000 | 900 | 1.7 | 0.8 |
| OKANOGAN | 24 600 | 25 520 | - 900 | -3.4 | 2 900 | 1 700 | -2 100 | -0.6 | -1.3 |
| PACIFIC | 14 900 | 14 674 | 300 | 1.8 | 1 300 | 1 100 | (Z) | 0.3 | -1.2 |
| PEND OREILLE | 7 800 | 6 914 | 800 | 12.1 | 900 | 400 | 400 | 1.9 | -0.7 |
| PIERCE* | 367 000 | 321 590 | 45 400 | 14.1 | 48 200 | 19 000 | 16 200 | 2.1 | 1.5 |
| SAN JUAN | 2 900 | 2 872 | (Z) | 1.5 | 300 | 300 | 100 | 0.2 | -1.2 |
| SKAGIT | [1]50 100 | 51 350 | -1 200 | -2.4 | 5 600 | 3 100 | -3 700 | -0.4 | 1.7 |
| SKAMANIA | 6 000 | 5 207 | 800 | 14.8 | 600 | 300 | 400 | 2.2 | 0.8 |
| SNOHOMISH* | 209 000 | 172 199 | 36 800 | 21.4 | 25 400 | 10 200 | 21 600 | 3.1 | 4.4 |
| SPOKANE* | 265 500 | 278 333 | -12 900 | -4.6 | 34 600 | 17 400 | -30 100 | -0.8 | 2.3 |
| STEVENS | 16 400 | 17 884 | -1 500 | -8.4 | 1 900 | 1 200 | -2 200 | -1.4 | -0.4 |
| THURSTON | 66 000 | 55 049 | 10 900 | 19.9 | 7 900 | 3 300 | 6 400 | 2.9 | 2.1 |
| WAHKIAKUM | 3 400 | 3 426 | (Z) | -1.2 | 400 | 300 | - 100 | -0.2 | -1.1 |
| WALLA WALLA | 43 000 | 42 195 | 800 | 1.9 | 4 500 | 2 700 | -1 000 | 0.3 | 0.5 |
| WHATCOM | [1]76 500 | 70 317 | 6 200 | 8.8 | 7 600 | 4 800 | 3 400 | 1.4 | 0.5 |
| WHITMAN | [1]31 500 | 31 263 | 300 | 0.9 | 3 800 | 1 600 | -2 000 | 0.1 | -0.4 |
| YAKIMA | 153 100 | 145 112 | 8 000 | 5.5 | 19 100 | 8 600 | -2 600 | 0.9 | 0.7 |
| WEST VIRGINIA | 1 815 000 | 1 860 421 | -45 000 | -2.4 | 228 000 | 117 000 | - 156 000 | -0.4 | -0.7 |
| BARBOUR | 15 100 | 15 474 | - 400 | -2.5 | 1 800 | 1 200 | -1 100 | -0.4 | -2.4 |
| BERKELEY | 36 400 | 33 791 | 2 600 | 7.8 | 4 400 | 2 500 | 700 | 1.2 | 1.1 |
| BOONE | 26 400 | 28 764 | -2 300 | -8.1 | 3 100 | 1 400 | -4 000 | -1.3 | -1.4 |
| BRAXTON | 15 400 | 15 152 | 200 | 1.6 | 1 900 | 1 100 | - 600 | 0.3 | -1.8 |
| BROOKE* | 28 200 | 28 940 | - 700 | -2.5 | 3 500 | 1 700 | -2 500 | -0.4 | 0.7 |
| CABELL* | 109 100 | 108 202 | 900 | 0.9 | 13 500 | 7 200 | -5 400 | 0.1 | (Z) |
| CALHOUN | 8 000 | 7 948 | (Z) | 0.4 | 1 100 | 600 | - 500 | 0.1 | -2.5 |
| CLAY | 11 500 | 11 942 | - 500 | -3.9 | 1 600 | 600 | -1 400 | -0.6 | -2.2 |
| DODDRIDGE | 6 900 | 6 970 | - 100 | -1.5 | 700 | 600 | - 200 | -0.2 | -2.6 |
| FAYETTE | 56 400 | 61 731 | -5 400 | -8.7 | 6 700 | 4 100 | -8 000 | -1.4 | -2.9 |
| GILMER | 8 500 | 8 050 | 400 | 5.3 | 1 000 | 600 | (Z) | 0.8 | -1.9 |
| GRANT | 8 500 | 8 304 | 200 | 2.1 | 1 200 | 600 | - 400 | 0.3 | -0.5 |
| GREENBRIER | 35 000 | 34 446 | 500 | 1.6 | 4 300 | 2 300 | -1 500 | 0.2 | -1.3 |
| HAMPSHIRE | 12 700 | 11 705 | 1 000 | 8.2 | 1 400 | 900 | 400 | 1.3 | -0.7 |
| HANCOCK* | 39 700 | 39 615 | 100 | 0.3 | 5 200 | 2 200 | -2 900 | 0.1 | 1.4 |
| HARDY | 9 400 | 9 308 | 100 | 0.6 | 1 100 | 700 | - 400 | 0.1 | -0.7 |
| HARRISON | 75 600 | 77 856 | -2 200 | -2.9 | 9 200 | 5 600 | -5 800 | -0.5 | -0.9 |
| JACKSON | 20 800 | 18 541 | 2 300 | 12.4 | 2 800 | 1 100 | 500 | 1.9 | 1.9 |
| JEFFERSON | 19 800 | 18 665 | 1 100 | 6.1 | 2 700 | 1 400 | - 200 | 0.9 | 0.8 |
| KANAWHA* | 240 500 | 252 925 | -12 400 | -4.9 | 32 000 | 13 300 | -31 100 | -0.8 | 0.5 |
| LEWIS | 20 000 | 19 711 | 300 | 1.3 | 2 100 | 1 500 | - 400 | 0.2 | -0.7 |
| LINCOLN | 19 900 | 20 267 | - 400 | -1.8 | 2 900 | 1 200 | -2 000 | -0.3 | -1.0 |
| LOGAN | 53 500 | 61 570 | -8 100 | -13.2 | 7 600 | 3 000 | -12 600 | -2.2 | -2.3 |
| MCDOWELL | 59 200 | 71 359 | -12 100 | -17.0 | 9 000 | 4 000 | -17 100 | -2.9 | -3.2 |
| MARION | 65 400 | 63 717 | 1 700 | 2.6 | 6 900 | 4 700 | - 500 | 0.4 | -1.1 |
| MARSHALL* | [1]37 400 | 38 041 | - 600 | -1.6 | 4 300 | 2 400 | -2 500 | -0.3 | 0.3 |
| MASON | 24 400 | 24 459 | - 100 | -0.3 | 3 000 | 1 400 | -1 700 | -0.1 | 0.4 |
| MERCER | 64 800 | 68 206 | -3 400 | -5.0 | 7 700 | 4 500 | -6 600 | -0.8 | -0.9 |
| MINERAL | 24 400 | 22 354 | 2 000 | 9.1 | 3 200 | 1 600 | 400 | 1.4 | (Z) |
| MINGO | 37 700 | 39 742 | -2 100 | -5.2 | 6 000 | 2 300 | -5 800 | -0.8 | -1.7 |
| MONONGALIA | [1]59 400 | 55 617 | 3 800 | 6.7 | 6 500 | 3 300 | 600 | 1.1 | -0.9 |
| MONROE | 11 500 | 11 584 | - 100 | -0.5 | 1 200 | 900 | - 400 | -0.1 | -1.2 |
| MORGAN | 8 500 | 8 376 | 100 | 1.0 | 1 000 | 600 | - 300 | 0.2 | 0.1 |
| NICHOLAS | 24 800 | 25 414 | - 600 | -2.5 | 3 300 | 1 400 | -2 500 | -0.4 | -0.9 |
| OHIO* | 64 600 | 68 437 | -3 800 | -5.6 | 7 800 | 5 500 | -6 200 | -0.9 | -0.5 |
| PENDLETON | 7 500 | 8 093 | - 600 | -7.3 | 800 | 500 | - 900 | -1.2 | -1.4 |
| PLEASANTS | 7 300 | 7 124 | 100 | 2.1 | 800 | 500 | - 200 | 0.3 | 1.1 |
| POCAHONTAS | 9 800 | 10 136 | - 300 | -3.4 | 1 300 | 700 | - 900 | -0.5 | -2.1 |
| PRESTON | 26 300 | 27 233 | -1 000 | -3.5 | 3 400 | 1 700 | -2 700 | -0.6 | -1.4 |
| PUTNAM | 25 600 | 23 561 | 2 100 | 8.8 | 2 700 | 1 200 | 600 | 1.4 | 1.1 |

SEE FOOTNOTES AT END OF TABLE.

## Table 1.--ESTIMATES OF THE POPULATION OF COUNTIES, JULY 1, 1966, AND COMPONENTS OF POPULATION CHANGE SINCE APRIL 1, 1960--Continued

(Asterisk (*) indicates metropolitan county. State estimates are shown to the nearest thousand, county estimates to the nearest hundred)

| AREA | POPULATION | | CHANGE, 1960 TO 1966 | | COMPONENTS OF CHANGE | | | AVERAGE ANNUAL PERCENT CHANGE | |
|---|---|---|---|---|---|---|---|---|---|
| | JULY 1, 1966 | APRIL 1, 1960 (CENSUS) | NUMBER | PERCENT | BIRTHS | DEATHS | NET MIGRATION | 1960-66 | 1950-60 |
| WEST VIRGINIA--CON. | | | | | | | | | |
| RALEIGH | 71 500 | 77 826 | -6 400 | -8.2 | 8 500 | 4 600 | -10 200 | -1.4 | -2.1 |
| RANDOLPH | 26 900 | 26 349 | 600 | 2.3 | 3 600 | 1 800 | -1 200 | 0.4 | -1.5 |
| RITCHIE | 10 700 | 10 877 | - 200 | -1.7 | 1 200 | 900 | - 400 | -0.3 | -1.4 |
| ROANE | 16 200 | 15 720 | 500 | 3.1 | 1 700 | 1 000 | - 100 | 0.5 | -1.6 |
| SUMMERS | 15 100 | 15 640 | - 600 | -3.6 | 1 600 | 1 300 | - 900 | -0.6 | -2.0 |
| TAYLOR | 14 100 | 15 010 | -1 000 | -6.4 | 1 500 | 1 300 | -1 100 | -1.0 | -2.0 |
| TUCKER | 7 600 | 7 750 | - 200 | -2.3 | 900 | 600 | - 500 | -0.4 | -3.1 |
| TYLER | 10 500 | 10 026 | 500 | 4.6 | 1 100 | 800 | 200 | 0.7 | -0.5 |
| UPSHUR | 18 300 | 18 292 | (Z) | 0.2 | 2 200 | 1 300 | - 900 | (Z) | -0.5 |
| WAYNE* | 40 000 | 38 977 | 1 000 | 2.5 | 4 600 | 2 000 | -1 700 | 0.4 | 0.1 |
| WEBSTER | 12 600 | 13 719 | -1 100 | -8.0 | 1 900 | 800 | -2 100 | -1.3 | -2.6 |
| WETZEL | 18 900 | 19 347 | - 500 | -2.6 | 2 700 | 1 300 | -1 900 | -0.4 | -0.4 |
| WIRT | 4 200 | 4 391 | - 200 | -3.9 | 500 | 400 | - 300 | -0.6 | -1.5 |
| WOOD | 80 600 | 78 331 | 2 300 | 2.9 | 11 100 | 5 100 | -3 700 | 0.5 | 1.6 |
| WYOMING | 32 600 | 34 836 | -2 200 | -6.4 | 4 100 | 1 500 | -4 900 | -1.1 | -0.7 |
| WISCONSIN | 4 178 000 | 3 951 777 | 226 000 | 5.7 | 573 000 | 242 000 | - 104 000 | 0.9 | 1.4 |
| ADAMS | 8 200 | 7 566 | 700 | 8.8 | 800 | 700 | 500 | 1.4 | -0.4 |
| ASHLAND | 16 300 | 17 375 | -1 100 | -6.5 | 2 000 | 1 300 | -1 800 | -1.1 | -1.1 |
| BARRON | 33 200 | 34 270 | -1 000 | -3.0 | 4 100 | 2 300 | -2 800 | -0.5 | -0.1 |
| BAYFIELD | 12 400 | 11 910 | 500 | 3.8 | 1 300 | 1 000 | 200 | 0.6 | -1.4 |
| BROWN* | 138 100 | 125 082 | 13 000 | 10.4 | 22 600 | 6 700 | -2 800 | 1.6 | 2.4 |
| BUFFALO | 13 800 | 14 202 | - 400 | -2.7 | 1 800 | 1 000 | -1 200 | -0.4 | -0.4 |
| BURNETT | 8 900 | 9 214 | - 300 | -3.4 | 1 000 | 800 | - 500 | -0.6 | -1.0 |
| CALUMET | 24 200 | 22 268 | 1 900 | 8.6 | 3 800 | 1 200 | - 700 | 1.3 | 1.7 |
| CHIPPEWA | 45 300 | 45 096 | 200 | 0.3 | 6 300 | 2 700 | -3 500 | 0.1 | 0.5 |
| CLARK | 30 700 | 31 527 | - 800 | -2.7 | 4 100 | 2 000 | -2 900 | -0.4 | -0.3 |
| COLUMBIA | 36 400 | 36 708 | - 400 | -1.0 | 4 600 | 2 600 | -2 300 | -0.2 | 0.8 |
| CRAWFORD | 16 500 | 16 351 | 200 | 1.1 | 2 200 | 1 100 | - 900 | 0.2 | -0.8 |
| DANE* | [3]264 400 | 222 095 | 42 300 | 19.1 | 37 200 | 10 700 | 15 700 | 2.8 | 2.7 |
| DODGE | 65 000 | 63 170 | 1 800 | 2.8 | 8 200 | 4 000 | -2 500 | 0.4 | 0.9 |
| DOOR | 20 500 | 20 685 | - 200 | -1.0 | 2 400 | 1 500 | -1 100 | -0.2 | -0.1 |
| DOUGLAS* | 42 800 | 45 008 | -2 200 | -4.9 | 5 200 | 3 400 | -4 000 | -0.8 | -0.4 |
| DUNN | [1]26 000 | 26 156 | - 100 | -0.5 | 3 000 | 1 700 | -1 400 | -0.1 | -0.4 |
| EAU CLAIRE | [1]57 800 | 58 300 | - 500 | -0.8 | 7 500 | 3 400 | -4 600 | -0.1 | 0.7 |
| FLORENCE | 3 200 | 3 437 | - 300 | -7.4 | 400 | 300 | - 400 | -1.2 | -0.9 |
| FOND DU LAC | 80 200 | 75 085 | 5 100 | 6.8 | 10 500 | 4 900 | - 400 | 1.1 | 1.0 |
| FOREST | 7 500 | 7 542 | (Z) | 0.1 | 1 000 | 600 | - 400 | (Z) | -2.2 |
| GRANT | [1]46 600 | 44 419 | 2 200 | 5.0 | 6 700 | 3 100 | -1 400 | 0.8 | 0.7 |
| GREEN | 25 300 | 25 851 | - 500 | -2.1 | 3 100 | 1 700 | -1 900 | -0.3 | 0.7 |
| GREEN LAKE | 15 600 | 15 418 | 100 | 0.9 | 1 900 | 1 100 | - 600 | 0.1 | 0.4 |
| IOWA | 19 300 | 19 631 | - 300 | -1.5 | 2 800 | 1 400 | -1 600 | -0.2 | (Z) |
| IRON | 6 000 | 7 830 | -1 900 | -23.9 | 600 | 600 | -1 800 | -4.3 | -1.1 |
| JACKSON | 14 800 | 15 151 | - 300 | -2.3 | 1 800 | 1 200 | - 900 | -0.4 | -0.6 |
| JEFFERSON | 55 300 | 50 094 | 5 200 | 10.3 | 6 600 | 3 600 | 2 100 | 1.6 | 1.5 |
| JUNEAU | 17 200 | 17 490 | - 200 | -1.4 | 2 200 | 1 400 | -1 000 | -0.2 | -0.8 |
| KENOSHA* | 114 000 | 100 615 | 13 400 | 13.3 | 16 900 | 5 800 | 2 300 | 2.0 | 2.9 |
| KEWAUNEE | 19 500 | 18 282 | 1 200 | 6.6 | 2 400 | 1 100 | - 100 | 1.0 | 0.5 |
| LA CROSSE | [1]76 800 | 72 465 | 4 300 | 5.9 | 9 500 | 4 500 | - 700 | 0.9 | 0.7 |
| LAFAYETTE | 18 200 | 18 142 | (Z) | 0.2 | 2 500 | 1 300 | -1 200 | (Z) | (Z) |
| LANGLADE | 20 700 | 19 916 | 800 | 3.9 | 2 900 | 1 500 | - 600 | 0.6 | -1.0 |
| LINCOLN | 23 600 | 22 338 | 1 300 | 5.8 | 3 100 | 1 700 | - 100 | 0.9 | (Z) |
| MANITOWOC | 78 800 | 75 215 | 3 600 | 4.8 | 11 100 | 4 400 | -3 000 | 0.8 | 1.1 |
| MARATHON | 92 400 | 88 874 | 3 500 | 3.9 | 12 500 | 4 700 | -4 300 | 0.6 | 1.0 |
| MARINETTE | 34 300 | 34 660 | - 400 | -1.2 | 4 200 | 2 500 | -2 100 | -0.2 | -0.3 |
| MARQUETTE | 7 700 | 8 516 | - 900 | -10.0 | 900 | 800 | -1 000 | -1.7 | -0.4 |
| MILWAUKEE* | 1 041 500 | 1 036 041 | 5 400 | 0.5 | 150 100 | 62 400 | -82 300 | 0.1 | 1.7 |
| MONROE | 31 800 | 31 241 | 600 | 1.9 | 4 100 | 2 000 | -1 500 | 0.3 | (Z) |
| OCONTO[21] | 25 300 | 24 849 | 400 | 1.7 | 3 300 | 1 800 | -1 000 | 0.3 | -0.5 |
| ONEIDA | 22 300 | 22 112 | 200 | 1.0 | 2 900 | 1 500 | -1 200 | 0.2 | 0.7 |
| OUTAGAMIE | 112 100 | 101 794 | 10 300 | 10.1 | 18 100 | 5 000 | -2 800 | 1.6 | 2.2 |
| OZAUKEE* | 44 800 | 38 441 | 6 400 | 16.6 | 6 000 | 1 800 | 2 200 | 2.5 | 5.1 |

SEE FOOTNOTES AT END OF TABLE.

## Table 1.--ESTIMATES OF THE POPULATION OF COUNTIES, JULY 1, 1966, AND COMPONENTS OF POPULATION CHANGE SINCE APRIL 1, 1960--Continued

(Asterisk (*) indicates metropolitan county. State estimates are shown to the nearest thousand, county estimates to the nearest hundred)

| AREA | POPULATION | | CHANGE, 1960 TO 1966 | | COMPONENTS OF CHANGE | | | AVERAGE ANNUAL PERCENT CHANGE | |
|---|---|---|---|---|---|---|---|---|---|
| | JULY 1, 1966 | APRIL 1, 1960 (CENSUS) | NUMBER | PERCENT | BIRTHS | DEATHS | NET MIGRATION | 1960-66 | 1950-60 |
| WISCONSIN--CON. | | | | | | | | | |
| PEPIN | 6 900 | 7 332 | - 400 | -6.1 | 900 | 500 | - 900 | -1.0 | -0.2 |
| PIERCE | [1]27 500 | 22 503 | 5 000 | 22.1 | 3 300 | 1 500 | 3 200 | 3.2 | 0.5 |
| POLK | 26 800 | 24 968 | 1 800 | 7.2 | 3 100 | 1 700 | 400 | 1.1 | (Z) |
| PORTAGE | [1]42 800 | 36 964 | 5 800 | 15.7 | 5 600 | 2 300 | 2 400 | 2.4 | 0.6 |
| PRICE | 13 600 | 14 370 | - 700 | -5.1 | 1 700 | 1 200 | -1 200 | -0.8 | -1.3 |
| RACINE* | 156 700 | 141 781 | 14 900 | 10.5 | 22 300 | 8 000 | 700 | 1.6 | 2.6 |
| RICHLAND | 18 300 | 17 684 | 600 | 3.2 | 2 100 | 1 300 | - 300 | 0.5 | -0.8 |
| ROCK | 125 200 | 113 913 | 11 300 | 9.9 | 17 500 | 6 900 | 700 | 1.5 | 2.1 |
| RUSK | 13 400 | 14 794 | -1 400 | -9.3 | 1 900 | 1 100 | -2 200 | -1.5 | -1.3 |
| ST. CROIX | 31 400 | 29 164 | 2 300 | 7.8 | 4 600 | 1 800 | - 600 | 1.2 | 1.2 |
| SAUK | 37 800 | 36 179 | 1 600 | 4.5 | 4 700 | 2 700 | - 400 | 0.7 | -0.5 |
| SAWYER | 9 400 | 9 475 | - 100 | -1.0 | 1 100 | 900 | - 300 | -0.2 | -0.9 |
| SHAWANO[21] | 35 800 | 34 612 | 1 100 | 3.3 | 4 700 | 2 600 | - 900 | 0.5 | -0.2 |
| SHEBOYGAN | 94 400 | 86 484 | 7 900 | 9.2 | 11 300 | 5 800 | 2 400 | 1.4 | 0.7 |
| TAYLOR | 17 500 | 17 843 | - 300 | -1.8 | 2 500 | 1 000 | -1 800 | -0.3 | -0.3 |
| TREMPEALEAU | 23 200 | 23 377 | - 100 | -0.6 | 2 700 | 1 800 | -1 100 | -0.1 | -0.1 |
| VERNON | 23 400 | 25 663 | -2 300 | -8.9 | 2 800 | 1 800 | -3 200 | -1.5 | -0.8 |
| VILAS | 8 800 | 9 332 | - 600 | -6.1 | 1 100 | 800 | - 800 | -1.0 | (Z) |
| WALWORTH | [1]59 000 | 52 368 | 6 600 | 12.7 | 7 200 | 3 600 | 3 100 | 1.9 | 2.3 |
| WASHBURN | 10 000 | 10 301 | - 300 | -2.5 | 1 100 | 800 | - 500 | -0.4 | -1.2 |
| WASHINGTON* | 54 000 | 46 119 | 7 900 | 17.2 | 8 100 | 2 600 | 2 400 | 2.6 | 3.1 |
| WAUKESHA* | 194 400 | 158 249 | 36 100 | 22.8 | 25 200 | 7 600 | 18 600 | 3.3 | 6.3 |
| WAUPACA | 38 200 | 35 340 | 2 800 | 8.0 | 4 200 | 2 800 | 1 400 | 1.2 | 0.1 |
| WAUSHARA | 13 800 | 13 497 | 300 | 2.2 | 1 500 | 1 100 | (Z) | 0.4 | -0.3 |
| WINNEBAGO | [1]117 900 | 107 928 | 9 900 | 9.2 | 15 600 | 6 200 | 500 | 1.4 | 1.7 |
| WOOD | 62 800 | 59 105 | 3 700 | 6.2 | 9 800 | 3 200 | -3 000 | 1.0 | 1.6 |
| WYOMING | 320 000 | 330 066 | -10 000 | -3.0 | 48 000 | 17 000 | -40 000 | -0.5 | 1.3 |
| ALBANY | [1]23 300 | 21 290 | 2 100 | 9.6 | 3 500 | 1 000 | - 400 | 1.5 | 1.1 |
| BIG HORN | 10 800 | 11 898 | -1 100 | -8.9 | 1 500 | 700 | -1 800 | -1.5 | -1.0 |
| CAMPBELL | 7 600 | 5 861 | 1 700 | 29.4 | 1 100 | 300 | 900 | 4.2 | 1.9 |
| CARBON | 13 900 | 14 937 | -1 100 | -7.1 | 2 000 | 800 | -2 200 | -1.2 | -0.5 |
| CONVERSE | 6 000 | 6 366 | - 300 | -5.0 | 800 | 400 | - 700 | -0.8 | 0.7 |
| CROOK | 5 000 | 4 691 | 400 | 7.5 | 700 | 300 | - 100 | 1.2 | -0.1 |
| FREMONT | 27 000 | 26 168 | 800 | 3.1 | 4 400 | 1 400 | -2 200 | 0.5 | 2.9 |
| GOSHEN | 11 300 | 11 941 | - 600 | -5.3 | 1 400 | 700 | -1 300 | -0.9 | -0.6 |
| HOT SPRINGS | 5 100 | 6 365 | -1 200 | -19.2 | 700 | 500 | -1 400 | -3.4 | 1.9 |
| JOHNSON | 6 000 | 5 475 | 500 | 9.3 | 700 | 400 | 200 | 1.4 | 1.5 |
| LARAMIE | 59 600 | 60 149 | - 500 | -0.8 | 10 200 | 2 600 | -8 100 | -0.1 | 2.4 |
| LINCOLN | 8 400 | 9 018 | - 600 | -6.8 | 1 400 | 500 | -1 600 | -1.1 | (Z) |
| NATRONA | 46 200 | 49 623 | -3 400 | -6.9 | 6 900 | 2 200 | -8 200 | -1.1 | 4.7 |
| NIOBRARA | 3 500 | 3 750 | - 300 | -7.0 | 500 | 300 | - 500 | -1.1 | -2.2 |
| PARK | 15 900 | 17 294 | -1 400 | -7.9 | 2 400 | 800 | -2 900 | -1.3 | 1.1 |
| PLATTE | 6 700 | 7 195 | - 500 | -7.1 | 900 | 500 | - 900 | -1.2 | -1.0 |
| SHERIDAN | 18 200 | 18 989 | - 800 | -4.3 | 1 900 | 1 400 | -1 300 | -0.7 | -0.6 |
| SUBLETTE | 3 100 | 3 778 | - 700 | -19.2 | 600 | 200 | -1 200 | -3.4 | 4.3 |
| SWEETWATER | 17 600 | 17 920 | - 300 | -1.9 | 2 500 | 1 100 | -1 800 | -0.3 | -2.0 |
| TETON | 3 800 | 3 062 | 700 | 22.9 | 500 | 200 | 300 | 3.4 | 1.7 |
| UINTA | 6 900 | 7 484 | - 600 | -8.2 | 900 | 400 | -1 100 | -1.4 | 0.2 |
| WASHAKIE | 7 800 | 8 883 | -1 000 | -11.8 | 1 200 | 400 | -1 900 | -2.0 | 2.0 |
| WESTON | 6 500 | 7 929 | -1 400 | -17.6 | 1 200 | 400 | -2 200 | -3.1 | 1.6 |

Z LESS THAN 50 OR 0.05 PERCENT. [1]ADJUSTED TO REFLECT CHANGES IN COLLEGE AND/OR INSTITUTIONAL POPULATION SINCE 1960. [2]DETAIL SHOWN FOR 19 ELECTION DISTRICTS ESTABLISHED SINCE 1960 CENSUS. [3]CONSISTENT WITH SPECIAL CENSUS OR STATE OR COUNTY CENSUS TAKEN SINCE 1960. [4]ADJUSTED FOR ANNEXATIONS FROM ARAPAHOE COUNTY TO DENVER COUNTY. [5]CHATTAHOOCHEE COUNTY INCLUDED IN MUSCOGEE COUNTY. [6]INCLUDES THAT PART OF YELLOWSTONE NATIONAL PARK IN MONTANA. [7]ADJUSTED TO REFLECT SHIFT TO ONSLOW COUNTY OF 3,502 CREWS OF VESSELS ERRONEOUSLY REPORTED IN CARTERET COUNTY. [8]ADJUSTED FOR ANNEXATION FROM OCONEE COUNTY TO PICKENS COUNTY. [9]SUM OF COUNTIES DOES NOT ADD TO STATE TOTAL BECAUSE OF ADJUSTMENT IN FAIRFAX COUNTY. [10]CHARLOTTESVILLE CITY INCLUDED IN ALBEMARLE COUNTY. [11]CLIFTON FORGE AND COVINGTON CITIES INCLUDED IN ALLEGHANY COUNTY. [12]GRAYSON COUNTY AND GALAX CITY INCLUDED IN CARROLL COUNTY. [13]FAIRFAX AND FALLS CHURCH CITIES INCLUDED IN FAIRFAX COUNTY. CENSUS COUNT FOR 1960 ADJUSTED TO EXCLUDE 12,520 ERRONEOUSLY REPORTED IN FAIRFAX COUNTY. [14]EMPORIA CITY INCLUDED IN GREENSVILLE COUNTY. [15]SOUTH BOSTON CITY INCLUDED IN HALIFAX COUNTY. [16]WILLIAMSBURG CITY INCLUDED IN JAMES CITY COUNTY. ADJUSTMENT MADE FOR ANNEXATION TO WILLIAMSBURG CITY FROM YORK COUNTY. [17]LEXINGTON CITY INCLUDED IN ROCKBRIDGE COUNTY. [18]HARRISONBURG CITY INCLUDED IN ROCKINGHAM COUNTY. [19]FRANKLIN CITY INCLUDED IN SOUTHAMPTON COUNTY. [20]ADJUSTMENT MADE FOR ANNEXATION FROM YORK COUNTY TO WILLIAMSBURG CITY. [21]MENOMINEE COUNTY INCLUDED IN SHAWANO COUNTY. MENOMINEE COUNTY CREATED SINCE 1960 FROM MENOMINEE INDIAN RESERVATION, FORMERLY PART OF SHAWANO AND OCONTO COUNTIES. POPULATION OF MENOMINEE COUNTY IN 1960 WAS 2,606.

## Table 2.--ESTIMATES OF THE POPULATION OF STANDARD METROPOLITAN STATISTICAL AREAS, JULY 1, 1966, AND COMPONENTS OF POPULATION CHANGE SINCE APRIL 1, 1960

(Includes all standard metropolitan statistical areas as currently defined by the Bureau of the Budget)

| Standard metropolitan statistical area | Population | | Change, 1960 to 1966 | | Components of change | | | Average annual percent change | |
|---|---|---|---|---|---|---|---|---|---|
| | July 1, 1966 | April 1, 1960 (census) | Number | Percent | Births | Deaths | Net migration | 1960-66 | 1950-60 |
| Abilene, Tex. | 123,100 | 120,377 | 2,700 | 2.3 | 18,500 | 5,700 | -10,100 | 0.4 | 3.5 |
| Akron, Ohio | 652,400 | 605,367 | 47,100 | 7.8 | 83,100 | 33,100 | -2,900 | 1.2 | 2.5 |
| Albany, Ga. | 89,100 | 75,680 | 13,400 | 17.7 | 15,600 | 3,600 | 1,400 | 2.6 | 5.7 |
| Albany-Schenectady-Troy, N.Y. | 702,200 | 657,503 | 44,600 | 6.8 | 84,500 | 48,600 | 8,700 | 1.1 | 1.1 |
| Albuquerque, N. Mex. | 288,700 | 262,199 | 26,500 | 10.1 | 48,200 | 10,700 | -11,000 | 1.6 | 6.1 |
| Allentown-Bethlehem-Easton, Pa.-N.J. | 522,000 | 492,168 | 29,800 | 6.1 | 56,600 | 33,100 | 6,300 | 0.9 | 1.2 |
| Altoona, Pa. | 138,000 | 137,270 | 700 | 0.5 | 16,300 | 10,700 | -4,900 | 0.1 | -0.2 |
| Amarillo, Tex. | 172,500 | 149,493 | 23,000 | 15.4 | 23,500 | 6,300 | 5,800 | 2.3 | 5.5 |
| Anaheim-Santa Ana-Garden Grove, Calif. | 1,161,500 | 703,925 | 457,500 | 65.0 | 139,400 | 35,600 | 353,800 | 8.3 | 12.5 |
| Anderson, Ind. | 135,100 | 125,819 | 9,300 | 7.4 | 17,800 | 7,400 | -1,100 | 1.1 | 1.9 |
| Ann Arbor, Mich. | 204,500 | 172,440 | 32,100 | 18.6 | 26,300 | 7,200 | 12,900 | 2.8 | 2.5 |
| Asheville, N.C. | 144,700 | 130,074 | 14,600 | 11.2 | 16,800 | 8,600 | 6,400 | 1.7 | 0.4 |
| Atlanta, Ga. | 1,255,200 | 1,017,188 | 238,000 | 23.4 | 167,200 | 55,900 | 126,700 | 3.4 | 3.4 |
| Atlantic City, N.J. | 182,300 | 160,880 | 21,400 | 13.3 | 19,600 | 14,500 | 16,300 | 2.0 | 2.0 |
| Augusta, Ga.-S.C. | 259,500 | 216,639 | 42,900 | 19.8 | 33,500 | 11,700 | 21,000 | 2.9 | 2.9 |
| Austin, Tex. | 254,000 | 212,136 | 41,800 | 19.7 | 34,300 | 9,900 | 17,400 | 2.9 | 2.8 |
| Bakersfield, Calif. | 324,400 | 291,984 | 32,400 | 11.1 | 46,000 | 14,700 | 1,200 | 1.7 | 2.5 |
| Baltimore, Md. | 1,962,800 | 1,803,745 | 159,000 | 8.8 | 263,100 | 111,700 | 7,700 | 1.4 | 2.2 |
| Baton Rouge, La. | 267,900 | 230,058 | 37,800 | 16.4 | 37,900 | 10,500 | 10,400 | 2.5 | 3.8 |
| Bay City, Mich. | 112,700 | 107,042 | 5,600 | 5.2 | 16,000 | 5,900 | -4,500 | 0.8 | 1.9 |
| Beaumont-Port Arthur-Orange, Tex. | 311,500 | 306,016 | 5,500 | 1.8 | 43,500 | 14,300 | -23,600 | 0.3 | 2.6 |
| Billings, Mont. | 81,000 | 79,016 | 2,000 | 2.5 | 11,100 | 3,900 | -5,200 | 0.4 | 3.5 |
| Biloxi-Gulfport, Miss. | 142,200 | 119,489 | 22,700 | 19.0 | 23,200 | 5,800 | 5,300 | 2.8 | 3.6 |
| Binghamton, N.Y.-Pa. | 298,300 | 283,600 | 14,700 | 5.2 | 40,200 | 18,100 | -7,400 | 0.8 | 1.4 |
| Birmingham, Ala. | 737,300 | 721,207 | 16,100 | 2.2 | 95,500 | 44,500 | -34,900 | 0.4 | 1.0 |
| Bloomington-Normal, Ill. | 95,600 | 83,877 | 11,700 | 14.0 | 11,300 | 5,600 | 6,100 | 2.1 | 0.9 |
| Boise City, Idaho | 100,700 | 93,460 | 7,300 | 7.8 | 13,100 | 5,100 | -800 | 1.2 | 2.8 |
| Boston, Mass.[1] | 3,226,500 | 3,109,158 | 117,400 | 3.8 | 420,700 | 216,300 | -87,000 | 0.6 | 0.8 |
| Bridgeport, Conn.[2] | 759,500 | 653,589 | 105,900 | 16.2 | 86,200 | 40,100 | 59,900 | 2.4 | 2.6 |
| Brockton, Mass.[3] | 303,000 | 248,449 | 54,500 | 21.9 | 38,900 | 18,100 | 33,700 | 3.2 | 2.7 |
| Brownsville-Harlingen-San Benito, Tex. | 150,900 | 151,098 | -200 | -0.1 | 31,000 | 6,400 | -24,800 | (Z) | 1.9 |
| Buffalo, N.Y. | 1,323,500 | 1,306,957 | 16,600 | 1.3 | 172,500 | 82,500 | -73,500 | 0.2 | 1.8 |
| Canton, Ohio | 356,500 | 340,345 | 16,100 | 4.7 | 44,300 | 20,900 | -7,200 | 0.7 | 1.9 |
| Cedar Rapids, Iowa | 152,300 | 136,899 | 15,400 | 11.2 | 22,300 | 7,800 | 900 | 1.7 | 2.8 |
| Champaign-Urbana, Ill. | 150,200 | 132,436 | 17,800 | 13.4 | 16,800 | 5,600 | 6,600 | 2.0 | 2.2 |
| Charleston, S.C. | 313,300 | 254,578 | 58,700 | 23.1 | 49,000 | 13,300 | 22,900 | 3.4 | 2.7 |
| Charleston, W. Va. | 240,500 | 252,925 | -12,500 | -4.9 | 32,000 | 13,300 | -31,100 | -0.8 | 0.5 |
| Charlotte, N.C. | 371,000 | 316,781 | 54,200 | 17.1 | 50,000 | 16,300 | 20,600 | 2.6 | 2.9 |
| Chattanooga, Tenn.-Ga. | 295,900 | 283,169 | 12,800 | 4.5 | 38,400 | 17,000 | -8,700 | 0.7 | 1.4 |
| Chicago, Ill. | 6,711,200 | 6,220,913 | 490,300 | 7.9 | 916,000 | 399,300 | -26,300 | 1.2 | 1.9 |
| Cincinnati, Ohio-Ky.-Ind. | 1,353,300 | 1,268,479 | 84,800 | 6.7 | 187,800 | 80,100 | -22,800 | 1.0 | 2.2 |
| Cleveland, Ohio | 2,049,500 | 1,909,483 | 140,000 | 7.3 | 256,500 | 117,400 | 1,000 | 1.1 | 2.2 |
| Colorado Springs, Colo. | 185,500 | 143,742 | 41,800 | 29.1 | 19,500 | 7,000 | 29,300 | 4.2 | 6.8 |
| Columbia, S.C. | 309,400 | 260,828 | 48,600 | 18.6 | 39,200 | 12,600 | 22,000 | 2.8 | 3.4 |
| Columbus, Ga.-Ala. | 258,500 | 217,985 | 40,500 | 18.6 | 41,300 | 10,500 | 9,700 | 2.8 | 2.5 |
| Columbus, Ohio | 856,900 | 754,924 | 102,000 | 13.5 | 117,400 | 42,800 | 27,400 | 2.0 | 3.0 |
| Corpus Christi, Tex. | 286,000 | 266,594 | 19,400 | 7.3 | 47,300 | 10,900 | -17,100 | 1.1 | 2.8 |
| Dallas, Tex. | 1,362,600 | 1,119,410 | 243,200 | 21.7 | 182,600 | 58,400 | 119,000 | 3.2 | 3.7 |
| Davenport-Rock Island-Moline, Iowa-Ill. | 352,900 | 319,375 | 33,500 | 10.5 | 45,600 | 20,500 | 8,400 | 1.6 | 1.3 |
| Dayton, Ohio | 807,900 | 727,121 | 80,700 | 11.1 | 104,600 | 38,700 | 14,900 | 1.7 | 2.9 |
| Decatur, Ill. | 124,400 | 118,257 | 6,100 | 5.2 | 15,800 | 7,100 | -2,600 | 0.8 | 1.8 |
| Denver, Colo. | 1,074,000 | 929,383 | 144,600 | 15.6 | 146,200 | 50,900 | 49,300 | 2.3 | 4.3 |
| Des Moines, Iowa | 274,100 | 266,315 | 7,800 | 2.9 | 37,400 | 16,000 | -13,600 | 0.5 | 1.7 |
| Detroit, Mich. | 4,073,300 | 3,762,360 | 311,000 | 8.3 | 531,200 | 203,600 | -16,600 | 1.3 | 2.2 |
| Dubuque, Iowa | 87,600 | 80,048 | 7,600 | 9.5 | 14,200 | 5,200 | -1,400 | 1.5 | 1.2 |
| Duluth-Superior, Minn.-Wis. | 268,800 | 276,596 | -7,800 | -2.8 | 33,700 | 19,000 | -22,500 | -0.5 | 0.9 |
| Durham, N.C. | 176,700 | 154,965 | 21,700 | 14.0 | 21,900 | 8,400 | 8,200 | 2.1 | 1.3 |
| El Paso, Tex. | 347,200 | 314,070 | 33,200 | 10.6 | 63,500 | 12,100 | -18,300 | 1.6 | 4.9 |
| Erie, Pa. | 256,000 | 250,682 | 5,300 | 2.1 | 34,100 | 16,100 | -12,700 | 0.3 | 1.3 |
| Eugene, Oreg. | 199,600 | 162,890 | 36,700 | 22.5 | 24,900 | 7,900 | 19,700 | 3.3 | 2.6 |
| Evansville, Ind.-Ky. | 224,600 | 222,890 | 1,700 | 0.8 | 28,500 | 14,500 | -12,300 | 0.1 | 0.5 |
| Fargo-Moorhead, N. Dak.-Minn. | 110,900 | 106,027 | 4,900 | 4.6 | 15,600 | 5,100 | -5,600 | 0.7 | 1.7 |
| Fayetteville, N.C. | 195,000 | 148,418 | 46,600 | 31.4 | 34,500 | 5,600 | 17,600 | 4.5 | 4.5 |
| Flint, Mich. | 472,500 | 416,239 | 56,300 | 13.5 | 69,700 | 20,900 | 7,500 | 2.0 | 3.1 |
| Fort Lauderdale-Hollywood, Fla. | 466,000 | 333,946 | 132,000 | 39.5 | 47,000 | 24,200 | 109,300 | 5.5 | 14.8 |
| Fort Smith, Ark.-Okla. | 155,200 | 135,110 | 20,100 | 14.9 | 20,700 | 9,500 | 8,900 | 2.2 | -0.5 |
| Fort Wayne, Ind. | 263,900 | 232,196 | 31,700 | 13.6 | 36,300 | 13,000 | 8,400 | 2.1 | 2.4 |
| Fort Worth, Tex. | 636,500 | 573,215 | 63,300 | 11.0 | 83,400 | 30,100 | 10,100 | 1.7 | 3.9 |
| Fresno, Calif. | 410,800 | 365,945 | 44,900 | 12.3 | 57,400 | 19,900 | 7,400 | 1.9 | 2.8 |
| Gadsden, Ala. | 95,600 | 96,980 | -1,400 | -1.4 | 11,700 | 5,400 | -7,700 | -0.2 | 0.3 |
| Galveston-Texas City, Tex. | 159,700 | 140,364 | 19,300 | 13.8 | 20,800 | 7,600 | 6,100 | 2.1 | 2.2 |
| Gary-Hammond-East Chicago, Ind. | 602,800 | 573,548 | 29,300 | 5.1 | 88,500 | 28,900 | -30,200 | 0.8 | 3.5 |

Z Less than 500 or 0.05 percent.

[1]Massachusetts State Economic Area C. For Boston SMSA, 1960 population was 2,595,481. Area C includes Lawrence-Haverhill and Lowell SMSA's with 1960 populations of 199,136 and 164,243, respectively.

[2]Connecticut State Economic Area A. For Bridgeport SMSA, 1960 population was 337,983. Area A includes Stamford and Norwalk SMSA's with 1960 populations of 178,409 and 96,756, respectively.

[3]Massachusetts State Economic Area D. For Brockton SMSA, 1960 population was 149,458.

## Table 2.--ESTIMATES OF THE POPULATION OF STANDARD METROPOLITAN STATISTICAL AREAS, JULY 1, 1966, AND COMPONENTS OF POPULATION CHANGE SINCE APRIL 1, 1960--Continued

(Includes all standard metropolitan statistical areas as currently defined by the Bureau of the Budget)

| Standard metropolitan statistical area | Population | | Change, 1960 to 1966 | | Components of change | | | Average annual percent change | |
|---|---|---|---|---|---|---|---|---|---|
| | July 1, 1966 | April 1, 1960 (census) | Number | Percent | Births | Deaths | Net migration | 1960-66 | 1950-60 |
| Grand Rapids, Mich. | 504,700 | 461,906 | 42,800 | 9.3 | 71,600 | 25,800 | -3,000 | 1.4 | 2.5 |
| Great Falls, Mont. | 80,800 | 73,418 | 7,300 | 10.0 | 13,700 | 3,900 | -2,500 | 1.5 | 3.3 |
| Green Bay, Wis. | 138,100 | 125,082 | 13,000 | 10.4 | 22,600 | 6,700 | -2,800 | 1.6 | 2.4 |
| Greensboro--Winston-Salem--High Point, N.C. | 579,500 | 520,249 | 59,200 | 11.4 | 74,500 | 27,100 | 11,800 | 1.7 | 2.4 |
| Greenville, S.C. | 273,300 | 257,406 | 15,900 | 6.2 | 38,100 | 13,400 | -8,800 | 1.0 | 2.1 |
| Hamilton-Middletown, Ohio | 209,900 | 199,076 | 10,800 | 5.4 | 28,000 | 10,100 | -7,000 | 0.9 | 3.1 |
| Harrisburg, Pa. | 393,300 | 371,653 | 21,600 | 5.8 | 47,400 | 24,600 | -1,200 | 0.9 | 1.6 |
| Hartford, Conn.[1] | 783,300 | 689,555 | 93,700 | 13.6 | 97,100 | 40,100 | 36,700 | 2.1 | 2.5 |
| Honolulu, Hawaii | 596,400 | 500,409 | 95,900 | 19.2 | 91,300 | 16,200 | 20,800 | 2.8 | 3.6 |
| Houston, Tex. | 1,743,200 | 1,418,323 | 324,800 | 22.9 | 235,300 | 68,500 | 158,000 | 3.4 | 4.2 |
| Huntington-Ashland, W. Va.-Ky.-Ohio | 259,800 | 254,780 | 5,000 | 2.0 | 32,700 | 16,000 | -11,800 | 0.3 | 0.4 |
| Huntsville, Ala. | 232,600 | 153,861 | 78,800 | 51.2 | 31,800 | 7,700 | 54,700 | 6.8 | 3.5 |
| Indianapolis, Ind. | 1,029,500 | 944,475 | 85,000 | 9.0 | 147,500 | 58,200 | -4,300 | 1.4 | 2.6 |
| Jackson, Mich. | 137,400 | 131,994 | 5,400 | 4.1 | 18,200 | 7,800 | -5,000 | 0.6 | 2.0 |
| Jackson, Miss. | 252,200 | 221,367 | 30,800 | 13.9 | 37,300 | 11,700 | 5,200 | 2.1 | 2.6 |
| Jacksonville, Fla. | 500,900 | 455,411 | 45,500 | 10.0 | 75,900 | 25,400 | -5,000 | 1.5 | 4.1 |
| Jersey City, N.J. | 620,300 | 610,734 | 9,600 | 1.6 | 78,600 | 46,300 | -22,700 | 0.2 | -0.6 |
| Johnstown, Pa. | 269,500 | 280,733 | -11,200 | -4.0 | 31,000 | 19,100 | -23,100 | -0.6 | -0.4 |
| Kalamazoo, Mich. | 189,000 | 169,712 | 19,300 | 11.4 | 24,000 | 8,700 | 4,000 | 1.7 | 3.0 |
| Kansas City, Mo.-Kans. | 1,201,100 | 1,092,545 | 108,500 | 9.9 | 161,000 | 66,500 | 14,100 | 1.5 | 2.6 |
| Kenosha, Wis. | 114,000 | 100,615 | 13,400 | 13.3 | 16,900 | 5,800 | 2,300 | 2.0 | 2.9 |
| Knoxville, Tenn. | 395,200 | 368,080 | 27,100 | 7.4 | 48,000 | 19,600 | -1,300 | 1.1 | 0.9 |
| Lafayette, La. | 103,600 | 84,656 | 18,900 | 22.3 | 16,300 | 3,900 | 6,500 | 3.3 | 3.9 |
| Lafayette-West Lafayette, Ind. | 102,900 | 89,122 | 13,800 | 15.4 | 14,100 | 4,600 | 4,300 | 2.3 | 1.8 |
| Lake Charles, La. | 135,400 | 145,475 | -10,100 | -6.9 | 23,800 | 6,100 | -27,700 | -1.1 | 5.0 |
| Lancaster, Pa. | 294,700 | 278,359 | 16,400 | 5.9 | 37,800 | 16,700 | -4,700 | 0.9 | 1.7 |
| Lansing, Mich. | 350,100 | 298,949 | 51,100 | 17.1 | 47,200 | 15,400 | 19,300 | 2.6 | 2.0 |
| Laredo, Tex. | 75,600 | 64,791 | 10,800 | 16.7 | 14,800 | 3,000 | -1,000 | 2.5 | 1.4 |
| Las Vegas, Nev. | 235,600 | 127,016 | 108,600 | 85.5 | 31,400 | 7,600 | 84,800 | 10.4 | 10.2 |
| Lawton, Okla. | 105,000 | 90,803 | 14,200 | 15.6 | 17,800 | 3,400 | -200 | 2.4 | 5.1 |
| Lewiston-Auburn, Maine[2] | 89,600 | 86,312 | 3,300 | 3.8 | 12,100 | 6,200 | -2,600 | 0.6 | 0.3 |
| Lexington, Ky. | 163,700 | 131,906 | 31,800 | 24.1 | 21,200 | 7,900 | 18,500 | 3.5 | 2.7 |
| Lima, Ohio | 173,700 | 160,862 | 12,800 | 8.0 | 23,500 | 10,200 | -500 | 1.2 | 1.4 |
| Lincoln, Nebr. | 153,500 | 155,272 | -1,700 | -1.1 | 24,600 | 8,400 | -18,000 | -0.2 | 2.6 |
| Little Rock-North Little Rock, Ark. | 314,000 | 271,936 | 42,000 | 15.5 | 43,200 | 15,900 | 14,800 | 2.3 | 2.1 |
| Lorain-Elyria, Ohio | 242,800 | 217,500 | 25,300 | 11.6 | 33,600 | 11,500 | 3,200 | 1.8 | 3.9 |
| Los Angeles-Long Beach, Calif. | 6,755,900 | 6,038,771 | 717,200 | 11.9 | 857,400 | 357,900 | 217,700 | 1.8 | 3.8 |
| Louisville, Ky.-Ind. | 783,600 | 725,139 | 58,500 | 8.1 | 106,200 | 44,900 | -2,800 | 1.2 | 2.3 |
| Lubbock, Tex. | 189,700 | 156,271 | 33,400 | 21.4 | 31,600 | 6,400 | 8,200 | 3.1 | 4.5 |
| Lynchburg, Va. | 121,600 | 110,701 | 10,900 | 9.9 | 15,000 | 6,900 | 2,900 | 1.5 | 1.3 |
| Macon, Ga. | 205,400 | 180,403 | 25,000 | 13.9 | 29,900 | 10,300 | 5,400 | 2.1 | 2.9 |
| Madison, Wis. | 264,400 | 222,095 | 42,300 | 19.1 | 37,200 | 10,700 | 15,700 | 2.8 | 2.7 |
| Manchester, N.H.[3] | 209,100 | 178,161 | 30,900 | 17.4 | 29,100 | 12,900 | 16,700 | 2.6 | 1.3 |
| Mansfield, Ohio | 128,100 | 117,761 | 10,300 | 8.8 | 16,400 | 6,600 | 500 | 1.4 | 2.6 |
| McAllen-Pharr-Edinburg, Tex. | 203,800 | 180,904 | 22,900 | 12.7 | 37,600 | 7,000 | -7,600 | 1.9 | 1.2 |
| Memphis, Tenn.-Ark. | 749,000 | 674,583 | 74,400 | 11.0 | 110,300 | 39,000 | 3,100 | 1.7 | 2.4 |
| Miami, Fla. | 1,084,300 | 935,047 | 149,200 | 16.0 | 118,600 | 60,500 | 91,100 | 2.4 | 6.6 |
| Midland, Tex. | 66,400 | 67,717 | -1,300 | -2.0 | 9,600 | 2,000 | -9,000 | -0.3 | 10.1 |
| Milwaukee, Wis. | 1,334,700 | 1,278,850 | 55,800 | 4.4 | 189,500 | 74,500 | -59,200 | 0.7 | 2.3 |
| Minneapolis-St. Paul, Minn. | 1,619,800 | 1,482,030 | 137,700 | 9.3 | 239,700 | 82,000 | -20,000 | 1.4 | 2.6 |
| Mobile, Ala. | 386,300 | 363,389 | 22,900 | 6.3 | 59,500 | 19,300 | -17,300 | 1.0 | 2.9 |
| Monroe, La. | 111,500 | 101,663 | 9,800 | 9.6 | 17,200 | 5,900 | -1,500 | 1.5 | 3.1 |
| Montgomery, Ala. | 209,900 | 199,734 | 10,200 | 5.1 | 28,800 | 11,900 | -6,700 | 0.8 | 1.6 |
| Muncie, Ind. | 121,700 | 110,938 | 10,800 | 9.7 | 16,200 | 6,500 | 1,100 | 1.5 | 2.1 |
| Muskegon-Muskegon Heights, Mich. | 152,600 | 149,943 | 2,700 | 1.8 | 22,800 | 7,800 | -12,200 | 0.3 | 2.1 |
| Nashville, Tenn. | 524,900 | 463,628 | 61,300 | 13.2 | 66,700 | 27,800 | 22,400 | 2.0 | 2.0 |
| New Bedford, Mass.[4] | 415,600 | 398,488 | 17,100 | 4.3 | 51,100 | 29,600 | 4,400 | 0.7 | 0.4 |
| New Haven, Conn.[5] | 709,000 | 660,315 | 48,600 | 7.4 | 86,500 | 42,200 | 4,400 | 1.1 | 1.9 |
| New London-Groton-Norwich, Conn.[6] | 221,100 | 185,745 | 35,400 | 19.1 | 31,800 | 11,400 | 15,000 | 2.8 | 2.5 |
| New Orleans, La. | 1,045,600 | 907,123 | 138,400 | 15.3 | 148,600 | 59,500 | 49,300 | 2.3 | 2.4 |
| New York, N.Y. | 11,457,600 | 10,694,633 | 763,000 | 7.1 | 1,368,100 | 723,300 | 118,100 | 1.1 | 1.1 |
| Newark, N.J. | 1,875,600 | 1,689,420 | 186,200 | 11.0 | 220,900 | 111,000 | 76,300 | 1.7 | 1.4 |
| Newport News-Hampton, Va. | 276,000 | 224,063 | 51,900 | 23.2 | 40,100 | 10,500 | 22,400 | 3.4 | 3.8 |
| Norfolk-Portsmouth, Va. | 640,700 | 578,507 | 62,200 | 10.8 | 99,800 | 29,400 | -8,100 | 1.6 | 2.6 |
| Odessa, Tex. | 93,100 | 90,995 | 2,100 | 2.3 | 13,900 | 2,800 | -9,000 | 0.4 | 8.0 |
| Ogden, Utah | 123,300 | 110,744 | 12,500 | 11.3 | 18,300 | 5,100 | -700 | 1.7 | 2.9 |
| Oklahoma City, Okla. | 587,000 | 511,833 | 75,100 | 14.7 | 79,500 | 27,200 | 22,900 | 2.2 | 2.7 |
| Omaha, Nebr.-Iowa | 510,000 | 457,873 | 52,100 | 11.4 | 80,200 | 27,200 | -1,000 | 1.7 | 2.3 |

[1]Connecticut State Economic Area C. For Hartford SMSA, 1960 population was 549,249. Area C includes New Britain SMSA with a 1960 population of 129,397.

[2]Androscoggin County, nearest equivalent to SMSA. No metropolitan State economic area. For Lewiston-Auburn SMSA, 1960 population was 70,295.

[3]New Hampshire State Economic Area A. For Manchester SMSA, 1960 population was 102,861.

[4]Massachusetts State Economic Area E. For New Bedford SMSA, 1960 population was 143,176. Area E includes Fall River SMSA with a 1960 population of 138,156.

[5]Connecticut State Economic Area B. For New Haven SMSA, population was 320,836 in 1960 and 347,094 in April 1967 (special census). Area B includes Waterbury and Meriden SMSA's with 1960 populations of 185,548 and 51,850, respectively.

[6]New London County, nearest equivalent to SMSA. No metropolitan State economic area. For New London-Groton-Norwich SMSA, 1960 population was 170,981.

## Table 2.--ESTIMATES OF THE POPULATION OF STANDARD METROPOLITAN STATISTICAL AREAS, JULY 1, 1966, AND COMPONENTS OF POPULATION CHANGE SINCE APRIL 1, 1960--Continued

(Includes all standard metropolitan statistical areas as currently defined by the Bureau of the Budget)

| Standard metropolitan statistical area | Population | | Change, 1960 to 1966 | | Components of change | | | Average annual percent change | |
|---|---|---|---|---|---|---|---|---|---|
| | July 1, 1966 | April 1, 1960 (census) | Number | Percent | Births | Deaths | Net migration | 1960-66 | 1950-60 |
| Orlando, Fla. | 376,900 | 318,487 | 58,400 | 18.3 | 50,800 | 18,100 | 25,800 | 2.7 | 8.4 |
| Oxnard-Ventura, Calif. | 336,100 | 199,138 | 137,000 | 68.8 | 38,400 | 10,100 | 108,700 | 8.7 | 5.7 |
| Paterson-Clifton-Passaic, N.J. | 1,320,200 | 1,186,873 | 133,300 | 11.2 | 145,500 | 69,300 | 57,000 | 1.7 | 3.1 |
| Pensacola, Fla. | 225,600 | 203,376 | 22,200 | 10.9 | 37,200 | 9,400 | -5,600 | 1.7 | 4.5 |
| Peoria, Ill. | 329,600 | 313,412 | 16,200 | 5.2 | 44,300 | 18,500 | -9,600 | 0.8 | 1.4 |
| Philadelphia, Pa.-N.J. | 4,736,200 | 4,342,897 | 393,300 | 9.1 | 593,300 | 288,800 | 88,900 | 1.4 | 1.7 |
| Phoenix, Ariz. | 842,000 | 663,510 | 178,500 | 26.9 | 114,500 | 36,400 | 100,400 | 3.9 | 7.2 |
| Pine Bluff, Ark. | 88,400 | 81,373 | 7,000 | 8.7 | 13,500 | 5,100 | -1,300 | 1.3 | 0.7 |
| Pittsburgh, Pa. | 2,386,200 | 2,405,435 | -19,200 | -0.8 | 280,900 | 156,300 | -143,800 | -0.1 | 0.8 |
| Pittsfield, Mass.[1] | 144,800 | 142,135 | 2,700 | 1.9 | 18,700 | 9,900 | -6,100 | 0.3 | 0.7 |
| Portland, Maine[2] | 193,800 | 182,751 | 11,000 | 6.0 | 25,600 | 13,400 | -1,200 | 0.9 | 0.8 |
| Portland, Oreg.-Wash. | 916,200 | 821,897 | 94,300 | 11.5 | 101,700 | 56,300 | 48,900 | 1.8 | 1.5 |
| Providence-Pawtucket-Warwick, R.I.[3] | 742,100 | 718,543 | 23,600 | 3.3 | 90,000 | 50,300 | -16,100 | 0.5 | 0.5 |
| Provo-Orem, Utah | 127,100 | 106,991 | 20,100 | 18.8 | 18,700 | 4,100 | 5,500 | 2.8 | 2.7 |
| Pueblo, Colo. | 119,000 | 118,707 | 300 | 0.3 | 16,500 | 6,200 | -9,900 | (Z) | 2.8 |
| Racine, Wis. | 156,700 | 141,781 | 14,900 | 10.5 | 22,300 | 8,000 | 700 | 1.6 | 2.6 |
| Raleigh, N.C. | 201,600 | 169,082 | 32,500 | 19.2 | 25,500 | 8,700 | 15,800 | 2.9 | 2.2 |
| Reading, Pa. | 289,900 | 275,414 | 14,500 | 5.3 | 31,400 | 19,700 | 2,800 | 0.8 | 0.7 |
| Reno, Nev. | 108,200 | 84,743 | 23,500 | 27.7 | 14,600 | 5,500 | 14,400 | 4.0 | 5.4 |
| Richmond, Va. | 496,700 | 436,044 | 60,700 | 13.9 | 61,300 | 28,000 | 27,400 | 2.1 | 2.2 |
| Roanoke, Va. | 177,500 | 158,803 | 18,700 | 11.7 | 19,500 | 9,800 | 8,900 | 1.8 | 1.8 |
| Rochester, N.Y. | 820,000 | 732,588 | 87,400 | 11.9 | 104,200 | 48,700 | 31,900 | 1.8 | 1.8 |
| Rockford, Ill. | 256,800 | 230,091 | 26,700 | 11.6 | 35,300 | 12,500 | 3,900 | 1.8 | 3.1 |
| Sacramento, Calif. | 750,800 | 625,503 | 125,300 | 20.0 | 98,300 | 34,400 | 61,500 | 3.0 | 5.7 |
| Saginaw, Mich. | 210,900 | 190,752 | 20,200 | 10.6 | 30,600 | 10,600 | 200 | 1.6 | 2.2 |
| St. Joseph, Mo. | 92,800 | 90,581 | 2,200 | 2.4 | 11,700 | 7,700 | -1,800 | 0.4 | -0.7 |
| St. Louis, Mo.-Ill. | 2,272,400 | 2,104,669 | 167,700 | 8.0 | 304,900 | 136,000 | -1,300 | 1.2 | 1.8 |
| Salem, Oreg. | 172,800 | 147,411 | 25,300 | 17.2 | 17,900 | 9,400 | 16,800 | 2.6 | 1.4 |
| Salinas-Monterey, Calif. | 229,900 | 198,351 | 31,600 | 15.9 | 31,600 | 9,300 | 9,300 | 2.4 | 4.3 |
| Salt Lake City, Utah | 526,800 | 447,795 | 79,000 | 17.6 | 83,500 | 19,600 | 15,100 | 2.6 | 3.9 |
| San Angelo, Tex. | 73,600 | 64,630 | 8,900 | 13.8 | 10,000 | 3,700 | 2,600 | 2.1 | 0.9 |
| San Antonio, Tex. | 828,000 | 716,168 | 111,800 | 15.6 | 125,900 | 35,300 | 21,200 | 2.3 | 3.1 |
| San Bernardino-Riverside-Ontario, Calif. | 1,035,700 | 809,782 | 225,900 | 27.9 | 128,400 | 49,500 | 147,000 | 4.0 | 6.0 |
| San Diego, Calif. | 1,177,900 | 1,033,011 | 144,900 | 14.0 | 158,400 | 50,900 | 37,500 | 2.1 | 6.4 |
| San Francisco-Oakland, Calif. | 2,942,000 | 2,648,762 | 293,300 | 11.1 | 356,600 | 162,800 | 99,600 | 1.7 | 2.2 |
| San Jose, Calif. | 929,800 | 642,315 | 287,500 | 44.8 | 118,800 | 30,000 | 198,700 | 6.1 | 8.3 |
| Santa Barbara, Calif. | 251,300 | 168,962 | 82,300 | 48.7 | 30,900 | 9,900 | 61,300 | 6.6 | 5.6 |
| Savannah, Ga. | 188,000 | 188,299 | -300 | -0.2 | 29,400 | 11,500 | -18,300 | (Z) | 2.2 |
| Scranton, Pa. | 226,300 | 234,531 | -8,200 | -3.5 | 23,700 | 20,000 | -12,000 | -0.6 | -0.9 |
| Seattle-Everett, Wash. | 1,231,600 | 1,107,213 | 124,400 | 11.2 | 150,500 | 66,500 | 40,400 | 1.7 | 2.7 |
| Sherman-Denison, Tex. | 77,600 | 73,043 | 4,600 | 6.2 | 9,500 | 5,200 | 300 | 1.0 | 0.4 |
| Shreveport, La. | 287,300 | 281,481 | 5,800 | 2.1 | 43,400 | 15,300 | -22,300 | 0.3 | 2.7 |
| Sioux City, Iowa-Nebr. | 114,900 | 120,017 | -5,200 | -4.3 | 16,600 | 7,800 | -13,900 | -0.7 | 0.5 |
| Sioux Falls, S. Dak. | 92,400 | 86,575 | 5,800 | 6.7 | 14,300 | 4,600 | -3,900 | 1.0 | 2.0 |
| South Bend, Ind. | 272,300 | 271,057 | 1,300 | 0.5 | 34,200 | 15,500 | -17,400 | 0.1 | 1.5 |
| Spokane, Wash. | 265,500 | 278,333 | -12,900 | -4.6 | 34,600 | 17,400 | -30,100 | -0.8 | 2.3 |
| Springfield, Ill. | 159,300 | 146,539 | 12,800 | 8.7 | 20,700 | 10,800 | 2,900 | 1.3 | 1.1 |
| Springfield, Mo. | 140,600 | 126,276 | 14,300 | 11.4 | 15,900 | 8,500 | 7,000 | 1.7 | 1.9 |
| Springfield, Ohio | 149,700 | 131,440 | 18,300 | 13.9 | 18,100 | 8,400 | 8,600 | 2.1 | 1.6 |
| Springfield-Chicopee-Holyoke, Mass.[4] | 554,300 | 532,582 | 21,800 | 4.1 | 69,600 | 34,700 | -13,100 | 0.6 | 1.6 |
| Steubenville-Weirton, Ohio-W. Va. | 167,100 | 167,756 | -600 | -0.4 | 20,400 | 10,800 | -10,300 | -0.1 | 0.6 |
| Stockton, Calif. | 281,100 | 249,989 | 31,100 | 12.5 | 32,700 | 15,800 | 14,200 | 1.9 | 2.2 |
| Syracuse, N.Y. | 613,500 | 563,781 | 49,700 | 8.8 | 85,000 | 36,400 | 1,100 | 1.4 | 1.9 |
| Tacoma, Wash. | 367,000 | 321,590 | 45,400 | 14.1 | 48,200 | 19,000 | 16,200 | 2.1 | 1.5 |
| Tallahassee, Fla. | 87,600 | 74,225 | 13,400 | 18.0 | 11,400 | 3,400 | 5,400 | 2.7 | 3.7 |
| Tampa-St. Petersburg, Fla. | 880,900 | 772,453 | 108,400 | 14.0 | 92,900 | 66,700 | 82,200 | 2.1 | 6.6 |
| Terre Haute, Ind. | 169,400 | 172,069 | -2,700 | -1.5 | 19,400 | 14,300 | -7,800 | -0.2 | (Z) |
| Texarkana, Tex.-Ark. | 101,200 | 91,657 | 9,500 | 10.4 | 12,600 | 6,000 | 2,900 | 1.6 | -0.3 |
| Toledo, Ohio-Mich. | 667,900 | 630,647 | 37,200 | 5.9 | 86,400 | 39,400 | -9,800 | 0.9 | 1.7 |
| Topeka, Kans. | 150,900 | 141,286 | 9,600 | 6.8 | 22,900 | 7,900 | -5,500 | 1.1 | 3.0 |
| Trenton, N.J. | 301,200 | 266,392 | 34,800 | 13.1 | 35,000 | 17,400 | 17,300 | 2.0 | 1.5 |
| Tucson, Ariz. | 316,200 | 265,660 | 50,500 | 19.0 | 43,100 | 15,000 | 22,400 | 2.8 | 6.5 |
| Tulsa, Okla. | 441,400 | 418,974 | 22,400 | 5.4 | 53,800 | 23,200 | -8,200 | 0.8 | 2.5 |
| Tuscaloosa, Ala. | 121,800 | 109,047 | 12,700 | 11.7 | 14,900 | 5,400 | 3,200 | 1.8 | 1.5 |
| Tyler, Texas | 93,800 | 86,350 | 7,500 | 8.7 | 11,900 | 5,000 | 600 | 1.3 | 1.5 |
| Utica-Rome, N.Y. | 349,700 | 330,771 | 19,000 | 5.7 | 45,300 | 22,400 | -4,000 | 0.9 | 1.5 |
| Vallejo-Napa, Calif. | 241,800 | 200,487 | 41,300 | 20.6 | 31,200 | 10,700 | 20,800 | 3.0 | 2.8 |
| Vineland-Millville-Bridgeton, N.J. | 124,500 | 106,850 | 17,600 | 16.5 | 15,900 | 7,600 | 9,200 | 2.5 | 1.9 |
| Waco, Texas | 150,100 | 150,091 | (Z) | (Z) | 20,500 | 9,200 | -11,300 | (Z) | 1.4 |
| Washington, D.C.-Md.-Va. | 2,612,000 | [5]2,064,090 | 547,900 | 26.5 | 358,200 | 109,900 | 299,600 | 3.8 | 3.2 |
| Waterloo, Iowa | 127,100 | 122,482 | 4,600 | 3.7 | 18,800 | 6,500 | -7,800 | 0.6 | 2.0 |
| West Palm Beach, Fla. | 288,400 | 228,106 | 60,300 | 26.4 | 32,500 | 17,300 | 45,100 | 3.8 | 7.1 |

Z Less than 500 or 0.05 percent.
[1]Massachusetts State Economic Area F. For Pittsfield SMSA, 1960 population was 76,772.
[2]Maine State Economic Area A. For Portland SMSA, 1960 population was 139,122.
[3]Rhode Island State Economic Area A. For Providence-Pawtucket-Warwick SMSA, 1960 population was 821,101.
[4]Massachusetts State Economic Area A. For Springfield-Chicopee-Holyoke SMSA, 1960 population was 493,999.
[5]Adjusted to exclude 12,520 erroneously reported in Fairfax County, Virginia.

## Table 2.--ESTIMATES OF THE POPULATION OF STANDARD METROPOLITAN STATISTICAL AREAS, JULY 1, 1966, AND COMPONENTS OF POPULATION CHANGE SINCE APRIL 1, 1960--Continued

(Includes all standard metropolitan statistical areas as currently defined by the Bureau of the Budget)

| Standard metropolitan statistical area | Population | | Change, 1960 to 1966 | | Components of change | | | Average annual percent change | |
|---|---|---|---|---|---|---|---|---|---|
| | July 1, 1966 | April 1, 1960 (census) | Number | Percent | Births | Deaths | Net migration | 1960-66 | 1950-60 |
| Wheeling, W. Va.-Ohio | 185,300 | 190,342 | -5,000 | -2.6 | 21,400 | 14,800 | -11,600 | -0.4 | -0.3 |
| Wichita, Kans | 393,100 | 381,626 | 11,500 | 3.0 | 54,300 | 17,500 | -25,300 | 0.5 | 4.2 |
| Wichita Falls, Tex | 132,300 | 129,638 | 2,700 | 2.1 | 19,200 | 6,000 | -10,500 | 0.3 | 2.1 |
| Wilkes-Barre--Hazleton, Pa | 343,200 | 346,972 | -3,800 | -1.1 | 34,600 | 28,100 | -10,300 | -0.2 | -1.2 |
| Wilmington, Del.-N.J.-Md | 473,300 | 414,565 | 58,800 | 14.2 | 63,700 | 24,500 | 19,500 | 2.1 | 3.2 |
| Wilmington, N.C | 96,900 | 92,020 | 4,800 | 5.3 | 12,700 | 5,900 | -1,900 | 0.8 | 1.1 |
| Worcester, Mass.[1] | 610,100 | 583,228 | 26,800 | 4.6 | 75,500 | 40,100 | -8,500 | 0.7 | 0.7 |
| York, Pa | 309,900 | 290,242 | 19,600 | 6.8 | 38,200 | 17,900 | -600 | 1.1 | 1.6 |
| Youngstown-Warren, Ohio | 523,100 | 509,006 | 14,100 | 2.8 | 62,900 | 30,300 | -18,400 | 0.4 | 2.0 |

[1]Massachusetts State Economic Area B. For Worcester SMSA, 1960 population was 328,898. Area B includes Fitchburg-Leominster SMSA with a 1960 population of 90,158.

## Table 3.--ESTIMATES OF THE POPULATION OF STANDARD CONSOLIDATED AREAS, BY CONSTITUENT PARTS, JULY 1, 1966, AND COMPONENTS OF POPULATION CHANGE SINCE APRIL 1, 1960

(Areas as currently defined by the Bureau of the Budget)

| Standard consolidated area | Population | | Change, 1960 to 1966 | | Components of change | | | Average annual percent change | |
|---|---|---|---|---|---|---|---|---|---|
| | July 1, 1966 | April 1, 1960 | Number | Percent | Births | Deaths | Net migration | 1960-66 | 1950-60 |
| CHICAGO-NORTHWESTERN INDIANA | 7,314,100 | 6,794,461 | 519,600 | 7.6 | 1,004,400 | 428,200 | -56,600 | 1.2 | 2.0 |
| Chicago, Ill., SMSA | 6,711,200 | 6,220,913 | 490,300 | 7.9 | 916,000 | 399,300 | -26,300 | 1.2 | 1.9 |
| Gary-Hammond-East Chicago, Ind., SMSA | 602,800 | 573,548 | 29,300 | 5.1 | 88,500 | 28,900 | -30,200 | 0.8 | 3.5 |
| NEW YORK-NORTHEASTERN NEW JERSEY | 15,981,300 | 14,759,429 | 1,221,800 | 8.3 | 1,898,300 | 979,000 | 302,500 | 1.3 | 1.3 |
| New York, N.Y., SMSA | 11,457,600 | 10,694,633 | 763,000 | 7.1 | 1,368,100 | 723,300 | 118,100 | 1.1 | 1.1 |
| Jersey City, N.J., SMSA | 620,300 | 610,734 | 9,600 | 1.6 | 78,600 | 46,300 | -22,700 | 0.2 | -0.6 |
| Newark, N.J., SMSA | 1,875,600 | 1,689,420 | 186,200 | 11.0 | 220,900 | 111,000 | 76,300 | 1.7 | 1.4 |
| Paterson-Clifton-Passaic, N.J., SMSA | 1,320,200 | 1,186,873 | 133,300 | 11.2 | 145,500 | 69,300 | 57,000 | 1.7 | 3.1 |
| Middlesex County, N.J | 521,100 | 433,856 | 87,200 | 20.1 | 64,000 | 21,900 | 45,100 | 3.0 | 5.1 |
| Somerset County, N.J | 186,500 | 143,913 | 42,600 | 29.6 | 21,200 | 7,200 | 28,600 | 4.2 | 3.8 |

## Table 4.--POPULATION OF STANDARD METROPOLITAN STATISTICAL AREAS, BY RANK: 1966 AND 1960

(Includes all standard metropolitan statistical areas as currently defined by the Bureau of the Budget)

| Standard metropolitan statistical area | Population | | Rank | |
|---|---|---|---|---|
| | July 1, 1966 | April 1, 1960 (census) | 1966 | 1960 |
| New York, N.Y. | 11,457,600 | 10,694,633 | 1 | 1 |
| Los Angeles-Long Beach, Calif. | 6,755,900 | 6,038,771 | 2 | 3 |
| Chicago, Ill. | 6,711,200 | 6,220,913 | 3 | 2 |
| Philadelphia, Pa.-N.J. | 4,736,200 | 4,342,897 | 4 | 4 |
| Detroit, Mich. | 4,073,300 | 3,762,360 | 5 | 5 |
| Boston, Mass.[1] | 3,226,500 | 3,109,158 | 6 | 6 |
| San Francisco-Oakland, Calif. | 2,942,000 | 2,648,762 | 7 | 7 |
| Washington, D.C.-Md.-Va. | 2,612,000 | 2,064,090 | 8 | 10 |
| Pittsburgh, Pa. | 2,386,200 | 2,405,435 | 9 | 8 |
| St. Louis, Mo.-Ill. | 2,272,400 | 2,104,669 | 10 | 9 |
| Cleveland, Ohio | 2,049,500 | 1,909,483 | 11 | 11 |
| Baltimore, Md. | 1,962,800 | 1,803,745 | 12 | 12 |
| Newark, N.J. | 1,875,600 | 1,689,420 | 13 | 13 |
| Houston, Tex. | 1,743,200 | 1,418,323 | 14 | 15 |
| Minneapolis-St. Paul, Minn. | 1,619,800 | 1,482,030 | 15 | 14 |
| Dallas, Tex. | 1,362,600 | 1,119,410 | 16 | 20 |
| Cincinnati, Ohio-Ky.-Ind. | 1,353,300 | 1,268,479 | 17 | 18 |
| Milwaukee, Wis. | 1,334,700 | 1,278,850 | 18 | 17 |
| Buffalo, N.Y. | 1,323,500 | 1,306,957 | 19 | 16 |
| Paterson-Clifton-Passaic, N.J. | 1,320,200 | 1,186,873 | 20 | 19 |
| Atlanta, Ga. | 1,255,200 | 1,017,188 | 21 | 24 |
| Seattle-Everett, Wash. | 1,231,600 | 1,107,213 | 22 | 21 |
| Kansas City, Mo.-Kans. | 1,201,100 | 1,092,545 | 23 | 22 |
| San Diego, Calif. | 1,177,900 | 1,033,011 | 24 | 23 |
| Anaheim-Santa Ana-Garden Grove, Calif. | 1,161,500 | 703,925 | 25 | 39 |
| Miami, Fla. | 1,084,300 | 935,047 | 26 | 26 |
| Denver, Colo. | 1,074,000 | 929,383 | 27 | 27 |
| New Orleans, La. | 1,045,600 | 907,123 | 28 | 28 |
| San Bernardino-Riverside-Ontario, Calif. | 1,035,700 | 809,782 | 29 | 30 |
| Indianapolis, Ind. | 1,029,500 | 944,475 | 30 | 25 |
| San Jose, Calif. | 929,800 | 642,315 | 31 | 46 |
| Portland, Oreg.-Wash. | 916,200 | 821,897 | 32 | 29 |
| Tampa-St. Petersburg, Fla. | 880,900 | 772,453 | 33 | 31 |
| Columbus, Ohio | 856,900 | 754,924 | 34 | 32 |
| Phoenix, Ariz. | 842,000 | 663,510 | 35 | 42 |
| San Antonio, Tex. | 828,000 | 716,168 | 36 | 38 |
| Rochester, N.Y. | 820,000 | 732,588 | 37 | 33 |
| Dayton, Ohio | 807,900 | 727,121 | 38 | 34 |
| Louisville, Ky.-Ind. | 783,600 | 725,139 | 39 | 35 |
| Hartford, Conn.[1] | 783,300 | 689,555 | 40 | 40 |
| Bridgeport, Conn.[1] | 759,500 | 653,589 | 41 | 45 |
| Sacramento, Calif. | 750,800 | 625,503 | 42 | 48 |
| Memphis, Tenn.-Ark. | 749,000 | 674,583 | 43 | 41 |
| Providence-Pawtucket-Warwick, R.I.[1] | 742,100 | 718,543 | 44 | 37 |
| Birmingham, Ala. | 737,300 | 721,207 | 45 | 36 |
| New Haven, Conn.[1] | 709,000 | 660,315 | 46 | 43 |
| Albany-Schenectady-Troy, N.Y. | 702,200 | 657,503 | 47 | 44 |
| Toledo, Ohio-Mich. | 667,900 | 630,647 | 48 | 47 |
| Akron, Ohio | 652,400 | 605,367 | 49 | 50 |
| Norfolk-Portsmouth, Va. | 640,700 | 578,507 | 50 | 52 |
| Fort Worth, Tex. | 636,500 | 573,215 | 51 | 54 |
| Jersey City, N.J. | 620,300 | 610,734 | 52 | 49 |
| Syracuse, N.Y. | 613,500 | 563,781 | 53 | 55 |
| Worcester, Mass.[1] | 610,100 | 583,228 | 54 | 51 |
| Gary-Hammond-East Chicago, Ind. | 602,800 | 573,548 | 55 | 53 |
| Honolulu, Hawaii | 596,400 | 500,409 | 56 | 60 |
| Oklahoma City, Okla. | 587,000 | 511,833 | 57 | 58 |
| Greensboro--Winston-Salem--High Point, N.C. | 579,500 | 520,249 | 58 | 57 |
| Springfield-Chicopee-Holyoke, Mass.[1] | 554,300 | 532,582 | 59 | 56 |
| Salt Lake City, Utah | 526,800 | 447,795 | 60 | 66 |
| Nashville, Tenn. | 524,900 | 463,628 | 61 | 62 |
| Youngstown-Warren, Ohio | 523,100 | 509,006 | 62 | 59 |
| Allentown-Bethlehem-Easton, Pa.-N.J. | 522,000 | 492,168 | 63 | 61 |
| Omaha, Nebr.-Iowa | 510,000 | 457,873 | 64 | 64 |
| Grand Rapids, Mich. | 504,700 | 461,906 | 65 | 63 |
| Jacksonville, Fla. | 500,900 | 455,411 | 66 | 65 |
| Richmond, Va. | 496,700 | 436,044 | 67 | 67 |
| Wilmington, Del.-N.J.-Md. | 473,300 | 414,565 | 68 | 70 |
| Flint, Mich. | 472,500 | 416,239 | 69 | 69 |
| Fort Lauderdale-Hollywood, Fla. | 466,000 | 333,946 | 70 | 79 |
| Tulsa, Okla. | 441,400 | 418,974 | 71 | 68 |
| New Bedford, Mass[1] | 415,600 | 398,488 | 72 | 71 |
| Fresno, Calif. | 410,800 | 365,945 | 73 | 75 |
| Knoxville, Tenn. | 395,200 | 368,080 | 74 | 74 |
| Harrisburg, Pa. | 393,300 | 371,653 | 75 | 73 |
| Wichita, Kans. | 393,100 | 381,626 | 76 | 72 |
| Mobile, Ala. | 386,300 | 363,389 | 77 | 76 |
| Orlando, Fla. | 376,900 | 318,487 | 78 | 82 |
| Charlotte, N.C. | 371,000 | 316,781 | 79 | 83 |
| Tacoma, Wash. | 367,000 | 321,590 | 80 | 81 |
| Canton, Ohio | 356,500 | 340,345 | 81 | 78 |
| Davenport-Rock Island-Moline, Iowa-Ill. | 352,900 | 319,375 | 82 | 84 |
| Lansing, Mich. | 350,100 | 298,949 | 83 | 88 |
| Utica-Rome, N.Y. | 349,700 | 330,771 | 84 | 80 |
| El Paso, Tex. | 347,200 | 314,070 | 85 | 85 |
| Wilkes-Barre--Hazleton, Pa. | 343,200 | 346,972 | 86 | 77 |
| Oxnard-Ventura, Calif. | 336,100 | 199,138 | 87 | 129 |
| Peoria, Ill. | 329,600 | 313,412 | 88 | 86 |
| Bakersfield, Calif. | 324,400 | 291,984 | 89 | 89 |
| Tucson, Ariz. | 316,200 | 265,660 | 90 | 104 |
| Little Rock-North Little Rock, Ark. | 314,000 | 271,936 | 91 | 99 |
| Charleston, S.C. | 313,300 | 254,578 | 92 | 109 |
| Beaumont-Port Arthur-Orange, Tex. | 311,500 | 306,016 | 93 | 87 |
| York, Pa. | 309,900 | 290,242 | 94 | 90 |
| Columbia, S.C. | 309,400 | 260,828 | 95 | 106 |
| Brockton, Mass.[1] | 303,000 | 248,449 | 96 | 113 |
| Trenton, N.J. | 301,200 | 266,392 | 97 | 102 |
| Binghamton, N.Y.-Pa. | 298,300 | 283,600 | 98 | 91 |
| Chattanooga, Tenn.-Ga. | 295,900 | 283,169 | 99 | 92 |
| Lancaster, Pa. | 294,700 | 278,359 | 100 | 95 |
| Reading, Pa. | 289,900 | 275,414 | 101 | 98 |
| Albuquerque, N. Mex. | 288,700 | 262,199 | 102 | 105 |
| West Palm Beach, Fla. | 288,400 | 228,106 | 103 | 118 |
| Shreveport, La. | 287,300 | 281,481 | 104 | 93 |
| Corpus Christi, Tex. | 286,000 | 266,594 | 105 | 101 |
| Stockton, Calif. | 281,100 | 249,989 | 106 | 112 |
| Newport News-Hampton, Va. | 276,000 | 224,063 | 107 | 119 |
| Des Moines, Iowa | 274,100 | 266,315 | 108 | 103 |
| Greenville, S.C. | 273,300 | 257,406 | 109 | 107 |
| South Bend, Ind. | 272,300 | 271,057 | 110 | 100 |
| Johnstown, Pa. | 269,500 | 280,733 | 111 | 94 |
| Duluth-Superior, Minn.-Wis. | 268,800 | 276,596 | 112 | 97 |
| Baton Rouge, La. | 267,900 | 230,058 | 113 | 117 |
| Spokane, Wash. | 265,500 | 278,333 | 114 | 96 |
| Madison, Wis. | 264,400 | 222,095 | 115 | 121 |
| Fort Wayne, Ind. | 263,900 | 232,196 | 116 | 115 |
| Huntington-Ashland, W. Va.-Ky.-Ohio | 259,800 | 254,780 | 117 | 108 |
| Augusta, Ga.-S.C. | 259,500 | 216,639 | 118 | 125 |
| Columbus, Ga.-Ala. | 258,500 | 217,985 | 119 | 123 |
| Rockford, Ill. | 256,800 | 230,091 | 120 | 116 |
| Erie, Pa. | 256,000 | 250,682 | 121 | 111 |
| Austin, Tex. | 254,000 | 212,136 | 122 | 126 |
| Jackson, Miss. | 252,200 | 221,367 | 123 | 122 |
| Santa Barbara, Calif. | 251,300 | 168,962 | 124 | 145 |
| Lorain-Elyria, Ohio | 242,800 | 217,500 | 125 | 124 |
| Vallejo-Napa, Calif. | 241,800 | 200,487 | 126 | 129 |
| Charleston, W. Va. | 240,500 | 252,925 | 127 | 110 |
| Las Vegas, Nev. | 235,600 | 127,016 | 128 | 177 |
| Huntsville, Ala. | 232,600 | 153,861 | 129 | 154 |
| Salinas-Monterey, Calif. | 229,900 | 198,351 | 130 | 132 |
| Scranton, Pa. | 226,300 | 234,531 | 131 | 114 |
| Pensacola, Fla. | 225,600 | 203,376 | 132 | 127 |
| Evansville, Ind.-Ky. | 224,600 | 222,890 | 133 | 120 |
| New London-Groton-Norwich, Conn.[2] | 221,100 | 185,745 | 134 | 136 |
| Saginaw, Mich. | 210,900 | 190,752 | 135 | 133 |

[1]Metropolitan State economic area.
[2]New London County.

## Table 4.--POPULATION OF STANDARD METROPOLITAN STATISTICAL AREAS, BY RANK: 1966 AND 1960--Continued

(Includes all standard metropolitan statistical areas as currently defined by the Bureau of the Budget)

| Standard metropolitan statistical area | Population | | Rank | |
|---|---|---|---|---|
| | July 1, 1966 | April 1, 1960 (census) | 1966 | 1960 |
| Montgomery, Ala. | 209,900 | 199,734 | 136 | 129 |
| Hamilton-Middletown, Ohio | 209,900 | 199,076 | 137 | 131 |
| Manchester, N.H.[1] | 209,100 | 178,161 | 138 | 140 |
| Macon, Ga. | 205,400 | 180,403 | 139 | 139 |
| Ann Arbor, Mich. | 204,500 | 172,440 | 140 | 141 |
| McAllen-Pharr-Edinburg, Tex. | 203,800 | 180,904 | 141 | 138 |
| Raleigh, N.C. | 201,600 | 169,082 | 142 | 144 |
| Eugene, Oreg. | 199,600 | 162,890 | 143 | 147 |
| Fayetteville, N.C. | 195,000 | 148,418 | 144 | 159 |
| Portland, Maine[1] | 193,800 | 182,751 | 145 | 137 |
| Lubbock, Tex. | 189,700 | 156,271 | 146 | 151 |
| Kalamazoo, Mich. | 189,000 | 169,712 | 147 | 143 |
| Savannah, Ga. | 188,000 | 188,299 | 148 | 135 |
| Colorado Springs, Colo. | 185,500 | 143,742 | 149 | 163 |
| Wheeling, W. Va.-Ohio | 185,300 | 190,342 | 150 | 134 |
| Atlantic City, N.J. | 182,300 | 160,880 | 151 | 148 |
| Roanoke, Va. | 177,500 | 158,803 | 152 | 150 |
| Durham, N.C. | 176,700 | 154,965 | 153 | 153 |
| Lima, Ohio | 173,700 | 160,862 | 154 | 149 |
| Salem, Oreg. | 172,800 | 147,411 | 155 | 160 |
| Amarillo, Tex. | 172,500 | 149,493 | 156 | 158 |
| Terre Haute, Ind. | 169,400 | 172,069 | 157 | 142 |
| Steubenville-Weirton, Ohio-W.Va. | 167,100 | 167,756 | 158 | 146 |
| Lexington, Ky. | 163,700 | 131,906 | 159 | 173 |
| Galveston-Texas City, Tex. | 159,700 | 140,364 | 160 | 167 |
| Springfield, Ill. | 159,300 | 146,539 | 161 | 161 |
| Racine, Wis. | 156,700 | 141,781 | 162 | 165 |
| Fort Smith, Ark.-Okla. | 155,200 | 135,110 | 163 | 170 |
| Lincoln, Nebr. | 153,500 | 155,272 | 164 | 152 |
| Muskegon-Muskegon Heights, Mich. | 152,600 | 149,943 | 165 | 157 |
| Cedar Rapids, Iowa | 152,300 | 136,899 | 166 | 169 |
| Brownsville-Harlingen-San Benito, Tex. | 150,900 | 151,098 | 167 | 155 |
| Topeka, Kans. | 150,900 | 141,286 | 168 | 166 |
| Champaign-Urbana, Ill. | 150,200 | 132,436 | 169 | 171 |
| Waco, Tex. | 150,100 | 150,091 | 170 | 156 |
| Springfield, Ohio | 149,700 | 131,440 | 171 | 174 |
| Pittsfield, Mass.[1] | 144,800 | 142,135 | 172 | 164 |
| Asheville, N.C. | 144,700 | 130,074 | 173 | 175 |
| Biloxi-Gulfport, Miss. | 142,200 | 119,489 | 174 | 184 |
| Springfield, Mo. | 140,600 | 126,276 | 175 | 178 |
| Green Bay, Wis. | 138,100 | 125,082 | 176 | 180 |
| Altoona, Pa. | 138,000 | 137,270 | 177 | 166 |
| Jackson, Mich. | 137,400 | 131,994 | 178 | 170 |
| Lake Charles, La. | 135,400 | 145,475 | 179 | 160 |
| Anderson, Ind. | 135,100 | 125,819 | 180 | 179 |
| Wichita Falls, Tex. | 132,300 | 129,638 | 181 | 176 |
| Mansfield, Ohio | 128,100 | 117,761 | 182 | 187 |
| Provo-Orem, Utah | 127,100 | 106,991 | 183 | 193 |
| Waterloo, Iowa | 127,100 | 122,482 | 184 | 181 |
| Vineland-Millville-Bridgeton, N.J. | 124,500 | 106,850 | 185 | 194 |
| Decatur, Ill. | 124,400 | 118,257 | 186 | 186 |
| Ogden, Utah | 123,300 | 110,744 | 187 | 189 |
| Abilene, Tex. | 123,100 | 120,377 | 188 | 182 |
| Tuscaloosa, Ala. | 121,800 | 109,047 | 189 | 191 |
| Muncie, Ind. | 121,700 | 110,938 | 190 | 188 |
| Lynchburg, Va. | 121,600 | 110,701 | 191 | 190 |
| Pueblo, Colo. | 119,000 | 118,707 | 192 | 185 |
| Sioux City, Iowa,-Nebr. | 114,900 | 120,017 | 193 | 183 |
| Kenosha, Wis. | 114,000 | 100,615 | 194 | 197 |
| Bay City, Mich. | 112,700 | 107,042 | 195 | 192 |
| Monroe, La. | 111,500 | 101,663 | 196 | 196 |
| Fargo-Moorhead, N. Dak.-Minn. | 110,900 | 106,027 | 197 | 195 |
| Reno, Nev. | 108,200 | 84,743 | 198 | 209 |
| Lawton, Okla. | 105,000 | 90,803 | 199 | 203 |
| Lafayette, La. | 103,600 | 84,656 | 200 | 210 |
| Lafayette-West Lafayette, Ind. | 102,900 | 89,122 | 201 | 205 |
| Texarkana, Tex.-Ark. | 101,200 | 91,657 | 202 | 201 |
| Boise City, Idaho | 100,700 | 93,460 | 203 | 199 |
| Wilmington, N.C. | 96,900 | 92,020 | 204 | 200 |
| Bloomington-Normal, Ill. | 95,600 | 83,877 | 205 | 211 |
| Gadsden, Ala. | 95,600 | 96,980 | 206 | 198 |
| Tyler, Tex. | 93,800 | 86,350 | 207 | 207 |
| Odessa, Tex. | 93,100 | 90,995 | 208 | 202 |
| St. Joseph, Mo. | 92,800 | 90,581 | 209 | 204 |
| Sioux Falls, S. Dak. | 92,400 | 86,575 | 210 | 206 |
| Lewiston-Auburn, Maine[2] | 89,600 | 86,312 | 211 | 208 |
| Albany, Ga. | 89,100 | 75,680 | 212 | 215 |
| Pine Bluff, Ark. | 88,400 | 81,373 | 213 | 212 |
| Dubuque, Iowa | 87,600 | 80,048 | 214 | 213 |
| Tallahassee, Fla. | 87,600 | 74,225 | 215 | 216 |
| Billings, Mont. | 81,000 | 79,016 | 216 | 214 |
| Great Falls, Mont. | 80,800 | 73,418 | 217 | 217 |
| Sherman-Denison, Tex. | 77,600 | 73,043 | 218 | 218 |
| Laredo, Tex. | 75,600 | 64,791 | 219 | 220 |
| San Angelo, Tex. | 73,600 | 64,630 | 220 | 221 |
| Midland, Tex. | 66,400 | 67,717 | 221 | 219 |

[1]Metropolitan State economic area.
[2]Androscoggin County.

## Table 5.--ESTIMATES OF THE POPULATION OF STATES, JULY 1, 1966, AND COMPONENTS OF POPULATION CHANGE SINCE APRIL 1, 1960

| Region, division, and State | July 1, 1966 | April 1, 1960 (census) | Change, 1960 to 1966 | | Components of change | | | Average annual percent change | |
|---|---|---|---|---|---|---|---|---|---|
| | | | Number | Percent | Births | Deaths | Net Migration | 1960-66 | 1950-60 |
| United States | 195,936,000 | 179,323,175 | 16,613,000 | 9.3 | 25,590,000 | 11,091,000 | 2,113,000 | 1.4 | 1.7 |
| REGIONS: | | | | | | | | | |
| Northeast | 47,794,000 | 44,677,819 | 3,116,000 | 7.0 | 5,846,000 | 3,021,000 | 291,000 | 1.1 | 1.2 |
| North Central | 54,786,000 | 51,619,139 | 3,167,000 | 6.1 | 7,235,000 | 3,224,000 | -844,000 | 1.0 | 1.5 |
| South | 60,895,000 | 54,973,113 | 5,922,000 | 10.8 | 8,272,000 | 3,257,000 | 907,000 | 1.6 | 1.5 |
| West | 32,460,000 | 28,053,104 | 4,407,000 | 15.7 | 4,237,000 | 1,590,000 | 1,760,000 | 2.3 | 3.3 |
| NORTHEAST: | | | | | | | | | |
| New England | 11,259,000 | 10,509,367 | 749,000 | 7.1 | 1,430,000 | 712,000 | 32,000 | 1.1 | 1.2 |
| Middle Atlantic | 36,535,000 | 34,168,452 | 2,367,000 | 6.9 | 4,416,000 | 2,308,000 | 259,000 | 1.1 | 1.2 |
| NORTH CENTRAL: | | | | | | | | | |
| East North Central | 38,831,000 | 36,225,024 | 2,606,000 | 7.2 | 5,128,000 | 2,235,000 | -287,000 | 1.1 | 1.8 |
| West North Central | 15,955,000 | 15,394,115 | 561,000 | 3.6 | 2,107,000 | 989,000 | -557,000 | 0.6 | 0.9 |
| SOUTH: | | | | | | | | | |
| South Atlantic | 29,194,000 | 25,971,732 | 3,223,000 | 12.4 | 3,892,000 | 1,554,000 | 884,000 | 1.9 | 2.0 |
| East South Central | 12,922,000 | 12,050,126 | 872,000 | 7.2 | 1,764,000 | 740,000 | -152,000 | 1.1 | 0.5 |
| West South Central | 18,779,000 | 16,951,255 | 1,828,000 | 10.8 | 2,616,000 | 963,000 | 174,000 | 1.6 | 1.5 |
| WEST: | | | | | | | | | |
| Mountain | 7,753,000 | 6,855,060 | 898,000 | 13.1 | 1,133,000 | 365,000 | 130,000 | 2.0 | 3.0 |
| Pacific | 24,708,000 | 21,198,044 | 3,510,000 | 16.6 | 3,104,000 | 1,225,000 | 1,630,000 | 2.5 | 3.4 |
| NEW ENGLAND: | | | | | | | | | |
| Maine | 985,000 | 969,265 | 16,000 | 1.7 | 137,000 | 68,000 | -52,000 | 0.3 | 0.6 |
| New Hampshire | 676,000 | 606,921 | 69,000 | 11.4 | 86,000 | 43,000 | 27,000 | 1.7 | 1.3 |
| Vermont | 410,000 | 389,881 | 21,000 | 5.3 | 55,000 | 28,000 | -7,000 | 0.8 | 0.3 |
| Massachusetts | 5,403,000 | 5,148,578 | 254,000 | 4.9 | 690,000 | 359,000 | -77,000 | 0.8 | 0.9 |
| Rhode Island | 898,000 | 859,488 | 38,000 | 4.5 | 112,000 | 58,00 | -16,000 | 0.7 | 0.8 |
| Connecticut | 2,886,000 | 2,535,234 | 351,000 | 13.8 | 350,000 | 156,000 | 157,000 | 2.1 | 2.4 |
| MIDDLE ATLANTIC: | | | | | | | | | |
| New York | 17,968,000 | 16,782,304 | 1,186,000 | 7.1 | 2,200,000 | 1,143,000 | 129,000 | 1.1 | 1.2 |
| New Jersey | 6,911,000 | 6,066,782 | 844,000 | 13.9 | 820,000 | 393,000 | 416,000 | 2.1 | 2.3 |
| Pennsylvania | 11,657,000 | 11,319,366 | 337,000 | 3.0 | 1,396,000 | 773,000 | -286,000 | 0.5 | 0.8 |
| EAST NORTH CENTRAL: | | | | | | | | | |
| Ohio | 10,397,000 | 9,706,397 | 690,000 | 7.1 | 1,339,000 | 598,000 | -51,000 | 1.1 | 2.0 |
| Indiana | 4,973,000 | 4,662,498 | 310,000 | 6.7 | 669,000 | 292,000 | -67,000 | 1.0 | 1.7 |
| Illinois | 10,787,000 | 10,081,158 | 706,000 | 7.0 | 1,413,000 | 661,000 | -47,000 | 1.1 | 1.5 |
| Michigan | 8,496,000 | 7,823,194 | 673,000 | 8.6 | 1,135,000 | 443,000 | -19,000 | 1.3 | 2.1 |
| Wisconsin | 4,178,000 | 3,951,777 | 226,000 | 5.7 | 573,000 | 242,000 | -104,000 | 0.9 | 1.4 |
| WEST NORTH CENTRAL: | | | | | | | | | |
| Minnesota | 3,585,000 | 3,413,864 | 171,000 | 5.0 | 498,000 | 202,000 | -126,000 | 0.8 | 1.4 |
| Iowa | 2,764,000 | 2,757,537 | 7,000 | 0.2 | 363,000 | 180,000 | -176,000 | (Z) | 0.5 |
| Missouri | 4,567,000 | 4,319,813 | 248,000 | 5.7 | 568,000 | 308,000 | -13,000 | 0.9 | 0.9 |
| North Dakota | 642,000 | 632,446 | 10,000 | 1.5 | 94,000 | 34,000 | -50,000 | 0.2 | 0.2 |
| South Dakota | 680,000 | 680,514 | -1,000 | -0.1 | 102,000 | 41,000 | -62,000 | (Z) | 0.4 |
| Nebraska | 1,442,000 | 1,411,330 | 31,000 | 2.2 | 199,000 | 90,000 | -77,000 | 0.3 | 0.6 |
| Kansas | 2,275,000 | 2,178,611 | 97,000 | 4.4 | 284,000 | 134,000 | -53,000 | 0.7 | 1.3 |
| SOUTH ATLANTIC: | | | | | | | | | |
| Delaware | 514,000 | 446,292 | 68,000 | 15.2 | 71,000 | 27,000 | 24,000 | 2.3 | 3.4 |
| Maryland | 3,608,000 | 3,100,689 | 508,000 | 16.4 | 479,000 | 183,000 | 212,000 | 2.5 | 2.8 |
| District of Columbia | 806,000 | 763,956 | 42,000 | 5.5 | 124,000 | 56,000 | -26,000 | 0.9 | -0.5 |
| Virginia | 4,481,000 | 3,966,949 | 514,000 | 13.0 | 595,000 | 224,000 | 143,000 | 2.0 | 1.8 |
| West Virginia | 1,815,000 | 1,860,421 | -45,000 | -2.4 | 228,000 | 117,000 | -156,000 | -0.4 | -0.7 |
| North Carolina | 4,987,000 | 4,556,155 | 430,000 | 9.4 | 675,000 | 248,000 | 3,000 | 1.5 | 1.2 |
| South Carolina | 2,607,000 | 2,382,594 | 225,000 | 9.4 | 377,000 | 131,000 | -21,000 | 1.5 | 1.2 |
| Georgia | 4,462,000 | 3,943,116 | 519,000 | 13.2 | 631,000 | 228,000 | 115,000 | 2.0 | 1.4 |
| Florida | 5,914,000 | 4,951,560 | 962,000 | 19.4 | 712,000 | 339,000 | 590,000 | 2.9 | 6.0 |
| EAST SOUTH CENTRAL: | | | | | | | | | |
| Kentucky | 3,181,000 | 3,038,156 | 143,000 | 4.7 | 429,000 | 191,000 | -95,000 | 0.7 | 0.3 |
| Tennessee | 3,878,000 | 3,567,089 | 311,000 | 8.7 | 495,000 | 214,000 | 30,000 | 1.3 | 0.8 |
| Alabama | 3,524,000 | 3,266,740 | 257,000 | 7.9 | 483,000 | 195,000 | -31,000 | 1.2 | 0.7 |
| Mississippi | 2,339,000 | 2,178,141 | 161,000 | 7.4 | 356,000 | 140,000 | -55,000 | 1.1 | (Z) |
| WEST SOUTH CENTRAL: | | | | | | | | | |
| Arkansas | 1,963,000 | 1,786,272 | 177,000 | 9.9 | 266,000 | 117,000 | 28,000 | 1.5 | -0.7 |
| Louisiana | 3,624,000 | 3,257,022 | 367,00 | 11.3 | 542,000 | 191,000 | 16,000 | 1.7 | 2.0 |
| Oklahoma | 2,478,000 | 2,328,284 | 149,000 | 6.4 | 304,000 | 149,000 | -6,000 | 1.0 | 0.4 |
| Texas | 10,714,000 | 9,579,677 | 1,135,000 | 11.8 | 1,504,000 | 506,000 | 137,000 | 1.8 | 2.2 |
| MOUNTAIN: | | | | | | | | | |
| Montana | 703,000 | 674,767 | 28,000 | 4.1 | 99,000 | 41,000 | -30,000 | 0.6 | 1.3 |
| Idaho | 700,000 | 667,191 | 33,000 | 5.0 | 96,000 | 36,000 | -27,000 | 0.8 | 1.3 |
| Wyoming | 320,000 | 330,066 | -10,000 | -3.0 | 48,000 | 17,000 | -40,000 | -0.5 | 1.3 |
| Colorado | 1,967,000 | 1,753,947 | 213,000 | 12.1 | 261,000 | 99,000 | 52,000 | 1.8 | 2.8 |
| New Mexico | 1,009,000 | 951,023 | 58,000 | 6.1 | 179,000 | 41,000 | -79,000 | 1.0 | 3.4 |
| Arizona | 1,609,000 | 1,302,161 | 307,000 | 23.6 | 236,000 | 72,000 | 143,000 | 3.4 | 5.7 |
| Utah | 1,010,000 | 890,627 | 119,000 | 13.4 | 157,000 | 40,000 | 2,000 | 2.0 | 2.6 |
| Nevada | 435,000 | 285,278 | 149,000 | 52.3 | 57,000 | 18,000 | 110,000 | 7.0 | 5.9 |
| PACIFIC: | | | | | | | | | |
| Washington | 3,074,000 | 2,853,214 | 220,000 | 7.7 | 378,000 | 171,000 | 14,000 | 1.2 | 1.8 |
| Oregon | 1,966,000 | 1,768,687 | 197,000 | 11.2 | 223,000 | 111,000 | 85,000 | 1.7 | 1.5 |
| California | 18,669,000 | 15,717,204 | 2,952,000 | 18.8 | 2,348,000 | 912,000 | 1,516,000 | 2.8 | 4.0 |
| Alaska | 265,000 | 226,167 | 39,000 | 17.1 | 48,000 | 8,000 | -1,000 | 2.6 | 5.8 |
| Hawaii | 733,000 | 632,772 | 101,000 | 15.9 | 107,000 | 22,000 | 16,000 | 2.4 | 2.4 |

Z Less than 0.05 percent.

## Table 6.--ESTIMATES OF THE METROPOLITAN AND NONMETROPOLITAN POPULATION OF STATES: 1966

| Region, division, and State | Metropolitan counties[1] | | | | Nonmetropolitan counties | | | |
|---|---|---|---|---|---|---|---|---|
| | July 1, 1966 | April 1, 1960 (census) | Change, 1960 to 1966 | | July 1, 1966 | April 1, 1960 (census) | Change, 1960 to 1966 | |
| | | | Number | Percent | | | Number | Percent |
| United States | 132,868,000 | [2]119,816,454 | 13,051,000 | +10.9 | 63,068,000 | 59,494,201 | 3,574,000 | 6.0 |
| REGIONS: | | | | | | | | |
| Northeast | 39,886,000 | 37,302,829 | 2,583,000 | +6.9 | 7,908,000 | 7,374,990 | 533,000 | 7.2 |
| North Central | 35,542,000 | 32,925,635 | 2,617,000 | 7.9 | 19,244,000 | 18,693,504 | 550,000 | 2.9 |
| South | 32,652,000 | 28,564,938 | 4,087,000 | 14.3 | 28,243,000 | 26,395,655 | 1,847,000 | 7.0 |
| West | 24,787,000 | 21,023,052 | 3,764,000 | 17.9 | 7,673,000 | 7,030,052 | 643,000 | 9.1 |
| NORTHEAST: | | | | | | | | |
| New England | 8,962,000 | 8,369,011 | 593,000 | 7.1 | 2,297,000 | 2,140,356 | 157,000 | 7.3 |
| Middle Atlantic | 30,924,000 | 28,933,818 | 1,990,000 | 6.9 | 5,611,000 | 5,234,634 | 376,000 | 7.2 |
| NORTH CENTRAL: | | | | | | | | |
| East North Central | 28,201,000 | 26,111,657 | 2,090,000 | 8.0 | 10,629,000 | 10,113,367 | 516,000 | 5.1 |
| West North Central | 7,341,000 | 6,813,978 | 527,000 | 7.7 | 8,614,000 | 8,580,137 | 34,000 | 0.4 |
| SOUTH: | | | | | | | | |
| South Atlantic | 16,085,000 | 13,827,503 | 2,258,000 | 16.3 | 13,109,000 | 12,131,709 | 977,000 | 8.1 |
| East South Central | 5,241,000 | 4,786,035 | 455,000 | 9.5 | 7,681,000 | 7,264,091 | 417,000 | 5.7 |
| West South Central | 11,326,000 | 9,951,400 | 1,375,000 | 13.8 | 7,452,000 | 6,999,855 | 453,000 | 6.5 |
| WEST: | | | | | | | | |
| Mountain | 4,209,000 | 3,506,384 | 703,000 | 20.0 | 3,544,000 | 3,348,676 | 195,000 | 5.8 |
| Pacific | 20,578,000 | 17,516,668 | 3,062,000 | 17.5 | 4,129,000 | 3,681,376 | 448,000 | 12.2 |
| NEW ENGLAND: | | | | | | | | |
| Maine | 283,000 | 269,063 | 14,000 | 5.3 | 702,000 | 700,202 | 2,000 | 0.3 |
| New Hampshire | 209,000 | 178,161 | 31,000 | 17.4 | 467,000 | 428,760 | 38,000 | 9.0 |
| Vermont | (X) | (X) | (X) | (X) | 410,000 | 389,881 | 21,000 | 5.3 |
| Massachusetts | 5,254,000 | 5,014,040 | 240,000 | 4.8 | 149,000 | 134,538 | 14,000 | 10.5 |
| Rhode Island | 742,000 | 718,543 | 24,000 | 3.3 | 156,000 | 140,945 | 15,000 | 10.5 |
| Connecticut | 2,473,000 | 2,189,204 | 284,000 | 13.0 | 413,000 | 346,030 | 67,000 | 19.4 |
| MIDDLE ATLANTIC: | | | | | | | | |
| New York | 15,532,000 | 14,536,696 | 995,000 | 6.8 | 2,436,000 | 2,245,608 | 191,000 | 8.5 |
| New Jersey | 6,156,000 | 5,472,223 | 684,000 | 12.5 | 754,000 | 594,559 | 160,000 | 26.9 |
| Pennsylvania | 9,236,000 | 8,924,899 | 311,000 | 3.5 | 2,420,000 | 2,394,467 | 26,000 | 1.1 |
| EAST NORTH CENTRAL: | | | | | | | | |
| Ohio | 8,033,000 | 7,451,277 | 582,000 | 7.8 | 2,363,00 | 2,255,120 | 108,000 | 4.8 |
| Indiana | 3,039,000 | 2,851,461 | 187,000 | 6.6 | 1,934,000 | 1,811,037 | 123,000 | 6.8 |
| Illinois | 8,558,000 | 7,933,031 | 625,000 | 7.9 | 2,229,000 | 2,148,127 | 80,000 | 3.7 |
| Michigan | 6,520,000 | 5,962,457 | 558,000 | 9.4 | 1,976,000 | 1,860,737 | 116,000 | 6.2 |
| Wisconsin | 2,051,000 | 1,913,431 | 137,000 | 7.2 | 2,127,000 | 2,038,346 | 89,000 | 4.4 |
| WEST NORTH CENTRAL: | | | | | | | | |
| Minnesota | 1,889,000 | 1,752,698 | 136,000 | 7.8 | 1,696,000 | 1,661,166 | 35,000 | 2.1 |
| Iowa | 964,000 | 915,762 | 48,000 | 5.2 | 1,800,000 | 1,841,775 | -41,000 | -2.3 |
| Missouri | 2,807,000 | 2,597,586 | 210,000 | 8.1 | 1,760,000 | 1,722,227 | 38,000 | 2.2 |
| North Dakota | 68,000 | 66,947 | 1,000 | 1.7 | 574,000 | 565,499 | 8,000 | 1.5 |
| South Dakota | 92,000 | 86,575 | 6,000 | 6.7 | 587,000 | 593,939 | -7,000 | -1.1 |
| Nebraska | 592,000 | 542,211 | 50,000 | 9.2 | 850,000 | 869,119 | -19,000 | -2.2 |
| Kansas | 929,000 | 852,199 | 77,000 | 9.0 | 1,346,000 | 1,326,412 | 20,000 | 1.5 |
| SOUTH ATLANTIC: | | | | | | | | |
| Delaware | 357,000 | 307,446 | 50,000 | 16.2 | 157,000 | 138,846 | 18,000 | 13.0 |
| Maryland | 3,009,000 | 2,550,476 | 459,000 | 18.0 | 599,000 | 550,213 | 49,000 | 8.9 |
| District of Columbia | 806,000 | 763,956 | 42,000 | 5.5 | (X) | (X) | (X) | (X) |
| Virginia | 2,526,000 | [2]2,109,929 | 416,000 | 19.7 | 1,955,000 | 1,844,500 | 111,000 | 6.0 |
| West Virginia | 560,000 | 575,137 | -16,000 | -2.7 | 1,256,000 | 1,285,284 | -29,000 | -2.3 |
| North Carolina | 1,765,000 | 1,531,589 | 234,000 | 15.3 | 3,221,000 | 3,024,566 | 197,000 | 6.5 |
| South Carolina | 982,000 | 853,850 | 128,000 | 15.0 | 1,625,000 | 1,528,744 | 96,000 | 6.3 |
| Georgia | 2,170,000 | 1,814,069 | 356,000 | 19.6 | 2,292,000 | 2,129,047 | 163,000 | 7.7 |
| Florida | 3,910,000 | 3,321,051 | 589,000 | 17.7 | 2,004,000 | 1,630,509 | 373,000 | 22.9 |
| EAST SOUTH CENTRAL: | | | | | | | | |
| Kentucky | 1,150,000 | 1,057,978 | 92,000 | 8.7 | 2,031,000 | 1,980,178 | 51,000 | 2.6 |
| Tennessee | 1,863,000 | 1,696,632 | 167,000 | 9.8 | 2,015,000 | 1,870,457 | 144,000 | 7.7 |
| Alabama | 1,833,000 | 1,690,569 | 142,000 | 8.4 | 1,691,000 | 1,576,171 | 115,000 | 7.3 |
| Mississippi | 394,000 | 340,856 | 54,000 | 15.7 | 1,945,000 | 1,837,285 | 108,000 | 5.9 |
| WEST SOUTH CENTRAL: | | | | | | | | |
| Arkansas | 587,000 | 520,562 | 67,000 | 12.8 | 1,376,000 | 1,265,710 | 110,000 | 8.7 |
| Louisiana | 1,951,000 | 1,750,456 | 201,000 | 11.5 | 1,673,000 | 1,506,566 | 166,000 | 11.0 |
| Oklahoma | 1,190,000 | 1,068,717 | 121,000 | 11.3 | 1,288,000 | 1,259,567 | 28,000 | 2.2 |
| Texas | 7,598,000 | 6,611,665 | 986,000 | 14.9 | 3,116,000 | 2,968,012 | 148,000 | 5.0 |
| MOUNTAIN: | | | | | | | | |
| Montana | 162,000 | 152,434 | 9,000 | 6.1 | 541,000 | 522,333 | 19,000 | 3.5 |
| Idaho | 101,000 | 93,460 | 7,000 | 7.8 | 600,000 | 573,731 | 26,000 | 4.5 |
| Wyoming | (X) | (X) | (X) | (X) | 320,000 | 330,066 | -10,000 | -3.0 |
| Colorado | 1,378,000 | 1,191,832 | 187,000 | 15.7 | 588,000 | 562,115 | 26,000 | 4.7 |
| New Mexico | 289,000 | 262,199 | 27,000 | 10.1 | 720,000 | 688,824 | 32,000 | 4.6 |
| Arizona | 1,158,000 | 929,170 | 229,000 | 24.6 | 451,000 | 372,991 | 78,000 | 21.0 |
| Utah | 777,000 | 665,530 | 112,000 | 16.8 | 233,000 | 225,097 | 8,000 | 3.4 |
| Nevada | 344,000 | 211,759 | 132,000 | 62.4 | 91,000 | 73,519 | 17,000 | 23.3 |
| PACIFIC: | | | | | | | | |
| Washington | 1,975,000 | 1,800,945 | 174,000 | 9.6 | 1,099,000 | 1,052,269 | 47,000 | 4.5 |
| Oregon | 1,178,000 | 1,038,389 | 140,000 | 13.5 | 788,000 | 730,298 | 58,000 | 7.9 |
| California | 16,829,000 | 14,176,925 | 2,652,000 | 18.7 | 1,840,000 | 1,540,279 | 300,000 | 19.5 |
| Alaska | (X) | (X) | (X) | (X) | 265,000 | 226,167 | 39,000 | 17.1 |
| Hawaii | 596,000 | 500,409 | 96,000 | 19.2 | 137,000 | 132,363 | 5,000 | 3.6 |

X Not applicable.

[1]Population in standard metropolitan statistical areas as currently defined by the Bureau of the Budget. In New England the nearest equivalent metropolitan State economic area or county has been substituted for the SMSA. Includes Middlesex and Somerset Counties, N.J., which are part of the New York-Northeastern New Jersey Standard Consolidated Area.

[2]Adjusted to exclude 12,520 erroneously reported in Fairfax County, Virginia.

## Table 7.--COMPONENTS OF CHANGE IN THE METROPOLITAN AND NONMETROPOLITAN POPULATION OF STATES: 1960 TO 1966

| Region, division, and State | Metropolitan counties[1] | | | | | Nonmetropolitan counties | | | | |
|---|---|---|---|---|---|---|---|---|---|---|
| | Births | Deaths | Net migration | Average annual percent change | | Births | Deaths | Net migration | Average annual percent change | |
| | | | | 1960-66 | 1950-60 | | | | 1960-66 | 1950-60 |
| United States | 17,330,000 | 7,231,000 | 2,952,000 | 1.7 | 2.4 | 8,260,000 | 3,860,000 | -826,000 | 0.9 | 0.5 |
| REGIONS: | | | | | | | | | | |
| Northeast | 4,865,000 | 2,495,000 | 214,000 | 1.1 | 1.3 | 981,000 | 525,000 | 77,000 | 1.1 | 1.0 |
| North Central | 4,811,000 | 1,952,000 | -243,000 | 1.2 | 2.1 | 2,424,000 | 1,272,000 | -602,000 | 0.5 | 0.5 |
| South | 4,468,000 | 1,598,000 | 1,218,000 | 2.1 | 3.0 | 3,804,000 | 1,658,000 | -299,000 | 1.1 | 0.1 |
| West | 3,187,000 | 1,185,000 | 1,762,000 | 2.6 | 4.0 | 1,050,000 | 405,000 | -2,000 | 1.4 | 1.5 |
| NORTHEAST: | | | | | | | | | | |
| New England | 1,131,000 | 565,000 | 27,000 | 1.1 | 1.2 | 299,000 | 147,000 | 4,000 | 1.1 | 1.2 |
| Middle Atlantic | 3,734,000 | 1,930,000 | 186,000 | 1.1 | 1.3 | 682,000 | 378,000 | 73,000 | 1.1 | 0.9 |
| NORTH CENTRAL: | | | | | | | | | | |
| East North Central | 3,781,000 | 1,544,000 | -147,000 | 1.2 | 2.1 | 1,347,000 | 691,000 | -140,000 | 0.8 | 0.8 |
| West North Central | 1,030,000 | 408,000 | -95,000 | 1.2 | 2.1 | 1,077,000 | 580,000 | -462,000 | 0.1 | (Z) |
| SOUTH: | | | | | | | | | | |
| South Atlantic | 2,127,000 | 809,000 | 940,000 | 2.4 | 3.4 | 1,765,000 | 745,000 | -43,000 | 1.2 | 0.7 |
| East South Central | 714,000 | 280,000 | 20,000 | 1.5 | 1.9 | 1,050,000 | 460,000 | -172,000 | 0.9 | -0.4 |
| West South Central | 1,627,000 | 510,000 | 258,000 | 2.1 | 3.0 | 989,000 | 453,000 | -84,000 | 1.0 | -0.3 |
| WEST: | | | | | | | | | | |
| Mountain | 592,000 | 181,000 | 291,000 | 2.9 | 5.0 | 540,000 | 184,000 | -161,000 | 0.9 | 1.3 |
| Pacific | 2,595,000 | 1,004,000 | 1,471,000 | 2.6 | 3.8 | 510,000 | 221,000 | 159,000 | 1.8 | 1.7 |
| NEW ENGLAND: | | | | | | | | | | |
| Maine | 38,000 | 20,000 | -4,000 | 0.8 | 0.6 | 99,000 | 49,000 | -48,000 | (Z) | 0.6 |
| New Hampshire | 27,000 | 13,000 | 17,000 | 2.6 | 1.3 | 58,000 | 31,000 | 11,000 | 1.4 | 1.3 |
| Vermont | (X) | (X) | (X) | (X) | (X) | 55,000 | 28,000 | -7,000 | 0.8 | 0.3 |
| Massachusetts | 674,000 | 349,000 | -85,000 | 0.8 | 0.9 | 16,000 | 11,000 | 9,000 | 1.6 | 2.2 |
| Rhode Island | 90,000 | 50,000 | -16,000 | 0.5 | 0.5 | 22,000 | 7,000 | (Z) | 1.6 | 2.5 |
| Connecticut | 302,000 | 134,000 | 116,000 | 2.0 | 2.4 | 48,000 | 22,000 | 41,000 | 2.9 | 2.4 |
| MIDDLE ATLANTIC: | | | | | | | | | | |
| New York | 1,896,000 | 978,000 | 77,000 | 1.1 | 1.3 | 304,000 | 165,000 | 52,000 | 1.3 | 1.1 |
| New Jersey | 730,000 | 347,000 | 302,000 | 1.9 | 2.1 | 90,000 | 45,000 | 115,000 | 3.9 | 4.1 |
| Pennsylvania | 1,109,000 | 605,000 | -192,000 | 0.5 | 0.9 | 288,000 | 168,000 | -94,000 | 0.2 | 0.1 |
| EAST NORTH CENTRAL: | | | | | | | | | | |
| Ohio | 1,038,000 | 445,000 | -11,000 | 1.2 | 2.3 | 301,000 | 153,000 | -39,000 | 0.8 | 1.2 |
| Indiana | 418,000 | 169,000 | -61,000 | 1.0 | 2.2 | 251,000 | 122,000 | -6,000 | 1.1 | 1.0 |
| Illinois | 1,158,000 | 502,000 | -31,000 | 1.2 | 1.9 | 255,000 | 159,000 | -16,000 | 0.6 | 0.2 |
| Michigan | 873,000 | 319,000 | 4,000 | 1.4 | 2.3 | 262,000 | 124,000 | -22,000 | 1.0 | 1.3 |
| Wisconsin | 294,000 | 109,000 | -47,000 | 1.1 | 2.4 | 279,000 | 133,000 | -57,000 | 0.7 | 0.6 |
| WEST NORTH CENTRAL: | | | | | | | | | | |
| Minnesota | 274,000 | 99,000 | -39,000 | 1.2 | 2.4 | 224,000 | 102,000 | -87,000 | 0.3 | 0.4 |
| Iowa | 139,000 | 55,000 | -36,000 | 0.8 | 1.7 | 224,000 | 125,000 | -141,000 | -0.4 | (Z) |
| Missouri | 373,000 | 173,000 | 9,000 | 1.2 | 1.7 | 195,000 | 135,000 | -22,000 | 0.4 | -0.2 |
| North Dakota | 10,000 | 3,000 | -5,000 | 0.3 | 1.3 | 85,000 | 31,000 | -45,000 | 0.2 | 0.1 |
| South Dakota | 14,000 | 5,000 | -4,000 | 1.0 | 2.0 | 87,000 | 36,000 | -58,000 | -0.2 | 0.2 |
| Nebraska | 94,000 | 31,000 | -13,000 | 1.4 | 2.4 | 105,000 | 59,000 | -64,000 | -0.3 | -0.3 |
| Kansas | 127,000 | 42,000 | -8,000 | 1.4 | 3.8 | 157,000 | 92,000 | -45,000 | 0.2 | 0.1 |
| SOUTH ATLANTIC: | | | | | | | | | | |
| Delaware | 47,000 | 18,000 | 21,000 | 2.4 | 3.5 | 24,000 | 9,000 | 3,000 | 2.0 | 3.4 |
| Maryland | 399,000 | 144,000 | 204,000 | 2.7 | 3.3 | 79,000 | 39,000 | 8,000 | 1.4 | 1.1 |
| District of Columbia | 124,000 | 56,000 | -26,000 | 0.9 | -0.5 | (X) | (X) | (X) | (X) | (X) |
| Virginia | 342,000 | 108,000 | 182,000 | 2.9 | 3.3 | 253,000 | 116,000 | -27,000 | 0.9 | 0.3 |
| West Virginia | 71,000 | 34,000 | -52,000 | -0.4 | 0.3 | 157,000 | 83,000 | -104,000 | -0.4 | -1.2 |
| North Carolina | 236,000 | 81,000 | 78,000 | 2.3 | 2.3 | 439,000 | 167,000 | -75,000 | 1.0 | 0.6 |
| South Carolina | 138,000 | 43,000 | 34,000 | 2.3 | 2.9 | 239,000 | 88,000 | -55,000 | 1.0 | 0.4 |
| Georgia | 303,000 | 99,000 | 151,000 | 2.9 | 3.1 | 328,000 | 129,000 | -36,000 | 1.2 | 0.1 |
| Florida | 466,000 | 225,000 | 348,000 | 2.6 | 6.7 | 246,000 | 114,000 | 241,000 | 3.4 | 4.6 |
| EAST SOUTH CENTRAL: | | | | | | | | | | |
| Kentucky | 157,000 | 67,000 | 2,000 | 1.3 | 2.1 | 273,000 | 124,000 | -98,000 | 0.4 | -0.5 |
| Tennessee | 246,000 | 98,000 | 19,000 | 1.5 | 1.9 | 249,000 | 116,000 | 12,000 | 1.2 | -0.1 |
| Alabama | 251,000 | 97,000 | -11,000 | 1.3 | 1.7 | 233,000 | 98,000 | -20,000 | 1.1 | -0.3 |
| Mississippi | 60,000 | 17,000 | 11,000 | 2.4 | 2.9 | 296,000 | 122,000 | -66,000 | 0.9 | -0.5 |
| WEST SOUTH CENTRAL: | | | | | | | | | | |
| Arkansas | 86,000 | 32,000 | 13,000 | 1.9 | 1.2 | 180,000 | 85,000 | 15,000 | 1.3 | -1.3 |
| Louisiana | 287,000 | 101,000 | 15,000 | 1.8 | 2.9 | 255,000 | 90,000 | 1,000 | 1.7 | 0.9 |
| Oklahoma | 157,000 | 57,000 | 21,000 | 1.7 | 2.6 | 147,000 | 91,000 | -28,000 | 0.4 | -1.1 |
| Texas | 1,096,000 | 319,000 | 209,000 | 2.2 | 3.4 | 407,000 | 187,000 | -72,000 | 0.8 | -0.1 |
| MOUNTAIN: | | | | | | | | | | |
| Montana | 25,000 | 8,000 | -8,000 | 1.0 | 3.4 | 74,000 | 33,000 | -22,000 | 0.6 | 0.8 |
| Idaho | 13,000 | 5,000 | -1,000 | 1.2 | 2.8 | 83,000 | 31,000 | -27,000 | 0.7 | 1.0 |
| Wyoming | (X) | (X) | (X) | (X) | (X) | 48,000 | 17,000 | -40,000 | -0.5 | 1.3 |
| Colorado | 182,000 | 64,000 | 69,000 | 2.4 | 4.4 | 78,000 | 35,000 | -17,000 | 0.7 | 0.3 |
| New Mexico | 48,000 | 11,000 | -11,000 | 1.6 | 6.1 | 131,000 | 31,000 | -69,000 | 0.7 | 2.5 |
| Arizona | 158,000 | 51,000 | 123,000 | 3.6 | 7.0 | 79,000 | 21,000 | 20,000 | 3.1 | 3.0 |
| Utah | 121,000 | 29,000 | 20,000 | 2.5 | 3.5 | 36,000 | 11,000 | -17,000 | 0.5 | 0.3 |
| Nevada | 46,000 | 13,000 | 99,000 | 8.1 | 8.0 | 11,000 | 5,000 | 11,000 | 3.4 | 1.8 |
| PACIFIC: | | | | | | | | | | |
| Washington | 246,000 | 109,000 | 37,000 | 1.5 | 2.4 | 132,000 | 62,000 | -23,000 | 0.7 | 1.0 |
| Oregon | 132,000 | 68,000 | 75,000 | 2.0 | 1.7 | 91,000 | 43,000 | 10,000 | 1.2 | 1.2 |
| California | 2,125,000 | 812,000 | 1,339,000 | 2.8 | 4.2 | 223,000 | 101,000 | 178,000 | 2.9 | 2.3 |
| Alaska | (X) | (X) | (X) | (X) | (X) | 48,000 | 8,000 | -1,000 | 2.6 | 5.8 |
| Hawaii | 91,000 | 16,000 | 21,000 | 2.8 | 3.6 | 16,000 | 6,000 | -5,000 | 0.6 | -1.0 |

X Not applicable. Z Less than 500 or 0.05 percent.

[1]Population in standard metropolitan statistical areas as currently defined by the Bureau of the Budget. In New England the nearest equivalent metropolitan State economic area or county has been substituted for the SMSA. Includes Middlesex and Somerset Counties, N.J., which are part of the New York-Northeastern New Jersey Standard Consolidated Area.

THIS PAGE IS INTENTIONALLY LEFT BLANK

# APPENDIX A

**Table A-1.--STANDARD METROPOLITAN STATISTICAL AREAS AND THEIR COMPONENT COUNTIES AS USED IN THIS REPORT**

(Areas as currently defined by the Bureau of the Budget. Asterisk (*) indicates SMSA's and counties added since 1960 Census)

Standard metropolitan statistical area and component counties

Abilene, Tex.
- Jones
- Taylor

Akron, Ohio
- Portage*
- Summit

Albany, Ga.
- Dougherty

Albany-Schenectady-Troy, N.Y.
- Albany
- Rensselaer
- Saratoga
- Schenectady

Albuquerque, N. Mex.
- Bernalillo

Allentown-Bethlehem-Easton, Pa.-N.J.
- Lehigh, Pa.
- Northampton, Pa.
- Warren, N.J.

Altoona, Pa.
- Blair

Amarillo, Tex.
- Potter
- Randall

Anaheim-Santa Ana-Garden Grove, Calif.*
- Orange

Anderson, Ind.*
- Madison*

Ann Arbor, Mich.
- Washtenaw

Asheville, N.C.
- Buncombe

Atlanta, Ga.
- Clayton
- Cobb
- De Kalb
- Fulton
- Gwinnett

Atlantic City, N.J.
- Atlantic

Augusta, Ga.-S.C.
- Richmond, Ga.
- Aiken, S.C.

Austin, Tex.
- Travis

Bakersfield, Calif.
- Kern

Baltimore, Md.
- Baltimore city
- Anne Arundel
- Baltimore
- Carroll
- Harford*
- Howard

Baton Rouge, La.
- East Baton Rouge Parish

Bay City, Mich.
- Bay

See footnotes at end of table.

Standard metropolitan statistical area and component counties

Beaumont-Port Arthur-Orange, Tex.
- Jefferson
- Orange

Billings, Mont.
- Yellowstone

Biloxi-Gulfport, Miss.*
- Harrison*

Binghamton, N.Y.-Pa.
- Broome, N.Y.
- Tioga, N.Y.*
- Susquehanna, Pa.*

Birmingham, Ala.
- Jefferson
- Shelby*
- Walker*

Bloomington-Normal, Ill.*
- McLean*

Boise City, Idaho*
- Ada*

Boston, Mass.[1]
- Essex
- Middlesex
- Norfolk
- Suffolk

Bridgeport, Conn.[2]
- Fairfield

Brockton, Mass.[3]
- Plymouth

Brownsville-Harlingen-San Benito, Tex.
- Cameron

Buffalo, N.Y.
- Erie
- Niagara

Canton, Ohio
- Stark

Cedar Rapids, Iowa
- Linn

Champaign-Urbana, Ill.
- Champaign

Charleston, S.C.
- Berkeley*
- Charleston

Charleston, W. Va.
- Kanawha

Charlotte, N.C.
- Mecklenburg
- Union*

Chattanooga, Tenn.-Ga.
- Hamilton, Tenn.
- Walker, Ga.

Chicago, Ill.
- Cook
- Du Page
- Kane
- Lake
- Mc Henry
- Will

Standard metropolitan statistical area and component counties

Cincinnati, Ohio-Ind.-Ky.
- Clermont, Ohio*
- Hamilton, Ohio
- Warren, Ohio*
- Dearborn, Ind.*
- Boone, Ky.*
- Campbell, Ky.
- Kenton, Ky.

Cleveland, Ohio
- Cuyahoga
- Geauga*
- Lake
- Medina*

Colorado Springs, Colo.
- El Paso

Columbia, S.C.
- Lexington
- Richland

Columbus, Ga.-Ala.
- Chattahoochee, Ga.
- Muscogee, Ga.
- Russell, Ala.

Columbus, Ohio
- Delaware*
- Franklin
- Pickaway*

Corpus Christi, Tex.
- Nueces
- San Patricio*

Dallas, Tex.
- Collin
- Dallas
- Denton
- Ellis
- Kaufman*
- Rockwall*

Davenport-Rock Island-Moline, Iowa-Ill
- Scott, Iowa
- Henry, Ill.*
- Rock Island, Ill.

Dayton, Ohio
- Greene
- Miami
- Montgomery
- Preble*

Decatur, Ill.
- Macon

Denver, Colo.
- Adams
- Arapahoe
- Boulder
- Denver
- Jefferson

Des Moines, Iowa
- Polk

Detroit, Mich.
- Macomb
- Oakland
- Wayne

Dubuque, Iowa
- Dubuque

Table A-1.--STANDARD METROPOLITAN STATISTICAL AREAS AND THEIR COMPONENT COUNTIES AS USED IN THIS REPORT--Continued

(Areas as currently defined by the Bureau of the Budget. Asterisk (*) indicates SMSA's and counties added since 1960 Census)

Standard metropolitan statistical area and component counties

Duluth-Superior, Minn.-Wis.
St. Louis, Minn.
Douglas, Wis.

Durham, N.C.
Durham
Orange*

El Paso, Tex.
El Paso

Erie, Pa.
Erie

Eugene, Oreg.
Lane

Evansville, Ind.-Ky.
Vanderburgh, Ind.
Warrick, Ind.*
Henderson, Ky.

Fall River, Mass.-R.I. (See New Bedford)

Fargo-Moorhead, N. Dak.-Minn.
Cass, N. Dak.
Clay, Minn.

Fayetteville, N.C.*
Cumberland*

Fitchburg-Leominster, Mass. (See Worcester)

Flint, Mich.
Genesee
Lapeer*

Fort Lauderdale-Hollywood, Fla.
Broward

Fort Smith, Ark.-Okla.
Crawford, Ark.*
Sebastian, Ark.
Le Flore, Okla.*
Sequoyah, Okla.*

Fort Wayne, Ind.
Allen

Fort Worth, Tex.
Johnson
Tarrant

Fresno, Calif.
Fresno

Gadsden, Ala.
Etowah

Galveston-Texas City, Tex.
Galveston

Gary-Hammond-East Chicago, Ind.
Lake
Porter

Grand Rapids, Mich.
Kent
Ottawa*

Great Falls, Mont.
Cascade

Green Bay, Wis.
Brown

Greensboro--Winston-Salem--High Point, N.C.*
Forsyth
Guilford
Randolph*
Yadkin*

Greenville, S.C.
Greenville
Pickens*

Standard metropolitan statistical area and component counties

Hamilton-Middletown, Ohio
Butler

Harrisburg, Pa.
Cumberland
Dauphin
Perry*

Hartford, Conn.[4]
Hartford

Honolulu, Hawaii
Honolulu

Houston, Tex.
Brazoria*
Fort Bend*
Harris
Liberty*
Montgomery*

Huntington-Ashland, W. Va.-Ky.-Ohio
Cabell, W. Va.
Wayne, W. Va.
Boyd, Ky.
Lawrence, Ohio

Huntsville, Ala.
Limestone*
Madison

Indianapolis, Ind.
Boone*
Hamilton*
Hancock*
Hendricks*
Johnson*
Marion
Morgan*
Shelby*

Jackson, Mich.
Jackson

Jackson, Miss.
Hinds
Rankin*

Jacksonville, Fla.
Duval

Jersey City, N.J.
Hudson

Johnstown, Pa.
Cambria
Somerset

Kalamazoo, Mich.
Kalamazoo

Kansas City, Mo.-Kans.
Cass, Mo.*
Clay, Mo.
Jackson, Mo.
Platte, Mo.*
Johnson, Kans.
Wyandotte, Kans.

Kenosha, Wis.
Kenosha

Knoxville, Tenn.
Anderson
Blount
Knox

Lafayette, La.*
Lafayette Parish*

Lafayette-West Lafayette, Ind.*
Tippecanoe*

Lake Charles, La.
Calcasieu Parish

Standard metropolitan statistical area and component counties

Lancaster, Pa.
Lancaster

Lansing, Mich.
Clinton
Eaton
Ingham

Laredo, Tex.
Webb

Las Vegas, Nev.
Clark

Lawrence-Haverhill, Mass.-N.H. (See Boston)

Lawton, Okla.
Comanche

Lewiston-Auburn, Maine[5]
Androscoggin

Lexington, Ky.
Fayette

Lima, Ohio
Allen
Putnam*
Van Wert*

Lincoln, Nebr.
Lancaster

Little Rock-North Little Rock, Ark.
Pulaski
Saline*

Lorain-Elyria, Ohio
Lorain

Los Angeles-Long Beach, Calif.
Los Angeles

Louisville, Ky.-Ind.
Jefferson, Ky.
Clark, Ind.
Floyd, Ind.

Lowell, Mass. (See Boston)

Lubbock, Tex.
Lubbock

Lynchburg, Va.
Lynchburg city
Amherst
Campbell

McAllen-Pharr-Edinburg, Tex.*
Hidalgo*

Macon, Ga.
Bibb
Houston

Madison, Wis.
Dane

Manchester, N.H.[6]
Hillsborough

Mansfield, Ohio*
Richland*

Memphis, Tenn.-Ark.
Shelby, Tenn.
Crittenden, Ark.*

Meriden, Conn. (See New Haven)

Miami, Fla.
Dade

Midland, Tex.
Midland

See footnotes at end of table.

Table A-1.--STANDARD METROPOLITAN STATISTICAL AREAS AND THEIR COMPONENT COUNTIES AS USED IN THIS REPORT--Continued

(Areas as currently defined by the Bureau of the Budget. Asterisk (*) indicates SMSA's and counties added since 1960 Census)

Standard metropolitan statistical area and component counties

Milwaukee, Wis.
- Milwaukee
- Ozaukee*
- Washington*
- Waukesha

Minneapolis-St. Paul, Minn.
- Anoka
- Dakota
- Hennepin
- Ramsey
- Washington

Mobile, Ala.
- Baldwin*
- Mobile

Monroe, La.
- Ouachita Parish

Montgomery, Ala.
- Elmore*
- Montgomery

Muncie, Ind.
- Delaware

Muskegon-Muskegon Heights, Mich.
- Muskegon

Nashville, Tenn.
- Davidson
- Summer*
- Wilson*

New Bedford, Mass.[7]
- Bristol

New Britain, Conn. (See Hartford)

New Haven, Conn.[8]
- New Haven

New London-Groton-Norwich, Conn.[9]
- New London

New Orleans, La.
- Jefferson Parish
- Orleans Parish
- St. Bernard Parish
- St. Tammany Parish*

New York, N.Y.
- New York City
  - Bronx
  - Kings
  - New York
  - Queens
  - Richmond
- Nassau
- Rockland
- Suffolk
- Westchester

Newark, N.J.
- Essex
- Morris
- Union

Newport News-Hampton, Va.
- Hampton city
- Newport News city
- York

Norfolk-Portsmouth, Va.
- Chesapeake city
- Norfolk city
- Portsmouth city
- Virginia Beach city

Norwalk, Conn. (See Bridgeport)

Odessa, Tex.
- Ector

Ogden, Utah
- Weber

Oklahoma City, Okla.
- Canadian
- Cleveland
- Oklahoma

Omaha, Nebr.-Iowa
- Douglas, Nebr.
- Sarpy, Nebr.
- Pottawattamie, Iowa

Orlando, Fla.
- Orange
- Seminole

Oxnard-Ventura, Calif.*
- Ventura*

Peterson-Clifton-Passaic, N.J.
- Bergen
- Passaic

Pensacola, Fla.
- Escambia
- Santa Rosa

Peoria, Ill.
- Peoria
- Tazewell
- Woodford*

Philadelphia, Pa.-N.J.
- Bucks, Pa.
- Chester, Pa.
- Delaware, Pa.
- Montgomery, Pa.
- Philadelphia, Pa.
- Burlington, N.J.
- Camden, N.J.
- Gloucester, N.J.

Phoenix, Ariz.
- Maricopa

Pine Bluff, Ark.*
- Jefferson*

Pittsburgh, Pa.
- Allegheny
- Beaver
- Washington
- Westmoreland

Pittsfield, Mass.[10]
- Berkshire

Portland, Maine[11]
- Cumberland

Portland, Oreg.-Wash.
- Clackamas, Oreg.
- Multnomah, Oreg.
- Washington, Oreg.
- Clark, Wash.

Providence-Pawtucket-Warwick, R.I.[12]
- Bristol
- Kent
- Providence

Provo-Orem, Utah
- Utah

Pueblo, Colo.
- Pueblo

Racine, Wis.
- Racine

Raleigh, N.C.
- Wake

Reading, Pa.
- Berks

Reno, Nev.
- Washoe

Richmond, Va.
- Richmond city
- Chesterfield
- Hanover*
- Henrico

Roanoke, Va.
- Roanoke city
- Roanoke

Rochester, N.Y.
- Livingston*
- Monroe
- Orleans*
- Wayne*

Rockford, Ill.
- Boone*
- Winnebago

Sacramento, Calif.
- Placer*
- Sacramento
- Yolo*

Saginaw, Mich.
- Saginaw

St. Joseph, Mo.
- Buchanan

St. Louis, Mo.-Ill.
- St. Louis city, Mo.
- Franklin, Mo.*
- Jefferson, Mo.
- St. Charles, Mo.
- St. Louis, Mo.
- Madison, Ill.
- St. Clair, Ill.

Salem, Oreg.*
- Marion*
- Polk*

Salinas-Monterey, Calif.*
- Monterey*

Salt Lake City, Utah
- Davis*
- Salt Lake

San Angelo, Tex.
- Tom Green

San Antonio, Tex.
- Bexar
- Guadalupe*

San Bernardino-Riverside-Ontario, Calif.
- Riverside
- San Bernardino

San Diego, Calif.
- San Diego

San Francisco-Oakland, Calif.
- Alameda
- Contra Costa
- Marin
- San Francisco
- San Mateo

San Jose, Calif.
- Santa Clara

See footnotes at end of table.

**Table A-1.--STANDARD METROPOLITAN STATISTICAL AREAS AND THEIR COMPONENT COUNTIES AS USED IN THIS REPORT--Continued**

(Areas as currently defined by the Bureau of the Budget. Asterisk (*) indicates SMSA's and counties added since 1960 Census)

Standard metropolitan statistical area and component counties

Santa Barbara, Calif.
- Santa Barbara

Savannah, Ga.
- Chatham

Scranton, Pa.
- Lackawanna

Seattle-Everett, Wash.
- King
- Snohomish

Shreveport, La.
- Bossier Parish
- Caddo Parish

Sherman-Denison, Tex.*
- Grayson*

Sioux City, Iowa-Nebr.
- Woodbury, Iowa
- Dakota, Nebr.*

Sioux Falls, S. Dak.
- Minnehaha

South Bend, Ind.
- Marshall*
- St. Joseph

Spokane, Wash.
- Spokane

Springfield, Ill.
- Sangamon

Springfield, Mo.
- Greene

Springfield, Ohio
- Clark

Springfield-Chicopee-Holyoke, Mass.[13]
- Hampden
- Hampshire

Stamford, Conn. (See Bridgeport)

Steubenville-Weirton, Ohio-W. Va.
- Jefferson, Ohio
- Brooke, W. Va.
- Hancock, W. Va.

Stockton, Calif.
- San Joaquin

Standard metropolitan statistical area and component counties

Syracuse, N.Y.
- Madison
- Onondaga
- Oswego

Tacoma, Wash.
- Pierce

Tallahassee, Fla.*
- Leon*

Tampa-St. Petersburg, Fla.
- Hillsborough
- Pinellas

Terre Haute, Ind.
- Clay*
- Sullivan*
- Vermillion*
- Vigo

Texarkana, Tex.-Ark.
- Bowie, Tex.
- Miller, Ark.

Toledo, Ohio-Mich.
- Lucas, Ohio
- Wood, Ohio*
- Monroe, Mich.*

Topeka, Kans.
- Shawnee

Trenton, N.J.
- Mercer

Tucson, Ariz.
- Pima

Tulsa, Okla.
- Creek
- Osage
- Tulsa

Tuscaloosa, Ala.
- Tuscaloosa

Tyler, Tex.
- Smith

Utica-Rome, N.Y.
- Herkimer
- Oneida

Vallejo-Napa, Calif.*
- Napa*
- Solano

Standard metropolitan statistical area and component counties

Vineland-Millville-Bridgeton, N.J.*
- Cumberland*

Waco, Tex.
- McLennan

Washington, D.C.-Md.-Va.
- Washington, D.C.
- Montgomery, Md.
- Prince Georges, Md.
- Alexandria city, Va.
- Arlington, Va.
- Fairfax, Va.[14]
- Loudoun, Va.*
- Prince William, Va.*

Waterbury, Conn. (See New Haven)

Waterloo, Iowa
- Black Hawk

West Palm Beach, Fla.
- Palm Beach

Wheeling, W. Va.-Ohio
- Ohio, W. Va.
- Marshall, W. Va.
- Belmont, Ohio

Wichita, Kans.
- Butler*
- Sedgwick

Wichita Falls, Tex.
- Archer
- Wichita

Wilkes-Barre--Hazleton, Pa.
- Luzerne

Wilmington, Del.-Md.-N.J.
- New Castle, Del.
- Cecil, Md.*
- Salem, N.J.

Wilmington, N.C.*
- Brunswick*
- New Hanover*

Worcester, Mass.[15]
- Worcester

York, Pa.
- Adams*
- York

Youngstown-Warren, Ohio
- Mahoning
- Trumbull

[1] Massachusetts State Economic Area C. Area C includes Boston, Lawrence-Haverhill, and Lowell SMSA's.
[2] Connecticut State Economic Area A. Area A includes Bridgeport, Stamford, and Norwalk SMSA's.
[3] Massachusetts State Economic Area D.
[4] Connecticut State Economic Area C. Area C includes Hartford and New London SMSA's.
[5] Androscoggin County, nearest equivalent to SMSA. No metropolitan State economic area.
[6] New Hampshire State Economic Area A.
[7] Massachusetts State Economic Area E. Area E includes New Bedford and Fall River SMSA's.
[8] Connecticut State Economic Area B. Area B includes New Haven, Waterbury, and Meriden SMSA's.
[9] New London County, nearest equivalent to SMSA. No metropolitan State economic area.
[10] Massachusetts State Economic Area F.
[11] Maine State Economic Area A.
[12] Rhode Island State Economic Area A.
[13] Massachusetts State Economic Area A.
[14] Fairfax city and Falls Church city included in Fairfax County.
[15] Massachusetts State Economic Area B. Area B includes Worcester and Fitchburg-Leominster SMSA.

Note.--Anaheim-Santa Ana-Garden Grove SMSA formed from detachment of Orange County from the Los Angeles-Long Beach SMSA. Greensboro--Winston-Salem--High Point SMSA formed by consolidation of Greensboro-High Point and Winston-Salem SMSA's and addition of Randolph and Yadkin Counties. Vallejo-Napa SMSA formed by detachment of Solano County from the San Francisco-Oakland SMSA and addition of Napa County. In Norfolk-Portsmouth SMSA, Chesapeake city formed from consolidation of Norfolk County and South Norfolk city; Virginia Beach city formed from consolidation of Princess Anne County and Virginia Beach city.

Table A-2.--METROPOLITAN COUNTIES BY STANDARD METROPOLITAN STATISTICAL AREA

| County | Standard metropolitan statistical area |
|---|---|
| ALABAMA: | |
| Baldwin | Mobile |
| Elmore | Montgomery |
| Etowah | Gadsden |
| Jefferson | Birmingham |
| Limestone | Huntsville |
| Madison | Huntsville |
| Mobile | Mobile |
| Montgomery | Montgomery |
| Russell | Columbus, Ga.-Ala. |
| Shelby | Birmingham |
| Tuscaloosa | Tuscaloosa |
| Walker | Birmingham |
| ARIZONA: | |
| Maricopa | Phoenix |
| Pima | Tucson |
| ARKANSAS: | |
| Crawford | Fort Smith, Ark.-Okla. |
| Crittenden | Memphis, Tenn.-Ark. |
| Jefferson | Pine Bluff |
| Miller | Texarkana, Tex.-Ark. |
| Pulaski | Little Rock-North Little Rock |
| Saline | Little Rock-North Little Rock |
| Sebastian | Fort Smith, Ark.-Okla. |
| CALIFORNIA: | |
| Alameda | San Francisco-Oakland |
| Contra Costa | San Francisco-Oakland |
| Fresno | Fresno |
| Kern | Bakersfield |
| Los Angeles | Los Angeles-Long Beach |
| Marin | San Francisco-Oakland |
| Monterey | Salinas-Monterey |
| Napa | Vallejo-Napa |
| Orange | Anaheim-Santa Ana-Garden Grove |
| Placer | Sacramento |
| Riverside | San Bernardino-Riverside-Ontario |
| Sacramento | Sacramento |
| San Bernardino | San Bernardino-Riverside-Ontario |
| San Diego | San Diego |
| San Francisco | San Francisco-Oakland |
| San Joaquin | Stockton |
| San Mateo | San Francisco-Oakland |
| Santa Barbara | Santa Barbara |
| Santa Clara | San Jose |
| Solano | Vallejo-Napa |
| Ventura | Oxnard-Ventura |
| Yolo | Sacramento |
| COLORADO: | |
| Adams | Denver |
| Arapahoe | Denver |
| Boulder | Denver |
| Denver | Denver |
| El Paso | Colorado Springs |
| Jefferson | Denver |
| Pueblo | Pueblo |
| CONNECTICUT: | |
| Fairfield | Bridgeport[1] |
| Hartford | Hartford[1] |
| New Haven | New Haven[1] |
| New London[2] | New London-Groton-Norwich |
| DELAWARE: | |
| New Castle | Wilmington, Del.-N.J.-Md. |
| DISTRICT OF COLUMBIA: | Washington, D.C.-Md.-Va. |

See footnotes at end of table.

| County | Standard metropolitan statistical area |
|---|---|
| FLORIDA: | |
| Broward | Fort Lauderdale-Hollywood |
| Dade | Miami |
| Duval | Jacksonville |
| Escambia | Pensacola |
| Hillsborough | Tampa-St. Petersburg |
| Leon | Tallahassee |
| Orange | Orlando |
| Palm Beach | West Palm Beach |
| Pinellas | Tampa-St. Petersburg |
| Santa Rosa | Pensacola |
| Seminole | Orlando |
| GEORGIA: | |
| Chatham | Savannah |
| Chattahoochee | Columbus, Ga.-Ala. |
| Clayton | Atlanta |
| Cobb | Atlanta |
| De Kalb | Atlanta |
| Dougherty | Albany |
| Fulton | Atlanta |
| Gwinnett | Atlanta |
| Houston | Macon |
| Muscogee | Columbus, Ga.-Ala. |
| Richmond | Augusta, Ga.-S.C. |
| Walker | Chattanooga, Tenn.-Ga. |
| HAWAII: | |
| Honolulu | Honolulu |
| IDAHO: | |
| Ada | Boise City |
| ILLINOIS: | |
| Boone | Rockford |
| Champaign | Champaign-Urbana |
| Cook | Chicago |
| Du Page | Chicago |
| Henry | Davenport-Rock Island-Moline, Iowa-Ill. |
| Kane | Chicago |
| Lake | Chicago |
| McHenry | Chicago |
| McLean | Bloomington-Normal |
| Macon | Decatur |
| Madison | St. Louis, Mo.-Ill. |
| Peoria | Peoria |
| Rock Island | Davenport-Rock Island-Moline, Iowa-Ill. |
| St. Clair | St. Louis, Mo.-Ill. |
| Sangamon | Springfield |
| Tazewell | Peoria |
| Will | Chicago |
| Winnebago | Rockford |
| Woodford | Peoria |
| INDIANA: | |
| Allen | Fort Wayne |
| Boone | Indianapolis |
| Clark | Louisville, Ky.-Ind. |
| Clay | Terre Haute |
| Dearborn | Cincinnati, Ohio-Ky.-Ind. |
| Delaware | Muncie |
| Floyd | Louisville, Ky.-Ind. |
| Hamilton | Indianapolis |
| Hancock | Indianapolis |
| Hendricks | Indianapolis |
| Johnson | Indianapolis |
| Lake | Gary-Hammond-East Chicago |
| Madison | Anderson |
| Marion | Indianapolis |
| Marshall | South Bend |

Table A-2.--METROPOLITAN COUNTIES BY STANDARD METROPOLITAN STATISTICAL AREA--Continued

| County | Standard metropolitan statistical area |
|---|---|
| INDIANA--Continued | |
| Morgan | Indianapolis |
| Porter | Gary-Hammond-East Chicago |
| St. Joseph | South Bend |
| Shelby | Indianapolis |
| Sullivan | Terre Haute |
| Tippecanoe | Lafayette-West Lafayette |
| Vanderburgh | Evansville, Ind.-Ky. |
| Vermillion | Terre Haute |
| Vigo | Terre Haute |
| Warrick | Evansville, Ind.-Ky. |
| IOWA: | |
| Black Hawk | Waterloo |
| Dubuque | Dubuque |
| Linn | Cedar Rapids |
| Polk | Des Moines |
| Pottawattamie | Omaha, Nebr.-Iowa |
| Scott | Davenport-Rock Island-Moline, Iowa-Ill. |
| Woodbury | Sioux City, Iowa-Nebr. |
| KANSAS: | |
| Butler | Wichita |
| Johnson | Kansas City, Mo.-Kans. |
| Sedgwick | Wichita |
| Shawnee | Topeka |
| Wyandotte | Kansas City, Mo.-Kans. |
| KENTUCKY: | |
| Boone | Cincinnati, Ohio-Ky.-Ind. |
| Boyd | Huntington-Ashland, W. Va.-Ky.-Ohio |
| Campbell | Cincinnati, Ohio-Ky.-Ind. |
| Fayette | Lexington |
| Henderson | Evansville, Ind.-Ky. |
| Jefferson | Louisville, Ky.-Ind. |
| Kenton | Cincinnati, Ohio-Ky.-Ind. |
| LOUISIANA:[3] | |
| Bossier | Shreveport |
| Caddo | Shreveport |
| Calcasieu | Lake Charles |
| East Baton Rouge | Baton Rouge |
| Jefferson | New Orleans |
| Lafayette | Lafayette |
| Orleans | New Orleans |
| Ouachita | Monroe |
| St. Bernard | New Orleans |
| St. Tammany | New Orleans |
| MAINE: | |
| Androscoggin[2] | Lewiston-Auburn |
| Cumberland | Portland[1] |
| MARYLAND: | |
| Anne Arundel | Baltimore |
| Baltimore | Baltimore |
| Baltimore city | Baltimore |
| Carroll | Baltimore |
| Cecil | Wilmington, Del.-N.J.-Md. |
| Harford | Baltimore |
| Howard | Baltimore |
| Montgomery | Washington, D.C.-Md.-Va. |
| Prince Georges | Washington, D.C.-Md.-Va. |
| MASSACHUSETTS: | |
| Berkshire | Pittsfield[1] |
| Bristol | New Bedford[1] |
| Essex | Boston[1] |
| Hampden | Springfield-Chicopee-Holyoke[1] |
| Hampshire | Springfield-Chicopee-Holyoke[1] |
| Middlesex | Boston[1] |
| Norfolk | Boston[1] |
| Plymouth | Brockton[1] |
| Suffolk | Boston[1] |
| Worcester | Worcester[1] |
| MICHIGAN: | |
| Bay | Bay City |
| Clinton | Lansing |
| Eaton | Lansing |
| Genesee | Flint |
| Ingham | Lansing |
| Jackson | Jackson |
| Kalamazoo | Kalamazoo |
| Kent | Grand Rapids |
| Lapeer | Flint |
| Macomb | Detroit |
| Monroe | Toledo, Ohio-Mich. |
| Muskegon | Muskegon-Muskegon Heights |
| Oakland | Detroit |
| Ottawa | Grand Rapids |
| Saginaw | Saginaw |
| Washtenaw | Ann Arbor |
| Wayne | Detroit |
| MINNESOTA: | |
| Anoka | Minneapolis-St. Paul |
| Clay | Fargo-Moorhead, N.D.-Minn. |
| Dakota | Minneapolis-St. Paul |
| Hennepin | Minneapolis-St. Paul |
| Ramsey | Minneapolis-St. Paul |
| St. Louis | Duluth-Superior, Minn.-Wis. |
| Washington | Minneapolis-St. Paul |
| MISSISSIPPI: | |
| Harrison | Biloxi-Gulfport |
| Hinds | Jackson |
| Rankin | Jackson |
| MISSOURI: | |
| Buchanan | St. Joseph |
| Cass | Kansas City, Mo.-Kans. |
| Clay | Kansas City, Mo.-Kans. |
| Franklin | St. Louis, Mo.-Ill. |
| Greene | Springfield |
| Jackson | Kansas City, Mo.-Kans. |
| Jefferson | St. Louis, Mo.-Ill. |
| Platte | Kansas City, Mo.-Kans. |
| St. Charles | St. Louis, Mo.-Ill. |
| St. Louis | St. Louis, Mo.-Ill. |
| St. Louis city | St. Louis, Mo.-Ill. |
| MONTANA: | |
| Cascade | Great Falls |
| Yellowstone | Billings |
| NEBRASKA: | |
| Dakota | Sioux City, Iowa-Nebr. |
| Douglas | Omaha, Nebr.-Iowa |
| Lancaster | Lincoln |
| Sarpy | Omaha, Nebr.-Iowa |
| NEVADA: | |
| Clark | Las Vegas |
| Washoe | Reno |
| NEW HAMPSHIRE: | |
| Hillsborough | Manchester[1] |
| NEW JERSEY: | |
| Atlantic | Atlantic City |
| Bergen | Paterson-Clifton-Passaic |
| Burlington | Philadelphia, Pa.-N.J. |
| Camden | Philadelphia, Pa.-N.J. |
| Cumberland | Vineland-Millville-Bridgeton |
| Essex | Newark |
| Gloucester | Philadelphia, Pa.-N.J. |
| Hudson | Jersey City |
| Mercer | Trenton |
| Middlesex[4] | |
| Morris | Newark |

See footnotes at end of table.

Table A-2.--METROPOLITAN COUNTIES BY STANDARD METROPOLITAN STATISTICAL AREA--Continued

| County | Standard metropolitan statistical area |
|---|---|
| NEW JERSEY--Continued | |
| Passaic | Paterson-Clifton-Passaic |
| Salem | Wilmington, Del.-N.J.-Md. |
| Somerset[3] | |
| Union | Newark |
| Warren | Allentown-Bethlehem-Easton, Pa.-N.J. |
| NEW MEXICO: | |
| Bernalillo | Albuquerque |
| NEW YORK: | |
| Albany | Albany-Schenectady-Troy |
| Bronx | New York |
| Broome | Binghamton, N.Y.-Pa. |
| Erie | Buffalo |
| Herkimer | Utica-Rome |
| Kings | New York |
| Livingston | Rochester |
| Madison | Syracuse |
| Monroe | Rochester |
| Nassau | New York |
| New York | New York |
| Niagara | Buffalo |
| Oneida | Utica-Rome |
| Onondaga | Syracuse |
| Orleans | Rochester |
| Oswego | Syracuse |
| Queens | New York |
| Rensselaer | Albany-Schenectady-Troy |
| Richmond | New York |
| Rockland | New York |
| Saratoga | Albany-Schenectady-Troy |
| Schenectady | Albany-Schenectady-Troy |
| Suffolk | New York |
| Tioga | Binghamton, N.Y.-Pa. |
| Wayne | Rochester |
| Westchester | New York |
| NORTH CAROLINA: | |
| Brunswick | Wilmington |
| Buncombe | Asheville |
| Cumberland | Fayetteville |
| Durham | Durham |
| Forsyth | Greensboro--Winston-Salem--High Point |
| Guilford | Greensboro--Winston-Salem--High Point |
| Mecklenburg | Charlotte |
| New Hanover | Wilmington |
| Orange | Durham |
| Randolph | Greensboro--Winston-Salem--High Point |
| Union | Charlotte |
| Wake | Raleigh |
| Yadkin | Greensboro--Winston-Salem--High Point |
| NORTH DAKOTA: | |
| Cass | Fargo-Moorhead, N.D.-Minn. |
| OHIO: | |
| Allen | Lima |
| Belmont | Wheeling, W. Va.-Ohio |
| Butler | Hamilton-Middletown |
| Clark | Springfield |
| Clermont | Cincinnati, Ohio-Ky.-Ind. |
| Cuyahoga | Cleveland |
| Delaware | Columbus |
| Franklin | Columbus |
| Geauga | Cleveland |
| Greene | Dayton |
| Hamilton | Cincinnati, Ohio-Ky.-Ind. |
| Jefferson | Steubenville-Weirton, Ohio-W. Va. |
| Lake | Cleveland |
| Lawrence | Huntington-Ashland, W. Va.-Ky.-Ohio |
| Lorain | Lorain-Elyria |
| Lucas | Toledo, Ohio-Mich. |
| Mahoning | Youngstown-Warren |
| Medina | Cleveland |
| OHIO--Continued | |
| Miami | Dayton |
| Montgomery | Dayton |
| Pickaway | Columbus |
| Portage | Akron |
| Preble | Dayton |
| Putnam | Lima |
| Richland | Mansfield |
| Stark | Canton |
| Summit | Akron |
| Trumbull | Youngstown-Warren |
| Van Wert | Lima |
| Warren | Cincinnati, Ohio-Ky.-Ind. |
| Wood | Toledo, Ohio-Mich. |
| OKLAHOMA: | |
| Canadian | Oklahoma City |
| Cleveland | Oklahoma City |
| Comanche | Lawton |
| Creek | Tulsa |
| Le Flore | Fort Smith, Ark.-Okla. |
| Oklahoma | Oklahoma City |
| Osage | Tulsa |
| Sequoyah | Fort Smith, Ark.-Okla. |
| Tulsa | Tulsa |
| OREGON: | |
| Clackamas | Portland, Oreg.-Wash. |
| Lane | Eugene |
| Marion | Salem |
| Multnomah | Portland, Oreg.-Wash. |
| Polk | Salem |
| Washington | Portland, Oreg.-Wash. |
| PENNSYLVANIA: | |
| Adams | York |
| Allegheny | Pittsburgh |
| Beaver | Pittsburgh |
| Berks | Reading |
| Blair | Altoona |
| Bucks | Philadelphia, Pa.-N.J. |
| Cambria | Johnstown |
| Chester | Philadelphia, Pa.-N.J. |
| Cumberland | Harrisburg |
| Dauphin | Harrisburg |
| Delaware | Philadelphia, Pa.-N.J. |
| Erie | Erie |
| Lackawanna | Scranton |
| Lancaster | Lancaster |
| Lehigh | Allentown-Bethlehem-Easton, Pa.-N.J. |
| Luzerne | Wilkes-Barre--Hazleton |
| Montgomery | Philadelphia, Pa.-N.J. |
| Northampton | Allentown-Bethlehem-Easton, Pa.-N.J. |
| Perry | Harrisburg |
| Philadelphia | Philadelphia, Pa.-N.J. |
| Somerset | Johnstown |
| Susquehanna | Binghamton, N.Y.-Pa. |
| Washington | Pittsburgh |
| Westmoreland | Pittsburgh |
| York | York |
| RHODE ISLAND: | |
| Bristol | Providence-Pawtucket-Warwick[1] |
| Kent | Providence-Pawtucket-Warwick[1] |
| Providence | Providence-Pawtucket-Warwick[1] |
| SOUTH CAROLINA: | |
| Aiken | Augusta, Ga.-S.C. |
| Berkeley | Charleston |
| Charleston | Charleston |
| Greenville | Greenville |
| Lexington | Columbia |
| Pickens | Greenville |
| Richland | Columbia |

See footnotes at end of table.

Table A-2.--METROPOLITAN COUNTIES BY STANDARD METROPOLITAN STATISTICAL AREA--Continued

| County | Standard metropolitan statistical area |
|---|---|
| SOUTH DAKOTA: | |
| Minnehaha | Sioux Falls |
| TENNESSEE: | |
| Anderson | Knoxville |
| Blount | Knoxville |
| Davidson | Nashville |
| Hamilton | Chattanooga, Tenn.-Ga. |
| Knox | Knoxville |
| Shelby | Memphis, Tenn.-Ark. |
| Sumner | Nashville |
| Wilson | Nashville |
| TEXAS: | |
| Archer | Wichita Falls |
| Bexar | San Antonio |
| Bowie | Texarkana, Texas-Ark. |
| Brazoria | Houston |
| Cameron | Brownsville-Harlingen-San Benito |
| Collin | Dallas |
| Dallas | Dallas |
| Denton | Dallas |
| Ector | Odessa |
| Ellis | Dallas |
| El Paso | El Paso |
| Fort Bend | Houston |
| Galveston | Galveston-Texas City |
| Grayson | Sherman-Denison |
| Guadalupe | San Antonio |
| Harris | Houston |
| Hidalgo | McAllen-Pharr-Edinburg |
| Jefferson | Beaumont-Port Arthur-Orange |
| Johnson | Fort Worth |
| Jones | Abilene |
| Kaufman | Dallas |
| Liberty | Houston |
| Lubbock | Lubbock |
| McLennan | Waco |
| Midland | Midland |
| Montgomery | Houston |
| Nueces | Corpus Christi |
| Orange | Beaumont-Port Arthur-Orange |
| Potter | Amarillo |
| Randall | Amarillo |
| Rockwall | Dallas |
| San Patricio | Corpus Christi |
| Smith | Tyler |
| Tarrant | Fort Worth |
| Taylor | Abilene |
| Tom Green | San Angelo |
| Travis | Austin |
| Webb | Laredo |
| Wichita | Wichita Falls |
| UTAH: | |
| Davis | Salt Lake City |
| Salt Lake | Salt Lake City |
| Utah | Provo-Orem |
| Weber | Ogden |
| VIRGINIA: | |
| Amherst | Lynchburg |
| Arlington | Washington, D.C.-Md.-Va. |
| Campbell | Lynchburg |
| Chesterfield | Richmond |
| Fairfax[5] | Washington, D.C.-Md.-Va. |
| Hanover | Richmond |
| Henrico | Richmond |
| Loudoun | Washington, D.C.-Md.-Va. |
| Prince William | Washington, D.C.-Md.-Va. |
| Roanoke | Roanoke |
| York | Newport News-Hampton |
| Independent Cities: | |
| Alexandria | Washington, D.C.-Md.-Va. |
| Chesapeake | Norfolk-Portsmouth |
| Hampton | Newport News-Hampton |
| Lynchburg | Lynchburg |
| Newport News | Newport News |
| Norfolk | Norfolk-Portsmouth |
| Portsmouth | Norfolk-Portsmouth |
| Richmond | Richmond |
| Roanoke | Roanoke |
| Virginia Beach | Norfolk-Portsmouth |
| WASHINGTON: | |
| Clark | Portland, Ore.-Wash. |
| King | Seattle-Everett |
| Pierce | Tacoma |
| Snohomish | Seattle-Everett |
| Spokane | Spokane |
| WEST VIRGINIA: | |
| Brooke | Steubenville-Weirton, Ohio-W. Va. |
| Cabell | Huntington-Ashland, W. Va.-Ky.-Ohio |
| Hancock | Steubenville-Weirton, Ohio-W. Va. |
| Kanawha | Charleston |
| Marshall | Wheeling, W. Va.-Ohio |
| Ohio | Wheeling, W. Va.-Ohio |
| Wayne | Huntington-Ashland, W. Va.-Ky.-Ohio |
| WISCONSIN: | |
| Brown | Green Bay |
| Dane | Madison |
| Douglas | Duluth-Superior, Minn.-Wis. |
| Kenosha | Kenosha |
| Milwaukee | Milwaukee |
| Ozaukee | Milwaukee |
| Racine | Racine |
| Washington | Milwaukee |
| Waukesha | Milwaukee |

[1] Metropolitan State economic area.
[2] Nearest SMSA equivalent.
[3] Parishes shown for Louisiana.
[4] Not included in any SMSA; part of the New York-Northeastern New Jersey Standard Consolidated Area.
[5] Fairfax city and Falls Church city included in Fairfax County.

# APPENDIX B

## STATE-DESIGNATED AGENCIES AGREEING TO WORK TOWARD A FEDERAL-STATE COOPERATIVE PROGRAM FOR LOCAL POPULATION ESTIMATES

(Participating States as of July 1969. Asterisk (*) represents coordinating agency as opposed to agency carrying out technical phases of program)

| State | Official agency |
|---|---|
| Alabama | Alabama Program Development Office*<br>304 Dexter Avenue<br>Montgomery, Alabama 36104 |
| | Center for Business and Economic Research<br>Graduate School of Business<br>University of Alabama<br>Box KK<br>University, Alabama 35468 |
| Arizona | Unemployment Compensation Division<br>Employment Security Commission<br>Post Office Box 6123<br>Phoenix, Arizona 85005 |
| Arkansas | Industrial Research and Extension Center<br>University of Arkansas<br>Little Rock, Arkansas 72203 |
| California | Population Research Unit<br>State Department of Finance<br>Room 540, Library and Courts Building<br>Sacramento, California 95814 |
| Colorado | State Planning Office<br>State Capitol<br>Denver, Colorado 80203 |
| Delaware | State Planning Office<br>Thomas Collins Building<br>530 South DuPont Highway<br>Dover, Delaware 19901 |
| Florida | Bureau of Economic and Business Research<br>College of Business Administration<br>University of Florida<br>Gainesville, Florida 32601 |
| Georgia | State Planning Bureau<br>116 Mitchell Street, S.W.<br>Atlanta, Georgia 30303 |
| Hawaii | Department of Planning and Economic Development<br>State Capitol<br>Honolulu, Hawaii 96813 |
| Idaho | State Department of Health<br>Statehouse<br>Boise, Idaho 83707 |
| Illinois | Division of Health Planning and Resource Development<br>Department of Public Health<br>300 East Monroe Street<br>Springfield, Illinois 62706 |
| Indiana | State Board of Health<br>1330 West Michigan Street<br>Indianapolis, Indiana 46206 |
| Iowa | Office of State Planning and Programming<br>State Capitol<br>Des Moines, Iowa 50319 |
| Kansas | Division of State Plans Coordination<br>State Department of Economic Development<br>State Office Building<br>Topeka, Kansas 66612 |
| Kentucky | Kentucky Program Development Office<br>Capitol Building<br>Frankfort, Kentucky 40601 |
| Louisiana | Division of Business and Economic Research<br>School of Business Administration<br>Louisiana Polytechnic Institute<br>Post Office Box 1796, Tech Station<br>Ruston, Louisiana 71270 |
| Maine | State Department of Health and Welfare<br>State House<br>Augusta, Maine 04330 |
| Maryland | Division of Biostatistics<br>State Department of Health<br>301 West Preston Street<br>Baltimore, Maryland 21201 |
| Massachusetts | Bureau of Research and Statistics<br>Department of Commerce and Development<br>State Office Building<br>100 Cambridge Street<br>Boston, Massachusetts 02202 |
| Michigan | State Bureau of the Budget<br>Budget Division<br>Lewis Cass Building<br>Lansing, Michigan 48913 |
| | Center for Health Statistics<br>Michigan Department of Public Health<br>3500 North Logan Street<br>Lansing, Michigan 48913 |
| Minnesota | Vital Statistics Division<br>State Department of Health<br>St. Paul, Minnesota 55101 |
| Mississippi | Department of Sociology and Rural Life<br>Mississippi State University<br>Drawer C<br>State College, Mississippi 39762 |
| Missouri | Administrative Services Section<br>Office of Comptroller and Budget Director<br>Post Office Box 809<br>Jefferson City, Missouri 65101 |
| Nebraska | Nebraska Dept. of Economic Development*<br>Division of State and Urban Affairs<br>Post Office Box 94666, State Capitol<br>Lincoln, Nebraska 68508 |
| | Bureau of Business Research<br>The University of Nebraska<br>Lincoln, Nebraska 68508 |
| Nevada | Bureau of Business and Economic Research<br>University of Nevada<br>Reno, Nevada 89507 |
| New Hampshire | Office of Planning and Research<br>Department of Resources and Economic Development<br>State House Annex<br>Concord, New Hampshire 03301 |
| New Jersey | Department of Conservation and Economic Development<br>Post Office Box 1889<br>Trenton, New Jersey 08625 |

## STATE-DESIGNATED AGENCIES AGREEING TO WORK TOWARD A FEDERAL-STATE COOPERATIVE PROGRAM FOR LOCAL POPULATION ESTIMATES--Continued

(Participating States as of July 1969. Asterisk (*) represents coordinating agency as opposed to agency carrying out technical phases of program)

| State | Official agency |
|---|---|
| New Mexico..... | Bureau of Business Research<br>University of New Mexico<br>1821 Roma Street, N.E.<br>Albuquerque, New Mexico 87106 |
| New York..... | Office of Planning Coordination*<br>Room 229, State Capitol<br>Albany, New York 12201 |
| | State Health Department<br>84 Holland Avenue<br>Albany, New York 12208 |
| North Carolina..... | Budget Division<br>State Department of Administration<br>Raleigh, North Carolina 27601 |
| | Carolina Population Center<br>University of North Carolina<br>123 West Franklin Street<br>Chapel Hill, North Carolina 27514 |
| Oklahoma..... | Research and Planning Division<br>Oklahoma Employment Security Commission<br>Will Rogers Memorial Office Building<br>Oklahoma City, Oklahoma 73105 |
| Oregon..... | Center for Population Research and Census<br>Portland State College<br>614 Montgomery Street (P.O. Box 751)<br>Portland, Oregon 97207 |
| Pennsylvania..... | State Planning Board<br>Post Office Box 191<br>Harrisburg, Pennsylvania 17120 |
| Rhode Island..... | Statewide Planning Program<br>Suite 300<br>36 Kennedy Plaza<br>Providence, Rhode Island 02903 |
| South Carolina..... | Division of Statistical Research<br>Office of the State Auditor<br>Post Office Box 11333<br>Columbia, South Carolina 29211 |
| South Dakota..... | Division of Public Health Statistics<br>State Department of Health<br>Pierre, South Dakota 57501 |
| Tennessee..... | Tennessee State Planning Commission*<br>Division of State Planning<br>C2-208 Central Services Building<br>Nashville, Tennessee 37219 |
| | Center for Business and Economic Research<br>University of Tennessee<br>Knoxville, Tennessee 37916 |
| Utah..... | Utah Department of Development Services*<br>State Capitol<br>Salt Lake City, Utah 84114 |
| | Reports and Analysis Section<br>Utah Department of Employment Security<br>174 Social Hall Avenue<br>Salt Lake City, Utah 84111 |
| Vermont..... | Division of Public Health Statistics<br>State Department of Health<br>115 Colchester Avenue<br>Burlington, Vermont 05401 |
| Virginia..... | Bureau of Population and Economic Research<br>Lambeth House, University of Virginia<br>Charlottesville, Virginia 22903 |
| Washington..... | Population and Research Division<br>Planning and Community Affairs Agency<br>306 Maple Park Avenue<br>Olympia, Washington 98501 |
| West Virginia..... | State Planning Division<br>Governor's Office of Federal-State Relations<br>1703 Washington Street, E.<br>Charleston, West Virginia 25311 |
| | Office of Research and Development<br>Center for Appalachian Studies and Development<br>West Virginia University<br>Morgantown, West Virginia 26505 |
| Wisconsin..... | Department of Health and Social Services<br>Post Office Box 309<br>Madison, Wisconsin 53701 |
| Wyoming..... | Division of Business and Economic Research<br>College of Commerce and Industry<br>University of Wyoming<br>Box 3925, University Station<br>Laramie, Wyoming 82070 |

☆ U. S. GOVERNMENT PRINTING OFFICE : 1969—392-361/8